

Resolutions-Book # 23

AWARD OF CONTRACT			MISCELLANEOUS	
Alley Block 44 Univ Heights grade	14681	18	Allen Roy S auth refund	14688
3rd & Date Sts	14781	74	Adams D K space for Glidden	14705
Missouri "	14788	75	Amusement Wharf C. Beach	14797
"	14789	76	Adams D K. allow for trip \$30.00	14808
" St	14790	78	Arnold F G ext time 1/6	14819
Illinois "	14791	110	Atwood J R free license	14827
Juniper "	14856	127	Anstee P moving picture	14830
5th "	14905	172	Auto Ext S. Co 2nd hand goods	14860
6th "	15018	222	" Tire Co install street clock	14863
Front "	15127	224	Aughe Mr. appt.	14913
P. D. Elect Ry Co Franchise	15128	256	Aust J. remove tree	14914
Myrtle Ave	15196	257	Auto Cab Co auto stand	15006
Arizona St	15197	259	Allen J P. Jr special police	15032
Cedar "	15198	260	Ayers H. C. " "	15032
Redwood "	15199	327	Assessor employ 5 men	15046
Wightman "	15341	328	Adams Mrs E. B. free license	15077
Alabama "	15342	330	Albany Hotel - Runner "	15077
Willow St	15343	332	Anderson A W auto stand	15077
" "	15344	334	Adams D H. adhere uniform order	15138
Florida "	15345	337	Avalon Heights adopt map	15151
Sutter "	15346	338	Ascot & Hyams messenger service	15414
Upas "	15347		Arnold L. A. Co storage tank	15422
			Assessor auth employ 3 appraisers	15161
			Applications tide lands Lease to be accompanied by deposit cover cost plans	192
				15108

STREETS AND ALLEYS

ATTORNEY

Alley blk 44 Union Hts A/C grade	14681	3rd Deputy office space assign	8
Alabama St 14 days ext time	7	Disclaimer suit Brennan + Kenney	14705
Alley B. 16 B.R. Add R/I close	14702	Re Action Bass vs Purcell al	8
" " 14-15 " " "	23	" " " " City, defend	14706
" " 16-17 " " "	14735	Commence action re title P.L. 1284	35
" " 15-22 " " "	24	Defend action J. Engstrom	14756
" H. + Sunnyside Add R/I	14736	" " W. J. Baker	88
Arch St Eng ydg grade	25	Accept resignation W. Randers	14815
Atlantic " ext main	14737		117
Albatross " light cor Grape St	26		14881
Arizona " O/W grade	14738		185
Ash St - Arc light	41		15062
Alley O/W close B255 N. 1st	14771		226
" " " " 69. P. Beach	85		15131
" " " " 50-51 "	14802		366
" " " " 92 P.L. Hts	89		15438
Alabama St ext time	14822		
Alley - Hart + Herman A/D sewer	94		
" " + Grim " "	14841		
" B10. in Hills A/D close	105		
Alabama St O/W grade	14853		
Alley bet Saratoga + S. Monica ext main	117		
" " Ohio + Illinois Eng plan sewer	14886		
" " " + 30th St "	119		
" " Kansas + " " "	14894		
Arista St O/W close	121		
Arizona " A/C grade	14897		
Alley B-14-15- Bira rock City O/W close	122		
" " 16 " " Add "	14898		
" " 15-22 " " "	125		
" " 16-17 " " City "	14903		
Ash St R/I Chg grade + grade	140		
Alley sewer bet Ohio + Ill. app A/D	14941		
" " " Kansas + 30th "	143		
" " " Hart + Herman "	14957		
Atlantic St ext main	143		
Alabama " " time Jingly	14958		
Alley H. + Add O/W close	160		
Arizona St ext time Knight	14999		
Alabama " A/C grade	152		
Anthony Drive ext main	14984		

AUDITOR			AUDITOR		
		5			346
Appoints L. R. Smith		14685	Various Licenses 10-20-		15374
Auth various Licenses 8-18-13		7	Social Club Wayfarens Club		346
Liquor license A. B. Henderson		14697	" " D. D. Fishermans "		15377
Various Licenses 8-18-13		7			360
" " 8-20-13		14698	Various Licenses 10-22-13		15413
Liquor License H. H. Gould		11	Liquor " John Snyder		360
Various " 8-25-13		14724	Various " 10-27-13		15414
" " " - 27- "		34			366
" " 9-2- "		14748			15436
Liquor " Damarone & Radovich		34			366
" " D. D. Wholesale Co. extend		14749			15437
Various " 9-3-13		90			
Liquor " Lawton & Wallace		14827			
" " Oppenheimer & Fisher		92			
Various Licenses 9-8-13		14830			
" " " - 10- "		114			
" " " - 15-13		14860			
Employ 5 men fix values City		116			
Various Licenses 9-17-13		14879			
" " 9-22-13		130			
Pioneer Social Club License		14920			
Various Licenses 9-24-13		130			
" " 9-29-13		14921			
Employ 5 men fix values \$5 per day		139			
Various Licenses 10-1-13		14932			
Panama Social Club		139			
Liquor License 942-3rd St.		14933			
Auth go to Venice		147			
Various License 10-6-13		14977			
Liquor " Ballein & Edwards		162			
" " Illings Ramondo		15006			
" " D. D. Hack		173			
Various " 10-8-13		15019			
Social Club - Southern Club		177			
" " - Ben Franklin		15046			
" " Pacific Ind Col Club		187			
" " Muskogee		15077			
" " Ravoy Athletic		190			
" " D. D. Waiters		15092			
" " Salomika		228			
" " D. D. Corn		15141			
Various Licenses 10-14-13		228			
" " 10-15-13		15144			
		238			
		15157			
		238			
		15161			
		283			
		15221			
		284			
		15227			
		283			
		15222			
		297			
		15243			
		298			
		15244			
		298			
		15245			
		298			
		15246			
		298			
		15247			
		311			
		15300			
		311			
		15301			
		311			
		15302			
		311			
		15303			
		312			
		15304			
		323			
		15327			
		323			
		15328			
		324			
		15329			
		324			
		15330			
		324			
		15331			
		343			
		15355			

STREETS

MISCELLANEOUS

Brant St assess dist	10
Brighton Ave " " diag app	14717
Brant St R/I to close	10
Bancroft St assess dist Eng	14720
Boston Ave light at cor 29th St	42
Bearsley St " " " Logan Ave	14772
" " " " " Newton	86
Bush St eng est grade	14804
B St ext main	88
Bancroft St R/I to close	14821
Brant St repeal " " "	88
" " " " " "	14821
Borden St 2nd & C/D grade	115
Bachman Place CW chg "	14871
Beech St et al R/I " " etc	139
Brown K P storage tanks	14931
Beale W. J. " " "	148
Berry Wm Lunch stand	14980
Bancroft St CW close	162
Brant " " "	15007
Brunner St ext main	162
Brant " R/I 2/6	15008

Balboa Park, railway franchise	2
Boiler permit on G St	14682
Brainard J. E. appt water dept	5
" " " auth refund	14684
Building Insp asst	5
Berblenson B. fruit and vegetable	14689
Boiler permit 1st 23rd St	5
Brennan + Kenney, auth disclaimer	14690
Bridge Cedar St hear protest	6
Bond Election Res #14400 repealed	14695
" " " " Int-water	7
Billabeau H. pool hall	14697
Bruce A. G. auction 1320 C St	7
Basila N. N. " " " "	14699
Baird vs Pierce et al, Atty defend	8
Bond accept bid Park Bonds	14706
" " " " " "	9
Borney Geo. L. appt Com open St	14713
" " " " " " "	11
Bard vs City Atty defend suit	14725
Boiler Permit Mesmer + Rice	20
Beamed G. H. soldiers free L	14733
Bulletin board, Permit for Kinney	34
Building Ord repeal, res #24	14748
Bridge Cedar St overrule protest	34
Bonds, accept bid Treasurer	14750
Bridge Q. W. Cedar St	34
Bonds clerk Adv sell Park \$850,000	14750
Bickner H. W. appt	35
Blast Lewis + Stephens Sts	14756
Bond Election water system	36
Blast D St bet 14th + 15th Sts	14764
Berkeley Elect Co sign 1101-4th	36
Brainard J. E. refund	14765
Biggs A. B. appt	72
Bonds accept bid Stephens + Co	14786
Bernal R. A. appt detective	73
Buckley B. J. spec police	14787
Bachman L. B. " " "	88
Barter H. H. " " "	14815
Burke H. " " "	89
Boisseree P. appt " patrol	14826
Building Insp " House No Com	92

MISCELLANEOUS

Baker W. J. Atty defend action of	726
Bragance & receive reward	15131
Baughman Hotel runner	228
" City T & L Supply Co Laundry Lic	15143
Bldg Insp auth pass permits heretofore	228
Binn Frank pool Hall	15144
Blast, Mead & Regan maple & Park Ave	240
Bowen AM. street meetings	15171
Buske N.W. free license	283
Ballein & Edwards " Liquor	15221
Biedleman L. appt water dep	284
Bermuda Avenue plans etc	15225
" " " Yag & A/D	284
Brown Mrs C M. refund	15228
Blm. Franklin Club License	298
Brown J R free license	15244
Bishop Co. storage tank	298
Boiler Permit Rose Canyon	15245
" " 129 - 14th St	299
	15253
	303
	15278
	303
	15279
	306
	15288
	311
	15302
	366
	15414
	364
	15423
	364
	15427
	365
	15428

MISCELLANEOUS

B

STREETS

MISCELLANEOUS

Bedar St bridge, hear protest	9	Corbett storage tank 946-3 rd St	35
Columbia St R/I to close	14713	Clean Up day sit	14753
C St, auction at #1320 #	15	Campbell B Lunch stand	88
College St chg grade CW	14728	Carson C. Steno in Finance Dep	14818
Co Hospital Rd eng assess Dist	34	Clerk adv bids sale \$850.000 Park B	92
Grosby St light at cor Natl Ave	14750	Crescent Launch & T.B. Co. Runner	14830
Bedar St overrule protest bridge	65	Cherone John fruit & Veg	94
" " Bridge CW	14783	Block. Auto tire Co install	14842
Couto St eng est grade	86	Camp H L. appt	112
Chico St chg light from Lamont St	14807	Carse Relief auto transportation	14858
Curlen St CW chg grade	88	Card C. I. auth refund	114
Cave St Eng diag A/D grade	14821	Carver W. E. free license	14860
" " app " " "	95	Cook C. C. transfer stand	114
Curlen St " close	14847	Contract Pac Tel & Elec Co	14860
Bedar " A/B bridge	109	Carnival Com stretch banner	115
Columbia St CW close	14855	Chatsworth Terrace Annex adopted	14863
Bedar " ext main	140	Carper J. D. excavate under sidewalk 4 th St	117
Curlen " R/I close	14938	Carnival B Com conduct parade	14882
" " app A/D	140	Chase S. E. special Police	117
Campus Ave S/B order	14946	Campbell Machine Co pass claim	14887
Curlen St eng A/D close	166	Crescent Co refund	128
College " app " grade	15012	Cook C. 2nd hand goods	14908
Campus Ave ext main	176	Comfort Station, appt caretaker	130
Cliff St eng est grade	15037	Clerk Adv Bids fire house	14921
Curlen St R/I "	177	Carver Wm free license	130
	15047	Charles E. Clairvoyant	14921
	239	Calman C. K. dept special police	141
	15166	Casey Piano Co elect sign	14949
	259	Corbett & Nianuris Liquor License	161
	15198	Coffield H. B. storage tank	15003
	269	Church of Nazarene, street meetings	170
	15209	Carlton 3 concealed Arms	15016
	284	Clerk return checks bids	171
	15226	Cocker Wheeler Co pass reg	15017
	294		174
	15237		15028
	324		175
	15335		15032
	341		177
	15350		15040
	344		177
	15361		15042
	347		187
	15381		15077
	364		192
	15426		15105
	365		227
	15432		15133
	386		228
	15451		15144
			228
			15144
			237
			15152
			238
			15155
			283
			15222
			283
			15224
			284
			15228
			311
			15299
			342
			15352
			345
			15370

MISCELLANEOUS

Clemence Les License
Cook L. C. "

Clark give notice Rep Com. BLK 433
" " " " BLK 340

Considine J. L. appt spec Pol

Conway J. B. concealed arme

Calif Iron Works accept bid

343

15355

343

15355

358

15407

359

15408

359

15409

365

15429

365

15434

MISCELLANEOUS

STREETS

MISCELLANEOUS

Date St + 3rd St. A/C grade	18 14731	Dean S. appt emergency man	5 14686
Date " time hear protest	91 14828	Drake J. H. transportation	6 14694
" " auth cont improve	113 14859	De Foes Employment agcy license	7 14697
D St ext main	115 14870	Downs F.W. " " "	7 14697
Dore St O.W. Close	122 14899	Dubensky L. 2nd hand store	11 14724
D St permit blast	140 14939	Dicker Gordon appt Com.	72 14786
Del Mar Ave Plat A/D grade	141 14950	" " " "	73 14787
" " " plans "	141 14952	Dow G.F. transfer stand	90 14827
" " " Gd & A/D "	143 14956	Davidson J. S. free license	114 14860
Date St overrule protest chg grade	147 14978	Damianski Radovich " Liquor	116 14879
" " O.W. "	168 15013	Dunbar J. E. appt spec police	139 14935
D Pt 1573 Elect Sign	188 15081	Dennison W. E. refund	160 14996
" " 1509 " "	188 15087	Delegate to Venice L. C. M.	173 15022
Dale St ext main	188 15083	Dubensky L. Junk Collector	187 15077
Date " time hear report Com	225 15129	De Lorenzo J. lunch stand	187 15077
Del Monte Ave O.W. chg grade	295 15238	Delegate Wright, Allen H. appt	192 15107
Dale St eng sub A/A open	303 15277	Deposit on petitions lease tide lands	192 15108
Date + 3rd adopt Rep Corn.	320 15314	Dobson J. transportation	227 15134
Del Mar Ave app A/D grade	347 15386	DeBarnow G. peanut & popcorn	298 15244
		Dedack D. Liquor license	298 15247
		Dee accept M. Gurwell	341 15349
		De Nike J. concealed arms	357 15396

MISCELLANEOUS

MISCELLANEOUS

D

STREETS

MISCELLANEOUS

E St R/I to light #1	38
" " " " chg grade	14769
Evans St Light cor Grant Ave	44
Everett Ave " " Rampson St	14774
Evans St " " Grant St	88
Elm St light " Granada "	14821
E St gas co move arc light	88
El Cajon Ave chg grade	14821
Eagle St R/I to close	94
Exchange Place ext main	14841
Eagle St, Goodbody get dist Perm Ave	117
El Cajon app plat A/D grade	14886
E St Repeal Bus/I to light	126
" " ext main	14904
" " R/I to Light	145
El Cajon Ave R/I grade	14968
E St time hear protest light	161
8th " D/C 2- 1- 14	15002
E " R/I Chg grade	169
Elm St " "	15014
E 2 QW "	178
	15051
	189
	15088
	190
	15095
	193
	15112
	248
	15191
	308
	15293
	366
	15440
	388
	15452
	391
	15453
	396
	15456

Evans C. appt pipe fitter	5
Ello L G. refund	14686
Election Res #14400 Water, repealed	8
" " determining necessity	14709
Eng + Cont Corp claim pass	11
Expo Theatre spec sign permit	14725
" " moving picture license	20
Res Water Bond Election	14733
Eng + Cont Corp pass claim	88
Erwin J. D. appt Inspector	14820
Enos F. H. Storage tank	93
Engibretsen J. - Atty defend action	14831
Eng + Cont Corp pass claim	114
" " " accept sewer system	14860
Erwin J. D. Appt Patrolman	137
Ely W. express stand	14930
Epstein P. + Janowsky License	147
	14978
	173
	15020
	174
	15024
	185
	15062
	189
	15086
	306
	15287
	312
	15306
	346
	15374
	346
	15374

ELEVATIONS

Plimosa Way eng est grade
 Rosecrans St eng " "
 Hendricks Ave " " "
 Kearney St " " "
 Horton Ave " " "
 Henry St " " "
 Pioneer Place " " "
 Bush St " " "
 Udal St " " "
 Bouto " " " "
 La Jolla Blvd " " "
 Torrey Pine " " "
 Kearney St " " "
 Henry " " " "
 Union " " " "
 Puterbaugh " " " "
 Panorama St " " "
 Cliffs " " " "

34
 14751
 34
 14752
 93
 14823
 115
 14866
 115
 14867
 115
 14868
 115
 14869
 115
 14871
 130
 14919
 140
 14938
 186
 15069
 186
 15069
 298
 15249
 298
 15250
 298
 15251
 359
 15410
 365
 15431
 363
 15432

ELEVATIONS

E St R12 chg grade
 San Geronimo St R12 chg grade
 Grape St " "
 Rosecrans " " "
 Sutter St CW
 Lowell " " "
 Lincoln Ave " " "
 College St " " "
 Date St time less protest " "
 El Cajon CW
 Froude St CW
 Surlow " " "
 Date " " "
 Robinson Ave - plans etc " "
 Mission Ave R19
 Magnolia St CW
 Louisiana " " "
 13th " " "
 14th " " "
 15th " " "
 Fern " R19
 24th " " "
 Richmond " CW
 Union " " "
 Bachman Place " "
 4th Ash & Beech R12
 Del Monte Ave CW
 29th St eng elev to " "
 State R12
 E " " "
 Elm " & 30 " "
 San Geronimo CW
 Rosecrans St " "
 E & 27th " " "
 Grape " " "

44
 14774
 46
 14775
 47
 14776
 49
 14777
 61
 14780
 63
 14781
 64
 14782
 65
 14783
 91
 14828
 126
 14904
 155
 14986
 166
 15012
 168
 15013
 187
 15076
 214
 15122
 220
 15125
 221
 15126
 230
 15146
 232
 15147
 233
 15148
 244
 15188
 245
 15189
 251
 15192
 252
 15193
 254
 15194
 287
 15235
 295
 15238
 304
 15281
 326
 15340
 388
 15452
 391
 15453
 393
 15454
 394
 15455
 396
 15456
 397
 15457

Furnish list unnamed and dup. Sts:
 Drainage condition on 15th St
 Iowa St map assess dist
 Brant " " "
 Louisiana St check S/C
 University Ave " "
 Plummer way est grade
 Kite St eng plans open
 Arch St est ydg grade
 New Jersey St " "
 Meade " " "
 Monroe " " "
 Seaman Pl " "
 Crocker " " "
 Torrence St " + Ass Dis
 Bancroft " assess dist
 33rd " " "
 Hawk " " "
 Co Hospital Rd " "
 Upas St eng disp land open
 Hendricks Ave " est. grade
 2nd St assess dist pave
 Hayes Ave " " close
 Vermont St " " "
 Open St Blk 340 Horton's Add
 " " " 343 Seamans "
 Del Mar Ave Plat A/D grade
 Lowell St " " "
 Del Mar Ave " " "
 Myrtle Ave " " "
 " " " Ydg + A/D
 Lewis St " " " grade
 Del Mar Ave " " " "
 Alley - Hart + Herman A/D sewer
 " - " + Grim " " "
 Union St " " close
 Nutmeg " A/D to close
 Horton Ave " " "
 Olive St " " "
 Spruce " " " grade
 " " " " close
 Penn Ave " " "
 Thorn St " " "

7

14703

8

14704

10

14716

10

14717

10

14718

10

14719

34

14751

35

14755

85

14802

86

14803

86

14804

86

14805

86

14806

86

14807

87

14814

93

14833

94

14844

118

14888

118

14889

118

14890

118

14891

141

14950

141

14951

141

14952

142

14953

142

14954

142

14955

143

14956

143

14957

143

14958

143

14959

144

14960

144

14961

144

14962

144

14963

144

14964

145

14965

145

14966

Upas St A/D to close

Eagle " " " "

Falcon " " " "

Willow " " " "

Falcon " " " "

Goldfinch St " " " "

Mission St " " " "

Walnut Ave " " " pave

3rd St " " " "

P.L. 106 survey

Alley B 10 M. Hills A/D close

32nd St ydg " " grade28th St est cost grade

Alley bet Ohio & Illinois - plan sewer

" " " + 30th " sewer

" " " " " "

Cave St diag A/D grade

State " plat " " pave

La Jolla " " " improve

Torrey Pines " " " "

Grand Ave " " " "

2nd St " " " " pave

Borden St ydg + A/D grade

State " plat of " " pave

Redwood diag " " grade

17th St eng check up

Kansas St. plans imp

Deposits with franchise tide lands ^{pet}

Appt House No Commission

Granada Ave Ydg + A/D grade

" " " plat " " "

Jefferson St " " close

Curler " " " "

Herbert " " " "

15th " " " " grade

" " " plat " " "

Ohio " " diag " " "

F " " map " " "

5th St adopt report light A to B

" " " " " H.

Eng + McCracken go to Venice

Playground - set stakes

Nearney St est grade

145

14967

145

14968

145

14969

146

14970

146

14971

146

14972

146

14973

146

14974

147

14975

147

14976

160

14999

160

15000

173

15021

175

15034

175

15035

176

15036

176

15037

176

15039

186

15068

186

15068

186

15068

186

15070

186

15071

187

15072

187

15073

191

15098

192

15106

192

15108

192

15110

239

15163

239

15164

239

15165

239

15166

239

15167

240

15168

240

15169

240

15170

241

15175

243

15185

243

15186

284

15229

297

15242

298

15249

Henry St eng 1st grade	298
Union " " " "	15250
Grape " " diag A/D.	298
32nd " diag A/D. grade	15251
Robinson Ave " " "	299
I St " " "	15257
Falcon St check S/B	299
31st A/D. Open and extend	15258
Grove " " " "	300
Sale St " " " "	15259
Bermuda Ave plans grade	300
" " Ydg + A/D "	15260
29th St eng chg grade	303
Pacific Ave A/D narrow	15274
Rosicians St Ydg + A/D	303
" " plans etc	15275
Pescadero Ave Ydg + A/D	303
" " plans etc	15276
Adams Ave " "	303
Uroda Place Ydg + A/D	15277
" " plans	303
" " Plat A/D	15278
Adams Ave " "	303
Burlow St " "	15279
Texas " " "	304
Kalmia " eng set stakes	15281
Plans Comfort Station	304
A/D 6th St Sewer	15282
Illinois A/D grade	304
Lewis St " "	15283

FINANCE DEPARTMENT

MISCELLANEOUS

Sell 1000' Kalamien pipe at auction	11	Franchise thru Park Railway	2
Mesmer + Rice pass claim 11 th	14722	Fifield J. E. transportation	14682
Shields + Son " " "	34	" " appointed	6
Investigate dumping of refuse	14746	Francis Apts runner	14694
Pass claim Eng Cont Corp	34	Frank St. emp agency	6
App C Larson Steno	14747	First Natl Bank accept bid bonds \$12,000	14695
Holland Const Co pass claim	87	" " " " " \$3,000	7
H. D. Lounce " "	14812	Franchise W. K. Smith C. Beach	14697
Install tank Police station	88	Freeberg C. appt in police Dept	11
Relief Carse auto transportation	14820	Finance Dep app plan 0	14724
Mesmer + Rice pass claim	94	Fire Dept 3d Bonds sell	36
Shields + Son " "	14842	1st moving picture	14764
Eng + Cont Corp " "	114	Fire Dept make Apts 9-2-13	36
Mesmer + Rice " "	14861	Jay H. R. auth refund	14765
Repeal Bus print bonds	114	Forest Eastman penonant wheel	83
Holland Const Co pass claim	14862	Fischer D. Auctioneer	14797
Shields + Son " "	115	Flye G. concealed weapons	88
Eng + Cont Corp " "	14864	Fuhrman Geo P. transfer	14816
Mesmer + Rice " "	117	Jay H. R. refund	94
Repeal Bus print bonds	14887	Fischer D. auction 807 5 th St	14842
Holland Const Co pass claim	131	Jay Herbert R. appt delegate	95
Shields + Son " "	14923	Forestry men survey P. L. auth	14848
Eng + Cont Corp " "	131	Fowler M. B. - refund	114
Garbage - Submit notice bid haul	14924	Fire House 23rd & Natl Ave app plans	14860
Decorate City Hall barnard	147	Quiblo F. sell water P. Lands	116
H. D. Lounce pass claim	14979	Franchise accept S. D. Elect Ry	14880
Shields + Son " "	174	Fire house - Clerk Adv for bids	117
Eng + Cont Corp " "	15030	Franchise Park Com get portion	14885
Harbor Eng Reg - Honor -	175	Franklin B. Social Club	130
Adv bids sell water pipe	15033	Federal Buffet elect sign	14921
	189	Fire House reject bids	130
	15084	Fleming J. Fruit and veg	14921
	189	Fire Station adopt revised plans	139
	15085	" Dept various promotions	14936
	189	Franchises, deposit with peto for	147
	15086		14977
	226		160
	15130		14997
	227		161
	15132		15005
	237		173
	15154		15022
	297		177
	15240		15045
	297		186
	15241		15067
	345		190
	15366		15091
	345		191
	15367		15102
	345		224
	15368		15128
	345		227
	15369		15135
	345		235
	15370		15150
	357		311
	15398		15302
			323
			15321
			342
			15352
			346
			15374
			348
			15383
			368
			15435
			192
			15108

STREETS

15th St Eng investigate drainage
 5th " Lighting # 4 R/I
 Front St QW Pave
 Florida " " grade
 Fifth St Light C to H hear protest
 Front " S/B Spruce to Upad
 Fay St app Diag assess dist
 Franklin Ave Light cov Sampson
 5th St time hear protest light
 F " spec sign permit at #1519
 Franklin Ave ext main
 5th St app plat assess dist
 " " A/B sewer
 Fremont St sustain protest
 4th St elect sign at No 1101-
 F St adopt report eng light
 Falcon St A/D to close
 " " " " " "
 5th St auction sale at # 807
 Froude St QW chg grade
 4th St permit excavate under S/B
 F St QW Light
 1st St app plat A/D
 5th " Repair R/I light
 " " " " " "
 Front St A/B pave
 14th " QW chg grade
 15th " " " " " "
 4th " Elect sign at #1032
 Florence St ext main
 15th " Ydgt A/D grade
 " " plat " " " "
 F " map " " " "
 15th " app plat " pave
 14th " " " " " "
 F " " plat " grade
 5th St A to B light adopt Eng report
 " " B " A " " " " "
 Fern St R/I chg grade
 5th " QW Light C to H
 " " " " " A " B
 14th " R/I to Pave
 15th " " " " " "

STREETS

8
 14704 1st St R/I to close
 87
 14768 F " " " grade
 67
 14784 4th Ash + Birch R/I chg " + grade
 69
 14785 5th St R/I repave A to D
 81
 14795 F " app plat A/D
 84
 14798 Falcon St eng check S/B
 85
 14801 5th St time hear protest light
 88
 14821 Field Dr. M appt special police
 90
 14794 5th #939 Elect sign
 93
 14831 15th St app Plat A/D price
 93
 14832 14th " " " " " "
 95
 14846 Florida St A/B grade "
 127
 14905 5th St sewer ext so daytime
 129
 14912 15th " repair gas int pave
 140
 14940 F " R/I sewer
 141
 14948 15th " " " " " "
 145
 14969 13th " " " " " "
 146
 14971
 161
 15005
 155
 14986
 171
 15017
 181
 15055
 184
 15059
 189
 15089
 194
 19112
 222
 15127
 232
 15147
 233
 15148
 238
 15156
 238
 15160
 240
 15168
 240
 15169
 241
 15175
 241
 15178
 242
 15179
 242
 15181
 243
 15185
 243
 15186
 244
 15188
 262
 15200
 263
 15201
 274
 15217
 276
 15218

282
 15220
 285
 15234
 287
 15235
 291
 15236
 300
 15264
 303
 15274
 309
 15294
 322
 15318
 322
 15319
 325
 15336
 325
 15338
 334
 15345
 364
 15421
 366
 15439
 376
 15446
 378
 15447
 380
 15448

STREETS

MISCELLANEOUS

G St boiler permit	5	Garcia B fruit and veg	7
Grape St R I D chg grade	14684	Gould H. A. Liquor License	14697
Georgia St ext time 1/6	47	Goodwin P. app com open st	34
Grand Ave light cor 27th St	14776	" " " " "	14749
Grants " " " Evans "	88	Goodfaster J. W. transfer stand	72
" " " " Sicara "	14819	Gabrielson G. E. blast permit	14786
Grape St ext main	88	" " " " " " "	73
Granada light cor Elm St	14821	Goodbody M. D. hurry up 6th St	14787
Grape St " " Albatross	88	Goldberg L. moving pictures	114
Grim " " " Myrtle	14821	Goodbody M. D. remove dirt Eagle St	14860
Grove ash sta arc light	89	Gamewell Fire A + P. J. Co pass claim	140
Goldfinch St A / D close	14822	Gibson L. N. anth Lease	14942
Grand Ave Plat A / D improve	94	Great Western F. Film Mfg Co permit	140
Grove St - acacia trees	14841	Garra D. A. Indian Polo game	14943
Granada Ave ydy + A / D grade	94	Gabrielson G. E. credit charge on books	162
" " plat " "	14841	Glick John free license	15006
Grape St eng diag " "	117	Goldberg Nathan refund	169
" " app " " "	14186	Girwell M. accept deed	15014
Grove St A / D to open	146	Geissler E. special police	176
Granada Ave ext main	14972	Grigsby Wm appt patrolman	15040
Grape St QW chg grade	186	Glynn W. storage tank	178
	15068	Goodbody M. D. hurry up 6th St	15049
	188	Galebis L. lunch stand	237
	15079		15153
	239		238
	15163		15157
	239		273
	15164		15216
	299		283
	15257		15221
	302		306
	15272		15290
	303		341
	15276		15349
	342		359
	15351		15409
	397		360
	15457		15415
			364
			15424
			365
			15433
			366
			15437

STREETS

MISCELLANEOUS

G

STREETS

MISCELLANEOUS

H. St repeal R/I to grade	37	Henderson A.B. Liquor License	7
" " " " "	14766	Harrington J.R. fruit over	14698
Hawk St. eng assess dist	56	Holdsworth A. free license	90
Hayes Ave repeal R/I grade	14779	H St Theatre License	14827
H St Theatre License	86	House No Clerk Appt	92
Hendricks Ave Eng 1st grade	14806	Hoffman C. refund	14830
Hawthorn St R/I grade	89	Hancock F.D. peanut & Popcorn	92
Horton Ave eng 1st grade	14824	Herman Prof. Clairvoyant	14830
Henry St " " "	92	Holland Const Co pass claim	94
Hayes Ave " as air open	14830	Hammond A.L. remove tree	14840
Hawthorn St app plat A/D	93	Hamilton C.A. auto stand	111
Horton Ave A/D close	14833	Holland H.J. " "	14857
Hawk St R/I to "	96	Hyatt C.G. appt inspector	114
H. " " " "	14849	Hoggard J.F. concealed arms	14860
Hayes Ave " " "	115	Hoover Geo H. special police	114
H. St fix time hear protest light	14867	Keller W.F. " "	14861
Hornblent St ext main	115	Hayes P.J. appt patrolman	116
Hospital Road R/I close	14868	Hudson P. transfer stand	14873
Herbert St A/D "	118	Holland Const Co pass claim	130
H. St time hear protests	14888	House Numbering Com Appt	130
" " Overrule "	118	Haggard J.L. Pool Hall	14921
" " confirm ass light	14891	Hall A.Q. free license	173
" " QW grade 25th to Pascoe	144	Horvitz M. fruit & vegetables	15020
" " Light	14961	Hershey W. appt Detective	174
Howard St ext main	150	Hayden F express stand	15031
Hooker " " "	14982	Henderson W. " "	175
Hawthorn " time hear protest	163	Hallam B.P. appt water dept	15032
Hayes Ave " " "	15009	" " " auth refund	175
Hill J.E. special police	164	Hayes P.J. app Insp vs Erwin	15032
	15010	Heilbron F storage tanks	187
	183	Holland Const Co pass claim	15074
	15058	Harbor Eng Finance pass reg	187
	190	Himebaugh J.J. refund	15077
	15095	Hart C.G. special police	189
	229	Hyatt C.G. appt patrolman	15084
	15145	Haskam F.B. appt eng	192
	239	Hayashi H. lunch stand	15110
	15167		228
	243		15144
	15189		238
	304		15157
	15278		238
	312		15157
	15307		238
	317		15162
	15311		283
	321		15221
	15315		298
	342		15244
	15351		299
	346		15252
	15378		299
	348		15254
	15387		312
	349		15306
	15388		323
	356		15323
	15395		345
			15368
			345
			15370
			348
			15384
			359
			15409
			360
			15415
			365
			15435
			360
			15437

HARBOR WORK

MISCELLANEOUS

Deposit cover coat plans with pt
For lease, auth

192
15108

H

STREETS

MISCELLANEOUS

Ictinus St, move 4 poles

8

14707

9

14714

10

14716

78

14791

79

14797

85

14800

88

14821

161

15001

161

15004

178

15050

179

15053

185

15063

199

15115

203

15117

284

15149

242

15183

300

15260

301

15270

310

15296

311

15298

357

15400

358

15404

Independent Elect Co. spec permit

98

14831

128

14909

188

15078

188

15081

190

15093

241

15174

298

15246

322

15319

323

15322

324

15331

359

15411

364

15425

" " " " elec sign

Ingle Mfg Co - tank Ocean Beach

Ind Elect Co sign at 1523 D St

Ingle Mfg Co - various tanks

Ind Elect Co reburn

Illings + Raimondo liquor license

Ind Elect Co sign 939-57

Ingle Mfg Co various tanks

Ind messenger service

" " " " revoked

Ingle Mfg Co storage tank

Iowa " map assess dist

Illinois " A/B grade

I St P/O grade P Cont

Iowa app Diag ass dist grade

I St arc light at cor 20th St

Idaho St overrule appeal

Iowa " sft time Tingley

I St app pest A/D

" " " "

Ivy St auth creso Plummer

I St R / I pare 7th to 16th St

" " " " 3rd St (south)

Idaho St auth relief Stephens + Co

Iowa " time hear protest

I St eng diag A/D grade

" " app " diagram

Iowa St ext main

" " " time Tingley

Illinois St A/D grade

" " " "

RESOLUTION OF INTENTION

Franchise street railway thru Park	
Forer Wharf terminate franchise	
Kansas St,	grade
Miller "	close
Columbia St	"
Union "	"
Myrtle Ave	"
Alley B 16 B R Qad	"
" " 14-15 "	"
" " 16-17 "	"
" " 15-22 "	"
Pico St	"
Pacific Ave	"
West End St	"
Tompkins "	"
36th St	"
Pardee St	"
Shafter "	"
H St Repeal R/D	grade
5th " Light #4	
E " " #1	
6th " " B to C	
Alley Haffendins Sunny-dale	close
Brant St	close
Maple "	"
E St + 27th St	Chg grade
Law Gorgonio "	"
Grape "	"
Rosecrans "	"
Woolman Ave	grade
H St	"
Hawthorn St	"
3rd + main "	Pave
29th St	grade
Bancroft St	close
33rd "	"
Hawk "	"
Univ Ave	S-6
Brant St repeal R. 12	close
" "	"
H "	"
Hayes Ave	"
Vermont St	"

RESOLUTION OF INTENTION

E St Light bet 2 & 8th Sts	
5th " " H & J "	
6th " " C & B "	
Pan Fernando St - grade	
I St - 7th to 16th St - pave	
Spruce St	grade
I St - 3rd to R/W S. A. Ry pave	
31st St	grade
Madison Ave	pave
6th St	sewer
3rd " B to Cedar	pave
Mission Ave chg grade	
Hospital Road	close
Fern St	Chg grade
24th "	"
2nd "	pave
El Cazon Ave	grade
14th St	pave
15th "	"
Lowell "	Grade
First "	Close
7 "	grade
4th "	Chg "
5th "	pave
Gurlew "	Close
State "	Chg grade
2nd St	pave
Myrtle Ave	grade
Walnut St	pave
Alley bet Hart & Grim sewer	
" " Kansas & 30th "	
Univ Ave	"
Alley bet 30th + Ohio	"
" " Hart & Herman "	
6th & 7th Sts	"
15th St	pave
13th "	"
Kansas St	grade
Brant "	S-7-C
Gurlew "	grade
E "	Chg grade
Elmer "	"

STREETS

MISCELLANEOUS

J St A/C grade	75
" " " pave	14789
" " arc light at cor 21st St	76
Johnson St Repeal R/C grade	14790
Juniper " A/C grade	88
Juwel " AW close	14821
Juniper " Atty defend action	89
Jefferson " A/D close	14824
	110
	14856
	123
	14900
	185
	15062
	239
	15165

Jorres Wharf, terminate franchise	3
Jones F.B. refund	14683
" R.H. transfer stand	8
Judd F.W. " "	14710
Johnson A.W. Invite city	92
Johnstone E.E. appt	14830
Jenkins G.J. express stand	114
Judlowitz J. Free license	14860
Judd G. express stand	130
	14922
	139
	14934
	187
	15077
	190
	15092
	324
	15331

STREETS

MISCELLANEOUS

J

S T R E E T S

M I S C E L L A N E O U S

Kite St. fix time hear protest close
 Kansas St approve assess dist
 " " R/I to grade
 Kite " eng submit plan open
 " " sustain protest close
 K St are light at 20+22 Sts
 Kansas St R/I to grade
 " " plans improve
 Kautz Geo trees remove
 Kalmia St eng sit stakes JC
 Kansas R/I grade

5
 14692
 9
 14711
 12
 14726
 35
 14755
 35
 14757
 88
 14821
 189
 15087
 192
 15106
 324
 15333
 346
 15376
 383
 15449

Keane Patrick appt police Dep
 Kinney C. Permit for bulletin board
 Kirkeetter J. B. appt
 Kawahra J. transp. license ^{to lap.}
 Kusba C. employee
 Koyac J. second hand goods
 Klein J. A. elect sign
 Kneale J. auth remove tree
 Knight Jess ext time on Texas
 Knowles, C. N. auto stand
 Knight Jess Co ext time Oregon St
 " " " " Arizona

88
 14816
 93
 14837
 116
 14880
 147
 14977
 160
 14998
 162
 15006
 188
 16082
 191
 15099
 238
 15158
 283
 15221
 322
 15316
 322
 15317

S T R E E T S

M I S C E L L A N E O U S

K

STREETS

MISCELLANEOUS

Louisiana St. eng check S/E	10	Lane James M. appointed	6
Lark St sustain protest	14718	Lee Sam fruit and vegetable	14696
Lowell St. Q.W. chg grade	35	Liquor License A.B. Henderson	7
Lincoln Ave " " "	14759	La Jolla C. Com. install st signs	14697
Logan Ave light cor Bradley	63	Littering F.L. lunch stand	7
Landis & Louisiana Light	14781	Liquor License H.H. Gould	14698
Lamont St chg light to ches	64	Lanier Bros ellet sign 6 th & B	8
Lowell St plat A/D grade	14782	Lund F. storage tank	14708
Lewis " " " & ydg "	88	Lynne Hotel, auction sale	11
Loring Ave R - Q.W. close	14821	Liquor License Samarms & Radovich	14724
Langley St ext main	94	Luhning H.G. appointment	34
La Jolla Blvd plat A/D improve	14841	Love D. "	14749
" " " eng est. grade	140	Liquor License Lawton & Wallace	93
Louisiana St Q.W. chg "	14946	Lawton & Wallace Lig License	14834
Lowell " app plat A/D	141	Liquor License Oppenheimer & Fisher	93
" " R/I grade	14955	Lauterback H.J. refund	14836
Lewis " eng A/D "	157	Logan A.M. "	116
Lindsey -	14987	Long O.K. appt Police Dept	14875
	161	Lopez Joe receive reward	116
	15002	Logan Mrs A.M. refund	14879
	186	Lease L.N. Gibson Auth	116
	15068	Lofling Apts - Runner	14880
	186	Lopez Joe receive reward	116
	15069	" " " "	14880
	221	Lee Mrs E. palmistry	139
	15126	Lynch Q. Tell balloons	14932
	241	L.A. & S.D. Beach Ry. elect sign	139
	15176	Lemon C. auth refund	14933
	279	Lay J. R. Fruit & vegetable	159
	15219	Liquor license 942 3rd St	14990
	357	" " 1138- 5th "	160
	15401	" " 1520 I "	14995
	Void	" " 1233 F "	173
		Lambrecht H. refund	15020
		Lanier Hotel auto stand	174
		Land accept M. Gurwell	15027
		Lease auth Thomas Shea	177
		" not to Santa Fe Ry	15043
		Loos H. C. appt special police	178
		Lindsey H.P. app fire Dept	15049
		Liquor License John Snyder	190

LIGHTS

MISCELLANEOUS

7th St direct readvertising	17
6th " repeal Res #14669	14730
5th " Lighting # 4	37
E " " " 1	14767
6th " " " 5-B to 6 Sts	37
5th " " " 6-H. time hear protest	14768
S. D. Con. Gas & Elec. Co. install arc lights	38
5th St time hear protest A-B	14769
Tower at 6th + Union down	40
Pacific + Lamont chg to Chies + Lamont	14770
7 St adopt report engineer	8
6th " A/B to light	14795
7 " QW. 9th to Columbia	88
H. St fix time hear protest	14821
E St R 1 Q-2 to 8th Sts	90
5th " " H " J	14794
6th " " C " B	140
5th " A to B confirm Eng report	14944
" " C " H	140
" " " " QW	14946
" " A " B	141
7th " reject bids to light #1	14948
6th " B to C. time hear protest	142
E " 2 " 8 " " "	15018
5 " H " J " " "	181
H. " confirm Ass State to 16th	15055
" " QW " " "	188
3rd St App sup eng report	15058

15111
194
15112
196
15113
243
15185
243
15186
262
15200
263
15201
291
15239
307
15292
308
15293
309
15294
312
15307
321
15315
347
15379

STREETS

MISCELLANEOUS

Missouri St fix time hear protest	6 14698	Mannery H. N. purchase Jones wharf	3 14683
Miller St R/I to close	14 14727	Melhorn W.B. auth refund	5 14691
Myrtle Ave " " "	22 14734	Madrega D. fruit and veg	11 14724
Missouri St deny protest	35 14758	Mission Emp. Agency license	11 14724
Maple St R/I to close	43 14778	Mesmer & Rice auth claim pass	34 14746
Missouri St a/b grade	74 14788	" " " install boiler	88 14826
Masdi " Engest ydg "	85 14802	Moving Picture, 1532 N St	92 14830
Monroe " " " "	85 14802	Meadows W.G. 2nd hand goods	92 14830
Marcey Ave light cor 28th St	88 14821	Miller I. R. refund	111 14857
Main St " " 30th "	88 14821	Moving Picture Expo Theatre	114 14860
Myrtle " " " Grin "	94 14841	Mitchell F. Appt special Police	116 14878
Main " app assess dist	95 14845	Moving Picture League Parade	129 14916
" " R/I to pave	98 14850	Mesmer & Rice pass claim	131 14923
Myrtle Ave R - O/W grade	104 14852	Moore J. F. lunch stand	162 15006
" " plat A/D "	142 14953	Moving Picture O. Beach	162 15006
" " Ydg & " " "	142 14954	Mesmer & Rice pass claim	174 15030
Mission St A/D close	146 14973	Milburn J. E. special police	175 15032
M. St # 3144 - M St Storage tank	174 15025	" " " "	177 15032
Madison Ave App plat A/D	178 15052	Mendoza Mrs F. refund	182 15044
Maryland St ext main	188 15083	Montezuma Terrace adopt map	190 15057
Madison Ave R/I to pave	207 15119	Majestic Theatre license	227 15092
Mission " " chg grade	214 15122	Malin Wm transportation	237 15134
Magnolia St O/W	220 15125	Moving picture, permit on Ste.	238 15153
Myrtle Ave time hear protest	243 15184	Moses & Bennett " elec sign	238 15156
" " a/b grade	256 15196	Muther J. C. 2nd hand goods	283 15157
Miller St C.R. Close	268 15208	Mumme Wm R. auto stand	284 15221
Monroe " ext main	284 15226	Mead & Requa, Blast	284 15225
Myrtle Ave app A/D	301 15266	Meyu E. E. special police	297 15230
Maple St O/W to close	318 15317	Mesmer & Rice pass claim	297 15241
Mendota St P/O grade	340 15348	Moody H. L. Auth go to Venice	298 15243
Madison Ave time hear protest	344 15363	Murican J. W. pool hall	299 15244
Myrtle Ave R/I grade	351 15390	Maybe L. refund	310 15255
" " D16-2-1-14	356 15392	Miller Porter sign Torrey Pine Rd	311 15295
		Marks Emp Agency license	312 15300
		Muskogee Social Club "	314 15304
		Main St & 31st O/W pave	345 15309
		Mesmer & Rice pass claim	346 15366
		Mays C. 4th Asst Plmb Insp	359 15373
		Messenger Service revoked	15411

MAPS ADOPTED

Virginia Square
 Shatworth Terrace Annex
 Montezuma
 Avalon Heights

136
 14928
 170
 15016
 182
 15057
 256
 15157

MISCELLANEOUS

Marshall Agency Detective
 Merchants
 Maxie Geo appt fire dept
 Manwar F. E. fire license

360
 15414
 360
 15414
 365
 15435
 366
 15437

M

STREETS

MISCELLANEOUS

McMillan John shooting I.	34
	14748
McKinley E.D. refund	111
	14857
McPherson, runner	114
	14860
McLain D.W. auction	116
	14875
McMahon P. fruit veg	162
	15006
McFarland + Mc Donald fed fall	173
	15019
McCollum appt Detective	173
	15020
McClimens Water Dept	192
	15109
McCracken J.L. go to Venice	284
	15229
McNamara appt janitor	285
	15233
McMahon Wm auth wrestling	342
	15354
McAlpine E.A. ext. time sewer	364
	15421

S T R E E T S

M I S C E L L A N E O U S

Mc

STREETS

MISCELLANEOUS

Newport Ave. Storage tank	7 14701 85
New Jersey St Eng est ydy grade	14802 88
National Ave light cor 28th St	14821 88
" " " " 29th "	14821 88
" " " " Sigsbee St	14821 88
" " " " Crosby St	14821 88
Newton Ave " " Beardsley "	14821 115
Nearney St eng est grade	14866 144
Nutmeg " " A/D close	14960 190
National Ave app fire station plans	15091 315
19th St Old grade at Sigsbee	15310 346
Nearney St ext main	15378

Newport Garage, storage tank	7 14701 116
Newton E. R. Appt Fire Dept	14880 175
Neuner, & Co contract print bonds	15233 241
Nichols R. Co refund	15173 283
New Western Hotel runner	15221 322
National (hac) store elect sign	15319 322
Nyp Hotel " "	15320 346
Nicholson J. H. tank on 5th	15375

M I S C E L L A N E O U S

M I S C E L L A N E O U S

N

RESOLUTION ORDERING WORK

Wightman St	close	20
Sutter St	Chg grade	14732
Lowell "	"	61
Lincoln Ave	"	14780
College St	"	63
Front	Pave	14781
Florida	grade	64
Open Street Blk ⁴³³ 343 C. Seaman		14782
"	" 340 Horton ad.	65
3rd St bet Hawthorn + Ivy	grade	14783
Myrtle Ave	grade	67
Arizona St	"	14784
Redwood	"	69
Cedar	bridge construct	72
Alley B255 Univ Hts Add.	close	14785
Olive St	"	73
San Luis	"	102
Alley B 69 Pacific Beach	"	14851
" 50-51	"	104
Dove St	"	14852
Jewell	"	105
Wilbur Ave	"	14853
31st St	"	107
Alley B 92 Pt Loma Hts	"	14854
El Cajon Ave	Chg grade	109
Palm St	Chg to Close	14855
Sutter	grade	119
Loring Ave	close	14894
Alabama St	grade	120
Wightman	"	120
Froude	Chg	14896
Curlw	"	121
Date	"	14897
Upas	pave	122
F	light	14898
Arista	close	122
Willow	Canon + Roseville	14899
"	Elephant + Dunas	123
Magnolia	Chg grade	14900
Louisiana	"	124
13th	"	14901
14th	"	124
15th	"	14902

RESOLUTION ORDERING WORK

Richmond St	Chg grade	251
Union	"	15192
Bachman Place	"	252
5th St - 6 to A.	Light	15193
" A B	"	254
36th	close	15194
Union St	"	262
West End Street	"	15200
Parker St	"	263
Pico	"	15201
Pacific Ave	"	264
Miller St	"	15202
Columbia	"	265
Tompkins	"	15203
Chapman	"	265
Alley Blk 14-15 B. R City	"	15204
" 16 Bird R. Add	"	266
" 15-22	"	15205
" 16-17 City	"	267
Del Monte Ave	Chg grade	15206
Woolman	"	267
31st + main Sts	pave	15207
Ligbee + 19th	grade	268
H. St 25 to Pascoe	"	15208
Maple St	close	269
Alley Haffenden's Sun	"	15209
H. St Light State to 16th Sts	"	269
33rd St	close	15210
Bancroft St	"	270
Brant St	"	15211
San Geronimo St	Chg grade	271
Rosecrans	"	15212
E + 27th	"	271
Grape	"	15213
29th	"	272

STREETS

Oregon St. app diag as dist
Olive " Old close
Ohio " ext time
" " diag A/D grade
" app " " "
Oregon St ext time Knight

11
14721
120
14895
140
14942
240
15170
242
15182
322
15316

MISCELLANEOUS

Owl Drug Co. sign permit
Ocean Beach Wharf WK Smith
O'Rourke free license
O'Shaughnessy M. M. ^{consultation} secure
Olsen D L Beast
Ocean Beach Day Camp banner
Oppenheimer + Fisher License
Olive St A/D close
Oviatt J. P. appt Lieutenant
O'Neill C has app delegate
Oviatt P. appt Patrolman
Otnson M. accept resignation

7
14700
83
14797
92
14830
129
14911
129
14917
129
14918
139
14933
144
14962
173
15020
173
15022
187
15074
238
15159

STREETS

MISCELLANEOUS

D

Pico St R/D close	27
Pacific Ave " "	14739
Pardee St " "	28
Plumosa Way est grade	14740
Pioneer Place eng " "	32
Palm St O.W. close	14744
Pacific St chg light to Chico St	34
Penn Ave A/D " close	14751
" " Goodbody remove dirt	115
Puterbaugh St ext main	14869
Pardee St O.W. close	135
Pico " " "	14927
Pacific Ave " "	140
Pescadero Ave ydg & A/D	14946
" " plans "	145
Pt Loma Ave app Plat " grade	14965
Puterbaugh St eng est grade	169
Panorama " " "	15014
	173
	15023
	266
	15205
	267
	15206
	267
	15207
	305
	15285
	305
	15286
	358
	15404
	359
	15410
	365
	15431

Park. Franchise for st railway	2
Pacific Tuna Canning boiler	14682
Pipe, Finance Dept sell	7
Perham C.K. sell merchandise	14699
Pierce et al vs Baird. Atty defend	11
Park Imp Bond Fa accep bid \$12,000	14782
" " " " " \$13,000	11
Pine Valley Reservoir Policy	14724
Playground Bonds, sell treasure	35
Park Bonds Clerk Adv sell	14756
P.L. 1284 Atty com. action	36
Perfection Tailors elec sign	14764
Pac. I. & T. Leg Co anth contract	36
P.L. 106 Eng survey	14765
Panama Land Laundry License	82
Park Bonds accept bid Stephens Co	14796
Plaza Hotel Runner	95
Prior R.O. special Police	14848
P. Lands employ men survey	112
Plans fire house app.	14858
Post Master App House No Com.	117
President Council uniform order	14881
Pioneer Social Club license	140
Park Com pay portion for franchise	14940
Pylit & R auto stand	141
Polthumus Hotel runner	14949
Panama Club License	147
Playground - Eng survey	14976
Pacific Ave A/D narrow Eng	147
Found Canyon Sewer System accept	14977
Penn. W.I. fruit & veg	169
Pacific Ind Colored Social Club	15015
Presbyterian Church tank	173
Qemberton S.E. clairvoyant	15019
Plumbing Insp 4th Dist appt	175
	15032
	177
	15045
	190
	15091
	192
	15110
	227
	15138
	228
	15141
	235
	15150
	238
	15157
	283
	15221
	284
	15227
	297
	15242
	304
	15282
	306
	15287
	311
	15300
	311
	15303
	323
	15325
	324
	15331
	346
	15373

M I S C E L L A N E O U S

Pfister M Detective Agency
 Prigge John employment agency

360
 15414
 366
 15437


P O L I C E D E P A R T M E N T

Appointments
 Please B et ux spec Officers
 Swain C app " "
 Smith A L appt secretary
 Mitchell F " spec Police
 Waldron L V appointed
 Aughe H Appt special P
 J De Silva " " "
 Dunbar J E " " "
 Flye C I concealed weapons
 Scott Q M " "
 Johnstone E E mounted Patrol
 Promotions Oviatt et al
 Auth disburse reward
 Publish notice fraud
 Police Chief permit concealed arms
 Special - various -
 Changes Oviatt et al
 Dismiss Det Thorp
 Disburse reward to Joe Lopez
 20 Add men
 Disburse reward Joe Lopez
 - Badman C H appoint spec P
 Otenson M accept resignation
 Hershey W appt detective
 Meyer E E " Special Police
 Concealed Arms F Carlton
 Smith J H appt special
 Changes - Erwin + Hayes
 W. M. Field Appt special
 Concealed Arms N. Soko
 2 Special Officers auth
 Wheeler L app special
 Concealed Arms J E Hill
 " " De Mike
 Duns J M app special
 Appt various special
 Changes in Dept
 Concealed Arms of B. Conway
 Promotions Police Dept Void

88
 14816
 88
 14817
 94
 14839
 116
 14877
 117
 14878
 128
 14907
 129
 14913
 139
 14935
 139
 14935
 139
 14936
 139
 14937
 139
 14934
 173
 15020
 174
 15027
 174
 15028
 174
 15031
 175
 15032
 187
 15074
 187
 15075
 191
 15097
 228
 15139
 228
 15143
 237
 15152
 238
 15159
 238
 15162
 284
 15236
 311
 15299
 312
 15305
 312
 15306
 322
 15318
 324
 15332
 325
 15339
 346
 15372
 356
 15395
 357
 15396
 357
 15397
 359
 15409
 360
 15415
 365
 15429
 365
 15435

S T R E E T S

M I S C E L L A N E O U S



STREETS

MISCELLANEOUS

Rosecrans St Eng mt grade	34
" " R/2 chg "	14752
	49
Redwood " P/O "	14777
	80
Rose Canon Road, Light	14793
	94
Redwood St Q/W grade	14841
	107
" " app diag A/D	14854
" " diag A/D	184
	15060
	187
Robinson Ave Eng chg grade	15073
	187
Richmond St Q/W chg grade	15076
	251
Robinson " A/B grade	15192
	260
" Ave diag A/D "	15199
	300
" " app " " "	15259
	302
Rosecrans St Eng Ydg + A/D	15273
	304
" " " plane etc	15283
	305
Redwood St accepted for	15284
Rosecrans St Q/W chg g	341
	15349
	394
	15455

Ray H. G. express stand	7
Repeal Res #14400 Water Election	14697
	11
" " 14567 grade 4 St	14725
	37
" " 14669 Light 6th "	14766
	37
Reservoir Pine Valley - Policy -	82
Repeal Res 14496 N/C Univ Ave	14796
	87
Rease B. it us appt special officer	14813
	88
Repeal Clean up day Res + set new	14817
" R/2 pave 2nd St	88
" " grade Johnson + Hayes	14818
" Res # 12124	89
	14824
Romero Jesus refund	94
Repeal Res 14733 Water Bond Election	14848
	111
Ramsay C. W. appt	14857
Repeal R/2 close #14772	136
" Res #14392 - print bonds	14929
" R/2 #11658 pave State St	141
" " grade Kansas St	14947
" " Light E St	162
" " 5th "	15007
" " 6th "	175
Rose M. peddle license	15033
Repeal Res And. Add men	176
Reid N. auto stand	15038
Race Nov 3 - close streets	189
Repeal Res 15120 sewer 6th St	15087
" " 15218 pave 15th "	189
	15088
	189
	15089
	189
	15090
	228
	15144
	238
	15161
	311
	15300
	345
	15365
	358
	15406
	366
	15439

REFUNDING		
\$2.50	C. W. Shook	5
7.32	Roy S. Allen	14687
17.30	J. E. Brainard	5
18. —	W. B. Melhorn	14688
1.50	L. J. Elle	5
17.50	F. B. Jones	14690
36.75	R. Wueste	5
4.95	Seth Swenson	14691
30.00	J. K. Adams trip	8
2.75	H. A. Whitney	14709
13.50	"	8
1.50	"	14710
2.00	M. J. Thompson	36
2.00	Jesus Romero	14760
2.00	E. D. Mc Kinley	36
2.00	Chas. Hoffman	14761
1.00	Capt. Sam Smith	87
12.00	L. R. Miller	14808
3.95	J. B. Ferris	87
5.65	E. B. Stewart	14809
40.00	H. R. Fay	87
3.00	C. D. Card	14810
4.60	Seth Swenson	87
1.00	H. J. Lauterback	14811
.70	J. E. Brainard	111
.50	C. W. Shook	14857
1.00	Francis Wueste	117
3.30	Seth Swenson	14883
5.90	A. M. Logan	117
10.00	W. E. Dennison	14884
3.50	H. R. Fay	117
1.00	Crescent P. Co	14885
2.40	A. M. Logan	128
.70	Mrs F. Mendoza	14908
4.60	" Seth Swenson	140
4.60	" " "	14945
27.50	Western Gro Co	159
10.00	M. B. Fowler	14990
4.60	Ruth Swenson	159
4.60	" " "	14991
8.80	H. W. Whitney	159
6.40	R. Wueste	14992
6.35	"	159

REFUNDING		
\$1.00	C. Lemon	241
1.00	R. C. Nichols	15172
.50	Ind. Elect Co	241
35.00	Max Watson	15173
2.50	B. P. Hallan	241
.50	L. Mayber	15174
1.50	H. Lambrecht	284
7.00	C. W. Brown	15231
18.00	Ruth Swenson	299
18.00	Nathan Goldberg	15254
1.00	Shaffer Elect Co	299
17.00	J. J. Kimebough	15255
4.40	B. C. Thayer	299

241
15172
241
15173
241
15174
284
15231
299
15254
299
15255
299
15256
306
15288
306
15289
306
15290
306
15291
348
15384
348
15385

STREETS

STREETS

6th St Sewer, time hear protest	9
7th " readvertise for lighting	14712
Shafter St R/I to close	17
2nd St Sewer dept remove tree #2244	14730
6th " Repeal Res #14669 - Light	33
" " R/I to "	14745
San Geronimo St R/I chg grade	35
Sutter St. " "	14754
Street Open Res QW 66 Seaman	37
" " " " Hortons Ad.	14767
Ligabee St light cor Natl Ave	40
Sampson " " Franklin	14770
" " " " Everett	46
Picard " " " Grant St	14775
2nd St Repeal R/I to pave	61
" " assess dist pave	14780
" " S. D. Con. Gas & Elec. Co. move light	72
Street eng A/D open B. 340 Hortons	14786
" " " " " 433 Seamans	73
San Luis St QW. close	14787
Sutter St " " grade	88
Santa Barbara St ext main	14821
" " Cruz " " "	
6th St M. D Goodbody living up	89
" " " " " " " "	14823
Spruce St A/D to Close eng -	94
" " " " " " " "	14844
6th St A/D to Light	117
16th " storage tank # 328 -	14886
State St repeal R/I pave	118
" " eng plans " " " "	14890
D. Fernando St app A/D plat	118
2nd St eng Plat A/D pave	14891
State St plat " " "	120
6th St repeal R/I light	14896
2nd " Tree Warden remove tree	134
17th St. Eng check D/C.	14926
Spruce St app plat A/D.	139
6th St R/I - C to B Light	14931
San Fernando St R/I grade	146
Spruce St R/I grade	14943
6th " " " " " "	140
7th " elect sign #928	14944

2nd St app plat A/D to pave	241
" " R/I " "	1577
Shafter St QW. " close	246
7th St reject bids to light	15190
State St app plat A/D.	270
6th St Light B to C time hear protest	15211
Ligabee St & 19th St QW. grade	296
Second St app Plat A/D pave	15239
State St R/I chg grade	301
Sutter " A/C grade	15265
2nd " R/I pave	307
6th " eng A/D sewer	15292
" " app " "	315
" " Repeal Res " 15120	15310
" " " Goodbody living up	325
" " R/I sewer & 7th	15337
San Geronimo St QW chgg.	326

M I S C E L L A N E O U S

Smith L. R. appointed in And office	5
Shook, C. W. auth refund	14685
	5
Sandford A. F. transportation	14687
	6
Shaley R. 2nd hand license	14694
	7
S. D. Con. Gas & Elec. Co. various signs	14697
	7
Storage tank Newport Ave	14700
	7
S. D. Con. Gas & Elec. Co. move Poles Gettys St	14701
	8
Sewer 6th time hear protest	14707
	9
Seuss C. appt night watchman	14712
	10
Stiles H. M. overrule protest	14715
	11
Silber H. C. express stand	14723
	11
Shields & Son 11th payment	14724
	34
S. D. Wholesale Co liquor liquor	14747
	34
Storage tank 946 3rd St	14749
	34
Swenson Seth refund	14753
	36
Shippam J. E. grade I St	14761
	79
Smith W. K. Wharf Ocean Beach	14792
	83
S. D. Con. Gas & Elec. Co. install arc light	14797
	88
Special Permits, sign ex post theatre	14821
	93
S. D. Con. Gas & Elec. Co. sign 6th & B	14831
	93
Swan C. special Officer	14834
	94
Stone R. C. house No clerk app	14839
	94
S. D. Con. Gas & Elec. Co. various lights	14840
	94
Sewer ex Bond Fa - sell	14841
	95
Street " " "	14848
	95
Smith D. refund	14848
	111
Sawora S. peddle dress goods	14857
	114
Santa Rita Hotel, runner	14860
	114
Smith D. M. employment agency	14860
	114
Schwing J. fruit & vegetables	14860
	114
Schrouder W. J. transfer stand	14860
	115
Street clock auto Tire Co	14863
	115
Snow E. W. storage tank	14865
	116
Smith A. L. appt	14877
	116
Stanley E. R. " Fire Dept	14880
	116
Scramaglia J. " " "	14880
	117
Stewart E. B. auth refund	14884
	117
S. D. Con. Gas & Elec. Co. move arc Light	14886
	127
Sewer 5th St A/C	14905
	128
S. D. Con. Gas & Elec. Co. sign at 1523 D	14910
	128
Sikes Geo P. " " " "	14910
	129
Standard B + M W. tree remove	14915
	130
S. D. Wholesale L Co extend license	14920

M I S C E L L A N E O U S

Savoya J. peddle drygoods	130
Shields & Son pass claim	14921
Silva J de spec Police appt	131
Scott O M concealed arms	14924
Swenson Beth refund	139
Shook b.w.	14935
Swenson Beth	139
Spencer C F. auto stand	14939
Stephens & Co accept bid bonds	140
Schmidt O M. appt delegate	14945
Shront E J storage tank	159
J D High School storage tank	14992
Lapp L special Police	160
Swenson Mrs Beth - refund	14994
" " " "	162
Stuart E. peddle pencils	15006
Ranta Fe House runner	169
Shindley C A tank 1950 India St	15015
Riker Mr elect sign 1523 D	173
S. D. Con. Gas & Elec. Co	15022
" " " " 1509 D St	174
Shields & Son, pass claim	15025
Schmidt Wm free license	174
Sharpe W E. storage tank	15026
Swenson Mrs B - refund	175
" " " "	15032
Spindlowe Appt caretaker	185
S D Elect Ry accept bid franchise	15064
Shaffer b S. remove tree	185
Stephens & Co app money for Laaho	15065
S D Elect Ry so pay Park Com Indue	187
" " " Co install sign	15077
Storry J M. auto stand	187
Shaw G W. express	15077
Smith Geo runner	188
Salys J D storage tank	15080
Social Club License Panama C.	188
Stewart R L appt Janitor	15081
Shields & Son pass claim	188
Swenson Mrs Beth refund	15082
Shaffer Elect Co	189
Stahley E M. photos	15083
Southern Club Social Club	190
Smith J H. appt special police	15092
	190
	15094
	191
	15102
	192
	15104
	192
	15105
	224
	15128
	228
	15140
	234
	15149
	235
	15150
	237
	15155
	238
	15157
	238
	15157
	283
	15221
	283
	15223
	284
	15227
	285
	15233
	291
	15240
	306
	15289
	306
	15291
	311
	15300
	311
	15301
	312
	15305

MISCELLANEOUS

SEWER DEPT.

Shaffer Elect Co sign N.Y. Hotel	322
Southern " " Federal Buffet	15320
	323
D.D. Waters Social Club License	15321
	323
Darby Athletic " " "	15328
	323
Salonka " " "	15327
	324
P.D. Commercial " "	15329
	324
Loko Nicholas concealed arms	15330
	324
Shea Thomas auth Lease	15332
	342
Santa Fe Determine not grant Lease	15353
	344
Shields & Son paid claim	15364
	345
Russo Jm. appt special	15367
	357
D.D. Fishermans Social Club	15397
	360
Shepherd Wm. auto stand	15413
	360
Sherman L. fruit & vegetable	15414
	360
Scenic Route Auto stage runner	15414
	363
D.D. Sheet Metal Wks tank	15420
	364
D.D. Brick & Tile Co steam boiler	15427
	365
So Calif Baking Co " "	15428
	366
Snyder John retail Liquor	15436

Auth remove tree 22 44 2nd St	35
	14754
Street work papers to be referred to	348
	15382

STREET DEPARTMENT

Assign space deputy city Atty	8
	14705
Supt credit chg to G.E. Gabrielson	273
	15216
Transfer Stewart Fm McNamara	285
	15233

SIDEWALKING AND CURBING

Louisiana St. Eng check	10
University Ave "	14718
" "	10
" "	14719
Front St Upas to Spruce 11-1-13	84
" " " "	14798
23rd " A to B - Oct 1-13	84
" " " "	14799
Univ Ave R / I repeated	87
" " " "	14813
22nd St ext time R to M	94
" " " "	14838
Univ Ave R / I	151
" " " "	14983
17th St Eng check up	191
" " " "	15098
Falcon St " " "	303
" " " "	15274
" " " "	341
Campus Ave 1-15-14	15350
" " " "	346
Kalmia St eng set stakes	15376
" " " "	356
Myrtle Ave 2-1-14	15392
" " " "	356
Arizona St 2-1-14	15394
" " " "	366
8th " 2-1-14	15440
" " " "	385
Brant " R / I	15450

SIDEWALKING AND CURBING

STREETS

MISCELLANEOUS

23 rd St, Boiler Permit	7	Thompson S. appt water dept	5
3 rd " & Date St A to B grade	14699	Transportation Buildg Dept	14686
Jomprkins St. R/I close	18	Jinguy C. H. ext time Alabama St	6
36 th St	14731	Jorrence St yag grade	14694
3 rd " # 946 Storage tank	30	Jschndif storage tank	7
23 rd St. S to B A to B Sts	14742	Treasurer accept bid bonds	14702
Jorrence St Eng yag grade	31	Thompson M. J refund	86
33 rd St " assess dist	14743	Trounce H. D. pass claim	14802
20 th " Light cor K St	34	Transportation Carse	93
22 nd " " " " "	14753	Treasurer extend license S.D. W. L. Co.	14835
21 st " " " " "	84	Jinguy C. H. ext time Alabama St	95
20 th " " " " "	14799	Tower Light at 6 th & Main down	14848
27 th " " " Grand Ave	86	Tele System water Dept contract	111
28 th " " " Natl	14803	Jinguy C. H. ext time Iowa St	14857
28 th " " " Marcy	86	Thorp P. R. dismiss Polic D.	114
29 th " " " Natl	14805	Taylor W. C. free license	14862
" " " " Boston	88	Tide Lands deposit cover cost plans with 192	117
30 th " " " Main St	14821	Transportation Marlin & Dobson	14887
Third " determine validity protest		Tyon & Hum for fruit & veg	130
22 nd " ext time S to B	92	Trounce H. D. pass claim	14920
31 st & Main R/I to pave	14829	Thorus R. B. runner	140
3 rd St R - O to W grade	94	Jinguy C. H. ext time Alabama	14941
" " auth contract imp	14838	" " " Iowa St	14944
32 nd " ext main	98	Thayer B. C. refund	14949
31 st " app D. to grade on	14850		161
" " CW to close	102		15004
29 th " app plat A/D	14851		187
29 th " R/I grade	113		15075
Thorn St A/D to close	14859		190
3 rd " " " pave	115		15092
33 rd " R/I " close	14870		227
27 th " private grading	119		15134
24 th " " " "	124		228
32 nd " yag & A/D grade	14902		15144
28 th " eng est cost grade	128		237
3 rd " app plat A/D pave	14906		15154
Jorrey Pine Blvd Plat A/D Imp	131		283
" " " eng est grade	14925		15221
23 rd & Natl - Fire house plans app	145		311
Opence St R/I grade	14966		15297
31 st St " " "	147		311
3 rd " " " pave	14975		15298
" " " time hear report con	149		348
	14981		15385
	157		
	14988		
	158		
	14989		
	160		
	15000		
	173		
	15021		
	185		
	15061		
	186		
	15068		
	186		
	15069		
	190		
	15091		
	202		
	15116		
	206		
	15118		
	211		
	15121		
	225		
	15129		

T R E E S		"T"
Remove		35
2244 Second St. Sewer Dept remove	14754	116
1141 12th " F.W. Warburton	14872	116
10th + D St " L Hammond	14873	116
23rd + F " " W. C. Wietzel	14874	116
State St B. W. Wernick	14876	129
435 Natl Ave J. Aust	14914	129
841 2nd St S. G. + M. Wks	14915	190
2nd St 2244 - Tree warden	15092 1/2	191
5th + Univ Ave J. Kneale	15099	191
" " " " F. Van	15160	228
3rd + Penn " G. G. Shaper	15140	324
Park Blvd 3895 - G. Kautz	15333	365
Univ Ave W. M. Younkin	15430	

T R E E S	
Joy St. Auth Coco Plumosa	185
Grove " " Acacia trees	188
	15079

T R E E W A R D E N	
Remove tree on 2nd St	190
Name of tree in reports	15096

TANKS

"T"

MISCELLANEOUS

30 th + Natl,	J Ischudi	93
" th Rt #3382	F Lund	14835
		93
		14836
		115
Goldfinch & Washington Sts.		14865
		174
328- 16 th St.	J. H. Enos	15024
		174
3144- m th	E. F. Shront	15025
		174
Ash + 13 th	S.D. High School	15026
		188
Ocean Beach	Mr Anderson	15078
		188
India St #1950	Garage	15080
		190
La Jolla - m th Cues - Ingle mfg		15093
		190
Date Oakh b Bidwell ""		15093
		190
India St. 1513	W. E. Sharpe	15094
		283
4 th " 815	J. D. Salys	15223
		283
Robinson 1230	A. B. Coffield	15224
		323
Quince - 1112	J. G. W. Cowles	15322
		323
4 th + 7 th Sts	French Rest	15322
		323
G St 1500		15322
		323
5 th " 3221	F Heilbron	15323
		323
" " 1303	"	15323
		323
India 1517	A. P. Brown	15324
		323
3 rd + Date	Presbyterian Church	15325
		323
Logan Ave	W. J. Beale	15326
		346
5 th Bet Penn + Robinson	Nicholson	15375
		363
Locust & Fremont	P. D. Sheet m th	15420
		364
44 th + 7 th Sts	Bishop Cracker Co	15423
		364
1 st + 7 th St	L. Arnold Co	15422
		364
Broadway	W. Gwynn	15423
		364
Natl Ave 1132	Ingle mfg Co	15425

STREETS

MISCELLANEOUS


13 th St QW chg grade	230
Texas" ext time Joss Knight	15146
13 th St app plat A/D pave	238
24 th " R/I chg grade	15158
3 rd " A/B "	242
36 th " QW close	15180
Tompkins St "	245
3 rd St Liquor License #942	15289
28 th " ext main	255
32 nd " eng diag A/D grade	15195
" " app " " "	264
31 st " A/D to open	15202
29 th " eng elev chg grade	269
Torrey Pine Rd Miller & Porter place sign	15210
Treat St ext main	283
31 st St QW pave at main St	15222
3 rd " L Date adopt rep Com	298
29 th " time hear protests	15248
Texas St eng plat A/D	299
3 rd St approve eng rep light	15258
Texas St time hear protest	302
29 th St overrule protest	15271
33 rd " QW close	303
27 th " private grading	15275
Thorn St ext main	304
30 th St A/D chg grade	15281
27 th " QW " "	310
29 th " " grade	15295

STREETS

MISCELLANEOUS

STREETS	
University Ave eng check S/C	10 14719
Union St R/I to close	16 14729
Univ Ave Repeat R/I S/C	87 14813
Upas St eng land open	87 14814
Udal " " est grade	130 14919
Union " " plat A/D close	143 14959
Upas " " " "	145 14967
" " " " " "	179 15054
Union " " chg grade	252 15193
" " " " " "	265 15203
Upas " A/C paved	338 15347
Wooda place ydg + A/D	343 15357
" " " " " "	343 15358
" " " " " "	343 15359
Univ Ave R/I sewer	376 15443

MISCELLANEOUS	
Udlovity J. junk collector	114 14860




STREETS

Vermont St Eng A/D close	11.8
" " R/D "	14889
" " ext main	165
" " time hear protest	15011
	284
	15266
	349
	15388

MISCELLANEOUS

Virginia Square Map ad.	136
Vaw Houten J excavate under sidewalk	14929
Vasquez S & Co. sell cigars	171
Van F with remove tree	15017
Vallin R. G. appoint	173
	15019
	191
	15100
	285
	15232



STREETS

MISCELLANEOUS

Wightman St-overrule protest	11	Wuster Const. Co, boiler on G St	5
" " QW close	14723	Wesley C. J. clairvoyant	14684
West End R/G	20	Wester R. refund	11
Woolman Ave " grade	14732	Woolman Ave app map assess d.	14724
Wilbur " QW close	29	Whitney H. A. refund	36
Weeks " ext main	14741	" " "	14760
Willow St A/D close	52	" " "	36
Walnut " " "	14778	Williams J. K. dig cess pool	14763
Wrightman St QW grade	123	Woodard J. B. auto stand	87
Willow St Canon to Roseville QW grade etc	14901	Warburton F. W. remove trees	14811
" " Clyphant + Dumas " " "	139	Wietzel W. B. " "	89
Warner St ext main	14931	Wenrich B. W. " "	14825
West End St QW close	146	Waldron Laura appointed	114
Walnut Ave app plat A/D	14974	Wooley W. G. elec sign	14860
Woolman Ave QW grade	154	Wester J. M. refund	116
Wrightman St A/B	14985	Wollock Lena Free license	14872
Willow St A/B	216	Western Ins. Co. refund	116
" " " " "	15123	Wisher F. appt Patrolman	14874
Walnut " R/G pose	217	Widner J. J. auto stand	116
	15124	Wright Alvin H. appt delegate	14876
	228	Whitney H. A. Refund	128
	15142	Wester R. " "	14907
	265	" " "	128
	15204	Wangard A. Junk Collector	14909
	301	Watson Max app \$35 for auto	159
	15267	Womans Social Service License	14993
	313	Wrestling match auth	173
	15308	White Lloyd free license	15019
	327	Wheeler S. app spec police	185
	15341	Welch G. P. runners license	15066
	330	Wayfarers Social Club License	187
	15343	Wilde D. E. special police	15074
	332	Wilson W. A. express stand	187
	15344	Winty Auto Service license	15077
	353		192
	15391		15107
			227
			15135
			227
			15136
			227
			15137
			283
			15221
			284
			15231
			311
			15300
			342
			15354
			343
			15355
			346
			15372
			346
			15374
			346
			15377
			359
			15409
			360
			15414
			360
			15414


WATER DEPARTMENT

M I S C E L L A N E O U S

Appointments	5
	14686
" James Brainard	5
	14689
" James Lane	6
	14696
" Chris Seuss	10
	14715
Finance Dept sell pipe	11
	14722
Election Res repeals	11
	14725
" " Int. Bonds	20
	14733
Policy construct Pine Y Reservoir	82
	14796
Extend main	89
	14822
" "	93
	14832
Water ext Bond I & sell	95
	14848
Extend mains	115
	14870
Camp. H. L. appt	117
	14882
Ferris J. C. refund	117
	14883
O'Shaughnessy secure service	129
	14911
Repeal Res #14733- Election	136
	14929
Election for Bonds	137
	14930
Ext main	139
	14931
Auth cont. P. Tel & Teleg Co system	141
	14949
Kusba C auth emp of	160
	14998
Ext mains	161
	15002
Appointments	141
	14947
Ext main	173
	15023
Employment survey P. L. ④	177
	15045
Ext main	188
	15083
" "	190
	15095
Water auth sell on P. L.	191
	15102
McBlinn's appt.	192
	15109
Ext main	228
	15142
" "	238
	15160
" "	284
	15226
Vallin G. R. appointed	285
	15232
Ext main	298
	15248
Hallan B. P. appt	299
	15252
Biedleman L. "	299
	15253
Ext main	310
	15296
" "	342
	15351
Maps etc refer to	346
	15371
Ext main	346
	15378
Papers street work refer to	348
	15382
Ext main	364
	15426

S T R E E T S

M I S C E L L A N E O U S



STREETS

Yamamoto Y Land Laundry


147
14977

MISCELLANEOUS

Yamamoto Y Laundry

147
15430
365
15430

Gaunkin Wm. remove palms




STREETS


MISCELLANEOUS

Gimbelman I R auto stand

162

15806





RESOLUTION OF AWARD NO. 1 4 6 8 1.

Alley in block 44, University Heights.

RESOLVED, that the Common Council of the City of San Diego, California, having in open session on the 28th day of July, 1913, opened, examined and publicly declared all sealed proposals or bids offered for doing the following work, to-wit:

The grading, to the official grade thereof, of the alley in block forty-four (44), of University Heights, in said City, for the entire width of said alley, from the south line of Madison Avenue to the north line of Monroe Avenue, according to the specifications therefor contained in Ordinance No. 3510 of the ordinances of said City, and according to, and as shown upon the plans and drawings contained in Document No. 62361, on file in the office of the City Clerk of said City, and copies of which are on file in the office of the City Engineer of said City.

All of said plans and drawings contained in said Document No. 62361, and said specifications contained in said Ordinance No. 3510, are, by reference thereto, incorporated herein and made a part hereof.

The costs and expenses of said work and improvement are to be assessed upon the district which is more particularly described in Resolution of Intention No. 13830, on file in the office of the City Clerk of said City.

For further particulars, and a description of said assessment district, reference is hereby made to said Resolution of Intention No. 13830.

Said Common Council hereby rejects all of said proposals or bids, except the next herein mentioned, and hereby awards the contract for said work to the lowest, regular, responsible bidder, to-wit: To John Engebretsen, at the prices specified in his bid for said work, on file in the office of the Clerk of said City of San Diego, to-wit: Excavation, per cubic yard, 74 cents; Embankment, per cubic yard, 5 cents.

The Clerk of said City of San Diego is hereby directed to post a notice of this award conspicuously for five days on or near the chamber door of the said Common Council, and also to cause said notice to be published for two days in The Evening Tribune, a daily newspaper published and circulated, and of general circulation, in the said City of San Diego, and hereby designated for that purpose.

Passed and adopted by the said Common Council of the said City of San Diego, California, this 13th day of August, 1913, by the following vote, to-wit:

AYES---COUNCILMEN Schmidt, Manney, Benbough and Adams.

NOES---NONE.

ABSENT-COUNCILMAN Fay.

D. K. Adams,

President of the Common Council of the City of
San Diego, California.

The foregoing Resolution of Award was thereupon approved by the said Common Council of the said City of San Diego, California, this 13th day of August, 1913, by the following vote, to-wit:

AYES---COUNCILMEN Schmidt, Manney, Benbough and Adams.

NOES---NONE.

ABSENT-COUNCILMAN Fay.

being a three-fourths vote of said Common Council.

D. K. Adams,

President of the Common Council of the City of
San Diego, California.

I HEREBY CERTIFY that the above and foregoing is a full, true and correct copy of

2
Resolution No. 14681 of the resolutions of the City of San Diego, California, as adopted by the Common Council of said City on the 13th day of August, 1913.

Allen H. Wright,

City Clerk of the City of San Diego, California.

By Y. A. Jacques Deputy.

R E S O L U T I O N N O . 1 4 6 8 2 .

Resolution Determining and Proposing to Grant a Street Railway Franchise on the streets named in the application therefor and in Balboa Park in San Diego, California; and ordering notice of said application and of the proposition of the Common Council to grant the same, to be advertised by publication in the official newspaper of said City.

WHEREAS, an application has been made to the Common Council of the City of San Diego by the San Diego Electric Railway Company, a corporation, filed in the office of the Clerk of said City on the 30th day of July, 1913, and being Document No. 65644, for the grant to it of the franchise and authority to construct, maintain and operate, an electric railway for a period commencing on the taking effect of ordinance granting the same and ending on the first day of September of the year one thousand nine hundred and fifty-two, on certain streets of said City and in Balboa Park of said City named in said application, and,

WHEREAS, proper resolution of permission and grant of right to the San Diego Electric Railway Company to so construct, maintain and operate such railway for the period of time in said application set forth, within the boundaries of the public park of said City known as Balboa Park, of the existing Board of Park Commissioners executed and given by the Honorables John F. Forward, Jr., Carl Ferris and C. T. Chandler on the 8th day of August, 1913, as the duly appointed, qualified and acting Commissioners of said Board for the term of office in force at the date hereof, and being the legally constituted public body having charge and control of the lands and improvements of said public park by virtue of authority vested in them by law and the Charter and Ordinances of said City, upon the general conditions and restrictions as set forth in said application as pertaining to the streets of said city without the boundaries of said Balboa Park, and also upon and subject to certain conditions and restrictions, in so far as pertain to the said railway within the boundaries of said park, as in said Resolution set forth, properly certified by the Secretary of said Board, being now presented to said Common Council and filed with the City Clerk of said City; and,

WHEREAS, upon due consideration of said application and said Resolution of said Board of Park Commissioners the said Common Council has determined that it is for the best interest of said City that such franchise and authority be granted, and that the said Common Council proposes to grant the same.

NOW, THEREFORE, Be it Resolved by the Common Council of the City of San Diego, as follows:

That it is now determined that such franchise and authority shall be granted for a period commencing on the taking effect of the ordinance granting the same, and ending on the first day of September, 1952, as applied for in said application on file in said Clerk's office, and in said Resolution of said Board of Park Commissioners.

That said City Clerk be and he is hereby directed to advertise the fact of said application, together with a statement that it is proposed to grant the same as applied for in said application and as stated in said Resolution of said Board of Park Commissioners and stating that bids will be received for such franchise and that it will be sold, struck off and awarded to the highest cash bidder therefor, by publication thereof in the official newspaper of said City, to-wit: "The Evening Tribune," once a day for ten successive days; and said Clerk is hereby further directed to sign said notice and advertisement and to state

in said notice the character of the franchise and authority proposed to be granted, the term for which it is granted, and the route to be traversed; and that sealed bids therefor will be received up to the hour of 10 o'clock A. M., on Monday, the 22nd day of September 1913, when in open session said Common Council will open and publicly declare said bids; and that the successful bidder and his assigns must, during the life of said franchise, pay to the said City two per centum of the gross annual receipts of the person, partnership or corporation to whom the franchise is awarded, arising from its use, operation or possession; such percentage to be payable annually and to commence to accrue from the date of the taking effect of the ordinance granting such franchise.

That this resolution shall be in force from and after its passage and approval, and said City Clerk is hereby further directed to cause the same to be published once in the official newspaper of said City, to-wit: "The Evening Tribune."

Passed and adopted by the said Common Council of the said City of San Diego, California, this 13th day of August, 1913, by the following vote, to-wit:

AYES---COUNCILMEN Schmidt, Manney, Benbough and Adams.

NOES---NONE.

ABSENT-COUNCILMAN Fay.

D. K. Adams,

President of the Common Council of the City of
San Diego, California.

I HEREBY CERTIFY that the above and foregoing Resolution was passed by the Common Council of the said City of San Diego, at the time and by the vote, above stated.

Allen H. Wright,

City Clerk of the City of San Diego, California, and Ex-Officio
Clerk of the Common Council of the City of San Diego.

(SEAL)

By W. E. Bartlett Deputy.

I HEREBY CERTIFY that the above and foregoing is a full, true and correct copy of Resolution No. 14682 of the resolutions of the City of San Diego, California, as adopted by the Common Council of said City on the 13th day of August, 1913.

Allen H. Wright,

City Clerk of the City of San Diego, California.

BY Y. A. Jacques Deputy.

RESOLUTION NO. 14683.

RESOLUTION DECLARING THE DETERMINATION OF THE COMMON COUNCIL TO TERMINATE THE JORRES WHARF FRANCHISE.

WHEREAS, on or about the 1st day of August, 1905, the Board of State Harbor Commissioners for the Bay of San Diego, granted to William Jorres and G. W. Jorres, under the firm name and style of "Jorres and Son", and to their heirs, administrators, executors and assigns, the right to maintain a wharf, in the Bay of San Diego, for the period of twenty (20) years next ensuing after the 1st day of August, 1905, and which as recited in said franchise and privilege, is on premises described as follows:

"Commencing at a point where the north line of "F" Street intersects the line of ordinary high tide and running thence south 88 degrees west, 1120 feet; thence south 74 degrees west, 945 feet; thence north 52 degrees west, 512 feet; thence south 38 degrees west, 80 feet; thence south 52 degrees east, 500 feet; thence north 74 degrees east 1116 feet; thence north 88 degrees east, 110 feet; thence north 2 degrees west 37½ feet to the point or place of beginning."

At the time of granting the said franchise, there was in truth, no wharf, except as follows:

"Commencing at a point where the north line of "F" Street intersects the line of ordinary high tide and running thence south 88 degrees west about _____ hundred feet; thence south 2 degrees east about 30 feet; thence north 88 degrees east to the line of high tide; thence north to the place of beginning."

AND WHEREAS, said franchise was ratified by the Common Council of the City of San Diego, on the 22d day of October, 1905, by that certain Ordinance which was entitled: "An Ordinance Ratifying and Confirming the Granting of a Wharf Franchise by the Board of State Harbor Commissioners for the Bay of San Diego, to William Jorres and G. W. Jorres, Under the Firm Name and Style of Jorres and Son", which Ordinance was approved by the Mayor of said City on the 31st day of October, 1905; and,

WHEREAS, said Jorres and Son, at the time of the granting of said franchise and wharf, had constructed upon and over the premises last described a wharf which extends westward for a distance of approximately ^{seven} (700) hundred feet into the Bay of San Diego, from the line of ordinary high tide, but no other, or further or different wharf has at any time since the granting of said franchise, been maintained or constructed by the said grantees, their successors, heirs or assigns or by any of them; and,

WHEREAS, it is now the desire of the Common Council of said City of San Diego, to purchase and acquire the said wharf so constructed as aforesaid, for the use and benefit of the City of San Diego, and to terminate the said franchise; NOW THEREFORE,

BE IT RESOLVED By the Common Council of the City of San Diego, as follows:

It is the desire and purpose of said Common Council to terminate said franchise granted to William Jorres and G. W. Jorres, under the firm name and style of "Jorres and Son" by the Board of State Harbor Commissioners for the Bay of San Diego on the 1st day of August, 1905, and to purchase the wharf and pier which the said Jorres and Son, their successors and assigns, were authorized in and by the said franchise to construct and maintain; and for the purposes aforesaid, H. N. Manney is hereby constituted and appointed the agent of the City of San Diego, and of the Common Council, to ascertain and negotiate the purchase price, if the same can be agreed upon.

Passed and adopted by the said Common Council of the said City of San Diego, California, this 13th day of August, 1913, by the following vote,, to-wit:

AYES---COUNCILMEN Schmidt, Manney, Benbough and Adams.

NOES---NONE.

ABSENT-COUNCILMAN Fay.

D. K. Adams,

President of the Common Council of the City of
San Diego, California.

I HEREBY CERTIFY that the above and foregoing Resolution was passed by the Common Council of the said City of San Diego, at the time and by the vote, above stated.

Allen H. Wright,

City Clerk of the City of San Diego, California, and Ex-Officio
Clerk of the Common Council of the City of San Diego.

(SEAL)

By W. E. Bartlett Deputy.

I HEREBY CERTIFY that the above and foregoing is a full, true and correct copy of Resolution No. 14683 of the resolutions of the City of San Diego, California, as adopted by the Common Council of said City on the 13th day of August, 1913.

Allen H. Wright,

City Clerk of the City of San Diego, California.

By Y. A. Jacques Deputy.

R E S O L U T I O N N O. 1 4 6 8 4.

BE IT RESOLVED by the Common Council of the City of San Diego as follows:

That the Wurster Construction Company be and it is hereby granted permission to install a steam boiler on G Street, between Third and Fourth Streets, in said City, subject to the approval of the Boiler Inspector.

R E S O L U T I O N N O. 1 4 6 8 5.

BE IT RESOLVED by the Common Council of the City of San Diego as follows:

That L. R. Smith be and he is hereby appointed Second Assistant ^{Deputy Auditor} in the office of the city auditor.

R E S O L U T I O N N O. 1 4 6 8 6.

BE IT RESOLVED by the Common Council of the City of San Diego as follows:

That the following appointments be and hereby are authorized in the Department of Water, same to take effect August 15, 1913:

Charles F. Evans, Pipe Fitter, vice Martin Coyne, promoted;

D. T. Dean, Emergency Man, vice Charles F. Evans, promoted;

Samuel H. Thompson, Pipe Fitter's Helper, vice A. Johnson, deceased.

R E S O L U T I O N N O. 1 4 6 8 7.

BE IT RESOLVED by the Common Council of the City of San Diego as follows:

That the Department of Water be and hereby is authorized to refund to C. W. Shook the sum of \$2.50 for cash advanced for shoeing of team of mules belonging to said department.

R E S O L U T I O N N O. 1 4 6 8 8.

BE IT RESOLVED by the Common Council of the City of San Diego as follows:

That the Department of Water be and hereby is authorized to refund to Roy S. Allen the sum of \$7.32 for stock furnished for tool case on Locomobile belonging to said department.

R E S O L U T I O N N O. 1 4 6 8 9.

BE IT RESOLVED by the Common Council of the City of San Diego as follows:

That James E. Brainard be and hereby is appointed Gardener in the Department of Water, vice Charles W. Brown, promoted, same to take effect August 1, 1913.

R E S O L U T I O N N O. 1 4 6 9 0.

BE IT RESOLVED by the Common Council of the City of San Diego as follows:

That the Department of Water be and hereby is authorized to refund to J. E. Brainard the sum of \$17.30 on account of meals furnished City employees on special duty for the Department of Water at Lower Otay.

R E S O L U T I O N N O. 1 4 6 9 1.

BE IT RESOLVED by the Common Council of the City of San Diego as follows:

That the Department of Water be and hereby is authorized to refund to W. B. Melhorn, 926 Stockton street, the sum of \$18.00 on account of cancellation of Service Order #6471, as per refund order #35.

R E S O L U T I O N N O. 1 4 6 9 2.

APPOINTING TIME AND PLACE FOR HEARING PROTESTS AGAINST CLOSING OF KITE STREET.

BE IT RESOLVED, By the Common Council of the City of San Diego, as follows:

That Wednesday, the 20th day of August, 1913, at 3:00 o'clock P. M., at the Council Chamber in the City Hall of the City of San Diego, California, be, and the same are hereby fixed as the time and place for hearing protests and objections against the closing of Kite Street, in said City, between the north line of Horton's Addition and the south line of Brookes Avenue, under Resolution of Intention No. 14239, which protest was filed by E. J. Swayne & Co., on the 6th day of August, 1913.

And the Clerk of said City is hereby directed to give notice of such hearing, as required by law.

R E S O L U T I O N N O. 1 4 6 9 3.

FIXING TIME AND PLACE FOR HEARING PROTESTS AND PETITION OF REMONSTRANCE
AGAINST THE GRADING OF MISSOURI STREET.

BE IT RESOLVED, By the Common Council of the City of San Diego, as follows:

That Wednesday, the 20th day of August, 1913, at 2:30 o'clock P. M., at the Council Chamber, in the City Hall of the City of San Diego, California, be, and the same are hereby fixed as the time and place for hearing the protests and petition of remonstrance of T. F. Butler, et al., against the grading and otherwise improving of Missouri Street, in the said City of San Diego, from the north line of University Avenue to the southwesterly line of Boundary Street and the southerly line of Howard Avenue, under Resolution of Intention No. 14019, which protests and petition were filed with the Clerk of said City on the 2nd day of August, 1913.

And the Clerk of said City is hereby directed to notify the said objectors of the time and place of hearing, in the manner prescribed by law.

R E S O L U T I O N N O. 1 4 6 9 4.

BE IT RESOLVED by the Common Council of the City of San Diego as follows:

That the sum of \$25.00 per month for motorcycle transportation be and is hereby allowed the following named employes of the City Building Department:

- H. F. Sandford, Inspector;
- G. H. Drake, "
- J. E. Fifield, "

R E S O L U T I O N N O. 1 4 6 9 5.

BE IT RESOLVED by the Common Council of the City of San Diego as follows:

That J. E. Fifield be, and he is hereby appointed Assistant Building Inspector of the City of San Diego, at a salary of \$120.00 ~~per month~~ per month, to fill the position occupied by D. A. Wood.

R E S O L U T I O N N O. 1 4 6 9 6.

BE IT RESOLVED by the Common Council of the City of San Diego as follows:

That James Madison Lane be and hereby is appointed Conduit Walker in the Department of Water, vice, Frank Erwin, resigned, same to take effect August 1, 1913.

I HEREBY CERTIFY that the above and foregoing are full, true and correct copies of Resolutions Nos. 14684, 14685, 14686, 14687, 14688, 14689, 14690, 14691, 14692, 14693, 14694, 14695 and 14696 of the resolutions of the City of San Diego, California, as adopted by the Common Council of said City on the 13th day of August, 1913.

Allen H. Wright,
City Clerk of the City of San Diego, California.
By Y. A. Jacques Deputy.

R E S O L U T I O N N O. 1 4 6 9 7.

BE IT RESOLVED by the Common Council of the City of San Diego as follows:

That the Auditor be and he is hereby authorized and directed to issue the following licenses, subject to police Regulation.

DeFoe's Employment Agency, 1133 6th Street, Employment Agency.

F. W. Downs, Employment Agency, 1428 "E" Street

R. Shaley, 1318 "G" Street, second-hand license.

Sam Lee, peddle fruit and vegetables, from July 15th, 1913.

Bernabi Garcio, fruit and vegetables, one month \$5.00.

B. Berenson, fruit and vegetables

Francis Apartments, runner, 1835 D Street.

H. G. Ray, express stand, N. E. Corner State and "F" Streets.

R E S O L U T I O N N O. 1 4 6 9 8.

BE IT RESOLVED by the Common Council of the City of San Diego as follows:

That the Auditor be and he is hereby authorized to issue a Retail Liquor License to ~~be-issued-to~~ A. B. Henderson, as successor to Thompson and Henderson, at 557 5th Street, subject to regulation by the Police Department.

R E S O L U T I O N N O. 1 4 6 9 9.

BE IT RESOLVED by the Common Council of the City of San Diego as follows:

That the Pacific Tuna Canning Company be and it is hereby granted permission to install a steam boiler at the foot of 23rd Street, subject to the approval of the Boiler Inspector.

R E S O L U T I O N N O. 1 4 7 0 0.

BE IT RESOLVED by the Common Council of the City of San Diego as follows:

That the San Diego Consolidated Gas & Electric Company be and it is hereby granted permission to install the following electric signs, subject to the approval of the Electrical Inspector.

For Owl Drug Company, 4th and Broadway.

For " " " " " "

R E S O L U T I O N N O. 1 4 7 0 1.

BE IT RESOLVED by the Common Council of the City of San Diego as follows:

That the Newport Garage be and it is hereby granted permission to install and maintain a gasoline storage tank at 4568 Newport Avenue, capacity 200 gallons, subject to the approval of the Fire Marshal.

R E S O L U T I O N N O. 1 4 7 0 2.

BE IT RESOLVED by the Common Council of the City of San Diego as follows:

That C. H. Tingey be and he is hereby granted an extension of 14 days time in the matter of grading Alabama Street, between University and El Cajon Avenues, in said City, and The Street Superintendent of said City is hereby directed to endorse such extension upon the contract for said work, entered into by said C. H. Tingey, with the City of San Diego, California.

R E S O L U T I O N N O. 1 4 7 0 3.

BE IT RESOLVED by the Common Common Council of the City of San Diego as follows:

That the Engineer furnish this Council with a written list of streets that bear

duplicated names; also, the locations of unnamed streets, in accordance with his recommendation contained in Document No. 65934, on file in the office of the City Clerk of the City of San Diego.

RESOLUTION NO. 14704.

BE IT RESOLVED by the Common Council of the City of San Diego as follows:

That the Engineer investigate the drainage conditions on 15th Street, between N Street and the southerly line of Sherman's Addition, and report to this Council his recommendations, or opinions, in point of drainage, if said 15th Street between said points be closed as petitioned for in Document No. 65429, on file in the office of the City Clerk.

RESOLUTION NO. 14705.

BE IT RESOLVED by the Common Council of the City of San Diego as follows:

That D. K. Adams, Superintendent of Streets and Public Buildings, be and he is hereby requested to assign office space to be used by the Third Deputy City Attorney.

RESOLUTION NO. 14706.

BE IT RESOLVED by the Common Council of the City of San Diego as follows:

That the City Attorney be and he is hereby authorized to file a disclaimer in the proper court in the action:

In re Brennan and Kenney vs. City of San Diego, Et Al.;

Suit to quiet title to Pueblo Lot 276 of the Pueblo Lands of the City of San Diego.

RESOLUTION NO. 14707.

BE IT RESOLVED by the Common Council of the City of San Diego as follows:

That the San Diego Consolidated Gas & Electric Company be and it is hereby directed to move four (4) certain poles, belonging to said Company, located in Ictinus Street, La Jolla, and place them close to the curbing of said street, in order that the street may be sidewalked and curbed.

RESOLUTION NO. 14708.

BE IT RESOLVED by the Common Council of the City of San Diego as follows:

That the La Jolla Chamber of Commerce be and it is hereby granted permission to install posts at the edge of street curbs in La Jolla Park, said posts to be used for the sole purpose of placing signs thereon, indicating the names of the respective street, said permission being granted subject to regulation by the Street Department of said City.

RESOLUTION NO. 14709.

BE IT RESOLVED by the Common Council of the City of San Diego as follows:

That the City Treasurer be and hereby is authorized to re-imburse L. G. Ellis in the sum of \$1.50-paid for Plumbing Permit #2511- issued Aug. 12-1913-

This is a duplicate of Permit #2448- issued Aug. 4th,-1913- for the same work.

RESOLUTION NO. 14710.

BE IT RESOLVED by the Common Council of the City of San Diego, as follows:

That the sum of \$17.50 be refunded to F. B. Jones, he having paid said sum for sewer permit #10449 to connect Lot 11, Block 2 Loma Grande to the main sewer in alley. It is necessary to connect said property to street main and permit #10495 was afterward taken out and paid for.

R E S O L U T I O N N O. 1 4 7 1 1.

BE IT RESOLVED by the Common Council of the City of San Diego as follows:

That the Plat showing the boundaries of the district to be included in the assessment for the work and improvement on KANSAS STREET, in the City of San Diego, between the north line of Adams Avenue and the south line of Copley Avenue, be, and the same is hereby approved.

And the Clerk of said City is hereby directed to file said Plat in the office of the City Engineer of said City.

R E S O L U T I O N N O. 1 4 7 1 2.

FIXING TIME FOR HEARING REMONSTRANCE IN THE MATTER OF SIXTH STREET SEWER.

BE IT RESOLVED, By the Common Council of the City of San Diego, as follows:

That Wednesday, the 27th day of August, 1913, at three o'clock P. M. of said day, at the Council Chamber in the City Hall of the City of San Diego, California, be, and the same are hereby fixed as the time and place for hearing the remonstrance of Saml. G. Ingle, et al., against the laying and installing of a deep line sewer on Sixth Street, in said City of San Diego, between B Street and K Street, under Resolution of Intention No. 14247, which said remonstrance was filed in the office of the City Clerk of said City on the 12th day of August, 1913.

And the Clerk of said City is hereby directed to notify the objectors of the time and place of hearing, in the manner required by law.

R E S O L U T I O N N O. 1 4 7 1 3.

FIXING TIME FOR HEARING PROTESTS AND OBJECTIONS AGAINST CONSTRUCTION
OF CEDAR STREET BRIDGE.

BE IT RESOLVED, By the Common Council of the City of San Diego, as follows:

That Wednesday, the 27th day of August, 1913, at 2:30 o'clock P. M., at the City Hall of the City of San Diego, California, be, and the same are hereby fixed as the time and place for hearing the protests and objections of Alphonse Friedrich against the extent of the district in the matter of the construction of the wooden trestle bridge, 300 feet long, in Cedar Street, in said City, from a point 50 feet east of the west line of 31st Street to a point 350 feet east of the west line of 31st Street, as per Resolution of Intention No. 14347, passed by said Common Council July 9, 1913.

And the Clerk of the said City is hereby directed to notify the objectors of the time and place of hearing, in the manner prescribed by law.

R E S O L U T I O N N O. 1 4 7 1 4.

FIXING TIME FOR HEARING APPEAL, IDAHO STREET.

BE IT RESOLVED, By the Common Council of the City of San Diego, as follows:

That Wednesday, the 27th day of August, 1913, at two o'clock P. M. at the Council Chamber in the City Hall of the City of San Diego, California, be, and the same are hereby fixed as the time and place for hearing the appeal of W. J. Callaway, L. F. Hansen, E. J. Wiser, John McLaren, Mrs. May Belle Bishop, Mrs. J. O. Taylor, A. C. Wagey, A. F. Thompson, H. A. Berger, H. A. Callaway, Nancy J. McCuen, S. T. Neeley, W. J. Hambley, L. J. Peters, G. H. Lambert, I. P. Ross, H. S. Scott, G. B. Wilson, H. W. Wilcox and J. V. Brogle, from the Superintendent of Street's acceptance of the work and assessment in the matter of grading and paving, and otherwise improving Idaho Street, in said City, between the north line of University Avenue and the south line of El Cajon Avenue, as per Resolution of Intention No. 12644, passed by said Common Council January 13, 1913.

The Clerk of the said City is hereby directed to give notice of the time and place of hearing said appeal, also of the acts complained of, said notice to be published in The Evening Tribune, for a period of five (5) days.

R E S O L U T I O N N O . 1 4 7 1 5 .

BE IT RESOLVED by the Common Council of the City of San Diego as follows:

That Chris Seuss be and hereby is appointed Night Watchman in the Department of Water, vice Samuel H. Thompson, promoted, same to take ^{effect} August 15, 1913.

R E S O L U T I O N N O . 1 4 7 1 6 .

BE IT RESOLVED by the Common Council of the City of San Diego, as follows:

That the City Engineer is hereby directed to furnish the Common Council with a diagram of the property affected and benefited by the work and improvement on Iowa Street, in the City of San Diego, California, from the north line of University Avenue to the southwesterly line of Boundary Street, as particularly described in Resolution of Intention No. 13210 and to be assessed to pay the expenses thereof.

R E S O L U T I O N N O . 1 4 7 1 7 .

BE IT RESOLVED by the Common Council of the City of San Diego, as follows:

That the City Engineer of said City is hereby directed to furnish this Common Council with a description of the exterior boundaries of the district of lands to be affected and benefited by, and to be assessed to pay the costs, damages and expenses of, the closing of the west fifteen feet of Brant Street in said City of San Diego, from the north line of Washington Street to the south line of Lewis Street.

R E S O L U T I O N N O . 1 4 7 1 8 .

BE IT RESOLVED by the Common Council of the City of San Diego as follows:

The City Engineer is hereby directed to furnish this Common Council with a report of the amount of sidewalks and curbing remaining to be constructed on Louisiana Street, in the City of San Diego, California, from the south line of University Avenue to the north line of the 1400 acre public park.

R E S O L U T I O N N O . 1 4 7 1 9 .

BE IT RESOLVED by the Common Council of the City of San Diego as follows:

The City Engineer is hereby directed to furnish this Common Council with a report of the amount of sidewalks and curbing remaining to be constructed on University Avenue, in the City of San Diego, California, between First Street and Second Street, as petitioned for in Document No. 57186, on file in the office of the City Clerk of said City.

R E S O L U T I O N N O . 1 4 7 2 0 .

BE IT RESOLVED, By the Common Council of the City of San Diego as follows:

That the diagram of the property affected or benefited by the proposed work or improvement to be done on Brighton Avenue, between the northwesterly line of Froude Street and a point 600 feet northwesterly from the northwesterly line of Abbott Street, in Ocean Beach, in said City of San Diego, as described in Resolution No. 13407 and to be assessed to pay the expenses thereof, which said diagram has been made by the City Engineer of the City of San Diego, California, pursuant to direction from this Common Council, and which said diagram is dated August 14, 1913, be, and the same hereby is approved.

And the Clerk of said city is hereby directed at the time of this approval, to

certify the fact and date thereof, and to immediately deliver said diagram so certified to the Superintendent of Streets of said city.

R E S O L U T I O N N O . 1 4 7 2 1 .

BE IT RESOLVED, By the Common Council of the City of San Diego as follows:

That the diagram of the property affected or benefited by the proposed work or improvement to be done on OREGON STREET, between the north line of University Avenue and the south line of Adams Avenue, in said City of San Diego, as described in Resolution No. 13101, and to be assessed to pay the expenses thereof, which said diagram has been made by the City Engineer of the City of San Diego, California, pursuant to direction from this Common Council, and which said diagram is dated August 6th, 1913, be, and the same hereby is approved.

And the Clerk of said city is hereby directed at the time of this approval, to certify the fact and date thereof, and to immediately deliver said diagram so certified to the Superintendent of Streets of said city.

R E S O L U T I O N N O . 1 4 7 2 2 .

BE IT RESOLVED by the Common Council of the City of San Diego as follows:

That the Department of Finance, Ways and Means be and it is hereby authorized and directed to sell at public auction, at the earliest possible date, one thousand (1000) feet of eight (8) inch Kalamein Pipe, now in the possession of the Water Department.

R E S O L U T I O N N O . 1 4 7 2 3 ,

BE IT RESOLVED by the Common Council of the City of San Diego as follows:

That the protests and objections of H. M. Stiles against the closing up of the south seven feet of Wightman Street, in the City of San Diego, California, between the east line of Missouri Street and the easterly boundary line of the City of San Diego, as per Resolution of Intention No. 14241, which said protests were filed July 14, 1913, by said H. M. Stiles, be, and the same are hereby overruled.

R E S O L U T I O N N O . 1 4 7 2 4 .

BE IT RESOLVED by the Common Council of the City of San Diego as follows:

That the Auditor be and he is hereby authorized to issue the following licenses, subject to regulation by the Police Department:-

Herman C. Silber, express stand at 7th and C Streets.

D. Madrega, fruit and vegetables.

L. Dubensky, 2nd hand store at 428 5th Street.

Mrs. C. J. Wesley, Clairvoyant 841 5th Street.

Harry Franks, Mission Employment Agency, Marston Building.

Charles E. Perham, selling merchandise on streets.

Frank L. Litting, lunch stand, I and 5th Streets.

R E S O L U T I O N N O . 1 4 7 2 5 .

BE IT RESOLVED by the Common Council of the City of San Diego as follows:

That certain Resolution of the Common Council of the City of San Diego, California, entitled, "Resolution No. 14400, That the Public Interest of the City of San Diego Demands Certain Municipal Improvements," and which was passed by the Common Council on the 16th day of July, 1913, and approved by the Mayor of said City, who is the executive officer thereof, on said 16th day of July, 1913, be, and the same is hereby repealed.

I HEREBY CERTIFY that the above and foregoing are full, true and correct copies of Resolutions Nos. 14697, 14698, 14699, 14700, 14701, 14702, 14703, 14704, 14705, 14706, 14707, 14708, 14709, 14710, 14711, 14712, 14713, 14714, 14715, 14716, 14717, 14718, 14719, 14720, 14721, 14722, 14723, 14724 and 14725 of the resolutions of the City of San Diego, California, as adopted by the Common Council of said City on the 18th day of August, 1913.

Allen H. Wright,

City Clerk of the City of San Diego, California.

By Y. A. Jacques Deputy.

RESOLUTION OF INTENTION NO. 14726.

Kansas Street.

BE IT RESOLVED, that it is the intention of the Common Council of the City of San Diego, California, to order the following street work to be done, to-wit:

The grading, and paving with decomposed granite, to the official grade thereof, of the roadway of Kansas Street, in said City, from curb line to curb line, from the north line of Adams Avenue to the south line of Copley Avenue, including the roadway of all terminations of streets in said Kansas Street, between said points, according to the specifications therefor contained in Ordinance No. 4400 of the ordinances of said City, and as shown upon the plans, drawings and typical cross-sections contained in Document No. 65440, on file in the office of the City Clerk of said City, and copies of which are on file in the office of the City Engineer of said City.

Also, as a part of said work, the grading to the official grade thereof, of said Kansas Street, on both sides thereof, between the curb line of said street and the property line, from the north line of Adams Avenue to the south line of Copley Avenue, including the returns in all terminations of streets in said Kansas Street, between said points, according to the specifications therefor contained in Ordinance No. 3510 of the ordinances of said City, and as shown upon said plans, drawings and typical cross-sections contained in said Document No. 65440.

And also, as a part of said work, the construction of cement concrete curbing on both sides of the said Kansas Street, from the north line of Adams Avenue to the south line of Copley Avenue, including the returns in all terminations of streets in said Kansas Street, between said points, according to the specifications therefor contained in Ordinance No. 4860 of the ordinances of said City, and as shown upon said plans, drawings and typical cross-sections contained in said Document No. 65440.

All of said plans, drawings and typical cross-sections contained in said Document No. 65440, are hereby approved and adopted as the plans, drawings and typical cross-sections to be followed, in connection with the specifications contained in said Ordinances No. 4400, No. 3510 and No. 4860, in said grading and paving of, said Kansas Street, between said points; and by reference thereto, all said plans, drawings and typical cross-sections contained in said Document No. 65440, and said specifications contained in said Ordinances No. 4400, No. 3510 and No. 4860, are incorporated herein and made a part hereof.

The said Common Council hereby determines that serial bonds bearing interest at the rate of seven per cent. per annum shall be issued to represent assessments of twenty-five dollars or over for the cost of said work or improvement. Said serial bonds shall extend over a period of nine years from the second day of January next succeeding their issuance, and an even annual proportion of the principal sum thereof shall be payable by coupon, on the second day of January, every year after their date, until the whole is paid, and the interest shall be payable semi-annually, by coupon, on the second days of January and July, respectively, of each year, at the rate of seven per cent. per annum on all sums unpaid, until the whole of said principal and interest are paid. Said bonds shall be issued in accordance

with the provisions of an Act of the Legislature of the State of California, entitled, "An Act to Provide a System of Street Improvement Bonds to Represent Certain Assessments For the Cost of Street Work and Improvement Within Municipalities, and also for the Payment of such Bonds," approved February 27th, 1893, and of all acts supplementary thereto, or amendatory thereof. And said Common Council hereby determines that said serial bonds shall be issued to represent the expenses of said work or improvement.

That the contemplated work of improvement, hereinbefore mentioned, is in the opinion of said Common Council of more than local and ordinary public benefit, and the expense of said work and improvement is made chargeable upon the district hereinafter described, and said Common Council does hereby declare said district to be the district benefited by said work and improvement, and to be assessed to pay the costs and expenses thereof. Said district is described as follows, to-wit: All that real property in the said City of San Diego, included within the following exterior boundary lines, to-wit:

Beginning at a point on the north line of Adams Avenue distant 150 feet east from the east line of Kansas Street; thence north on a line parallel to and distant 150 feet east from the east line of Kansas Street to an intersection with the south line of Copley Avenue; thence west along the south line and westerly along the southerly line of Copley Avenue to a point distant 150 feet west from the west line of Kansas Street produced north; thence south on a line parallel to and distant 150 feet west from the west line of Kansas Street produced north and the west line of Kansas Street, to an intersection with the north line of Adams Avenue; thence east along the north line of Adams Avenue to the point or place of beginning; excepting therefrom all public streets, roads, alleys, avenues and highways; a plat of which said district, indicating by a boundary line the extent of the territory included in said assessment district, approved by this Common Council, is on file in the office of the City Engineer of said City, reference to which is hereby made.

That the Evening Tribune, a daily newspaper published and circulated, and of general circulation, in the said City of San Diego, be, and it is hereby designated as the newspaper in which this Resolution of Intention shall be published by two insertions, and the notice of the passage thereof shall be published by two insertions, in the manner and by the persons required by law.

That the Clerk of the said City of San Diego be, and he is hereby directed to post this Resolution conspicuously for two days on or near the chamber door of the said Common Council, and to cause the same to be published by two insertions in said daily newspaper in the manner required by law.

That the Street Superintendent of the said City of San Diego shall, after the passage of this Resolution of Intention, cause to be conspicuously posted along all streets and parts of streets and other public places and rights of way where the work and improvement hereinbefore described is to be done and made, notices of the passage of this Resolution, in the manner and in the form required by law, and shall also cause a notice similar in substance to be published by two insertions in said daily newspaper, in the manner required by law, and thereupon said Superintendent of Streets shall cause to be filed in the office of the City Clerk of said City, affidavits showing the posting and publication of the said notices of street work.

That the City Clerk of said City be, and he is hereby directed, immediately upon the passage of this Resolution of Intention, to mail, with postage thereon prepaid, to each property owner whose property is to be assessed to pay the costs and expenses of said improvement, a postal card containing notice of the passage of this Resolution, designating the location and limits of the improvement provided for herein, and referring to this resolution for particulars, and stating that property belonging to such owner is to be assessed for said improvement, all in the manner, substance and form as prescribed by law; and thereupon said

Clerk shall cause to filed affidavits in proof of such mailing.

Passed and adopted by the said Common Council of the said City of San Diego, California, this 18th day of August, 1913, by the following vote, to-wit:

AYES---COUNCILMEN Schmidt, Manney, Benbough, Fay and Adams.

NOES---NONE.

ABSENT-NONE.

D. K. Adams,

President of the Common Council of the City of
San Diego, California.

I HEREBY CERTIFY that the above and foregoing Resolution of Intention was passed by the Common Council of the said City of San Diego, at the time and by the vote above stated.

Allen H. Wright,

City Clerk of the City of San Diego, California, and Ex-Officio
Clerk of the Common Council of the City of San Diego.

(SEAL)

By W. E. Bartlett Deputy.

I HEREBY CERTIFY that the above and foregoing is a full, true and correct copy of Resolution No. 14726 of the resolutions of the City of San Diego, California, as adopted by the Common Council of said City on the 18th day of August, 1913.

Allen H. Wright,

City Clerk of the City of San Diego, California.

By J. A. Jacques Deputy.

RESOLUTION OF INTENTION NO. 14727.

Miller Street.

BE IT RESOLVED By the Common Council of the City of San Diego, California, that the public interest and convenience of said City require the closing of that portion of Miller Street in said City hereinafter mentioned; and,

BE IT FURTHER RESOLVED, that it is the intention of said Common Council to order the closing up of said Miller Street, in said City of San Diego, from the southwesterly line of Horton Avenue to the northeasterly line of Columbia Street.

That it is not deemed necessary that any land be taken therefor.

That the exterior boundaries of the district of lands in said City to be affected by said work and improvement, and to be assessed to pay the damages, costs and expenses thereof, are described as follows, to-wit:

Beginning at a point on the southwesterly line of Horton Avenue distant 25 feet southeasterly from the southeasterly line of Miller Street; thence southwesterly on a line parallel to and distant 25 feet southeasterly from the southeasterly line of Miller Street to an intersection with the northeasterly line of Columbia Street; thence northwesterly along the northeasterly line of Columbia Street to a point distant 25 feet northwesterly from the northwesterly line of Miller Street; thence northeasterly on a line parallel to and distant 25 feet northwesterly from the northwesterly line of Miller Street to an intersection with the southwesterly line of Horton Avenue; thence southeasterly along the southwesterly line of Horton Avenue to the point or place of beginning; excepting therefrom all public streets, roads, alleys, avenues and highways.

That THE EVENING TRIBUNE, a daily newspaper published and circulated, and of general circulation, in the said City of San Diego, be and it is hereby designated as the newspaper in which the Street Superintendent of said City shall cause to be published, in the manner and form required by law, notice of the passage of this Resolution of Intention, and the said Street Superintendent is hereby directed to cause notices of the passage of this resolution to be posted in the manner and form required by law, and to cause a notice similar in substance

to be published in said newspaper for a period of ten days in the manner required by law.

Passed and adopted by the said Common Council of the said City of San Diego, California, this 18th day of August, 1913, by the following vote, to-wit:

AYES---COUNCILMEN Schmidt, Manney, Benbough, Fay and Adams.

NOES---NONE.

ABSENT-NONE.

D. K. Adams,

President of the Common Council of the City of
San Diego, California.

I HEREBY CERTIFY that the above and foregoing Resolution of Intention was passed by the Common Council of the said City of San Diego, at the time and by the vote above stated.

Allen H. Wright,

City Clerk of the City of San Diego, California, and Ex-Officio
Clerk of the Common Council of the said City of San Diego.

(SEAL)

By W. E. Bartlett Deputy.

I HEREBY CERTIFY that the above and foregoing is a full, true and correct copy of Resolution No. 14727 of the resolutions of the City of San Diego, California, as adopted by the Common Council of said City on the 18th day of August, 1913.

Allen H. Wright,

City Clerk of the City of San Diego, California.

By Y. A. Jacques Deputy.

RESOLUTION OF INTENTION NO. 14728.

Columbia Street.

BE IT RESOLVED By the Common Council of the City of San Diego, California, that the public interest and convenience of said City require the closing up of that portion of Columbia Street in said City, hereinafter mentioned; and,

BE IT FURTHER RESOLVED, that it is the intention of said Common Council to order the closing up of the northeasterly half of said Columbia Street, in said City of San Diego, from a point 150 feet northwesterly from the northwesterly line of Miller Street to a point 225 feet southeasterly from the southeasterly line of Miller Street.

That it is not deemed necessary that any land be taken therefor.

That the exterior boundaries of the district of lands in said City to be affected by said work and improvement, and to be assessed to pay the damages, costs and expenses thereof, are described as follows, to-wit:

Beginning at a point on the northeasterly line of Columbia Street distant 150 feet northwesterly from the northwesterly line of Miller Street; thence northeasterly on a line parallel to and distant 150 feet northwesterly from the northwesterly line of Miller Street to a point distant 100 feet northeasterly from the northeasterly line of Columbia Street; thence southeasterly on a line parallel to and distant 100 feet northeasterly from the northeasterly line of Columbia Street to a point distant 225 feet southeasterly from the southeasterly line of Miller Street; thence southwesterly on a line parallel to and distant 225 feet southeasterly from the southeasterly line of Miller Street to a point distant 100 feet southwesterly from the southwesterly line of Columbia Street; thence northwesterly on a line parallel to and distant 100 feet southwesterly from the southwesterly line of Columbia Street to a point distant 150 feet northwesterly from the northwesterly line of Miller Street; thence northeasterly on a line parallel to and distant 150 feet northwesterly from the northwesterly line of Miller Street to the point or place of beginning; excepting therefrom all public streets, roads, alleys, avenues and highways.

That THE EVENING TRIBUNE, a daily newspaper published and circulated, and of general circulation, in the said City of San Diego, be and it is hereby designated as the newspaper in which the Street Superintendent of said City shall cause to be published, in the manner and form required by law, notice of the passage of this Resolution of Intention, and the said Street Superintendent is hereby directed to cause notices of the passage of this resolution to be posted in the manner and form required by law, and to cause a notice similar in substance to be published in said newspaper for a period of ten days in the manner required by law.

Passed and adopted by the said Common Council of the said City of San Diego, California, this 18th day of August, 1913, by the following vote, to-wit:

AYES---COUNCILMEN Schmidt, Manney, Benbough, Fay and Adams.
NOES---NONE.
ABSENT-NONE.

D. K. Adams,
President of the Common Council of the City of
San Diego, California.

I HEREBY CERTIFY that the above and foregoing Resolution of Intention was passed by the Common Council of the said City of San Diego, at the time and by the vote above stated.

Allen H. Wright,
City Clerk of the City of San Diego, California, and Ex-Officio
Clerk of the Common Council of the said City of San Diego.

(SEAL) By W. E. Bartlett Deputy.

I HEREBY CERTIFY that the above and foregoing is a full, true and correct copy of Resolution No. 14728 of the resolutions of the City of San Diego, California, as adopted by the Common Council of said City on the 18th day of August, 1913.

Allen H. Wright,
City Clerk of the City of San Diego, California.

By Y. A. Jacques Deputy.

RESOLUTION OF INTENTION NO. 14729.
Union Street.

BE IT RESOLVED By the Common Council of the City of San Diego, California, that the public interest and convenience of said City require the closing of that portion of Union Street, in said City hereinafter mentioned; and,

BE IT FURTHER RESOLVED, that it is the intention of said Common Council to order the closing up of said Union Street, in said City of San Diego, from a point 150 feet northwesterly from the northwesterly line of Miller Street to a point 225 feet southeasterly from the southeasterly line of Miller Street.

That it is not deemed necessary that any land be taken therefor.

That the exterior boundaries of the district of lands in said City to be affected by said work and improvement, and to be assessed to pay the damages, costs and expenses thereof, are described as follows, to-wit:

Beginning at a point on the northeasterly line of Union Street distant 150 feet northwesterly from the northwesterly line of Miller Street; thence northeasterly on a line parallel to and distant 150 feet northwesterly from the northwesterly line of Miller Street to a point distant 100 feet northeasterly from the northeasterly line of Union Street; thence southeasterly on a line parallel to and distant 100 feet northeasterly from the northeasterly line of Union Street to a point distant 225 feet southeasterly from the southeasterly line of Miller Street; thence southwesterly on a line parallel to and distant 225 feet southeasterly from the southeasterly line of Miller Street to a point distant 100 feet southwesterly

from the southwesterly line of Union Street; thence northwesterly on a line parallel to and distant 100 feet southwesterly from the southwesterly line of Union Street to a point distant 150 feet northwesterly from the northwesterly line of Miller Street; thence northeasterly on a line parallel to and distant 150 feet northwesterly from the northwesterly line of Miller Street to the point or place of beginning; excepting therefrom all public streets, roads, alleys, avenues and highways.

That THE EVENING TRIBUNE, a daily newspaper published and circulated, and of general circulation, in the said City of San Diego, be and it is hereby designated as the newspaper in which the Street Superintendent of said City shall cause to be published, in the manner and form required by law, notice of the passage of this Resolution of Intention, and the said Street Superintendent is hereby directed to cause notices of the passage of this resolution to be posted in the manner and form required by law, and to cause a notice similar in substance to be published in said newspaper for a period of ten days in the manner required by law.

Passed and adopted by the said Common Council of the said City of San Diego, California, this 18th day of August, 1913, by the following vote, to-wit:

AYES---COUNCILMEN Schmidt, Manney, Benbough, Fay and Adams.

NOES---NONE.

ABSENT-NONE.

D. K. Adams,

President of the Common Council of the City of
San Diego, California.

I HEREBY CERTIFY that the above and foregoing Resolution of Intention was passed by the Common Council of the said City of San Diego, at the time and by the vote above stated.

Allen H. Wright,

City Clerk of the City of San Diego, California, and Ex-Officio
Clerk of the Common Council of the said City of San Diego.

(SEAL)

By W. E. Bartlett Deputy.

I HEREBY CERTIFY that the above and foregoing is a full, true and correct copy of Resolution No. 14729 of the resolutions of the City of San Diego, California, as adopted by the Common Council of said City on the 18th day of August, 1913.

Allen H. Wright,

City Clerk of the City of San Diego, California.

By Y. A. Jacques Deputy.

R E S O L U T I O N N O. 1 4 7 3 0.

DIRECTING RE-ADVERTISEMENT FOR PROPOSALS.

Seventh Street Lighting No. 1.

RESOLVED By the Common Council of the City of San Diego, as follows:

That the Clerk of said City be, and he is hereby directed to re-advertise for sealed proposals or bids for installation and other work for the lighting of Seventh Street, in said City of San Diego, between the south line of D Street and the north line of F Street, in conformity to, and as directed by Resolution No. 13500, of this Common Council, passed April 7, 1913.

Passed and adopted by the said Common Council of the said City of San Diego, California, this 18th day of August, 1913, by the following vote, to-wit:

AYES---COUNCILMEN Schmidt, Manney, Benbough, Fay and Adams.

NOES---NONE.

ABSENT-NONE.

D. K. Adams,

President of the Common Council of the City of
San Diego, California.

I HEREBY CERTIFY that the above and foregoing Resolution was passed by the Common Council of the said City of San Diego, at the time and by the vote, above stated.

Allen H. Wright,

City Clerk of the City of San Diego, California, and Ex-Officio
Clerk of the Common Council of the City of San Diego.

(SEAL)

By W. E. Bartlett Deputy.

I HEREBY CERTIFY that the above and foregoing is a full, true and correct copy of Resolution No. 14730 of the resolutions of the City of San Diego, California, as adopted by the Common Council of said City on the 18th day of August, 1913.

Allen H. Wright,

City Clerk of the City of San Diego, California.

By Y. A. Jacques Deputy.

RESOLUTION OF AWARD NO. 14731.

Third Street and Date Street.

RESOLVED, that the Common Council of the City of San Diego, California, having in open session on the 21st day of July, 1913, opened, examined and publicly declared all sealed proposals or bids offered for doing the following work, to-wit:

The grading, to the official grade thereof, of the following streets in said City of San Diego, California, to-wit:

THIRD STREET, for the entire width of said street, from property line to property line, from the north line of Cedar Street to the south line of Elm Street, including the entire width and length of the intersection of said Third Street with Date Street, (excepting such portions of the said Third Street and said intersection of streets, between said points, required by law to be kept in order or repair by any person or company having railroad tracks thereon, and also excepting a strip of land fourteen feet wide on the west side of said Third Street, between the north line of Cedar Street, and a point 150 feet north from the north line of Cedar Street, already graded to the official grade); and,

DATE STREET, for the entire width of said street, from property line to property line, from the east line of Second Street to the west line of Fourth Street, (excepting the intersection of said Date Street with Third Street);

Said grading of said streets, between the points hereinbefore mentioned, shall be done according to the specifications therefor contained in Ordinance No. 3510 of the ordinances of said City, and according to, and as shown upon, the plans, drawings and typical cross-sections contained in Document No. 62938, on file in the office of the City Clerk of said City, and copies of which are on file in the office of the City Engineer of said City.

Also, as a part of said work, the construction of cement concrete sidewalks and cement concrete curbing on both sides of the said Third Street, from the north line of Cedar Street to the south line of Elm Street, including the returns at the intersection of said Third Street with Date Street, (excepting the sidewalks and curbing on the west side of said Third Street, from the north line of Cedar Street to a point 150 feet north from the north line of Cedar Street); and,

Also, as a part of said work, the construction of cement concrete sidewalks and cement concrete curbing on both sides of the said Date Street, from the east line of Second Street to the west line of Fourth Street, (excepting the intersection of said Date Street with Third Street);

Said sidewalks and curbing to be constructed according to the specifications therefor contained in Ordinance No. 4860 of the ordinances of said City, and according to, and as

shown upon, the plans, drawings and typical cross-sections contained in said Document No. 62938.

Also, as a part of said work, the construction of a brick man-hole in the center of said Third Street, at the north line of Date Street, in connection with the sewer already laid in said Third Street, according to the specifications therefor, and as shown upon, the plans, drawings and typical cross-sections contained in said Document No. 62938.

All of said plans, drawings and typical cross-sections and specifications contained in said Document No. 62938, and said specifications contained in said Ordinances No. 3510 and No. 4860, are, by reference thereto, incorporated herein and made a part hereof.

All of said work is to be done under the "Street Improvement Act of 1909."

The said Common Council hereby rejects all of said proposals or bids, except the next herein mentioned, and hereby awards the contract for said work to the lowest, responsible bidder, to-wit: To H. G. Fenton, at the prices specified in his bid for said work, on file in the office of the Clerk of said City, to-wit: Excavation, per cubic yard, 20 cents; embankment, per cubic yard, 20 cents; manhole, \$35.00; curb, per lineal foot, 33 cents; sidewalk, per square foot, 13-1/2 cents.

The City Clerk is hereby directed to serve written notice upon the said H. G. Fenton, the bidder depositing the said lowest, responsible bid, that the contract has been awarded to him for the doing of said work.

Said contractor shall enter into a contract with the City to do said work within ten days after written notice that the contract has been awarded to him; and said Common Council does hereby require and fix the sum of \$749.00, as the penal sum of the undertaking to be given for the faithful performance of the contract for the doing of said work; and said contractor shall also furnish a material and labor bond as required by law.

That the contract for such work shall provide that the work must be commenced within twenty days after the contractor receives written notice from the Superintendent of Streets that there is sufficient money in the special fund devoted to the proposed improvement to pay the contract price, and completed within Ninety days from the date he receives said written notice.

Passed and adopted by the said Common Council of the said City of San Diego, California, this 18th day of August, 1913, by the following vote, to-wit:

AYES---COUNCILMEN Schmidt, Manney, Benbough, Fay and Adams.

NOES---NONE.

ABSENT-NONE.

D. K. Adams,

President of the Common Council of the City of
San Diego, California.

The foregoing Resolution of Award was thereupon approved by the said Common Council of the said City of San Diego, California, this 18th day of August, 1913, by the following vote, to-wit:

AYES---COUNCILMEN Schmidt, Manney, Benbough, Fay and Adams.

NOES---NONE.

ABSENT-NONE.

being a three-fourths vote of said Common Council.

D. K. Adams,

President of the Common Council of the City of
San Diego, California.

I HEREBY CERTIFY that the above and foregoing is a full, true and correct copy of Resolution No. 14731 of the resolutions of the City of San Diego, California, as adopted by the Common Council of said City on the 18th day of August, 1913.

Allen H. Wright,
City Clerk of the City of San Diego, California.
By Y. A. Jacques Deputy.

RESOLUTION ORDERING WORK NO. 14732.
Wightman Street.

RESOLVED, by the Common Council of the City of San Diego, California, that the public interest and convenience of said City require the work hereinafter described to be done, and the time prescribed during which objections to said work and improvement might be made having expired, and no objection thereto having been made, and said Common Council hereby finding that no assessment is necessary therefor:

NOW, THEREFORE, the said Common Council hereby orders the following work to be done in said city, to-wit:

The closing up of the south seven feet of Wightman Street, in the City of San Diego, California, between the east line of Missouri Street and the easterly boundary line of the City of San Diego.

And said portion of said Wightman Street is hereby closed.

Passed and adopted by the said Common Council of the said City of San Diego, California, this 18th day of August, 1913, by the following vote, to-wit:

AYES---COUNCILMEN Schmidt, Manney, Benbough, Fay and Adams.

NOES---NONE.

ABSENT-NONE.

D. K. Adams,
President of the Common Council of the City of San Diego, California.

I HEREBY CERTIFY that the above and foregoing Resolution was passed by the Common Council of the said City of San Diego, at the time and by the vote, above stated.

Allen H. Wright,
City Clerk of the City of San Diego, California, and Ex-Officio
Clerk of the Common Council of the City of San Diego.

(SEAL) By W. E. Bartlett Deputy.

I HEREBY CERTIFY that the above and foregoing is a full, true and correct copy of Resolution No. 14732 of the resolutions of the City of San Diego, California, as adopted by the Common Council of said City on the 18th day of August, 1913.

Allen H. Wright,
City Clerk of the City of San Diego, California.
By Y. A. Jacques Deputy.

RESOLUTION NO. 14733.

THAT THE PUBLIC INTEREST OF THE CITY OF SAN DIEGO DEMANDS
CERTAIN MUNICIPAL IMPROVEMENTS.

IT IS HEREBY RESOLVED AND DETERMINED By the Common Council of the City of San Diego, that the public interest and necessity of the said City and of the inhabitants thereof, demands the acquisition, construction and completion by said City of the following improvements of the present water system of the City of San Diego, namely:

(a) The acquisition and construction of a reinforced concrete conduit between the Morena Reservoir and Dam and the Barrett Dam Site, and a diverting dam near the said Morena Reservoir. The cost of said conduit and diverting dam is estimated at \$180,000.00.

(b) The construction of improvements and extensions to the tunnels which are a part of the Dulzura Conduit and the pipe lines. The cost of said constructions, improvements

and extensions is estimated at \$20,000.00.

(c) The acquisition and construction of an additional pipe line from the present main pipe line which leads from the Otay Reservoir to the City of San Diego, said additional pipe line to intersect the said original main at a point near Bonita, and to extend to a point near the City limits of said City; the cost of which said additional pipe line is estimated at \$230,000.00.

(d) The acquisition and construction of a Reservoir at the west end of the last above proposed pipe line, and which reservoir shall have a capacity of about 15,000,000 gallons; and the cost of which is estimated at \$75,000.00.

(e) The acquisition and construction of a Filtration Plant, upon the above proposed additional pipe line, adjacent to the above proposed Reservoir; the cost of which is estimated at \$60,000.00.

(f) The acquisition, construction and completion of a pipe line from the Reservoir proposed in sub-proposition (c) to the City's distributing system; the cost of which is estimated at \$30,000.00.

(g) The acquisition, construction and completion of a system of water works for the City of San Diego, wherein the water is to be taken from the San Diego River; the cost of which is estimated at \$200,000.00.

(h) The condemnation and acquisition of lands and premises for rights of way and reservoir sites, mentioned in the foregoing sub-propositions; and which is estimated at \$15,000.00.

(i) Engineering in connection with all of said improvements is estimated at \$20,000.00.

(j) The acquisition and construction of additions and improvements to the City's water distributing system; the costs of which are estimated at \$125,000.00.

The whole cost of which acquisition, construction and completion of all of said improvements is estimated at nine hundred fifty-five thousand dollars (\$955,000.00).

IT IS FURTHER RESOLVED AND DETERMINED, that the above described municipal improvements are, and each of them is, convenient and necessary to carry out the objects, purposes and powers of said municipality; and that the cost of said improvements, and of each thereof, will be too great to be paid out of the ordinary annual income and revenue of the municipality.

Passed and adopted by the said Common Council of the said City of San Diego, California, this 18th day of August, 1913, by the following vote, to-wit:

AYES---COUNCILMEN Schmidt, Manney, Benbough, Fay and Adams.

NOES---NONE.

ABSENT-NONE.

D. K. Adams,

President of the Common Council of the City of
San Diego, California.

I HEREBY CERTIFY that the above and foregoing Resolution was passed by the Common Council of the said City of San Diego, at the time and by the vote, above stated.

Allen H. Wright,

City Clerk of the City of San Diego, California, and Ex-Officio
Clerk of the Common Council of the City of San Diego.

(SEAL)

By W. E. Bartlett Deputy.

I hereby approve the foregoing resolution this 18th day of August, 1913.

Charles F. O'Neill,

Mayor of the City of San Diego, California.

I HEREBY CERTIFY that the above and foregoing is a full, true and correct copy of Resolution No. 14733 of the resolutions of the City of San Diego, California, as adopted by

the Common Council of said City on the 18th day of August, 1913, and as approved by the Mayor of said City on the 18th day of August, 1913.

Allen H. Wright,

City Clerk of the City of San Diego, California.

By W. E. Bartlett Deputy.

RESOLUTION OF INTENTION NO. 14734.

Myrtle Avenue.

BE IT RESOLVED By the Common Council of the City of San Diego, California, that the public interest and convenience of said City require the closing up of that portion of the street hereinafter mentioned; and,

BE IT FURTHER RESOLVED, that it is the intention of said Common Council to order the closing up of the north 20 feet of Myrtle Avenue, in the City of San Diego, California, between the east line of Vermont Street and the west line of Park Boulevard.

That it is not deemed necessary that any land be taken therefor.

That the exterior boundaries of the district of lands in said City to be affected by said work and improvement, and to be assessed to pay the damages, costs and expenses thereof, are described as follows, to-wit:

Beginning at a point on the east line of Vermont Street distant 50 feet north from the north line of Myrtle Avenue; thence east on a line parallel to and distant 50 feet north from the north line of Myrtle Avenue to an intersection with the west line of Park Boulevard; thence south along the west line of Park Boulevard to an intersection with the north line of Myrtle Avenue; thence west along the north line of Myrtle Avenue to an intersection with the east line of Vermont Street; thence north along the east line of Vermont Street to the point or place of beginning; excepting therefrom all public streets, roads, alleys, avenues and highways.

That THE EVENING TRIBUNE, a daily newspaper published and circulated, and of general circulation, in the said City of San Diego, be and it is hereby designated as the newspaper in which the Street Superintendent of said City shall cause to be published, in the manner and form required by law, notice of the passage of this Resolution of Intention, and the said Street Superintendent is hereby directed to cause notices of the passage of this resolution to be posted in the manner and form required by law, and to cause a notice similar in substance to be published in said newspaper for a period of ten days in the manner required by law.

Passed and adopted by the said Common Council of the said City of San Diego, California, this 20th day of August, 1913, by the following vote, to-wit:

AYES---COUNCILMEN Schmidt, Manney, Benbough, Fay and Adams.

NOES---NONE.

ABSENT-NONE.

D. K. Adams,

President of the Common Council of the City of San Diego, California.

I HEREBY CERTIFY that the above and foregoing Resolution of Intention was passed by the Common Council of the said City of San Diego, at the time and by the vote above stated.

Allen H. Wright,

City Clerk of the City of San Diego, California, and Ex-Officio

Clerk of the Common Council of the said City of San Diego.

(SEAL)

By W. E. Bartlett Deputy.

I HEREBY CERTIFY that the above and foregoing is a full, true and correct copy of

Resolution No. 14734 of the resolutions of the City of San Diego, California, as adopted by the Common Council of the said City on the 20th day of August, 1913.

Allen H. Wright,
City Clerk of the City of San Diego, California.

By W. E. Bartlett Deputy.

RESOLUTION OF INTENTION NO. 14735.

Alley in Block 16, Bird Rock Addition.

BE IT RESOLVED By the Common Council of the City of San Diego, California, that the public interest and convenience of said City require the closing up of the alley hereinafter mentioned; and,

BE IT FURTHER RESOLVED, that it is the intention of said Common Council to order the closing up of the alley in block 16, of Bird Rock Addition, in the City of San Diego, California.

That it is not deemed necessary that any land be taken therefor.

That the exterior boundaries of the district of lands in said City to be affected by said work and improvement, and to be assessed to pay the damages, costs and expenses thereof, are described as follows, to-wit:

Beginning at the intersection of the south line of Forward Street with the easterly line of Beulah Avenue; thence southerly along the easterly line of Beulah Avenue to an intersection with the northerly line of Midway Street; thence easterly along the northerly line of Midway Street to an intersection with the easterly line of Oil Boulevard; thence southerly along the easterly line of Oil Boulevard to an intersection with the north line of Colima Street; thence east along the north line of Colima Street to an intersection with the westerly line of Electric Avenue; thence northerly along the westerly line of Electric Avenue to an intersection with the south line of Forward Street; thence west along the south line of Forward Street to the point or place of beginning; excepting therefrom all public streets, roads, alleys, avenues and highways.

That THE EVENING TRIBUNE, a daily newspaper published and circulated, and of general circulation, in the said City of San Diego, be and it is hereby designated as the newspaper in which the Street Superintendent of said City shall cause to be published, in the manner and form required by law, notice of the passage of this Resolution of Intention, and the said Street Superintendent is hereby directed to cause notices of the passage of this resolution to be posted in the manner and form required by law, and to cause a notice similar in substance to be published in said newspaper for a period of ten days in the manner required by law.

Passed and adopted by the said Common Council of the said City of San Diego, California, this 20th day of August, 1913, by the following vote, to-wit:

AYES---COUNCILMEN Schmidt, Manney, Benbough, Fay and Adams.

NOES---NONE.

ABSENT-NONE.

D. K. Adams,
President of the Common Council of the City of
San Diego, California.

I HEREBY CERTIFY that the above and foregoing Resolution of Intention was passed by the Common Council of the said City of San Diego, at the time and by the vote above stated.

Allen H. Wright,
City Clerk of the City of San Diego, California, and Ex-Officio
Clerk of the Common Council of the said City of San Diego.

(SEAL)

By W. E. Bartlett Deputy.

I HEREBY CERTIFY that the above and foregoing is a full, true and correct copy of Resolution No. 14735 of the resolutions of the City of San Diego, California, as adopted by the Common Council of said City on the 20th day of August, 1913.

Allen H. Wright,

City Clerk of the City of San Diego, California.

By W. E. Bartlett Deputy.

RESOLUTION OF INTENTION NO. 14736.

Alley through blocks 14 and 15, Bird Rock City by the Sea.

BE IT RESOLVED By the Common Council of the City of San Diego, California, that the public interest and convenience of said City require the closing up of the alley hereinafter mentioned; and,

BE IT FURTHER RESOLVED, that it is the intention of said Common Council to order the closing up of the alley running through blocks 14 and 15, of Bird Rock City by the Sea, in the City of San Diego, California.

That it is not deemed necessary that any land be taken therefor.

That the exterior boundaries of the district of lands in said City to be affected by said work and improvement, and to be assessed to pay the damages, costs and expenses thereof, are described as follows, to-wit:

Beginning at the intersection of the easterly line of Beulah Avenue with the north line of Bird Rock City by the Sea; thence southerly along the easterly line of Beulah Avenue to an intersection with the south line of Bird Rock City by the Sea; thence east along the south line of Bird Rock City by the Sea to an intersection with the westerly line of Electric Avenue; thence northerly along the westerly line of Electric Avenue to an intersection with the northerly line of Bird Rock City by the Sea; thence west along the north line of Bird Rock City by the Sea, to the point or place of beginning; excepting therefrom all public streets, roads, alleys, avenues and highways.

That THE EVENING TRIBUNE, a daily newspaper published and circulated, and of general circulation, in the said City of San Diego, be and it is hereby designated as the newspaper in which the Street Superintendent of said City shall cause to be published, in the manner and form required by law, notice of the passage of this Resolution of Intention, and the said Street Superintendent is hereby directed to cause notices of the passage of this resolution to be posted in the manner and form required by law, and to cause a notice similar in substance to be published in said newspaper for a period of ten days in the manner required by law.

Passed and adopted by the said Common Council of the said City of San Diego, California, this 20th day of August, 1913, by the following vote, to-wit:

AYES---COUNCILMEN Schmidt, Manney, Benbough, Fay and Adams.

NOES---NONE.

ABSENT-NONE.

D. K. Adams,

President of the Common Council of the City of San Diego, California.

I HEREBY CERTIFY that the above and foregoing Resolution of Intention was passed by the Common Council of the said City of San Diego, at the time and by the vote above stated.

Allen H. Wright,

City Clerk of the City of San Diego, California, and Ex-Officio

Clerk of the Common Council of the said City of San Diego.

(SEAL)

By W. E. Bartlett Deputy.

I HEREBY CERTIFY that the above and foregoing is a full, true and correct copy of Resolution No. 14736 of the resolutions of the City of San Diego, California, as adopted by the Common Council of said City on the 20th day of August, 1913.

Allen H. Wright,

City Clerk of the City of San Diego, California.

By W. E. Bartlett Deputy.

RESOLUTION OF INTENTION NO. 14737.

Alley through blocks 16 and 17, Bird Rock City by the Sea.

BE IT RESOLVED By the Common Council of the City of San Diego, California, that the public interest and convenience of said City require the closing up of the alley hereinafter mentioned; and,

BE IT FURTHER RESOLVED, that it is the intention of said Common Council to order the closing up of the alley running through blocks 16 and 17, of Bird Rock City by the Sea, in the City of San Diego, California.

That it is not deemed necessary that any land be taken therefor.

That the exterior boundaries of the district of lands in said City to be affected by said work and improvement, and to be assessed to pay the damages, costs and expenses thereof, are described as follows, to-wit:

Beginning at the intersection of the easterly line of Beulah Avenue with the north line of Bird Rock City by the Sea; thence southerly along the easterly line of Beulah Avenue to an intersection with the south line of Bird Rock City by the Sea; thence east along the south line of Bird Rock City by the Sea to an intersection with the westerly line of Electric Avenue; thence northerly along the westerly line of Electric Avenue to an intersection with the northerly line of Bird Rock City by the Sea; thence west along the north line of Bird Rock City by the Sea to the point or place of beginning; excepting therefrom all public streets, roads, alleys, avenues and highways.

That THE EVENING TRIBUNE, a daily newspaper published and circulated, and of general circulation, in the said City of San Diego, be and it is hereby designated as the newspaper in which the Street Superintendent of said City shall cause to be published, in the manner and form required by law, notice of the passage of this Resolution of Intention, and the said Street Superintendent is hereby directed to cause notices of the passage of this resolution to be posted in the manner and form required by law, and to cause a notice similar in substance to be published in said newspaper for a period of ten days in the manner required by law.

Passed and adopted by the said Common Council of the said City of San Diego, California, this 20th day of August, 1913, by the following vote, to-wit:

AYES---COUNCILMEN Schmidt, Manney, Benbough, Fay and Adams.

NOES---NONE.

ABSENT-NONE.

D. K. Adams,

President of the Common Council of the City of San Diego, California.

I HEREBY CERTIFY that the above and foregoing Resolution of Intention was passed by the Common Council of the said City of San Diego, at the time and by the vote above stated.

Allen H. Wright,

City Clerk of the City of San Diego, California, and Ex-Officio

Clerk of the Common Council of the said City of San Diego.

(SEAL)

By W. E. Bartlett Deputy.

I HEREBY CERTIFY that the above and foregoing is a full, true and correct copy of

Resolution No. 14737 of the resolutions of the City of San Diego, California, as adopted by the Common Council of said City on the 20th day of August, 1913.

Allen H. Wright,

City Clerk of the City of San Diego, California.

By W. E. Bartlett Deputy.

RESOLUTION OF INTENTION NO. 14738.

Alley through blocks 15 and 22, Bird Rock Addition.

BE IT RESOLVED By the Common Council of the City of San Diego, California, that the public interest and convenience of said City require the closing up of the alley hereinafter mentioned; and,

BE IT FURTHER RESOLVED, that it is the intention of said Common Council to order the closing up of the alley running through blocks 15 and 22, of Bird Rock Addition, in the City of San Diego, California.

That it is not deemed necessary that any land be taken therefor.

That the exterior boundaries of the district of lands in said City to be affected by said work and improvement, and to be assessed to pay the damages, costs and expenses thereof, are described as follows, to-wit:

Beginning at the intersection of the south line of Forward Street with the easterly line of Beulah Avenue; thence southerly along the easterly line of Beulah Avenue to an intersection with the northerly line of Midway Street; thence easterly along the northerly line of Midway Street to an intersection with the easterly line of Oil Boulevard; thence southerly along the easterly line of Oil Boulevard to an intersection with the north line of Colima Street; thence east along the north line of Colima Street to an intersection with the westerly line of Electric Avenue; thence northerly along the westerly line of Electric Avenue to an intersection with the south line of Forward Street; thence west along the south line of Forward Street to the point or place of beginning; excepting therefrom all public streets, roads, alleys, avenues and highways.

That THE EVENING TRIBUNE, a daily newspaper published and circulated, and of general circulation, in the said City of San Diego, be and it is hereby designated as the newspaper in which the Street Superintendent of said City shall cause to be published, in the manner and form required by law, notice of the passage of this Resolution of Intention, and the said Street Superintendent is hereby directed to cause notices of the passage of this resolution to be posted in the manner and form required by law, and to cause a notice similar in substance to be published in said newspaper for a period of ten days in the manner required by law.

Passed and adopted by the said Common Council of the said City of San Diego, California, this 20th day of August, 1913, by the following vote, to-wit:

AYES---COUNCILMEN Schmidt, Manney, Benbough, Fay and Adams.

NCES---NONE.

ABSENT-NONE.

D. K. Adams,

President of the Common Council of the City of
San Diego, California.

I HEREBY CERTIFY that the above and foregoing Resolution of Intention was passed by the Common Council of the said City of San Diego, at the time and by the vote above stated.

Allen H. Wright,

City Clerk of the City of San Diego, California, and Ex-Officio

Clerk of the Common Council of the said City of San Diego.

(SEAL)

By W. E. Bartlett Deputy.

I HEREBY CERTIFY that the above and foregoing is a full, true and correct copy of Resolution No. 14738 of the resolutions of the City of San Diego, California, as adopted by the Common Council of said City on the 20th day of August, 1913.

Allen H. Wright,

City Clerk of the City of San Diego, California.

By Y. A. Jacques Deputy.

RESOLUTION OF INTENTION NO. 14739.

Pico Street.

BE IT RESOLVED By the Common Council of the City of San Diego, California, that the public interest and convenience of said City require the closing of that portion of the street hereinafter mentioned; and,

BE IT FURTHER RESOLVED, that it is the intention of said Common Council to order the closing up of Pico Street, in Mission Bay park Tract, in the City of San Diego, California, from the south line of Ivy Avenue to the north line of Pacific Avenue.

That it is not deemed necessary that any land be taken therefor.

That the exterior boundaries of the district of lands in said City to be affected by said work and improvement, and to be assessed to pay the damages, costs and expenses thereof, are described as follows, to-wit:

Beginning at a point on the south line of Ivy Avenue distant 25 feet east from the east line of Pico Street; thence south on a line parallel to and distant 25 feet east from the east line of Pico Street to an intersection with the north line of Pacific Avenue; thence west along the north line of Pacific Avenue to a point distant 25 feet west from the west line of Pico Street; thence north on a line parallel to and distant 25 feet west from the west line of Pico Street to an intersection with the south line of Ivy Avenue; thence east along the south line of Ivy Avenue to the point or place of beginning; excepting therefrom all public streets, roads, alleys, avenues and highways.

That THE EVENING TRIBUNE, a daily newspaper published and circulated, and of general circulation, in the said City of San Diego, be and it is hereby designated as the newspaper in which the Street Superintendent of said City shall cause to be published, in the manner and form required by law, notice of the passage of this Resolution of Intention, and the said Street Superintendent is hereby directed to cause notices of the passage of this resolution to be posted in the manner and form required by law, and to cause a notice similar in substance to be published in said newspaper for a period of ten days in the manner required by law.

Passed and adopted by the said Common Council of the said City of San Diego, California, this 20th day of August, 1913, by the following vote, to-wit:

AYES---COUNCILMEN Schmidt, Manney, Benbough, Fay and Adams.

NCES---NONE.

ABSENT-NONE.

D. K. Adams,

President of the Common Council of the City of
San Diego, California.

I HEREBY CERTIFY that the above and foregoing Resolution of Intention was passed by the Common Council of the said City of San Diego, at the time and by the vote above stated.

Allen H. Wright,

City Clerk of the City of San Diego, California, and Ex-Officio

Clerk of the Common Council of the said City of San Diego.

(SEAL)

By W. E. Bartlett Deputy.

I HEREBY CERTIFY that the above and foregoing is a full, true and correct copy of

Resolution No. 14739 of the resolutions of the City of San Diego, California, as adopted by the Common Council of said City on the 20th day of August, 1913.

Allen H. Wright,

City Clerk of the City of San Diego, California.

By W. A. Jacques Deputy.

RESOLUTION OF INTENTION NO. 14740.

Pacific Avenue.

BE IT RESOLVED By the Common Council of the City of San Diego, California, that the public interest and convenience of said City require the closing up of that portion of Pacific Avenue, in Mission Bay Park Tract, in said City, hereinafter mentioned; and,

BE IT FURTHER RESOLVED, that it is the intention of said Common Council to order the closing up of said Pacific Avenue, in Mission Bay Park Tract, in said City of San Diego, from the east line of West End Street to the west line of Bond Street.

That it is not deemed necessary that any land be taken therefore.

That the exterior boundaries of the district of lands in said City to be affected by said work and improvement, and to be assessed to pay the damages, costs and expenses thereof, are described as follows, to-wit:

Beginning at a point on the west line of Bond Street, distant 150 feet north from the north line of Pacific Avenue; thence west on a line parallel to and distant 150 feet north from the north line of Pacific Avenue to an intersection with the east line of West End Street; thence south along the east line of West End Street to an intersection with the north line of Pacific Avenue; thence east along the north line of Pacific Avenue to an intersection with the west line of Bond Street; thence north along the west line of Bond Street to the point or place of beginning; excepting therefrom all public streets, roads, alleys, avenues and highways.

That THE EVENING TRIBUNE, a daily newspaper published and circulated, and of general circulation, in the said City of San Diego, be and it is hereby designated as the newspaper in which the Street Superintendent of said City shall cause to be published, in the manner and form required by law, notice of the passage of this Resolution of Intention, and the said Street Superintendent is hereby directed to cause notices of the passage of this resolution to be posted in the manner and form required by law, and to cause a notice similar in substance to be published in said newspaper for a period of ten days in the manner required by law.

Passed and adopted by the said Common Council of the said City of San Diego, California, this 20th day of August, 1913, by the following vote, to-wit:

AYES---COUNCILMEN Schmidt, Manney, Benbough, Fay and Adams.

NOES---NONE.

ABSENT-NONE.

D.K. Adams,

President of the Common Council of the City of San Diego, California.

I HEREBY CERTIFY that the above and foregoing Resolution of Intention was passed by the Common Council of the said City of San Diego, at the time and by the vote above stated.

Allen H. Wright,

City Clerk of the City of San Diego, California, and Ex-Officio
Clerk of the Common Council of the said City of San Diego.

(SEAL)

By W. E. Bartlett Deputy.

I HEREBY CERTIFY that the above and foregoing is a full, true and correct copy of Resolution No. 14740 of the resolutions of the City of San Diego, California, as adopted by

the Common Council of said City on the 20th day of August, 1913.

Allen H. Wright,

City Clerk of the City of San Diego, California.

By Y. A. Jacques Deputy.

RESOLUTION OF INTENTION NO. 14741.

West End Street.

BE IT RESOLVED By the Common Council of the City of San Diego, California, that the public interest and convenience of said City require the closing up of that portion of West End Street, in Mission Bay Park Tract, in the City of San Diego, California, hereinafter mentioned; and,

BE IT FURTHER RESOLVED, that it is the intention of said Common Council to order the closing up of said West End Street, in Mission Bay Park Tract, in said City of San Diego, from the south line of Ivy Avenue to the south line of Pacific Avenue.

That it is not deemed necessary that any land be taken therefor.

That the exterior boundaries of the district of lands in said City to be affected by said work and improvement, and to be assessed to pay the damages, costs and expenses thereof, are described as follows, to-wit:

Beginning at a point on the south line of Ivy Avenue distant 25 feet east from the east line of West End Street; thence south on a line parallel to and distant 25 feet east from the east line of West End Street to an intersection with the north line of Pacific Avenue; thence west along the north line of Pacific Avenue to an intersection with the east line of West End Street; thence north along the east line of West End Street to an intersection with the south line of Ivy Avenue; thence east along the south line of Ivy Avenue to the point or place of beginning; excepting therefrom all public streets, roads, alleys, avenues and highways.

That THE EVENING TRIBUNE, a daily newspaper published and circulated, and of general circulation, in the said City of San Diego, be and it is hereby designated as the newspaper in which the Street Superintendent of said City shall cause to be published, in the manner and form required by law, notice of the passage of this Resolution of Intention, and the said Street Superintendent is hereby directed to cause notices of the passage of this resolution to be posted in the manner and form required by law, and to cause a notice similar in substance to be published in said newspaper for a period of ten days in the manner required by law.

Passed and adopted by the said Common Council of the said City of San Diego, California, this 20th day of August, 1913, by the following vote, to-wit:

AYES---COUNCILMEN Schmidt, Manney, Benbough, Fay and Adams.

NOES---NONE.

ABSENT-NONE.

D. K. Adams,

President of the Common Council of the City of
San Diego, California.

I HEREBY CERTIFY that the above and foregoing Resolution of Intention was passed by the Common Council of the said City of San Diego, at the time and by the vote above stated.

Allen H. Wright,

City Clerk of the City of San Diego, California, and Ex-Officio
Clerk of the Common Council of the said City of San Diego.

(SEAL)

By W. E. Bartlett Deputy.

I HEREBY CERTIFY that the above and foregoing is a full, true and correct copy of

Resolution No. 14741 of the resolutions of the City of San Diego, California, as adopted by the Common Council of said City on the 20th day of August, 1913.

Allen H. Wright,
City Clerk of the City of San Diego, California.
By W. E. Bartlett Deputy.

RESOLUTION OF INTENTION NO. 14742.
Tompkins Street.

BE IT RESOLVED By the Common Council of the City of San Diego, California, that the public interest and convenience of said City require the closing up of a portion of the street hereinafter mentioned; and,

BE IT FURTHER RESOLVED, that it is the intention of said Common Council to order the closing up of the north ten feet and the south ten feet of Tompkins Street, in the City of San Diego, California, from the east line of Pardee Street to the west line of 36th Street. That it is not deemed necessary that any land be taken therefor.

That the exterior boundaries of the district of lands in said City to be affected by said work and improvement, and to be assessed to pay the damages, costs and expenses thereof, are described as follows, to-wit:

Beginning at a point on the east line of Pardee Street distant 50 feet north from the north line of Tompkins Street; thence east on a line parallel to and distant 50 feet north from the north line of Tompkins Street to an intersection with the west line of 36th Street; thence south along the west line of 36th Street to a point distant 50 feet south from the south line of Tompkins Street; thence west on a line parallel to and distant 50 feet south from the south line of Tompkins Street to an intersection with the east line of Pardee Street; thence north along the east line of Pardee Street to the point or place of beginning; excepting therefrom all public streets, roads, alleys, avenues and highways.

That THE EVENING TRIBUNE, a daily newspaper published and circulated, and of general circulation, in the said City of San Diego, be and it is hereby designated as the newspaper in which the Street Superintendent of said City shall cause to be published, in the manner and form required by law, notice of the passage of this Resolution of Intention, and the said Street Superintendent is hereby directed to cause notices of the passage of this resolution to be posted in the manner and form required by law, and to cause a notice similar in substance to be published in said newspaper for a period of ten days in the manner required by law.

Passed and adopted by the said Common Council of the said City of San Diego, California, this 20th day of August, 1913, by the following vote, to-wit:
AYES---COUNCILMEN Schmidt, Manney, Benbough, Fay and Adams.
NOES---NONE.
ABSENT-NONE.

D. K. Adams,
President of the Common Council of the City of
San Diego, California.

I HEREBY CERTIFY that the above and foregoing Resolution of Intention was passed by the Common Council of the said City of San Diego, at the time and by the vote above stated.
Allen H. Wright,
City Clerk of the City of San Diego, California, and Ex-Officio
Clerk of the Common Council of the said City of San Diego.

(SEAL) By W. E. Bartlett Deputy.

I HEREBY CERTIFY that the above and foregoing is a full, true and correct copy of Resolution No. 14742 of the resolutions of the City of San Diego, California, as adopted by

the Common Council of said City on the 20th day of August, 1913.

Allen H. Wright,
City Clerk of the City of San Diego, California.
By Y. R. Jacques Deputy.

RESOLUTION OF INTENTION NO. 14743.

36th Street.

BE IT RESOLVED By the Common Council of the City of San Diego, California, that the public interest and convenience of said City require the closing up of that portion of the street hereinafter mentioned; and,

BE IT FURTHER RESOLVED, that it is the intention of said Common Council to order the closing up of the east ten feet and the west ten feet of 36th Street, in the City of San Diego, California, from the north line of Tompkins Street to the south line of Shafter Street.

That it is not deemed necessary that any land be taken therefor.

That the exterior boundaries of the district of lands in said City to be affected by said work and improvement, and to be assessed to pay the damages, costs and expenses thereof, are described as follows, to-wit:

Beginning at a point on the north line of Tompkins Street distant 100 feet west from the west line of 36th Street; thence north on a line parallel to and distant 100 feet west from the west line of 36th Street to an intersection with the south line of Shafter Street; thence east along the south line of Shafter Street to a point distant 80 feet east from the east line of 36th Street; thence south on a line parallel to and distant 80 feet east from the east line of 36th Street to an intersection with the north line of Tompkins Street; thence west along the north line of Tompkins Street to the point or place of beginning; excepting therefrom all public streets, roads, alleys, avenues and highways.

That THE EVENING TRIBUNE, a daily newspaper published and circulated, and of general circulation, in the said City of San Diego, be and it is hereby designated as the newspaper in which the Street Superintendent of said City shall cause to be published, in the manner and form required by law, notice of the passage of this Resolution of Intention, and the said Street Superintendent is hereby directed to cause notices of the passage of this resolution to be posted in the manner and form required by law, and to cause a notice similar in substance to be published in said newspaper for a period of ten days in the manner required by law.

Passed and adopted by the said Common Council of the said City of San Diego, California, this 20th day of August, 1913, by the following vote, to-wit:

AYES---COUNCILMEN Schmidt, Manney, Benbough, Fay and Adams.

NOES---NONE.

ABSENT-NONE.

D. K. Adams,
President of the Common Council of the City of
San Diego, California.

I HEREBY CERTIFY that the above and foregoing Resolution of Intention was passed by the Common Council of the said City of San Diego, at the time and by the vote above stated.

Allen H. Wright,
City Clerk of the City of San Diego, California, and Ex-Officio
Clerk of the Common Council of the said City of San Diego.

(SEAL)

By W. E. Bartlett Deputy.

I HEREBY CERTIFY that the above and foregoing is a full, true and correct copy of Resolution No. 14743 of the resolutions of the City of San Diego, California, as adopted by the Common Council of said City on the 20th day of August, 1913.

Allen H. Wright,

City Clerk of the City of San Diego, California.

By W. E. Bartlett Deputy.

RESOLUTION OF INTENTION NO. 14744.

Pardee Street.

BE IT RESOLVED By the Common Council of the City of San Diego, California, that the public interest and convenience of said City require the closing up of a portion of the street hereinafter mentioned; and,

BE IT FURTHER RESOLVED, that it is the intention of said Common Council to order the closing up of the east ten feet and the west ten feet of Pardee Street, in the City of San Diego, California, between the south line of Shafter Street and the north line of Tompkins Street.

That it is not deemed necessary that any land be taken therefor.

That the exterior boundaries of the district of lands in said City to be affected by said work and improvement, and to be assessed to pay the damages, costs and expenses thereof, are described as follows, to-wit:

Beginning at a point on the south line of Shafter Street distant 100 feet east from the east line of Pardee Street; thence south on a line parallel to and distant 100 feet east from the east line of Pardee Street; thence south on a line parallel to and distant 100 feet east from the east line of Pardee Street to an intersection with the north line of Tompkins Street; thence west along the north line of Tompkins Street to a point distant 100 feet west from the west line of Pardee Street; thence north on a line parallel to and distant 100 feet west from the west line of Pardee Street to an intersection with the south line of Shafter Street; thence east along the south line of Shafter Street to the point or place of beginning; excepting therefrom all public streets, roads, alleys, avenues and highways.

That THE EVENING TRIBUNE, a daily newspaper published and circulated, and of general circulation, in the said City of San Diego, be and it is hereby designated as the newspaper in which the Street Superintendent of said City shall cause to be published, in the manner and form required by law, notice of the passage of this Resolution of Intention, and the said Street Superintendent is hereby directed to cause notices of the passage of this resolution to be posted in the manner and form required by law, and to cause a notice similar in substance to be published in said newspaper for a period of ten days in the manner required by law.

Passed and adopted by the said Common Council of the said City of San Diego, California, this 20th day of August, 1913, by the following vote, to-wit:

AYES---COUNCILMEN Schmidt, Manney, Benbough, Fay, And Adams.

NOES---NONE.

ABSENT-NONE.

D. K. Adams,

President of the Common Council of the City of
San Diego, California.

I HEREBY CERTIFY that the above and foregoing Resolution of Intention was passed by the common Council of the said City of San Diego, at the time and by the vote above stated.

Allen H. Wright,

City Clerk of the City of San Diego, California, and Ex-Officio
Clerk of the Common Council of the said City of San Diego.

(SEAL)

By W. E. Bartlett Deputy.

I HEREBY CERTIFY that the above and foregoing is a full, true and correct copy of Resolution No. 14744 of the resolutions of the City of San Diego, California, as adopted by

the Common Council of said City on the 20th day of August, 1913.

Allen H. Wright,

City Clerk of the City of San Diego, California.

By W. A. Jacques Deputy.

RESOLUTION OF INTENTION NO. 14745.

Shafter Street.

BE IT RESOLVED By the Common Council of the City of San Diego, California, that the public interest and convenience of said City require the closing up of a portion of the street hereinafter mentioned; and,

BE IT FURTHER RESOLVED, that it is the intention of said Common Council to order the closing of the north ten feet and the south ten feet of Shafter Street, in the City of San Diego, California, between the east line of Pardee Street and the west line of 36th Street.

That it is not deemed necessary that any land be taken therefor.

That the exterior boundaries of the district of lands in said City to be affected by said work and improvement, and to be assessed to pay the damages, costs and expenses thereof, are described as follows, to-wit:

Beginning at a point on the east line of Pardee Street distant 50 feet north from the north line of Shafter Street; thence east on a line parallel to and distant 50 feet north from the north line of Shafter Street to an intersection with the west line of 36th Street; thence south along the west line of 36th Street to a point distant 50 feet south from the south line of Shafter Street; thence west on a line parallel to and distant 50 feet south from the south line of Shafter Street to an intersection with the east line of Pardee Street; thence north along the east line of Pardee Street to the point or place of beginning; excepting therefrom all public streets, roads, alleys, avenues and highways.

That THE EVENING TRIBUNE, a daily newspaper published and circulated, and of general circulation, in the said City of San Diego, be and it is hereby designated as the newspaper in which the Street superintendent of said City shall cause to be published, in the manner and form required by law, notice of the passage of this Resolution of Intention, and the said Street Superintendent is hereby directed to cause notices of the passage of this resolution to be posted in the manner and form required by law, and to cause a notice similar in substance to be published in said newspaper for a period of ten days in the manner required by law.

passed and adopted by the said Common Council of the said City of San Diego, California, this 20th day of August, 1913, by the following vote, to-wit:

AYES---COUNCILMEN Schmidt, Manney, Benbough, Fay and Adams.

NOES---NONE.

ABSENT-NONE.

D. K. Adams,

President of the Common Council of the City of
San Diego, California.

I HEREBY CERTIFY that the above and foregoing Resolution of Intention was passed by the Common Council of the said City of San Diego, at the time and by the vote above stated.

Allen H. Wright,

City Clerk of the City of San Diego, California, and Ex-Officio
Clerk of the Common Council of the said City of San Diego.

(SEAL)

By W. E. Bartlett Deputy.

I HEREBY CERTIFY that the above and foregoing is a full, true and correct copy of Resolution No. 14745 of the resolutions of the City of San Diego, California, as adopted by the Common Council of said City on the 20th day of August, 1913.

Allen H. Wright,

City Clerk of the City of San Diego, California.

By W. H. Jacques Deputy.

RESOLUTION NO. 14746.

BE IT RESOLVED by the Common Council of the City of San Diego, as follows:

That the Department of Finance, Ways and Means be and it is hereby Directed to pass the claim of Mesmer and Rice, for \$11145.26 as recommended in Document No. 66449, on file in the office of the City Clerk.

RESOLUTION NO. 14747.

BE IT RESOLVED by the Common Council of the City of San Diego as follows:

That the Department of Finance, Ways and Means be and it is hereby directed to pass the Claim of Shields & Son for \$3898.35, as recommended in Document No. 66446 on file in the office of the City Clerk.

RESOLUTION NO. 14748.

BE IT RESOLVED by the Common Council of the City of San Diego as follows:

That the Auditor be and he is hereby authorized and directed to issue the following licenses, subject to regulation by the Police Department:-

John McMillan, Shooting Gallery, 520 Fifth Street

H. Billadeau, pool hall, one table, 239 F Street, transfer from D. A. Garry.

RESOLUTION NO. 14749.

BE IT RESOLVED by the Common Council of the City of San Diego as follows:

That the Auditor be and he is hereby authorized and directed to issue a Wholesale Liquor License to H. H. Gould, Manager of the San Diego Wholesale Company, at 355 6th Street, between J and K Streets, subject to regulation by the Police Department.

RESOLUTION NO. 14750.

BE IT RESOLVED by the Common Council of the City of San Diego as follows:

That A. G. Bruce be and he is hereby granted permission to conduct an auction sale of laces and rugs at No. 1320 C Street, for N. N. Basila said sale to commence on the 20th day of August, and to extend for about 30 days, said sale to be for the purpose of closing out the line of goods above mentioned, and to be conducted subject to regulation by the Police Department.

RESOLUTION NO. 14751.

BE IT RESOLVED by the Common Council of the City of San Diego as follows:

That the Engineer submit elevations to establish the grade of Plumosa Way, from the west line of Plumosa Way to 100 feet east of Randolph Street.

RESOLUTION NO. 14752.

BE IT RESOLVED by the Common Council of the City of San Diego as follows:

That the Engineer submit elevations to establish the grade of Rosecrans Street, in the City of San Diego, between the south line of New Main Street and the north line of the United States Military Reservation, on Point Loma.

RESOLUTION NO. 14753.

BE IT RESOLVED by the Common Council of the City of San Diego as follows:

That Jack Corbett be and he is hereby granted permission to install and maintain a distillate storage tank at 946 Third Street, capacity of two hundred gallons, subject to the approval of the Fire Marshal.

R E S O L U T I O N N O . 1 4 7 5 4 .

WHEREAS, W. W. Bowers has made complaint to this Council against damage caused by the roots of a rubber tree clogging the sewer in the parking in front of 2244 Second Street, causing him inconvenience and creating unsanitary conditions, through the stoppage of said sewer, now therefore,

BE IT RESOLVED By the Common Council of the City of San Diego, California, as follows:

That the Sewer Department of the City of San Diego, be and it is hereby requested to have said tree removed from the parking in front of 2244 Second Street for the reasons above set forth.

R E S O L U T I O N N O . 1 4 7 5 5 .

BE IT RESOLVED by the Common Council of the City of San Diego as follows:

That the Engineer submit a plat or map, outlining the most feasible plan for the opening of Kite Street, in the City of San Diego.

R E S O L U T I O N N O . 1 4 7 5 6 .

BE IT RESOLVED, By the Common Council of the City of San Diego, as follows:

The City Attorney is hereby authorized and instructed to defend on the part of the City, that certain action commenced in the Superior Court of the County of San Diego, State of California, on or about the 6th day of September, 1911, which is entitled; "M. B. Baird, Plaintiff vs O. S. Pierce, Julia P. Hoyt, The City of San Diego, A. A. Thomas, M. M. Sloane, John Doe, and Richard Roe, Defendants.

R E S O L U T I O N N O . 1 4 7 5 7 .

BE IT RESOLVED by the Common Council of the City of San Diego as follows:

That the protests and objections against the closing of the east ten feet and the west ten feet of Kite Street, in the City of San Diego, California, between the north line of Horton's Addition and the south line of Brookes Avenue, as per Resolution of Intention No. 14239, which protests and objections were filed on August 6th, 1913, by E. J. Swayne & Co., be, and the same are hereby sustained.

R E S O L U T I O N N O . 1 4 7 5 8 .

BE IT RESOLVED by the Common Council of the City of San Diego as follows:

That the objections against the grading and otherwise improving of Missouri Street, in the City of San Diego, California, from the north line of University Avenue to the southwesterly line of Boundary Street, as per Resolution of Intention No. 14019, which protest was filed August 2nd, 1913, by T. F. Butler, et al., be, and the same are hereby overruled.

R E S O L U T I O N N O . 1 4 7 5 9 .

BE IT RESOLVED by the Common Council of the City of San Diego as follows:

That the protests and objections against the closing of the west thirty feet of Lark Street, in the City of San Diego, California, between a point 50 feet north from the south line of Marine View and the southwesterly end of Lark Street, as per Resolution of Intention No. 14240, which protests were filed on August 5th, 1913, by Elizabeth E. Miller, et al., be, and the same are hereby sustained.

R E S O L U T I O N N O. 1 4 7 6 0.

BE IT RESOLVED by the Common Council of the City of San Diego, as follows:

That the Department of Water be and hereby is authorized to refund to R. Wueste, Supervisor of the impounding system, the sum of \$36.75, on account of expenditures in connection with his duties in said department.

R E S O L U T I O N N O. 1 4 7 6 1.

BE IT RESOLVED by the Common Council of the City of San Diego as follows:

That the Department of Water be and hereby is authorized to refund to Seth Swenson the sum of \$4.95 on account of meals furnished to officials of said department on an engineering investigation.

R E S O L U T I O N N O. 1 4 7 6 2.

BE IT RESOLVED by the Common Council of the City of San Diego as follows:

That the plat showing the boundaries of the district to be included in the assessment for the work and improvement on H Street, in the City of San Diego, between the east line of 25th Street and the east line of Pascoe Street be, and the same is hereby approved.

And the City Clerk is hereby directed to file said plat in the office of the City Engineer of said City of San Diego.

R E S O L U T I O N N O. 1 4 7 6 3.

BE IT RESOLVED by the Common Council of the City of San Diego as follows:

That the plat showing the boundaries of the district to be included in the assessment for the work and improvement on Woolman Avenue, in the City of San Diego, California, between the west line of 28th Street and the west line of 40th Street, be, and the same is hereby approved.

And the City Clerk of said City is hereby directed to file said plat in the office of the City Engineer of said City of San Diego.

R E S O L U T I O N N O. 1 4 7 6 4.

BE IT RESOLVED, By the Common Council of the City of San Diego as follows:

That the bid of the First National Bank of Par and accrued interest for \$12,000.00 City of San Diego Park Improvement Fund Bonds, 4½%, maturities to be one each in the following years, to-wit: 1919, 1921, 1923, 1925, 1927, 1929, 1931, 1933, 1935, 1937, 1939 and 1941, said bonds being numbered as follows, to-wit: Nos. 187, 237, 287, 337, 388, 438, 488, 538, 588, 638, 688 and 738,

Be and the same is hereby accepted, and the City Clerk of said City is hereby directed, on receipt of the Treasurer's receipt for the amount of said bid, to deliver said bonds to said purchaser.

R E S O L U T I O N N O. 1 4 7 6 5.

BE IT RESOLVED, By the Common Council of the City of San Diego, as follows:

That the bid of the First National Bank of San Diego of par and accrued interest for \$13,000.00 City of San Diego Park Improvement Fund Bonds, 4½%, maturities to be one each in the following years, to-wit: 1916, 1918, 1920, 1922, 1924, 1926, 1928, 1930, 1932, 1934, 1936, 1938, and 1940, said bonds being numbered as follows, to-wit: Nos. 111, 161, 211, 261, 311, 362, 412, 462, 512, 562, 612, 662 and 712,

Be and the same is hereby accepted, and the City Clerk of said City is hereby directed, on receipt of the Treasurer's receipt for the amount of said bid, to deliver said bonds to said purchaser.

I HEREBY CERTIFY that the above and foregoing are full, true and correct copies of Resolutions Nos. 14746, 14747, 14748, 14749, 14750, 14751, 14752, 14753, 14754, 14755, 14756, 14757, 14758, 14759, 14760, 14761, 14762, 14763, 14764, and 14765 of the resolutions of the City of San Diego, California, as adopted by the Common Council of said City on the 20th day of August, 1913.

Allen H. Wright,

City Clerk of the City of San Diego, California.

By W. A. Jacques Deputy.

RESOLUTION NO. 14766.

BE IT RESOLVED by the Common Council of the City of San Diego as follows:

That Resolution of Intention No. 14567, in the matter of grading and otherwise improving H Street, in the City of San Diego, California, from the east line of 25th Street to the east line of Pascoe Street, adopted by this Common Council on the 30th day of July, 1913, be, and the same is hereby repealed.

RESOLUTION NO. 14767.

BE IT RESOLVED by the Common Council of the City of San Diego as follows:

That Resolution of Intention No. 14669, in the matter of the installation and other work for the lighting of Sixth Street, in the City of San Diego, California, from the south line of B Street to the south line of C Street, passed by said Common Council on the 11th day of August, 1913, be, and the same is hereby repealed.

I HEREBY CERTIFY that the above and foregoing are full, true and correct copies of Resolutions Nos. 14766 and 14767 of the resolutions of the City of San Diego, California, as adopted by the Common Council of said City on the 25th day of August, 1913.

Allen H. Wright,

City Clerk of the City of San Diego, California.

By _____ Deputy.

RESOLUTION OF INTENTION NO. 14768.

Fifth Street Lighting No. 4.

RESOLVED, that it is the intention of the Common Council of the City of San Diego, California, to order the following improvement to be made within said City, to-wit:

The installation upon the sidewalks on both sides of Fifth Street, in and along the curb line of said sidewalks, between the south line of H Street and the north line of J Street, in said City of San Diego, of ornamental iron posts, carrying clusters of incandescent lights, for the lighting of said Fifth Street, between said points.

Also, the installation on both sides of said Fifth Street, between said points, of underground conduits and electric wires, for the purpose of furnishing electric current for the lighting of said Fifth Street.

Said work of improvement shall be done in all respects according to, and at the places shown by, and of the materials provided for in, the plans and specifications therefor to be hereafter prepared by the City Engineer of said City, and furnished to this Common Council, as hereinafter set forth.

That the exterior boundaries of the district in said City of San Diego to be benefited by said improvement, and to be assessed to pay the costs and expenses thereof, and to be known as the assessment district, are hereby specified as follows, to-wit:

Beginning at a point on the south line of H Street distant 100 feet east from the east line of Fifth Street; thence south along a line parallel to and distant 100 feet east

from the east line of Fifth Street to the north line of J Street; thence west along the north line of J Street to a point distant 100 feet west from the west line of Fifth Street; thence north along a line parallel to and distant 100 feet west from the west line of Fifth Street to the south line of H Street; thence east along the south line of H Street to the point or place of beginning; excepting therefrom all public streets, roads, alleys, avenues and highways.

That the proposed improvement is hereby referred to the City Engineer of said city, and said City Engineer is hereby directed to make and file, with the Clerk of said Common Council, a report, in writing, presenting the following:

1. Plans and specifications for the work required in order to make said improvements;
2. An estimate of the cost of said improvement and of the incidental expenses in connection therewith;
3. A diagram showing the district above referred to, and also the boundaries and dimensions of the respective subdivisions of the land within said district, each of which subdivisions shall be given a separate number in red ink upon said diagram.
4. A proposed assessment of the total amount of the costs and expenses of the proposed improvement upon the several subdivisions of land in said district in proportion to the estimated benefits to be received by such subdivisions, respectively, from said improvement; provided, that whenever any portion or percentage of the cost and expenses of such improvement is ordered to be paid out of the treasury of the municipality, as hereinabove provided, the amount of such portion or percentage shall first be deducted from the total estimated cost and expenses of such improvement, and the assessment upon property, proposed in said report, shall include only the remainder of said estimated costs and expenses. Said assessment shall refer to such subdivisions upon said diagram by the respective red ink numbers thereof, and shall show the names of the owners, if known, otherwise designating them as unknown. No mistake in the name of the owner of any parcel of land shall affect the validity of the assessment thereon.

This proceeding shall be designated as "Fifth Street Lighting No. 4."

Passed and adopted by the said Common Council of the said City of San Diego, California, this 25th day of August, 1913, by the following vote, to-wit:

AYES---COUNCILMEN Schmidt, Manney, Benbough, Fay and Adams.

NOES---NONE.

ABSENT-NONE.

D. K. Adams,

President of the Common Council of the City of
San Diego, California.

I HEREBY CERTIFY that the above and foregoing Resolution was passed by the Common Council of the said City of San Diego, at the time and by the vote, above stated.

Allen H. Wright,

City Clerk of the City of San Diego, California, and Ex-Officio
Clerk of the Common Council of the City of San Diego.

(SEAL)

By W. E. Bartlett Deputy.

I HEREBY CERTIFY that the above and foregoing is a full, true and correct copy of Resolution No. 14768 of the resolutions of the City of San Diego, California, as adopted by the Common Council of said City on the 25th day of August, 1913.

Allen H. Wright,

City Clerk of the City of San Diego, California.

By Y. A. Jacques Deputy.

RESOLUTION OF INTENTION NO. 14769.

E Street Lighting No. 1.

RESOLVED, that it is the intention of the Common Council of the City of San Diego, California, to order the following improvement to be made within said City, to-wit:

The installation upon the sidewalks on both sides of E Street, in and along the curb line of said sidewalks, between the east line of Second Street and the west line of Eighth Street, in said City of San Diego, of ornamental iron posts, carrying clusters of incandescent electric lights, for the lighting of said E Street, between said points.

Also, the installation on both sides of said E Street, between said points, of underground conduits and electric wires, for the purpose of furnishing electric current for the lighting of said E Street.

Said work of improvement shall be done in all respects according to, and at the places shown by, and of the materials provided for in, the plans and specifications therefor to be hereafter prepared by the City Engineer of said City, and furnished to this Common Council, as hereinafter set forth.

That the exterior boundaries of the district in said City of San Diego to be benefited by said improvement, and to be assessed to pay the costs and expenses thereof, and to be known as the assessment district, are hereby specified as follows, to-wit:

Beginning at a point on the east line of Second Street, distant 50 feet north of the north line of E Street; thence east along a line parallel to and distant 50 feet north of the north line of E Street to the west line of Eighth Street; thence south along the west line of Eighth Street to a point distant 50 feet south of the south line of E Street; thence west along a line parallel to and distant 50 feet south of the south line of E Street to the east line of Second Street; thence north along the east line of Second Street to the point or place of beginning; excepting therefrom all public streets, roads, alleys, avenues and highways.

That the proposed improvement is hereby referred to the City Engineer of said city, and said City Engineer is hereby directed to make and file, with the Clerk of said Common Council, ^a report, in writing, presenting the following.

1. Plans and specifications for the work required in order to make said improvement\$;
2. An estimate of the cost of said improvement and of the incidental expenses in connection therewith;
3. A diagram showing the district above referred to, and also the boundaries and dimensions of the respective subdivisions of the land within said district, each of which subdivisions shall be given a separate number in red ink upon said diagram.
4. A proposed assessment of the total amount of the costs and expenses of the proposed improvement upon the several subdivisions of land in said district in proportion to the estimated benefits to be received by such subdivisions, respectively, from said improvement; provided, that whenever any portion or percentage of the cost and expenses of such improvement is ordered to be paid out of the treasury of the municipality, as hereinabove provided, the amount of such portion or percentage shall first be deducted from the total estimated cost and expenses of such improvement, and the assessment upon property, proposed in said report, shall include only the remainder of said estimated costs and expenses. Said assessment shall refer to such subdivisions upon said diagram by the respective red ink numbers thereof, and shall show the names of the owners, if known, otherwise designating them as unknown. No mistake in the name of the owner of any parcel of land shall affect the validity of the assessment thereon.

This proceeding shall be designated as "E Street Lighting No. 1."

Passed and adopted by the said Common Council of ^{the} said City of San Diego, Cali-

ornia, this 25th day of August, 1913, by the following vote, to-wit:

AYES---COUNCILMEN Schmidt, Manney, Benbough, Fay and Adams.

NOES---NONE.

ABSENT-NONE.

D. K. Adams,

President of the Common Council of the City of
San Diego, California.

I HEREBY CERTIFY that the above and foregoing Resolution was passed by the Common Council of the said City of San Diego, at the time and by the vote, above stated.

Allen H. Wright,

City Clerk of the City of San Diego, California, and Ex-Officio
Clerk of the Common Council of the City of San Diego.

(SEAL)

By W. E. Bartlett Deputy.

I HEREBY CERTIFY that the above and foregoing is a full, true and correct copy of Resolution No. 14769 of the resolutions of the City of San Diego, California, as adopted by the Common Council of said City on the 25th day of August, 1913.

Allen H. Wright,

City Clerk of the City of San Diego, California.

By Y. A. Jacques Deputy.

RESOLUTION OF INTENTION NO. 14770.

Sixth Street Lighting No. 5.

RESOLVED, that it is the intention of the Common Council of the City of San Diego, California, to order the following improvement to be made within said City, to-wit:

The installation upon the sidewalks on both sides of Sixth Street, in and along the curb line of said sidewalks, between the south line of B Street and the north line of C Street, in said City of San Diego, of ornamental iron posts, carrying clusters of incandescent lights, for the lighting of said Sixth Street, between said points.

Also, the installation on both sides of said Sixth Street, between said points, of underground conduits and electric wires, for the purpose of furnishing electric current for the lighting of said Sixth Street.

Said work of improvement shall be done in all respects according to, and at the places shown by, and of the materials provided for in, the plans and specifications therefor to be hereafter prepared by the City Engineer of said City, and furnished to this Common Council, as hereinafter set forth.

That the exterior boundaries of the district in said City of San Diego to be benefited by said improvement, and to be assessed to pay the costs and expenses thereof, and to be known as the assessment district, are hereby specified as follows, to-wit:

Beginning at a point on the south line of B Street distant 100 feet east from the east line of Sixth Street; thence south along a line parallel to and distant 100 feet east from the east line of Sixth Street to the north line of C Street; thence west along the north line of C Street to a point distant 100 feet west from the west line of Sixth Street; thence north along a line parallel to and distant 100 feet west from the west line of Sixth Street to the south line of B Street; thence east along the south line of B Street to the point or place of beginning; excepting therefrom all public streets, roads, alleys, avenues and highways.

That the proposed improvement is hereby referred to the City Engineer of said city, and said City Engineer is hereby directed to make and file, with the Clerk of said Common Council, a report, in writing, presenting the following:

1. Plans and specifications for the work required in order to make said improvements;

2. An estimate of the cost of said improvement and of the incidental expenses in connection therewith;

3. A diagram showing the district above referred to, and also the boundaries and dimensions of the respective subdivisions of the land within said district, each of which subdivisions shall be given a separate number in red ink upon said diagram.

4. A proposed assessment of the total amount of the costs and expenses of the proposed improvement upon the several subdivisions of land in said district in proportion to the estimated benefits to be received by such subdivisions, respectively, from said improvement; provided, that whenever any portion or percentage of the cost and expenses of such improvement is ordered to be paid out of the treasury of the municipality, as hereinabove provided, the amount of such portion or percentage shall first be deducted from the total estimated cost and expenses of such improvement, and the assessment upon property, proposed in said report, shall include only the remainder of said estimated costs and expenses. Said assessment shall refer to such subdivisions upon said diagram by the respective red ink numbers thereof, and shall show the names of the owners, if known, otherwise designating them as unknown. No mistake in the name of the owner of any parcel of land shall affect the validity of the assessment thereon.

This proceeding shall be designated as "Sixth Street Lighting No. 5."

Passed and adopted by the said Common Council of the said City of San Diego, California, this 25th day of August, 1913, by the following vote, to-wit:

AYES---COUNCILMEN Schmidt, Manney, Benbough, Fay and Adams.

NOES---NONE.

ABSENT-NONE.

D. K. Adams,

President of the Common Council of the City of
San Diego, California.

I HEREBY CERTIFY that the above and foregoing Resolution was passed by the Common Council of the said City of San Diego, at the time and by the vote, above stated.

Allen H. Wright,

City Clerk of the City of San Diego, California, and Ex-Officio
Clerk of the Common Council of the City of San Diego.

(SEAL)

By W. E. Bartlett Deputy.

I HEREBY CERTIFY that the above and foregoing is a full, true and correct copy of Resolution No. 14770 of the resolutions of the City of San Diego, California, as adopted by the Common Council of said City on the 25th day of August, 1913.

Allen H. Wright,

City Clerk of the City of San Diego, California.

By Y. A. Jacques Deputy.

RESOLUTION OF INTENTION NO. 14771.

Alley in Haffenden's Sunnydale, lying north of blocks 4,
5 and 6, of said Haffenden's Sunnydale.

BE IT RESOLVED By the Common Council of the City of San Diego, California, that the public interest and convenience of said City require the closing up of the alley hereinafter mentioned; and,

BE IT FURTHER RESOLVED, that it is the intention of said Common Council to order the closing up of all that portion of the alley running east and west in Haffenden's Sunnydale, and lying north of blocks 4, 5 and 6 of said Haffenden's Sunnydale, between the east line of 33rd Street and the east line of said block 4 produced north, and lying south of a line drawn parallel to and distant 70 feet south from the north line of Lemon Grove Avenue, in the City

of San Diego, California.

That it is not deemed necessary that any land be taken therefor.

That the exterior boundaries of the district of lands in said City to be affected by said work and improvement, and to be assessed to pay the damages, costs and expenses thereof, are described as follows, to-wit:

Beginning at the northeast corner of block 4, Haffenden's Sunnydale; thence west along the north line of said block 4, and along the north line of blocks 5 and 6 of Haffenden's Sunnydale to the northwest corner of said block 6; thence south along the west line of said block 6 to the southwest corner of said block 6; thence east along the south line of said block 6 and blocks 5 and 4 to the southeast corner of said block 4; thence north along the east line of said block 4 to the point or place of beginning; excepting therefrom all public streets, roads, alleys, avenues and highways.

That the Evening Tribune, a daily newspaper published and circulated, and of general circulation, in the said City of San Diego, be and it is hereby designated as the newspaper in which the Street Superintendent of said City shall cause to be published, in the manner and form required by law, notice of the passage of this Resolution of Intention, and the said Street Superintendent is hereby directed to cause notices of the passage of this resolution to be posted in the manner and form required by law, and to cause a notice similar in substance to be published in said newspaper for a period of ten days in the manner required by law.

Passed and adopted by the said Common Council of the said City of San Diego, California, this 25th day of August, 1913, by the following vote, to-wit:

AYES---COUNCILMEN Schmidt, Manney, Benbough, Fay and Adams.

NOES---NONE.

ABSENT-NONE.

D. K. Adams,

President of the Common Council of the City of
San Diego, California.

I HEREBY CERTIFY that the above and foregoing Resolution of Intention was passed by the Common Council of the said City of San Diego, at the time and by the vote above stated.

Allen H. Wright,

City Clerk of the City of San Diego, California, and Ex-Officio
Clerk of the Common council of the said City of San Diego.

(SEAL)

By W. E. Bartlett Deputy.

I HEREBY CERTIFY that the above and foregoing is a full, true and correct copy of Resolution No. 14771 of the resolutions of the City of San Diego, California, as adopted by the common Council of said City on the 25th day of August, 1913.

Allen H. Wright,

City Clerk of the City of San Diego, California.

By Y. A. Jacques Deputy.

RESOLUTION OF INTENTION NO. 14772.

Brant Street.

BE IT RESOLVED By the Common Council of the City of San Diego, California, that the public interest and convenience of said City require the closing up of that portion of the street hereinafter mentioned; and,

BE IT FURTHER RESOLVED, that it is the intention of said Common Council to order the closing up of the west fifteen feet of Brant Street, in said City of San Diego, from the north line of Washington Street to the south line of Lewis Street.

That it is not deemed necessary that any land be taken therefor.

That the exterior boundaries of the district of lands in said City to be affected by said work and improvement, and to be assessed to pay the damages, costs and expenses thereof, are described as follows, to-wit:

Beginning at a point on the north line of Washington Street distant 100 feet west from the west line of Brant Street; thence north on a line parallel to and distant 100 feet west from the west line of Brant Street to an intersection with the south line of Lewis Street; thence east along the south line of Lewis Street to an intersection with the west line of Brant Street; thence south along the west line of Brant Street to an intersection with the ^{line} north of Washington Street; thence west along the north line of Washington Street to the point or place of beginning; excepting therefrom all public streets, roads, alleys, avenues and highways.

That THE EVENING TRIBUNE, a daily newspaper published and circulated, and of general circulation, in the said City of San Diego, be and it is hereby designated as the newspaper in which the Street Superintendent of said City shall cause to be published, in the manner and form required by law, notice of the passage of this Resolution of Intention, and the said Street Superintendent is hereby directed to cause notices of the passage of this resolution to be posted in the manner and form required by law, and to cause a notice similar in substance to be published in said newspaper for a period of ten days in the manner required by law.

Passed and adopted by the said Common Council of the said City of San Diego, California, this 25th day of August, 1913, by the following vote, to-wit:

AYES---COUNCILMEN Schmidt, Manney, Benbough, Fay and Adams.

NOES---NONE.

ABSENT-NONE.

D. K. Adams,

President of the Common Council of the City of
San Diego, California.

I HEREBY CERTIFY that the above and foregoing Resolution of Intention was passed by the Common Council of the said City of San Diego, at the time and by the vote above stated.

Allen H. Wright,

City Clerk of the City of San Diego, California, and Ex-Officio
Clerk of the Common Council of the said City of San Diego.

(SEAL)

By W. E. Bartlett Deputy.

I HEREBY CERTIFY that the above and foregoing is a full, true and correct copy of Resolution No. 14772 of the resolutions of the City of San Diego, California, as adopted by the Common Council of said City on the 25th day of August, 1913.

Allen H. Wright,

City Clerk of the City of San Diego, California.

By Y. Jacques Deputy.

RESOLUTION OF INTENTION NO. 14773.

Maple Street.

BE IT RESOLVED By the Common Council of the City of San Diego, California, that the public interest and convenience of said City require the closing up of a portion of the street hereinafter mentioned;

AND BE IT FURTHER RESOLVED, that it is the intention of said Common Council to order the closing up of the northwesterly ten feet and the southeasterly ten feet of Maple Street, in said City of San Diego, from the northeasterly line of Columbia Street to the southwesterly line of Union Street.

That it is not deemed necessary that any land be taken therefor.

That the exterior boundaries of the district of lands in said City to be affected by said work and improvement, and to be assessed to pay the damages, costs and expenses thereof, are described as follows, to-wit:

Beginning at a point on the northeasterly line of Columbia Street distant 50 feet northwesterly from the northwesterly line of Maple Street; thence northeasterly on a line parallel to and distant 50 feet northwesterly from the northwesterly line of Maple Street to an intersection with the southwesterly line of Union Street; thence southeasterly along the southwesterly line of Union Street to a point distant 50 feet southeasterly from the southeasterly line of Maple Street; thence southwesterly on a line parallel to and distant 50 feet southeasterly from the southeasterly line of Maple Street to an intersection with the northeasterly line of Columbia Street; thence northwesterly along the northeasterly line of Columbia Street to the point or place of beginning; excepting therefrom all public streets, roads, alleys, avenues and highways.

That THE EVENING TRIBUNE, a daily newspaper published and circulated, and of general circulation, in the said City of San Diego, be and it is hereby designated as the newspaper in which the Street Superintendent of said City shall cause to be published, in the manner and form required by law, notice of the passage of this Resolution of Intention, and the said Street Superintendent is hereby directed to cause notices of the passage of this resolution to be posted in the manner and form required by law, and to cause a notice similar in substance to be published in said newspaper for a period of ten days in the manner required by law.

Passed and adopted by the said Common Council of the said City of San Diego, California, this 25th day of August, 1913, by the following vote, to-wit:

AYES---COUNCILMEN Schmidt, Manney, Benbough, Fay and Adams.

NOES---NONE.

ABSENT-NONE.

D. K. Adams,

President of the Common Council of the City of
San Diego, California.

I HEREBY CERTIFY that the above and foregoing Resolution of Intention was passed by the Common Council of the said City of San Diego, at the time and by the vote above stated.

Allen H. Wright,

City Clerk of the City of San Diego, California, and Ex-Officio
Clerk of the Common Council of the said City of San Diego.

(SEAL)

By W. E. Bartlett Deputy.

I HEREBY CERTIFY that the above and foregoing is a full, true and correct copy of Resolution No. 14773 of the resolutions of the City of San Diego, California, as adopted by the Common Council of said City on the 25th day of August, 1913.

Allen H. Wright,

City Clerk of the City of San Diego, California.

By Y. A. Jaquez Deputy.

RESOLUTION OF INTENTION NO. 14774.

E Street and 27th Street.

RESOLVED, that it is the intention of the Common Council of the City of San Diego, California, to change the grades of E STREET, from the east line of 26th Street to the west line of 27th Street, and 27TH STREET, from the south line of D Street to the north line of E Street, in said City of San Diego, as follows, to-wit:

E STREET.

At the intersection of E Street with 26th Street; at the northeast corner, the

grade elevation to remain at 189.00 feet; at the southeast corner, the grade elevation to remain at 188.00 feet.

At a point on the north line of E Street distant 300 feet east from the east line of 26th Street, change the grade elevation from 185.50 feet to 144.43 feet; at a point on the north line of E Street distant 25 feet east from the last named point, change the grade elevation from 185.21 feet to 141.70 feet; at a point on the north line of E Street distant 25 feet east from the last named point, change the grade elevation from 184.92 feet to 141.05 feet; at a point on the north line of E Street distant 25 feet east from the last named point, change the grade elevation from 184.63 feet to 142.40 feet; at a point on the north line of E Street distant 25 feet east from the last named point, change the grade elevation from 184.34 feet to 145.80.

At a point on the south line of E Street distant 300 feet east from the east line of 26th Street, change the grade elevation from 185.00 feet to 143.43 feet; at a point on the south line of E Street distant 25 feet east from the last named point, change the grade elevation from 184.75 feet to 140.70 feet; at a point on the south line of E Street distant 25 feet east from the last named point, change the grade elevation from 184.50 feet to 140.05 feet; at a point on the south line of E Street distant 25 feet east from the last named point, change the grade elevation from 184.25 feet to 141.40 feet; at a point on the south line of E Street 25 feet east from the last named point, change the grade elevation from 184.00 feet to 144.80 feet.

At the intersection of E Street with 27th Street; at the northwest corner, change the grade elevation from 182.00 feet to 181.00 feet; at the southwest corner, change the grade elevation from 182.00 feet to 180.00 feet.

27TH STREET.

At the intersection of 27th Street with D Street; at the southwest corner, the grade elevation to remain at 190.00 feet; at the southeast corner, the grade elevation to remain at 191.00 feet.

At the intersection of 27th Street with E Street; at the northwest corner, change the grade elevation from 182.00 feet to 181.00 feet; at the northeast corner, the grade elevation to remain at 182.00 feet.

And the grades of said E Street and 27th Street, between the points hereinbefore mentioned, shall have a uniform ascent and descent, and the center line of said streets shall have an average elevation of the opposite curb grades.

All of said grade elevations to be above the datum line of levels, as fixed by Ordinance No. 3950 of the ordinances of said City.

And said Common Council hereby elects to proceed, in making said change of grade, under the provisions of the "Change of Grade Act of 1909."

That THE EVENING TRIBUNE, a daily newspaper published and circulated, and of general circulation, in the said City of San Diego, be, and it is hereby designated as the newspaper in which this Resolution of Intention shall be published for two days, and the notice of the passage thereof shall be published for six days in the manner and by the persons required by law.

That the Clerk of the said City of San Diego be, and he is hereby directed to post this Resolution of Intention conspicuously for two days on or near the chamber door of the said Common Council, and to cause the same to be published by two insertions in said daily newspaper in the manner required by law.

That the Street Superintendent of the City of San Diego shall thereupon cause to be conspicuously posted along the street designated in this Resolution of Intention where said change or modification of grade is proposed to be made, at not more than one hundred feet in distance apart, but not less than three in all, notices of the passage of this Resolu-

tion of Intention, in the manner and in the form required by law, and shall also cause a notice similar in substance to be published for six days in said daily newspaper in the manner required by law.

Passed and adopted by the said Common Council of the said City of San Diego, California, this 25th day of August, 1913, by the following vote, to-wit:

AYES---COUNCILMEN Schmidt, Manney, Benbough, Fay and Adams.

NOES---NONE.

ABSENT-NONE.

D. K. Adams,

President of the Common Council of the City of
San Diego, California.

I HEREBY CERTIFY that the above and foregoing Resolution of Intention was passed by the Common Council of the said City of San Diego, at the time and by the vote above stated.

Allen H. Wright,

City Clerk of the City of San Diego, California, and Ex-officio
Clerk of the Common Council of the said City of San Diego.

(SEAL)

By W. E. Bartlett Deputy.

I HEREBY CERTIFY that the above and foregoing is a full, true and correct copy of Resolution No. 14774 of the resolutions of the City of San Diego, California, as adopted by the Common Council of said City on the 25th day of August, 1913.

Allen H. Wright,

City Clerk of the City of San Diego, California.

By Y. Jacques Deputy.

RESOLUTION OF INTENTION NO. 14775.

San Gorgonio Street.

RESOLVED, that it is the intention of the Common Council of the City of San Diego, California, to change the grade of San Gorgonio Street, in said City, between the southerly line of Qualtrough Street and the northerly line of Owen Street, as follows, to-wit:

At the intersection of San Gorgonio Street with Qualtrough Street; at the southwesterly corner, the grade elevation to remain at 234.00 feet; at the southeasterly corner, the grade elevation to remain at 234.00 feet.

At the intersection of San Gorgonio Street with Perry Street; at the northeasterly corner, change the grade elevation from 210.00 feet to 203.00 feet; at the northwesterly corner, change the grade elevation from 210.00 feet to 204.00 feet; at the southeasterly corner, change the grade elevation from 209.00 feet to 202.00 feet; at the southwesterly corner, change the grade elevation from 209.00 feet to 203.00 feet.

At the intersection of San Gorgonio Street with Owen Street; at the northeasterly corner, the grade elevation to remain at 190.00 feet; at the northwesterly corner, the grade elevation to remain at 190.00 feet.

And the grade of said San Gorgonio Street, between the points hereinbefore mentioned, shall have a uniform ascent and descent, and the center line of said street shall have an average elevation of the opposite curb grades.

All of said grade elevations to be above the datum line of levels, as fixed by Ordinance No. 3950 of the ordinances of said City.

And said Common Council hereby elects to proceed, in making said change of grade, under the provisions of the "Change of Grade Act of 1909."

That THE EVENING TRIBUNE, a daily newspaper published and circulated, and of general circulation, in the said City of San Diego, be, and it is hereby designated as the newspaper in which this Resolution of Intention shall be published for two days, and the notice of the

passage thereof shall be published for six days in the manner and by the persons required by law.

That the Clerk of the said City of San Diego be, and he is hereby directed to post this Resolution of Intention conspicuously for two days on or near the chamber door of the said Common Council, and to cause the same to be published by two insertions in said daily newspaper in the manner required by law.

That the Street Superintendent of the City of San Diego shall thereupon cause to be conspicuously posted along the street designated in this Resolution of Intention where said change or modification of grade is proposed to be made, at not more than one hundred feet in distance apart, but not less than three in all, notices of the passage of this Resolution of Intention, in the manner and in the form required by law, and shall also cause a notice similar in substance to be published for six days in said daily newspaper in the manner required by law.

Passed and adopted by the said Common Council of the said City of San Diego, California, this 25th day of August, 1913, by the following vote, to-wit:

AYES---COUNCILMEN Schmidt, Manney, Benbough, Fay and Adams.

NOES---NONE.

ABSENT-NONE.

D. K. Adams,

President of the Common Council of the City of
San Diego, California.

I HEREBY CERTIFY that the above and foregoing Resolution of Intention was passed by the Common Council of the said City of San Diego, at the time and by the vote above stated.

Allen H. Wright,

City Clerk of the City of San Diego, California, and Ex-Officio
Clerk of the Common Council of the said City of San Diego.

(SEAL)

By W. E. Bartlett Deputy.

I HEREBY CERTIFY that the above and foregoing is a full, true and correct copy of Resolution No. 14775 of the resolutions of the City of San Diego, California, as adopted by the Common Council of said City on the 25th day of August, 1913.

Allen H. Wright,

City Clerk of the City of San Diego, California.

By Y. A. Jacques Deputy.

RESOLUTION OF INTENTION NO. 14776.

Grape Street.

RESOLVED, that it is the intention of the Common Council of the City of San Diego, California, to change the grade of Grape Street, in said City, between the east line of Fern Street produced north and the west line of 31st Street produced north, as follows, to-wit:

At the intersection of the south line of Grape Street with the east line of Fern Street, the grade elevation to remain at 269.50 feet; at a point on the north line of Grape Street, at right angles to the last named point, the grade elevation to remain at 270.50 feet; at a point on the north line of Grape Street distant 150 feet east from the last named point, the grade elevation to remain at 258.95 feet; at a point on the south line of Grape Street, at right angles to the last named point, the grade elevation to remain at 257.95 feet; at a point on the south line of Grape Street distant 10 feet east from the last named point, change the grade elevation from 257.18 feet to 257.60 feet; at a point on the north line of Grape Street at right angles to the last named point, change the grade elevation from 258.18 feet to 258.40 feet; at a point on the north line of Grape Street distant 20 feet east from the last named point, change the grade elevation from 256.64 feet to 257.60 feet;

at a point on the south line of Grape Street at right angles to the last named point, change the grade elevation from 255.64 feet to 256.80 feet; at a point on the south line of Grape Street distant 20 feet east from the last named point, change the grade elevation from 254.10 feet to 256.50 feet; at a point on the north line of Grape Street at right angles to the last named point, change the grade elevation from 255.10 feet to 257.20 feet; at a point on the north line of Grape Street distant 20 feet east from the last named point, change the grade elevation from 254.00 feet to 256.80 feet; at a point on the south line of Grape Street at right angles to the last named point, change the grade elevation from 253.00 feet to 256.20 feet; at a point on the south line of Grape Street distant 20 feet east from the last named point, change the grade elevation from 252.30 feet to 256.00 feet; at a point on the north line of Grape Street at right angles to the last named point, change the grade elevation from 253.30 feet to 256.60 feet; at a point on the north line of Grape Street distant 20 feet east from the last named point, change the grade elevation from 253.00 feet to 256.50 feet; at a point on the south line of Grape Street at right angles to the last named point, change the grade elevation from 252.00 feet to 255.90 feet; at a point on the south line of Grape Street distant 20 feet east from the last named point, change the grade elevation from 251.90 feet to 256.00 feet; at a point on the north line of Grape Street at right angles to the last named point, change the grade elevation from 252.90 feet to 256.60 feet; at a point on the north line of Grape Street distant 20 feet east from the last named point, change the grade elevation from 253.10 feet to 256.80 feet; at a point on the south line of Grape Street at right angles to the last named point, change the grade elevation from 252.20 feet to 256.20 feet; at a point on the south line of Grape Street distant 20 feet east from the last named point, change the grade elevation from 252.90 feet to 256.60 feet; at a point on the north line of Grape Street at right angles to the last named point change the grade elevation from 253.80 feet to 257.20 feet; at a point on the north line of Grape Street distant 20 feet east from the last named point, change the grade elevation from 254.70 feet to 257.80 feet; at a point on the south line of Grape Street, at right angles to the last named point, change the grade elevation from 253.90 feet to 257.20 feet; at a point on the south line of Grape Street distant 20 feet east from the last named point, change the grade elevation from 255.70 feet to 258.00 feet; at a point on the north line of Grape Street at right angles to the last named point, change the grade elevation from 256.50 feet to 258.50 feet; at a point on the north line of Grape Street distant 20 feet east from the last named point, change the grade elevation from 258.42 feet to 259.60 feet; at a point on the south line of Grape Street at right angles to the last named point, change the grade elevation from 257.65 feet to 259.00 feet; at a point on the south line of Grape Street distant 20 feet east from the last named point, change the grade elevation from 259.60 feet to 260.20 feet; at a point on the north line of Grape Street at right angles to the last named point, change the grade elevation from 260.34 feet to 270.00 feet; at a point on the north line of Grape Street distant 25 feet east from the last named point, change the grade elevation from 262.74 feet to 263.00 feet; at a point on the south line of Grape Street at right angles to the last named point, change the grade elevation from 262.10 feet to 262.30 feet; at the intersection of the south line of Grape Street with the west line of 31st Street, the grade elevation to remain at 267.00 feet; at a point on the north line of Grape Street, at right angles to the last named point, the grade elevation to remain at 267.50 feet.

And the grade of said Grape Street, between the points hereinbefore mentioned, shall have a uniform ascent and descent, and the center line of said street shall have an average elevation of the opposite curb grades.

All of said grade elevations to be above the datum line of levels, as fixed by Ordinance No. 3950 of the ordinances of said City.

And said Common Council hereby elects to proceed, in making said change of grade,

under the provisions of the "Change of Grade Act of 1909."

That THE EVENING TRIBUNE, a daily newspaper published and circulated, and of general circulation, in the said City of San Diego, be, and it is hereby designated as the newspaper in which this Resolution of Intention shall be published for two days, and the notice of the passage thereof shall be published for six days in the manner and by the persons required by law.

That the Clerk of the said City of San Diego, be, and he is hereby directed to post this Resolution of Intention conspicuously for two days on or near the chamber door of the said Common Council, and to cause the same to be published by two insertions in said daily newspaper in the manner required by law.

That the Street Superintendent of the City of San Diego shall thereupon cause to be conspicuously posted along the street designated in this Resolution of Intention where said change or modification of grade is proposed to be made, at not more than one hundred feet in distance apart, but not less than three in all, notices of the passage of this Resolution of Intention, in the manner and in the form required by law, and shall also cause a notice similar in substance to be published for six days in said daily newspaper in the manner required by law.

Passed and adopted by the said Common Council of the said City of San Diego, California, this 25th day of August, 1913, by the following vote, to-wit:

AYES---COUNCILMEN Schmidt, Manney, Benbough, Fay and Adams.

NOES---NONE.

ABSENT-NONE.

D. K. Adams,

President of the Common Council of the City of
San Diego, California.

I HEREBY CERTIFY that the above and foregoing Resolution of Intention was passed by the Common Council of the said City of San Diego, at the time and by the vote above stated.

Allen H. Wright,

City Clerk of the City of San Diego, California, and Ex-Officio

Clerk of the Common Council of the said City of San Diego.

(SEAL)

By W. E. Bartlett Deputy.

I HEREBY CERTIFY that the above and foregoing is a full, true and correct copy of Resolution No. 14776 of the resolutions of the City of San Diego, California, as adopted by the Common Council of said City on the 25th day of August, 1913.

Allen H. Wright,

City Clerk of the City of San Diego, California.

By Y. Jacques Deputy.

RESOLUTION OF INTENTION NO. 14777.

Rosecrans Street.

RESOLVED, that it is the intention of the Common Council of the City of San Diego, California, to change the grade of Rosecrans Street, in said City, between the northerly line of Pueblo Lot 186 and the southerly line of Pueblo Lot 186, as follows, to-wit:

At the intersection of the northwesterly line of Rosecrans Street with the southerly line of Magnetic Avenue, the grade elevation to remain at 23.00 feet; at a point on the northwesterly line of Rosecrans Street distant 70 feet southwesterly from the last named point, change the grade elevation from 24.80 feet to 23.65 feet; at a point on the northwesterly line of Rosecrans Street distant 30 feet southwesterly from the last named point, change the grade elevation from 25.40 feet to 23.93 feet; at a point on the northwesterly line of Rosecrans Street distant 50 feet southwesterly from the last named point, change the grade ele-

vation from 26.20 feet to 24.39 feet; at a point on the northwesterly line of Rosecrans Street distant 50 feet southwesterly from the last named point, change the grade elevation from 26.60 feet to 24.85 feet; at a point on the northwesterly line of Rosecrans Street distant 50 feet southwesterly from the last named point, change the grade elevation from 26.80 feet to 25.31 feet; at a point on the northwesterly line of Rosecrans Street distant 25 feet southwesterly from the last named point, change the grade elevation from 26.80 feet to 25.55 feet; at a point on the northwesterly line of Rosecrans Street distant 25 feet southwesterly from the last named point, change the grade elevation from 26.70 feet to 25.78 feet; at a point on the northwesterly line of Rosecrans Street distant 50 feet southwesterly from the last named point, change the grade elevation from 26.40 feet to 26.24 feet; at a point on the northwesterly line of Rosecrans Street distant 50 feet southwesterly from the last named point, change the grade elevation from 25.70 feet to 26.70 feet; at a point on the northwesterly line of Rosecrans Street distant 50 feet southwesterly from the last named point, change the grade elevation from 24.30 feet to 27.17 feet; at a point on the northwesterly line of Rosecrans Street distant 50 feet southwesterly from the last named point, change the grade elevation from 23.60 feet to 27.63 feet.

At the intersection of the southeasterly line of Rosecrans Street with the easterly line of Pueblo Lot 186, the grade elevation to remain at 23.00 feet; at a point on the southeasterly line of Rosecrans Street distant 30 feet southwesterly from the last named point, change the grade elevation from 23.60 feet to 23.25 feet; at a point on the southeasterly line of Rosecrans Street distant 50 feet southwesterly from the last named point, change the grade elevation from 24.30 feet to 23.68 feet; at a point on the southeasterly line of Rosecrans Street distant 50 feet southwesterly from the last named point, change the grade elevation from 24.70 feet to 24.10 feet; at a point on the southeasterly line of Rosecrans Street distant 50 feet southwesterly from the last named point, change the grade elevation from 24.90 feet to 24.53 feet; at a point on the southeasterly line of Rosecrans Street distant 25 feet southwesterly from the last named point, change the grade elevation from 24.90 feet to 24.74 feet; at a point on the southeasterly line of Rosecrans Street distant 25 feet southwesterly from the last named point, change the grade elevation from 24.80 feet to 24.95 feet; at a point on the southeasterly line of Rosecrans Street distant 50 feet southwesterly from the last named point, change the grade elevation from 24.40 feet to 25.38 feet; at a point on the southeasterly line of Rosecrans Street distant 50 feet southwesterly from the last named point, change the grade elevation from 23.80 feet to 25.80 feet; at a point on the southeasterly line of Rosecrans Street distant 50 feet southwesterly from the last named point, change the grade elevation from 22.90 feet to 26.23 feet; at a point on the southeasterly line of Rosecrans Street distant 50 feet southwesterly from the last named point, change the grade elevation from 21.70 feet to 26.65 feet.

At the intersection of the northeasterly line of Bessemer Street with the northwesterly line of Rosecrans Street, change the grade elevation from 22.50 feet to 28.00 feet; at the intersection of the southwesterly line of Bessemer Street with the northwesterly line of Rosecrans Street, change the grade elevation from 23.50 feet to 29.00 feet.

At a point on the southeasterly line of Rosecrans Street, where said southeasterly line would be intersected by the northeasterly line of Bessemer Street produced southeasterly, change the grade elevation from 20.50 feet to 27.00 feet; at a point on the southeasterly line of Rosecrans Street where said southeasterly line would be intersected by the southwesterly line of Bessemer Street produced southeasterly, change the grade elevation from 21.50 feet to 28.00 feet.

At the intersection of the southeasterly line of Rosecrans Street with the southerly line of Pueblo Lot 186, change the grade elevation from 53.00 feet to 49.00 feet; at a point on the northwesterly line of Rosecrans Street at right angles to the last named point, change

the grade elevation from 52.00 feet to 50.00 feet; at the intersection of the northwesterly line of Rosecrans Street with the southerly line of Pueblo Lot 186, change the grade elevation from 55.00 feet to 51.27 feet.

And the grade of said Rosecrans Street, between the points hereinbefore mentioned, shall have a uniform ascent and descent, and the center line of said street shall have an average elevation of the opposite curb grades.

All of said grade elevations to be above the datum line of levels, as fixed by Ordinance No. 3950 of the ordinances of said City.

And said Common Council hereby elects to proceed, in making said change of grade, under the provisions of the "Change of Grade Act of 1909."

That THE EVENING TRIBUNE, a daily newspaper published and circulated, and of general circulation, in the said City of San Diego, be, and it is hereby designated as the newspaper in which this Resolution of Intention shall be published for two days, and the notice of the passage thereof shall be published for six days in the manner and by the persons required by law.

That the Clerk of the said City of San Diego be, and he is hereby directed to post this Resolution of Intention conspicuously for two days on or near the chamber door of the said Common Council, and to cause the same to be published by two insertions in said daily newspaper in the manner required by law.

That the Street Superintendent of the City of San Diego shall thereupon cause to be conspicuously posted along the street designated in this Resolution of Intention where said change or modification of grade is proposed to be made, at not more than one hundred feet in distance apart, but not less than three in all, notices of the passage of this Resolution of Intention, in the manner and in the form required by law, and shall also cause a notice similar in substance to be published for six days in said daily newspaper in the manner required by law.

Passed and adopted by the said Common Council of the said City of San Diego, California, this 25th day of August, 1913, by the following vote, to-wit:

AYES---COUNCILMEN Schmidt, Manney, Benbough, Fay and Adams.

NOES---NONE.

ABSENT-NONE.

D. K. Adams,

President of the Common Council of the City of
San Diego, California.

I HEREBY CERTIFY that the above and foregoing Resolution of Intention was passed by the Common Council of the said City of San Diego, at the time and by the vote above stated.

Allen H. Wright,

City Clerk of the City of San Diego, California, and Ex-Officio
Clerk of the Common Council of the said City of San Diego.

(SEAL)

By W. E. Bartlett Deputy.

I HEREBY CERTIFY that the above and foregoing is a full, true and correct copy of Resolution No. 14777 of the resolutions of the City of San Diego, California, as adopted by the Common Council of said City on the 25th day of August, 1913.

Allen H. Wright,

City Clerk of the City of San Diego, California.

By Y. A. Jacques Deputy.

RESOLUTION OF INTENTION NO. 14778.

Woolman Avenue.

BE IT RESOLVED, that it is the intention of the Common Council of the City of San Diego, California, to order the following street work to be done, to-wit:

The grading, to the official grade thereof, of Woolman Avenue, in said City, for the entire width of said street, from property line to property line, from the west line of Twenty-eighth Street to the west line of Fortieth Street, including the entire width and length of the intersections of said Woolman Avenue with all cross streets, between said points, and also including the entire width and length of all terminations of streets in said Woolman Avenue, between said points, (excepting such portions of the said Woolman Avenue and said intersections of streets, between said points, required by law to be kept in order or repair by any person or company having railroad tracks thereon, and also excepting a portion of said Woolman Avenue, 40 feet wide, between a point 94 feet west of the west line of Felton Street and a point 176 feet west of the west line of Felton Street, to be occupied by the bridge now under construction, and also excepting portions of said Woolman Avenue, described as follows, to-wit: Beginning at a point on the south line of Woolman Avenue distant 59.4 feet west from the west line of Felton Street; thence northwesterly to a point which is 94 feet west of the west line of Felton Street and 20 feet north of the south line of Woolman Avenue; thence westerly on a line parallel to and distant 20 feet north from the south line of Woolman Avenue a distance of 82 feet; thence southwesterly to a point on the south line of Woolman Avenue distant 210.6 feet west from the west line of Felton Street; thence easterly along the south line of Woolman Avenue to the point or place of beginning; also beginning at a point on the north line of Woolman Avenue distant 59.4 feet west from the west line of Felton Street; thence southwesterly to a point which is 94 feet west of the west line of Felton Street and 20 feet south of the north line of Woolman Avenue; thence westerly on a line parallel to and distant 20 feet south from the north line of Woolman Avenue a distance of 82 feet; thence northwesterly to a point on the north line of Woolman Avenue distant 210.6 feet west from the west line of Felton Street; thence easterly along the north line of Woolman Avenue to the point or place of beginning), according to the specifications therefor contained in Ordinance No. 3510 of the ordinances of said City, and according to and as shown upon, the plans, drawings and typical cross-sections contained in Document No. 63651, on file in the office of the City Clerk of said City, and copies of which are on file in the office of the City Engineer of said City.

Also, as a part of said work, the construction of cement concrete sidewalks and cement concrete curbing on the north side of said Woolman Avenue, from the east line of Twenty-eighth Street to the west line of Thirtieth Street, including the returns at the northwest and northeast corners of the intersection of said Woolman Avenue with Twenty-ninth Street, according to the specifications therefor contained in Ordinance No. 4860 of the ordinances of said City, and as shown upon said plans, drawings and typical cross-sections contained in said Document No. 63651.

Also, as a part of said work, the construction across the said Woolman Avenue, at a point 56 feet east from the east line of Thirty-first Street, of a twenty-four inch double-strength cement pipe culvert, 116 feet in length, together with its accessories; also, the construction of four cement concrete catch-basins in the intersection of said Woolman Avenue with Thirty-first Street; also, the construction of one twelve-inch corrugated iron pipe culvert, 39 feet in length, leading from the catch-basin in the gutter at the northwest corner of the intersection of said Woolman Avenue with Thirty-first Street to the catch-basin in the gutter at the northeast corner of said intersection; also the construction of one twelve-inch corrugated iron pipe culvert, 39 feet in length, leading from the catch-basin in the gutter at the southwest corner of the intersection of said Woolman Avenue with Thirty-first Street to the catch-basin in the gutter at the southeast corner of said intersection; also, the con-

struction of one fourteen-inch double-strength cement pipe culvert, 58 feet in length, leading from the catch-basin in the gutter at the northeast corner of the intersection of said Woolman Avenue with Thirty-first Street to the said twenty-four inch pipe culvert hereinbefore described; also, the construction of one fourteen-inch double-strength cement pipe culvert, 68 feet in length, leading from the catch-basin in the gutter at the southeast corner of the intersection of said Woolman Avenue with Thirty-first Street to the said twenty-four inch pipe culvert hereinbefore described;

Also, as a part of said work, the construction across the roadway of said Woolman Avenue, at the intersection of said Woolman Avenue with Felton Street, of one fourteen-inch double-strength cement pipe culvert, together with its accessories; also, the construction in the gutter at the northwest and southwest corners of the intersection of said Woolman Avenue with Felton Street, of a cement concrete catch-basin; also, the construction of one twenty-four inch double-strength concrete pipe culvert, 120 feet in length, said culvert commencing at the catch-basin at the southwest corner of the intersection of said Woolman Avenue with Felton Street, and running westerly a distance of 73 feet; thence southwesterly a distance of 47 feet;

Also, as a part of said work, the construction across the said Woolman Avenue, at a point 275 feet east of the east line of Thirty-fifth Street, of one fourteen-inch double-strength cement pipe culvert, 115 feet in length, together with its accessories;

Also, as a part of said work, the construction across the said Woolman Avenue, at the intersection of said Woolman Avenue with Olivewood Terrace, of a double-strength cement pipe culvert, 134 feet in length, together with its accessories, the southwesterly 37 feet of said culvert being constructed of twenty-four inch cement pipe, and the remaining 97 feet of said culvert being constructed of fourteen-inch cement pipe; also the construction of one cement concrete catch-basin in the gutter on the north side of said Woolman Avenue, at a point 260 feet west of the west line of Thirty-seventh Street; also the construction of one cement concrete catch-basin in the gutter on the south side of said Woolman Avenue, at a point 240 feet west of the west line of Thirty-seventh Street; also the construction of one fourteen-inch double-strength cement pipe culvert, 77 feet in length, leading from said last above described catch-basin into said cement pipe culvert hereinbefore described crossing the said intersection of Woolman Avenue and Olivewood Terrace;

All of said culverts and catch-basins to be constructed as shown upon and according to, the plans, drawings and typical crosssections and specifications therefor contained in Document No. 63651.

All of said plans, drawings and typical cross-sections and specifications contained in said Document No. 63651, are hereby approved and adopted as the plans, drawings and typical cross-sections and specifications to be followed, in connection with the specifications contained in said Ordinances No. 3510 and No. 4860, in said grading of, and said work upon, said Woolman Avenue, between said points; and by reference thereto, all said plans, drawings and typical cross-sections and specifications contained in said Document No. 63651, and said specifications contained in said Ordinances No. 3510 and No. 4860, are incorporated herein and made a part hereof.

The said Common Council hereby determines that serial bonds bearing interest at the rate of seven per cent. per annum shall be issued to represent assessments of twenty-five dollars or over for the cost of said work or improvement. Said serial bonds shall extend over a period ending nine years from the second day of January next succeeding their issuance, and an even annual proportion of the principal sum thereof shall be payable by coupon, on the second day of January, every year after their date, until the whole is paid, and the interest shall be payable semi-annually, by coupon, on the second days of January and July, respectively, of each year, at the rate of seven per cent. per annum on all sums unpaid, until the whole of

said principal and interest are paid. Said bonds shall be issued in accordance with the provisions of an Act of the Legislature of the State of California, entitled, "An Act to Provide a System of Street Improvement Bonds to Represent Certain Assessments for the Cost of Street Work and Improvement Within Municipalities, and also for the Payment of such Bonds," approved February 27th, 1893, and of all acts supplementary thereto, or amendatory thereof. And said Common Council hereby determines that said serial bonds shall be issued to represent the expenses of said work or improvement.

That the contemplated work of improvement, hereinbefore mentioned, is in the opinion of said Common Council of more than local and ordinary public benefit, and the expense of said work and improvement is made chargeable upon the district hereinafter described, and said Common Council does hereby declare said district to be the district benefited by said work and improvement, and to be assessed to pay the costs and expenses thereof. Said district is described as follows, to-wit: All that real property in the said City of San Diego, included within the following exterior boundary lines, to-wit:

Beginning at the most westerly corner of lot 13, block 281, San Diego Land & Town Company's Addition; thence northeasterly along the northwesterly line of said lot 13 to an intersection with the southwesterly line of the alley in said block 281; thence southeasterly along the said southwesterly line to an intersection with the west line of Twenty-eighth Street; thence southeasterly to a point on the east line of Twenty-eighth Street distant 150 feet north from the north line of Woolman Avenue; thence east along a line parallel to and distant 150 feet north from the north line of Woolman Avenue to an intersection with the west line of Thirty-second Street; thence easterly to a point on the east line of Thirty-second Street, distant 150 feet north from the north line of Woolman Avenue; thence east on a line parallel to and distant 150 feet north from the north line of Woolman Avenue to an intersection with the west line of Thirty-eighth Street; thence southeasterly to a point on the east line of Thirty-eighth Street distant 145 feet north from the north line of Woolman Avenue; thence east along a line parallel to and distant 145 feet north from the north line of Woolman Avenue to an intersection with the west line of Fortieth Street; thence south along the west line of Fortieth Street to an intersection with the north line of Woolman Avenue; thence southerly to the northeast corner of block 4, Imperial Heights; thence southerly along the east line of said block 4 to a point distant 140 feet south from the south line of Woolman Avenue; thence west along a line parallel to and distant 140 feet south from the south line of Woolman Avenue to an intersection with the east line of Thirty-seventh Street; thence southwesterly to the northeast corner of Block "H", Southlook; thence westerly to the most southerly corner of lot 32, block "E", Southlook; thence northwesterly along the division line between said lot 32 and lot 31, said block "E", to the most westerly corner of said lot 32; thence southwesterly along the division line between lots 31, 30 and lots 3, 4, 5 and 6, said block "E", to the most southerly corner of said lot 6; thence northwesterly along the division line between said lot 6 and lot 7 of said block "E" to the most westerly corner of said lot 6; thence southwesterly to the southeasterly corner of lot 11, block "D", Southlook; thence west along the division line between said lot 11 and lot 10, said block "D", and west along the division line between lots 3 and 4, said block "D" to an intersection with the east line of Thirty-sixth Street; thence westerly to a point on the west line of Thirty-sixth Street distant 150 feet south from the south line of Woolman Avenue; thence west along a line parallel to and distant 150 feet south from the south line of Woolman Avenue to an intersection with the east line of Thirty-fifth Street; thence northwesterly to a point on the west line of Thirty-fifth Street distant 130 feet south from the south line of Woolman Avenue; thence west along a line parallel to and distant 130 feet south from the south line of Woolman Avenue to an intersection with the east line of Thirty-fourth Street; thence southwesterly to a point on the west line of Thirty-fourth Street distant 150 feet south from the south line of Woolman

Avenue; thence west along a line parallel to and distant 150 feet south from the south line of Woolman Avenue to an intersection with the east line of Thirty-second Street; thence westerly to a point on the west line of Thirty-second Street distant 150 feet south from the south line of Woolman Avenue; thence west on a line parallel to and distant 150 feet south from the south line of Woolman Avenue to an intersection with the east line of Thirtieth Street; thence southwesterly to a point on the west line of Thirtieth Street distant 228.50 feet south from the south line of Woolman Avenue; thence west on a line parallel to and distant 228.50 feet south from the south line of Woolman Avenue to an intersection with the east line of Twenty-eighth Street; thence northwesterly to the most northerly corner of block 273, San Diego Land & Town Company's Addition; thence southwesterly to a point on the northwesterly line of Sicard Street distant 150 feet northeasterly from the northeasterly line of Harrison Avenue; thence northwesterly along a line parallel to and distant 150 feet northeasterly from the northeasterly line of Harrison Avenue to a point distant 300 feet northwesterly from the northwesterly line of Sicard Street; thence at right angles northeasterly along the northwesterly line of Lot 36, block 274, San Diego Land & Town Company's Addition and said lot line produced to the place of beginning; excepting therefrom all public streets, roads, alleys, avenues and highways.

Said San Diego Land & Town Company's Addition being according to the official map thereof, No. 379, on file in the office of the County Recorder of San Diego County, California.

Said Imperial Heights being according to the official map thereof, No. 1123, on file in said County Recorder's office.

Said Southlook being according to the official map thereof, No. 1555, on file in said County Recorder's office.

A plat of which said district, indicating by a boundary line the extent of the territory included in said assessment district, approved by this Common Council, is on file in the office of the City Engineer of said City; reference to which is hereby made.

That The Evening Tribune, a daily newspaper published and circulated, and of general circulation, in the said City of San Diego, be, and it is hereby designated as the newspaper in which this Resolution of Intention shall be published by two insertions, and the notice of the passage thereof shall be published by two insertions, in the manner and by the persons required by law.

That the Clerk of the said City of San Diego be, and he is hereby directed to post this Resolution conspicuously for two days on or near the chamber door of the said Common Council, and to cause the same to be published by two insertions in said daily newspaper in the manner required by law.

That the Street Superintendent of the said City of San Diego shall, after the passage of this Resolution of Intention, cause to be conspicuously posted along all streets and parts of street and other public places and rights of way where the work and improvement hereinbefore described is to be done and made, notices of the passage of this Resolution, in the manner and in the form required by law, and shall also cause a notice similar in substance to be published by two insertions in said daily newspaper, in the manner required by law, and thereupon said Superintendent of Street shall cause to be filed in the office of the City Clerk of said City, affidavits showing the posting and publication of the said notices of street work:

That the City Clerk of said City be, and he is hereby directed, immediately upon the passage of this Resolution ^{of} Intention, to mail, with postage thereon prepaid, to each property owner whose property is to be assessed to pay the costs and expenses of said improvement, a postal card containing notice of the passage of this Resolution, designating the location and limits of the improvement provided for herein, and referring to this resolution for particulars, and stating that property belonging to such owner is to be assessed for said improvement, all in the manner, substance and form as prescribed by law; and thereupon said Clerk shall cause

to be filed affidavits in proof of such mailing.

Passed and adopted by the said Common Council of the said City of San Diego, California, this 25th day of August, 1913, by the following vote, to-wit:

AYES---COUNCILMEN Schmidt, Manney, Benbough, Fay and Adams.

NOES---NONE.

ABSENT-NONE.

D. K. Adams,

President of the Common Council of the City of
San Diego, California.

I HEREBY CERTIFY that the above and foregoing Resolution of Intention was passed by the Common Council of the said City of San Diego, at the time and by the vote above stated.

Allen H. Wright,

City Clerk of the City of San Diego, California, and Ex-Officio
Clerk of the Common Council of the City of San Diego.

(SEAL)

By W. E. Bartlett Deputy.

I HEREBY CERTIFY, that the above and foregoing is a full, true and correct copy of Resolution No. 14778 of the resolutions of the City of San Diego, California, as adopted by the Common Council of the City of San Diego, on the 25th day of August, 1913.

Allen H. Wright,

City Clerk of the City of San Diego, California.

By Y. Jacques Deputy.

RESOLUTION OF INTENTION NO. 14779.

H Street.

BE IT RESOLVED, that it is the intention of the Common Council of the City of San Diego, California, to order the following street work to be done, to-wit:

The grading, to the official grade thereof, of H Street, in said City of San Diego, for the entire width of said street, from property line to property line, from the east line of 25th Street to the east line of Pascoe Street, including the entire width and length of the intersections of said H Street with all cross streets, between said points, (excepting the intersections of said H Street with 26th Street, 28th Street and 30th Street, also excepting portions of the said H Street, particularly described as follows, to-wit: commencing at the southwest corner of the intersection of H Street with 28th Street; thence running northerly along the west line of 28th Street a distance of 29 feet; thence running southwesterly to a point on the south line of H Street, distant 120 feet westerly from the west line of 28th Street; thence running easterly along the south line of H Street a distance of 120 feet to the point or place of beginning; also, commencing at the northwest corner of the intersection of H Street with 28th Street; thence running southerly along the west line of 28th Street a distance of 29 feet; thence running northwesterly to a point on the north line of H Street, distant 120 feet westerly from the west line of 28th Street; thence running easterly along the north line of H Street a distance of 120 feet to the point or place of beginning; also, commencing at the northeast corner of the intersection of H Street with 28th Street; thence running easterly along the north line of H Street a distance of 100 feet; thence southerly a distance of 4.67 feet; thence southwesterly to a point on the east line of 28th Street, distant 29 feet southerly from the northeast corner of the intersection of said H Street with 28th Street; thence northerly along the east line of 28th Street a distance of 29 feet to the point or place of beginning; also, commencing at the southeast corner of the intersection of H Street with 28th Street; thence easterly along the south line of H Street a distance of 100 feet; thence northerly a distance of 4.67 feet; thence northwesterly to a point on the east line of 28th Street, distant 29 feet northerly from the southeast corner of

the intersection of H Street with 28th Street; thence southerly along the east line of 28th Street a distance of 29 feet to the point or place of beginning; also excepting a portion of said H Street, 40 feet wide in the center of said H Street, from a point 432.6 feet east from the east line of 33rd Street to a point 495.4 feet east from the east line of 33rd Street, to be occupied by the reinforced concrete bridge hereinafter referred to; also excepting portions of said H Street, described as follows, to-wit: Commencing at a point on the north line of H Street, distant 392.6 feet easterly from the east line of 33rd Street; thence easterly along the north line of H Street a distance of 240.7 feet; thence southwesterly to a point 515.4 feet easterly from the east line of 33rd Street, said point being distant 10 feet southerly from the northerly line of H Street; thence westerly on a line parallel to and distant 10 feet southerly from the northerly line of H Street, a distance of 92.8 feet; thence northwesterly to the point or place of beginning; also, commencing at a point on the south line of H Street distant 629.3 feet easterly from the east line of 33rd Street; thence northwesterly to a point distant 475.4 feet easterly from the east line of 33rd Street, said point being distant 10 feet northerly from the southerly line of H Street; thence westerly on a line parallel to and distant 10 feet northerly from the southerly line of H Street, a distance of 92.8 feet; thence southwesterly to a point on the south line of H Street distant 352.6 feet east of the east line of 33rd Street; thence easterly along the southerly line of H Street to the point or place of beginning; all as shown upon the plans, drawings and typical cross-sections contained in Document No. 60461, hereinafter referred to), according to the specifications therefor contained in Ordinance No. 3510 of the ordinances of said City, and according to, and as shown upon, the plans, drawings and typical cross-sections contained in Document No. 60461, on file in the office of the City Clerk of said City, and copies of which are on file in the office of the City Engineer of said City.

Also, as a part of said work, the construction of a re-inforced concrete bridge, 42 feet wide and 73 feet long, together with the wing walls, gravity walls, toe-walls, abutments, and all other accessories thereto, across the intersection of said H Street with 28th Street; the center line of said bridge to be constructed on the center line of said H Street. That said bridge shall be constructed of the materials, and in the manner as shown upon, and according to, the plans, drawings and typical cross-sections and specifications therefor contained in said Document No. 60461.

Also, as a part of said work, the construction of a reinforced concrete bridge, 62.8 feet long and 40 feet wide, together with the wing walls, gravity walls, toe walls, abutments, and all other accessories thereto, in said H Street, across the Chollas Creek, from a point 432.6 feet east from the east line of 33rd Street to a point 495.4 feet east from the east line of 33rd Street; the center line of said bridge to be constructed on the center line of said H Street. That said bridge shall be constructed of the materials, and in the manner as shown upon, and according to, the plans, drawings and typical cross-sections and specifications therefor contained in said Document No. 60461.

Also, as a part of said work, the construction on the north side of said H Street, between the east line of 28th Street and a point 100 feet east from the east line of 28th Street, of a cement concrete sidewalk, four feet in width, and a cement concrete stairway, said cement concrete stairway to be located at the easterly end of said sidewalk; also the construction of a concrete step at the westerly end of said sidewalk; also the construction on the north side of said H Street, from the east line of 28th Street to a point 100 feet east from the east line of 28th Street, of a cement concrete retaining wall; said step, stairway, sidewalk and retaining wall to lead from 28th Street up to the finished grade of H Street; all as shown upon, and according to, the plans, drawings and typical cross-sections and specifications therefor contained in said Document No. 60461.

Also, as a part of said work, the construction on the south side of said H Street, between the east line of 28th Street and a point 100 feet east from the east line of 28th Street, of a cement concrete sidewalk, four feet in width, and a cement concrete stairway, said cement stairway to be located at the westerly end of said sidewalk; also the construction on the south side of said H Street, from the east line of 28th Street to a point 100 feet east from the east line of 28th Street, of a cement concrete retaining wall; said stairway, sidewalk and retaining wall to lead from 28th Street up to the finished grade of said H Street; all as shown upon, and according to, the plans, drawings and typical cross-sections and specifications therefor contained in said Document No. 60461.

Also, as a part of said work, the construction of the following cement pipe culverts in the said H Street, between the east line of 25th Street and the east line of Pascoe Street, to-wit:

The construction across the said H Street, at a point 320 feet east from the east line of 25th Street, of one twenty-four inch double-strength cement pipe culvert and its accessories; also two cement concrete catch-basins, and two twelve-inch cement pipes leading from said catch-basins into said culvert.

The construction diagonally across the intersection of said H Street with 27th Street, of one twenty-four inch double-strength cement pipe culvert and its accessories, also two cement concrete catch-basins, and two twelve-inch cement pipes leading from said catch-basins into said culvert.

The construction across the said H Street, at the westerly side of 28th Street, of one thirty-inch double-strength cement pipe culvert and its accessories, also two cement concrete catch-basins and two twelve-inch cement pipes leading from said catch-basins into said culvert.

The construction across the said H Street, at a point 96 feet east of the northeast corner of the intersection of said H Street with 29th Street, of one thirty-inch double-strength cement pipe culvert and its accessories, also two cement concrete catch-basins in the intersection of said H Street with 29th Street, and two twelve-inch single-strength cement pipe culverts leading from said catch-basins into said thirty-inch cement pipe culvert.

The construction across the said H Street of one sixteen-inch single-strength cement pipe culvert and its accessories, said culvert commencing in 32nd Street in McLaren's H Street Addition, and running diagonally across said H Street to a point 33 feet east of the southeast corner of the intersection of said H Street with 32nd Street in said McLaren's H Street Addition; also the construction of two cement concrete catch-basins, and two twelve-inch cement pipes leading from said catch-basins into said culvert.

The construction across the said H Street, at the westerly side of 33rd Street, of one fourteen-inch single-strength cement pipe culvert and its accessories, also two cement concrete catch-basins leading into said culvert.

The construction across the said H Street at a point 510.4 feet east from the east line of 33rd Street, of one sixteen-inch single-strength cement pipe culvert and its accessories, also two cement concrete catch-basins, and two twelve-inch cement pipes leading from said catch-basins into said culvert.

All of said culverts to be constructed of the materials, and in the manner as shown upon, and according to, the plans, drawings and typical cross-sections and specifications therefor contained in said Document No. 60461.

All of said plans, drawings and typical cross-sections and specifications contained in said Document No. 60461, are hereby approved and adopted as the plans, drawings and typical cross-sections and specifications to be followed, in connection with the specifications contained in said Ordinance No. 3510, in said grading of, and said work upon, said H Street and said intersections of streets, between said points; and by reference thereto, all said plans,

drawings and typical cross-sections and specifications contained in said Document No. 60641, and said specifications contained in said Ordinance No. 3510, are incorporated herein and made a part hereof.

The said Common Council hereby determines that serial bonds bearing interest at the rate of seven per cent. per annum shall be issued to represent assessments of twenty-five dollars or over for the cost of said work or improvement. Said serial bonds shall extend over a period ending nine years from the second day of January next succeeding their issuance and an even annual proportion of the principal sum thereof shall be payable by coupon, on the second day of January, every year after their date, until the whole is paid, and the interest shall be payable semi-annually, by coupon, on the second days of January and July, respectively, of each year, at the rate of seven per cent. per annum on all sums unpaid, until the whole of said principal and interest are paid. Said bonds shall be issued in accordance with the provisions of an Act of the Legislature of the State of California, entitled, "An Act to Provide a System of Street Improvement Bonds to Represent Certain Assessments for the Cost of Street Work and Improvement Within Municipalities, and also for the Payment of such Bonds," approved February 27th, 1893, and of all acts supplementary thereto, or amendatory thereof. And said Common Council hereby determines that said serial bonds shall be issued to represent the expenses of said work or improvement.

That the contemplated work of improvement, hereinbefore mentioned, is in the opinion of said Common Council of more than local and ordinary public benefit, and the expense of said work and improvement is made chargeable upon the district hereinafter described, and said Common Council does hereby declare said district to be the district benefited by said work and improvement, and to be assessed to pay the costs and expenses thereof. Said district is described as follows, to-wit: All that real property in the said City of San Diego, included within the following exterior boundary lines, to-wit:

Beginning at a point on the east line of 25th Street distant 150 feet north of the north line of H Street; thence east on a line parallel to and distant 150 feet north from the north line of H Street to an intersection of the west line of 32nd Street; thence easterly to an intersection of the east line of 32nd Street with the south line of the alley in block 128 of Choate's Addition; thence east along the south line of said alley in said block 128, to an intersection with the west line of 33rd Street; thence easterly to the northwest corner of lot 1, block 1, The Dells Park; thence east along the south line of the alley lying north of said block 1 to an intersection with the southeasterly line of the alley lying northwesterly of block 1, The Dells Park; thence southeasterly along the division line between lot 53, said block 1, and lots 46, 47, 48, 49, 50, 51 and 52 of said block 1, to an intersection with the west line of Merritt Street; thence easterly to the most westerly corner of lot 22, block 4, The Dells Park; thence east along the south line of said block 4 to an intersection with the east line of Pascoe Street; thence south along the east line of Pascoe Street to a point distant 150 feet south of the south line of H Street; thence west on a line parallel to and distant 150 feet south of the south line of H Street to an intersection with the east line of Merritt Street; thence northwesterly to an intersection of the west line of Merritt Street with the center line of the alley in block 5, The Dells Park; thence west along the center line of the alley in said block 5, and west along the center line of the alley through blocks 3 and 2 of McLaren's H Street Addition, to an intersection with the east line of 32nd Street in McLaren's H Street Addition; thence southwesterly to a point on the west line of 32nd Street in McLaren's H Street Addition distant 150 feet south of the south line of H Street; thence west on a line parallel to and distant 150 feet south from the south line of H Street to an intersection with the east line of 25th Street; thence north along the east line of 25th Street to the point or place of beginning; excepting therefrom all public streets, roads, alleys, avenues and highways.

Said Choate's Addition being according to the official map thereof, No. 167, on file in the County Recorder's office of San Diego County, California.

Said The Dells Park being a subdivision of a portion of Pueblo Lots 1151 and 1152, according to the official map thereof, No. 1172, on file in said County Recorder's office.

Said McLaren's H Street Addition to San Diego being according to the official map thereof, No. 291, on file in said County Recorder's office.

A plat of which said district, indicating by a boundary line the extent of the territory included in said assessment district, approved by the said Common Council, is on file in the office of the City Engineer of said City; reference to which is hereby made.

That The Evening Tribune, a daily newspaper published and circulated, and of general circulation, in the said City of San Diego, be, and it is hereby designated as the newspaper in which this Resolution of Intention shall be published by two insertions, and the notice of the passage thereof shall be published by two insertions, in the manner and by the persons required by law.

That the Clerk of the said City of San Diego be, and he is hereby directed to post this Resolution conspicuously for two days on or near the chamber door of the said Common Council, and to cause the same to be published by two insertions in said daily newspaper in the manner required by law.

That the Street Superintendent of the said City of San Diego shall, after the passage of this Resolution of Intention, cause to be conspicuously posted along all streets and parts of streets and other public places and rights of way where the work and improvement hereinbefore described is to be done and made, notices of the passage of this Resolution, in the manner and in the form required by law, and shall also cause a notice similar in substance to be published by two insertions in said daily newspaper, in the manner required by law, and thereupon said Superintendent of Streets shall cause to be filed in the office of the City Clerk of said City, affidavits showing the posting and publication of the said notices of street work.

That the City Clerk of said City be, and he is hereby directed, immediately upon the passage of this Resolution of Intention, to mail, with postage thereon prepaid, to each property owner whose property is to be assessed to pay the costs and expenses of said improvement, a postal card containing notice of the passage of this Resolution, designating the location and limits of the improvement provided for herein, and referring to this resolution for particulars, and stating that property belonging to such owner is to be assessed for said improvement, all in the manner, substance and form as prescribed by law; and thereupon said Clerk shall cause to be filed affidavits in proof of such mailing.

Passed and adopted by the said Common Council of the said City of San Diego, California, this 25th day of August, 1913, by the following vote, to-wit:

AYES---COUNCILMEN Schmidt, Manney, Benbough, Fay and Adams.

NOES---NONE.

ABSENT-NONE.

D. K. Adams,

President of the Common Council of the City of
San Diego, California.

I HEREBY CERTIFY that the above and foregoing Resolution of Intention was passed by the Common Council of the said City of San Diego, at the time and by the vote above stated.

Allen H. Wright,

City Clerk of the City of San Diego, California, and Ex-Officio
Clerk of the Common Council of the City of San Diego.

(SEAL)

By W. E. Bartlett Deputy.

I HEREBY CERTIFY that the above and foregoing is a full, true and correct copy of

Resolution No. 14779 of the resolutions of the City of San Diego, California, as adopted by the Common Council of said City on the 25th day of August, 1913.

Allen H. Wright,

City Clerk of the City of San Diego, California.

By *J. A. Jacques* Deputy.

RESOLUTION CHANGING GRADE NO. 14780.

Sutter Street.

WHEREAS, all the acts and things required by law to confer jurisdiction upon the Common Council of the City of San Diego, California, to change the grade of Sutter Street, in said City of San Diego, between the east line of Jackdaw Street and the west line of Crane Place, as described in Resolution of Intention No. 14243, on file in the office of the City Clerk of said City, have been done, and no protests against such proposed change or modification of grade having been filed with the Clerk of said Council, within the time provided by law, NOW THEREFORE,

BE IT RESOLVED, that the Common Council of the City of San Diego, California, hereby orders the change and modification of the grade of said Sutter Street, between said points, to be made as proposed by and described in said Resolution of Intention as follows, to-wit:

At the intersection of Sutter Street with Jackdaw Street; at the southeast corner, grade elevation to remain at 259.50 feet; at a point where the east line of Jackdaw Street produced north would intersect the north line of Sutter Street, grade elevation to remain at 260.00 feet; at a point on the north line of Sutter Street distant 80 feet east from the last named point, change grade elevation from 256.60 feet to 258.50 feet; at a point on the north line of Sutter Street distant 76 feet east from the last named point, change grade elevation from 253.90 feet to 253.30 feet; at a point on the north line of Sutter Street distant 20 feet east from last named point, change grade elevation from 253.10 feet to 252.06 feet; at a point on the north line of Sutter Street distant 20 feet east from last named point, change grade elevation from 252.30 feet to 251.05 feet; at a point on the north line of Sutter Street distant 20 feet east from last named point, change grade elevation from 251.50 feet to 250.28 feet; at a point on the north line of Sutter Street distant 20 feet east from last named point, change grade elevation from 251.00 feet to 249.75 feet; at a point on the north line of Sutter Street, distant 20 feet east of the last named point, change the grade elevation from 250.70 feet to 249.45 feet; at a point on the north line of Sutter Street distant 20 feet east from last named point, change grade elevation from 250.80 feet to 249.40 feet; at a point on the north line of Sutter Street distant 20 feet east from last named point, change grade elevation from 251.20 feet to 249.56 feet; at a point on the north line of Sutter Street distant 20 feet east from last named point, change grade elevation from 251.80 feet to 250.00 feet; at a point on the north line of Sutter Street distant 20 feet east from last named point, change grade elevation from 252.35 feet to 250.60 feet; at a point on the north line of Sutter Street distant 20 feet east from last named point, change grade elevation from 252.75 feet to 251.50 feet.

At a point on the south line of Sutter Street distant 80 feet east from the east line of Jackdaw Street, change grade elevation from 256.36 feet to 258.50 feet; at a point on the south line of Sutter Street distant 76 feet east from last named point, change grade elevation from 253.36 feet to 253.10 feet; at a point on the south line of Sutter Street distant 20 feet east from last named point, change grade elevation from 252.70 feet to 251.80 feet; at a point on the south line of Sutter Street distant 20 feet east from last named point, change grade elevation from 261.90 feet to 250.76 feet; at a point on the south line of Sutter Street distant 20 feet east from last named point, change grade elevation from 251.00 feet to 249.84 feet; at a point on the south line of Sutter Street distant 20 feet

east from last named point, change grade elevation from 250.50 feet to 249.40 feet; at a point on the south line of Sutter Street distant 20 feet east from last named point, change grade elevation from 250.20 feet to 249.12 feet; at a point on the south line of Sutter Street distant 20 feet east from last named point, change grade elevation from 250.30 feet to 249.04 feet; at a point on the south line of Sutter Street distant 20 feet east from last named point, change grade elevation from 250.70 feet to 249.13 feet; at a point on the south line of Sutter Street distant 20 feet east from last named point, change grade elevation from 251.40 feet to 249.68 feet; at a point on the south line of Sutter Street distant 20 feet east from last named point change grade elevation from 251.90 feet to 250.36 feet; at a point on the south line of Sutter Street distant 20 feet east from last named point, change grade elevation from 252.50 feet to 251.30 feet.

At the intersection of the south line of Sutter Street with the west line of Crane Place, grade elevation to remain at 254.50 feet; at a point on the north line of Sutter Street at right angles to last named point, grade elevation to remain at 254.50 feet.

And the grade of said Sutter Street, between the points hereinbefore mentioned, shall have a uniform ascent and descent, and the center line of said street shall have an average elevation of the opposite curb grades.

All of said grade elevations to be above the datum line of levels, as fixed by Ordinance No. 3950 of the ordinances of said City.

That The Evening Tribune, a daily newspaper published and circulated, and of general circulation, in the said City of San Diego, be, and it is hereby designated as the newspaper in which this resolution ordering change of grade shall be published for two days, in the manner and by the persons required by law.

That the Clerk of the said City of San Diego be, and he is hereby directed to cause this resolution ordering change of grade to be published by two insertions in said daily newspaper in the manner required by law.

Passed and adopted by the said Common Council of the said City of San Diego, California, this 25th day of August, 1913, by the following vote, to-wit:

AYES---COUNCILMEN Schmidt, Manney, Benbough, Fay and Adams.

NOES---NONE.

ABSENT-NONE.

D. K. Adams,

President of the Common Council of the City of
San Diego, California.

I HEREBY CERTIFY that the above and foregoing Resolution was passed by the Common Council of the said City of San Diego, at the time and by the vote, above stated.

Allen H. Wright,

City Clerk of the City of San Diego, California, and Ex-Officio
Clerk of the Common Council of the City of San Diego.

(SEAL)

By W. E. Bartlett Deputy.

I HEREBY CERTIFY that the above and foregoing is a full, true and correct copy of Resolution No. 14780 of the resolutions of the City of San Diego, California, as adopted by the Common Council of said City on the 25th day of August, 1913.

Allen H. Wright,

City Clerk of the City of San Diego, California.

By W. E. Bartlett Deputy.

RESOLUTION CHANGING GRADE NO. 14781.

Lowell Street.

WHEREAS, all the acts and things required by law to confer jurisdiction upon the Common Council of the City of San Diego, California, to order the change of grade of Lowell Street, in Roseville, in said City of San Diego, between the northwesterly line of Plum Street and the northwesterly line of Roseville, as described in Resolution of Intention No. 14244, on file in the office of the City Clerk of said City, have been done, and no protests against such proposed change or modification of grade having been filed with the Clerk of said Council, within the time provided by law, NOW THEREFORE,

BE IT RESOLVED, that the Common Council of the City of San Diego, California, hereby orders the change and modification of the grade of said Lowell Street, between said points, to be made as proposed by and described in said Resolution of Intention, as follows, to-wit:

At the intersection of Lowell Street with Plum Street; at the north corner, grade elevation to remain at 84.00 feet; at the west corner, grade elevation to remain at 84.00 feet.

At the intersection of the northeasterly line of Lowell Street with the northwesterly line of Roseville, change grade elevation from 104.00 feet to 112.00 feet; at the intersection of the southwesterly line of Lowell Street with the northwesterly line of Roseville, change grade elevation from 104.00 feet to 112.00 feet.

And the grade of said Lowell Street, between the points hereinbefore mentioned, shall have a uniform ascent and descent, and the center line of said street shall have an average elevation of the opposite curb grades.

All of said grade elevations to be above the datum line of levels as fixed by Ordinance No. 3950 of the ordinances of said City.

That The Evening Tribune, a daily newspaper published and circulated, and of general circulation, in the said City of San Diego, be, and it is hereby designated as the newspaper in which this resolution ordering change of grade shall be published for two days, in the manner and by the persons required by law.

That the Clerk of the said City of San Diego be, and he is hereby directed to cause this resolution ordering change of grade to be published by two insertions in said daily newspaper in the manner required by law.

Passed and adopted by the said Common Council of the said City of San Diego, California, this 25th day of August, 1913, by the following vote, to-wit:

AYES---COUNCILMEN Schmidt, Manney, Benbough, Fay and Adams.

NOES---NONE.

ABSENT-NONE.

D. K. Adams,

President of the Common Council of the City of
San Diego, California.

I HEREBY CERTIFY that the above and foregoing Resolution was passed by the Common Council of the said City of San Diego, at the time and by the vote, above stated.

Allen H. Wright,

City Clerk of the City of San Diego, California, and Ex-Officio
Clerk of the Common Council of the City of San Diego.

(SEAL)

By W. E. Bartlett Deputy.

I HEREBY CERTIFY that the above and foregoing is a full, true and correct copy of Resolution No. 14781 of the resolutions of the City of San Diego, California, as adopted by the Common Council of said City on the 25th day of August, 1913.

Allen H. Wright,

City Clerk of the City of San Diego, California.

By Y. A. Jacques Deputy.

RESOLUTION CHANGING GRADE NO. 14782.

Lincoln Avenue.

WHEREAS, all the acts and things required by law to confer jurisdiction upon the Common Council of the City of San Diego, California, to order the change of the grade of Lincoln Avenue, in said City of San Diego, between the east line of Park Boulevard and the west line of Georgia Street, as described in Resolution of Intention No. 14246, on file in the office of the City Clerk of said City, have been done, and no protests against such proposed change or modification of grade having been filed with the Clerk of said Council, within the time provided by law, NOW THEREFORE,

BE IT RESOLVED, that the Common Council of the City of San Diego, California, hereby orders the change and modification of the grade of said Lincoln Avenue, between said points, to be made as proposed by and described in said Resolution of Intention, as follows, to-wit:

At the intersection of Lincoln Avenue with Park Boulevard; at the northeast corner, grade elevation to remain at 332.40 feet; at the southeast corner, grade elevation to remain at 331.20 feet.

At a point on the north line of Lincoln Avenue distant 100 feet east from the east line of Park Boulevard, change grade elevation from 329.90 feet to 333.80 feet; at a point on the north line of Lincoln Avenue distant 25 feet east from the last named point, change grade elevation from 329.29 feet to 333.90 feet; at a point on the north line of Lincoln Avenue distant 25 feet east from last named point, change grade elevation from 328.68 feet to 333.35 feet; at a point on the north line of Lincoln Avenue distant 25 feet east from last named point, change grade elevation from 328.07 feet to 332.70 feet; at a point on the north line of Lincoln Avenue distant 25 feet east from last named point, change grade elevation from 327.46 feet to 331.34 feet.

At a point on the south line of Lincoln Avenue distant 100 feet east from the east line of Park Boulevard, change grade elevation from 329.10 feet to 332.74 feet; at a point on the south line of Lincoln Avenue distant 25 feet east from last named point, change grade elevation from 328.60 feet to 332.90 feet; at a point on the south line of Lincoln Avenue distant 25 feet east from last named point, change grade elevation from 328.10 feet to 332.60 feet; at a point on the south line of Lincoln Avenue distant 25 feet east from last named point, change grade elevation from 327.58 feet to 331.90 feet; at a point on the south line of Lincoln Avenue distant 25 feet east from last named point, change grade elevation from 327.07 feet to 330.66 feet.

At the intersection of Lincoln Avenue with Georgia Street; at the northwest corner grade elevation to remain at 325.00 feet; at the southwest corner grade elevation to remain at 325.00 feet.

And the grade of said Lincoln Avenue, between the points hereinbefore mentioned, shall have a uniform ascent and descent, and the center line of said street shall have an average elevation of the opposite curb grades.

All of said grade elevations to be above the datum line of levels, as fixed by Ordinance No. 3950 of the ordinances of said City.

That The Evening Tribune, a daily newspaper published and circulated, and of general circulation, in the said City of San Diego, be, and it is hereby designated as the newspaper in which this resolution ordering change of grade shall be published for two days, in the manner and by the persons required by law.

That the Clerk of the said City of San Diego be, and he is hereby directed to cause this resolution ordering change of grade to be published by two insertions in said daily newspaper in the manner required by law.

Passed and adopted by the said Common Council of the said City of San Diego, Cali-

ornia, this 25th day of August, 1913, by the following vote, to-wit:

AYES---COUNCILMEN Schmidt, Manney, Benbough, Fay and Adams.

NOES---NONE.

ABSENT-NONE.

D. K. Adams,

President of the Common Council of the City of
San Diego, California.

I HEREBY CERTIFY that the above and foregoing Resolution was passed by the Common Council of the said City of San Diego, at the time and by the vote, above stated.

Allen H. Wright,

City Clerk of the City of San Diego, California, and Ex-Officio
Clerk of the Common Council of the City of San Diego.

(SEAL)

By W. E. Bartlett Deputy.

I HEREBY CERTIFY that the above and foregoing is a full, true and correct copy of Resolution No. 14782 of the resolutions of the City of San Diego, California, as adopted by the Common Council of said City on the 25th day of August, 1913.

Allen H. Wright,

City Clerk of the City of San Diego, California.

By Y. A. Jacques Deputy.

RESOLUTION CHANGING GRADE NO. 14783.

College Street, La Jolla.

WHEREAS, all the acts and things required by law to confer jurisdiction upon the Common Council of the City of San Diego, California, to order the change of the grade of College Street, in La Jolla, in said City of San Diego, between a point 170 feet east of the southeasterly line of State Street and the southwesterly line of Prospect Street, as described in Resolution of Intention No. 14245, on file in the office of the City Clerk of said City, have been done, and no protests against such proposed change or modification of grade having been filed with the Clerk of said Council, within the time provided by law, NOW THEREFORE,

BE IT RESOLVED, that the Common Council of the City of San Diego, California, hereby orders the change and modification of the grade of said College Street, between said points, to be made as proposed by and described in said Resolution of Intention, as follows, to-wit:

At a point on the north line of College Street 170 feet east from the southeasterly line of State Street, grade elevation to remain at 100.00 feet; at the intersection of the north line of College Street with the center line of the alley in block 25, La Jolla Park, change grade elevation from 105.00 feet to 105.85 feet.

At a point on the south line of College Street distant 703.1 feet east from the east line of Girard Street, grade elevation to remain at 121.00 feet; at a point on the north line of College Street 554.3 feet east from the southeasterly line of State Street, change grade elevation from 120.47 feet to 121.00 feet.

At the intersection of the northwesterly line of College Street with the westerly line of High Street, change the grade elevation from 128.00 feet to 128.50 feet; at the intersection of the southeasterly line of College Street with the westerly line of High Street, change the grade elevation from 131.00 feet to 130.00 feet; at the intersection of the southeasterly line of College Street with the easterly line of High Street, change the grade elevation from 134.00 feet to 133.00 feet; at the intersection of the northwesterly line of College Street with the easterly line of High Street, change the grade elevation from 131.00 feet to 131.50 feet.

At the intersection of the northwesterly line of College Street with the westerly line of Magnolia Place, change grade elevation from 160.00 feet to 160.50 feet; at the intersection of the southeasterly line of College Street with the easterly line of Magnolia Place, change the grade elevation from 163.00 feet to 162.00 feet; at the intersection of the southeasterly line of College Street with the easterly line of Magnolia Place, change the grade elevation from 166.00 feet to 165.00 feet.

At a point on the northwesterly line of College Street, 240 feet northeasterly from the northeasterly line of Magnolia Place, grade elevation to remain at 178.00 feet; at a point on the southeasterly line of College Street 240 feet northeasterly from the northeasterly line of Magnolia Place, change grade elevation from 180.00 feet to 178.50 feet.

At the intersection of the northwesterly line of College Street with the westerly line of Exchange Place, change grade elevation from 184.00 feet to 184.50 feet; at the intersection of the southeasterly line of College Street with the westerly line of Exchange Place, change grade elevation from 187.00 feet to 186.00 feet; at the intersection of the southeasterly line of College Street with the easterly line of Exchange Place, change grade elevation from 188.00 feet to 187.00 feet; at the intersection of the northwesterly line of College Street with the easterly line of Exchange Place, change grade elevation from 185.00 feet to 185.50 feet.

At a point on the northwesterly line of College Street 120 feet northeasterly from the northeasterly line of Exchange Place, change grade elevation from 191.00 feet to 191.50 feet; at a point on the southeasterly line of College Street at right angles to last named point, change grade elevation from 194.00 feet to 193.00 feet.

At a point on the southeasterly line of College Street 200 feet northeasterly from the last named point, change grade elevation from 195.00 feet to 194.00 feet; at a point on the northwesterly line of College Street at right angles to last named point, change grade elevation from 192.00 feet to 192.50 feet.

At the intersection of the northwesterly line of college Street with the southwesterly line of Prospect Street, grade elevation to remain at 190.00 feet; at the intersection of the southeasterly line of College Street with the southwesterly line of Prospect Street, the grade elevation to remain at 193.00 feet.

And the grade of said College Street, between the points hereinbefore mentioned, shall have a uniform ascent and descent, and the center line of said street shall have an average elevation of the opposite curb grades.

All of said grade elevations to be above the datum line of levels, as fixed by Ordinance No. 3950 of the ordinances of said City.

circu
in wh
passa
law.

That The Evening Tribune, a daily newspaper published and circulated, and of general circulation, in the said City of San Diego, be, and it is hereby designated as the newspaper in which this resolution ordering change of grade shall be published for two days, in the manner and by the persons required by law.

this
said

That the Clerk of the said City of San Diego be, and he is hereby directed to cause this resolution ordering change of grade to be published by two insertions in said daily newspaper in the manner required by law.

newspaper in the manner required by law.

That the Street Superintendent of the City of San Diego shall thereupon cause to be conspicuously posted along the street designated in this Resolution of Intention where said change or modification of grade is proposed to be made, at not more than one hundred feet in distance apart, but not less than three in all, notices of the passage of this Resolution of Intention, in the manner and form required by law, and shall also cause a notice similar in substance to be published for six days in said daily newspaper in the manner required by law.

eral

per

the

by

ost

e

y

Passed and adopted by the said Common Council of the said City of San Diego, California, this 25th day of August, 1913, by the following vote, to-wit:

AYES---COUNCILMEN Schmidt, Manney, Benbough, Fay and Adams.

NOES---NONE.

ABSENT-NONE.

D. K. Adams,

President of the Common Council of the City of
San Diego, California.

I HEREBY CERTIFY that the above and foregoing Resolution of Intention was passed by the Common Council of the said City of San Diego, at the time and by the vote above stated.

Allen H. Wright,

City Clerk of the City of San Diego, California, and Ex-Officio
Clerk of the Common Council of the said City of San Diego.

(SEAL)

By W. E. Bartlett Deputy.

I HEREBY CERTIFY that the above and foregoing is a full, true and correct copy of Resolution No. 14783 of the resolutions of the City of San Diego, California, as adopted by the Common Council of the said City on the 25th day of August, 1913.

Allen H. Wright,

City Clerk of the City of San Diego, California.

By Y. A. Jacques Deputy.

RESOLUTION ORDERING WORK NO. 14784.

Front Street.

RESOLVED By the Common Council of the City of San Diego, California, that the public interest and convenience of said City require that the street work hereinafter described be done, and therefore the said Common Council hereby orders the following street work to be done, to-wit:

The paving, with asphalt pavement, laid upon a concrete base, of the roadway of Front Street, in said City, from curb line to curb line, from the north line of B Street to the north line of Maple Street, including the roadway of all intersections of said Front Street with all cross streets, between said points, according to the specifications therefor contained in Ordinance No. 5000 of the ordinances of said City, and according to, and as shown upon, the plans, drawings and typical cross-sections contained in Document No. 63951, on file in the office of the City Clerk of said City, and copies of which are on file in the office of the City Engineer of said City.

And also, as a part of said work, the construction upon the said Front Street of the following cement concrete curbing, to-wit: 20 feet of concrete curbing on the east side of said Front Street, between Cedar Street and Date Street; 6 feet of concrete curbing on the west side of said Front Street, between Date Street and Elm Street; and 47.5 feet of concrete curbing on the east side of said Front Street, between Kalmia Street and Laurel Street; according to the specifications therefor contained in ordinance No. 4860 of the ordinances of said City, and according to, and as shown upon, the said plans, drawings and typical cross-sections contained in said Document No. 63951.

Also, as a part of said work, the construction in the said Front Street of the following re-inforced concrete culverts, to-wit: one twenty-four inch reinforced concrete culvert, and its accessories, at each of the intersections of said Front Street with Grape Street, Ivy Street, Juniper Street, Kalmia Street and Laurel Street; all as shown upon, and according to, the plans, drawings and typical cross-sections and specifications therefor contained in said Document No. 63951.

And also, as a part of said work, the construction of one cement concrete catch-

basin on each side of the said Front Street, at the north line of B Street, according to the specifications therefor, and as shown upon the plans, drawings and typical cross-sections contained in said Document No. 63951.

All of said plans, drawings and typical cross-sections and specifications contained in said Document No. 63951, and said specifications contained in said Ordinances No. 5000 and No. 4860, are, by reference thereto, incorporated herein and made a part hereof.

The costs and expenses of said work and improvement are to be assessed upon the district which is more particularly described in Resolution of Intention No. 14346, on file in the office of the City Clerk of said City.

For further particulars, and a description of said assessment district, reference is hereby made to said Resolution of Intention No. 14346.

The said Common Council determined that serial bonds bearing interest at the rate of seven per cent. per annum shall be issued to represent assessments of twenty-five dollars or over for the cost of said work or improvement. Said serial bonds shall extend over a period ending nine years from the second day of January next succeeding their date, and an even annual proportion of the principal sum thereof shall be payable by coupon, on the second day of January, every year after their date, until the whole is paid, and the interest shall be payable semi-annually, by coupon, on the second days of January and July, respectively, of each year, at the rate of seven per cent. per annum on all sums unpaid, until the whole of said principal and interest are paid. Said bonds shall be issued in accordance with the provisions of an Act of the Legislature of the State of California, entitled, "An Act to Provide a System of Street Improvement Bonds to Represent Certain Assessments for the Cost of Street Work and Improvement Within Municipalities, and also for the Payment of such Bonds," approved February 27th, 1893, and of all acts supplementary thereto, or amendatory thereof. And said Common Council determined that said serial bonds shall be issued to represent the expenses of said work or improvement.

The EVENING TRIBUNE, a daily newspaper published and circulated and of general circulation in said City of San Diego, is hereby designated as the newspaper in which this Resolution Ordering Work, and the notice of said work inviting sealed proposals for doing the same, shall be published, in the manner and form, and by the persons required by law.

The Clerk of the said City of San Diego is hereby directed to post conspicuously for five days, on or near the chamber door of the said Common Council, in the manner and form required by law, a notice with specifications inviting sealed proposals or bids for doing said work; and said Clerk is hereby directed to publish, for two days in said newspaper in the manner and form required by law, a notice of said work, inviting sealed proposals or bids for doing the said work, and referring to the specifications posted or on file. Said notice shall require either a certified check or bond, as prescribed by law, for an amount not less than ten per cent. of the aggregate of the proposal.

Said Clerk of the said city of San Diego is also directed to publish for two days in said newspaper, in the manner required by law, this resolution ordering work.

passed and adopted by the Common Council of the said City of San Diego, California, this 25th day of August, 1913, by the following vote, to-wit:

AYES---COUNCILMEN Schmidt, Manney, Benbough, Fay and Adams.

NOES---NONE.

ABSENT-NONE.

D. K. Adams,

President of the Common Council of the City of
San Diego, California.

I HEREBY CERTIFY that the above and foregoing Resolution Ordering Work was passed by the Common Council of the said City of San Diego, at the time and by the vote, above stated.

Allen H. Wright,

City Clerk of the City of San Diego, California, and Ex-officio
Clerk of the Common Council of the said City of San Diego.

(SEAL)

By W. E. Bartlett Deputy.

I HEREBY CERTIFY that the above and foregoing is a full, true and correct copy of Resolution No. 14784 of the resolutions of the City of San Diego, California, as adopted by the Common Council of said City on the 25th day of August, 1913.

Allen H. Wright,

City Clerk of the City of San Diego, California.

By W. E. Bartlett Deputy.

RESOLUTION ORDERING WORK NO. 14785.

Florida Street.

RESOLVED By the Common Council of the City of San Diego, California, that the public interest and convenience of said City require that the street work hereinafter described be done, and therefore the said Common Council hereby orders the following street work to be done, to-wit:

The grading, and paving with decomposed granite, to the official grade thereof, of the roadway of Florida Street, in said City, from curb line to curb line, from the north line of the 1400 acre public park to the south line of Adams Avenue, and also that portion of the roadway of said Florida Street leading into all alleys, between said points, including the roadway of all intersections of said Florida Street with all cross streets, between said points, (excepting the intersection of said Florida Street with Madison Avenue, El Cajon Avenue and University Avenue), according to the specifications therefor contained in Ordinance No. 4400 of the ordinances of said City, and according to, and as shown upon the plans, drawings and typical cross-sections contained in Document No. 61873, on file in the office of the City Clerk of said City, and copies of which are on file in the office of the City Engineer of said City.

Also, as a part of said work, the grading to the official grade thereof, of said Florida Street, on both sides thereof, between the curb line of said street and the property line, from the north line of the 1400 acre public park to the south line of Adams Avenue, including the returns in all intersections of said Florida Street with all cross streets, between said points, (excepting the intersections of said Florida Street with Madison Avenue, El Cajon Avenue and University Avenue), according to the specifications therefor contained in Ordinance No. 3510 of the ordinances of said City, and according to, and as shown upon, the plans, drawings and typical cross-sections contained in said Document No. 61873.

Also, as a part of said work, the construction of cement concrete curbing on both sides of the said Florida Street, from the north line of the 1400 acre public park to the south line of Adams Avenue, including the returns in all intersections of said Florida Street with all cross streets, between said points, (excepting the intersections of said Florida Street with Madison Avenue, El Cajon Avenue and University Avenue, and also excepting the curbing on the west side of said Florida Street, between the south line of University Avenue and the north line of Robinson Avenue, to be occupied by the concrete retaining wall hereinafter referred to), according to the specifications therefor contained in Ordinance No. 4860 of the ordinances of said City, and according to, and as shown upon, the plans, drawings and typical cross-sections contained in said Document No. 61873.

Also, as a part of said work, the construction on the west curb line of Florida Street, between the south line of University Avenue and the north line of Robinson Avenue, of a reinforced concrete retaining wall and its appertaining structures, including gravity walls; and also, the construction on the west curb line of said Florida Street, between a point

303.5 feet north from the north line of Robinson Avenue and a point 339 feet north from the north line of Robinson Avenue, of a reinforced concrete stairway and landing, said stairway leading from the lower gutter grade elevations established on said Florida Street to the property line elevations established on said street.. That said wall, and its appertaining structures, including gravity walls, and said stairway and landing, shall be constructed of the materials, and in the manner, and as shown upon, the plans, drawings and typical cross-sections and specifications therefor contained in said Document No. 61873.

Also, as a part of said work, the construction diagonally across the said Florida Street, at a point 278 feet southerly from the southerly line of Lincoln Avenue, of a cement pipe culvert, and its accessories, 124 feet in length, the southeasterly 50 feet of said culvert to be constructed of thirty-six inch double-strength cement pipe, the central 46 feet of said culvert to be constructed of twenty-four inch double-strength cement pipe, and the remaining 28 feet of said culvert at the northwesterly end, to be constructed of ten-inch single strength cement pipe; also the construction in said Florida Street, on a line 12 feet east of the west line thereof, of one eighteen-inch double-strength cement pipe culvert and its accessories, including one concrete sump, said culvert commencing at the culvert first herein described, and running thence northerly a distance of 41 feet; also the construction in said Florida Street on a line 12 feet west of the east line thereof, of one thirty-inch double-strength cement pipe culvert, and its accessories, 74 feet in length, said culvert commencing at the culvert first herein described, and running thence northerly a distance of 74 feet to the sump hereinafter described; also the construction of one sixteen-inch single-strength cement pipe culvert and its accessories, commencing at the said thirty-inch culvert last described, at a point 261 feet south from the south line of Lincoln Avenue, and running thence northeasterly a distance of 27 feet; also the construction in the said Florida Street, at a point 12 feet west of the east line thereof, and 220 feet south of the south line of Lincoln Avenue, of one concrete sump; also the construction in the said Florida Street, on a line 12 feet west of the east line thereof, of one eighteen-inch double-strength cement pipe culvert and its accessories, said culvert commencing at the said concrete sump located at a point 220 feet south of the south line of Lincoln Avenue, and running thence northerly a distance of 500 feet, and thence northeasterly on an angle of $23^{\circ} 03'$, a distance of 36.1 feet; also the construction of one eight-inch single-strength cement pipe culvert and its accessories, in the intersection of said Florida Street with Lincoln Avenue, said culvert commencing at said eighteen-inch cement pipe culvert, and running thence northwesterly a distance of 69 feet; said culvert to be located 5 feet northerly from the manhole already in.

Also, the construction diagonally across the said Florida Street, at a point 177 feet southerly from the southerly line of Robinson Avenue, of one twelve-inch single-strength cement pipe culvert and its accessories, 127 feet in length;

Also, the construction across the intersection of said Florida Street with Cypress Avenue, of one twelve-inch single-strength cement pipe culvert, and its accessories, 98 feet in length;

Also, the construction of one thirty-six inch single-strength cement pipe culvert, 791.36 feet in length, together with its accessories, including one cement concrete catch-basin, said culvert commencing at the gutter line at the southwest corner of the intersection of said Florida Street with Upas Street, running thence easterly across said Florida Street, and thence northerly along the east side of said Florida Street, to a point 303 feet north of the north line of Myrtle Avenue.

That all of said culverts and their accessories, and said catch-basins, shall be constructed as shown upon, and according to, the plans, drawings and typical cross-sections and specifications therefor contained in said Document No. 61873.

All of said plans, drawings and typical cross-sections and specifications contained in said Document No. 61873, and said specifications contained in said Ordinances No. 4400, No. 3510 and No. 4860, are, by reference thereto incorporated herein and made a part hereof.

The costs and expenses of said work and improvement are to be assessed upon the district which is more particularly described in Resolution of Intention No. 14286, on file in the office of the City Clerk of said City.

For further particulars, and a description of said assessment district, reference is hereby made to said Resolution of Intention No. 14286.

The said Common Council determined that serial bonds bearing interest at the rate of seven per cent. per annum shall be issued to represent assessments of twenty-five dollars or over for the cost of said work or improvement. Said serial bonds shall extend over a period ending nine years from the second day of January next succeeding their date, and an even annual proportion of the principal sum thereof shall be payable by coupon, on the second day of January, every year after their date, until the whole is paid, and the interest shall be payable semi-annually, by coupon, on the second days of January and July, respectively, of each year, at the rate of seven per cent. per annum on all sums unpaid, until the whole of said principal and interest are paid. Said bonds shall be issued in accordance with the provisions of an Act of the Legislature of the State of California, entitled, "An Act to Provide a System of Street Improvement Bonds to Represent Certain Assessments for the Cost of Street Work and Improvement Within Municipalities, and also for the Payment of such Bonds," approved February 27th, 1893, and of all acts supplementary thereto, or amendatory thereof. And said Common Council determined that said serial bonds shall be issued to represent the expenses of said work or improvement.

The EVENING TRIBUNE, a daily newspaper published and circulated and of general circulation in said City of San Diego, is hereby designated as the newspaper in which this Resolution Ordering Work, and the notice of said work inviting sealed proposals for doing the same, shall be published, in the manner and form, and by the persons required by law.

The Clerk of the said City of San Diego is hereby directed to post conspicuously for five days, on or near the chamber door of the said Common Council, in the manner and form required by law, a notice with specifications inviting sealed proposals or bids for doing said work; and said Clerk is hereby directed to publish, for two days in said newspaper in the manner and form required by law, a notice of said work, inviting sealed proposals or bids for doing the said work, and referring to the specifications posted or on file. Said notice shall require either a certified check or bond, as prescribed by law, for an amount not less than ten per cent. of the aggregate of the proposal.

Said Clerk of the said city of San Diego is also directed to publish for two days in said newspaper, in the manner required by law, this resolution ordering work.

Passed and adopted by the Common Council of the said City of San Diego, California, this 25th day of August, 1913, by the following vote, to-wit:

AYES---COUNCILMEN Schmidt, Manney, Benbough, Fay and Adams.

NOES---NONE.

ABSENT-NONE.

D. K. Adams,

President of the Common Council of the City of
San Diego, California.

I HEREBY CERTIFY that the above and foregoing Resolution Ordering Work was passed by the Common Council of the said City of San Diego, at the time and by the vote, above stated.

Allen H. Wright,

City Clerk of the City of San Diego, California, and Ex-Officio
Clerk of the Common Council of the said City of San Diego.

(SEAL)

By W. E. Bartlett Deputy.

I HEREBY CERTIFY that the above and foregoing is a full, true and correct copy of Resolution No. 14785 of the resolutions of the City of San Diego, California, as adopted by the Common Council of said City on the 25th day of August, 1913.

Allen H. Wright,

City Clerk of the City of San Diego, California.

By W. E. Bartlett Deputy.

RESOLUTION ORDERING WORK NO. 14786.

Street through Block 433, C. C. Seaman's Subdivision.

RESOLVED By the Common Council of the City of San Diego, California, that the public interest and convenience require, and the said Common Council hereby orders to be done, the work of opening a public street, eighty (80) feet wide, through block 433 of C. C. Seaman's Subdivision, in the City of San Diego, California, to be acquired as a portion of a public street now known as Canyon Road commencing at the intersection of Pennsylvania Avenue with Goldfinch Street and terminating at the intersection of State Street with Maple Street, in accordance with Resolution of Intention No. 14359, declaring the intention of said Common Council to order said work done, adopted by said Common Council on the 14th day of July, 1913, and it is hereby ordered that said work be done in accordance with said Resolution of Intention.

BE IT FURTHER RESOLVED, that, subject to removal by said Common Council at any time for cause, ^{George L. Barney and} Percy Goodwin, Gordon Decker be, and they are hereby appointed Commissioners to assess the benefits and damages, and to have general supervision of said work until the completion thereof, in compliance with an Act of the Legislature of the State of California, entitled, "An Act to provide for the laying out, opening, widening, straightening or closing up in whole or in part, any street, square, lane, alley, court or place within municipalities, and to condemn and acquire any and all land and property necessary or convenient for that purpose," approved March 6, 1889, and of all acts supplementary thereto, or amendatory thereof.

Before proceeding with the performance of their duties, each of said Commissioners shall file with the Clerk of this Common Council an affidavit, and a bond to the State of California, in the sum of five thousand dollars (\$5000.00), to faithfully perform the duties of his office, in the manner and form required by law.

AND BE IT FURTHER RESOLVED, that the compensation of said Commissioners be, and the same is hereby fixed at the sum of Twenty-five Dollars for each of said Commissioners.

Passed and adopted by the said Common Council of the said City of San Diego, California, this 25th day of August, 1913, by the following vote, to-wit:

AYES---COUNCILMEN Schmidt, Manney, Benbough, Fay and Adams.

NOES---NONE.

ABSENT-NONE.

D. K. Adams,

President of the Common Council of the City of
San Diego, California.

I HEREBY CERTIFY that the above and foregoing Resolution was passed by the Common Council of the said City of San Diego, at the time and by the vote, above stated.

Allen H. Wright,

City Clerk of the City of San Diego, California, and Ex-Officio
Clerk of the Common Council of the City of San Diego.

(SEAL)

By W. E. Bartlett Deputy.

I HEREBY CERTIFY that the above and foregoing is a full, true and correct copy of

Resolution No. 14786 of the resolutions of the City of San Diego, California, as adopted by the Common Council of said City on the 25th day of August, 1913.

Allen H. Wright,

City Clerk of the City of San Diego, California.

By W. A. Jacques Deputy.

RESOLUTION ORDERING WORK NO. 14787.

Street through Block 340, Horton's Addition.

RESOLVED By the Common Council of the City of San Diego, California, that the public interest and convenience require, and the said Common Council hereby orders to be done, the work of opening a public street, eighty (80) feet wide, through block 340, of Horton's Addition, in the City of San Diego, California, to be acquired as a portion of a public street now known as Canyon Road commencing at the intersection of Pennsylvania Avenue with Goldfinch Street and terminating at the intersection of State Street with Maple Street, in accordance with Resolution of Intention No. 14360, declaring the intention of said Common Council to order said work done, adopted by said Common Council on the 14th day of July, 1913, and it is hereby ordered, that said work be done in accordance with said Resolution of Intention.

BE IT FURTHER RESOLVED, that, subject to removal by said Common Council at any time for cause, Percy Goodwin, George L. Barney and Gordon Decker be, and they are hereby appointed Commissioners to assess the benefits and damages, and to have general supervision of said work until the completion thereof, in compliance with an Act of the Legislature of the State of California, entitled, "An Act to provide for the laying out, opening, widening, straightening or closing up in whole or in part any street, square, lane, alley, court or place within municipalities, and to condemn and acquire any and all land and property necessary or convenient for that purpose," approved March 6, 1889, and of all acts supplementary thereto, or amendatory thereof.

Before proceeding with the performance of their duties, each of said Commissioners shall file with the Clerk of this Common Council an affidavit, and a bond to the State of California, in the sum of five thousand dollars (\$5000.00), to faithfully perform the duties of his office, in the manner and form required by law.

AND BE IT FURTHER RESOLVED, that the compensation of said Commissioners be, and the same is hereby fixed at the sum of Twenty-five Dollars for each of said Commissioners.

Passed and adopted by the said Common Council of the said City of San Diego, California, this 25th day of August, 1913, by the following vote, to-wit:

AYES---COUNCILMEN Schmidt, Manney, Benbough, Fay and Adams.

NOES---NONE.

ABSENT-NONE.

D. K. Adams,

President of the Common Council of the City of
San Diego, California.

I HEREBY CERTIFY that the above and foregoing Resolution was passed by the Common Council of the said City of San Diego, at the time and by the vote, above stated.

Allen H. Wright,

City Clerk of the City of San Diego, California, and Ex-Officio
Clerk of the Common Council of the City of San Diego.

(SEAL)

By W. E. Bartlett Deputy.

I HEREBY CERTIFY that the above and foregoing is a full, true and correct copy of Resolution No. 14787 of the resolutions of the City of San Diego, California, as adopted by the Common Council of said City on the 25th day of August, 1913.

Allen H. Wright,

City Clerk of the City of San Diego, California.

By *R. A. Jacques* Deputy.

RESOLUTION OF AWARD NO. 14788

Missouri Street.

RESOLVED, that the Common Council of the City of San Diego, California, having in open session on the 4th day of August, 1913, opened, examined and publicly declared all sealed proposals or bids offered for doing the following work, to-wit:

The grading, to the official grade thereof, of Missouri Street, in said City, for the entire width of said street, from property line to property line, from the north line of University Avenue to the southwesterly line of Boundary Street and the southerly line of Howard Avenue, including all intersections of said Missouri Street with all cross streets, between said points, according to the specifications therefor contained in Ordinance No. 3510 of the ordinances of said City, and according to, and as shown upon, the plans and drawings contained in Document No. 63042, on file in the office of the City Clerk of said City, and copies of which are on file in the office of the City Engineer of said City.

All of said plans and drawings contained in said Document No. 63042, and said specifications contained in said Ordinance No. 3510, are, by reference thereto, incorporated herein and made a part hereof.

The costs and expenses of said work and improvement are to be assessed upon the district which is more particularly described in Resolution of Intention No. 14019, on file in the office of the City Clerk of said City.

For further particulars, and a description of said assessment district, reference is hereby made to said Resolution of Intention No. 14019.

Said Common Council hereby rejects all of said proposals or bids, except the next herein mentioned, and hereby awards the contract for said work to the lowest, regular, responsible bidder, to-wit: To G. E. Gabrielson at the prices specified in his bid for said work, on file in the office of the Clerk of said City of San Diego, to-wit: Excavation, per cubic yard, 47 cents; Embankment, per cubic yard, 10 cents.

The Clerk of said City of San Diego is hereby directed to post a notice of this award conspicuously for five days on or near the chamber door of the said Common Council, and also to cause said notice to be published for two days in The Evening Tribune, a daily newspaper published and circulated and of general circulation, in said City of San Diego, and hereby designated for that purpose.

Passed and adopted by the said Common Council of the said City of San Diego, California, this 25th day of August, 1913, by the following vote, to-wit:

AYES---COUNCILMEN Schmidt, Manney, Benbough, Fay and Adams.

NOES---NONE.

ABSENT-NONE.

D. K. Adams,

President of the Common Council of the City of
San Diego, California.

The foregoing Resolution of Award was thereupon approved by the said Common Council of the said City of San Diego, California, this 25th day of August, 1913, by the following vote, to-wit:

AYES---COUNCILMEN Schmidt, Manney, Benbough, Fay and Adams.

NOES---NONE.

ABSENT-NONE.

being a three-fourths vote of said Common Council..

D. K. Adams,
President of the Common Council of the City of
San Diego, California.

I HEREBY CERTIFY that the above and foregoing is a full, true and correct copy of Resolution No. 14788 of the resolutions of the City of San Diego, California, as adopted by the Common Council of said City on the 25th day of August, 1913.

Allen H. Wright,
City Clerk of the City of San Diego, California.
By Y. A. Jacques Deputy.

RESOLUTION OF AWARD NO. 14789.

J Street.

RESOLVED, that the Common Council of the City of San Diego, California, having in open session on the 11th day of August, 1913, opened, examined and publicly declared all sealed proposals or bids offered for doing the following work, to-wit:

The grading, to the official grade thereof, of J Street, in said City, for the entire width of said street, from property line to property line, from the east line of 30th Street to the west line of 32nd Street, (excepting the intersection of said J Street with 31st Street), according to the specifications therefor contained in Ordinance No. 3510 of the ordinances of said City, and according to, and as shown upon, the plans and drawings contained in Document No. 62937, on file in the office of the City Clerk of said City, and copies of which are on file in the office of the City Engineer of said City.

Also, as a part of said work, the construction across the said J Street, at a point 200 feet east from the east line of 20th Street, of one twelve-inch cement pipe culvert and its accessories, said culvert commencing in said J Street, at a point 14 feet south of the north line of said J Street, and running thence southerly a distance of 380 feet to connect with the old cement box already constructed in K Street; also the construction of a cement concrete catch-basin on each side of the said J Street, at a point 200 feet east from the east line of 30th Street; all as shown upon, and according to, the plans, drawings and typical cross-sections and specifications therefor contained in said Document No. 62937.

All of said plans, drawings and typical cross-sections and specifications contained in said Document No. 62937, and said specifications contained in said Ordinance No. 3510, are, by reference thereto, incorporated herein and made a part hereof.

The costs and expenses of said work and improvement are to be assessed upon the district which is more particularly described in Resolution of Intention No. 14018, on file in the office of the City Clerk of said City.

For further particulars, and a description of said assessment district, reference is hereby made to said Resolution of Intention No. 14018.

Said Common Council hereby rejects all of said proposals or bids, except the next herein mentioned, and hereby awards the contract for said work to the lowest, regular, responsible bidder, to-wit: To Olof Nelson, at the prices specified in his bid for said work, on file in the office of the Clerk of said City of San Diego, to-wit: Excavation, per cubic yard, 28 cents; Embankment, per cubic yard, 1 cent; Culvert, complete, \$235.00.

The Clerk of said City of San Diego is hereby directed to post a notice of this award conspicuously for five days on or near the chamber door of the said Common Council, and also to cause said notice to be published for two days in The Evening Tribune, a daily newspaper published and circulated and of general circulation, in said City of San Diego, and hereby designated for that purpose.

Passed and adopted by the said Common Council of the said City of San Diego, California, this 25th day of August, 1913, by the following vote, to-wit:

AYES---COUNCILMEN Schmidt, Manney, Benbough, Fay and Adams.

NOES---NONE.

ABSENT-NONE.

D. K. Adams,

President of the Common Council of the City of
San Diego, California.

The foregoing Resolution of Award was thereupon approved by the said Common Council of the said City of San Diego, California, this 25th day of August, 1913, by the following vote, to-wit:

AYES---COUNCILMEN Schmidt, Manney, Benbough, Fay and Adams.

NOES---NONE.

ABSENT-NONE.

being a three-fourths vote of said Common Council.

D. K. Adams,

President of the Common Council of the City of
San Diego, California.

I HEREBY CERTIFY that the above and foregoing is a full, true and correct copy of Resolution No. 14789 of the resolutions of the City of San Diego, California, as adopted by the Common Council of said City on the 25th day of August, 1913.

Allen H. Wright,

City Clerk of the City of San Diego, California.

By W. A. Jacques Deputy.

RESOLUTION OF AWARD NO. 14790.

J Street.

RESOLVED, that the Common Council of the City of San Diego, California, having in open session on the 4th day of August, 1913, opened, examined and publicly declared all sealed proposals or bids offered for doing the following work, to-wit:

The paving, with asphalt pavement, laid upon a concrete base, of the roadway of J Street, in said City, from curb line to curb line, from the east line of Eighth Street to the west line of Sixteenth Street, including the roadway of all intersections of said J Street with all cross streets, between said points, (excepting the intersections of said J Street with Ninth Street, Tenth Street, Eleventh Street and Twelfth Street, which are already paved), according to the specifications therefor contained in Ordinance No. 5000 of the ordinances of said City, and according to, and as shown upon, the plans, drawings and typical cross-sections contained in Document No. 62687, on file in the office of the City Clerk of said City, and copies of which are on file in the office of the City Engineer of said City.

And also, as a part of said work, the construction upon the said J Street of the following concrete curbing, to-wit: 23.7 feet of concrete curbing in each of the returns at the northwest and northeast corners of the intersection of said J Street with Fourteenth Street; and 23.7 feet of concrete curbing in each of the returns at the northwest, northeast and southeast corners of the intersection of said J Street with Fifteenth Street; according to the specifications therefor contained in Ordinance No. 4860 of the ordinances of said City, and according to, and as shown upon, said plans, drawings and typical cross-sections contained in said Document No. 62687.

And also, as a part of said work, the construction of four iron grates in the said J Street, at the intersection of said J Street with Fourteenth Street; as shown upon, and according to, the said plans, drawings and typical cross-sections contained in said Document No. 62687.

All of said plans, drawings and typical cross-sections contained in said Document

No. 62687, and said specifications contained in said Ordinances No. 5000 and No. 4860, are, by reference thereto incorporated herein and made a part hereof.

The costs and expenses of said work and improvement are to be assessed upon the district which is more particularly described in Resolution of Intention No. 14020, on file in the office of the City Clerk of said City.

For further particulars, and a description of said assessment district, reference is hereby made to said Resolution of Intention No. 14020.

The said Common Council hereby rejects all of said proposals or bids, except the next herein mentioned, and hereby awards the contract for said work to the lowest, regular, responsible bidder, to-wit: To The Barber Asphalt Paving Company at the prices specified in its bid for said work, on file in the office of the Clerk of said City, to-wit: Asphalt pavement, per square foot, 16-6/10 cents; cement curb, per lineal foot, 35 cents; four iron grates at 14th and J Streets, complete, \$216.00.

The Clerk of said City of San Diego is hereby directed to post a notice of this award conspicuously for five days on or near the chamber door of the said Common Council, and also to cause said notice to be published for two days in The Evening Tribune, a daily newspaper published and circulated, and of general circulation, in the said City of San Diego, and hereby designated for that purpose.

The said Common Council determined that serial bonds bearing interest at the rate of seven per cent. per annum shall be issued to represent assessments of twenty-five dollars or over for the cost of said work or improvement. Said serial bonds shall extend over a period ending nine years from the second day of January next succeeding their date, and an even annual proportion of the principal sum thereof shall be payable by coupon, on the second day of January, every year after their date, until the whole is paid, and the interest shall be payable semi-annually, by coupon, on the second days of January and July, respectively, of each year, at the rate of seven per cent. per annum on all sums unpaid, until the whole of said principal and interest are paid. Said bonds shall be issued in accordance with the provisions of an Act of the Legislature of the State of California, entitled, "An Act to Provide a System of Street Improvement Bonds to Represent Certain Assessments for the Cost of Street Work and Improvement Within Municipalities, and also for the Payment of such Bonds," approved February 27th, 1893, and of all acts supplementary thereto, or amendatory thereof. And said Common Council determined that said serial bonds shall be issued to represent the expenses of said work or improvement.

Passed and adopted by the said Common Council of the said City of San Diego, California, this 25th day of August, 1913, by the following vote, to-wit:

AYES---COUNCILMEN Schmidt, Manney, Benbough, Fay and Adams.

NOES---NONE.

ABSENT-NONE.

D. K. Adams,

President of the Common Council of the City of
San Diego, California.

The foregoing Resolution of Award was thereupon approved by the said Common Council of the said City of San Diego, California, this 25th day of August, 1913, by the following vote, to-wit:

AYES---COUNCILMEN Schmidt, Manney, Benbough, Fay and Adams.

NOES---NONE.

ABSENT-NONE.

being a three-fourths vote of said Common Council.

D. K. Adams,

President of the Common Council of the City of
San Diego, California.

I HEREBY CERTIFY that the above and foregoing is a full, true and correct copy of Resolution No. 14790 of the resolutions of the City of San Diego, California, as adopted by the Common Council of said City on the 25th day of August, 1913.

Allen H. Wright,

City Clerk of the City of San Diego, California.

By J. A. Jacques Deputy.

RESOLUTION OF AWARD NO. 14791.

Illinois Street.

RESOLVED, that the Common Council of the City of San Diego, California, having in open session on the 11th day of August, 1913, opened, examined and publicly declared all sealed proposals or bids offered for doing the following work, to-wit:

The grading and paving with decomposed granite, to the official grade thereof, of the roadway of Illinois Street, from curb line to curb line, from the north line of University Avenue to the south line of El Cajon Avenue, and also that portion of the roadway of said Illinois Street leading into all alleys, between said points, including the roadway of all intersections of said Illinois Street with all cross streets, between said points, according to the specifications therefor contained in Ordinance No. 4400 of the ordinances of said City, and according to, and as shown upon, the plans, drawings and typical cross-sections contained in Document No. 62406, on file in the office of the City Clerk of said City, and copies of which are on file in the office of the City Engineer of said City.

Also, as a part of said work, the grading to the official grade thereof, of said Illinois Street, on both sides thereof, between the curb line of said street and the property line, from the north line of University Avenue to the south line of El Cajon Avenue, including the returns in all intersections of said Illinois Street with all cross streets, between said points, according to the specifications therefor contained in Ordinance No. 3510 of the ordinances of said City, and according to and as shown upon, said plans, drawings and typical cross-sections contained in said Document No. 62406.

And also, as a part of said work, the construction of cement concrete curbing on both sides of the said Illinois Street, from the north line of University Avenue to the south line of El Cajon Avenue, including the returns in all intersections of said Illinois Street with all cross streets, between said points, according to the specifications therefor contained in Ordinance No. 4860 of the ordinances of said City, and according to, and as shown upon, said plans, drawings and typical cross-sections contained in said Document No. 62406.

All of said plans, drawings and typical cross-sections contained in said Document No. 62406, and said specifications contained in said Ordinance No. 4400, No. 3510, and No. 4860, are, by reference thereto, incorporated herein and made a part hereof.

The costs and expenses of said work and improvement are to be assessed upon the district which is more particularly described in Resolution of Intention No. 13985, on file in the office of the City Clerk of said City.

For further particulars, and a description of said assessment district, reference is hereby made to said Resolution of Intention No. 13985.

The said Common Council hereby rejects all of said proposals or bids, except the next herein mentioned, and hereby awards the contract for said work to the lowest, regular, responsible bidder, to-wit: To C. L. Hyde Construction Company at the prices specified in its bid for said work, on file in the office of the Clerk of said City, to-wit: Excavation, per cubic yard, 1 cent; embankment, per cubic yard, 50 cents; paving, per square foot, 2-85/100 cents; cement curb, per lineal foot, 38 cents.

The Clerk of said City of San Diego is hereby directed to post a notice of this award conspicuously for five days on or near the chamber door of the said Common Council, and also to cause said notice to be published for two days in The Evening Tribune, a daily newspaper published and circulated, and of general circulation, in the said City of San Diego, and hereby designated for that purpose.

The said Common Council determined that serial bonds bearing interest at the rate of seven per cent. per annum shall be issued to represent assessments of twenty-five dollars or over for the cost of said work or improvement. Said serial bonds shall extend over a period ending nine years from the second day of January next succeeding their date, and an even annual proportion of the principal sum thereof shall be payable by coupon, on the second day of January, every year after their date, until the whole is paid, and the interest shall be payable semi-annually, by coupon, on the second days of January and July, respectively, of each year, at the rate of seven per cent. per annum on all sums unpaid, until the whole of said principal and interest are paid. Said bonds shall be issued in accordance with the provisions of an Act of the Legislature of the State of California, entitled, "An Act to Provide a System of Street Improvement Bonds to Represent Certain Assessments for the Cost of Street Work and Improvement Within Municipalities, and also for the Payment of such Bonds," approved February 27th, 1893, and of all acts supplementary thereto, or amendatory thereof. And said Common Council determined that said serial bonds shall be issued to represent the expenses of said work or improvement.

Passed and adopted by the said Common Council of the said City of San Diego, California, this 25th day of August, 1913, by the following vote, to-wit:

AYES---COUNCILMEN Schmidt, Manney, Benbough, Fay and Adams.

NOES---NONE.

ABSENT-NONE.

D. K. Adams,

President of the Common Council of the City of
San Diego, California.

The foregoing Resolution of Award was thereupon approved by the said Common Council of the said City of San Diego, California, this 25th day of August, 1913, by the following vote, to-wit:

AYES---COUNCILMEN Schmidt, Manney, Benbough, Fay and Adams.

NOES---NONE.

ABSENT-NONE.

being a three-fourths vote of said Common Council.

D. K. Adams,

President of the Common Council of the City of
San Diego, California.

I HEREBY CERTIFY that the above and foregoing is a full, true and correct copy of Resolution No. 14791 of the resolutions of the City of San Diego, California, as adopted by the Common Council of said City on the 25th day of August, 1913.

Allen H. Wright,

City Clerk of the City of San Diego, California.

By W. J. Jacques Deputy.

RESOLUTION NO. 14792.

GRANTING PERMISSION TO PROPERTY OWNERS ON "I" STREET TO GRADE BY PRIVATE
CONTRACT.

BE IT RESOLVED By the Common Council of the City of San Diego, as follows:

That in pursuance of a petition therefor, as contained in Document No. 66332, on

file in the office of the City Clerk of said City, John E. Shippam be, and he is hereby granted permission to grade the south half of "I" Street, in said City of San Diego, from a point 360 feet west from the west line of 31st Street to a point 375 feet west from the west line of 31st Street, to its official grade, by private contract, at his own expense, according to the specifications therefor contained in Ordinance No. 3510 of the ordinances of said City.

In case any electric poles or apparatus, or any public service pipes or conduits are encountered in the course of such private improvement, the person making such improvement shall serve notice upon the person, company or corporation owning or controlling such public utilities, to lower, remove or protect the same before such private improvement shall be made.

Provided, that as a part of said work, said property owner shall construct and install sufficient and proper fences, guards and barriers to safeguard said street, and shall also construct all necessary conduits, drains, pipes, and catch-basins and gutters for the proper drainage of said street, between said points.

That all of said work shall be done under the direction and to the satisfaction of the Superintendent of Streets of said City, and all surplus dirt shall be deposited at the places designated by said Superintendent of Streets.

That said work shall be commenced on or before the 1st day of September, 1913, and shall be fully completed on or before the 1st day of November, 1913.

Passed and adopted by the said Common Council of the said City of San Diego, California, this 25th day of August, 1913, by the following vote, to-wit:

AYES---COUNCILMEN Schmidt, Manney, Benbough, Fay and Adams.

NOES---NONE.

ABSENT-NONE.

D. K. Adams,

President of the Common Council of the City of
San Diego, California.

I HEREBY CERTIFY that the above and foregoing Resolution was passed by the Common Council of the said City of San Diego, at the time and by the vote above stated.

Allen H. Wright,

City Clerk of the City of San Diego, California, and Ex-Officio
Clerk of the Common Council of Said City of San Diego.

(SEAL)

By W. E. Bartlett Deputy.

I HEREBY CERTIFY that the above and foregoing is a full, true and correct copy of Resolution No. 14792 of the resolutions of the City of San Diego, California, as adopted by the Common Council of said City on the 25th day of August, 1913.

Allen H. Wright,

City Clerk of the City of San Diego, California.

By Y. A. Jacques Deputy.

RESOLUTION NO. 14793.

GRANTING PERMISSION TO PROPERTY OWNERS ON REDWOOD STREET TO GRADE BY
PRIVATE CONTRACT.

BE IT RESOLVED, By the Common Council of the City of San Diego, as follows:

That in pursuance of a petition therefor, as contained in Document No. 66076, on file in the office of the City Clerk of said City, J. H. Tutton, H. A. Ferry, A. G. Mossholder, A. E. Cairns, L. W. Wright, Mrs. R. J. Walsh, Mrs. S. M. Lewis, James F. Boyle, E.H. Wells, L. S. Wheeler, Robt Mohlenhauer, Wm. V. Blanton, be, and they are hereby granted permission to grade Redwood Street, in said City, from the east line of Herman Avenue to a point 125 feet

east from the east line of Herman Avenue, to its full width, and to its official grade, by private contract, at their own expense, according to the specifications therefor contained in Ordinance No. 3510 of the ordinances of said City.

In case any electric poles or apparatus, or any public service pipes or conduits are encountered in the course of such private improvement, the person making such improvement shall serve notice upon the person, company or corporation owning or controlling such public utilities, to lower, remove or protect the same before such private improvement shall be made.

Provided, that as a part of said work, said property owners shall construct and install sufficient and proper fences, guards and barriers to safeguard said street, and shall also construct all necessary conduits, drains, pipes, catch-basins and gutters for the proper drainage of said street, between said points.

That all of said work shall be done under the direction and to the satisfaction of the Superintendent of Streets of said City, and all surplus dirt shall be deposited at the places designated by said Superintendent of Streets.

That said work shall be commenced on or before the 1st day of September, 1913, and shall be fully completed on or before the 1st day of November, 1913.

Passed and adopted by the said Common Council of the said City of San Diego, California, this 25th day of August, 1913, by the following vote, to-wit:

AYES---COUNCILMEN Schmidt, Manney, Benbough, Fay and Adams.

NOES---NONE.

ABSENT-NONE.

D. K. Adams,

President of the Common Council of the City of
San Diego, California.

I HEREBY CERTIFY that the above and foregoing Resolution was passed by the Common Council of the said City of San Diego, at the time and by the vote above stated.

Allen H. Wright,

City Clerk of the City of San Diego, California, and Ex-Officio
Clerk of the Common Council of Said City of San Diego.

(SEAL)

By W.E. Bartlett Deputy.

I HEREBY CERTIFY that the above and foregoing is a full, true and correct copy of Resolution No. 14793 of the resolutions of the City of San Diego, California, as adopted by the Common Council of said City on the 25th day of August, 1913.

Allen H. Wright,

City Clerk of the City of San Diego, California.

By Y. A. Jacques Deputy.

(For copy of Resolution No. 14794 see page #90)

RESOLUTION NO. 14795.

APPOINTING TIME AND PLACE FOR HEARING PROTESTS, AND DIRECTING

CLERK TO GIVE NOTICE OF SAID HEARING.

Fifth Street Lighting No. 3.

WHEREAS, the City Engineer of the City of San Diego, California, having made and filed on the 22nd day of August, 1913, with the Clerk of the Common Council of said City of San Diego, a report, in writing, as required by Resolution of Intention No. 13946, adopted by said Common Council on the 21st day of May, 1913, and on file in the office of the City Clerk of said City, and said Clerk having presented the said report to said Common Council for consideration, and said report appearing in all particulars to be in the form and substance required by law, NOW THEREFORE,

BE IT RESOLVED, by the Common Council of the City of San Diego as follows:

That Monday, the 22nd day of September, 1913, at ten o'clock in the forenoon of said day, and the Council Chamber on the fourth floor of the City Hall, situate on the southwest corner of Fifth and G Streets, in said City of San Diego, be, and the same hereby are, appointed as the time and place for hearing protests in relation to the following proposed improvement, to-wit:

The furnishing of electric current for the lighting of Fifth Street, in the City of San Diego, California, between the south line of C Street and the north line of H Street, together with the maintenance of the posts, wires, conduits and lamps on said Fifth Street, between said points. Such furnishing of electric current, and such maintenance of appliances shall be for the period of one year and twenty-one days from August 7th, 1913, to-wit: to and including August 28th, 1914.

All of said work shall be done strictly in accordance with the plans and specifications contained in the report of the City Engineer of said City, being Document No. 66499, on file in the office of the City Clerk of said City of San Diego.

And said Clerk of said Common Council is hereby directed to cause to be conspicuously posted along all streets and parts of streets within the assessment district described in said Resolution of Intention, notices of the passage of said Resolution of Intention, and of the filing of said report, in the manner and in the form required by law, and shall also cause a notice similar in substance to be published for a period of two days in The Evening Tribune, a daily newspaper published and circulated in said City of San Diego; said newspaper being hereby designated by said Common Council for that purpose.

And said Clerk is hereby further directed to post and publish the said notice, as above provided, at least ten days before the date set for the hearing of said protests.

Passed and adopted by the said Common Council of the said City of San Diego, California, this 25th day of August, 1913, by the following vote, to-wit:

AYES---COUNCILMEN Schmidt, Manney, Benbough, Fay and Adams.

NOES---NONE.

ABSENT-NONE.

D. K. Adams,

President of the Common Council of the City of
San Diego, California.

I HEREBY CERTIFY that the above and foregoing Resolution was passed by the Common Council of the said City of San Diego, at the time and by the vote, above stated.

Allen H. Wright,

City Clerk of the City of San Diego, California, and Ex-Officio
Clerk of the Common Council of said City of San Diego.

(SEAL)

By W. E. Bartlett Deputy.

I HEREBY CERTIFY that the above and foregoing is a full, true and correct copy of Resolution No. 14795 of the resolutions of the City of San Diego, California, as adopted by the Common Council of said City on the 25th day of August, 1913.

Allen H. Wright,

City Clerk of the City of San Diego, California.

By W. E. Bartlett Deputy.

RESOLUTION NO. 14796.

WHEREAS, it having been made to appear to the Common Council of the City of San Diego, that certain parties have claimed and are now claiming a reservoir site in Pine Valley, in San Diego County, California, as a place on which to construct a dam for the impounding of the waters of said valley; and,

WHEREAS, the City of San Diego is the owner of the system now receiving the waters

into said valley, so far as they flow therefrom, and said water, and all thereof, being necessary for the use of said City of San Diego and its inhabitants;

IT IS HEREBY DECLARED to be the purpose and policy of the Common Council of the City of San Diego, and of the people of said City, at such a time as circumstances will permit, to construct a reservoir in said Pine Valley, for the purpose of impounding the waters thereof, to the end that they may be more completely conserved and converted to the use of said City and its inhabitants, than at the present time.

Passed and adopted by the said Common Council of the said City of San Diego, California, this 25th day of August, 1913, by the following vote, to-wit:

AYES---COUNCILMEN Schmidt, Manney, Benbough, Fay and Adams.

NOES---NONE.

ABSENT-NONE.

D. K. Adams,

President of the Common Council of the City of
San Diego, California.

I HEREBY CERTIFY that the above and foregoing Resolution was passed by the Common Council of the said City of San Diego, at the time and by the vote, above stated.

Allen H. Wright,

City Clerk of the City of San Diego, California, and Ex-Officio
Clerk of the Common Council of the City of San Diego.

(SEAL)

BY W. E. Bartlett Deputy.

I HEREBY CERTIFY that the above and foregoing is a full, true and correct copy of Resolution No. 14796 of the resolutions of the City of San Diego, California, as adopted by the Common Council of said City on the 25th day of August, 1913.

Allen H. Wright,

City Clerk of the City of San Diego, California.

By Y. A. Jacques Deputy.

RESOLUTION NO. 14797.

AUTHORIZING THE CONSTRUCTION AND MAINTENANCE OF AN AMUSEMENT
WHARF AT OCEAN BEACH BY W. K. SMITH.

BE IT RESOLVED, By the Common Council of the City of San Diego, as follows:

That permission is hereby granted to W. K. Smith, to construct and maintain an amusement wharf at Ocean Beach. Said wharf shall commence on the Ocean Frontage of Lots Ten, Eleven, and Twelve, Block Seventy-One, of Ocean Beach, and the end of alley in said Block Seventy-One (between Niagara and Narraganset Avenues) and abutting thereon, and running thence into the Pacific Ocean, as shown upon the blue print attached hereto, and made a part hereof and marked "Exhibit A".

This permission is granted upon the express condition that the said wharf shall be constructed in accordance with the blue print attached hereto and marked "Exhibit B". And the said wharf shall be constructed under the supervision of the City Engineer of the City of San Diego, and if, in his opinion, any part of the said plans should require a change, which said change may, in his opinion, make said wharf stronger, or if the said changes, shall, in his opinion, be conducive to the safety of the people who may use the said wharf, then the said change shall be made, or this permission shall automatically become void, and of no effect.

This permission is granted upon the assumption that the consent of the State of California, and the government of the United States have been first obtained by the said W. K. Smith, and that he has obtained the consent of the owners of said Lots Ten, Eleven and Twelve, in Block Seventy-One, Ocean Beach to the erection of this wharf.

This permission is not intended to operate in any way as a permission to use property over which the City of San Diego has no control.

Passed and adopted by the said Common Council of the said City of San Diego, California, this 25th day of August, 1913, by the following vote, to-wit:

AYES---COUNCILMEN Schmidt, Manney, Benbough, Fay and Adams.

NOES---NONE.

ABSENT-NONE.

D. K. Adams,

President of the Common Council of the City of San Diego, California.

I HEREBY CERTIFY that the above and foregoing Resolution was passed by the Common Council of the said City of San Diego, at the time and by the vote, above stated.

Allen H. Wright,

City Clerk of the City of San Diego, California, and Ex-Officio Clerk of the Common Council of the City of San Diego.

(SEAL)

By W. E. Bartlett Deputy.

I HEREBY CERTIFY that the above and foregoing is a full, true and correct copy of Resolution No. 14797 of the resolutions of the City of San Diego, California, as adopted by the Common Council of said City on the 25th day of August, 1913.

Allen H. Wright,

City Clerk of the City of San Diego, California.

By Y. A. Jacques Deputy.

RESOLUTION NO. 14798.

BE IT RESOLVED, By the Common Council of the City of San Diego, as follows:

That it be and is hereby determined by this Common Council that Front Street from the north line of Spruce Street to the south line of Upas Street be improved between said points by the construction of sidewalks and curbs thereon, in accordance with the specifications for such work as contained in Ordinance No. 4860, approved Sept. 30, 1912.

That the owners of property fronting upon said street between said points shall have until the 1st day of November, 1913, within which to construct sidewalks and curbs thereon at private contract.

That the City Engineer be and he is hereby authorized and directed to prepare a profile of the sidewalk of said street between said points, and furnish to any person applying therefor an estimate of the number of cubic yards of excavation or embankment necessary to bring any portion of the sidewalk of said street to its official grade.

That on said 1st day of November, 1913, said City Engineer shall furnish this Council a detailed report showing the amount of sidewalking and curbing yet to be done on said street between said points.

That the City Clerk advertise the fact that said improvement has been decided upon, and that property owners desiring to construct sidewalks and curbs by private contract must complete said work on or before the said 1st day of November, 1913.

RESOLUTION NO. 14799.

BE IT RESOLVED, By the Common Council of the City of San Diego, as follows:

That it be and is hereby determined by this Common Council that Twenty-third Street from the south line of A Street to the north line of B Street be improved between said points by the construction of sidewalks and curbs thereon, in accordance with the specifications for such work as contained in Ordinance No. 4860, approved Sept. 30, 1912.

points
sidewalks

and to
furnish
exca-
street

furnish
yet

been de-
bs. by
tober,


Direct

That the owners of property front upon said street between said points shall have until the 1st day of October, 1913, within which to construct sidewalks and curbs thereon at private contract.

That the City Engineer be and he is hereby authorized and directed to prepare a profile of the sidewalk of said street between said points, and to furnish to any person applying therefor an estimate of the number of cubic yards of excavation or embankment necessary to bring any portion of the sidewalk of said street to its official grade.

That on said 1st day of October, 1913, said City Engineer shall furnish to this Council a detailed report showing the amount of sidewalking and curbing to be done on said street between said points.

That the City Clerk advertise the fact that said improvement has been decided upon, and that property owners desiring to construct sidewalks and curbs at private contract must complete said work on or before the said 1st day of October, 1913.



R E S O L U T I O N N O . 1 4 8 0 0 .

BE IT RESOLVED, By the Common Council of the City of San Diego, as follows:

That the diagram of the property affected or benefited by the proposed work or improvement to be done on IOWA STREET, between the north line of University Avenue and the southwesterly line of Boundary Street, in said City of San Diego, as described in Resolution No. 13210, and to be assessed to pay the expenses thereof, which said diagram has been made by the City Engineer of the City of San Diego, California, pursuant to direction from this Common Council, and which said diagram is dated August 19th, 1913, be, and the same hereby is approved.

And the Clerk of said city is hereby directed at the time of this approval, to certify the fact and date thereof, and to immediately deliver said diagram so certified to the Superintendent of Streets of said city.

R E S O L U T I O N N O . 1 4 8 0 1 .

BE IT RESOLVED, By the Common Council of the City of San Diego as follows:

That the diagram of the property affected or benefited by the proposed work or improvement to be done on FAY STREET, between the south line of Prospect Street and a point 200 feet south of the south line of Rushville Avenue, in La Jolla, in said City of San Diego, as described in Resolution No. 13207, and to be assessed to pay the expenses thereof, which said diagram has been made by the City Engineer of the City of San Diego, California, pursuant to direction from this Common Council, and which said diagram is dated August 18th, 1913, be, and the same hereby is approved.

And the Clerk of said city is hereby directed at the time of this approval, to certify the fact and date thereof, and to immediately deliver said diagram so certified to the Superintendent of Streets of said city.

R E S O L U T I O N N O . 1 4 8 0 2 .

BE IT RESOLVED, By the Common Council of the City of San Diego, as follows:

That the City Engineer of said City is hereby directed to furnish to this Common Council a careful estimate of the number of cubic yards of excavation and the number of cubic yards of embankment necessary to bring the following streets in the City of San Diego, California, to their official grade and cross-section, to-wit:

ARCH STREET, from the west line of block 82 produced north to the west line of block 82 produced south;

NEW JERSEY STREET, from the north line of Arch Street to the south line of Arch Street;

All that portion of MEADE STREET and MONROE AVENUE lying west of the west line of Maryland Street;

SEAMAN PLACE, for its entire length; and,

PROCTOR PLACE, for its entire length.

The said estimate shall be made in duplicate, one copy of which shall be kept on file in the office of the City Engineer, and shall, during office hours, be accessible for inspection by any person who may desire to inspect the same; that the said estimate shall include plans and specifications for said grading and of any and all culverts and bridges which it may be necessary to construct in doing said work.

And said City Engineer is further directed to furnish this Common Council with a description of the exterior boundaries of the district of lands to be affected and benefited by, and to be assessed to pay the costs and expenses of the aforesaid work or improvement.

RESOLUTION NO. 14803.

BE IT RESOLVED, by the Common Council of the City of San Diego, as follows:

That the City Engineer of the City of San Diego, California, be and he is hereby authorized and directed to furnish to this Common Council a careful estimate of the number of cubic yards of excavation and the number of cubic yards of embankment necessary to bring Torrence Street in the City of San Diego, California, for the entire width of said street, from property line to property line, from a point 100 feet southeast of the southeast line of Harasthy Street to the west line of Marine View, including the entire width and length of all intersections of said Torrence Street with cross streets, between said points, to its official grade and cross-section, excepting such portion of the said Torrence Street and the said intersections of streets between said points required by law to be kept in order or repair by any person or company having railroad tracks thereon;

That said estimate shall be made in duplicate, one copy of which shall be kept on file in the office of the said City Engineer and shall, during office hours, be accessible for inspection by any person who may desire to inspect the same; that the said estimate shall include plans and specifications of said grading and of any and all culverts and bridges which it may be necessary to construct in doing said work.

And said City Engineer is further directed to furnish this Common Council with a description of the exterior boundaries of the district of lands to be affected and benefited by, and to be assessed to pay the costs and expenses of the aforesaid work or improvement.

RESOLUTION NO. 14804.

BE IT RESOLVED, By the Common Council of the City of San Diego, as follows:

That the City Engineer of said City is hereby directed to furnish this Common Council with a description of the exterior boundaries of the district of lands to be affected and benefited by, and to be assessed to pay the costs, damages and expenses of, the closing of Bancroft Street, in said City of San Diego, from the south line of T Street to a point 150 feet south of the south line of T Street.

RESOLUTION NO. 14805.

BE IT RESOLVED by the Common Council of the City of San Diego, as follows:

That the City Engineer of said City is hereby directed to furnish this Common Council with a description of the exterior boundaries of the district of lands to be affected and benefited by, and to be assessed to pay the costs, damages and expenses of, the closing of Thirty-third Street, in said City of San Diego, from the south line of "T" Street to a point 150 feet south of the south line of "T" Street.

RESOLUTION NO. 14806.

BE IT RESOLVED By the Common Council of the City of San Diego, as follows:

That the City Engineer of said City is hereby directed to furnish this Common Council with a description of the exterior boundaries of the district of lands to be affected and benefited by, and to be assessed to pay the costs, damages and expenses of, the closing of the east ten feet and the west ten feet of Hawk Street, in said City of San Diego, from the south line of Washington Street to the south line of Arnold & Choate's Addition.

RESOLUTION NO. 14807.

BE IT RESOLVED by the Common Council of the City of San Diego as follows:

The City Engineer is hereby directed to furnish this Common Council with a description of the exterior boundaries of the district of lands to be affected and benefited by, and

to be assessed to pay the damages, costs and expenses of closing the County Hospital Road, from the south line of Stockton Street, produced westerly, to the south line of Pueblo Lot 1118, in the City of San Diego, California.

R E S O L U T I O N N O. 1 4 8 0 8.

BE IT RESOLVED by the Common Council of the City of San Diego as follows:

That D. K. Adams, Superintendent of Streets, be and he is hereby authorized to incur an expenditure of not to exceed Thirty Dollars (\$30.00) in making a trip to Sacramento for the purpose of conferring with the State Highway Commission relative to road construction matters.

R E S O L U T I O N N O. 1 4 8 0 9.

BE IT RESOLVED By the Common Council of the City of San Diego as follows:

That the Department of Water be and hereby is authorized to refund to H. A. Whitney, Hydraulic Engineer of said department, the sum of \$2.75 for cash advanced for expenses while on an investigating trip in the back country with J. B. Lippincott, Consulting Engineer.

R E S O L U T I O N N O. 1 4 8 1 0.

BE IT RESOLVED by the Common Council of the City of San Diego as follows:

That the Department of Water be and hereby is authorized to refund to H. A. Whitney, Hydraulic Engineer of said department, the sum of \$13.50 for expenses incurred on trip to Los Angeles in connection with the work of the department.

R E S O L U T I O N N O. 1 4 8 1 1.

BE IT RESOLVED by the Common Council of the City of San Diego as follows:

That the Department of Water be and hereby is authorized to refund out of the Water Extension Bond Fund to H. A. Whitney, Hydraulic Engineer of said department, the sum of \$1.50 for expenses incurred while carrying on the work on job "Q".

R E S O L U T I O N N O. 1 4 8 1 2.

BE IT RESOLVED by the Common Council of the City of San Diego as follows:

That the Superintendent of the Department of Finance, Ways and Means be and he is hereby authorized and directed to investigate the dumping of refuse upon the streets of the City of San Diego, by unauthorized persons, and report to this council his recommendations for abating or regulating same.

R E S O L U T I O N N O. 1 4 8 1 3.

BE IT RESOLVED by the Common Council of the City of San Diego as follows:

That Resolution of Intention No. 14496, in the matter of sidewalking and curbing University Avenue, in said City of San Diego, between the east line of Sixth Street and the west line of Park Boulevard, adopted by this Common Council on the 28th day of July, 1913, be, and the same hereby is, repealed.

R E S O L U T I O N N O. 1 4 8 1 4.

BE IT RESOLVED by the Common Council of the City of San Diego, as follows:

That the City Engineer is hereby directed to furnish this Common Council with a description of the property to be taken for the opening and extending of Upas Street, in the City of San Diego, California, from Thirtieth Street east to the City limits, as petitioned for in Document No. 65816, on file in the office of the City Clerk of said City.

Said City Engineer is further directed to furnish this Common Council with a des-

cription of the exterior boundaries of the district of lands to be affected and benefited by, and to be assessed to pay the damages, costs and expenses of such opening.

R E S O L U T I O N N O. 1 4 8 1 5.

BE IT RESOLVED by the Common Council of the City of San Diego as follows:

The City Attorney is hereby authorized to appear in that certain action in the Superior Court of San Diego County, entitled: "M. B. Baird, Plaintiff - vs - O. S. Pierce, Julia P. Hoyt, The City of San Diego, A. A. Thomas, M. M. Sloane, John Doe and Richard Roe", on the part of the City of San Diego, and to defend said action by such means as shall seem to him advisable.

R E S O L U T I O N N O. 1 4 8 1 6.

BE IT RESOLVED by the Common Council of the City of San Diego as follows:

That the following appointments be and they are hereby made in the Police Department:-
Oscar E. Freeberg, appointed as patrolman:
Patrick Keane, " " "

R E S O L U T I O N N O. 1 4 8 1 7.

BE IT RESOLVED by the Common Council of the City of San Diego as follows:

That Brisco Rease, and his wife, Minnie Rease, Porter and matron, respectively, at the Santa Fe Depot, be and they are hereby appointed as special police officers, in the Police Department, without additional compensation.

R E S O L U T I O N N O. 1 4 8 1 8.

BE IT RESOLVED by the Common Council of the City of San Diego as follows:

That Resolution No. 14603, fixing August the 27th as "Clean Up Day", and adopted by the Common Council on the 4th day of August, 1913, be and the same is hereby repealed; and,

BE IT FURTHER RESOLVED, that the 19th day of September, be and it is hereby fixed as "Clean Up Day", in accordance with the recommendation of the Mayor, as contained in Document No. 66501, on file in the office of the City Clerk.

R E S O L U T I O N N O. 1 4 8 1 9.

BE IT RESOLVED by the Common Council of the City of San Diego as follows:

That Florence G. Arnold be and she is hereby granted an extension of time, until such time as the Paving of University Avenue is completed, in which to lay sidewalks and curbs on Georgia Street, in front of Lots 1 and 2, block 256, same being at the intersection of Georgia Street with University Avenue.

R E S O L U T I O N N O. 1 4 8 2 0.

BE IT RESOLVED by the Common Council of the City of San Diego as follows:

That the Department of Finance, Ways and Means be and it is hereby directed to pass the Claim of the Engineering & Contracting Corporation for \$5,630.84, as recommended in Document No. 66555, on file in the office of the City Clerk.

R E S O L U T I O N N O. 1 4 8 2 1.

BE IT RESOLVED by the Common Council of the City of San Diego as follows:

That the San Diego Consolidated Gas & Electric Company be and it is hereby authorized to install arc lights at the following points; said lights having been heretofore authorized removed from certain high towers:

At the Intersection of K and 20th Streets,

"	"	"	"	"	"	"	22nd	"
"	"	"	"	"	J	"	21st	"
"	"	"	"	"	I	"	20th	"
"	"	"	"	"	Grand Avenue and 27th Street,			
"	"	"	"	"	National Avenue and 28th Street,			
"	"	"	"	"	Marcey Avenue and 28th Street,			
"	"	"	"	"	National Avenue and 29th Street,			
"	"	"	"	"	Boston Avenue and 29th Street,			
"	"	"	"	"	Main Street and 30th Street,			
"	"	"	"	"	Sigsbee and National Avenue,			
"	"	"	"	"	Beardsley Street and Logan Avenue,			
"	"	"	"	"	"	"	"	Newton Avenue,
"	"	"	"	"	Crosby Street and National Avenue,			
"	"	"	"	"	Grant Avenue and Evans Street,			
"	"	"	"	"	Franklin Avenue and Sampson Street,			
"	"	"	"	"	Everett Avenue	"	"	"
"	"	"	"	"	Grant Avenue and Sicard Street.			

R E S O L U T I O N N O. 1 4 8 2 2.

BE IT RESOLVED by the Common Council of the City of San Diego as follows:

That the Water Department be and it is hereby authorized to extend a 2" main in Grape & Atlantic Streets, from 100 feet W of W line of California Street to Lots 4, 5, 7, and 8, block 284, Middletown Addition, approximately 500 feet.

R E S O L U T I O N N O. 1 4 8 2 3.

BE IT RESOLVED by the Common Council of the City of San Diego as follows:

That Resolution of Intention No. 14495, adopted by the Common Council on the 28th day of July, 1913, for the paving of 2nd Street, from the south line of Walnut Avenue to a point 140 feet south of the south line of Quince Street, be and it is hereby repealed.

R E S O L U T I O N N O. 1 4 8 2 4.

BE IT RESOLVED by the Common Council of the City of San Diego as follows:

That Resolution of Intention No. 14287, for the grading of Johnson Avenue, from the north line of Lincoln Avenue to the west line of University Heights; and Hayes Avenue, from the southwest line of Johnson Avenue to the west end of said Hayes Avenue, and all subsequent proceedings taken in said matter, be and they are hereby repealed.

R E S O L U T I O N N O. 1 4 8 2 5.

BE IT RESOLVED by the Common Council of the City of San Diego as follows:

That John K. Williams be and he is hereby granted permission to dig a cess pool in alley in block 9, of Ocean Beach Park, provided said cess pool does not extend into the alley more than five feet, and that the top of same is made absolutely safe, and strong enough to support traffic; also, that when sewer is laid in said alley, that said cess pool be filled by said John K. Williams.

R E S O L U T I O N N O. 1 4 8 2 6.

BE IT RESOLVED by the Common Council of the City of San Diego as follows:

That Mesmer and Rice be and they are hereby granted permission to install a steam boiler at the foot of D Street, in said City, subject to the approval of the Boiler Inspector.

RESOLUTION NO. 14827.

BE IT RESOLVED by the Common Council of the City of San Diego as follows:

That the Auditor be and he is hereby authorized and directed to issue the following licenses, subject to regulation by the Police Department:-

G. F. Dow, transfer stand, 4th and H Streets.

J. R. Harrington, fruit and vegetables.

J. R. Atwood, free license (ex-soldier), second hand goods at 1526 India Street.

I HEREBY CERTIFY that the above and foregoing are full, true and correct copies of Resolutions Nos. 14798, 14799, 14800, 14801, 14802, 14803, 14804, 14805, 14806, 14807, 14808, 14809, 14810, 14811, 14812, 14813, 14814, 14815, 14816, 14817, 14818, 14819, 14820, 14821, 14822, 14823, 14824, 14825, 14826 and 14827 of the resolutions of the City of San Diego, California, as adopted by the Common Council of said City on the 25th day of August, 1913.

Allen H. Wright,

City Clerk of the City of San Diego, California.

By *J. A. Jacques* Deputy.

RESOLUTION NO. 14794.

APPOINTING TIME AND PLACE FOR HEARING PROTESTS, AND DIRECTING CLERK TO

GIVE NOTICE OF SAID HEARING.

Fifth Street Lighting No. 2.

WHEREAS, the City Engineer of the City of San Diego, California, having made and filed on the 22nd day of August, 1913, with the Clerk of the Common Council of said City of San Diego, a report, in writing, as required by Resolution of Intention No. 13947, adopted by said Common Council on the 21st day of May, 1913, and on file in the office of the City Clerk of said City, and said Clerk having presented the said report to said Common Council for consideration, and said report appearing in all particulars to be in the form and substance required by law, NOW THEREFORE,

BE IT RESOLVED, by the Common Council of the City of San Diego as follows:

That Monday, the 22nd day of September, 1913, at ten-thirty o'clock in the forenoon of said day, and the Council Chamber on the fourth floor of the City Hall, situate on the southwest corner of Fifth and G Streets, in said City of San Diego, be, and the same hereby are, appointed as the time and place for hearing protests in relation to the following proposed improvement, to-wit:

The furnishing of electric current for the lighting of Fifth Street, in the City of San Diego, California, between the south line of A Street and the north line of B Street, together with the maintenance of the posts, wires, conduits and lamps on said Fifth Street, between said points. Such furnishing of electric current, and such maintenance of appliances shall be for the period of one year from August 28th, 1913, to-wit: to and including August 28th, 1914.

All of said work shall be done strictly in accordance with the plans and specifications contained in the report of the City Engineer of said City, being Document No. 66498, on file in the office of the City Clerk of said City of San Diego.

And said Clerk of said Common Council is hereby directed to cause to be conspicuously posted along all streets and parts of streets within the assessment district described in said Resolution of Intention, notices of the passage of said Resolution of Intention, and of the filing of said report, in the manner and in the form required by law, and shall also cause a notice similar in substance to be published for a period of two days in The Evening Tribune, a daily newspaper published and circulated in said City of San Diego; said newspaper being hereby designated by said Common Council for that purpose.

And said Clerk is hereby further directed to post and publish the said notice, as above provided, at least ten days before the date set for the hearing of said protests.

Passed and adopted by the said Common Council of the said City of San Diego, California, this 25th day of August, 1913, by the following vote, to-wit:

AYES---COUNCILMEN Schmidt, Manney, Benbough, Fay and Adams.

NOES---NONE.

ABSENT-NONE.

D. K. Adams,

President of the Common Council of the City of
San Diego, California.

I HEREBY CERTIFY that the above and foregoing Resolution was passed by the Common Council of the said City of San Diego, at the time and by the vote, above stated.

Allen H. Wright,

City Clerk of the City of San Diego, California, and Ex-Officio
Clerk of the Common Council of said City of San Diego.

(SEAL)

By W. E. Bartlett Deputy.

I HEREBY CERTIFY that the above and foregoing is a full, true and correct copy of Resolution No. 14794 of the resolutions of the City of San Diego, California, as adopted by the Common Council of said City on the 25th day of August, 1913.

Allen H. Wright,

City Clerk of the City of San Diego, California.

By Y. A. Jacques Deputy.

R E S O L U T I O N N O. 1 4 8 2 8.

FIXING TIME FOR HEARING PROTESTS AGAINST CHANGE OF GRADE OF DATE STREET.

RESOLVED By the Common Council of the City of San Diego, as follows:

That Monday, the 8th day of September, 1913, at eleven o'clock A. M. of said day, at the Council Chamber in the City Hall of the City of San Diego, California, be, and the same are hereby fixed as the time and place for hearing protests against the change of grade of Date Street, in the City of San Diego, California, between the east line of 30th Street and a point 220 feet east from the east line of 30th Street, under Resolution of Intention No. 14351, which protest was filed on the 12th day of August, 1913, by W.H. Wells, Ralph E. Vinton, Wm. Siefert, S. C. Green, Cora E. Christian, Caroline E. Bleil, and C. M. Thuland.

And the City Clerk of said City is hereby directed to publish notice of the said hearing for two days in The Evening Tribune, a newspaper published and circulated and of general circulation in said City, and hereby designated for the purpose. That said publication shall be completed at least five (5) days before the time set for hearing such protest.

Passed and adopted by the said Common Council of the said City of San Diego, California, this 27th day of August, 1913, by the following vote, to-wit:

AYES---COUNCILMEN Schmidt, Manney, Benbough, Fay and Adams.

NOES---NONE.

ABSENT-NONE.

D. K. Adams,

President of the Common Council of the City of
San Diego, California.

I HEREBY CERTIFY that the above and foregoing Resolution was passed by the Common Council of the said City of San Diego, at the time and by the vote, above stated.

Allen H. Wright,

City Clerk of the City of San Diego, California, and Ex-Officio
Clerk of the Common Council of the City of San Diego.

(SEAL)

By W. E. Bartlett Deputy.

I HEREBY CERTIFY that the above and foregoing is a full, true and correct copy of Resolution No. 14828 of the resolutions of the City of San Diego, California, as adopted by the Common Council of said City on the 27th day of August, 1913.

Allen H. Wright,

City Clerk of the City of San Diego, California.

By Y. A. Jacques Deputy.

R E S O L U T I O N N O. 1 4 8 2 9.

DETERMINING THE VALIDITY OF SIGNATURES TO THE PROTEST IN THE
MATTER OF THIRD STREET PAVING.

RESOLVED that the Common Council of the City of San Diego, California, do hereby find and determine that the protests and objections against the paving of Third Street, in the City of San Diego, California, from the north line of B Street to the south line of Cedar Street, under Resolution of Intention No. 14345, are signed by the owners of a majority of the frontage of the property fronting on said proposed work, and that such protests and objections operate as a bar for six months to any further proceedings under said Resolution of Intention in relation to the doing of said work, unless the owners of one-half or more of the frontage as aforesaid shall meanwhile petition for the same to be done.

Passed and adopted by the said Common Council of the said City of San Diego, California, this 27th day of August, 1913, by the following vote, to-wit:

AYES---COUNCILMEN Schmidt, Manney, Benbough, Fay and Adams.

NOES---NONE.

ABSENT-NONE.

D. K. Adams,

President of the Common Council of the City of
San Diego, California.

I HEREBY CERTIFY that the above and foregoing Resolution was passed by the Common Council of the said City of San Diego, at the time and by the vote, above stated.

Allen H. Wright,

City Clerk of the City of San Diego, California, and Ex-Officio
Clerk of the Common Council of the City of San Diego.

(SEAL)

By W. E. Bartlett Deputy.

I HEREBY CERTIFY that the above and foregoing is a full, true and correct copy of Resolution No. 14829 of the resolutions of the City of San Diego, California, as adopted by the Common Council of said City on the 27th day of August, 1913.

Allen H. Wright,

City Clerk of the City of San Diego, California.

By Y. A. Jacques Deputy.

R E S O L U T I O N N O. 1 4 8 3 0.

BE IT RESOLVED by the Common Council of the City of San Diego, as follows:

That the Auditor be and he is hereby authorized and directed to issue the following licenses, subject to regulation by the Police Department:-

G. H. Beamer, soldiers free license, peanut and popcorn stand at 1144 D Street.

James O'Rourke, free license sell pencils etc. one month.

Amelia Holdsworth, free license sell dress goods, outside the congested district.

Robert H. Jones, transfer stand, 1232 23rd Street, transfer of location from
1165 1st Street.

Mrs. Porter Austeel, moving picture license at 1532 H Street, transfer from B. M. Seiler.

W. G. Meadows, second hand business, 745 6th Street, date from August 7th, 1913.

Chas. Campbell, lunch stand 6th and H Streets, transfer from H. Tonkin.

R E S O L U T I O N N O. 1 4 8 3 1.

BE IT RESOLVED by the Common Council of the City of San Diego as follows:

That special permission be and it is hereby granted the Independent Electric Company to install an electric sign for Salmons and McArthur at the Expo Theatre, 1519 F Street, in accordance with the specifications contained in their petition, being Document No. 66692 on file in the office of the City Clerk.

R E S O L U T I O N N O. 1 4 8 3 2.

BE IT RESOLVED by the Common Council of the City of San Diego as follows:

That the Water Department be and it is hereby authorized and directed to make the following extension of Main in said City, to-wit:

2" main in Franklin Street, from 90 feet W of W line of 33rd Street to Lot 7, Block 345, Choate's Addition, approximately 80 feet.

R E S O L U T I O N N O. 1 4 8 3 3.

BE IT RESOLVED by the Common Council of the City of San Diego as follows:

That the Engineer submit elevations to establish the grade on Hendricks Street, from Vermont Street, east.

R E S O L U T I O N N O. 1 4 8 3 4.

BE IT RESOLVED by the Common Council of the City of San Diego as follows:

That the San Diego Consolidated Gas & Electric Company be and it is hereby granted permission to erect an electric sign for Lanier Bros. at the N/W corner of 6th and B Streets, subject to the approval of the Electrical Inspector.

R E S O L U T I O N N O. 1 4 8 3 5.

BE IT RESOLVED by the Common Council of the City of San Diego as follows:

That permission be and it is hereby granted John Tschndi to install and maintain a gasoline storage tank for Bowser, at the corner of 30th Street and National Avenue, capacity of tank 200 gallons, subject to the approval of the Fire Marshal.

R E S O L U T I O N N O. 1 4 8 3 6.

BE IT RESOLVED by the Common Council of the City of San Diego as follows:

That permission be and it is hereby granted Fred Lund to install and maintain a gasoline storage tank at 3382 30th Street, capacity 120 gallons, subject to the approval of the Fire Marshal.

R E S O L U T I O N N O. 1 4 8 3 7.

BE IT RESOLVED by the Common Council of the City of San Diego as follows:

That Charles H. Kinney be and he is hereby granted permission to erect a bulletin board on the building known as the Court Cafe, situated at the northeast corner of D and Front Streets, in said City, said board to be used and maintained for the purpose of announcing the world's series of base ball, and to be maintained and operated in conformity with all existing ordinances, and subject to Regulation by the Police Department.

RESOLUTION NO. 14838.

BE IT RESOLVED by the Common Council of the City of San Diego as follows:

That property owners on 22nd Street, between N and M Streets, be and they are hereby granted an extension of time in which to lay sidewalks and curbs on said Street, between said points, said extension to continue until further orders from this Council.

RESOLUTION NO. 14839.

BE IT RESOLVED by the Common Council of the City of San Diego as follows:

That Chas. Swain, be, and he is hereby appointed Special Police Officer in the Police Department without compensation.

RESOLUTION NO. 14840.

BE IT RESOLVED by the Common Council of the City of San Diego as follows:

That Robert C. Stone be and he is hereby appointed as House Number Clerk, to act under the Building Inspector, carrying out the provisions of Ordinance 4932, salary to be paid as provided for by the Bureau of General Works.

RESOLUTION NO. 14841.

BE IT RESOLVED by the Common Council of the City of San Diego as follows:

That the San Diego Consolidated Gas & Electric Company be, and they are hereby authorized and directed to remove the arc lights now located at the intersections of 3rd and B Streets, 7th and B Streets, 2nd and C Streets and 5th and A Streets, and place them as follows:

One at the intersection of Elm and Granada Streets;

One at the intersection of Landis and Louisiana Streets;

One at the intersection of Grape and Albatross Streets; and

One at the railroad crossing near Pacific Beach where Grand Avenue intersects the Rose Canon Road.

Also, that the light now located at the intersection of Bay and Myrtle Streets be moved one block east, to the intersection of Grim Avenue and Myrtle Street.

RESOLUTION NO. 14842.

BE IT RESOLVED by the Common Council of the City of San Diego as follows:

That Corinne Carson be and is hereby appointed stenographer in the Department of Finance, Ways & Means, Same to take effect September 1st, 1913. vice Margaret S. Harsha, resigned.

RESOLUTION NO. 14843.

BE IT RESOLVED by the Common Council of the City of San Diego as follows:

That Resolution No. 12124 be and it is hereby repealed.

RESOLUTION NO. 14844.

BE IT RESOLVED by the Common Council of the City of San Diego as follows:

The City Engineer is hereby directed to furnish this Common Council with a description of the exterior boundaries of the district of lands in said City to be affected and benefited by, and to be assessed to pay the costs and expenses of the paving and other work on Second Street, in said City, from the south line of Walnut Avenue to the south line of Quince Street.

Said City Engineer is further directed to furnish this Common Council with a plat or map of the assessment district for said work on said Second Street, between said points, which plat or map shall indicate by a boundary line the extent of the territory to be included

in said district.

RESOLUTION NO. 14845.

BE IT RESOLVED by the Common Council of the City of San Diego as follows:

That the plat showing the boundaries of the district to be included in the assessment for the work and improvement on 31st Street, between the north line of National Avenue and the south line of Main Street, and on Main Street, between the east line of 31st Street and the southeasterly boundary line of the City of San Diego, be, and the same hereby is approved.

That the City Clerk is hereby directed to file said plat in the office of the City Engineer of the said City of San Diego.

RESOLUTION NO. 14846.

BE IT RESOLVED by the Common Council of the City of San Diego as follows:

That the Plat showing the boundaries of the district to be included in the assessment for the work and improvement on Fifth Street, between the south line of A Street and the north line of L Street, be, and the same is hereby approved.

That the City Clerk is hereby directed to file said plat in the office of the City Engineer of the said City of San Diego.

RESOLUTION NO. 14847.

OVERRULING PROTESTS. CEDAR STREET BRIDGE.

BE IT RESOLVED, By the Common Council of the City of San Diego, as follows:

That the objections and protests against the extent of the district of lands to be assessed to pay the costs and expenses in the matter of the construction of a wooden trestle bridge, 300 feet long, in Cedar Street, in the City of San Diego, California, from a point 50 feet east from the west line of 31st Street to a point 350 feet east of the west line of 31st Street, in said City, as per Resolution of Intention No. 14347, which said protests were filed with the Clerk of the said City on the 23th day of July, 1913, be, and the same are hereby overruled.

I HEREBY CERTIFY that the above and foregoing are full, true and correct copies of Resolutions Nos. 14830, 14831, 14832, 14833, 14834, 14835, 14836, 14837, 14838, 14839, 14840, 14841, 14842, 14843, 14844, 14845, 14846 and 14847 of the resolutions of the City of San Diego California, as adopted by the Common Council of said City on the 27th day of August, 1913.

Allen H. Wright,

City Clerk of the City of San Diego, California.

By Y. A. Jacques Deputy.

RESOLUTION NO. 14848.

ACCEPTING THE BID OF THE CITY TREASURER OF THE CITY OF SAN DIEGO
FOR CERTAIN MUNICIPAL BONDS.

WHEREAS, The City Treasurer of the City of San Diego has bid par and accrued interest to date of delivery for the bonds remaining unsold in the following series, viz: Fire Department, North and East Side Sewer Extension, Street, Water Extension, Playground Purchase and Improvement, and Municipal Improvement, which said bonds aggregate One Hundred Thirteen Thousand Dollars (\$113,000.00), and

WHEREAS, The Superintendent of the Department of Finance, Ways and Means has filed with this Common Council his recommendation that said bid be accepted and the said bonds be sold to said City Treasurer, now be it

RESOLVED, That the said bid be and it is hereby accepted and the said bonds be and they are hereby sold to said City Treasurer, said bonds being enumerated as follows:

Fire Department Fund, Nos. 71, 73, 75, 77 and 79, each for \$1000.00.

North and East Side Sewer Extension Fund, Nos. 111, 114, 117 and 120, each for \$1000.00

Street Fund, Nos. 3, 45, 47, 49, 51, 53, 55, 57, 59, 61, 63, 65, 67, 69, 71, 73, 75, 77 and 79, each of \$375.00; Nos. 48, 50, 52, 54, 56, 58, 60, 62, 64, 66, 68, 70, 72, 74, 76 and 78, each of \$1000.00.

Water Extension Fund, Nos. 28, 37, 55, 64, 73, 82, 91, 100, 109, 118, 127, 136, 145, 154, 163, 172, 181, 190, 199, 208, 217, 226, 235, 244, 253, 262, 271, 280, 289, 298, 307, 316, 325, 334, 343, and 352, each of \$500.00; Nos. 27, 36, 45, 54, 63, 72, 81, 90, 99, 108, 117, 126, 135, 144, 153, 162, 171, 180, 189, 198, 207, 216, 225, 234, 243, 252, 261, 270, 279, 288, 297, 306, 315, 324, 332, 333, 341, 342, 350, 351, 357, 358, 359 and 360, each of \$1000.00.

Playground Purchase and Improvement Fund, Nos. 71, 73, 75, 77 and 79, each of \$875.00; Nos. 72, 74, 76, 78 and 80, each of \$1000.00.

Municipal Improvement Fund, Nos. 2, 3, 4, 5, 6, 7, 8, 9, 10, 11, 12, 13, 14, 15, 16, 17, 18, 19 and 20, each of \$500.00.

Passed and adopted by the said Common Council of the said City of San Diego, California, this 27th day of August, 1913, by the following vote, to-wit:

AYES---COUNCILMEN Schmidt, Manney, Benbough, Fay and Adams.

NOES---NONE.

ABSENT-NONE.

D. K. Adams,

President of the Common Council of the City of
San Diego, California.

I HEREBY CERTIFY that the above and foregoing Resolution was passed by the Common Council of the said City of San Diego, at the time and by the vote, above stated.

Allen H. Wright,

City Clerk of the City of San Diego, California, and Ex-officio
Clerk of the Common Council of the City of San Diego.

(SEAL)

By W. E. Bartlett Deputy.

I HEREBY CERTIFY that the above and foregoing is a full, true and correct copy of Resolution No. 14848 of the resolutions of the City of San Diego, California, as adopted by the Common Council of said City on the 27th day of August, 1913.

Allen H. Wright,

City Clerk of the City of San Diego, California.

By Y. A. Jacques Deputy.

RESOLUTION OF INTENTION NO. 14849.

Hawthorn Street.

BE IT RESOLVED, that it is the intention of the Common Council of the City of San Diego, California, to order the following street work to be done, to-wit:

The grading, to the official grade thereof, of Hawthorn Street, in said City, for the entire width of said street, from property line to property line, from the east line of Fern Street to the west line of Thirty-first Street, according to the specifications therefor contained in Ordinance No. 3510 of the ordinances of said City, and as shown upon the plans and drawings contained in Document No. 65307, on file in the office of the City Clerk of said City, and copies of which are on file in the office of the City Engineer of said City.

Also, as a part of said work, the alteration of the two cement concrete catch-basins already installed in said Hawthorn Street, by the addition of one foot at the top of each of

said catch-basins, to bring the same to the official grade of said Hawthorn Street, as shown upon, and according to, the plans, drawings and specifications therefor contained in said Document No. 65307.

All of said plans, drawings and specifications contained in said Document No. 65307, are hereby approved and adopted as the plans, drawings and specifications to be followed, in connection with the specifications contained in said Ordinance No. 3510, in said grading of, and said work upon, said Hawthorn Street, between said points; and by reference thereto, all said plans, drawings and specifications contained in said Document No. 65307, and said specifications contained in said Ordinance No. 3510, are incorporated herein and made a part hereof.

That the contemplated work of improvement, hereinbefore mentioned, is in the opinion of said Common Council of more than local and ordinary public benefit, and the expense of said work and improvement is made chargeable upon the district hereinafter described, and said Common Council does hereby declare said district to be the district benefited by said work and improvement, and to be assessed to pay the costs and expenses thereof. Said district is described as follows, to-wit: All that real property in the said City of San Diego, included within the following exterior boundary lines, to-wit:

Beginning at a point on the east line of Fern Street distant 150 feet north from the north line of Hawthorn Street; thence east on a line parallel to and distant 150 feet north from the north line of Hawthorn Street to an intersection with the west line of Thirty-first Street; thence south along the west line of Thirty-first Street to a point distant 150 feet south from the south line of Hawthorn Street; thence west on a line parallel to and distant 150 feet south from the south line of Hawthorn Street to an intersection with the east line of Fern Street; thence north along the east line of Fern Street to the point or place of beginning; excepting therefrom all public streets, roads, alleys, avenues and highways. A plat of which said district, indicating by a boundary line the extent of the territory included in said assessment district, approved by this Common Council, is on file in the office of the City Engineer of said City, reference to which is hereby made. That the Evening Tribune, a daily newspaper published and circulated, and of general circulation, in the said City of San Diego, be, and it is hereby designated as the newspaper in which this Resolution of Intention shall be published by two insertions, and the notice of the passage thereof shall be published by two insertions, in the manner and by the persons required by law.

That the Clerk of the said City of San Diego be, and he is hereby directed to post this Resolution conspicuously for two days on or near the chamber door of the said Common Council, and to cause the same to be published by two insertions in said daily newspaper in the manner required by law.

That the Street Superintendent of the said City of San Diego shall, after the passage of this Resolution of Intention, cause to be conspicuously posted along all streets and parts of streets and other public places and rights of way where the work and improvement hereinbefore described is to be done and made, notices of the passage of this Resolution, in the manner and in the form required by law, and shall also cause a notice similar in substance to be published by two insertions in said daily newspaper, in the manner required by law, and thereupon said Superintendent of Streets shall cause to be filed in the office of the City Clerk of said City, affidavits showing the posting and publication of the said notices of street work.

That the City Clerk of said City be, and he is hereby directed, immediately upon the passage of this Resolution of Intention, to mail, with postage thereon prepaid, to each property owner whose property is to be assessed to pay the costs and expenses of said improvement, a postal card containing notice of the passage of this Resolution, designating the location and limits of the improvement provided for herein, and referring to this resolution for particulars, and stating that property belonging to such owner is to be assessed for said improvement, all in the manner, substance and form as prescribed by law; and thereupon said

Clerk shall cause to be filed affidavits in proof of such mailing.

Passed and adopted by the said Common Council of the said City of San Diego, California, this 2nd day of September, 1913, by the following vote, to-wit:

AYES---COUNCILMEN Schmidt, Manney, Benbough and Fay.

NOES---NONE.

ABSENT-COUNCILMAN Adams.

Herbert R. Fay,

President Pro Tempore of the Common Council of the City of
San Diego, California.

I HEREBY CERTIFY that the above and foregoing Resolution of Intention was passed by the Common Council of the said City of San Diego, at the time and by the vote above stated.

Allen H. Wright,

City Clerk of the City of San Diego, California, and Ex-Officio
Clerk of the Common Council of the City of San Diego.

(SEAL)

By W. E. Bartlett Deputy.

I HEREBY CERTIFY that the above and foregoing is a full, true and correct copy of Resolution No. 14849 of the resolutions of the City of San Diego, California, as adopted by the Common Council of said City on the 2nd day of September, 1913.

Allen H. Wright,

City Clerk of the City of San Diego, California.

By Y. A. Jacques Deputy.

RESOLUTION OF INTENTION NO. 14850.

31st Street and Main Street.

BE IT RESOLVED, that it is the intention of the Common Council of the City of San Diego, California, to order the following work to be done upon the following streets, in said City of San Diego, to-wit:

The paving, with asphalt pavement, laid upon a concrete base, of the roadway of THIRTY-FIRST STREET, in said City, from curb line to curb line, from the north line of National Avenue to the south line of Main Street, including the roadway of all intersections of said Thirty-first Street with all cross streets, between said points, and also the roadway of said Thirty-first Street leading into all alleys, between said points, (excepting such portions of the said Thirty-first Street, and said intersections of streets, between said points, required by law to be kept in order or repair by any person or company having railroad tracks thereon), according to the specifications therefor contained in Ordinance No. 5176 of the ordinances of said City, and according to and as shown upon the plans, drawings and typical cross-sections contained in Document No. 63652, on file in the office of the City Clerk of said City, and copies of which are on file in the office of the City Engineer of said City.

Also, as a part of said work, the construction of concrete curbing upon the said Thirty-first Street, on both sides thereof, from the north line of National Avenue to the south line of Main Street, including the returns in all intersections of said Thirty-first Street with all cross streets, between said points, (excepting such portions of the said Thirty-first Street and said intersections of streets, between said points, already curbed with concrete at the time of the adoption of this resolution of Intention), according to the specifications therefor contained in Ordinance No. 4860 of the ordinances of said City, and according to, and as shown upon, the plans, drawings and typical cross-sections contained in said Document No. 63652.

Also, as a part of said work, the construction in the said Thirty-first Street of the following reinforced concrete culverts, to-wit:

Two twenty-four inch reinforced concrete culverts and their accessories, at the

intersection of said Thirty-first Street with Newton Avenue, (excepting a portion of each of said culverts extending across and under the railway tracks crossing said intersection); and,

One twenty-four inch reinforced concrete culvert on the west side of said Thirty-first Street, at the intersection of said Thirty-first Street with Main Street;

All as shown upon, and according to, the plans, drawings and typical cross-sections and specifications therefor contained in said Document No. 63652.

Also, the paving with asphalt pavement, laid upon a concrete base, of the roadway of MAIN STREET, in said City, from curb line to curb line, from the east line of Thirty-first to the southeasterly boundary line of the City of San Diego, including the roadway of all intersections of said Main Street with all cross streets, between said points, and also the roadway of all terminations of streets in said Main Street, and also the roadway of said Main Street leading into all alleys, between said points, (excepting such portions of the said Main Street and said intersections and terminations of streets, between said points, required by law to be kept in order or repair by any person or company having railroad tracks thereon, and also excepting eight feet on each side of the roadway of said Main Street, between a point 565.6 feet northwesterly from the northwesterly line of Pluto Street and the southeasterly boundary line of the City of San Diego, and also excepting twenty-two feet on each side of the said Main Street, at its intersection with all cross streets, between a point 565.6 feet northwesterly from the northwesterly line of Pluto Street and the southeasterly boundary line of the City of San Diego, and also excepting a portion of said Main Street, between a point 30 feet northwesterly from the southeasterly line of Pluto Street and a point 30 feet southeasterly from the southeasterly line of Pluto Street, to be occupied by the bridge now under construction), according to the specifications therefor contained in said Ordinance No. 5176, and according to, and as shown upon, said plans, drawings and typical cross-sections contained in said Document No. 63652.

Also, as a part of said work, the construction of cement concrete curbing upon the said Main Street, on both sides thereof, from the east line of Thirty-first Street to a point 565.6 feet northwesterly from the northwesterly line of Pluto Street, including the returns in all intersections of said Main Street with all cross streets, between said points, and also including the returns at all terminations of streets in said Main Street, between said points, according to the specifications therefor contained in said Ordinance No. 4860, and according to, and as shown upon, the said plans, drawings and typical cross-sections contained in said Document No. 63652.

Also, as a part of said work, the construction of one eighteen-inch double-strength cement pipe culvert and its accessories, across the said Main Street, at a point 83 feet northwesterly from the northwesterly line of Yama Street; as shown upon, and according to, the plans, drawings and typical cross-sections and specifications therefor contained in said Document No. 63652.

All of said plans, drawings and typical cross-sections and specifications contained in said Document No. 63652, are hereby approved and adopted as the plans, drawings and typical cross-sections and specifications to be followed, in connection with the specifications contained in said Ordinances No. 5176 and No. 4860, in said paving of, and said work upon, said Thirty-first Street and said Main Street, between the points hereinbefore mentioned; and by reference thereto, all said plans, drawings and typical cross-sections contained in said Document No. 63652, and said specifications contained in said Ordinances No. 5176 and No. 4860, are incorporated herein and made a part hereof.

The said Common Council hereby determines that serial bonds bearing interest at the rate of seven per cent. per annum shall be issued to represent assessments of twenty-five dollars or over for the cost of said work or improvement. Said serial bonds shall extend over a period of nine years from the second day of January next succeeding their issuance,

and an even annual proportion of the principal sum thereof shall be payable by coupon, on the second day of January, every year after their date, until the whole is paid, and the interest shall be payable semi-annually, by coupon, on the second days of January and July, respectively, of each year, at the rate of seven per cent. per annum on all sums unpaid, until the whole of said principal and interest are paid. Said bonds shall be issued in accordance with the provisions of an Act of the Legislature of the State of California, entitled, "An Act to Provide a System of Street Improvement Bonds to Represent Certain Assessments for the Cost of Street Work and Improvement Within Municipalities, and also for the Payment of such Bonds," approved February 27th, 1893, and of all acts supplementary thereto, or amendatory thereof. And said Common Council hereby determines that said serial bonds shall be issued to represent the expenses of said work or improvement.

That the contemplated work of improvement, hereinbefore mentioned, is in the opinion of said Common Council of more than local and ordinary public benefit, and the expense of said work and improvement is made chargeable upon the district hereinafter described, and said Common Council does hereby declare said district to be the district benefited by said work and improvement, and to be assessed to pay the costs and expenses thereof. Said district is described as follows, to-wit: All that real property in the said City of San Diego, included within the following exterior boundary line, to-wit:

Beginning at a point on the north line of National Avenue distant 300 feet west from the west line of Thirty-first Street; thence south on a line parallel to and distant 300 feet west from the west line of Thirty-first Street to a point distant 150 feet south from the south line of Main Street; thence east on a line parallel to and distant 150 feet south from the south line of Main Street to a point distant 300 feet east from the east line of Thirty-first Street; thence south on a line parallel to and distant 300 feet east from the east line of Thirty-first Street to an intersection with the north line of Colton Avenue; thence east along the north line of Colton Avenue and east along the north line of Colton Avenue produced east to an intersection with the east line of Thirty-second Street; thence south along the east line of Thirty-second Street to an intersection with the center line of the alley in block 216, San Diego Land & Town Company's South Chollas Addition; thence southeasterly along the center line of said alley to an intersection with the northwesterly line of Pluto Street; thence southwesterly along the northwesterly line of Pluto Street to an intersection with the northeasterly line of Filbert Street; thence southeasterly along the northeasterly line of Filbert Street, produced southeasterly to an intersection with the northwesterly line of Rigel Street produced southwesterly; thence southwesterly along the northwesterly line of Rigel Street produced southwesterly to a point distant 1480 feet southwesterly from the southwesterly line of Main Street; thence southeasterly on a line parallel to and distant 1480 feet southwesterly from the southwesterly line of Main Street to an intersection with the east line of Pueblo Lot 1168; thence southeasterly to the most westerly corner of lot 1, block 158, of Richter's Subdivision, as shown on Map No. 457, on file in the office of the County Recorder of San Diego County, California; thence southeasterly along the southwesterly line of lots 1, 2, 3 and 4, block 158, as shown on said map to an intersection with the southeasterly boundary line of the City of San Diego; thence northeasterly along the southeasterly boundary line of the City of San Diego to an intersection with the southwesterly line of Fortieth Street produced southeasterly; thence northwesterly and northerly along the southwesterly and westerly line of Fortieth Street to the northerly line of Nordica Heights No. 2; thence westerly along the northerly line of Nordica Heights No. 2, and westerly along the northerly line of Bayocean View, to an intersection with the center line of the alley in block 300, Garland's Addition, said point being distant 150 feet northeasterly from the northeasterly line of Birch Street; thence northwesterly on a line parallel to and distant 150 feet northeasterly from the northeasterly line of Birch Street and northwesterly on a line

parallel to and distant 150 feet northeasterly from the northeasterly line of Birch Street, to a point distant 400 feet northwesterly from the northwesterly line of Una Street; thence southwesterly on a line parallel to and distant 400 feet northwesterly from the northwesterly line of Una Street to a point distant 150 feet southwesterly from the southwesterly line of Birch Street; thence northwesterly on a line parallel to and distant 150 feet southwesterly from the southwesterly line of Birch Street, to an intersection with the southeasterly line of Rigel Street; thence southwesterly along the southeasterly line of Rigel Street to a point distant 150 feet northeasterly from the northeasterly line of Dalbergia Street; thence northwesterly on a line parallel to and distant 150 feet northeasterly from the northeasterly line of Dalbergia Street, to a point distant 600 feet northwesterly from the northwesterly line of Pluto Street; thence southwesterly along a line parallel to and distant 600 feet northwesterly from the northwesterly line of Pluto Street to a point distant 150 feet northeasterly from the northeasterly line of Main Street; thence northwesterly on a line parallel to and distant 150 feet northeasterly from the northeasterly line of Main Street, and northwesterly on a line parallel to and distant 150 feet northeasterly from the northeasterly line of Main Street produced northwesterly to an intersection with the east line of Thirty-second Street; thence northerly along the east line of Thirty-second Street to an intersection with the center line of the alley in block 36, H. P. Whitney's Addition, produced east; thence west along the center line of the alley in said block 36, produced east, and west along the center line of the alley in said block 36, to a point distant 300 feet east from the east line of Thirty-first Street; thence north on a line parallel to and distant 300 feet east from the east line of Thirty-first Street to a point distant 150 feet north from the north line of National Avenue; thence west on a line parallel to and distant 150 feet north from the north line of National Avenue to a point distant 300 feet west from the west line of Thirty-first Street; thence south on a line parallel to and distant 300 feet west from the west line of Thirty-first Street to the point or place of beginning; excepting therefrom all public streets, roads, alleys, avenues and highways.

Said San Diego Land & Town Company's Addition being according to the official map thereof, No. 579, on file in the office of the County Recorder of San Diego County, California.

Said Pueblo Lot 1168 being according to the official map of said Pueblo Lands of the City of San Diego, made by James Pascoe, on file in the City Treasurer's vault, and in the custody of the City Clerk of said City.

Said Bayocean View being according to the official map thereof, No. 1316, on file in said County Recorder's office.

Said Nordica Heights No. 2 being according to the official map thereof, No. 1455, on file in said County Recorder's office.

Said Garland's Addition being according to the official map thereof, No. 153, on file in said County Recorder's office.

Said H. P. Whitney's Addition being according to the official map thereof, No. 168, on file in said County Recorder's office.

A plat of which said district, indicating by a boundary line the extent of the territory included in said assessment district, approved by this Common Council, is on file in the office of the City Engineer of said City; reference to which is hereby made.

That the Evening Tribune, a daily newspaper published and circulated, and of general circulation in the said City of San Diego, be, and it is hereby designated as the newspaper in which this Resolution of Intention shall be published by two insertions, and the notice of the passage thereof shall be published by two insertions, in the manner and by the persons required by law.

That the Clerk of the said City of San Diego be, and he is hereby directed to post this Resolution conspicuously for two days on or near the chamber door of the said Common

Council, and to cause the same to be published by two insertions in said daily newspaper in the manner required by law.

That the Street Superintendent of the said City of San Diego shall, after the passage of this Resolution of Intention, cause to be conspicuously posted along all streets and parts of streets and other public places and rights of way where the work and improvement hereinbefore described is to be done and made, notices of the passage of this Resolution, in the manner and in the form required by law, and shall also cause a notice similar in substance to be published by two insertions in said daily newspaper, in the manner required by law, and thereupon said Superintendent of Streets shall cause to be filed in the office of the City Clerk of said City, affidavits showing the posting and publication of the said notices of street work.

That the City Clerk of said City be, and he is hereby directed, immediately upon the passage of this Resolution of Intention, to mail, with postage thereon prepaid, to each property owner whose property is to be assessed to pay the costs and expenses of said improvement, a postal card containing notice of the passage of this Resolution, designating the location and limits of the improvement provided for herein, and referring to this resolution for particulars, and stating that property belonging to such owner is to be assessed for said improvement, all in the manner, substance and form as prescribed by law; and thereupon said Clerk shall cause to be filed affidavits in proof of such mailing.

Passed and adopted by the said Common Council of the said City of San Diego, California, this 2nd day of September, 1913, by the following vote, to-wit:

AYES---COUNCILMEN Schmidt, Manney, Benbough and Fay.

NOES---NONE.

ABSENT-COUNCILMAN Adams.

Herbert R. Fay,

President Pro Tempore of the Common Council of
the City of San Diego, California.

I HEREBY CERTIFY that the above and foregoing Resolution of Intention was passed by the Common Council of the said City of San Diego, at the time and by the vote above stated.

Allen H. Wright,

City Clerk of the City of San Diego, California, and Ex-Officio
Clerk of the Common Council of the City of San Diego.

(SEAL)

By W. E. Bartlett Deputy.

I HEREBY CERTIFY that the above and foregoing is a full, true and correct copy of Resolution No. 14850 of the resolutions of the City of San Diego, California, as adopted by the Common Council of said City on the 2nd day of September, 1913.

Allen H. Wright,

City Clerk of the City of San Diego, California.

By Y. A. Jacques Deputy.

RESOLUTION ORDERING WORK NO. 14851.

Third Street.

RESOLVED By the Common Council of the City of San Diego, California, that the public interest and convenience of said City require that the street work hereinafter described be done, and therefore the said Common Council hereby orders the following street work to be done, to-wit:

The grading, to the official grade thereof, of Third Street, in said City, for the entire width of said street, from property line to property line, from the north line of Hawthorn Street to the south line of Ivy Street, according to the specifications therefor contained in Ordinance No. 3510 of the ordinances of said City, and as shown upon the plans and drawings

contained in Document No. 63963, on file in the office of the City Clerk of said City, and copies of which are on file in the office of the City Engineer of said City.

And also, as a part of said work, the construction diagonally across the said Third Street, from a point 56.1 feet south of the south line of Ivy Street to a point 46.2 feet north of the north line of Hawthorn Street, of a twenty-four inch concrete pipe culvert, 245.5 feet in length, to connect with the culverts already in, as shown upon, and according to, the plans, drawings and specifications therefor contained in said Document No. 63963.

All of said plans, drawings and specifications contained in said Document No. 63963, and said specifications contained in said Ordinance No. 3510, are, by reference thereto, incorporated herein and made a part hereof.

The costs and expenses of said work and improvement are to be assessed upon the district which is more particularly described in Resolution of Intention No. 14349, on file in the office of the City Clerk of said City.

For further particulars, and a description of said assessment district, reference is hereby made to said Resolution of Intention No. 14349.

The EVENING TRIBUNE, a daily newspaper published and circulated and of general circulation in said City of San Diego, is hereby designated as the newspaper in which this Resolution Ordering Work, and the notice of said work inviting sealed proposals for doing the same, shall be published, in the manner and form, and by the persons required by law.

The Clerk of the said City of San Diego is hereby directed to post conspicuously for five days, on or near the chamber door of the said Common Council, in the manner and form required by law, a notice with specifications inviting sealed proposals or bids for doing said work; and said Clerk is hereby directed to publish, for two days in said newspaper in the manner and form required by law, a notice of said work, inviting sealed proposals or bids for doing the said work, and referring to the specifications posted or on file. Said notice shall require either a certified check or bond, as prescribed by law, for an amount not less than ten per cent. of the aggregate of the proposal.

Said Clerk of the said city of San Diego is also directed to publish for two days in said newspaper, in the manner required by law, this resolution ordering work.

Passed and adopted by the Common Council of the said City of San Diego, California, this 2nd day of September, 1913, by the following vote, to-wit:

AYES---COUNCILMEN Schmidt, Manney, Benbough and Fay.

NOES---NONE.

ABSENT-COUNCILMAN Adams.

Herbert R. Fay,

President Pro Tempore of the Common Council of the
City of San Diego, California.

I HEREBY CERTIFY that the above and foregoing Resolution Ordering Work was passed by the Common Council of the said City of San Diego, at the time and by the vote, above stated.

Allen H. Wright,

City Clerk of the City of San Diego, California, and Ex-Officio
Clerk of the Common Council of the said City of San Diego.

(SEAL)

By W. E. Bartlett Deputy.

I HEREBY CERTIFY that the above and foregoing is a full, true and correct copy of Resolution No. 14851 of the resolutions of the City of San Diego, California, as adopted by the Common Council of said City on the 2nd day of September, 1913.

Allen H. Wright,

City Clerk of the City of San Diego, California.

By Y. A. Jacques Deputy.

RESOLUTION ORDERING WORK NO. 14852.

Myrtle Avenue.

RESOLVED BY the Common Council of the City of San Diego, California, that the public interest and convenience of said City require that the street work hereinafter described be done, and therefore the said Common Council hereby orders the following street work to be done, to-wit:

The grading, to the official grade thereof, of Myrtle Avenue, in said City, for the entire width of said street, from property line to property line, from the east line of Ray Street to the easterly boundary line of the City of San Diego, including the entire width and length of the intersections of said Myrtle Avenue with all cross streets, between said points, (excepting the intersections of said Myrtle Avenue with Grim Avenue and Herman Avenue), according to the specifications therefor contained in Ordinance No. 3510 of the ordinances of said City, and according to, and as shown upon, the plans, drawings and typical cross-sections contained in Document No. 63301, on file in the office of the City Clerk of said City, and copies of which are on file in the office of the City Engineer of said City.

All of said plans, drawings and typical cross-sections contained in said Document No. 63301, and said specifications contained in said Ordinance No. 3510, are, by reference thereto, incorporated herein and made a part hereof.

The costs and expenses of said work and improvement are to be assessed upon the district which is more particularly described in Resolution of Intention No. 14350, on file in the office of the City Clerk of said City.

For further particulars, and a description of said assessment district, reference is hereby made to said Resolution of Intention No. 14350.

The said Common Council determined that serial bonds bearing interest at the rate of seven per cent. per annum shall be issued to represent assessments of twenty-five dollars or over for the cost of said work or improvement. Said serial bonds shall extend over a period ending nine years from the second day of January next succeeding their date, and an even annual proportion of the principal sum thereof shall be payable by coupon, on the second day of January, every year after their date, until the whole is paid, and the interest shall be payable semi-annually, by coupon, on the second days of January and July, respectively, of each year, at the rate of seven per cent. per annum on all sums unpaid, until the whole of said principal and interest are paid. Said bonds shall be issued in accordance with the provisions of an Act of the Legislature of the State of California, entitled, "An Act to Provide a System of Street Improvement Bonds to Represent Certain Assessments for the Cost of Street Work and Improvement Within Municipalities, and also for the Payment of such Bonds," approved February 27th, 1893, and of all acts supplementary thereto, or amendatory thereof. And said Common Council determined that said serial bonds shall be issued to represent the expenses of said work or improvement.

The EVENING TRIBUNE, a daily newspaper published and circulated and of general circulation in said City of San Diego, is hereby designated as the newspaper in which this Resolution Ordering Work, and the notice of said work inviting sealed proposals for doing the same, shall be published, in the manner and form, and by the persons required by law.

The Clerk of the said City of San Diego is hereby directed to post conspicuously for five days, on or near the chamber door of the said Common Council, in the manner and form required by law, a notice with specifications inviting sealed proposals or bids for doing said work; and said Clerk is hereby directed to publish, for two days in said newspaper in the manner and form required by law, a notice of said work, inviting sealed proposals or bids for doing the said work, and referring to the specifications posted or on file. Said notice shall require either a certified check or bond, as prescribed by law, for an amount not less than ten per cent. of the aggregate of the proposal.

Said Clerk of the said city of San Diego is also directed to publish for two days in said newspaper, in the manner required by law, this resolution ordering work.

Passed and adopted by the Common Council of the said City of San Diego, California, this 2nd day of September, 1913, by the following vote, to-wit:

AYES---COUNCILMEN Schmidt, Manney, Benbough and Fay.

NOES---NONE.

ABSENT-COUNCILMEN Adams.

Herbert R. Fay,

President Pro Tempore of the Common Council of
the City of San Diego, California.

I HEREBY CERTIFY that the above and foregoing Resolution Ordering Work was passed by the Common Council of the said City of San Diego, at the time and by the vote, above stated.

Allen H. Wright,

City Clerk of the City of San Diego, California, and Ex-Officio
Clerk of the Common Council of the said City of San Diego.

By W. E. Bartlett Deputy.

I HEREBY CERTIFY that the above and foregoing is a full, true and correct copy of Resolution No. 14852 of the resolutions of the City of San Diego, California, as adopted by the Common Council of said City on the 2nd day of September, 1913.

Allen H. Wright,

City Clerk of the City of San Diego, California.

By Y. A. Jacques Deputy.

RESOLUTION ORDERING WORK NO. 14853.

Arizona Street.

RESOLVED BY the Common Council of the City of San Diego, California, that the public interest and convenience of said City require that the street work hereinafter described be done, and therefor the said Common Council hereby orders the following street work to be done, to-wit:

The grading, and paving with decomposed granite, to the official grade thereof, of the roadway of Arizona Street, in said City, from curb line to curb line, from the north line of El Cajon Avenue to the south line of Adams Avenue, and also that portion of the roadway of said Arizona Street leading into all alleys, between said points, including the roadway of all intersections of said Arizona Street with all cross streets, between said points, according to the specifications therefor contained in Ordinance No. 4400 of the ordinances of said City, and according to, and as shown upon, the plans, drawings and typical cross-sections contained in Document No. 63950, on file in the office of the City Clerk of said City, and copies of which are on file in the office of the City Engineer of said City.

Also, as a part of said work, the grading to the official grade thereof, of said Arizona Street, on both sides thereof, between the curb line of said street and the property line, from the north line of El Cajon Avenue to the south line of Adams Avenue, including the returns in all intersections of said Arizona Street with all cross streets, between said points, according to the specifications therefor contained in Ordinance No. 3510 of the ordinances of said City, and according to, and as shown upon, said plans, drawings and typical cross-sections contained in said Document No. 63950.

Also, as a part of said work, the construction of cement concrete sidewalks on both sides of the said Arizona Street, from the north line of El Cajon Avenue to the south line of Adams Avenue, including the returns in all intersections of said Arizona Street with all cross streets, between said points, according to the specifications therefor contained in Ordinance No. 4860 of the ordinances of said City, and according to, and as shown upon, the said plans,

drawings and typical cross-sections contained in said Document No. 63950.

Also, as a part of said work, the construction of cement concrete curbing on both sides of the said Arizona Street, from the north line of El Cajon to the south line of Adams Avenue, including the returns in all intersections of said Arizona Street with all cross streets, between said points, according to the specifications therefor, and as shown upon the plans, drawings and typical cross-sections, contained in said Document No. 63950.

And also, as a part of said work, the construction upon both sides of the said Arizona Street, from the north line of El Cajon Avenue to the south line of Adams Avenue, of cement concrete gutters, according to the specifications therefor, and as shown upon the plans, drawings and typical cross-sections contained in said Document No. 63950.

All of said plans, drawings and typical cross-sections and specifications contained in said Document No. 63950, and said specifications contained in said Ordinances No. 4400, No. 3510 and No. 4860, are, by reference thereto, incorporated herein and made a part hereof.

The costs and expenses of said work and improvement are to be assessed upon the district which is more particularly described in Resolution of Intention No. 14344, on file in the office of the City Clerk of said City.

For further particulars, and a description of said assessment district, reference is hereby made to said Resolution of Intention No. 14344.

The said Common Council determined that serial bonds bearing interest at the rate of seven per cent. per annum shall be issued to represent assessments of twenty-five dollars or over for the cost of said work or improvement. Said serial bonds shall extend over a period ending nine years from the second day of January next succeeding their date, and an even annual proportion of the principal sum thereof shall be payable by coupon, on the second day of January, every year after their date, until the whole is paid, and the interest shall be payable semi-annually, by coupon, on the second days of January and July, respectively, of each year, at the rate of seven per cent. per annum on all sums unpaid, until the whole of said principal and interest are paid. Said bonds shall be issued in accordance with the provisions of an Act of the Legislature of the State of California, entitled, "An Act to Provide a System of Street Improvement Bonds to Represent Certain Assessments for the Cost of Street Work and Improvement Within Municipalities, and also for the Payment of such Bonds," approved February 27th, 1893, and of all acts supplementary thereto, or amendatory thereof. And said Common Council determined that said serial bonds shall be issued to represent the expenses of said work or improvement.

The EVENING TRIBUNE, a daily newspaper published and circulated and of general circulation in said City of San Diego, is hereby designated as the newspaper in which this Resolution Ordering Work, and the notice of said work inviting sealed proposals for doing the same, shall be published, in the manner and form, and by the persons required by law.

The Clerk of the said City of San Diego is hereby directed to post conspicuously for five days, on or near the chamber door of the said Common Council, in the manner and form required by law, a notice with specifications inviting sealed proposals or bids for doing said work; and said Clerk is hereby directed to publish, for two days in said newspaper in the manner and form required by law, a notice of said work, inviting sealed proposals or bids for doing the said work, and referring to the specifications posted or on file. Said notice shall require either a certified check or bond, as prescribed by law, for an amount not less than ten per cent. of the aggregate of the proposal.

Said Clerk of the said city of San Diego is also directed to publish for two days in said newspaper, in the manner required by law, this resolution ordering work.

Passed and adopted by the Common Council of the said City of San Diego, California, this 2nd day of September, 1913, by the following vote, to-wit:

AYES---COUNCILMEN Schmidt, Manney, Benbough and Fay.

NOES---NONE.

ABSENT-COUNCILMAN Adams.

Herbert R. Fay,
Pro Tempore
President of the Common Council of the City of
San Diego, California.

I HEREBY CERTIFY that the above and foregoing Resolution Ordering Work was passed by the Common Council of the said City of San Diego, at the time and by the vote, above stated.

Allen H. Wright,
City Clerk of the City of San Diego, California, and Ex-Officio
Clerk of the Common Council of the said City of San Diego.

(SEAL) By W. E. Bartlett Deputy.

I HEREBY CERTIFY that the above and foregoing is a full, true and correct copy of Resolution No. 14853 of the resolutions of the City of San Diego, California, as adopted by the Common Council of said City on the 2nd day of September, 1913.

Allen H. Wright,
City Clerk of the City of San Diego, California.
By Y. A. Jacques Deputy.

RESOLUTION ORDERING WORK NO. 14854.

Redwood Street.

RESOLVED By the Common Council of the City of San Diego, California, that the public interest and convenience of said City require that the street work hereinafter described be done, and therefore the said Common Council hereby orders the following street work to be done, to-wit:

The grading, to the official grade thereof, of Redwood Street, in said City, for the entire width of said street, from property line to property line, from the east line of Twenty-eighth Street to the east line of Herman Avenue produced southerly, including the entire width and length of the intersections of said Redwood Street with all cross streets, between said points, (excepting the intersection of said Redwood Street with 30th Street), according to the specifications therefor contained in Ordinance No. 3510 of the ordinances of said City, and according to, and as shown upon, the plans, drawings and typical cross-sections contained in Document No. 63949, on file in the office of the City Clerk of said City, and copies of which are on file in the office of the City Engineer of said City.

Also, as a part of said work, the construction of one thirty-inch double-strength cement pipe culvert, 191 feet in length, together with its accessories, across the said Redwood Street, said culvert being located 58.7 feet east from the east line of 30th Street on the north line of said Redwood Street, and 92.8 feet east from the east line of 30th Street on the south line of said Redwood Street; also the construction of one twelve-inch double-strength cement pipe culvert, 168 feet in length, together with its accessories, across the said Redwood Street, said culvert being located 12 feet west from the east line of 31st Street on the north line of said Redwood Street, and 19.2 feet east from the east line of 31st Street on the south line of said Redwood Street; all as shown upon, and according to, the plans, drawings and typical cross-sections and specifications therefor contained in said Document No. 63949.

All of said plans, drawings and typical cross-sections and specifications contained in said Document No. 63949, and said specifications contained in said Ordinance No. 3510, are, by reference thereto, incorporated herein and made a part hereof.

The costs and expenses of said work and improvement are to be assessed upon the district which is more particularly described in Resolution of Intention No. 14348, on file in the office of the City Clerk of said City.

For further particulars, and a description of said assessment district, reference is hereby made to said Resolution of Intention No. 14348.

The said Common Council determined that serial bonds bearing interest at the rate of seven per cent. per annum shall be issued to represent assessments of twenty-five dollars or over for the cost of said work or improvement. Said serial bonds shall extend over a period ending nine years from the second day of January next succeeding their date, and an even annual proportion of the principal sum thereof shall be payable by coupon, on the second day of January, every year after their date, until the whole is paid, and the interest shall be payable semi-annually, by coupon, on the second days of January and July, respectively, of each year, at the rate of seven per cent. per annum on all sums unpaid, until the whole of said principal and interest are paid. Said bonds shall be issued in accordance with the provisions of an Act of the Legislature of the State of California, entitled, "An Act to Provide a System of Street Improvement Bonds to Represent Certain Assessments for the Cost of Street Work and Improvement Within Municipalities, and also for the Payment of such Bonds," approved February 27th, 1893, and of all acts supplementary thereto, or amendatory thereof. And said Common Council determined that said serial bonds shall be issued to represent the expenses of said work or improvement.

The EVENING TRIBUNE, a daily newspaper published and circulated and of general circulation in said City of San Diego, is hereby designated as the newspaper in which this Resolution Ordering Work, and the notice of said work inviting sealed proposals for doing the same, shall be published, in the manner and form, and by the persons required by law.

The Clerk of the said City of San Diego is hereby directed to post conspicuously for five days, on or near the chamber door of the said Common Council, in the manner and form required by law, a notice with specifications inviting sealed proposals or bids for doing said work; and said Clerk is hereby directed to publish, for two days in said newspaper in the manner and form required by law, a notice of said work, inviting sealed proposals or bids for doing the said work, and referring to the specifications posted or on file. Said notice shall require either a certified check or bond, as prescribed by law, for an amount not less than ten per cent. of the aggregate of the proposal.

Said Clerk of the said city of San Diego is also directed to publish for two days in said newspaper, in the manner required by law, this resolution ordering work.

Passed and adopted by the Common Council of the said City of San Diego, California, this 2nd day of September, 1913, by the following vote, to-wit:

AYES---COUNCILMEN Schmidt, Manney, Benbough and Fay.
 NOES---NONE.
 ABSENT-COUNCILMAN Adams.

Herbert R. Fay,
 President Pro Tempore of the Common Council of the
 City of San Diego, California.

I HEREBY CERTIFY that the above and foregoing Resolution Ordering Work was passed by the Common Council of the said City of San Diego, at the time and by the vote, above stated.

Allen H. Wright,
 City Clerk of the City of San Diego, California, and Ex-Officio
 Clerk of the Common Council of the said City of San Diego.

(SEAL) By W. E. Bartlett Deputy.

I HEREBY CERTIFY that the above and foregoing is a full, true and correct copy of Resolution No. 14854 of the resolutions of the City of San Diego, California, as adopted by the Common Council of said City on the 2nd day of September, 1913.

Allen H. Wright,
 City Clerk of the City of San Diego, California.

By Y. A. Jacques Deputy.

RESOLUTION ORDERING WORK NO. 14855.

Cedar Street Bridge.

RESOLVED By the Common Council of the City of San Diego, California, that the public interest and convenience of said City require that the street work hereinafter described be done, and therefore the said Common Council hereby orders the following street work to be done, to-wit:

The construction of a wooden trestle bridge, 26 feet wide and 300 feet long, together with its appertaining structures, including concrete abutments and concrete footings, in Cedar Street, in said City, from a point 50 feet east of the west line of 31st Street to a point 350 feet east of the west line of 31st Street; the center line of said Bridge to be located on the center line of said Cedar Street. That there shall be a roadway 18 feet wide in the center of said bridge, and a walk 4 feet wide on either side of such roadway. That such roadway shall be covered with an asphalt coating and an asphalt wearing surface.

That said bridge and all its appertaining structures, including concrete abutments and concrete footings, shall be constructed of the materials, and in the manner as shown upon, and in all respects according to the plans, drawings and typical cross-sections and specifications therefor contained in Document No. 62317, on file in the office of the City Clerk of said City, and copies of which are on file in the office of the City Engineer of said City.

All of said plans, drawings and typical cross-sections and specifications contained in said Document No. 62317, are, by reference thereto, incorporated herein and made a part hereof.

The costs and expenses of said work and improvement are to be assessed upon the district which is more particularly described in Resolution of Intention No. 14347, on file in the office of the City Clerk of said City.

For further particulars, and a description of said assessment district, reference is hereby made to said Resolution of Intention No. 14347.

The EVENING TRIBUNE, a daily newspaper published and circulated and of general circulation in said City of San Diego, is hereby designated as the newspaper in which this Resolution Ordering Work, and the notice of said work inviting sealed proposals for doing the same, shall be published, in the manner and form, and by the persons required by law.

The Clerk of the said City of San Diego is hereby directed to post conspicuously for five days, on or near the chamber door of the said Common Council, in the manner and form required by law, a notice with specifications inviting sealed proposals or bids for doing said work; and said Clerk is hereby directed to publish, for two days in said newspaper in the manner and form required by law, a notice of said work, inviting sealed proposals or bids for doing the said work, and referring to the specifications posted or on file. Said notice shall require either a certified check or bond, as prescribed by law, for an amount not less than ten per cent. of the aggregate of the proposal.

Said Clerk of the said city of San Diego is also directed to publish for two days in said newspaper, in the manner required by law, this resolution ordering work.

Passed and adopted by the Common Council of the said City of San Diego, California, this 2nd day of September, 1913, by the following vote, to-wit:

AYES---COUNCILMEN Schmidt, Manney, Benbough and Fay.

NOES---NONE.

ABSENT-COUNCILMAN Adams.

Herbert R. Fay,

President Pro Tempore of the Common Council of the
City of San Diego, California.

I HEREBY CERTIFY that the above and foregoing Resolution Ordering Work was passed by the Common Council of the said City of San Diego, at the time and by the vote, above stated.

Allen H. Wright,

City Clerk of the City of San Diego, California, and Ex-Officio

Clerk of the Common council of the said City of San Diego.

(SEAL)

By W. E. Bartlett Deputy.

I HEREBY CERTIFY that the above and foregoing is a full, true and correct copy of Resolution No. 14855 of the resolutions of the City of San Diego, California, as adopted by the Common Council of said City on the 2nd day of September, 1913.

Allen H. Wright,

City Clerk of the City of San Diego, California.

By Y. A. Jacques Deputy.

RESOLUTION OF AWARD NO. 14856.

Juniper Street.

RESOLVED, that the Common Council of the City of San Diego, California, having in open session on the 11th day of August, 1913, opened, examined and publicly declared all sealed proposals or bids offered for doing the following work, to-wit:

The grading, to the official grade thereof, of Juniper Street, in said City, for the entire width of said street, from property line to property line, from the east line of California Street to the west line of Fourth Street, including the entire width and length of the intersections of said Juniper Street with Arctic Street, Curlew Street and Third Street, (excepting such portions of the said Juniper Street and said intersections of streets, between said points, required by law to be kept in order or repair by any person or company having railroad tracks thereon, and also excepting the intersections of said Juniper Street with India Street, Columbia Street, State Street, Union Street, Brant Street, Albatross Street, Front Street, First Street and Second Street), according to the specifications therefor contained in Ordinance No. 3510 of the ordinances of said City, and according to, and as shown upon, the plans and drawings therefor contained in Document No. 59438, on file in the office of the City Clerk of said City, and copies of which are on file in the office of the City Engineer of said City.

Also, as a part of said work, the construction across the said Juniper Street, at a point 78 feet west from the southwest corner of the intersection of said Juniper Street with Fourth Street, of an eight-inch corrugated pipe culvert, 158 feet in length, as shown upon and according to, the plans, drawings and specifications therefor contained in said Document No. 59438.

All of said plans, drawings and specifications contained in said Document No. 59438, and said specifications contained in said Ordinance No. 3510, are, by reference thereto, incorporated herein and made a part hereof.

The costs and expenses of said work and improvement are to be assessed upon the district which is more particularly described in Resolution of Intention No. 13948, on file in the office of the City Clerk of said City.

For further particulars, and a description of said assessment district, reference is hereby made to said Resolution of Intention No. 13948.

The said Common Council hereby rejects all of said proposals or bids, except the next herein mentioned, and hereby awards the contract for said work to the lowest, regular, responsible bidder, to-wit: To Jess Knight Company at the prices specified in its bid for said work, on file in the office of the Clerk of said City, to-wit: Excavation, per cubic yard, 50 cents; embankment, per cubic yard, 19 cents; culvert, complete, \$300.00.

The Clerk of said City of San Diego is hereby directed to post a notice of this award conspicuously for five days on or near the chamber door of the said Common Council, and also to cause said notice to be published for two days in The Evening Tribune, a daily newspaper published and circulated, and of general circulation, in the said City of San Diego, and hereby designated for that purpose.

The said Common Council determined that serial bonds bearing interest at the rate of seven per cent. per annum shall be issued to represent assessments of twenty-five dollars or over for the cost of said work or improvement. Said serial bonds shall extend over a period ending nine years from the second day of January next succeeding their date, and an even annual proportion of the principal sum thereof shall be payable by coupon, on the second day of January, every year after their date, until the whole is paid, and the interest shall be payable semi-annually, by coupon, on the second days of January and July, respectively, of each year, at the rate of seven per cent. per annum on all sums unpaid, until the whole of said principal and interest are paid. Said bonds shall be issued in accordance with the provisions of an Act of the Legislature of the State of California, entitled, "An Act to Provide a System of Street Improvement Bonds to Represent Certain Assessments for the Cost of Street Work and Improvement Within Municipalities, and also for the Payment of such Bonds," approved February 27th, 1893, and of all acts supplementary thereto, or amendatory thereof. And said Common Council determined that said serial bonds shall be issued to represent the expenses of said work or improvement.

Passed and adopted by the said Common Council of the said City of San Diego, California, this 2nd day of September, 1913, by the following vote, to-wit:

AYES---COUNCILMEN Schmidt, Manney, Benbough and Fay.

NOES---NONE.

ABSENT-COUNCILMAN Adams.

Herbert R. Fay,

President Pro Tempore of the Common Council of the
City of San Diego, California.

The foregoing Resolution of Award was thereupon approved by the said Common Council of the said City of San Diego, California, this 2nd day of September, 1913, by the following vote, to-wit:

AYES---COUNCILMEN Schmidt, Manney, Benbough and Fay.

NOES---NONE

ABSENT-COUNCILMAN Adams.

being a three-fourths vote of said Common Council.

Herbert R. Fay,

President Pro Tempore of the Common Council of the
City of San Diego, California.

I HEREBY CERTIFY that the above and foregoing is a full, true and correct copy of Resolution No. 14856 of the resolutions of the City of San Diego, California, as adopted by the Common Council of said City on the 2nd day of September, 1913.

Allen H. Wright,

City Clerk of the City of San Diego, California.

By ya Jacques Deputy.

RESOLUTION NO. 14857.

A RESOLUTION DIRECTING THE REFUND OF MONEY.

WHEREAS, the persons named in the body of this resolution, have paid to this City for rent for premises occupied along the harbor front of this City and below the line of ordinary high tide, the sums set opposite their names for rent, which has not yet accrued,

and it being made to appear that the premises occupied by said parties are at this time vacated, and no longer occupied by said parties,

IT IS THEREFORE RESOLVED, there is paid to each of the parties hereinafter named, the sums of money set opposite their names, as a refund for rent for the time stated, namely:

M. J. Thompson, 775½ Water Front (bet. Union & Front) September, October, November, December 50¢ per month.....	\$2.00,
Jesus Romero, 787 Water Front, (bet. Union & Front) September, October, November, December 50¢ per month	\$2.00,
E. D. McKinley, 514 I Street, (bet. State & Columbia) September, October, November, December, 50¢ per month	\$2.00,
Chas. Hoffman, 783 I Street, (bet. Union & Front) September, October, November, December, 50¢ per month	\$2.00,
Capt. Sam Smith, 777 I Street (bet. Union & Front) September, October, November, December, 25¢ per month	\$1.00
L. R. Miller, 791 Water Front, (bet. Union & Front) from September 1st, 1913 to September 1, 1915, 50¢ per month	<u>\$12.00</u>
	21.00

Passed and adopted by the said Common Council of the said City of San Diego, California, this 2nd day of September, 1913, by the following vote, to-wit:
AYES---COUNCILMEN Schmidt, Manney, Benbough and Fay.
NOES---NONE.
ABSENT-COUNCILMAN Adams.

Herbert R. Fay,
President Pro Tempore of the Common Council of the
City of San Diego, California.

I HEREBY CERTIFY that the above and foregoing Resolution was passed by the Common Council of the said City of San Diego, at the time and by the vote, above stated.

Allen H. Wright,
City Clerk of the City of San Diego, California, and Ex-Officio
Clerk of the Common Council of the City of San Diego.
(SEAL) By W. E. Bartlett Deputy.

I HEREBY CERTIFY that the above and foregoing is a full, true and correct copy of Resolution No. 14857 of the resolutions of the City of San Diego, California, as adopted by the Common Council of said City on the 2nd day of September, 1913.

Allen H. Wright,
City Clerk of the City of San Diego, California.
BY W. A. Jacques Deputy.

RESOLUTION NO. 14858.

BE IT RESOLVED, By the Common Council of the City of San Diego, as follows:

That the City Clerk of the City of San Diego shall cause notice to be published in the official paper of the City of San Diego for ten (10) days, calling for sealed bids for the purchase of \$850,000.00 of Park Improvement Fund No. 2 bonds of the City of San Diego. Said bids shall be received at the office of the City Clerk until 11 o'clock A. M. of the 15th day of September, 1913.

Said notice shall provide that the said bonds shall be sold to the highest bidder for not less than par and accrued interest to date of sale.

Passed and adopted by the said Common Council of the said City of San Diego, California, this 2nd day of September, 1913, by the following vote, to-wit:
AYES---COUNCILMEN Schmidt, Manney, Benbough and Fay.

NOES---NONE.

ABSENT-COUNCILMAN Adams.

Herbert R. Fay,

President Pro Tempore of the Common Council of the
City of San Diego, California.

I HEREBY CERTIFY that the above and foregoing Resolution was passed by the Common Council of the said City of San Diego, at the time and by the vote, above stated.

Allen H. Wright,

City Clerk of the City of San Diego, California, and Ex-Officio
Clerk of the Common Council of the City of San Diego.

(SEAL)

By W. E. Bartlett Deputy.

I HEREBY CERTIFY that the above and foregoing is a full, true and correct copy of Resolution No. 14858 of the resolutions of the City of San Diego, California, as adopted by the Common Council of said City on the 2nd day of September, 1913.

Allen H. Wright,

City Clerk of the City of San Diego, California.

By Y. A. Jacques Deputy.

R E S O L U T I O N N O. 1 4 8 5 9.

AUTHORIZING THE EXECUTION OF A CONTRACT FOR THE IMPROVEMENT OF THIRD STREET, FROM THE NORTH LINE OF CEDAR STREET TO THE SOUTH LINE OF ELM STREET; AND DATE STREET, FROM THE EAST LINE OF SECOND STREET TO THE WEST LINE OF FOURTH STREET, IN THE CITY OF SAN DIEGO, CALIFORNIA.

WHEREAS, the Common Council of the City of San Diego, California, has by Resolution No. 14202, heretofore ordered the improvement of THIRD STREET, from the north line of Cedar Street to the south line of Elm Street, and DATE STREET, from the east line of Second Street to the west line of Fourth Street, in said City of San Diego; and,

WHEREAS, under the Street Improvement Act of 1909, said Common Council did by Resolution No. 14731, duly award the contract for doing said work to H. G. Fenton, the lowest, responsible bidder therefor, after notice inviting bids and specifications duly given, posted, and published according to law and the order of the Common Council, NOW THEREFORE,

BE IT RESOLVED By the Common Council of the City of San Diego, as follows:

That said Common Council be, and it is hereby authorized to make and execute, over at least a majority of the signatures of its members, a contract with said H. G. Fenton for the doing of the said work particularly described in said Resolution of Award; that such contract must provide that the work must be done under the supervision of the City Engineer of said City, and that no work shall be paid for until it has been accepted by the Common Council; that the work must be commenced within twenty days after the contractor receives written notice from the Superintendent of Streets of said City that there is sufficient money in the special fund devoted to said work to pay the contract price thereof, and completed within ninety (90) days from the date of such commencement of the work.

Passed and adopted by the said Common Council of the said City of San Diego, California, this 2nd day of September, 1913, by the following vote, to-wit:

AYES---COUNCILMEN Schmidt, Manney, Benbough and Fay.

NOES---NONE.

ABSENT-COUNCILMAN Adams.

Herbert R. Fay,

President Pro Tempore of the Common Council of the
City of San Diego, California.

I HEREBY CERTIFY that the above and foregoing Resolution was passed by the Common Council of the said City of San Diego, at the time and by the vote, above stated.

Allen H. Wright,

City Clerk of the City of San Diego, California, and Ex-Officio
Clerk of the Common Council of the City of San Diego.

(SEAL)

By W. E. Bartlett Deputy.

I HEREBY CERTIFY that the above and foregoing is a full, true and correct copy of Resolution No. 14859 of the resolutions of the City of San Diego, California, as adopted by the Common Council of said City on the 2nd day of September, 1913.

Allen H. Wright,

City Clerk of the City of San Diego, California.

By Y. A. Jacques Deputy.

RESOLUTION NO. 14860.

BE IT RESOLVED, By the Common Council of the City of San Diego, as follows:

That the Auditor be and he is hereby authorized to issue the following licenses, subject to the approval of the Police Department.

Sedro Sawoia, and wife, peddle dress goods.

Expo Moving Picture, A. L. McArthur, moving picture license at 1529-31 F Street, subject to the approval of Fire, Building and Electrical Departments.

Crescent Launch and Tow Boat Company, G. W. Gates, runner in front of McKinley Wharf at foot of H Street.

W. E. McPherson, runner Santa Rita Hotel, 836 First Street.

J. Udelovitz, junk Collector.

F. S. Hancock, peanut and popcorn stand at Ocean Beach, transfer from 6th and D Streets.

James S. Davidson, soldiers free license peddle fruit and vegetables.

Mrs. D. M. Smithe, employment Agency, 21 Henderson Street.

F. Schwing, fruit and vegetables.

John Cheronos, " " "

J. C. Woodard, auto stand on Witherby Street.

Auto Exhibit & Supply Co, J. B. Justice Manager, 2nd hand Goods at 2137 F Street.

W. J. Schrouder, transfer stand 6th Street, Bet F & G Streets.

J. W. Goodpaster, " " S/W corner of 7th and C "

F. W. Judd Transfer stand at N/W " " 4th and C "

Prof. Herman, Clairvoyant, Barstow Hotel, license to date from September 1st, 1913.

RESOLUTION NO. 14861.

BE IT RESOLVED, by the Common Council of the City of San Diego as follows:

That the Department of Finance, Ways and Means be and it is hereby directed to pass the claim of the Holland Construction Company for \$3533.33 as recommended in Document No. 66844.

RESOLUTION NO. 14862.

BE IT RESOLVED by the Common Council of the City of San Diego as follows:

That the Department of Finance, Ways and Means be and it is hereby directed to pass the Claim of H. D. Trounce for \$3296.25 as recommended in Document No. 66810.

R E S O L U T I O N N O. 1 4 8 6 3.

BE IT RESOLVED by the Common Council of the City of San Diego as follows:

That the Auto Tire Company be and it is hereby granted permission to install a street clock, as petitioned for in Document No. 66785, at the northeast corner of Fifth and A Streets, said installation to be done in a manner satisfactory to the Street Department.

R E S O L U T I O N N O. 1 4 8 6 4.

BE IT RESOLVED by the Common Council of the City of San Diego, as follows:

That the Department of Finance, Ways and Means be and it is hereby authorized to install a gasoline storage tank at the Police Station, subject to the approval of the Fire Marshal.

R E S O L U T I O N N O. 1 4 8 6 5.

BE IT RESOLVED by the Common Council of the City of San Diego as follows:

That E. W. Snow be and he is hereby granted permission to install and maintain a gasoline storage tank at the corner of Washington and Goldfinch Street, subject to the approval of the Fire Marshal.

R E S O L U T I O N N O. 1 4 8 6 6 .

BE IT RESOLVED by the Common Council of the City of San Diego as follows:

That the Engineer submit elevations to establish the grade on Kearney Street, between the southwesterly line of Puterbaugh Street and the southwesterly line of Horton Avenue, in said City.

R E S O L U T I O N N O. 1 4 8 6 7.

BE IT RESOLVED by the Common Council of the City of San Diego as follows:

That the Engineer submit elevations to establish the grade on Horton Avenue, between the southeasterly line of Nearney Street and the northwesterly line of Henry Street.

R E S O L U T I O N N O. 1 4 8 6 8.

BE IT RESOLVED by the Common Council of the City of San Diego as follows:

That the Engineer submit elevations to establish the grade on Henry Street, between the southwesterly line of Puterbaugh Street and the southwesterly line of Union Street, in said City.

R E S O L U T I O N N O. 1 4 8 6 9.

BE IT RESOLVED by the Common Council of the City of San Diego as follows:

That the Engineer submit elevations to establish the grade of Pioneer Place, in C. N. Rice's Addition to the City of San Diego.

R E S O L U T I O N N O. 1 4 8 7 0.

BE IT RESOLVED by the Common Council of the City of San Diego as follows:

That the Water Department be and it is hereby authorized to extend 2" main in D and 32nd Streets, from 325 feet W of W line of 33rd Street to Lot 109 & 110 Block 3, Treasure Hill Add. approximately 500 feet, \$77.00 paid on Cash #950 for 400 feet 2" main as per letter H. R. Fay, Superintendent of Water.

R E S O L U T I O N N O. 1 4 8 7 1.

BE IT RESOLVED by the Common Council of the City of San Diego as follows:

That the Engineer submit elevations to establish the grade on Bush Street, in C. N.

Rice's Addition to the City of San Diego, California.

RESOLUTION NO. 14872.

BE IT RESOLVED by the Common Council of the City of San Diego as follows:

That Mrs. Frances M. Warburton be and she is hereby granted permission to remove two rubber trees in front of 1141 12th Street, subject to the approval of the Tree Warden.

RESOLUTION NO. 14873.

BE IT RESOLVED by the Common Council of the City of San Diego as follows:

That Ada L. Hammond be and she is hereby granted permission to remove a tree on the 10th street side of the northwest corner of 10th and D Streets, subject to the approval of the Tree Warden.

RESOLUTION NO. 14874.

BE IT RESOLVED by the Common Council of the City of San Diego as follows:

That W. C. Wietzel be and he is hereby granted permission to remove a tree at the southwest corner of 23rd and F Streets, subject to the approval of the Tree Warden.

RESOLUTION NO. 14875.

BE IT RESOLVED by the Common Council of the City of San Diego as follows:

That D. W. McLain be and he is hereby granted permission to hold an auction sale of household Furniture at the Lynne Hotel corner of 8th and D Streets, on August 29th, 1913, subject to the approval of the Police Department.

RESOLUTION NO. 14876.

BE IT RESOLVED by the Common Council of the City of San Diego as follows:

That B. W. Wenrich be and he is hereby granted permission to remove 2 trees from in front of lot 2, block 1, Middletown, same being on State Street, between D and C Streets, in said City.

RESOLUTION NO. 14877.

BE IT RESOLVED by the Common Council of the City of San Diego as follows:

That A. L. Smith be and he is hereby appointed Secretary to the Chief of Police, in and for the City of San Diego, California.

RESOLUTION NO. 14878.

BE IT RESOLVED by the Common Council of the City of San Diego as follows:

That Francis Mitchell, be and is hereby appointed a special police officer, in the police Department, without compensation.

RESOLUTION NO. 14879.

BE IT RESOLVED by the Common Council of the City of San Diego as follows:

That the Auditor be and he is hereby authorized to issue a Retail Liquor License to A. R. Damarns and Jack Radovich, at 1202 to 1208 F Street, said license to be a transfer from Nick Pavich. Said License to be subject to regulation by the Police Department.

RESOLUTION NO. 14880.

BE IT RESOLVED by the Common Council of the City of San Diego as follows:

That the following appointments and promotions, be, and they are hereby made in the Fire Department of said City:

Newton, E. R., from Probation to Fireman 2nd Class.

Stanley, E. R.,	"	"	"	"	"
Kirkseter, J. B.	"	"	"	"	"
Luhring, H. G.	"	"	"	"	"
Scramaglia, J.	"	"	"	"	"
Beckner, H. W.	"	"	"	"	"
Love, S.	"	"	"	"	"

RESOLUTION NO. 14881.

BE IT RESOLVED by the Common Council of the City of San Diego as follows:

That the City Attorney is hereby authorized and directed to commence and maintain an action on behalf of the City in the proper Court or Courts, to quiet the City's title to all of the South half of Pueblo Lot 1284, of the Pueblo Lands of the City of San Diego, or to such part of said South half of said Lot as to which the City's title seems to be in any way in question.

RESOLUTION NO. 14882.

BE IT RESOLVED by the Common Council of the City of San Diego as follows:

That Harry L. Camp be and hereby is appointed Pipeman in the Department of Water, to fill original vacancy, same to take effect September 1, 1913.

RESOLUTION NO. 14883.

BE IT RESOLVED by the Common Council of the City of San Diego as follows:

That the Department of Water be and hereby is authorized to refund to F. C. Ferris the sum of \$3.95 for cash advanced to cover express charges on Water Department business.

RESOLUTION NO. 14884.

BE IT RESOLVED by the Common Council of the City of San Diego as follows:

That the Department of Water be and hereby is authorized to refund to Mrs. E. B. Stewart the sum of \$5.65 on account of an excessive water bill, as per refund order No. 36.

RESOLUTION NO. 14885.

BE IT RESOLVED by the Common Council of the City of San Diego as follows:

That the Department of Water be and hereby is authorized to refund to H. R. Fay the sum of \$10.00 on account of trips over the impounding system in the interest of publicity on August 22d, 23d, 29th and 30th.

RESOLUTION NO. 14886.

BE IT RESOLVED by the Common Council of the City of San Diego as follows:

That the San Diego Consolidated Gas & Electric Company be, and it is hereby authorized and directed to move the arc light at present located at 2nd and E Streets, to the intersection of Grove and Ash Streets.

RESOLUTION NO. 14887.

BE IT RESOLVED by the Common Council of the City of San Diego as follows:

That the Department of Finance, Ways and Means be and it is hereby directed to estimate the cost of the gasoline and oil used by W. C. Carse of the Police Department, from the city's stock, during the month of August, 1913, and to have prepared an ordinance for the relief of said W. C. Carse for the difference between said estimated cost and \$35.00 per month, the amount heretofore recommended to be allowed to said Carse for the maintenance

of his own automobile.

RESOLUTION NO. 14888.

BE IT RESOLVED By the Common Council of the City of San Diego, as follows:

That the City Engineer of said City is hereby directed to furnish this Common Council with a description of the exterior boundaries of the district of lands to be affected and benefited by, and to be assessed to pay the costs, damages and expenses of, the closing of ten feet on each side of Hayes Avenue, in said City of San Diego, from the east line of Fleischer's Addition to the west line of Johnson Avenue.

RESOLUTION NO. 14889.

BE IT RESOLVED by the Common Council of the City of San Diego, as follows:

That the City Engineer of said City is hereby directed to furnish this Common Council with a description of the exterior boundaries of the district of lands to be affected and benefited by, and to be assessed to pay the costs, damages and expenses of, the closing of ten feet on each side of Vermont Street in said City of San Diego, from the north line of Lincoln Avenue to the south line of Johnson Avenue.

RESOLUTION NO. 14890.

BE IT RESOLVED by the Common Council of the City of San Diego as follows:

The City Engineer is hereby directed to prepare and furnish to the Commissioners appointed in the matter of opening a public street eighty (80) feet wide through block 340, of Horton's Addition, in the City of San Diego, California, to be acquired as a portion of a public street now known as Caynon Road commencing at the intersection of Pennsylvania Avenue and Goldfinch Street and terminating at the intersection of State Street with Maple Street, a plat of the assessment district showing the land to be taken for the said work or improvement, and the lands assessed; showing the relative location of each district, block, lot, or portion of lot, and its dimensions. Each block and lot, or portion of lot to be taken or assessed, shall be designated and described in said plat by an appropriate number.

RESOLUTION NO. 14891.

BE IT RESOLVED by the Common Council of the City of San Diego as follows:

The City Engineer is hereby directed to prepare and furnish to the Commissioners appointed in the matter of opening a public street eighty (80) feet wide through block 433 of C. C. Seaman's Subdivision in the City of San Diego, California, to be acquired as a portion of a public street now known as Canyon Road commencing at the intersection of Pennsylvania Avenue with Goldfinch Street and terminating at the intersection of State Street with Maple Street, a plat of the assessment district showing the land to be taken for the said work or improvement, and the lands assessed; showing the relative location of each district, block, lot, or portion of lot, and its dimensions. Each block and lot, or portion of lot, to be taken or assessed, shall be designated and described in said plat by an appropriate number.

RESOLUTION NO. 14892.

BE IT RESOLVED by the Common Council of the City of San Diego as follows:

That the plat showing the boundaries of the district to be included in the assessment for the work and improvement on Hawthorn Street, in the City of San Diego, California, between the east line of Fern Street and the west line of 31st Street, be, and the same is hereby approved.

That the City Clerk is hereby directed to file said plat in the office of the City Engineer of the said City of San Diego.

R E S O L U T I O N N O . 1 4 8 9 3 .

BE IT RESOLVED by the Common Council of the City of San Diego as follows:

That the plat showing the boundaries of the district to be included in the assessment for the work and improvement on 31st Street, in the City of San Diego, California, between the north line of Hawthorn Street and the south line of Juniper Street, be, and the same is hereby approved.

That the City Clerk of said City is hereby directed to file said plat in the office of the City Engineer of said City.

I HEREBY CERTIFY that the above and foregoing are full, true and correct copies of Resolutions Nos. 14860, 14861, 14862, 14863, 14864, 14865, 14866, 14867, 14868, 14869, 14870, 14871, 14872, 14873, 14874, 14875, 14876, 14877, 14878, 14879, 14880, 14881, 14882, 14883, 14884, 14885, 14886, 14887, 14888, 14889, 14890, 14891, 14892, and 14893 of the resolutions of the City of San Diego, California, as adopted by the Common Council of said City on the 2nd day of September, 1913.

Allen H. Wright,

City Clerk of the City of San Diego, California.

By W. E. Bartlett Deputy.

R E S O L U T I O N O R D E R I N G W O R K N O . 1 4 8 9 4 .

Alley in Block 255, University Heights.

RESOLVED, by the Common Council of the City of San Diego, California, that the public interest and convenience of said City require the work hereinafter described to be done, and the time prescribed during which objections to said work and improvement might be made having expired, and no objection thereto having been made, and said Common Council hereby finding that no assessment is necessary therefor:

NOW, THEREFORE, the said Common Council hereby orders the following work to be done, in said city, to-wit:

The closing up of the alley in block 255, of University Heights, in the City of San Diego, California.

Said University Heights being according to the amended map thereof made by G. A. d'Hemecourt, filed in Book 8 of Lis Pendens, at page 36, in the County Recorder's office of San Diego County, California.

And said alley is hereby closed.

Passed and adopted by the said Common Council of the said City of San Diego, California, this 3rd day of September, 1913, by the following vote, to-wit:

AYES---COUNCILMEN Schmidt, Manney, Benbough and Fay.

NOES---NONE.

ABSENT-COUNCILMAN Adams.

Herbert R. Fay,

President Pro Tempore of the Common Council of the
City of San Diego, California.

I HEREBY CERTIFY that the above and foregoing Resolution was passed by the Common Council of the said City of San Diego, at the time and by the vote, above stated.

Allen H. Wright,

City Clerk of the City of San Diego, California, and Ex-Officio

Clerk of the Common Council of the City of San Diego.

(SEAL)

By W. E. Bartlett Deputy.

I HEREBY CERTIFY that the above and foregoing is a full, true and correct copy of Resolution No. 14894 of the resolutions of the City of San Diego, California, as adopted by

the Common Council of said City on the 3rd day of September, 1913.

Allen H. Wright,
City Clerk of the City of San Diego, California.
By Y. A. Jacques Deputy.

RESOLUTION ORDERING WORK NO. 14895.

Olive Street.

RESOLVED, by the Common Council of the City of San Diego, California, that the public interest and convenience of said City require the work hereinafter described to be done, and the time prescribed during which objections to said work and improvement might be made having expired, and no objection thereto having been made, and said Common Council hereby finding that no assessment is necessary therefor:

NOW, THEREFORE, the said Common Council hereby orders the following work to be done in said city, to-wit:

The closing up of Olive Street, in the City of San Diego, California, from the east line of Dove Street to the west line of Curlew Street.

And said portion of said Olive Street is hereby closed.

Passed and adopted by the said Common Council of the said City of San Diego, California, this 3rd day of September, 1913, by the following vote, to-wit:

AYES---COUNCILMEN Schmidt, Manney, Benbough and Fay.

NOES---NONE.

ABSENT-COUNCILMAN Adams.

Herbert R. Fay,
President Pro Tempore of the Common Council of the
City of San Diego, California.

I HEREBY CERTIFY that the above and foregoing Resolution was passed by the Common Council of the said City of San Diego, at the time and by the vote, above stated.

Allen H. Wright,
City Clerk of the City of San Diego, California, and Ex-Officio
Clerk of the Common Council of the City of San Diego.

(SEAL) By W. E. Bartlett Deputy.

I HEREBY CERTIFY that the above and foregoing is a full, true and correct copy of Resolution No. 14895 of the resolutions of the City of San Diego, California, as adopted by the Common Council of said City on the 3rd day of September, 1913.

Allen H. Wright,
City Clerk of the City of San Diego, California.
By Y. A. Jacques Deputy.

RESOLUTION ORDERING WORK NO. 14896.

San Luis Street.

RESOLVED, by the Common Council of the City of San Diego, California, that the public interest and convenience of said City require the work hereinafter described to be done, and the time prescribed during which objections to said work and improvement might be made having expired, and no objection thereto having been made, and said Common Council hereby finding that no assessment is necessary therefor:

NOW, THEREFORE, the said Common Council hereby orders the following work to be done in said city, to-wit:

The closing up of a strip of land 18.1 feet wide on the east side of San Luis Street, and a strip of land 11.9 feet wide on the west side of San Luis Street, between the north line of Pacific View Homestead Lots and the south line of said Pacific View Homestead Lots,

in the City of San Diego, California.

And said portion of said San Luis Street is hereby closed.

Passed and adopted by the said Common Council of the said City of San Diego, California, this 3rd day of September, 1913, by the following vote, to-wit:

AYES---COUNCILMEN Schmidt, Manney, Benbough and Fay.

NOES---NONE.

ABSENT-COUNCILMAN Adams.

Herbert R. Fay,

President Pro Tempore of the Common Council of the
City of San Diego, California.

I HEREBY CERTIFY that the above and foregoing Resolution was passed by the Common Council of the said City of San Diego, at the time and by the vote, above stated.

Allen H. Wright,

City Clerk of the City of San Diego, California, and Ex-Officio
Clerk of the Common Council of the City of San Diego.

(SEAL)

By W. E. Bartlett Deputy.

I HEREBY CERTIFY that the above and foregoing is a full, true and correct copy of Resolution No. 14896 of the resolutions of the City of San Diego, California, as adopted by the Common Council of said City on the 3rd day of September, 1913.

Allen H. Wright,

City Clerk of the City of San Diego, California.

By Y. A. Jacques Deputy.

RESOLUTION ORDERING WORK NO. 14897.

Alley in block 69, Pacific Beach.

RESOLVED, by the Common Council of the City of San Diego, California, that the public interest and convenience of said City require the work hereinafter described to be done, and the time prescribed during which objections to said work and improvement might be made having expired, and no objection thereto having been made, and said Common Council hereby finding that no assessment is necessary therefor:

NOW, THEREFORE, the said Common Council hereby orders the following work to be done in said city, to-wit:

The closing up of the alley in block 69, in Pacific Beach, in the City of San Diego, California.

And said alley is hereby closed.

Passed and adopted by the said Common Council of the said City of San Diego, California, this 3rd day of September, 1913, by the following vote, to-wit:

AYES---COUNCILMEN Schmidt, Manney, Benbough and Fay.

NOES---NONE.

ABSENT-COUNCILMAN Adams.

Herbert R. Fay,

President Pro Tempore of the Common Council of the
City of San Diego, California.

I HEREBY CERTIFY that the above and foregoing Resolution was passed by the Common Council of the said City of San Diego, at the time and by the vote, above stated.

Allen H. Wright,

City Clerk of the City of San Diego, California, and Ex-Officio
Clerk of the Common Council of the City of San Diego.

(SEAL)

By W. E. Bartlett Deputy.

I HEREBY CERTIFY that the above and foregoing is a full, true and correct copy of Resolution No. 14897 of the resolutions of the City of San Diego, California, as adopted by the Common Council of said City on the 3rd day of September, 1913.

Allen H. Wright,

City Clerk of the City of San Diego, California.

By Y. A. Jacques Deputy.

RESOLUTION ORDERING WORK NO. 14898.

Alley through blocks 50 and 51, Pacific Beach.

RESOLVED, by the Common Council of the City of San Diego, California, that the public interest and convenience of said City require the work hereinafter described to be done, and the time prescribed during which objections to said work and improvement might be made having expired, and no objection thereto having been made, and said Common Council hereby finding that no assessment is necessary therefor:

NOW, THEREFORE, the said Common Council hereby orders the following work to be done in said city, to-wit:

The closing up of the alley through blocks 50 and 51, in Pacific Beach, in the City of San Diego, California.

And said alley is hereby closed.

Passed and adopted by the said Common Council of the said City of San Diego, California, this 3rd day of September, 1913, by the following vote, to-wit:

AYES---COUNCILMEN Schmidt, Manney, Benbough and Fay.

NOES---NONE.

ABSENT-COUNCILMAN Adams.

Herbert R. Fay,

President Pro Tempore of the Common Council of the City of San Diego, California.

I HEREBY CERTIFY that the above and foregoing Resolution was passed by the Common Council of the said City of San Diego, at the time and by the vote, above stated.

Allen H. Wright,

City Clerk of the City of San Diego, California, and Ex-Officio

Clerk of the Common Council of the City of San Diego.

(SEAL)

By W. E. Bartlett Deputy.

I HEREBY CERTIFY that the above and foregoing is a full, true and correct copy of Resolution No. 14898 of the resolutions of the City of San Diego, California, as adopted by the Common Council of said City on the 3rd day of September, 1913.

Allen H. Wright,

City Clerk of the City of San Diego, California.

By Y. A. Jacques Deputy.

RESOLUTION ORDERING WORK NO. 14899.

Dove Street.

RESOLVED, by the Common Council of the City of San Diego, California, that the public interest and convenience of said City require the work hereinafter described to be done, and the time prescribed during which objections to said work and improvement might be made having expired, and no objection thereto having been made, and said Common Council hereby finding that no assessment is necessary therefor:

NOW, THEREFORE, the said Common Council hereby orders the following work to be done in said city, to-wit:

The closing up of the east fifteen feet and the west fifteen feet of Dove Street,

in the City of San Diego, California, between the north line of Olive Street and the south line of Spruce Street.

And said portion of said Dove Street is hereby closed.

Passed and adopted by the said Common Council of the said City of San Diego, California, this 3rd day of September, 1913, by the following vote, to-wit:

AYES---COUNCILMEN Schmidt, Manney, Benbough and Fay.

NOES---NONE.

ABSENT-COUNCILMAN Adams.

Herbert R. Fay,

President Pro Tempore of the Common Council of the
City of San Diego, California.

I HEREBY CERTIFY that the above and foregoing Resolution was passed by the Common Council of the said City of San Diego, at the time and by the vote, above stated.

Allen H. Wright,

City Clerk of the City of San Diego, California, and Ex-Officio
Clerk of the Common Council of the City of San Diego.

(SEAL)

By W. E. Bartlett Deputy.

I HEREBY CERTIFY that the above and foregoing is a full, true and correct copy of Resolution No. 14899 of the resolutions of the City of San Diego, California, as adopted by the Common Council of said City on the 3rd day of September, 1913.

Allen H. Wright,

City Clerk of the City of San Diego, California.

By W. A. Jacques Deputy.

RESOLUTION ORDERING WORK NO. 14900.

Jewell Street, Pacific Beach.

RESOLVED, by the Common Council of the City of San Diego, California, that the public interest and convenience of said City require the work hereinafter described to be done, and the time prescribed during which objections to said work and improvement might be made having expired, and no objection thereto having been made, and said Common Council hereby finding that no assessment is necessary therefor:

NOW, THEREFORE, the said Common Council hereby orders the following work to be done in said city, to-wit:

The closing up of Jewell Street, in Pacific Beach, in the City of San Diego, California, between the north line of Beryl Avenue and the north line of Pueblo Lot 1790.

And said portion of said Jewell Street is hereby closed.

Passed and adopted by the said Common Council of the said City of San Diego, California, this 3rd day of September, 1913, by the following vote, to-wit:

AYES---COUNCILMEN Schmidt, Manney, Benbough and Fay.

NOES---NONE.

ABSENT-COUNCILMAN Adams.

Herbert R. Fay,

President Pro Tempore of the Common Council of the
City of San Diego, California.

I HEREBY CERTIFY that the above and foregoing Resolution was passed by the Common Council of the said City of San Diego, at the time and by the vote, above stated.

Allen H. Wright,

City Clerk of the City of San Diego, California, and Ex-Officio
Clerk of the Common Council of the City of San Diego.

(SEAL)

By W. E. Bartlett Deputy.

I HEREBY CERTIFY that the above and foregoing is a full, true and correct copy of Resolution No. 14900 of the resolutions of the City of San Diego, California, as adopted by the Common Council of said City on the 3rd day of September, 1913.

Allen H. Wright,

City Clerk of the City of San Diego, California.

By W. A. Jacques Deputy.

RESOLUTION ORDERING WORK NO. 14901.

Wilbur Avenue, Pacific Beach.

RESOLVED, by the Common Council of the City of San Diego, California, that the public interest and convenience of said City require the work hereinafter described to be done, and the time prescribed during which objections to said work and improvement might be made having expired, and no objection thereto having been made, and said Common Council hereby finding that no assessment is necessary therefor:

NOW, THEREFORE, the said Common Council hereby orders the following work to be done in said city, to-wit:

The closing up of Wilbur Avenue, in Pacific Beach, in the City of San Diego, California, from the west line of Acre Lot 19 to the west line of Pueblo Lot 1790.

And said portion of said Wilbur Avenue is hereby closed.

Passed and adopted by the said Common Council of the said City of San Diego, California, this 3rd day of September, 1913, by the following vote, to-wit:

AYES---COUNCILMEN Schmidt, Manney, Benbough and Fay.

NOES---NONE.

ABSENT-COUNCILMAN Adams.

Herbert R. Fay,

President Pro Tempore of the Common Council of the City of San Diego, California.

I HEREBY CERTIFY that the above and foregoing Resolution was passed by the Common Council of the said City of San Diego, at the time and by the vote, above stated.

Allen H. Wright,

City Clerk of the City of San Diego, California, and Ex-Officio

Clerk of the Common Council of the City of San Diego.

(SEAL)

By W. E. Bartlett Deputy.

I HEREBY CERTIFY that the above and foregoing is a full, true and correct copy of Resolution No. 14901 of the resolutions of the City of San Diego, California, as adopted by the Common Council of said City on the 3rd day of September, 1913.

Allen H. Wright,

City Clerk of the City of San Diego, California.

By W. A. Jacques Deputy.

RESOLUTION ORDERING WORK NO. 14902.

31st Street.

RESOLVED, by the Common Council of the City of San Diego, California, that the public interest and convenience of said City require the work hereinafter described to be done, and the time prescribed during which objections to said work and improvement might be made having expired, and no objection thereto having been made, and said Common Council hereby finding that no assessment is necessary therefor:

NOW, THEREFORE, the said Common Council hereby orders the following work to be done in said city, to-wit:

The closing up of the east ten feet and the west ten feet of 31st Street, in the

City of San Diego, California, between the south line of B Street and the north line of C Street.

And said portion of said 31st Street is hereby closed.

Passed and adopted by the said Common Council of the said City of San Diego, California, this 3rd day of September, 1913, by the following vote, to-wit:

AYES---COUNCILMEN Schmidt, Manney, Benbough and Fay.

NOES---NONE.

ABSENT-COUNCILMAN Adams.

Herbert R. Fay,

President Pro Tempore of the Common Council of the
City of San Diego, California.

I HEREBY CERTIFY that the above and foregoing Resolution was passed by the Common Council of the said City of San Diego, at the time and by the vote, above stated.

Allen H. Wright,

City Clerk of the City of San Diego, California, and Ex-officio
Clerk of the Common Council of the City of San Diego.

(SEAL)

By W. E. Bartlett Deputy.

I HEREBY CERTIFY that the above and foregoing is a full, true and correct copy of Resolution No. 14902 of the resolutions of the City of San Diego, California, as adopted by the Common Council of said City on the 3rd day of September, 1913.

Allen H. Wright,

City Clerk of the City of San Diego, California.

By Y. A. Jacques Deputy.

RESOLUTION ORDERING WORK NO. 14903.

Alley in Block 92, Point Loma Heights.

RESOLVED, by the Common Council of the City of San Diego, California, that the public interest and convenience of said City require the work hereinafter described to be done, and the time prescribed during which objections to said work and improvement might be made having expired, and no objection thereto having been made, and said Common Council hereby finding that no assessment is necessary therefor:

NOW, THEREFORE, the said Common Council hereby orders the following work to be done in said city, to-wit:

The closing up of the alley in block 92, Point Loma Heights, in the City of San Diego, California, between the southwesterly line of Del Monte Avenue and a point distant 140 feet southwesterly from the southwesterly line of Del Monte Avenue.

And said alley is hereby closed.

Said Point Loma Heights being according to the official map thereof, No. 1523, on file in the office of the County Recorder of San Diego County, California.

Passed and adopted by the said Common Council of the said City of San Diego, California, this 3rd day of September, 1913, by the following vote, to-wit:

AYES---COUNCILMEN Schmidt, Manney, Benbough and Fay.

NOES---NONE.

ABSENT-COUNCILMAN Adams.

Herbert R. Fay,

President Pro Tempore of the Common Council of the
City of San Diego, California.

I HEREBY CERTIFY that the above and foregoing Resolution was passed by the Common Council of the said City of San Diego, at the time and by the vote, above stated.

Allen H. Wright,

City Clerk of the City of San Diego, California, and Ex-Officio
Clerk of the Common Council of the City of San Diego.

(SEAL)

By W. E. Bartlett Deputy.

I HEREBY CERTIFY that the above and foregoing is a full, true and correct copy of Resolution No. 14903 of the resolutions of the City of San Diego, California, as adopted by the Common Council of said City on the 3rd day of September, 1913.

Allen H. Wright,

City Clerk of the City of San Diego, California.

By Y. A. Jacques Deputy.

RESOLUTION CHANGING GRADE NO. 14904.

El Cajon Avenue.

WHEREAS, all the acts and things required by law to confer jurisdiction upon the Common Council of the City of San Diego, California, to order the change of grade of EL CAJON AVENUE, in said City, between the east line of Mississippi Street and the west line of Texas Street, as described in Resolution of Intention No. 14357, on file in the office of the City Clerk of said City, have been done, and no protests against such proposed change or modification of grade having been filed with the Clerk of said Council, within the time provided by law, NOW THEREFORE,

BE IT RESOLVED, that the Common Council of the City of San Diego, California, hereby orders the change and modification of the grade of said El Cajon Avenue, between said points, to be made as proposed by and described in said Resolution of Intention, as follows, to-wit:

At the intersection of El Cajon Avenue with Mississippi Street; at the southeast corner the grade elevation to remain at 322.20 feet; at the northeast corner, the grade elevation to remain at 323.20 feet.

At a point on the north line of El Cajon Avenue distant 200 feet east from the east line of Mississippi Street, change the grade elevation from 330.00 feet to 325.73 feet; at a point on the south line of El Cajon Avenue at right angles to the last named point, change the grade elevation from 329.00 feet to 325.73 feet.

At the intersection of El Cajon Avenue with Louisiana Street; at the northwest corner, change the grade elevation from 329.00 feet to 327.00 feet; at the southwest corner, change the grade elevation from 328.00 feet to 327.50 feet; at the southeast corner, change the grade elevation from 327.00 feet to 326.50 feet; at the northeast corner, change the grade elevation from 328.00 feet to 326.00 feet.

At the intersection of El Cajon Avenue with Texas Street; at the northwest corner the grade elevation to remain at 323.60 feet; at the southwest corner the grade elevation to remain at 322.00 feet.

And the grade of said El Cajon Avenue, between the points hereinbefore mentioned, shall have a uniform ascent and descent, and the center line of said street shall have an average elevation of the opposite curb grades.

All of said grade elevations to be above the datum line of levels, as fixed by Ordinance No. 3950 of the ordinances of said City.

That The Evening Tribune, a daily newspaper published and circulated, and of general circulation, in the said City of San Diego, be, and it is hereby designated as the newspaper in which this resolution ordering change of grade shall be published for two days, in the manner and by the persons required by law.

That the Clerk of the said City of San Diego be, and he is hereby directed to cause this resolution ordering change of grade to be published by two insertions in said daily newspaper in the manner required by law.

Passed and adopted by the said Common Council of the said City of San Diego, California, this 3rd day of September, 1913, by the following vote, to-wit:

AYES---COUNCILMEN Schmidt, Manney, Benbough and Fay.

NOES---NONE.

ABSENT-COUNCILMAN Adams.

Herbert R. Fay,

President Pro Tempore of the Common Council of the
City of San Diego, California.

I HEREBY CERTIFY that the above and foregoing Resolution was passed by the Common Council of the said City of San Diego, at the time and by the vote, above stated.

Allen H. Wright,

City Clerk of the City of San Diego, California, and Ex-Officio
Clerk of the Common Council of the City of San Diego.

(SEAL)

By W. E. Bartlett Deputy.

I HEREBY CERTIFY that the above and foregoing is a full, true and correct copy of Resolution No. 14904 of the resolutions of the City of San Diego, California, as adopted by the Common Council of said City on the 3rd day of September, 1913.

Allen H. Wright,

City Clerk of the City of San Diego, California.

By Y. A. Jacques Deputy.

RESOLUTION OF AWARD NO. 14905.

Sewer in Fifth Street.

RESOLVED, that the Common Council of the City of San Diego, California, having in open session on the 25th day of August, 1913, opened, examined and publicly declared all sealed proposals or bids offered for doing the following work, to-wit:

The construction of a salt glazed vitrified pipe sewer, together with the necessary manholes and accessories, in Fifth Street, in the City of San Diego, California, from the manhole in the present sewer line at the intersection of Fifth Street with K Street to the manhole in the present sewer line at the intersection of Fifth Street with Ash Street, according to the plans and specifications therefor contained in Document No. 63831, on file in the office of the City Clerk of said City, and copies of which are on file in the office of the City Engineer of said City.

All of said plans and specifications contained in said Document No. 63831, are, by reference thereto, incorporated herein and made a part hereof.

All of said improvements and said work to be done under and in conformity with that certain Act of the Legislature of the State of California, known as the "Vrooman Act."

Said Common Council hereby rejects all of said proposals or bids, except the next herein mentioned, and hereby awards the contract for said work to the lowest, regular, responsible bidder, to-wit: To E. A. McAlpin, at the prices specified in his bid for said work, on file in the office of the Clerk of said City of San Diego, to-wit: for the sum of \$8883.00.

The Clerk of said City of San Diego is hereby directed to post a notice of this award conspicuously for five days on or near the chamber door of the said Common Council, and also to cause said notice to be published for two days in The Evening Tribune, a daily newspaper published and circulated and of general circulation, in said City of San Diego, and hereby designated for that purpose.

Passed and adopted by the said Common Council of the said City of San Diego, California, this 3rd day of September, 1913, by the following vote, to-wit:

AYES---COUNCILMEN Schmidt, Manney, Benbough and Fay.

NOES---NONE.

ABSENT-COUNCILMAN Adams.

Herbert R. Fay,

President Pro Tempore of the Common Council of the
City of San Diego, California.

The foregoing Resolution of Award was thereupon approved by the said Common Council of the said City of San Diego, California, this 3rd day of September, 1913, by the following vote, to-wit:

AYES---COUNCILMEN Schmidt, Manney, Benbough and Fay.

NOES---NONE.

ABSENT-COUNCILMAN Adams.

being a three-fourths vote of said Common Council.

Herbert R. Fay,

President Pro Tempore of the Common Council of the
City of San Diego, California.

I HEREBY CERTIFY that the above and foregoing is a full, true and correct copy of Resolution No. 14905 of the resolutions of the City of San Diego, California, as adopted by the Common Council of said City on the 3rd day of September, 1913.

Allen H. Wright,

City Clerk of the City of San Diego, California.

By Y. A. Jacques Deputy.

RESOLUTION NO. 14906.

BE IT RESOLVED by the Common Council of the City of San Diego as follows:

That the Plat showing the boundaries of the district to be included in the assessment for the work and improvement on 29th Street, in the City of San Diego, California, between the south line of M Street and the north line of Woolman Avenue, be, and the same is hereby approved.

And the City Clerk of said City is hereby directed to file said plat in the office of the City Engineer of the said City of San Diego.

RESOLUTION NO. 14907.

BE IT RESOLVED By the Common Council of the City of San Diego, as follows:

That Laura V. Waldron be and she is hereby appointed stenographer in the office of the Superintendent of the Department of Police, Health and Morals.

RESOLUTION NO. 14908.

BE IT RESOLVED by the Common Council of the City of San Diego as follows:

That the Department of Water be and hereby is authorized to refund to Chas. S. Card, 3571 "L" Street, the sum of \$3.00 on account of excessive water bills, as per refund order No. 38.

RESOLUTION NO. 14909.

BE IT RESOLVED by the Common Council of the City of San Diego, as follows:

That the Independent Electric Co. be and it is hereby granted permission to install an electric sign for W. G. Woolery at the South West corner of Union and E Streets, subject to the approval of the Electrical Inspector.

RESOLUTION NO. 14910.

BE IT RESOLVED by the Common Council of the City of San Diego as follows:

That the San Diego Consolidated Gas & Electric Company be and it is hereby granted

permission to install an electric sign for Geo. P. Sikes at 1523 D Street, between 6th, and 7th, streets, subject to the approval of the Electrical Inspector.

RESOLUTION NO. 14911.

BE IT RESOLVED by the Common Council of the City of San Diego as follows:

That the Department of Water be and it is hereby authorized to enter into negotiations to secure the services of M. M. O'Shaughnessy, City Engineer of the City of San Francisco, for the purpose of consultation in regard to the question of extending and improving the Water System of the City of San Diego.

RESOLUTION NO. 14912.

BE IT RESOLVED by the Common Council of the City of San Diego as follows:

That the protests and objections against the closing up of Fremont Street in the City of San Diego, California, from the Northeasterly line of Torrance Street to the Easterly line of Middletown Addition, as per Resolution of Intention No. 14,205, filed with the City Clerk on the 28th day of July, 1913, be and the same are hereby sustained.

RESOLUTION NO. 14913.

BE IT RESOLVED by the Common Council of the City of San Diego as follows:

That Mr. Horace Aughe, residing at 3006 L Street, be and he is hereby appointed a special police officer in and for the Police Department, without compensation.

RESOLUTION NO. 14914.

BE IT RESOLVED by the Common Council of the City of San Diego as follows:

That Theresia Aust be and she is hereby granted permission to remove a tree in the parking in front of Lots 39 and 40, Mannasse & Schiller's Addition, in said City, (435 National Avenue), subject to the approval of the Tree Warden.

RESOLUTION NO. 14915.

BE IT RESOLVED by the Common Council of the City of San Diego as follows:

That the Standard Garage & Machine Works be and it is hereby granted permission to remove three trees from in front of No. 841 2nd Street, subject to the approval of the Tree Warden.

RESOLUTION NO. 14916.

BE IT RESOLVED by the Common Council of the City of San Diego as follows:

That the Moving Picture Exhibitor's League of California, San Diego Local No. 4, W. H. Hilts, Presidents, be and it is hereby granted permission to conduct a parade from the Santa Fe Depot, over D Street to the U. S. Grant Hotel, Third and D Streets, subject to the approval of the Police Department, said parade to be held on the afternoon of Tuesday, September 9th, 1913.

RESOLUTION NO. 14917.

BE IT RESOLVED by the Common Council of the City of San Diego as follows:

That D. L. Olsen be and he is hereby granted permission to do blasting at Lewis and Stephens Streets, subject to the usual regulations.

RESOLUTION NO. 14918.

BE IT RESOLVED by the Common Council of the City of San Diego as follows:

That the Ocean Beach Day Celebration Committee be and it is hereby granted per-

mission to hang a banner 6 by 30 feet, and bearing the following "Ocean Beach Day at "Wonderland" Saturday Sept. 6th." said banner to be placed at the corner of 4th and D Streets, subject to the approval and regulation of the Police Department.

R E S O L U T I O N N O. 1 4 9 1 9.

BE IT RESOLVED by the Common Council of the City of San Diego as follows:

That the Engineer submit elevations to establish the grade on Udal Street, between Wells and Worden Streets, in said City.

R E S O L U T I O N N O. 1 4 9 2 0.

BE IT RESOLVED by the Common Council of the City of San Diego as follows:

That the City Auditor and the City Treasurer be and they are hereby authorized and directed to extend the wholesale liquor license issued to the San Diego Wholesale Company eleven days, on account of said Company being unable to open their place of business until eleven days after the date the license was issued.

R E S O L U T I O N N O. 1 4 9 2 1.

BE IT RESOLVED by the Common Council of the City of San Diego as follows:

That the Auditor be and he is hereby authorized to issue the following licenses, subject to regulation by the Police Department:-

Forrest & Eastman, Pennant Wheel at Ocean Beach.

S. Fischer, Auctioneer, 1429 F Street.

W. E. Carver, free license peddle fruit and vegetables.

C. C. Cook, transfer stand 1525 C Street, Machine No. 104057.

Jesus Savoya, peddle drygoods balance quarter, \$23.00.

Charles H. Hamilton, auto stand s/w corner of 3rd and E Streets.

Henry J. Holland, auto for hire stand at the southeast corner of Third and E Streets.

I HEREBY CERTIFY that the above and foregoing are full, true and correct copies of Resolutions Nos. 14906, 14907, 14908, 14909, 14910, 14911, 14912, 14913, 14914, 14915, 14916, 14917, 14918, 14919, 14920, and 14921 of the resolutions of the City of San Diego, California, as adopted by the Common Council of said City on the 3rd day of September, 1913.

Allen H. Wright,

City Clerk of the City of San Diego, California.

By Y. A. Jacques Deputy.

R E S O L U T I O N N O. 1 4 9 2 2.

WHEREAS, It is planned to lay the cornerstone of the California State Building at the Panama-California Exposition in Balboa Park in this City on Friday, September 12th, 1913, and

WHEREAS, It is deemed proper and fitting that on that important occasion the great State of California should be represented by its Chief Executive, now be it

RESOLVED, That Honorable Hiram W. Johnson, Governor of the State of California, be and he is hereby tendered by this Common Council, acting on behalf of the City of San Diego, a most cordial invitation to be present at the laying of said cornerstone, and to participate in the exercises incident thereto, and be it further

RESOLVED, That the City Clerk be and he is hereby directed to transmit to Governor Johnson a duly certified copy of this Resolution.

Passed and adopted by the said Common Council of the said City of San Diego, California, this 3rd day of September, 1913, by the following vote, to-wit:

AYES---COUNCILMEN Schmidt, Manney, Benbough and Fay.

NOES---NONE.

ABSENT-COUNCILMAN Adams.

Herbert R. Fay,

President Pro Tempore of the Common Council of the
City of San Diego, California.

I HEREBY CERTIFY that the above and foregoing Resolution was passed by the Common Council of the said City of San Diego, at the time and by the vote, above stated.

Allen H. Wright,

City Clerk of the City of San Diego, California, and Ex-Officio
Clerk of the Common Council of the City of San Diego.

(SEAL)

By W. E. Bartlett Deputy.

I HEREBY APPROVE the foregoing resolution this 3rd day of Sept. 1913.

Charles F. O'Neill,

Mayor of the City of San Diego, California.

I HEREBY CERTIFY that the above and foregoing is a full, true and correct copy of Resolution No. 14922 of the resolutions of the City of San Diego, California, as adopted by the Common Council of said City on the 3rd day of September, 1913.

Allen H. Wright,

City Clerk of the City of San Diego, California.

By Y. A. Jacques Deputy.

RESOLUTION NO. 14923.

BE IT RESOLVED by the Common Council of the City of San Diego as follows:

That the Department of Finance, Ways and Means be and it is hereby authorized to pass the claim of Mesmer and Rice for \$10491.64, as recommended in Document No. 67016 on file in the office of the City Clerk.

RESOLUTION NO. 14924.

BE IT RESOLVED by the Common Council of the City of San Diego as follows:

That the Department of Finance, Ways and Means be and it is hereby authorized to pass the Claim of Shields & Son for \$6277.24, as recommended in Document No. 67017, on file in the City Clerk's Office.

I HEREBY CERTIFY that the above and foregoing are full, true and correct copies of Resolutions Nos. 14923 and 14924 of the resolutions of the City of San Diego, California, as adopted by the Common Council of said City on the 8th day of September, 1913.

Allen H. Wright,

City Clerk of the City of San Diego, California.

By Y. A. Jacques Deputy.

RESOLUTION OF INTENTION NO. 14925.

29th Street.

BE IT RESOLVED, that it is the intention of the Common Council of the City of San Diego, California, to order the following street work to be done, to-wit:

The grading, to the official grade thereof, of Twenty-ninth Street, in said City, for the entire width of said street, from property line to property line, from the south line of M Street to the north line of Woolman Avenue, including the entire width and length of the intersection of said Twenty-ninth Street with Valley Place and N Street, (excepting such portions of the said Twenty-ninth Street and said intersections of streets, between said points,

required by law to be kept in order or repair by any person or company having railroad tracks thereon, and also excepting the intersections of said Twenty-ninth Street with Webster Avenue, Clay Avenue and Franklin Avenue, which are already graded), according to the specifications therefor contained in Ordinance No. 3510 of the ordinances of said City, and as shown upon the plans and drawings contained in Document No. 65388, on file in the office of the City Clerk of said City, and copies of which are on file in the office of the City Engineer of said City.

All of said plans and drawings contained in said Document No. 65388, are hereby approved and adopted as the plans and drawings to be followed, in connection with the specifications contained in said Ordinance No. 3510, in said grading of said Twenty-ninth Street, between said points; and by reference thereto, all said plans and drawings contained in said Document No. 65388, and said specifications contained in said Ordinance No. 3510, are incorporated herein and made a part hereof.

The said Common Council hereby determines that serial bonds bearing interest at the rate of seven per cent per annum shall be issued to represent assessments of twenty-five dollars or over for the cost of said work or improvement. Said serial bonds shall extend over a period of nine years from the second day of January next succeeding their issuance, and an even annual proportion of the principal sum thereof shall be payable by coupon, on the second day of January, every year after their date, until the whole is paid, and the interest shall be payable semi-annually, by coupon, on the second days of January and July, respectively, of each year, at the rate of seven per cent. per annum on all sums unpaid, until the whole of said principal and interest are paid. Said bonds shall be issued in accordance with the provisions of an Act of the Legislature of the State of California, entitled, "An Act to Provide a System of Street Improvement Bonds to Represent Certain Assessments for the Cost of Street Work and Improvement Within Municipalities, and also for the Payment of such Bonds," approved February 27th, 1893, and of all acts supplementary thereto, or amendatory thereof. And said Common Council hereby determines that said serial bonds shall be issued to represent the expenses of said work or improvement.

That the contemplated work of improvement, hereinbefore mentioned, is in the opinion of said Common Council of more than local and ordinary public benefit, and the expense of said work and improvement is made chargeable upon the district hereinafter described, and said Common Council does hereby declare said district to be the district benefited by said work and improvement, and to be assessed to pay the costs and expenses thereof. Said district is described as follows, to-wit: All that real property in the said City of San Diego, included within the following exterior boundary lines, to-wit:

Beginning at a point on the south line of M Street distant 400 feet west from the west line of Thirtieth Street; thence south on a line parallel to and distant 400 feet west from the west line of Thirtieth Street to an intersection with the north line of N Street; thence southeasterly to a point on the south line of N Street distant 300 feet west from the west line of Thirtieth Street; thence south on a line parallel to and distant 300 feet west from the west line of Thirtieth Street to an intersection with the north line of Reed & Daley's Addition; thence west along the north line of Reed & Daley's Addition to a point distant 300 feet west from the west line of Thirtieth Street in Reed & Daley's Addition; thence south on a line parallel to and distant 300 feet west from the west line of Thirtieth Street to an intersection with the north line of Woolman Avenue; thence west along the north line of Woolman Avenue to a point distant 300 feet west from the west line of Twenty-ninth Street; thence north on a line parallel to and distant 300 feet west from the west line of Twenty-ninth Street to an intersection with the south line of Valley Place; thence northwesterly to the southwest corner of lot 16, block 1, Valley Home Tract; thence north along the west line of said lot 16 to an intersection with the south line of N Street; thence northerly to a point

on the north line of N Street distant 300 feet west from the west line of Twenty-ninth Street; thence north on a line parallel to and distant 300 feet west from the west line of Twenty-ninth Street to an intersection with the south line of M Street; thence east along the south line of M Street to the point or place of beginning; excepting therefrom all public streets, roads, alleys, avenues and highways.

Said Valley Home Tract being according to the official map thereof, No. 969, on file in the County Recorder's office of San Diego County, California.

Said Reed & Daley's Addition being according to the official map thereof, No. 281, on file in said County Recorder's office.

A plat of which said district, indicating by a boundary line the extent of the territory included in said assessment district, approved by this Common Council, is on file in the office of the City Engineer of said City; reference to which is hereby made.

That the Evening Tribune, a daily newspaper published and circulated, and of general circulation, in the said City of San Diego, be, and it is hereby designated as the newspaper in which this Resolution of Intention shall be published by two insertions, and the notice of the passage thereof shall be published by two insertions, in the manner and by the persons required by law.

That the Clerk of the said City of San Diego be, and he is hereby directed to post this Resolution conspicuously for two days on or near the chamber door of the said Common Council, and to cause the same to be published by two insertions in said daily newspaper in the manner required by law.

That the Street Superintendent of the said City of San Diego shall, after the passage of this Resolution of Intention, cause to be conspicuously posted along all streets and parts of streets and other public places and rights of way where the work and improvement hereinbefore described is to be done and made, notices of the passage of this Resolution, in the manner and in the form required by law, and shall also cause a notice similar in substance to be published by two insertions in said daily newspaper, in the manner required by law, and thereupon said Superintendent of Streets shall cause to be filed in the office of the City Clerk of said City, affidavits showing the posting and publication of the said notices of street work.

That the City Clerk of said City be, and he is hereby directed, immediately upon the passage of this Resolution of Intention, to mail, with postage thereon prepaid, to each property owner whose property is to be assessed to pay the costs and expenses of said improvement, a postal card containing notice of the passage of this Resolution, designating the location and limits of the improvement provided for herein, and referring to this resolution for particulars, and stating that property belonging to such owner is to be assessed for said improvement, all in the manner, substance and form as prescribed by law; and thereupon said Clerk shall cause to be filed affidavits in proof of such mailing.

Passed and adopted by the said Common Council of the said City of San Diego, California, this 28th day of September, 1913, by the following vote, to-wit:

AYES---COUNCILMEN Schmidt, Manney, Benbough, Fay and Adams.

NOES---NONE.

ABSENT-NONE.

D. K. Adams,

President of the Common Council of the City of
San Diego, California.

I HEREBY CERTIFY that the above and foregoing Resolution of Intention was passed by the Common Council of the said City of San Diego, at the time and by the vote above stated.

Allen H. Wright,

City Clerk of the City of San Diego, California, and Ex-Officio

Clerk of the Common Council of the City of
San Diego.

(SEAL)

By W. E. Bartlett Deputy.

I HEREBY CERTIFY that the above and foregoing is a full, true and correct copy of Resolution No. 14925 of the resolutions of the City of San Diego, California, as adopted by the Common Council of said City on the 8th day of September, 1913.

Allen H. Wright,

City Clerk of the City of San Diego, California.

By Y. A. Jacques Deputy.

RESOLUTION ORDERING WORK NO. 14926.

Sutter Street.

RESOLVED By the Common Council of the City of San Diego, California, that the public interest and convenience of said City require that the street work hereinafter described be done, and therefore the said Common Council hereby orders the following street work to be done, to-wit:

The grading, to the official grade thereof, of Sutter Street, in said City, for the entire width of said street, from property line to property line, from the east line of Bellevue Addition to the west line of Jackdaw Street, according to the specifications therefor contained in Ordinance No. 3510 of the ordinances of said City, and according to, and as shown upon the plans and drawings contained in Document No. 64789, on file in the office of the City Clerk of said City, and copies of which are on file in the office of the City Engineer of said City.

All of said plans and drawings contained in said Document No. 64789, and said specifications contained in said Ordinance No. 3510, are, by reference thereto, incorporated herein and made a part hereof.

The costs and expenses of said work and improvement are to be assessed upon the district which is more particularly described in Resolution of Intention No. 14355, on file in the office of the City Clerk of said City.

For further particulars, and a description of said assessment district, reference is hereby made to said Resolution of Intention No. 14355.

Said Bellevue Addition being according to the official map thereof, No. 1525, on file in the office of the County Recorder of San Diego County, California.

The EVENING TRIBUNE, a daily newspaper published and circulated and of general circulation in said City of San Diego, is hereby designated as the newspaper in which this Resolution Ordering Work, and the notice of said work inviting sealed proposals for doing the same, shall be published, in the manner and form, and by the persons required by law.

The Clerk of the said City of San Diego is hereby directed to post conspicuously for five days, on or near the chamber door of the said Common Council, in the manner and form required by law, a notice with specifications inviting sealed proposals or bids for doing said work; and said Clerk is hereby directed to publish, for two days in said newspaper in the manner and form required by law, a notice of said work, inviting sealed proposals or bids for doing the said work, and referring to the specifications posted or on file. Said notice shall require either a certified check or bond, as prescribed by law, for an amount not less than ten per cent. of the aggregate of the proposal.

Said Clerk of the said city of San Diego, is also directed to publish for two days in said newspaper, in the manner required by law, this resolution ordering work.

Passed and adopted by the Common Council of the said City of San Diego, California, this 8th day of September, 1913, by the following vote, to-wit:

AYES---COUNCILMEN Schmidt, Manney, Benbough, Fay and Adams.

NOES---NONE.

ABSENT-NONE.

D. K. Adams,

President of the Common Council of the City of
San Diego, California.

I HEREBY CERTIFY that the above and foregoing Resolution Ordering Work was passed by the Common Council of the said City of San Diego, at the time and by the vote, above stated.

Allen H. Wright,

City Clerk of the City of San Diego, California, and Ex-Officio
Clerk of the Common Council of the said City of San Diego.

(SEAL)

By W. E. Bartlett Deputy.

I HEREBY CERTIFY that the above and foregoing is a full, true and correct copy of Resolution No. 14926 of the resolutions of the City of San Diego, California, as adopted by the Common Council of said City on the 8th day of September, 1913.

Allen H. Wright,

City Clerk of the City of San Diego, California.

By _____ Deputy.

RESOLUTION ORDERING WORK NO. 14927.

Palm Street.

RESOLVED, by the Common Council of the City of San Diego, California, that the public interest and convenience of said City require the work hereinafter described to be done, and the time prescribed during which objections to said work and improvement might be made having expired, and no objection thereto having been made, and said Common Council hereby finding that no assessment is necessary therefor:

NOW, THEREFORE, the said Common Council hereby orders the following work to be done in said city, to-wit:

The closing up of the north fifteen feet and the south fifteen feet of Palm Street, in the City of San Diego, California, between the east line of Dove Street and the west line of Curlew Street.

And said portion of said Palm Street is hereby closed.

Passed and adopted by the said Common Council of the said City of San Diego, California, this 8th day of September, 1913, by the following vote, to-wit:

AYES---COUNCILMEN Schmidt, Manney, Benbough, Fay and Adams.

NOES---NONE.

ABSENT-NONE.

D. K. Adams,

President of the Common Council of the City of
San Diego, California.

I HEREBY CERTIFY that the above and foregoing Resolution was passed by the Common Council of the said City of San Diego, at the time and by the vote, above stated.

Allen H. Wright,

City Clerk of the City of San Diego, California, and Ex-Officio
Clerk of the Common Council of the City of San Diego.

(SEAL)

By W. E. Bartlett Deputy.

I HEREBY CERTIFY that the above and foregoing is a full, true and correct copy of Resolution No. 14927 of the resolutions of the City of San Diego, California, as adopted by the Common Council of said City on the 8th day of September, 1913.

Allen H. Wright,

City Clerk of the City of San Diego, California.

By Y. A. Jacques Deputy.

R E S O L U T I O N N O . 1 4 9 2 8 .

ADOPTING MAP OF VIRGINIA SQUARE, AND ACCEPTING THE COURTS AND
EASEMENTS THEREIN.

BE IT RESOLVED By the Common Council of the City of San Diego, as follows:

Said Common Council hereby finds that that certain map, entitled, "Map of Virginia Square, being a re-subdivision of Lots 1 to 54 inclusive, of block 255 of University Heights and an alley twenty (20) feet wide running north and south through said block 255 and closed by Ordinance No. and Resolution No. of the Common Council of the City of San Diego, all according to amended map of University Heights made by G. A. d'Hemecourt, in Book 8, Page 36, Lis Pendens, in the office of the County Recorder of said San Diego County, and the east ten feet of Georgia Street adjoining said block 255 on the west, and the west ten feet of Florida Street adjoining said block 255 on the east, vacated by Ordinance No. 4124, and Resolution No. 8692 of the Common Council of the City of San Diego, Cal." surveyed May 17, 1913, by Wm. C. Hale, Jr., is made in the manner and form prescribed by law, and conforms to the surrounding surveys; and that said map and the subdivision of land shown thereon is hereby allowed; and said Common Council hereby accepts on behalf of the public the following courts, to-wit: Georgia Court and Florida Court, and also all easements for public utility purposes. And said Georgia Court and Florida Court and said easements are hereby declared to be public courts and easements, and dedicated to the public use.

The Clerk of said City is hereby authorized and directed to endorse upon said map, as and for the act of this Common Council, that said courts and easements are accepted on behalf of the public as hereinbefore stated.

Passed and adopted by the said Common Council of the said City of San Diego, California, this 8th day of September, 1913, by the following vote, to-wit:

AYES---COUNCILMEN Schmidt, Manney, Benbough, Fay and Adams.

NOES---NONE.

ABSENT-NONE.

D. K. Adams,

President of the Common Council of the City of
San Diego, California.

I HEREBY CERTIFY that the above and foregoing Resolution was passed by the Common Council of the said City of San Diego, at the time and by the vote, above stated.

Allen H. Wright,

City Clerk of the City of San Diego, California, and Ex-Officio
Clerk of the Common Council of the City of San Diego.

(SEAL)

By W. E. Bartlett Deputy.

I HEREBY CERTIFY that the above and foregoing is a full, true and correct copy of Resolution No. 14928 of the resolutions of the City of San Diego, California, as adopted by the Common Council of said City on the 8th day of September, 1913.

Allen H. Wright,

City Clerk of the City of San Diego, California.

By Y. A. Jacques Deputy.

R E S O L U T I O N N O . 1 4 9 2 9 .

RESOLUTION REPEALING RESOLUTION NO. 14733.

BE IT RESOLVED By the Common Council of the City of San Diego, as follows:

That certain resolution of the Common Council of the City of San Diego, designated as Resolution No. 14733, and entitled "That the Public Interest of the City of San Diego

demands Certain Municipal Improvements", and passed by the said Common Council August 18, 1913, is hereby repealed.

Passed and adopted by the said Common Council of the said City of San Diego, California, this 8th day of September, 1913, by the following vote, to-wit:

AYES---COUNCILMEN Schmidt, Manney, Benbough, Fay and Adams.

NOES---NONE.

ABSENT-NONE.

D. K. Adams,

President of the Common Council of the City of
San Diego, California.

I HEREBY CERTIFY that the above and foregoing Resolution was passed by the Common Council of the said City of San Diego, at the time and by the vote, above stated.

Allen H. Wright,

City Clerk of the City of San Diego, California, and Ex-Officio
Clerk of the Common Council of the City of San Diego.

(SEAL)

By W. E. Bartlett Deputy

I HEREBY CERTIFY that the above and foregoing is a full, true and correct copy of Resolution No. 14929 of the resolutions of the City of San Diego, California, as adopted by the Common Council of said City on the 8th day of September, 1913.

Allen H. Wright,

City Clerk of the City of San Diego, California.

By Y. A. Jacques Deputy.

R E S O L U T I O N N O . 1 4 9 3 0 .

THAT THE PUBLIC INTEREST OF THE CITY OF SAN DIEGO DEMANDS
CERTAIN MUNICIPAL IMPROVEMENTS.

IT IS HEREBY RESOLVED AND DETERMINED By the Common Council of the City of San Diego, that the public interest and necessity of the said City and of the inhabitants thereof, demands the acquisition, construction and completion by said City of the following improvements of the present water system of the City of San Diego, and the acquisition of a further and additional water supply, namely:

(a) The acquisition, construction and completion of a reinforced concrete conduit between Morena Reservoir and the Barrett damsite, and a diverting dam near the said Morena Reservoir. The cost of said conduit and diverting dam is estimated at \$185,000.00.

(b) The construction of improvements and extensions to the tunnels which are a part of the Dulzura conduit, and the completion of the said tunnels; the cost of said constructions, completions, improvements and extensions is estimated at \$30,000.00.

(c) The acquisition, construction and completion of an additional pipe line from the present main pipe line which leads from the Otay Reservoir to the City of San Diego, said additional pipe line to intersect the said original main at a point near Bonita, and to extend to a point near the City limits of said City; the cost of which said additional pipe line is estimated at \$220,000.00.

(d) The acquisition, construction and completion of a reservoir at the West end of the last above proposed pipe line of a storage capacity of about 15,000,000 gallons; the cost of which is estimated at \$75,000.00.

(e) The acquisition, construction and completion of a pipe line leading from the said proposed 15,000,000 gallon reservoir to the City's distributing system; the cost of which is estimated at \$55,000.00.

(f) The acquisition of rights-of-way for all of the new pipe lines above proposed; the cost of which is estimated at \$25,000.00.

(g) The acquisition, construction and completion of a pumping plant to pump the seepage from the Lower Otay Dam back into the Lower Otay Reservoir, the cost of which is estimated at \$5,000.00.

(h) The acquisition, construction and completion of a system of water works for the City of San Diego, and the inhabitants thereof; whereby the water is to be taken and pumped from the bed of the San Diego River and served to said City and the inhabitants thereof through the City's distributing system, the purpose being to meet an emergency in case the City should not be able to obtain sufficient water by other means; the cost of which proposed system of water-works is estimated at \$200,000.00.

(i) The acquisition and construction of a system for the impounding of the waters of the San Diego River and from other sources, for the use of the inhabitants of the City of San Diego; the expenses for engineering, surveys, investigations and explorations for the above object and purpose, and all being necessary to be incurred to carry out said object and purpose, are estimated at \$50,000.00.

(j) The acquisition, construction and completion of a filtration plant for the filtering of the water to be brought through the said proposed pipe line from near Bonita to the said reservoir of about 15,000,000 gallons capacity; the cost of which filtration plant is estimated at \$60,000.00.

(k) The acquisition of water pipe and appurtenances thereto to be used in the extension of the City's present water distributing system; the cost of which acquisition is estimated at \$75,000.00.

The whole cost of which acquisition, construction and completion of all of said improvements is estimated at Nine Hundred and Eighty Thousand Dollars (\$980,000.00).

IT IS FURTHER RESOLVED AND DETERMINED that the above described municipal improvements, and improvements and additions to the City's water system, are, and each of them is, convenient and necessary to carry out the objects, purposes and powers of said municipality; and that the cost of said improvements, and of each thereof, will be too great to be paid out of the ordinary annual income and revenue of the municipality.

Passed and adopted by the said Common Council of the said City of San Diego, California, this 8th day of September, 1913, by the following vote, to-wit:

AYES---COUNCILMEN Schmidt, Benbough, Fay and Adams.

NOES---NONE.

ABSENT-COUNCILMAN Manney.

D. K. Adams,

President of the Common Council of the City of
San Diego, California.

I HEREBY CERTIFY that the above and foregoing Resolution was passed by the Common Council of the said City of San Diego, at the time and by the vote, above stated.

Allen H. Wright,

City Clerk of the City of San Diego, California, and Ex-Officio
Clerk of the Common Council of the City of San Diego.

(SEAL)

By W. E. Bartlett Deputy.

I HEREBY CERTIFY that the above and foregoing is a full, true and correct copy of Resolution No. 14930 of the resolutions of the City of San Diego, California, as adopted by the Common Council of said City on the 8th day of September, 1913.

Allen H. Wright,

City Clerk of the City of San Diego, California.

By Y. A. Jacques Deputy.

R E S O L U T I O N N O. 1 4 9 3 1.

BE IT RESOLVED by the Common Council of the City of San Diego as follows:

That the Water Department be and it is hereby authorized to make the following extensions in said City, to-wit:

2" main in B Street, from 54 Feet E of E line of 18th St to Lot 5 & 6, block 10, Gardner's Addition, Approximately 100 feet, see W. O. to replace 1 inch main with 2" main.

2" main in Santa Barbara and Santa Cruz Streets, from 10' S of C of Del Monte St. to Lot E $\frac{1}{2}$ of 2 all of 3, block 71, Pt. Loma Hts Add. approx 500 feet, party furnish 400' 2" pipe.

2" main in Weeks Ave from 10 feet E of C of Garden Place to Lots 18 & 19, Blk 2, Weeks Add. Approximately 100 feet.

R E S O L U T I O N N O. 1 4 9 3 2.

BE IT RESOLVED by the Common Council of the City of San Diego as follows:

That the Auditor be and he is hereby authorized to issue a class "B" Restaurant Liquor License for the Roof of American National Bank Building, to Frank Lawton and R. H. Wallace, subject to regulation by the Police Department.

R E S O L U T I O N N O. 1 4 9 3 3.

BE IT RESOLVED by the Common Council of the City of San Diego as follows:

That the Auditor be and he is hereby authorized to issue a wholesale liquor license to Leon Oppenheimer and Nictor B. Fisher, said license to be transfer from Imperial Liquor Company, and subject to regulation by the Police Department.

R E S O L U T I O N N O. 1 4 9 3 4.

BE IT RESOLVED by the Common Council of the City of San Diego as follows:

That E. E. Johnstone be and he is hereby appointed mounted patrolman, in the police department, vice Harry Taylor, relieved at own request.

R E S O L U T I O N N O. 1 4 9 3 5.

BE IT RESOLVED by the Common Council of the City of San Diego as follows:

That John De Silva, employed by the Empress Theatre Co, and J. E. Dunbar, manager of skating rink at Ocean Beach, be and they are hereby appointed special patrolmen in the police department, without compensation.

R E S O L U T I O N N O. 1 4 9 3 6.

BE IT RESOLVED by the Common Council of the City of San Diego as follows:

That the Chief of Police be and he is hereby authorized to issue Permit No. 15 to C. J. Flye, contractor, residing in Mission Valley, to carry concealed a pistol or revolver, for his own protection, only, this permit to be revoked if the privilege is abused. Said permit to expire on the 30th day of August, 1914.

R E S O L U T I O N N O. 1 4 9 3 7.

BE IT RESOLVED by the Common Council of the City of San Diego as follows:

That the Chief of Police be and he is hereby authorized to issue Permit No. 16 to O. M. Scott, Contractor in Mission Valley, to carry concealed a pistol or revolver, for his own protection only, said permit to be revoked if the privilege is abused, and to expire August 30th, 1914.

RESOLUTION NO. 14938.

BE IT RESOLVED by the Common Council of the City of San Diego as follows:

That the Engineer submit elevations to establish the grade of Coutts Street, between Horton & Union Streets.

RESOLUTION NO. 14939.

BE IT RESOLVED by the Common Council of the City of San Diego as follows:

That G. E. Gabrielson be and he is hereby granted permission to blast on D Street, between 14th and 15th Street, subject to the usual regulations.

RESOLUTION NO. 14940.

BE IT RESOLVED by the Common Council of the City of San Diego as follows:

That the Berkeley Electric Company be and it is hereby granted permission to erect an Electric Sign for Perfection Tailoring Company at 1101 Fourth Street, subject to the approval of the Electrical Inspector.

RESOLUTION NO. 14941.

BE IT RESOLVED by the Common Council of the City of San Diego as follows:

That C. H. Tingey be and he is hereby granted an extension of 30 days time in the matter of grading Alabama Street, in said City, between University and El Cajon Avenues, and the Street Superintendent of said City is hereby directed to endorse such extension, upon the contract for the doing of said work.

RESOLUTION NO. 14942.

BE IT RESOLVED by the Common Council of the City of San Diego as follows:

That G. E. Gabrielson be and he is hereby granted an extension of sixty days time in the grading of Ohio Street, between El Cajon and University Avenues and the Street Superintendent of said City is hereby directed to endorse such extension upon the contract for the doing of said work.

RESOLUTION NO. 14943.

BE IT RESOLVED by the Common Council of the City of San Diego as follows:

That M. D. Goodbody, contractor for the grading of Sixth Street, be and he is hereby directed to prosecute said work of grading Sixth Street, in said City, to its early completion.

RESOLUTION NO. 14944.

BE IT RESOLVED by the Common Council of the City of San Diego as follows:

That the light tower at the corner of Sixth Street and University Avenue, be taken down and the lights be redistributed as ordered by the Superintendent of Streets.

RESOLUTION NO. 14945.

BE IT RESOLVED by the Common Council of the City of San Diego as follows:

That the Department of Water be and hereby is authorized to refund to Mrs. Seth Swenson the sum of \$4.60 on account of meals and beds furnished the Superintendent and party during their visit of August 22 and 23, 1913.

RESOLUTION NO. 14946.

BE IT RESOLVED by the Common Council of the City of San Diego as follows:

That the arc light ordered for the intersection of Pacific and Lamont Streets, Pacific Beach, be placed, instead, at the intersection of Chico and Lamont Streets.

R E S O L U T I O N N O. 1 4 9 4 7.

BE IT RESOLVED by the Common Council of the City of San Diego as follows:

That the following appointments be and hereby are authorized in the Department of Water, same to take effect September 1, 1913:

Albin C. Bigger, laborer.

Charles W. Ramsey, laborer.

R E S O L U T I O N N O. 1 4 9 4 8.

BE IT RESOLVED, By the Common Council of the City of San Diego, as follows:

That the proposed assessment of the total amount of the costs and expenses of the work or improvement in the matter of lighting F Street, in the City of San Diego, California, between the east line of Columbia Street and the west line of Ninth Street, made and filed with the Clerk of said Common Council by the City Engineer of said City of San Diego, and which said proposed assessment is contained in Document No. 65750, on file in the office of the said City Clerk, be, and the same is hereby, confirmed.

AND BE IT FURTHER RESOLVED, that the report of said City Engineer, heretofore made and filed with the Clerk of said Common Council, being contained in said Document No. 65750, be, and the same hereby is, adopted as a whole.

R E S O L U T I O N N O. 1 4 9 4 9.

BE IT RESOLVED by the Common Council of the City of San Diego as follows:

That a majority of the members of the Common Council be and they are hereby authorized to enter into a certain contract with the Pacific Telephone and Telegraph Company for the installation of a telephone system over the water system of the City of San Diego.

R E S O L U T I O N N O. 1 4 9 5 0.

BE IT RESOLVED by the Common Council of the City of San Diego as follows:

The City Engineer is hereby directed to furnish this Common Council with a plat or map of the assessment district for the grading, and other work upon Del Mar Avenue, in Ocean Beach, in the City of San Diego, California, between the east line of De Foe Street to the west line of Santa Barbara Avenue, which plat or map shall indicate by a boundary line the extent of the territory to be included in said assessment district.

R E S O L U T I O N N O. 1 4 9 5 1.

BE IT RESOLVED by the Common Council of the City of San Diego as follows:

The City Engineer is hereby directed to furnish this Common Council with a plat or map of the assessment district for the grading and other work upon Lowell Street, in the City of San Diego, California, between the northwesterly line of Rosecrans Street and the southeasterly line of Pueblo Lot 200, as said district is described in Document No. 59832, on file in the office of the City Clerk of said City, which plat or map shall indicate by a boundary line the extent of the territory included in said assessment district.

R E S O L U T I O N N O. 1 4 9 5 2.

BE IT RESOLVED by the Common Council of the City of San Diego as follows:

That the City Engineer of the City of San Diego is hereby directed to furnish this Common Council with plans, drawings and typical cross-sections and specifications for the grading, and paving with decomposed granite, and curbing, and other work upon Del Mar Avenue, in Ocean Beach, in the City of San Diego, California, between the east line of De Foe Street to the west line of Santa Barbara Avenue, as petitioned for in Document No. 62686, on file in the office of the City Clerk of said City.

R E S O L U T I O N N O. 1 4 9 5 3.

BE IT RESOLVED by the Common Council of the City of San Diego as follows:

The City Engineer is hereby directed to furnish this Common Council with a plat or map of the assessment district for the grading and other work upon Myrtle Avenue, in the City of San Diego, California, from the east line of 30th Street to the west line of Ray Street, which plat or map shall indicate by a boundary line the extent of the territory to be included in said assessment district.

R E S O L U T I O N N O. 1 4 9 5 4.

BE IT RESOLVED, by the Common Council of the City of San Diego, as follows:

That the City Engineer of the City of San Diego, California, be and he is hereby authorized and directed to furnish to this Common Council a careful estimate of the number of cubic yards of excavation and the number of cubic yards of embankment necessary to bring Myrtle Avenue, in the City of San Diego, California, for the entire width of said street, from property line to property line, from the east line of 30th Street to the west line of Ray Street, including the entire width and length of all intersections of said Myrtle Avenue with cross streets, between said points, to its official grade and cross-section, excepting such portion of the said Myrtle Avenue and the said intersections of streets between said points required by law to be kept in order or repair by any person or company having railroad tracks thereon;

That said estimate shall be made in duplicate, one copy of which shall be kept on file in the office of the said City Engineer and shall, during office hours, be accessible for inspection by any person who may desire to inspect the same; that the said estimate shall include plans and specifications of said grading and of any and all culverts and bridges which it may be necessary to construct in doing said work.

And said City Engineer is further directed to furnish this Common Council with a description of the exterior boundaries of the district of lands to be affected and benefited by, and to be assessed to pay the costs and expenses of the aforesaid work or improvement.

R E S O L U T I O N N O. 1 4 9 5 5.

BE IT RESOLVED, by the Common Council of the City of San Diego, as follows:

That the City Engineer of the City of San Diego, California, be and he is hereby authorized and directed to furnish to this Common Council a careful estimate of the number of cubic yards of excavation and the number of cubic yards of embankment necessary to bring the south half of Lewis Street in the City of San Diego, California, for the entire width of said street, from property line to property line, from the east line of Eagle Street ^{a point} to 100 feet east of the east line of Eagle Street, including the entire width and length of all intersections of said Lewis Street with cross streets, between said points, to its official grade and cross-section, excepting such portion of the said Lewis Street and the said intersections of streets between said points, required by law to be kept in order or repair by any person or company having railroad tracks thereon;

That said estimate shall be made in duplicate, one copy of which shall be kept on file in the office of the said City Engineer and shall, during office hours, be accessible for inspection by any person who may desire to inspect the same; that the said estimate shall include plans and specifications of said grading of any and all culverts and bridges which it may be necessary to construct in doing said work.

And said City Engineer is further directed to furnish this Common Council with a description of the exterior boundaries of the district of lands to be affected and benefited by, and to be assessed to pay the costs and expenses of the aforesaid work or improvement.

RESOLUTION NO. 14956.

BE IT RESOLVED, by the Common Council of the City of San Diego, as follows:

That the City Engineer of the City of San Diego, California, be and he is hereby authorized and directed to furnish to this Common Council a careful estimate of the number of cubic yards of excavation and the number of cubic yards of embankment necessary to bring Del Mar Avenue, Ocean Beach, in the City of San Diego, California, for the entire width of said street, from property line to property line, from the east line of De Foe Street to the west line of Santa Barbara Avenue, including the entire width and length of all intersections of said Del Mar Avenue with cross streets, between said points, to its official grade and cross-section, excepting such portion of the said DelMar Avenue and the said intersections of streets between said points required by law to be kept in order or repair by any person or company having railroad tracks thereon;

That said estimate shall be made in duplicate, one copy of which shall be kept on file in the office of the said City Engineer and shall, during office hours, be accessible for inspection by any person who may desire to inspect the same; that the said estimate shall include plans and specifications of any and all culverts and bridges which it may be necessary to construct in doing said work.

And said City Engineer is further directed to furnish this Common Council with a description of the exterior boundaries of the district of lands to be affected and benefited by, and to be assessed to pay the costs and expenses of the aforesaid work or improvement.

RESOLUTION NO. 14957.

BE IT RESOLVED by the Common Council of the City of San Diego as follows:

The City Engineer is hereby directed to furnish this Common Council with a description of the exterior boundaries of the district of lands in said City of San Diego to be affected and benefited by, and to be assessed to pay the costs and expenses of the construction of the sewer in the alley between Hart and Herman Streets, and in the alley south of University Avenue.

Said City Engineer is further directed to furnish a plat or map of the said assessment district, which plat or map shall indicate by a boundary line the extent of the territory to be included in said assessment district.

RESOLUTION NO. 14958.

BE IT RESOLVED by the Common Council of the City of San Diego as follows:

The City Engineer is hereby directed to furnish this Common Council with a description of the exterior boundaries of the district of lands in said City of San Diego to be affected and benefited by, and to be assessed to pay the costs and expenses of the construction of the sewer in the alley between Grim and Hart Street, and in the alley south of University Avenue.

Said City Engineer is further directed to furnish a plat or map of the said assessment district, which plat or map shall indicate by a boundary line the extent of the territory to be included in said assessment district.

RESOLUTION NO. 14959.

BE IT RESOLVED by the Common Council of the City of San Diego as follows:

The City Engineer is hereby directed to furnish this Common Council with a description of the portion of Union Street, in the City of San Diego, California, between Nutmeg Street and Maple Street, to be closed, as shown on the plat contained in Document No. 66989, on file in the office of the City Clerk of said City.

Said City Engineer is further directed to furnish this Common Council with a des-

cription of the exterior boundaries of the district of lands in said City to be affected and benefited by, and to be assessed to pay the damages, costs and expenses of the said closing.

R E S O L U T I O N N O. 1 4 9 6 0.

BE IT RESOLVED by the Common Council of the City of San Diego as follows:

The City Engineer is hereby directed to furnish this Common Council with a description of the portions of Nutmeg Street, in said City of San Diego, between State Street and Dove Street, to be closed, as shown on the plat contained in Document No. 66898, on file in the office of the City Clerk of said City.

Said City Engineer is further directed to furnish this Common Council with a description of the exterior boundaries of the district of lands in said City to be affected and benefited by, and to be assessed to pay the damages, costs and expenses of the said closing.

R E S O L U T I O N N O. 1 4 9 6 1.

BE IT RESOLVED by the Common Council of the City of San Diego as follows:

The City Engineer is hereby directed to furnish this Common Council with a description of the portions of Horton Avenue, in the City of San Diego, California, between Olive Street and Nutmeg Street, to be closed, as shown on the plat contained in Document No. 66898, on file in the office of the City Clerk of said City.

Said City Engineer is hereby further directed to furnish this Common Council with a description of the exterior boundaries of the district of lands in said City to be affected and benefited by, and to be assessed to pay the damages, costs and expenses of the said closing.

R E S O L U T I O N N O. 1 4 9 6 2.

BE IT RESOLVED by the Common Council of the City of San Diego as follows:

The City Engineer is hereby directed to furnish this Common Council with a description of the portion of Olive Street, in the City of San Diego, California, to be closed, as shown on the plat contained in Document No. 66898, on file in the office of the City Clerk of said City.

Said City Engineer is further directed to furnish this Common Council with a description of the exterior boundaries of the district of lands in said City to be affected and benefited by, and to be assessed to pay the damages, costs and expenses of such closing.

R E S O L U T I O N N O. 1 4 9 6 3.

BE IT RESOLVED by the Common Council of the City of San Diego as follows:

That the City Engineer of said City be, and he is hereby directed to furnish this Common Council with a plat or map of the assessment district for the grading of Spruce Street, in the City of San Diego, California, from the east line of Granada Avenue to the west line of Dale Street, as said district is described in Document No. 66896, on file in the office of the City Clerk of said City, which plat or map shall indicate by a boundary line the extent of the territory included in said assessment district.

R E S O L U T I O N N O. 1 4 9 6 4.

BE IT RESOLVED by the Common Council of the City of San Diego as follows:

The City Engineer is hereby directed to furnish this Common Council with a description of the portion of Spruce Street, in the City of San Diego, California, between Falcon Street and Dove Street, to be closed, as shown on the plat contained in Document No. 66898, on file in the office of the City Clerk of said City.

Said City Engineer is further directed to furnish this Common Council with a description of the exterior boundaries of the district of lands in said City to be affected and

benefited by, and to be assessed to pay the damages, costs and expenses of such closing.

R E S O L U T I O N N O. 1 4 9 6 5.

BE IT RESOLVED by the Common Council of the City of San Diego as follows:

The City Engineer is hereby directed to furnish this Common Council with a description of that portion of Pennsylvania Avenue, formerly known as Market Street, between Goldfinch Street and the east line of Marine View, to be closed, as shown on the plat contained in Document No. 66898, on file in the office of the City Clerk of said City.

The City Engineer is further directed to furnish a description of the exterior boundaries of the district of lands to be affected and benefited by, and to be assessed to pay the damages, costs and expenses of such closing.

R E S O L U T I O N N O. 1 4 9 6 6.

BE IT RESOLVED by the Common Council of the City of San Diego as follows:

The City Engineer is hereby directed to furnish this Common Council with a description of the portions of Thorn Street, between Eagle Street and Dove Street, to be closed, as shown on the plat contained in Document No. 66898, on file in the office of the City Clerk of said City.

Said City Engineer is hereby further directed to furnish this Common Council with a description of the exterior boundaries of the district of lands in said City to be affected and benefited by, and to be assessed to pay the damages, costs and expenses of such closing.

R E S O L U T I O N N O. 1 4 9 6 7.

BE IT RESOLVED by the Common Council of the City of San Diego as follows:

The City Engineer is hereby directed to furnish this Common Council with a description of the portion of Upas Street, in said City of San Diego, between Eagle Street and Dove Street, to be closed, as shown on the plat contained in Document No. 66898, on file in the office of the City Clerk of said City.

Said City Engineer is further directed to furnish this Common Council with a description of the exterior boundaries of the district of lands in said City to be affected and benefited by, and to be assessed to pay the damages, costs and expenses of such closing.

R E S O L U T I O N N O. 1 4 9 6 8.

BE IT RESOLVED by the Common Council of the City of San Diego as follows:

The City Engineer is hereby directed to furnish this Common Council with a description of the portions of Eagle Street, in the City of San Diego, California, between Willow Street and Quince Street, to be closed, as shown on the plat contained in Document No. 66898, on file in the office of the City Clerk of said City.

Said City Engineer is further directed to furnish this Common Council with a description of the exterior boundaries of the district of lands in said City to be affected and benefited by, and to be assessed to pay the damages, costs and expenses of such closing.

R E S O L U T I O N N O. 1 4 9 6 9.

BE IT RESOLVED by the Common Council of the City of San Diego as follows:

The City Engineer is hereby directed to furnish this Common Council with a description of the portions of Falcon Street, in said City of San Diego, between the south line of Thorn Street and the north line of Quince Street, to be closed, as shown on the plat contained in Document No. 66898, on file in the office of the City Clerk of said City.

Said City Engineer is further directed to furnish this Common Council with a description of the exterior boundaries of the district of lands in said City to be affected and

benefited by, and to be assessed to pay the damages, costs and expenses of such closing.

R E S O L U T I O N N O. 1 4 9 7 0.

BE IT RESOLVED by the Common Council of the City of San Diego as follows:

The City Engineer is hereby directed to furnish this Common Council with a description of the portions of Willow Street, in the City of San Diego, California, between Goldfinch Street and Eagle Street, to be closed, as shown on the plat contained in Document No. 66898, on file in the office of the City Clerk of said City of San Diego.

Said City Engineer is further directed to furnish this Common Council with a description of the exterior boundaries of the district of lands to be affected and benefited by, and to be assessed to pay the damages, costs and expenses of such closing.

R E S O L U T I O N N O. 1 4 9 7 1.

BE IT RESOLVED by the Common Council of the City of San Diego, as follows:

The City Engineer is hereby directed to furnish this Common Council with a description of the portions of Falcon Street, in the City of San Diego, between Brookes Street and Upas Street to be closed, as shown on the plat contained in Document No. 66898, on file in the office of the City Clerk of said City.

Said City Engineer is further directed to furnish this Common Council with a description of the exterior boundaries of the district of lands in said City to be affected and benefited by, and to be assessed to pay the damages, costs and expenses of such closing.

R E S O L U T I O N N O. 1 4 9 7 2.

BE IT RESOLVED by the Common Council of the City of San Diego as follows:

The City Engineer is hereby directed to furnish this Common Council with a description of the portions of Goldfinch Street, between the south line of Mission Street and the north line of Willow Street to be closed, as shown on the plat contained in Document No. 66898, on file in the office of the City Clerk of said City.

Said City Engineer is further directed to furnish this Common Council with a description of the exterior boundaries of the district of lands to be affected and benefited by, and to be assessed to pay the damages, costs and expenses of the closing of said Goldfinch Street, between said points.

R E S O L U T I O N N O. 1 4 9 7 3.

BE IT RESOLVED by the Common Council of the City of San Diego as follows:

The City Engineer is hereby directed to furnish this Common Council with a description of the portions of Mission Street, between Goldfinch Street and Marine View, to be closed, as shown on the plat contained in Document No. 66898, on file in the office of the City Clerk of said City.

Said City Engineer is further directed to furnish this Common Council with a description of the exterior boundaries of the district of lands to be affected and benefited by, and to be assessed to pay the damages, costs and expenses of such closing.

R E S O L U T I O N N O. 1 4 9 7 4.

BE IT RESOLVED by the Common Council of the City of San Diego as follows:

The City Engineer is hereby directed to furnish this Common Council with a description of the exterior boundaries of the district of lands in said City to be affected and benefited by, and to be assessed to pay the costs and expenses of the paving of Walnut Avenue, from the west line of Albatross Street to the west line of Fifth Street.

Said City Engineer is further directed to furnish this Common Council with a plat or map of the assessment district for the paving of said Walnut Avenue, between said points, which plat or map shall indicate by a boundary line the extent of the territory to be included in said assessment district.

R E S O L U T I O N N O. 1 4 9 7 5.

BE IT RESOLVED by the Common Council of the City of San Diego as follows:

The City Engineer is hereby directed to furnish this Common Council with a plat or map of the assessment district for the paving of Third Street, in the City of San Diego, California, from the north line of B Street to the south line of Cedar Street, as said district is described in Document No. 63758, on file in the office of the City Clerk of said City, which plat or map shall indicate by a boundary line the extent of the territory to be included in said assessment district.

R E S O L U T I O N N O. 1 4 9 7 6.

BE IT RESOLVED by the Common Council of the City of San Diego as follows:

That the City Engineer and Pueblo Forester of the City of San Diego be, and he is hereby instructed to survey and provide a map of that portion of Pueblo Lot 106 which Lieutenant-Colonel Robert H. Noble petitioned for permission to lease from the City of San Diego in Document No. 63659, on file in the office of the City Clerk of the City of San Diego.

R E S O L U T I O N N O. 1 4 9 7 7.

BE IT RESOLVED by the Common Council of the City of San Diego as follows:

That the Auditor be and he is hereby directed to issue the following licenses, subject to regulation by the Police Department:-

Panama Laundry, Hand Laundry 1209-11 H Street, transfer from T. Kawahrsa to Y. Yamamoto.

Geo. P. Fuhrman & Co. 2 express wagons at 11th and J Streets.

R E S O L U T I O N N O. 1 4 9 7 8.

BE IT RESOLVED, By the Common Council of the City of San Diego, as follows:

That the protests and objections of W. H. Wells, Ralph E. Vinton, William Siefert, S. C. Green, Cora E. Christian, Caroline E. Bleil and C. M. Thuland, against the change of grade on Date Street, in the City of San Diego, California, between the east line of 30th Street and a point 220 feet east from the east line of 30th Street, as per Resolution of Intention No. 14351, filed on the 12th day of August, 1913, be, and the same are hereby over-ruled and denied, on the ground that the said protest is not signed by the owners of a majority of the frontage of the property fronting on said Date Street, between said points, where such change of grade is proposed to be made.

I HEREBY CERTIFY that the above and foregoing are full, true and correct copies of Resolutions Nos. 14931, 14932, 14933, 14934, 14935, 14936, 14937, 14938, 14939, 14940, 14941, 14942, 14943, 14944, 14945, 14946, 14947, 14948, 14949, 14950, 14951, 14952, 14953, 14954, 14955, 14956, 14957, 14958, 14959, 14960, 14961, 14962, 14963, 14964, 14965, 14966, 14967, 14968, 14969, 14970, 14971, 14972, 14973, 14974, 14975, 14976, 14977, and 14978 of the Resolutions of the City of San Diego, California, as adopted by the Common Council of said City on the 8th day of September, 1913.

Allen H. Wright,

City Clerk of the City of San Diego, California.

By Y. A. Jacques Deputy.

RESOLUTION NO. 14979.

BE IT RESOLVED by the Common Council of the City of San Diego as follows:

That the Department of Finance, Ways and Means be and it is hereby authorized to pass the Claim of the Engineering and Contracting Corporation, for \$5252.31, as recommended in Document No. 67158.

I HEREBY CERTIFY that the above and foregoing is a full, true and correct copy of Resolution No. 14979 of the resolutions of the City of San Diego, California, as adopted by the Common Council of said City on the 10th day of September, 1913.

Allen H. Wright,
City Clerk of the City of San Diego, California.

By Y. A. Jacques Deputy.

RESOLUTION OF INTENTION NO. 14980.

Bancroft Street.

BE IT RESOLVED By the Common Council of the City of San Diego, that the public interest and convenience of said City require the closing up of a portion of the street hereinafter mentioned; and,

BE IT FURTHER RESOLVED, that it is the intention of said Common Council to order the closing up of Bancroft Street, in the City of San Diego, California, from the south line of T Street to a point 150 feet south of the south line of T Street.

That it is not deemed necessary that any land be taken therefor.

That the exterior boundaries of the district of lands in said City to be affected by said work and improvement, and to be assessed to pay the damages, costs and expenses thereof, are described as follows, to-wit:

Beginning at a point on the south line of T Street distant 100 feet east from the east line of Bancroft Street; thence south on a line parallel to and distant 100 feet east from the east line of Bancroft Street to a point distant 150 feet south from the south line of T Street; thence west on a line parallel to and distant 150 feet south from the south line of T Street to a point distant 100 feet west from the west line of Bancroft Street; thence north on a line parallel to and distant 100 feet west from the west line of Bancroft Street to an intersection with the south line of T Street; thence east along the south line of T Street to the point or place of beginning; excepting therefrom all public streets, roads, alleys, avenues and highways.

That THE EVENING TRIBUNE, a daily newspaper published and circulated, and of general circulation, in the said City of San Diego, be and it is hereby designated as the newspaper in which the Street Superintendent of said City shall cause to be published, in the manner and form required by law, notice of the passage of this Resolution of Intention, and the said Street Superintendent is hereby directed to cause notices of the passage of this resolution to be posted in the manner and form required by law, and to cause a notice similar in substance to be published in said newspaper for a period of ten days in the manner required by law.

Passed and adopted by the said Common Council of the said City of San Diego, California, this 10th day of September, 1913, by the following vote, to-wit:

AYES---COUNCILMEN Schmidt, Manney, Benbough, Fay and Adams.
NOES---NONE.
ABSENT-NONE.

D. K. Adams,
President of the Common Council of the City of
San Diego, California,

I HEREBY CERTIFY that the above and foregoing Resolution of Intention was passed by the Common Council of the said City of San Diego, at the time and by the vote above stated.

Allen H. Wright,

City Clerk of the City of San Diego, California, and Ex-Officio
Clerk of the Common Council of the said City of San Diego.

(SEAL)

By W. E. Bartlett Deputy.

I HEREBY CERTIFY that the above and foregoing is a full, true and correct copy of Resolution No. 14980 of the resolutions of the City of San Diego, California, as adopted by the Common Council of said City on the 10th day of September, 1913.

Allen H. Wright,

City Clerk of the City of San Diego, California.

By Y. A. Jacques Deputy.

RESOLUTION OF INTENTION NO. 14981.

Thirty-third Street.

BE IT RESOLVED By the Common Council of the City of San Diego, that the public interest and convenience of said City require the closing up of a portion of the street hereinafter mentioned; and,

BE IT FURTHER RESOLVED, that it is the intention of said Common Council to order the closing up of Thirty-third Street, in the City of San Diego, California, from the south line of T Street to a point 150 feet south from the south line of T Street.

That it is not deemed necessary that any land be taken therefor.

That the exterior boundaries of the district of lands in said City to be affected by said work and improvement, and to be assessed to pay the damages, costs and expenses thereof, are described as follows, to-wit:

Beginning at a point on the south line of T Street distant 100 feet east from the east line of Thirty-third Street; thence south on a line parallel to and distant 100 feet east from the east line of Thirty-third Street to a point distant 150 feet south from the south line of T Street; thence west on a line parallel to and distant 150 feet south from the south line of T Street to a point distant 100 feet west from the west line of Thirty-third Street; thence north on a line parallel to and distant 100 feet west from the west line of Thirty-third Street to an intersection with the south line of T Street; thence east along the south line of T Street to the point or place of beginning; excepting therefrom all public streets, roads, alleys, avenues and highways.

That THE EVENING TRIBUNE, a daily newspaper published and circulated, and of general circulation, in the said City of San Diego, be and it is hereby designated as the newspaper in which the Street Superintendent of said City shall cause to be published, in the manner and form required by law, notice of the passage of this Resolution of Intention, and the said Street Superintendent is hereby directed to cause notices of the passage of this resolution to be posted in the manner and form required by law, and to cause a notice similar in substance to be published in said newspaper for a period of ten days in the manner required by law.

Passed and adopted by the said Common Council of the said City of San Diego, California, this 10th day of September, 1913, by the following vote, to-wit:

AYES---COUNCILMEN Schmidt, Manney, Benbough, Fay and Adams.

NOES---NONE.

ABSENT-NONE.

D. K. Adams,

President of the Common Council of the City of
San Diego, California.

I HEREBY CERTIFY that the above and foregoing Resolution of Intention was passed by the Common Council of the said City of San Diego, at the time and by the vote above stated.

Allen H. Wright,

City Clerk of the City of San Diego, California, and Ex-Officio
Clerk of the Common Council of the said City of San Diego.

(SEAL)

By W. E. Bartlett Deputy.

I HEREBY CERTIFY that the above and foregoing is a full, true and correct copy of Resolution No. 14981 of the resolutions of the City of San Diego, California, as adopted by the Common Council of said City on the 10th day of September, 1913.

Allen H. Wright,

City Clerk of the City of San Diego, California.

By W. E. Bartlett Deputy.

RESOLUTION OF INTENTION NO. 14982.

Hawk Street.

BE IT RESOLVED By the Common Council of the City of San Diego, that the public interest and convenience of said City require the closing up of a portion of the street hereinafter mentioned; and,

BE IT FURTHER RESOLVED, that it is the intention of said Common Council to order the closing up of the east ten feet and the west ten feet of Hawk Street, in said City of San Diego, from the south line of Washington Street to the south line of Arnold & Choate's Addition, in said City.

That it is not deemed necessary that any land be taken therefor.

That the exterior boundaries of the district of lands in said City to be affected by said work and improvement, and to be assessed to pay the damages, costs and expenses thereof, are described as follows, to-wit:

Beginning at a point on the south line of Washington Street distant 100 feet west from the west line of Hawk Street; thence south on a line parallel to and distant 100 feet west from the west line of Hawk Street to an intersection with the south line of Arnold & Choate's Addition; thence east along the south line of Arnold & Choate's Addition to a point distant 100 feet east from the east line of Hawk Street; thence north on a line parallel to and distant 100 feet east from the east line of Hawk Street to an intersection with the south line of Washington Street; thence west along the south line of Washington Street to an intersection with the east line of Hawk Street; thence westerly to the intersection of the south line of Washington Street with the west line of Hawk Street; thence west along the south line of Washington Street to the point or place of beginning; excepting therefrom all public streets, roads, alleys, avenues and highways.

That THE EVENING TRIBUNE, a daily newspaper published and circulated, and of general circulation, in the said City of San Diego, be and it is hereby designated as the newspaper in which the Street Superintendent of said City shall cause to be published, in the manner and form required by law, notice of the passage of this Resolution of Intention, and the said Street Superintendent is hereby directed to cause notices of the passage of this resolution to be posted in the manner and form required by law, and to cause a notice similar in substance to be published in said newspaper for a period of ten days in the manner required by law.

Passed and adopted by the said Common Council of the said City of San Diego, California, this 10th day of September, 1913, by the following vote, to-wit:

AYES---COUNCILMEN Schmidt, Manney, Benbough, Fay and Adams.

NOES---NONE.

ABSENT-NONE.

D. K. Adams,
President of the Common Council of the City of
San Diego, California.

I HEREBY CERTIFY that the above and foregoing Resolution of Intention was passed by the Common Council of the said City of San Diego, at the time and by the vote above stated.

Allen H. Wright,
City Clerk of the City of San Diego, California, and Ex-Officio
Clerk of the Common Council of the said City of San Diego.
(SEAL) By W. E. Bartlett Deputy.

I HEREBY CERTIFY that the above and foregoing is a full, true and correct copy of Resolution No. 14982 of the resolutions of the City of San Diego, California, as adopted by the Common Council of said City on the 10th day of September, 1913.

Allen H. Wright,
City Clerk of the City of San Diego, California.
By Y. A. Jacques Deputy.

RESOLUTION OF INTENTION NO. 14983.
University Avenue.

RESOLVED, that it is the intention of the Common Council of the City of San Diego, California, to order the following sidewalks to be constructed in said City, to-wit:

That concrete sidewalks be constructed in University Avenue, in said City of San Diego, between the east line of First Street and the west line of Second Street, in front of the entire frontage, on said University Avenue, of the following lots and lands, to-wit:

In front of lots 14 and 15, block 7, Florence Heights Addition; and in front of lots 1 and 18, block 4, Cleveland Heights.

Said sidewalks shall be constructed according to the specifications contained in Ordinance No. 4860 of the ordinances of said City.

That the Evening Tribune, a daily newspaper published and circulated, and of general circulation, in the said City of San Diego, be, and it is hereby designated as the newspaper in which this Resolution of Intention shall be published by two insertions, and the notice of the passage thereof shall be published by two insertions, in the manner and by the persons required by law.

That the Clerk of the said City of San Diego be, and he is hereby directed to post this Resolution conspicuously for two days on or near the chamber door of the said Common Council, and to cause the same to be published by two insertions in said daily newspaper in the manner required by law.

That the Street Superintendent of the said City of San Diego shall, after the passage of this Resolution of Intention, cause to be conspicuously posted along all streets and parts of streets and other public places and rights of way where the work and improvement hereinbefore described is to be done and made, notices of the passage of this Resolution, in the manner and in the form required by law, and shall also cause a notice similar in substance to be published by two insertions in said daily newspaper, in the manner required by law, and thereupon said Superintendent of Streets shall cause to be filed in the office of the City Clerk of said City, affidavits showing the posting and publication of the said notices of street work.

That the City Clerk of said City be, and he is hereby directed, immediately upon the passage of this Resolution of Intention, to mail, with postage thereon prepaid, to each property owner whose property is to be assessed to pay the costs and expenses of said improvement, a postal card containing notice of the passage of this Resolution, designating the location and limits of the improvement provided for herein, and referring to this resolution for par-

ticulars, and stating that property belonging to such owner is to be assessed for said improvement, all in the manner, substance and form as prescribed by law; and thereupon said Clerk shall cause to be filed affidavits in proof of such mailing.

Passed and adopted by the said Common Council of the said City of San Diego, California, this 10th day of September, 1913, by the following vote, to-wit:

AYES---COUNCILMEN Schmidt, Manney, Benbough, Fay and Adams.

NOES---NONE.

ABSENT-NONE.

D. K. Adams,

President of the Common Council of the City of
San Diego, California.

I HEREBY CERTIFY that the above and foregoing Resolution of Intention was passed by the Common Council of the said City of San Diego, at the time and by the vote above stated.

Allen H. Wright,

City Clerk of the City of San Diego, California, and Ex-Officio
Clerk of the Common Council of the City of San Diego.

(SEAL)

By W. E. Bartlett Deputy.

I HEREBY CERTIFY that the above and foregoing is a full, true and correct copy of Resolution No. 14983 of the resolutions of the City of San Diego, California, as adopted by the Common Council of said City on the 10th day of September, 1913.

Allen H. Wright,

City Clerk of the City of San Diego, California.

By Y. A. Jacques Deputy.

RESOLUTION ORDERING WORK NO. 14984.

Alabama Street.

RESOLVED By the Common Council of the City of San Diego, California, that the public interest and convenience of said City require that the street work hereinafter described be done, and therefore the said Common Council hereby orders the following street work to be done, to-wit:

The grading, to the official grade thereof, of Alabama Street, in said City, for the entire width of said street, from property line to property line, from the south line of University Avenue to the north line of the 1400 acre public park, including the entire width and length of all terminations of streets in said Alabama Street, between said points, according to the specifications therefor contained in Ordinance No. 3510 of the ordinances of said City, and according to, and as shown upon, the plans, drawings and typical cross-sections contained in Document No. 63873, on file in the office of the City Clerk of said City, and copies of which are on file in the office of the City Engineer of said City.

Also, as a part of said work, the construction of cement concrete sidewalks and cement concrete curbing on both sides of the said Alabama Street, from the south line of University Avenue to the north line of the 1400 acre public park, including the returns in all terminations of streets in said Alabama Street, between said points, according to the specifications therefor contained in Ordinance No. 4860 of the ordinances of said City, and according to, and as shown upon, the plans, drawings and typical cross-sections contained in said Document No. 63873.

Also, as a part of said work, the construction across the said Alabama Street, at the termination of Wightman Street in said Alabama Street, of one fourteen-inch single-strength cement pipe culvert, 56 feet in length, together with its accessories; also the construction in said termination of Wightman Street in said Alabama Street, of two cement concrete catch-basins;

Also, as a part of said work, the construction across the said Alabama Street, of one thirty-inch double-strength cement pipe culvert, 110 feet in length, together with its accessories, said culvert to be located 36 feet north of the north line of Landis Street on the east side of said Alabama Street, and 7 feet north from the north line of Landis Street produced west, on the west side of said Alabama Street;

Also, as a part of said work, the construction of one fourteen-inch single-strength cement pipe culvert, 56 feet in length, said culvert commencing in the gutter on the west side of said Alabama Street, at the south line of Landis Street produced west, and running thence northwesterly to connect with the thirty-inch culvert above described;

Also, as a part of said work, the construction across the said Alabama Street, at the south line of the termination of Landis Street in Alabama Street, of one fourteen-inch single-strength cement pipe culvert, 40 feet in length, together with its accessories; also the construction in said termination of Landis Street in said Alabama Street, of two cement concrete catch-basins;

Also, as a part of said work, the construction across the said Alabama Street, at the termination of Cypress Street in said Alabama Street, of one twelve-inch double-strength cement pipe culvert, 112 feet in length, together with its accessories; also the construction in said termination of Cypress Street in said Alabama Street, of two cement concrete catch-basins;

Also, as a part of said work, the construction across the said Alabama Street, at the termination of Myrtle Street in said Alabama Street, of one twelve-inch double-strength cement pipe culvert, 140 feet in length, together with its accessories; also the construction in said termination of Myrtle Street in said Alabama Street, of two cement concrete catch-basins;

All of said culverts and catch-basins to be constructed according to the specifications therefor, and as shown upon, said plans, drawings and typical cross-sections and specifications contained in said Document No. 63873.

All of said plans, drawings and typical cross-sections and specifications contained in said Document No. 63873, and said specifications contained in said Ordinances No. 3510 and No. 4860, are, by reference thereto, incorporated herein and made a part hereof.

The costs and expenses of said work and improvement are to be assessed upon the district which is more particularly described in Resolution of Intention No. 14435, on file in the office of the City Clerk of said City.

For further particulars, and a description of said assessment district, reference is hereby made to said Resolution of Intention No. 14435.

The said Common Council determined that serial bonds bearing interest at the rate of seven per cent. per annum shall be issued to represent assessments of twenty-five dollars or over for the cost of said work or improvement. Said serial bonds shall extend over a period ending nine years from the second day of January next succeeding their date, and an even annual proportion of the principal sum thereof shall be payable by coupon, on the second day of January, every year after their date, until the whole is paid; and the interest shall be payable semi-annually, by coupon, on the second days of January and July, respectively, of each year, at the rate of seven per cent. per annum on all sums unpaid, until the whole of said principal and interest are paid. Said bonds shall be issued in accordance with the provisions of an Act of the Legislature of the State of California, entitled, "An Act to Provide a System of Street Improvement Bonds to Represent Certain Assessments for the Cost of Street Work and Improvement Within Municipalities, and also for the Payment of such Bonds," approved February 27th, 1893, and of all acts supplementary thereto, or amendatory thereof. And said Common Council determined that said serial bonds shall be issued to represent the expenses of said work or improvement.

The EVENING TRIBUNE, a daily newspaper published and circulated and of general circulation in said City of San Diego, is hereby designated as the newspaper in which this Resolution Ordering Work, and the notice of said work inviting sealed proposals for doing the same, shall be published, in the manner and form, and by the persons required by law.

The Clerk of the said City of San Diego is hereby directed to post conspicuously for five days, on or near the chamber door of the said Common Council, in the manner and form required by law, a notice with specifications inviting sealed proposals or bids for doing said work; and said Clerk is hereby directed to publish, for two days in said newspaper in the manner and form required by law, a notice of said work, inviting sealed proposals or bids for doing the said work, and referring to the specifications posted or on file. Said notice shall require either a certified check or bond, as prescribed by law, for an amount not less than ten per cent. of the aggregate of the proposal.

Said Clerk of the said city of San Diego is also directed to publish for two days in said newspaper, in the manner required by law, this resolution ordering work.

Passed and adopted by the Common Council of the said City of San Diego, California, this 10th day of September, 1913, by the following vote, to-wit:

AYES---COUNCILMEN Schmidt, Manney, Benbough, Fay and Adams.

NOES---NONE.

ABSENT-NONE.

D. K. Adams,

President of the Common Council of the City of
San Diego, California.

I HEREBY CERTIFY that the above and foregoing Resolution Ordering Work was passed by the Common Council of the said City of San Diego, at the time and by the vote, above stated.

Allen H. Wright,

City Clerk of the City of San Diego, California, and Ex-Officio
Clerk of the Common Council of the said City of San Diego.

(SEAL)

By W. E. Bartlett Deputy.

I HEREBY CERTIFY that the above and foregoing is a full, true and correct copy of Resolution No. 14984 of the resolutions of the City of San Diego, California, as adopted by the Common Council of said City on the 10th day of September, 1913.

Allen H. Wright,

City Clerk of the City of San Diego, California.

By Y. A. Jacques Deputy.

RESOLUTION ORDERING WORK NO. 14985.

Wightman Street.

RESOLVED By the Common Council of the City of San Diego, California, that the public interest and convenience of said City require that the street work hereinafter described be done, and therefore the said Common Council hereby orders the following street work to be done, to-wit:

The grading, to the official grade thereof, of Wightman Street, in said City, for the entire width of said street, from property line to property line, from the east line of Idaho Street to the west line of Ray Street, (excepting the intersections of said Wightman Street with all cross streets, between said points), according to the specifications therefor contained in Ordinance No. 3510 of the ordinances of said City, and according to, and as shown upon, the plans and drawings contained in Document No. 64472, on file in the office of the City Clerk of said City, and copies of which are on file in the office of the City Engineer of said City.

All of said plans and drawings contained in said Document No. 64472, and said spec-

ifications contained in said Ordinance No. 3510, are, by reference thereto, incorporated herein and made a part hereof. The costs and expenses of said work and improvement are to be assessed upon the district which is more particularly described in Resolution of Intention No. 14354, on file in the office of the City Clerk of said City.

For further particulars, and a description of said assessment district, reference is hereby made to said Resolution of Intention No. 14354.

The EVENING TRIBUNE, a daily newspaper published and circulated and of general circulation in said City of San Diego, is hereby designated as the newspaper in which this Resolution Ordering Work, and the notice of said work inviting sealed proposals for doing the same, shall be published, in the manner and form, and by the persons required by law.

The Clerk of the said City of San Diego is hereby directed to post conspicuously for five days, on or near the chamber door of the said Common Council, in the manner and form required by law, a notice with specifications inviting sealed proposals or bids for doing said work; and said Clerk is hereby directed to publish, for two days in said newspaper in the manner and form required by law, a notice of said work, inviting sealed proposals or bids for doing the said work, and referring to the specifications posted or on file. Said notice shall require either a certified check or bond, as prescribed by law, for an amount not less than ten per cent. of the aggregate of the proposal.

Said Clerk of the said city of San Diego is also directed to publish for two days in said newspaper, in the manner required by law, this resolution ordering work.

Passed and adopted by the Common Council of the said City of San Diego, California, this 10th day of September, 1913, by the following vote, to-wit:

AYES---COUNCILMEN Schmidt, Manney, Benbough, Fay and Adams.

NOES---NONE.

ABSENT-NONE.

D. K. Adams,

President of the Common Council of the City of
San Diego, California.

I HEREBY CERTIFY that the above and foregoing Resolution Ordering Work was passed by the Common Council of the said City of San Diego, at the time and by the vote, above stated.

Allen H. Wright,

City Clerk of the City of San Diego, California, and Ex-Officio
Clerk of the Common Council of the said City of San Diego.

(SEAL)

By W. E. Bartlett Deputy.

I HEREBY CERTIFY that the above and foregoing is a full, true and correct copy of Resolution No. 14985 of the resolutions of the City of San Diego, California, as adopted by the Common Council of said City on the 10th day of September, 1913.

Allen H. Wright,

City Clerk of the City of San Diego, California.

By ya Jacques Deputy.

RESOLUTION CHANGING GRADE NO. 14986.

Froude Street, Ocean Beach.

WHEREAS, all the acts and things required by law to confer jurisdiction upon the Common Council of the City of San Diego, California, to order the change of the grade of FROUDE STREET, in Ocean Beach, in the City of San Diego, California, between the northeasterly line of Santa Cruz Avenue and the southwesterly line of Narragansett Avenue, as described in Resolution of Intention No. 14358, on file in the office of the City Clerk of said City, have been done, and no protests against such proposed change or modification of grade having been filed with the Clerk of said Council, within the time provided by law, NOW THEREFORE,

BE IT RESOLVED, that the Common Council of the City of San Diego, California, hereby orders the change and modification of the grade of said Froude Street, between said points, to be made as proposed by and described in said Resolution of Intention, as follows, to-wit:

At the intersection of Froude Street with Santa Cruz Avenue; at the north corner the grade elevation to remain at 148.00 feet; at the east corner the grade elevation to remain at 149.00 feet.

At the intersection of Froude Street with Del Monte Avenue; at the north corner, change the grade elevation from 137.00 feet to 132.50 feet; at the west corner, change the grade elevation from 137.00 feet to 132.50 feet; at the south corner, change the grade elevation from 138.00 feet to 134.00 feet; at the east corner, change the grade elevation from 138.00 feet to 134.00 feet.

At the intersection of Froude Street with Narragansett Avenue; at the west corner, the grade elevation to remain at 140.00 feet; at the south corner, the grade elevation to remain at 141.00 feet.

And the grade of said Froude Street, between the points hereinbefore mentioned, shall have a uniform ascent and descent, and the center line of said street shall have an average elevation of the opposite curb grades.

All of said grade elevations to be above the datum line of levels, as fixed by Ordinance No. 3950 of the ordinances of said City.

That The Evening Tribune, a daily newspaper published and circulated, and of general circulation, in the said City of San Diego, be, and it is hereby designated as the newspaper in which this resolution ordering change of grade shall be published for two days, in the manner and by the persons required by law.

That the Clerk of the said City of San Diego be, and he is hereby directed to cause this resolution ordering change of grade to be published by two insertions in said daily newspaper in the manner required by law.

Passed and adopted by the said Common Council of the said City of San Diego, California, this 10th day of September, 1913, by the following vote, to-wit:

AYES---COUNCILMEN Schmidt, Manney, Benbough, Fay and Adams.

NOES---NONE.

ABSENT-NONE.

D. K. Adams,

President of the Common Council of the City of
San Diego, California.

I HEREBY CERTIFY that the above and foregoing Resolution was passed by the Common Council of the said City of San Diego, at the time and by the vote, above stated.

Allen H. Wright,

City Clerk of the City of San Diego, California, and Ex-Officio
Clerk of the Common Council of the City of San Diego.

(SEAL)

By W. E. Bartlett Deputy.

I HEREBY CERTIFY that the above and foregoing is a full, true and correct copy of Resolution No. 14986 of the resolutions of the City of San Diego, California, as adopted by the Common Council of said City on the 10th day of September, 1913,

Allen H. Wright,

City Clerk of the City of San Diego, California.

By Y. A. Jacques Deputy.

RESOLUTION ORDERING WORK NO. 14987.

Loring Avenue, Pacific Beach.

RESOLVED, by the Common Council of the City of San Diego, California, that the public interest and convenience of said City require the work hereinafter described to be done, and the time prescribed during which objections to said work and improvement might be made having expired, and no objection thereto having been made, and said Common Council hereby finding that no assessment is necessary therefor:

NOW, THEREFORE, the said Common Council hereby orders the following work to be done in said city, to-wit:

The closing up of Loring Avenue, in Pacific Beach, in the City of San Diego, California, from the west line of Acre Lot 19 to the west line of Pueblo Lot 1790.

And said portion of said Loring Avenue is hereby closed.

Said Pacific Beach being according to Amended Map of Pacific Beach, No. 791, on file in the County Recorder's office of San Diego County, California.

Pueblo Lot 1790 being according to the official map of the Pueblo Lands of the City of San Diego, made by James Pascoe, and on file in the City Treasurer's Vault.

Passed and adopted by the said Common Council of the said City of San Diego, California, this 10th day of September, 1913, by the following vote, to-wit:

AYES---COUNCILMEN Schmidt, Manney, Benbough, Fay and Adams.

NOES---NONE.

ABSENT-NONE.

D. K. Adams,

President of the Common Council of the City of
San Diego, California.

I HEREBY CERTIFY that the above and foregoing Resolution was passed by the Common Council of the said City of San Diego, at the time and by the vote, above stated.

Allen H. Wright,

City Clerk of the City of San Diego, California, and Ex-Officio
Clerk of the Common Council of the City of San Diego.

(SEAL)

By W. E. Bartlett Deputy.

I HEREBY CERTIFY that the above and foregoing is a full, true and correct copy of Resolution No. 14987 of the resolutions of the City of San Diego, California, as adopted by the Common Council of said City on the 10th day of September, 1913.

Allen H. Wright,

City Clerk of the City of San Diego, California.

By Y. A. Jacques Deputy.

RESOLUTION NO. 14988.

GRANTING PERMISSION TO PROPERTY OWNERS TO GRADE PORTION
OF TWENTY-SEVENTH STREET BY PRIVATE CONTRACT.

BE IT RESOLVED By the Common Council of the City of San Diego, as follows:

That in pursuance of a petition therefor, as contained in Document No. 66759, on file in the office of the City Clerk of said City, Fred Karrle, A. L. Denlinger, H. A. Hensley, and Mrs. Anna Sullivan, be, and they hereby are granted permission to grade Twenty-seventh Street, in the City of San Diego, California, between the south line of D Street and the south line of E Street, to its full width, and to its official grade, by private contract, at their own expense, according to the specifications therefor contained in Ordinance No. 3510 of the ordinances of said City.

In case any electric poles or apparatus, or any public service pipes or conduits are encountered in the course of such private improvement, the person making such improvement

shall serve notice upon the person, company or corporation owning or controlling such public utilities, to lower, remove or protect the same before such private improvement shall be made.

Provided, that as a part of said work, said property owners shall construct and install sufficient and proper fences, guards and barriers to safeguard said street, and shall also construct all necessary conduits, drains, pipes, catch-basins and gutters for the proper drainage of said street, between said points.

That all of said work shall be done under the direction and to the satisfaction of the Superintendent of Streets of said City, and all surplus dirt shall be deposited at the places designated by said Superintendent of Streets.

That said work shall be commenced on or before the 15th day of September, 1913, and shall be fully completed on or before the 15th day of December, 1913.

Passed and adopted by the said Common Council of the said City of San Diego, California, this 10th day of September, 1913, by the following vote, to-wit:

AYES---COUNCILMEN Schmidt, Manney, Benbough, Fay and Adams.

NOES---NONE.

ABSENT-NONE.

D. K. Adams,

President of the Common Council of the City of
San Diego, California.

I HEREBY CERTIFY that the above and foregoing Resolution was passed by the Common Council of the said City of San Diego, at the time and by the vote above stated.

Allen H. Wright,

City Clerk of the City of San Diego, California, and Ex-Officio
Clerk of the Common Council of Said City of San Diego.

(SEAL)

By W. E. Bartlett Deputy.

I HEREBY CERTIFY that the above and foregoing is a full, true and correct copy of Resolution No. 14988 of the resolutions of the City of San Diego, California, as adopted by the Common Council of said City on the 10th day of September, 1913.

Allen H. Wright,

City Clerk of the City of San Diego, California.

By Y. A. Jacques Deputy.

RESOLUTION NO. 14989.

GRANTING PERMISSION TO PROPERTY OWNERS ON TWENTY-FOURTH STREET TO GRADE BY PRIVATE CONTRACT .

BE IT RESOLVED By the Common Council of the City of San Diego, as follows:

That in pursuance of a petition therefor, as contained in Document No. 66782, on file in the office of the City Clerk of said City, Wm. DePons and Mrs. G. H. Shepherd, be, and they are hereby granted permission to grade Twenty-fourth Street, between the north line of A Street and the south line of the 1400 acre public park, in the City of San Diego, California, to its full width, and to its official grade, by private contract, at their own expense, according^{to} the specifications therefor contained in Ordinance No. 3510 of the ordinances of said City.

In case any electric poles or apparatus, or any public service pipes or conduits are encountered in the course of such private improvement, the person making such improvement shall serve notice upon the person, company or corporation owning or controlling such public utilities, to lower, remove or protect the same before such private improvement shall be made.

Provided, that as a part of said work, said property owners shall construct and install sufficient and proper fences, guards and barriers to safeguard said street, and shall also construct all necessary conduits, drains, pipes, catch-basins and gutters for the proper

drainage of said street, between said points.

That all of said work shall be done under the direction and to the satisfaction of the Superintendent of Streets of said City, and all surplus dirt shall be deposited at the places designated by said Superintendent of Streets.

That said work shall be commenced on or before the 15th day of September, 1913, and shall be fully completed on or before the 15th day of December, 1913.

Passed and adopted by the said Common Council of the said City of San Diego, California, this 10th day of September, 1913, by the following vote, to-wit:

AYES---COUNCILMEN Schmidt, Manney, Benbough, Fay and Adams.

NOES---NONE.

ABSENT-NONE.

D. K. Adams,

President of the Common Council of the City of
San Diego, California.

I HEREBY CERTIFY that the above and foregoing Resolution was passed by the Common Council of the said City of San Diego, at the time and by the vote above stated.

Allen H. Wright,

City Clerk of the City of San Diego, California, and Ex-Officio
Clerk of the Common Council of Said City of San Diego.

(SEAL)

By W. E. Bartlett Deputy.

I HEREBY CERTIFY that the above and foregoing is a full, true and correct copy of Resolution No. 14989 of the resolutions of the City of San Diego, California, as adopted by the Common Council of said City on the 10th day of September, 1913.

Allen H. Wright,

City Clerk of the City of San Diego, California.

By W. A. Jacques Deputy.

RESOLUTION NO. 14990.

BE IT RESOLVED by the Common Council of the City of San Diego as follows:

That the Department of Water be and hereby is authorized to refund to Mrs. H. J. Lauterbach the sum of \$1.00 on account of meals furnished to Joseph Walker and Fred Miller during trip clearing up telephone lines.

RESOLUTION NO. 14991.

BE IT RESOLVED by the Common Council of the City of San Diego as follows:

That the Department of Water be and hereby is authorized to refund to Mrs. John E. Brainard the sum of \$.70 on account of meals furnished to Joseph Walker and Fred Miller during trip clearing up telephone lines.

RESOLUTION NO. 14992.

BE IT RESOLVED by the Common Council of the City of San Diego as follows:

That the Department of Water be and hereby is authorized to refund to C. W. Shook the sum of \$.50 for express charges on Laundry to Lower Otay.

RESOLUTION NO. 14993.

BE IT RESOLVED by the Common Council of the City of San Diego as follows:

That the Department of Water be and hereby is authorized to refund to Mrs. Frances Wueste the sum of \$1.00 on account of meals furnished to Joseph Walker and Fred Miller during trip clearing up telephone lines.

R E S O L U T I O N N O. 1 4 9 9 4.

BE IT RESOLVED by the Common Council of the City of San Diego as follows:

That the Department of Water be and hereby is authorized to refund to Mrs. Seth Swenson the sum of \$3.30 on account of meals and lodging furnished to Joseph Walker and Fred Miller during trip clearing up telephone lines.

R E S O L U T I O N N O. 1 4 9 9 5.

BE IT RESOLVED by the Common Council of the City of San Diego as follows:

That the Department of Water be and hereby is authorized to refund to Mrs. A. M. Logan the sum of \$5.90 on account of meals and lodging furnished to Joseph Walker and Fred Miller during trip clearing up telephone lines.

R E S O L U T I O N N O. 1 4 9 9 6.

BE IT RESOLVED by the Common Council of the City of San Diego as follows:

That the Department of Water be and hereby is authorized to refund to Mrs. W. E. Dennison the sum of \$10.00 on account of meals and lodging furnished to Joseph Walker and Fred Miller during trip clearing up telephone lines.

R E S O L U T I O N N O. 1 4 9 9 7.

BE IT RESOLVED by the Common Council of the City of San Diego as follows:

That the Department of Water be and hereby is authorized to refund to H. R. Fay the sum of \$3.50 on account of expenses incurred on the impounding system on September 5th and 6th.

R E S O L U T I O N N O. 1 4 9 9 8.

BE IT RESOLVED by the Common Council of the City of San Diego as follows:

That the Superintendent of the Department of Water be and hereby is authorized to employ on requisition Charles A. Kusba as special clerk for a period of forty-eight days, from September 5, 1913 to October 22, 1913, inclusive, at the rate of \$3.50 per day.

R E S O L U T I O N N O. 1 4 9 9 9.

BE IT RESOLVED by the Common Council of the City of San Diego, as follows:

That the City Engineer of said City is hereby directed to furnish this Common Council with a description of the exterior boundaries of the district of lands to be affected and benefited by, and to be assessed to pay the costs, damages and expenses of, the closing of the alley in block 10, Mission Hilles, in said City of San Diego, as petitioned for in Document No. 65899, on file in the office of the City Clerk of said City.

R E S O L U T I O N N O. 1 5 0 0 0.

BE IT RESOLVED, by the Common Council of the City of San Diego, as follows:

That the City Engineer of the City of San Diego, California, be and he is hereby authorized and directed to furnish to this Common Council a careful estimate of the number of cubic yards of excavation and the number of cubic yards of embankment necessary to bring Thirty-second Street in the City of San Diego, California, for the entire width of said street, from property line to property line, from the south line of "H" Street to the north line of "M" Street, including the entire width and length of all intersections of said Thirty-second Street with cross streets, between said points, to its official grade and cross-section, excepting such portion of the said Thirty-second Street and the said intersections of streets between said points required by law to be kept in order or repair by any person or company having railroad tracks thereon;

That said estimate shall be made in duplicate, one copy of which shall be kept on file in the office of the said City Engineer and shall, during office hours, be accessible for inspection by any person who may desire to inspect the same; that the said estimate shall include plans and specifications of the grading and of any and all culverts and bridges which it may be necessary to construct in doing said work.

And said City Engineer is further directed to furnish this Common Council with a description of the exterior boundaries of the district of lands to be affected and benefited by, and to be assessed to pay the costs and expenses of the aforesaid work or improvement.

RESOLUTION NO. 15001.

OVERRULING APPEAL.

BE IT RESOLVED, By the Common Council of the City of San Diego, as follows:

That the appeal of W. J. Callaway, L. F. Hansen, E. J. Wiser, John McLaren, Mrs. May Belle Bishop, Mrs. J. O. Taylor, A. C. Wagey, A. F. Thompson, H. A. Berger, H. A. Callaway, Nancy J. McCuen, S. T. Neeley, W. J. Hambley, L. J. Peters, G. H. Lambert, I. P. Ross, H. S. Scott, G. B. Wilson, H. W. Wilcox and J. V. Brogle, filed in the office of the City Clerk of the City of San Diego, California, on the 11th day of August, 1913, from the Superintendent of Streets' acceptance of the work and assessment in the matter of grading, paving and otherwise improving Idaho Street in the City of San Diego, California, from the north line of University Avenue to the South line of El Cajon Avenue, as per resolution of intention No. 12644, adopted January 13, 1913, be and the same is hereby overruled, and the Superintendent of Streets' assessment, warrant and diagram for said work is hereby confirmed and approved.

RESOLUTION NO. 15002.

BE IT RESOLVED by the Common Council of the City of San Diego as follows:

That the Water Department be and it is hereby authorized to make the following extensions of mains in said City, to-wit:-

2" main in Exchange Place the Reservoir, south P. L. 1284, approximately 100 feet. extend 2" main in Exchange Place southwardly 100 feet see service order #6577.

2" main in Langley Street, from 400 feet N of N line of K Street to lot 20 & 21, Block 51, Olmstead & Low Addition, approximately 100 feet.

RESOLUTION NO. 15003.

BE IT RESOLVED by the Common Council of the City of San Diego as follows:

That the Carnival Cabrillo Committee of the Order of Panama be and it is hereby granted permission to stretch announcement banners to number not more than six (6) across D Street, between 2nd and 6th Streets, and 5th Streets, between B and F Streets, subject to regulation by the Police and Street Departments.

RESOLUTION NO. 15004.

BE IT RESOLVED by the Common Council of the City of San Diego as follows:

That C. H. Tingey be and he is hereby granted an extension of 30 days time in which to complete the work of grading, sidewalking and curbing Iowa Street, in said City, from University Avenue to Boundary Street, and the Superintendent of Streets is hereby directed to endorse such extension upon the contract for the doing of said work.

RESOLUTION NO. 15005.

BE IT RESOLVED by the Common Council of the City of San Diego as follows:

That S. Fischer be and he is hereby granted permission to conduct an auction sale of jewelry at 807 5th Street, beginning September 13th, 1913, and to continue for 15 days,

subject to regulation by the Police Department.

R E S O L U T I O N N O. 1 5 0 0 6.

BE IT RESOLVED by the Common Council of the City of San Diego as follows:

That the Auditor be and he is hereby authorized to issue the following licenses, subject to regulation by the Police Department:-

John F. Moore, Lunch Stand S. E. Cor. 3rd & E Streets.

J. Kozack, second hand license 547 H Street.

Auto Cab Co. Auto Stand 2 machines 1204 Wetherby Street.

G. R. Zimbelman, auto stand on Wetherby Street.

P. McMahon, fruit and vegetables.

Louis Goldberg, transfer from J. D. Mansean, moving pictures at Ocean Beach, subject to usual regulations, Fire, Building & Electric Dep'ts.

C. F. Spencer, auto for hire at 3rd & C Streets.

I HEREBY CERTIFY that the above and foregoing are full, true and correct copies of Resolutions Nos. 14990, 14991, 14992, 14993, 14994, 14995, 14996, 14997, 14998, 14999, 15000, 15001, 15002, 15003, 15004, 15005 and 15006 of the resolutions of the City of San Diego, California, as adopted by the Common Council of said City on the 10th day of September, 1913.

Allen H. Wright,

City Clerk of the City of San Diego, California.

By Y. A. Jacques Deputy.

R E S O L U T I O N N O. 1 5 0 0 7.

BE IT RESOLVED by the Common Council of the City of San Diego as follows:

That Resolution of Intention No. 14772, in the matter of closing the west fifteen feet of Brant Street, in the City of San Diego, California, from the north line of Washington Street to the south line of Lewis Street, adopted by this Common Council on the 25th day of August, 1913, be, and the same is hereby repealed.

I HEREBY CERTIFY that the above and foregoing is a full, true and correct copy of Resolution No. 15007 of the resolutions of the City of San Diego, California, as adopted by the Common Council of said City on the 15th day of September, 1913.

Allen H. Wright,

City Clerk of the City of San Diego, California.

By Y. A. Jacques Deputy.

R E S O L U T I O N N O. 1 5 0 0 8.

Brant Street.

BE IT RESOLVED By the Common Council of the City of San Diego, California, that the public interest and convenience of said City require the closing up of a portion of the street hereinafter mentioned; and,

BE IT FURTHER RESOLVED, that it is the intention of the said Common Council to order the closing up of the east five feet and the west fifteen feet of Brant Street, in the City of San Diego, California, from the north line of Washington Street to the south line of Lewis Street.

That it is not deemed necessary that any land be taken therefor.

That the exterior boundaries of the district of lands in said City to be affected by said work and improvement, and to be assessed to pay the damages, costs and expenses thereof, are described as follows, to-wit:

Beginning at a point on the north line of Washington Street distant 100 feet west

from the west line of Brant Street; thence north on a line parallel to and distant 100 feet west from the west line of Brant Street to an intersection with the south line of Lewis Street; thence east along the south line of Lewis Street to an intersection with the west line of Brant Street; thence south along the west line of Brant Street to an intersection with the north line of Washington Street; thence west along the north line of Washington Street to the point or place of beginning; excepting therefrom all public streets, roads, alleys, avenues and highways.

That THE EVENING TRIBUNE, a daily newspaper published and circulated, and of general circulation, in the said City of San Diego, be and it is hereby designated as the newspaper in which the Street Superintendent of said City shall cause to be published, in the manner and form required by law, notice of the passage of this Resolution of Intention, and the said Street Superintendent is hereby directed to cause notices of the passage of this resolution to be posted in the manner and form required by law, and to cause a notice similar in substance to be published in said newspaper for a period of ten days in the manner required by law.

Passed and adopted by the said Common Council of the said City of San Diego, California, this 15th day of September, 1913, by the following vote, to-wit:

AYES---COUNCILMEN Schmidt, Benbough, Fay and Adams.

NOES---NONE.

ABSENT-COUNCILMAN Manney.

D. K. Adams,

President of the Common Council of the City of
San Diego, California.

I HEREBY CERTIFY that the above and foregoing Resolution of Intention was passed by the Common Council of the said City of San Diego, at the time and by the vote above stated.

Allen H. Wright,

City Clerk of the City of San Diego, California, and Ex-Officio
Clerk of the Common Council of the said City of San Diego.

(SEAL)

By W. E. Bartlett Deputy.

I HEREBY CERTIFY that the above and foregoing is a full, true and correct copy of Resolution No. 15008 of the resolutions of the City of San Diego, California, as adopted by the Common Council of said City on the 15th day of September, 1913.

Allen H. Wright,

City Clerk of the City of San Diego, California.

By Y. A. Jacques Deputy.

RESOLUTION OF INTENTION NO. 15009.

H Street.

BE IT RESOLVED by the Common Council of the City of San Diego, California, that the public interest and convenience of said City require the closing up of a portion of the street hereinafter mentioned; and,

BE IT FURTHER RESOLVED, that it is the intention of said Common Council to order the closing up of a portion of H Street, in the City of San Diego, California, more particularly described as follows, to-wit:

Beginning at the northeast corner of Lot "L", block 174, of Horton's Addition; thence south along the east line of said lot "L" a distance of 8.68 feet; thence easterly along the north line of Lot "1", in block 18 of Sherman's Addition a distance of 50 feet; thence northwesterly to the point or place of beginning.

That it is not deemed necessary that any land be taken therefor.

That the exterior boundaries of the district of lands in said City to be affected and benefited by said work and improvement, and to be assessed to pay the damages, costs,

and expenses thereof, are described as follows, to-wit:

Beginning at the northwest corner of lot 1, block 18, of Sherman's Addition; thence southerly along the west line of said lot 1 a distance of 100 feet; thence easterly a distance of 50 feet to the easterly line of said lot 1; thence northerly along the easterly line of said lot 1 to the northeast corner of said lot 1; thence westerly along the north line of said lot 1 a distance of 50 feet to the point or place of beginning; excepting therefrom all public streets, roads, alleys, avenues and highways.

Said Horton's Addition being according to map thereof filed in deed Book No. 13, at page 522, in the office of the County Recorder of San Diego County, California.

Said Sherman's Addition being according to Map No. 278, on file in said County Recorder's office.

That THE EVENING TRIBUNE, a daily newspaper published and circulated, and of general circulation, in the said City of San Diego, be and it is hereby designated as the newspaper in which the Street Superintendent of said City shall cause to be published, in the manner and form required by law, notice of the passage of this Resolution of Intention, and the said Street Superintendent is hereby directed to cause notices of the passage of this resolution to be posted in the manner and form required by law, and to cause a notice similar in substance to be published in said newspaper for a period of ten days in the manner required by law.

Passed and adopted by the said Common Council of the said City of San Diego, California, this 15th day of September, 1913, by the following vote, to-wit:

AYES---COUNCILMEN Schmidt, Benbough, Fay and Adams.

NOES---NONE.

ABSENT-COUNCILMAN Manney.

D. K. Adams,

President of the Common Council of the City of
San Diego, California.

I HEREBY CERTIFY that the above and foregoing Resolution of Intention was passed by the Common Council of the said City of San Diego, at the time and by the vote above stated.

City Clerk of the City of San Diego, California, and Ex-Officio
Clerk of the Common Council of the said City of San Diego.

(SEAL)

By W. E. Bartlett Deputy.

I HEREBY CERTIFY that the above and foregoing is a full, true and correct copy of Resolution No. 15009 of the resolutions of the City of San Diego, California, as adopted by the Common Council of said City on the 15th day of September, 1913.

Allen H. Wright,

City Clerk of the City of San Diego, California.

By W. A. Jacques Deputy.

RESOLUTION OF INTENTION NO. 15010.

Hayes Avenue.

BE IT RESOLVED By the Common Council of the City of San Diego, California, that the public interest and convenience of said City require the closing up of a portion of the street hereinafter mentioned; and,

BE IT FURTHER RESOLVED; that it is the intention of said Common Council to order the closing up of ten (10) feet on each side of Hayes Avenue, in the City of San Diego, California, between the east line of Fleischer's Addition and the west line of Johnson Avenue.

That it is not deemed necessary that any land be taken therefor.

That the exterior boundaries of the district of lands in said City to be affected and benefited by said work and improvement, and to be assessed to pay the damages, costs and

expenses thereof, are described as follows, to-wit:

Beginning at a point on the east line of Fleischer's Addition distant 150 feet north from the north line of Hayes Avenue; thence east on a line parallel to and distant 150 feet north from the north line of Hayes Avenue to an intersection with the southwesterly line of Johnson Avenue; thence southeasterly along the southwesterly line of Johnson Avenue to a point distant 150 feet north from the north line of Lincoln Avenue; thence west on a line parallel to and distant 150 feet north from the north line of Lincoln Avenue to an intersection with the east line of Fleischer's Addition; thence north along the east line of Fleischer's Addition to the point or place of beginning; excepting therefrom all public streets, roads, alleys, avenues and highways.

That THE EVENING TRIBUNE, a daily newspaper published and circulated, and of general circulation, in the said City of San Diego, be and it is hereby designated as the newspaper in which the Street Superintendent of said City shall cause to be published, in the manner and form required by law, notice of the passage of this Resolution of Intention, and the said Street Superintendent is hereby directed to cause notices of the passage of this resolution to be posted in the manner and form required by law, and to cause a notice similar in substance to be published in said newspaper for a period of ten days in the manner required by law.

Passed and adopted by the said Common Council of the said City of San Diego, California, this 15th day of September, 1913, by the following vote, to-wit:

AYES---COUNCILMEN Schmidt, Benbough, Fay and Adams.

NOES---NONE.

ABSENT-COUNCILMAN Manney.

D. K. Adams,

President of the Common Council of the City of
San Diego, California.

I HEREBY CERTIFY that the above and foregoing Resolution of Intention was passed by the Common Council of the said City of San Diego, at the time and by the vote above stated.

Allen H. Wright,

City Clerk of the City of San Diego, California, and Ex-Officio
Clerk of the Common Council of the said City of San Diego.

(SEAL)

By W. E. Bartlett Deputy.

I HEREBY CERTIFY that the above and foregoing is a full, true and correct copy of Resolution No. 15010 of the resolutions of the City of San Diego, California, as adopted by the Common Council of said City on the 15th day of September, 1913.

Allen H. Wright,

City Clerk of the City of San Diego, California.

By W. A. Jacques Deputy.

RESOLUTION OF INTENTION NO. 15011.

Vermont Street.

BE IT RESOLVED By the Common Council of the City of San Diego, California, that the public interest and convenience of said City require the closing up of a portion of the street hereinafter mentioned; and,

BE IT FURTHER RESOLVED, that it is the intention of said Common Council to order the closing up of ten (10) feet on each side of Vermont Street, in the City of San Diego, California, between the north line of Lincoln Avenue and the southerly line of Johnson Avenue.

That it is not deemed necessary that any land be taken therefor.

That the exterior boundaries of the district of lands in said City to be affected and benefited by said work and improvement, and to be assessed to pay the damages, costs

and expenses thereof, are described as follows, to-wit:

Beginning at a point on the north line of Lincoln Avenue distant 25 feet west from the west line of Vermont Street; thence north on a line parallel to and distant 25 feet west from the west line of Vermont Street to an intersection with the southerly line of Johnson Avenue; thence southeasterly along the southerly line of Johnson Avenue to a point distant 25 feet east from the east line of Vermont Street; thence south on a line parallel to and distant 25 feet east from the east line of Vermont Street to an intersection with the north line of Lincoln Avenue; thence west along the north line of Lincoln Avenue to the point or place of beginning; excepting therefrom all public streets, roads, alleys, avenues and highways.

That THE EVENING TRIBUNE, a daily newspaper published and circulated, and of general circulation, in the said City of San Diego, be and it is hereby designated as the newspaper in which the Street Superintendent of said City shall cause to be published, in the manner and form required by law, notice of the passage of this Resolution of Intention, and the said Street Superintendent is hereby directed to cause notices of the passage of this resolution to be posted in the manner and form required by law, and to cause a notice similar in substance to be published in said newspaper for a period of ten days in the manner required by law.

Passed and adopted by the said Common Council of the said City of San Diego, California, this 15th day of September, 1913, by the following vote, to-wit:

AYES---COUNCILMEN Schmidt, Benbough, Fay and Adams.

NOES---NONE.

ABSENT-COUNCILMAN Manney.

D. K. Adams,

President of the Common Council of the City of
San Diego, California.

I HEREBY CERTIFY that the above and foregoing Resolution of Intention was passed by the Common Council of the said City of San Diego, at the time and by the vote above stated.

Allen H. Wright,

City Clerk of the City of San Diego, California, and Ex-Officio
Clerk of the Common Council of the said City of San Diego.

(SEAL)

By W. E. Bartlett Deputy.

I HEREBY CERTIFY that the above and foregoing is a full, true and correct copy of Resolution No. 15011 of the resolutions of the City of San Diego, California, as adopted by the Common Council of said City on the 15th day of September, 1913.

Allen H. Wright,

City Clerk of the City of San Diego, California.

By W. A. Jacques Deputy.

RESOLUTION CHANGING GRADE NO. 15012.

Curlew Street.

WHEREAS, all the acts and things required by law to confer jurisdiction upon the Common Council of the City of San Diego, California, to order the change of grade of the west line of Curlew Street, between the northeasterly line of Union Street and the south line of Kalmia Street, and of the east line of said Curlew Street, between the south line of Kalmia Street and a point 200 feet south from the south line of Kalmia Street, in the City of San Diego, California, as described in Resolution of Intention No. 14434, on file in the office of the City Clerk of said City, have been done, and no protests against such proposed change or modification of grade having been filed with the Clerk of said Council, within the time provided by law, NOW THEREFORE,

BE IT RESOLVED, that the Common Council of the City of San Diego, California, hereby orders the change and modification of the grade of said Curlew Street, between said points,

to be made as proposed by and described in said Resolution of Intention, as follows, to-wit:

At the intersection of the west line of Curlew Street with the northeasterly line of Union Street, the grade elevation to remain at 96.00 feet.

At a point on the west line of Curlew Street distant 50 feet south from the south line of Kalmia Street, change the grade elevation from 109.50 feet to 115.41 feet; at a point on the west line of Curlew Street distant 50 feet south from the last named point, change the grade elevation from 105.10 feet to 111.82 feet; at a point on the west line of Curlew Street distant 50 feet south from the last named point, change the grade elevation from 103.80 feet to 108.33 feet; at a point on the west line of Curlew Street distant 30 feet south from the last named point, change the grade elevation from 103.20 feet to 106.07 feet.

At a point on the east line of Curlew Street distant 70 feet south from the south line of Kalmia Street, change the grade elevation from 110.00 feet to 114.75 feet; at a point on the east line of Curlew Street distant 50 feet south from the last named point, change the grade elevation from 106.60 feet to 111.00 feet; at a point on the east line of Curlew Street distant 50 feet south from the last named point, change the grade elevation from 105.30 feet to 107.25 feet; at a point on the east line of Curlew Street distant 30 feet south from the last named point, the grade elevation to remain at 105.00 feet.

At the intersection of Curlew Street with Kalmia Street; at the southwest corner, the grade elevation to remain at 119.00 feet; at the southeast corner, the grade elevation to remain at 120.00 feet.

And the grade of said Curlew Street, between the points hereinbefore mentioned, shall have a uniform ascent and descent, and the center line of said street shall have an average elevation of the opposite curb grades.

All of said grade elevations to be above the datum line of levels, as fixed by Ordinance No. 3950 of the ordinances of said City.

That The Evening Tribune, a daily newspaper published and circulated, and of general circulation, in the said City of San Diego, be, and it is hereby designated as the newspaper in which this resolution ordering change of grade shall be published for two days, in the manner, and by the persons required by law.

That the Clerk of the said City of San Diego, be, and he is hereby directed to cause this resolution ordering change of grade to be published by two insertions in said daily newspaper in the manner required by law.

Passed and adopted by the said Common Council of the said City of San Diego, California, this 15th day of September, 1913, by the following vote, to-wit:

AYES---COUNCILMEN Schmidt, Benbough, Fay and Adams.

NOES---NONE.

ABSENT-COUNCILMAN Manney.

D. K. Adams,

President of the Common Council of the City of
San Diego, California.

I HEREBY CERTIFY that the above and foregoing Resolution was passed by the Common Council of the said City of San Diego, at the time and by the vote, above stated.

Allen H. Wright,

City Clerk of the City of San Diego, California, and Ex-Officio
Clerk of the Common Council of the City of San Diego.

(SEAL)

By W. E. Bartlett Deputy.

I HEREBY CERTIFY that the above and foregoing is a full, true and correct copy of Resolution No. 15012 of the resolutions of the City of San Diego, California, as adopted by the Common Council of said City on the 15th day of September, 1913.

Allen H. Wright,

City Clerk of the City of San Diego, California.

By W. A. Jacques Deputy.

RESOLUTION CHANGING GRADE NO. 15013.

Date Street.

WHEREAS, all the acts and things required by law to confer jurisdiction upon the Common Council of the City of San Diego, California, to order the change of the grade on the north side of Date Street, in said City, between the east line of 30th Street and a point 220 feet east from the east line of 30th Street, as described in Resolution of Intention No. 14351, on file in the office of the City Clerk of said City, have been done, and a protest against such proposed change or modification of grade having been filed with the Clerk of said City within the time provided by law, and said protest having been denied by said Common Council, after notice duly given of the hearing thereof, NOW THEREFORE,

BE IT RESOLVED, that the Common Council of the City of San Diego, California, hereby orders the change and modification of the grade of said Date Street, between said points, to be made as proposed by and described in said Resolution of Intention, as follows, to-wit:

At the northeast corner of the intersection of Date Street with 30th Street, the grade elevation to remain at 239.00 feet.

At a point on the north line of Date Street, 130 feet east from the east line of 30th Street, change the grade elevation from 237.50 feet to 238.75 feet.

At a point on the north line of Date Street 220 feet east from the east line of 30th Street, the grade elevation to remain at 236.00 feet.

All of said grade elevations to be above the datum line of levels, as fixed by Ordinance No. 3950 of the ordinances of said City.

That The Evening Tribune, a daily newspaper published and circulated, and of general circulation, in the said City of San Diego, be, and it is hereby designated as the newspaper in which this resolution ordering change of grade shall be published for two days, in the manner and by the persons required by law.

That the Clerk of the said City of San Diego be, and he is hereby directed to cause this resolution ordering change of grade to be published by two insertions in said daily newspaper in the manner required by law.

Passed and adopted by the said Common Council of the said City of San Diego, California, this 15th day of September, 1913, by the following vote, to-wit:

AYES---COUNCILMEN Schmidt, Benbough, Fay and Adams.

NOES---NONE.

ABSENT-COUNCILMAN Manney.

D. K. Adams,

President of the Common Council of the City of
San Diego, California.

I HEREBY CERTIFY that the above and foregoing Resolution was passed by the Common Council of the said City of San Diego, at the time and by the vote, above stated.

Allen H. Wright,

City Clerk of the City of San Diego, California, and Ex-Officio
Clerk of the Common Council of the City of San Diego.

(SEAL)

By W. E. Bartlett Deputy.

I HEREBY CERTIFY that the above and foregoing is a full, true and correct copy of Resolution No. 15013 of the resolutions of the City of San Diego, California, as adopted by the Common Council of said City on the 15th day of September, 1913.

Allen H. Wright,

City Clerk of the City of San Diego, California.

By Y. A. Jacques Deputy.

R E S O L U T I O N N O. 1 5 0 1 4.

GRANTING PERMISSION TO M. D. GOODBODY TO REMOVE DIRT FROM
PENNSYLVANIA AVENUE, TO COMPLETE GRADING ON EAGLE STREET.

BE IT RESOLVED By the Common Council of the City of San Diego, as follows:

Permission is hereby granted M. D. Goodbody to remove approximately 1400 yards of surplus dirt from Pennsylvania Avenue, formerly known as Market Street, between Eagle Street and Goldfinch Street, with which to complete the grading of Eagle Street, in said City of San Diego, between Sutter Street and Mission Street.

That the removing of such dirt shall be done under the supervision and to the satisfaction of the City Engineer of the City of San Diego.

Passed and adopted by the said Common Council of the said City of San Diego, California, this 15th day of September, 1913, by the following vote, to-wit:

AYES---COUNCILMEN Schmidt, Benbough, Fay and Adams.

NOES---NONE.

ABSENT-COUNCILMAN Manney.

D. K. Adams,

President of the Common Council of the City of
San Diego, California.

I HEREBY CERTIFY that the above and foregoing Resolution was passed by the Common Council of the said City of San Diego, at the time and by the vote, above stated.

Allen H. Wright,

City Clerk of the City of San Diego, California, and Ex-Officio
Clerk of the Common Council of the City of San Diego.

(SEAL)

By W. E. Bartlett Deputy.

I HEREBY CERTIFY that the above and foregoing is a full, true and correct copy of Resolution No. 15014 of the resolutions of the City of San Diego, California, as adopted by the Common Council of said City on the 15th day of September, 1913.

Allen H. Wright,

City Clerk of the City of San Diego, California,

By Y. A. Jacques Deputy.

R E S O L U T I O N N O. 1 5 0 1 5.

ACCEPTING THE BID OF STEPHENS & COMPANY FOR \$850,000.00
PARK IMPROVEMENT FUND NUMBER 2 BONDS.

BE IT RESOLVED By the Common Council of the City of San Diego, as follows:

That the bid of Stephens & Company of par and accrued interest for the \$850,000.00 issue of Park Improvement Fund Number 2 Bonds, be, and the same is hereby accepted; and all the acts of the City Clerk in advertising said bonds and negotiating for the sale thereof, are hereby approved.

Passed and adopted by the said Common Council of the said City of San Diego, California, this 15th day of September, 1913, by the following vote, to-wit:

AYES---COUNCILMEN Schmidt, Benbough, Fay and Adams.

NOES---NONE.

ABSENT-COUNCILMAN Manney.

D. K. Adams,

President of the Common Council of the City of
San Diego, California.

I HEREBY CERTIFY that the above and foregoing Resolution was passed by the Common Council of the said City of San Diego, at the time and by the vote, above stated.

Allen H. Wright,

City Clerk of the City of San Diego, California, and Ex-Officio
Clerk of the Common Council of the City of San Diego.

(SEAL)

By W. E. Bartlett Deputy.

I HEREBY CERTIFY that the above and foregoing is a full, true and correct copy of Resolution No. 15015 of the resolutions of the City of San Diego, California, as adopted by the Common Council of said City on the 15th day of September, 1913.

Allen H. Wright,

City Clerk of the City of San Diego, California.

By Y. A. Jacques Deputy.

RESOLUTION NO. 15016.

ADOPTING MAP OF CHATSWORTH TERRACE ANNEX, AND ACCEPTING THE STREETS THEREIN.

BE IT RESOLVED By the Common Council of the City of San Diego, as follows:

Said Common Council hereby finds that that certain map, entitled, "Chatsworth Terrace Annex, being a resubdivision of Blocks 5 and 18 and Lots 4, 5, 6, and 7 in Block 16 of Chatsworth Terrace, as the same is shown on Map No. 1344, on file in the office of the County Recorder of San Diego County, California; a resubdivision of Block Number 253, of Mannasse & Schiller's Subdivision of Pueblo Lot No. 209, as the same is shown on Map No. 275, on file in said Recorder's office; and a subdivision of a portion of Pueblo Lot No. 208, of the Pueblo Lands of San Diego, California, described as follows: Commencing at a point on the northeasterly line of said Pueblo Lot 208, where said line is intersected by the southeasterly line of Lot 1, in block 16, of said Chatsworth Terrace (said point of intersection being also the southwesterly corner of said lot 1 in block 16 of Chatsworth Terrace); thence south 53° 56' east along the northeasterly line of said Pueblo Lot 208 to an intersection with the northwesterly line of said block 253 in Mannasse & Schiller's Subdivision of Pueblo Lot 209; thence southwesterly along the northwesterly line of said block 253 and a southwesterly prolongation thereof to an intersection with the northeasterly line of Thirtieth Street (now Dumas Street), as said street is shown on the Maps of Roseville Nos. 165 and 305, on file in said County Recorder's office; thence northwesterly along the said northeasterly line of Thirtieth Street (now Dumas Street), to an intersection with the southeasterly line of Pueblo Lot 207 of the Pueblo Lands of San Diego, as the same is shown on the Map of Point Loma Villas No. 1587, filed in the office of the County Recorder of said San Diego County, July 8th, 1913, thence north 36° 03' east along said southeasterly line of Pueblo Lot 207 to the most southerly corner of Lot 95 of Point Loma Villas, according to said Map of said Point Loma Villas; thence south 53° 57' east along the southeasterly extension of the northeasterly line of Dumas Street as the same is shown on said Map of Point Loma Villas No. 1587, to a point which would be intersected by the southwesterly extension of the southeasterly line of said lot 1, in block 16, of Chatsworth Terrace, if said line were extended southwesterly, thence northeasterly along said southwesterly extension of said southeasterly line of said lot 1, to the point of commencement," surveyed August, 1913, by Wm. M. Huey, is made in the manner and form prescribed by law, and conforms to the surrounding surveys; and that said map and the subdivision of land shown thereon is hereby allowed; and said Common Council hereby accepts on behalf of the public the following streets shown on said map, to-wit: Dumas Street, Elliott Street, Clove Street, Willow Street and Evergreen Street. And said streets are hereby declared to be public streets, and dedicated to the public use.

The Clerk of said City is hereby authorized and directed to endorse upon said map, as and for the act of this Common Council, that said streets are accepted on behalf of the public, as hereinbefore stated.

Passed and adopted by the said Common Council of the said City of San Diego, California, this 15th day of September, 1913, by the following vote, to-wit:

AYES---COUNCILMEN Schmidt, Benbough, Fay and Adams.

NOES---NONE.

ABSENT-COUNCILMAN Manney.

D. K. Adams,

President of the Common Council of the City of
San Diego, California.

I HEREBY CERTIFY that the above and foregoing Resolution was passed by the Common Council of the said City of San Diego, at the time and by the vote, above stated.

Allen H. Wright,

City Clerk of the City of San Diego, California, and Ex-Officio
Clerk of the Common Council of the City of San Diego.

(SEAL)

By W. E. Bartlett Deputy.

I HEREBY CERTIFY that the above and foregoing is a full, true and correct copy of Resolution No. 15016 of the resolutions of the City of San Diego, California, as adopted by the Common Council of said City on the 15th day of September, 1913.

Allen H. Wright,

City Clerk of the City of San Diego, California.

By Y. A. Jacques Deputy.

RESOLUTION NO. 15017.

BE IT RESOLVED By the Common Council of the City of San Diego, as follows:

Permission is hereby granted to F. D. Carper and J. Van Houten to excavate to the curb line on Fourth Street and B Street, for a basement for the building to be erected by them at the northeast corner of Fourth and B Streets, in the City of San Diego, California.

The said F. D. Carper and J. Van Houten, in accepting and acting under the permission hereby granted to excavate from the property line to the curb line, do so at their own risk, and the said City shall not be liable for any damage to the property caused, either and the said F. D. Carper and J. Van Houten, in acting under the said permission, agree not proximately or remotely, by said excavation, to hold said City liable for any damage to their property caused, either proximately or remotely, by said excavation.

Passed and adopted by the said Common Council of the said City of San Diego, California, this 15th day of September, 1913, by the following vote, to-wit:

AYES---COUNCILMEN Schmidt, Benbough, Fay and Adams.

NOES---NONE.

ABSENT-COUNCILMAN Manney.

D. K. Adams,

President of the Common Council of the City of
San Diego, California.

I HEREBY CERTIFY that the above and foregoing Resolution was passed by the Common Council of the said City of San Diego, at the time and by the vote, above stated.

Allen H. Wright,

City Clerk of the City of San Diego, California, and Ex-Officio
Clerk of the Common Council of the City of San Diego.

(SEAL)

By W. E. Bartlett Deputy.

I HEREBY CERTIFY that the above and foregoing is a full, true and correct copy of Resolution No. 15017 of the resolutions of the City of San Diego, California, as adopted by

the Common Council of said City on the 15th day of September, 1913.

Allen H. Wright,
City Clerk of the City of San Diego, California.
By Y. A. Jacques Deputy.

RESOLUTION OF AWARD NO. 15018.
Sixth Street Lighting No. 4.

RESOLVED, that the Common Council of the City of San Diego, California, having in open session on the 28th day of July, 1913, opened, examined and publicly declared all sealed proposals or bids offered for doing the following work, to-wit:

The furnishing of electric current for the lighting of Sixth Street, in said City of San Diego, between the south line of C Street and the north line of F Street, together with the maintenance of the posts, wires, conduits and lamps on said Sixth Street, between said points. Such furnishing of electric current, and such maintenance of appliances shall be for the period of one year from June 3rd, 1913, to-wit: to and including June 3rd, 1914.

All of said work shall be done strictly in accordance with the plans and specifications contained in the report of the City Engineer of said City, being Document No. 60633, on file in the office of the City Clerk of said City of San Diego.

Said Common Council hereby rejects all of said proposals or bids, except the next herein mentioned, and hereby awards the contract for said work to the lowest, responsible bidder, to-wit: To San Diego Consolidated Gas & Electric Company at the prices specified in its bid for said work, on file in the office of the Clerk of said City of San Diego, to-wit: One thousand, four hundred forty dollars (\$1440.00),

And said Common Council does hereby require and fix the sum of three hundred sixty (360) dollars as the penal sum of the undertaking to be given for the faithful performance of the contract for the doing of said work.

The Clerk of said City of San Diego is hereby directed to serve written notice upon the said San Diego Consolidated Gas & Electric Company, the bidder depositing the said lowest responsible bid, that the contract has been awarded to said bidder, for the doing of said work.

AND BE IT FURTHER RESOLVED, that a majority of the members of the Common Council of said City of San Diego be, and they hereby are, authorized and directed to enter into said contract with said San Diego Consolidated Gas & Electric Company on behalf of said City of San Diego.

Passed and adopted by the said Common Council of the said City of San Diego, California, this 15th day of September, 1913, by the following vote, to-wit:
AYES---COUNCILMEN Schmidt, Benbough, Fay and Adams.
NOES---NONE.
ABSENT-COUNCILMAN Manney.

D. K. Adams,
President of the Common Council of the City of San Diego, California.

I HEREBY CERTIFY that the above and foregoing Resolution was passed by the Common Council of the said City of San Diego, at the time and by the vote, above stated.

Allen H. Wright,
City Clerk of the City of San Diego, California, and Ex-Officio
Clerk of the Common Council of said City of San Diego.
(SEAL) By W. E. Bartlett Deputy.

I HEREBY CERTIFY that the above and foregoing is a full, true and correct copy of Resolution No. 15018 of the resolutions of the City of San Diego, California, as adopted by the Common Council of said City on the 15th day of September, 1913,

Allen H. Wright,

City Clerk of the City of San Diego, California.

By Y. A. Jacques Deputy.

RESOLUTION NO. 15019.

BE IT RESOLVED by the Common Council of the City of San Diego as follows:

That the Auditor be and he is hereby authorized to issue the following licenses, subject to regulation by the Police Department:-

Hotel Plaza, Runner.

D. Vasquez & Co., sell cigars. Own Make.

McFarland & McDonald, pool hall, 4 tables 864 4th Street.

Mrs. Lena Wollock, peddle junk. (free).

RESOLUTION NO. 15020.

BE IT RESOLVED by the Common Council of the City of San Diego as follows:

That the following appointments and promotions be and they are hereby made in the Police Department, to-wit:-

C. S. G. Hyatt, appointed Inspector, retaining rank of Detective.

F. P. Oviatt, appointed Sergeant, vice H. F. Shepherd, promoted.

O. A. McCollum, appointed Detective, vice C. S. G. Hyatt, promoted.

R. A. Bernal, appointed Detective, vice F. A. Wisler, promoted.

G. D. Erwin, appointed Inspector, (Now acting)

O. E. Long, appointed motor-cycle squad, vice E. E. Campbell, deceased, service to date from Sept. 1st, 1913.

RESOLUTION NO. 15021.

BE IT RESOLVED by the Common Council of the City of San Diego as follows:

That the Engineer submit an estimate of the costs and expenses necessary to perform the work of grading 28th Street, in said City, to a width of 80 feet, including a bridge over the canyon between Redwood and Thorn Street, between the north line of Nutmeg Street and the north line of Upas Street.

RESOLUTION NO. 15022.

BE IT RESOLVED by the Common Council of the City of San Diego as follows:

That Mayor, Charles F. O'Neill; Councilman Herbert R. Fay, and Councilman O. M. Schmidt be and they are hereby appointed as delegates to represent the City of San Diego at the League of California Municipalities, which will meet in Convention at Venice California, from October 6th to 11th, and said Delegates are hereby authorized to incur the necessary expenses to cover railroad fare and hotel bills incident to said trip.

RESOLUTION NO. 15023.

BE IT RESOLVED by the Common Council of the City of San Diego as follows:

That the Water Department be and it is hereby authorized to make the following extensions of mains in said City, to-wit:-

2" main in Puterbaugh Street, 10 feet E of C of Nearney Street to Lots 18 & 19, Block 53, Middletown Addition, approximately 500 feet, \$66.00 paid on Cash #964, for 300 feet 2" main.

3/4" main in alley between Saratoga & Santa Monica, Cable & Defoe Streets, from 393 feet W of W line of De Foe Street to Lot 43, block 54, Ocean Beach Addition, approximately 75 feet.

RESOLUTION NO. 15024.

BE IT RESOLVED by the Common Council of the City of San Diego as follows:

That Frank H. Enos be and he is hereby granted permission to install and maintain a gasoline storage tank at 328 16th street, 120 gallons capacity, subject to the approval of the Fire Marshal.

RESOLUTION NO. 15025.

BE IT RESOLVED by the Common Council of the City of San Diego as follows:

That E. F. Shront be and he is hereby granted permission to install and maintain a gasoline storage tank at 3144 M Street, capacity 200 gallons subject to the approval of the Fire Marshal.

RESOLUTION NO. 15026.

BE IT RESOLVED by the Common Council of the City of San Diego as follows:

That the San Diego High School be and it is hereby granted permission to install and maintain a 1000 gallons crude oil storage tank, subject to the approval of the Fire Marshal.

RESOLUTION NO. 15027.

BE IT RESOLVED by the Common Council of the City of San Diego as follows:

That the Chief of Police be and he is hereby authorized to distribute the reward of \$25.00 paid for the arrest and detention of Truman Elloit and Richard Mann, who escaped from the Whittier School of California, as follows:

One third of said \$25.00 be deducted and credited to the Police Relief Association and the remaining two thirds to be paid to Joe Lopez.

RESOLUTION NO. 15028.

BE IT RESOLVED by the Common Council of the City of San Diego as follows:

That the Carnaval Cabrillo Committee of the Order of Panama, be and it is hereby granted permission to conduct a parade on September 26th, 1913, over the following route, subject to regulation by the Police Department. Parade to form on State and Columbia Streets, between H and D Streets, move east on D to 4th, north on 4th to C, east on C to 12th, north on 12th to the point of dedication of the Balboa Statue, said parade to be here disbanded.

The Chief of Police is hereby requested to publish necessary notices in the press for the guidance of the public.

RESOLUTION NO. 15029.

BE IT RESOLVED by the Common Council of the City of San Diego as follows:

That the City Auditor be and he is hereby directed to furnish the Supervising Engineer of Harbor Improvement with a certified itemized statement of the present condition of the Harbor Improvement Fund, including a statement of the various appropriations out of this fund, the purposes of each, and the present condition of each appropriation.

RESOLUTION NO. 15030.

BE IT RESOLVED by the Common Council of the City of San Diego as follows:

The Department of Finance, Ways and Means is hereby directed to pass the claim of Mesmer & Rice for \$12118.81, as recommended in Document No. 67361.

R E S O L U T I O N N O . 1 5 0 3 1 .

BE IT RESOLVED by the Common Council of the City of San Diego as follows:

That the Chief of Police be and he is hereby authorized to issue Permit No. 17 to J. Fred Haggard, to carry concealed a pistol or revolver for his own protection only, said permission to be revoked if the privilege is abused, and to expire on the 3rd day of September, 1914.

R E S O L U T I O N N O . 1 5 0 3 2 .

BE IT RESOLVED, By the Common Council of the City of San Diego, as follows:

That the following appointments be and they are, hereby made in the Police Department:-

B. J. Buckleg, Special Patrolman, without Compensation.

L. B. Bachman,	"	"	"	"
F. P. Allen Jr.,	"	"	"	"
George Hoover,	"	"	"	"
H. H. Barter,	"	"	"	"
L. L. Sapp,	"	"	"	"
H. C. Ayers,	"	"	"	"
J. E. Milburn,	"	"	"	"
G. E. Chase,	"	"	"	"
Edward Milburn,	"	"	"	"
Harry Burke,	"	"	"	"
R. O. Prior,	"	"	"	"
W. S. Heller,	"	"	"	"

R E S O L U T I O N N O . 1 5 0 3 3 .

BE IT RESOLVED by the Common Council of the City of San Diego as follows:

That Resolution No. 14392, adopted July 14, 1913, be, and the same is hereby repealed.

BE IT FURTHER RESOLVED, that the Department of Finance, Ways and Means be, and it is hereby authorized and empowered to enter into a contract with Neuner & Company for the lithographing of 880 Park Improvement Fund Number 2 Bonds.

R E S O L U T I O N N O . 1 5 0 3 4 .

BE IT RESOLVED by the Common Council of the City of San Diego as follows:

The City Engineer is hereby directed to furnish this Common Council with a description of the exterior boundaries of the district of lands in said City to be affected and benefited by, and to be assessed to pay the costs and expenses of the construction of a sewer in the alley between Illinois and Ohio Streets, from the center of University Avenue to a point 25 feet south of the south line of Polk Street.

Said City Engineer is further directed to furnish this Common Council with a plat or map of the said assessment district, which plat or map shall indicate by a boundary line the extent of the territory to be included in said assessment district.

R E S O L U T I O N N O . 1 5 0 3 5 .

BE IT RESOLVED by the Common Council of the City of San Diego as follows:

That the City Engineer of said City be, and he is hereby directed to furnish this Common Council with a description of the exterior boundaries of the district of lands in said City to be affected and benefited by, and to be assessed to pay the costs and expenses of the construction of the sewer in the alley between 30th and Ohio Streets, from the center of University Avenue to a point 25 feet south of the south line of Howard Avenue.

Said City Engineer is further directed to furnish this Common Council with a plat or map of the said assessment district, which plat or map shall indicate by a boundary line the extent of the territory to be included in said assessment district.

R E S O L U T I O N N O. 1 5 0 3 6.

BE IT RESOLVED by the Common Council of the City of San Diego as follows:

The City Engineer of said City is hereby directed to furnish this Common Council with a description of the exterior boundaries of the district of lands in said City to be affected and benefited by, and to be assessed to pay the costs and expenses of the construction of the sewer in the alley between Kansas and 30th Streets, from the center of University Avenue to the alley between El Cajon and Howard Avenues.

Said City Engineer is further directed to furnish this Common Council with a plat or map of the said assessment district, which plat or map shall indicate by a boundary line the extent of the territory to be included in said assessment district.

R E S O L U T I O N N O. 1 5 0 3 7.

BE IT RESOLVED by the Common Council of the City of San Diego, as follows:

That the City Engineer is hereby directed to furnish the Common Council with a diagram of the property affected and benefited by the work and improvement on Cave Street, in La Jolla, in the City of San Diego, California, from the westerly line of Prospect Street to the easterly line of Ictinus Street, as particularly described in Resolution of Intention No. 13243 and to be assessed to pay the expenses thereof.

R E S O L U T I O N N O. 1 5 0 3 8.

BE IT RESOLVED by the Common Council of the City of San Diego as follows:

That Resolution of Intention No. 11658, in the matter of the paving and other work upon State Street, in the City of San Diego, California, from the north line of B Street to the south line of Kalmia Street, adopted by this Common Council on the 4th day of September, 1912, be, and the same is hereby repealed.

R E S O L U T I O N N O. 1 5 0 3 9.

BE IT RESOLVED by the Common Council of the City of San Diego as follows:

That the City Engineer of said City be, and he is hereby directed to furnish this Common Council with a plat or map of the assessment district for the paving and other work upon State Street, in the City of San Diego, California, from the north line of B Street to the south line of Kalmia Street, as said district is described in Document No. 53672, on file in the office of the City Clerk of said City, which plat or map shall indicate by a boundary line the extent of the territory included in said assessment district.

R E S O L U T I O N N O. 1 5 0 4 0.

Whereas, the equipment for the installation of the Fire Alarm system has been delivered by the Gamewell Fire Alarm Telegraph Co. They have fulfilled their contract (Document No. 59499) with the City of San Diego to the satisfaction of the Chief of the Fire Department, and according to the contract there is now due the Gamewell Fire Alarm Telegraph Co. the sum of \$9,165.00 as payment for such equipment and \$189.76 for freight prepaid, making a total of \$9,354.76.

BE IT RESOLVED by the Common Council of the City of San Diego, as follows:

That a warrant be drawn against the Fire Department Improvement Bond Fund for the payment of this claim.

R E S O L U T I O N N O. 1 5 0 4 1.

WHEREAS, on June 6th, 1913, the claim of the Campbell Machine Company for automobile repairs, (Requisition No. 5325) was filed, and said claim was checked for full amount June 11, 1913 by the Finance Department, and that portion of the bill for work and material furnished during the month of December, 1912, amounting to \$137.30, was not allowed by the Auditing Committee,

BE IT RESOLVED by the Common Council of the City of San Diego, as follows:

That a warrant be drawn in favor of the Campbell Machine Company against the Sewer and Drainage Fund for \$137.30, for payment of this claim.

R E S O L U T I O N N O. 1 5 0 4 2.

BE IT RESOLVED by the Common Council of the City of San Diego as follows:

That the sum of one dollar (\$1.00) be and it is hereby authorized to be paid to Creseent Plumbing Co. 30th and University Ave., account gas permit #4980 account of duplicate permit.

R E S O L U T I O N N O. 1 5 0 4 3.

BE IT RESOLVED by the Common Council of the City of San Diego as follows:

That the Department of Water be and hereby is authorized to refund to Mrs. A. M. Logan the sum of \$2.40 on account of meals and lodging furnished to Messrs. Walker and Strasser while repairing telephone lines.

R E S O L U T I O N N O. 1 5 0 4 4.

BE IT RESOLVED by the Common Council of the City of San Diego as follows:

That the Department of Water be and hereby is authorized to refund to Mrs. Felipe Mendoza the sum of \$.70 on account of meals furnished to Messrs. Walker and Strasser while they were repairing telephone lines near Barrett Dam.

R E S O L U T I O N N O. 1 5 0 4 5.

BE IT RESOLVED by the Common Council of the City of San Diego as follows:

That the Superintendent of the Department of Pueblo Lands and Forestry be and hereby is authorized to employ men to fill the following positions for the purpose of surveying the Pueblo Lands, the expense of same to be borne by the Pueblo Land Improvement Fund; same to be effective during the month of September:

1 Transit Man	\$75.00 per month
1 Chainman	\$40.00 " "
1 Rear Chainman	\$35.00 " "
1 Axeman	\$30.00 " "

R E S O L U T I O N N O. 1 5 0 4 6.

BE IT RESOLVED by the Common Council of the City of San Diego as follows:

That the City Auditor & Assessor be, and he is hereby authorized to employ not to exceed five (5) men for the purpose of fixing values on real estate in the City of San Diego, compensation to be Three Dollars (\$3.00) per day.

R E S O L U T I O N N O. 1 5 0 4 7.

BE IT RESOLVED, By the Common Council of the City of San Diego as follows:

That the diagram of the property affected or benefited by the proposed work or improvement to be done on CAVE STREET, between the westerly line of Prospect Street and the easterly line of Ictinus Street, in La Jolla, in said City of San Diego, as described in

Resolution No. 13243 and to be assessed to pay the expenses thereof, which said diagram has been made by the City Engineer of the City of San Diego, California, pursuant to direction from this Common Council, and which said diagram is dated Sept. 16, 1913, be, and the same hereby is approved.

And the Clerk of said city is hereby directed at the time of this approval, to certify the fact and date thereof, and to immediately deliver said diagram so certified to the Superintendent of Streets of said city.

RESOLUTION NO. 15048.

BE IT RESOLVED by the Common Council of the City of San Diego as follows:

That the plat showing the boundaries of the district to be included in the assessment for the work and improvement on San Fernando Street, in the City of San Diego, California, between the southerly line of McCall Street and the north line of United States Military Reservation, be, and the same hereby is, approved.

And the City Clerk of said City is hereby directed to file said plat in the office of the City Engineer of said City.

RESOLUTION NO. 15049.

BE IT RESOLVED by the Common Council of the City of San Diego as follows:

That a majority of the Members of the Common Council be and they are hereby authorized and empowered to enter into a lease on behalf of said City with L. N. Gibson, for the leasing to said L. N. Gibson of Lot No. 35 of the Rancho Ex Mission of San Diego, according to the partition decree and map entered and filed in the office of the County Clerk of the County of San Diego, State of California, in that certain action of Juan M. Lucco, et al. vs the Commercial Bank of San Diego, et al, containing 140.45 acres, more or less, for the term of one year from and after October 1, 1913, at a monthly rental of Fifteen Dollars (\$15.00) per month.

RESOLUTION NO. 15050.

BE IT RESOLVED by the Common Council of the City of San Diego as follows:

That the Plat showing the boundaries of the district to be included in the assessment for the work and improvement on I Street, in the City of San Diego, California, between the east line of Seventh Street and the west line of Sixteenth Street, be, and the same hereby is, approved.

That the City Clerk is hereby directed to file said plat in the office of the City Engineer of said City.

RESOLUTION NO. 15051.

BE IT RESOLVED by the Common Council of the City of San Diego as follows:

That the plat showing the boundaries of the district to be included in the assessment for the work and improvement on El Cajon Avenue, in the City of San Diego, California, between the east line of Park Boulevard and the easterly line of the City of San Diego, be, and the same hereby is, approved.

That the City Clerk of said City be, and he is hereby directed to file said plat in the office of the City Engineer of said City.

RESOLUTION NO. 15052.

BE IT RESOLVED by the Common Council of the City of San Diego as follows:

That that plat showing the boundaries of the district to be included in the assessment for the work and improvement on Madison Avenue, in the City of San Diego, California,

from the west line of Park Boulevard to the easterly line of Garfield Avenue, be, and the same hereby is, approved.

That the City Clerk is hereby directed to file said Plat in the office of the City Engineer of the City of San Diego.

R E S O L U T I O N N O . 1 5 0 5 3 .

BE IT RESOLVED by the Common Council of the City of San Diego as follows:

That the Plat showing the boundaries of the district to be included in the assessment for the work and improvement on I Street, in the City of San Diego, California, between the west line of Third Street and the northeasterly line of the San Diego & Arizona Railway Company's right-of-way, be, and the same hereby is, approved.

That the City Clerk is hereby directed to file said Plat in the office of the City Engineer of said City.

I HEREBY CERTIFY that the above and foregoing are full, true and correct copies of Resolutions Nos. 15019, 15020, 15021, 15022, 15023, 15024, 15025, 15026, 15027, 15028, 15029, 15030, 15031, 15032, 15033, 15034, 15035, 15036, 15037, 15038, 15039, 15040, 15041, 15042, 15043, 15044, 15045, 15046, 15047, 15048, 15049, 15050, 15051, 15052 and 15053 of the resolutions of the City of San Diego, California, as adopted by the Common Council of said City on the 15th day of September, 1913.

Allen H. Wright,

City Clerk of the City of San Diego, California.

By Y. A. Jacques Deputy.

R E S O L U T I O N O R D E R I N G W O R K N O . 1 5 0 5 4 .

Upas Street.

RESOLVED BY the Common Council of the City of San Diego, California, that the public interest and convenience of said City require that the street work hereinafter described be done, and therefore the said Common Council hereby orders the following street work to be done, to-wit:

The paving with asphalt pavement, laid upon a concrete base, of the roadway of Upas Street, in said City, from curb line to curb line, from the east line of First Street to the west line of Fifth Street, including the roadway of the intersection of said Upas Street with Third Street, (excepting the intersections of said Upas Street with Second Street and Fourth Street), according to the specifications therefor contained in Ordinance No. 5000 of the ordinances of said City, and according to, and as shown upon the plans, drawings and typical cross-sections contained in Document No. 64851, on file in the office of the City Clerk of said City, and copies of which are on file in the office of the City Clerk of said City.

Also, as a part of said work, the construction on the north side of said Upas Street, at the intersection of said Upas Street with Third Street, of one twenty-four inch reinforced concrete culvert and its accessories, as shown upon, and according to, the plans, drawings and typical cross-sections and specifications therefor contained in said Document No. 64851.

All of said plans, drawings and typical cross-sections and specifications contained in said Document No. 64851, and said specifications contained in said Ordinance No. 5000, are incorporated herein and made a part hereof.

The costs and expenses of said work and improvement are to be assessed upon the district which is more particularly described in Resolution of Intention No. 14500, on file in the office of the City Clerk of said City.

For further particulars, and a description of said assessment district, reference is hereby made to said Resolution of Intention No. 14500.

The said Common Council determined that serial bonds bearing interest at the rate of seven per cent. per annum shall be issued to represent assessments of twenty-five dollars or over for the cost of said work or improvement. Said serial bonds shall extend over a period ending nine years from the second day of January next succeeding their date, and an even annual proportion of the principal sum thereof shall be payable by coupon, on the second day of January, every year after their date, until the whole is paid, and the interest shall be payable semi-annually, by coupon, on the second days of January and July, respectively, of each year, at the rate of seven per cent. per annum on all sums unpaid, until the whole of said principal and interest are paid. Said bonds shall be issued in accordance with the provisions of an Act of the Legislature of the State of California, entitled, "An Act to Provide a System of Street Improvement Bonds to Represent Certain Assessments for the Cost of Street Work and Improvement Within Municipalities, and also for the Payment of such Bonds," approved February 27th, 1893, and of all acts supplementary thereto, or amendatory thereof. And said Common Council determined that said serial bonds shall be issued to represent the expenses of said work or improvement.

The EVENING TRIBUNE, a daily newspaper published and circulated and of general circulation in said City of San Diego, is hereby designated as the newspaper in which this Resolution Ordering Work, and the notice of said work inviting sealed proposals for doing the same, shall be published, in the manner and form, and by the persons required by law.

The Clerk of the said City of San Diego is hereby directed to post conspicuously for five days, on or near the chamber door of the said Common Council, in the manner and form required by law, a notice with specifications inviting sealed proposals or bids for doing said work; and said Clerk is hereby directed to publish, for two days in said newspaper in the manner and form required by law, a notice of said work, inviting sealed proposals or bids for doing the said work, and referring to the specifications posted or on file. Said notice shall require either a certified check or bond, as prescribed by law, for an amount not less than ten per cent. of the aggregate of the proposal.

Said Clerk of the said city of San Diego is also directed to publish for two days in said newspaper, in the manner required by law, this resolution ordering work.

Passed and adopted by the Common Council of the said City of San Diego, California, this 17th day of September, 1913, by the following vote, to-wit:

AYES---COUNCILMEN Schmidt, Manney, Benbough and Adams.

NOES---NONE.

ABSENT-COUNCILMAN Fay.

D. K. Adams,

President of the Common Council of the City of
San Diego, California.

I HEREBY CERTIFY that the above and foregoing Resolution Ordering Work was passed by the Common Council of the said City of San Diego, at the time and by the vote, above stated.

Allen H. Wright,

City Clerk of the City of San Diego, California, and Ex-Officio
Clerk of the Common Council of the said City of San Diego.

(SEAL)

By W. E. Bartlett Deputy.

I HEREBY CERTIFY that the above and foregoing is a full, true and correct copy of Resolution No. 15054 of the resolutions of the City of San Diego, California, as adopted by the Common Council of said City on the 17th day of September, 1913.

Allen H. Wright,

City Clerk of the City of San Diego, California.

By Y. A. Jacques Deputy.

RESOLUTION ORDERING IMPROVEMENT NO. 15055.

F Street Lighting No. 1.

RESOLVED by the Common Council of the City of San Diego, California, that the public interest and convenience of said city require that the following improvement be made within said City, and therefore the said Common Council hereby orders the said following improvement to be made, to-wit:

The installation upon the sidewalks on both sides of F Street, in and along the curb line of said sidewalks, between the east line of Columbia Street and the west line of Ninth Street, in said City of San Diego, (excepting upon the south side of said F Street, between Union Street and State Street), of ornamental iron posts, carrying clusters of incandescent lights, for the lighting of said F Street, between said points.

Also, the installation on both sides of said F Street, between the east line of Columbia Street and the west line of Ninth Street, excepting on the south side of said F Street, between Union Street and State Street), of underground conduits and electric wires, for the purpose of furnishing electric current for the lighting of said F Street.

Also, the furnishing of electric current for the lighting of said F Street, between the east line of Columbia Street and the west line of Ninth Street, (excepting on the south side of said F Street, between Union Street and State Street), together with the maintenance of the posts, wires, conduits and lamps thereon. Such furnishing of electric current, and such maintenance of appliances shall be for the period of one year from and after the date of the contract for the same.

All of said work shall be done strictly in accordance with the plans and specifications contained in the report of the City Engineer of said City, being Document No. 65750, on file in the office of the City Clerk of said City.

AND BE IT FURTHER RESOLVED that said Common Council declares, and said Common Council does hereby declare, that on the 8th day of September, 1913, said Common Council did by Resolution No. 14948 confirm the proposed assessment of the total amount of the costs and expenses of said proposed improvement, heretofore made and filed with the Clerk of said Common Council by the City Engineer of said City, and which said proposed assessment is contained in Document No. 65750, on file in the office of said City Clerk; and adopted as a whole the report of said City Engineer, as contained in said Document No. 65750.

AND BE IT FURTHER RESOLVED that the said assessment is hereby levied upon the respective subdivisions of land in the assessment district, more particularly described in said assessment and report, and the diagram attached thereto, and made a part thereof.

That the Clerk of said City of San Diego is hereby directed to transmit to the Tax Collector of the said City of San Diego, the diagram and assessment contained in said report of said City Engineer.

Passed and adopted by the said Common Council of the said City of San Diego, California, this 17th day of September, 1913, by the following vote, to-wit:

AYES---COUNCILMEN Schmidt, Manney, Benbough and Adams.

NOES---NONE.

ABSENT-COUNCILMAN Fay.

D. K. Adams,

president of the Common Council of the City of
San Diego, California.

I HEREBY CERTIFY that the above and foregoing Resolution was passed by the Common Council of the said City of San Diego, at the time and by the vote, above stated.

Allen H. Wright,

City Clerk of the City of San Diego, California, and Ex-Officio
Clerk of the Common Council of said City of San Diego.

(SEAL)

By W. E. Bartlett Deputy.

I HEREBY CERTIFY that the above and foregoing is a full, true and correct copy of Resolution No. 15055 of the resolutions of the City of San Diego, California, as adopted by the Common Council of said City on the 17th day of September, 1913.

Allen H. Wright,

City Clerk of the City of San Diego, California.

By Y. A. Jacques Deputy.

RESOLUTION ORDERING WORK NO. 15056.

Arista Street.

RESOLVED, by the Common Council of the City of San Diego, California, that the public interest and convenience of said City require the work hereinafter described to be done, and the time prescribed during which objections to said work and improvement might be made having expired, and no objection thereto having been made, and said Common Council hereby finding that no assessment is necessary therefor:

NOW, THEREFORE, the said Common Council hereby orders the following work to be done in said city, to-wit:

The closing up of Arista Street, in the City of San Diego, California, from a point 135 feet southwesterly from the southwesterly line of Whitman Street to the northeasterly line of Boyd Street.

And said portion of said Arista Street is hereby closed.

Passed and adopted by the said Common Council of the said City of San Diego, California, this 17th day of September, 1913, by the following vote, to-wit:

AYES---COUNCILMEN Schmidt, Manney, Benbough and Adams.

NOES---NONE.

ABSENT-COUNCILMAN Fay.

D. K. Adams,

President of the Common Council of the City of San Diego, California.

I HEREBY CERTIFY that the above and foregoing Resolution was passed by the Common Council of the said City of San Diego, at the time and by the vote, above stated.

Allen H. Wright,

City Clerk of the City of San Diego, California, and Ex-Officio

Clerk of the Common Council of the City of San Diego.

(SEAL)

By W. E. Bartlett Deputy.

I HEREBY CERTIFY that the above and foregoing is a full, true and correct copy of Resolution No. 15056 of the resolutions of the City of San Diego, California, as adopted by the Common Council of said City on the 17th day of September, 1913.

Allen H. Wright,

City Clerk of the City of San Diego, California.

By Y. A. Jacques Deputy.

RESOLUTION NO. 15057.

ADOPTING MAP OF MONTEZUMA TERRACE, AND ACCEPTING THE STREETS THEREIN.

BE IT RESOLVED By the Common Council of the City of San Diego, as follows:

Said Common Council hereby finds that that certain map, entitled, "Montezuma Terrace, being a subdivision of Acre Lot No. 127 of Morena, City of San Diego, according to Map No. 809, filed in the office of the County Recorder of the Co. of San Diego, California, 1 - 2 - 1896. Surveyed by A. P. McCarton, Civil Engineer, May, 1913," is made in the manner and form prescribed by law, and conforms to the surrounding surveys; and that said map and the sub-

division of land shown thereon is hereby allowed; and said Common Council hereby accepts on behalf of the public the following streets shown on said map, to-wit: Temple Street, Bervy Street, the west half of Margin Street and the north half of Empire Street. And said streets and portions of streets are hereby declared to be public streets, and dedicated to the public use.

The Clerk of said City is hereby authorized and directed to endorse upon said map, as and for the act of this Common Council, that said streets and portions of streets are accepted on behalf of the public, as hereinbefore stated.

Passed and adopted by the said Common Council of the said City of San Diego, California, this 17th day of September, 1913, by the following vote, to-wit:

AYES---COUNCILMEN Schmidt, Manney, Benbough and Adams.

NOES---NONE.

ABSENT-COUNCILMAN Fay.

D. K. Adams,

President of the Common Council of the City of
San Diego, California.

I HEREBY CERTIFY that the above and foregoing Resolution was passed by the Common Council of the said City of San Diego, at the time and by the vote, above stated.

Allen H. Wright,

City Clerk of the City of San Diego, California, and Ex-Officio
Clerk of the Common Council of the City of San Diego.

(SEAL)

By W. E. Bartlett Deputy.

I HEREBY CERTIFY that the above and foregoing is a full, true and correct copy of Resolution No. 15057 of the resolutions of the City of San Diego, California, as adopted by the Common Council of said City on the 17th day of September, 1913.

Allen H. Wright,

City Clerk of the City of San Diego, California.

By Y. A. Jacques Deputy.

RESOLUTION NO. 15058.

APPOINTING TIME AND PLACE FOR HEARING PROTESTS, AND DIRECTING CLERK TO
GIVE NOTICE OF SAID HEARING.

WHEREAS, the City Engineer of the City of San Diego, California, having made and filed on the 13th day of August, 1913, with the Clerk of the Common Council of said City of San Diego, a report, in writing, as required by Resolution of Intention No. 14668 adopted by said Common Council on the 11th day of August, 1913, and on file in the office of the City Clerk of said City, and said Clerk having presented the said report to said Common Council for consideration, and said report appearing in all particulars to be in the form and substance required by law, NOW THEREFORE,

BE IT RESOLVED, by the Common Council of the City of San Diego as follows:

That Monday, the 13th day of October, 1913, at ten o'clock in the forenoon of said day, and the Council Chamber on the fourth floor of the City Hall, situate on the southwest corner of Fifth and G Streets, in said City of San Diego, be, and the same hereby are, appointed as the time and place for hearing protests in relation to the following proposed improvement, to-wit:

The installation upon the sidewalks on both sides of H Street, in and along the curb line of said sidewalks, between the east line of State Street and the west line of Sixteenth Street, in said City of San Diego, of ornamental iron posts, carrying clusters of incandescent lights, for the lighting of said H Street, between said points.

Also, the installation on both sides of said H Street, between said points, of

underground conduits and electric wires, for the purpose of furnishing electric current for the lighting of said street.

Also, the furnishing of electric current for the lighting of said H Street, between said points, together with the maintenance of the said posts, wires, conduits and lamps thereon. Such furnishing of electric current, and such maintenance of appliances shall be for the period of one year from and after the date of the contract for the same.

All of said work shall be done strictly in accordance with the plans and specifications contained in the report of the City Engineer of said City, being Document No. 66121, on file in the office of the City Clerk of said City of San Diego.

And said Clerk of said Common Council is hereby directed to cause to be conspicuously posted along all streets and parts of streets within the assessment district described in said Resolution of Intention, notices of the passage of said Resolution of Intention, and of the filing of said report, in the manner and in the form required by law, and shall also cause a notice similar in substance to be published for a period of two days in The Evening Tribune, a daily newspaper published and circulated in said City of San Diego; said newspaper being hereby designated by said Common Council for that purpose.

And said Clerk is hereby further directed to post and publish the said notice, as above provided, at least ten days before the date set for the hearing of said protests.

Passed and adopted by the said Common Council of the said City of San Diego, California, this 17th day of September, 1913, by the following vote, to-wit:

AYES---COUNCILMEN Schmidt, Manney, Benbough and Adams.
 NOES---NONE.
 ABSENT-COUNCILMAN Fay.

D. K. Adams,

President of the Common Council of the City of
 San Diego, California.

I HEREBY CERTIFY that the above and foregoing Resolution was passed by the Common Council of the said City of San Diego, at the time and by the vote, above stated.

Allen H. Wright,

City Clerk of the City of San Diego, California, and Ex-Officio
 Clerk of the Common Council of said City of San Diego.

(SEAL)

By W. E. Bartlett Deputy.

I HEREBY CERTIFY that the above and foregoing is a full, true and correct copy of Resolution No. 15058 of the resolutions of the City of San Diego, California, as adopted by the Common Council of said City on the 17th day of September, 1913.

Allen H. Wright,

City Clerk of the City of San Diego, California.

By Y. A. Jaques Deputy.

RESOLUTION NO. 15059.

BE IT RESOLVED by the Common Council of the City of San Diego as follows:

That the Plat showing the boundaries of the district to be included in the assessment for the work and improvement on First Street, in said City of San Diego, between the south line of H Street and the northerly line of the San Diego & Arizona Railway Company's right-of-way, be, and the same is hereby approved.

That the City Clerk is hereby directed to file said plat in the office of the City Engineer of said City of San Diego.

RESOLUTION NO. 15060.

BE IT RESOLVED, By the Common Council of the City of San Diego as follows:

That the diagram of the property affected or benefited by the proposed work or improvement to be done on REDWOOD STREET, between the easterly line of India Street and the westerly line of Union Street, in said City of San Diego, as described in Resolution No. _____ and to be assessed to pay the expenses thereof, which said diagram has been made by the City Engineer of the City of San Diego, California, pursuant to direction from this Common Council, and which said diagram is dated September 17th, 1913, be, and the same hereby is approved.

And the Clerk of said city is hereby directed at the time of this approval, to certify the fact and date thereof, and to immediately deliver said diagram so certified to the Superintendent of Streets of said city.

RESOLUTION NO. 15061.

BE IT RESOLVED by the Common Council of the City of San Diego as follows:

That the Plat showing the boundaries of the district to be included in the assessment for the work and improvement on Third Street, in said City of San Diego, between the north line of B Street and the south line of Cedar Street, be, and the same hereby is approved.

And the City Clerk of said City is hereby directed to file said Plat in the office of the City Engineer of said City.

RESOLUTION NO. 15062.

BE IT RESOLVED by the Common Council of the City of San Diego as follows:

That the City Attorney of the City of San Diego, California, be, and he is hereby authorized and directed to appear in, and defend the suit of John Engebretsen against the City of San Diego, California, and D. K. Adams, as Superintendent of Streets of the said City of San Diego, now pending in the Superior Court of the County of San Diego, State of California.

RESOLUTION NO. 15063.

BE IT RESOLVED by the Common Council of the City of San Diego as follows:

That the petition of the residents on Ivy Street, east of Balboa Park, contained in Document No. 65305, asking that Cocos Plumosa palms be designated as the official tree to be planted on said Ivy Street, from Balboa Park to the City limits, be, and the same is hereby granted.

RESOLUTION NO. 15064.

BE IT RESOLVED by the Common Council of the City of San Diego as follows:

That the Department of Water be and hereby is authorized to refund to Mrs. Seth Swenson the sum of \$4.60 on account of meals and beds furnished the Superintendent and party during visit of August 29th and 30th.

RESOLUTION NO. 15065.

BE IT RESOLVED by the Common Council of the City of San Diego as follows:

That the Department of Water be and hereby is authorized to refund to Mrs. Seth Swenson the sum of \$4.60 on account of meals and beds furnished the Assistant Superintendent and party during visit of September 2d and 3d.

RESOLUTION NO. 15066.

BE IT RESOLVED by the Common Council of the City of San Diego, as follows:

That the sum of \$27.50 be, and the same is hereby ordered refunded to the Western Investment Company, said company having paid this sum for sewer permit No. 10505. The sewer being already in on this property when said permit was taken out.

RESOLUTION NO. 15067.

BE IT RESOLVED by the Common Council of the City of San Diego, as follows:

That the sum of \$10.00 be, and the same is hereby ordered refunded to M. B. Fowler, he having paid the sum of \$27.50 for permit No. 10584 to connect lot 19, block 7 Cleveland Heights to the sewer main on Idyllwild Street and said street at that point being only the width of an alley.

RESOLUTION NO. 15068.

BE IT RESOLVED by the Common Council of the City of San Diego as follows:

That the City Engineer of the City of San Diego be and he is hereby authorized and directed to furnish the Common Council with plans and assessment maps for the improvement of the La Jolla Boulevard, Torrey Pines Boulevard and Grand Avenue, Pacific Beach.

RESOLUTION NO. 15069.

BE IT RESOLVED by the Common Council of the City of San Diego, as follows:

That the City Engineer of the City of San Diego be, and he is hereby authorized and directed to establish the grade of the roadway known as the La Jolla Boulevard and the Torrey Pine Boulevard from the boundary line of said City of San Diego on the north to the east line of the Santa Fe Railway Right-of-Way in Homeland Villa Tract.

RESOLUTION NO. 15070.

BE IT RESOLVED by the Common Council of the City of San Diego as follows:

The City Engineer of said City is hereby directed to furnish this Common Council with a plat or map of the assessment district for the paving of Second Street, in the City of San Diego, California, from the south line of Walnut Avenue to the north line of Quince Street, as said district is described in Document No. 67309, on file in the office of the City Clerk of said City, which plat or map shall indicate by a boundary line the extent of the territory to be included in said assessment district.

RESOLUTION NO. 15071.

BE IT RESOLVED, by the Common Council of the City of San Diego, as follows:

That the City Engineer of the City of San Diego, California, be and he is hereby authorized and directed to furnish to this Common Council a careful estimate of the number of cubic yards of excavation and the number of cubic yards of embankment necessary to bring Borden Street in La Jolla, in the City of San Diego, California, for the entire width of said street, from property line to property line, from the southeasterly line of Prospect Street to the southeast line of Ravina Street including the entire width and length of all intersections of said Borden Street with cross streets, between said points, to its official grade and cross-section, excepting such portion of the said Borden Street and the said intersections of streets between said points required by law to be kept in order or repair by any person or company having railroad tracks thereon;

That said estimate shall be made in duplicate, one copy of which shall be kept on file in the office of the said City Engineer and shall, during office hours, be accessible for inspection by any person who may desire to inspect the same; that the said estimate shall include plans and specifications of said grading and of any and all culverts and bridges which it may be necessary to construct in doing said work.

And said City Engineer is further directed to furnish this Common Council with a description of the exterior boundaries of the district of lands to be affected and benefited by, and to be assessed to pay the costs and expenses of the aforesaid work or improvement, and also a plat indicating by a boundary line the extent of the territory to be included in

said assessment district.

RESOLUTION NO. 15072.

BE IT RESOLVED by the Common Council of the City of San Diego as follows:

That the City Engineer of said City be, and he is hereby directed to furnish this Common Council with a plat or map of the assessment district for the paving of State Street, in said City of San Diego, from the north line of B Street to the south line of Kalmia Street, as said district is described in Document No. 53672, on file in the office of the City Clerk of said City, which plat or map shall indicate by a boundary line the extent of the territory included in said assessment district.

RESOLUTION NO. 15073.

BE IT RESOLVED by the Common Council of the City of San Diego, as follows:

That the City Engineer is hereby directed to furnish the Common Council with a diagram of the property affected and benefited by the work and improvement on REDWOOD STREET, in said City of San Diego, from the easterly line of India Street to the westerly line of Union Street, as particularly described in Resolution of Intention No. _____ and to be assessed to pay the expenses thereof.

RESOLUTION NO. 15074.

BE IT RESOLVED by the Common Council of the City of San Diego as follows:

That the following changes be and they are hereby made in the Police Department,

F. P. Oviatt, be relieved from rank of Sergeant to rank of Patrolman,

F. A. Wisler and P. J. Hayes, be relieved from rank of Inspectors to rank of Patrolmen,

P. Boisseree be relieved from rank of Detective to rank of Patrolman,

Said changes to take effect from and after September 18th, 1913.

RESOLUTION NO. 15075.

BE IT RESOLVED by the Common Council of the City of San Diego as follows:

That B. R. Thorp, Police Detective, be and he is hereby dismissed from the San Diego Police Department, for the good of the service.

RESOLUTION NO. 15076.

BE IT RESOLVED by the Common Council of the City of San Diego as follows:

That the Engineer submit elevations for the change of grade of Robinson Avenue, from Albatross Street to the west end of said Street, and also a plan for the grading of said Street, between said points.

RESOLUTION NO. 15077.

BE IT RESOLVED by the Common Council of the City of San Diego as follows:

That the Auditor be and he is hereby authorized to issue the following licenses, subject to regulation by the Police Department:-

E. Stuart, free license peddle pencils, etc., 10 days.

Mrs. E. B. Adams, free license sell toilet articles.

Tha Santa Fe House, 433½ D Street, runner.

Hotel Albany, Union and E Streets, runner.

Peter Hudson, transfer stand 30th and Upas Streets.

L. Dubensky, Junk Collector.

L. C. Cook, second hand goods at 2309 H Street.

A. W. Anderson, auto stand S/S of D St, bet 6th & 7th Sts.

Z. T. Widenor, auto stand 4th & C Streets.

Joe DeLorenzo, lunch stand s.w. cor 5th and B Streets.

G. J. Jenkins, express stand Union and F Streets.

RESOLUTION NO. 15078.

BE IT RESOLVED by the Common Council of the City of San Diego as follows:

That the Ingle Manufacturing Company be and it is hereby granted permission to install and maintain a distillate storage tank for Mr. Anderson at the corner of Magara St, Ocean Beach, subject to the approval of the Fire Marshal.

RESOLUTION NO. 15079.

BE IT RESOLVED by the Common Council of the City of San Diego as follows:

That the petition of the residents on Grove Street, on both sides of said Street, between the south line of South Park Addition and Cedar Street, in said Addition, contained in Document No. 65688, asking that Black Acacia Trees be designated as the official tree to be planted on said Grove Street, between said points, be and the same is hereby granted.

RESOLUTION NO. 15080.

BE IT RESOLVED by the Common Council of the City of San Diego as follows:

That Chas. A. Shindley be and he is hereby granted permission to install and maintain a gasoline storage tank for the India Street Garage, 1950 India Street, subject to the approval of the Fire Marshal.

RESOLUTION NO. 15081.

BE IT RESOLVED by the Common Council of the City of San Diego as follows:

That the Independent Electric Company be and it is hereby granted permission to install an electric sign for Mr. Sikes at 1523 D Street, subject to the approval of the Electric Inspector.

RESOLUTION NO. 15082.

BE IT RESOLVED by the Common Council of the City of San Diego as follows:

That the San Diego Consolidated Gas & Electric Company be and it is hereby granted permission to install an electric sign for J. A. Klein at 1509 D Street, subject to the approval of the Electrical Inspector.

RESOLUTION NO. 15083.

BE IT RESOLVED by the Common Council of the City of San Diego as follows:

That the Water Department be and it is hereby authorized to make the following extensions of mains in said City, to-wit:-

2" main in Dale Street, from 10 feet S of C of Redwood Street to Lot 3, Block 1, Blair's Highland Addition, approximately 100 feet.

2" main in Maryland Street from 10 feet S of C of Madison Ave to Villa 212, University Hts, Add. Approximately 120 feet, \$4.40 paid on cash #967 for 20 feet 2" main.

I HEREBY CERTIFY that the above and foregoing are full, true and correct copies of Resolutions Nos. 15059, 15060, 15061, 15062, 15063, 15064, 15065, 15066, 15067, 15068, 15069, 15070, 15071, 15072, 15073, 15074, 15075, 15076, 15077, 15078, 15079, 15080, 15081, 15082, and 15083 of the resolutions of the City of San Diego, California, as adopted by the Common Council of said City on the 17th day of September, 1913.

Allen H. Wright,
City Clerk of the City of San Diego, California.
By Y. A. Jacques Deputy.

RESOLUTION NO. 15084.

BE IT RESOLVED by the Common Council of the City of San Diego as follows:

That the Department of Finance, Ways and Means be and it is hereby authorized to pass the claim of Holland Construction Company for \$3062.00 as recommended in Document No. 67619 on file in the office of the City Clerk of the City of San Diego, California.

RESOLUTION NO. 15085.

BE IT RESOLVED by the Common Council of the City of San Diego as follows:

That the Department of Finance, Ways and Means be and it is hereby directed to pass the claim of Shields & Son for \$7275.75 as recommended in Document No. 67624, on file in the office of the City Clerk of the City of San Diego, California.

RESOLUTION NO. 15086.

BE IT RESOLVED by the Common Council of the City of San Diego as follows:

That the Department of Finance, Ways and Means be and it is hereby directed to pass the claim of the Engineering & Contracting Corporation for \$2,567.35, as recommended in Document No. 67579.

RESOLUTION NO. 15087.

BE IT RESOLVED by the Common Council of the City of San Diego as follows:

That Resolution of Intention No. 14726, in the matter of grading and otherwise improving Kansas Street, in said City of San Diego, from the north line of Adams Avenue to the south line of Copley Avenue, adopted by said Common Council on the 18th day of August, 1913, be, and the same hereby is repealed.

RESOLUTION NO. 15088.

BE IT RESOLVED by the Common Council of the City of San Diego as follows:

That Resolution of Intention No. 14769, in the matter of the lighting of E Street, in the City of San Diego, California, between the east line of Second Street and the west line of Eighth Street, adopted by this Common Council on the 25th day of August, 1913, be and the same hereby is repealed.

RESOLUTION NO. 15089.

BE IT RESOLVED by the Common Council of the City of San Diego as follows:

That Resolution of Intention No. 14768, in the matter of lighting Fifth Street, in the City of San Diego, California, from the south line of H Street to the north line of J Street, adopted by this Common Council on the 25th day of August, 1913, be, and the same is hereby repealed.

RESOLUTION NO. 15090.

BE IT RESOLVED by the Common Council of the City of San Diego as follows:

That Resolution of Intention No. 14770, in the matter of lighting Sixth Street, in said City of San Diego, between the south line of B Street and the north line of C Street, adopted by this Common Council on the 25th day of August, 1913, be, and the same hereby is, repealed.

RESOLUTION NO. 15091.

BE IT RESOLVED by the Common Council of the City of San Diego as follows:

That the plans and specifications for the construction of a fire house at 23rd Street and National Avenue, as designed by Theodore C. Kistner, be, and they are hereby accepted.

RESOLUTION NO. 15092.

BE IT RESOLVED by the Common Council of the City of San Diego as follows:

That the Auditor be and he is hereby authorized to issue the following licenses, subject to regulation by the Police Department:-

Majestic Theatre, moving picture license at 3rd and C Street, transfer from Palmer Brothers to Cromwell & Forgo. Subject to usual regulations.

William Schmitt, free license peddle gas appliances.

J. Judelowitz, free license 30 days peddle fruit and vegetables.

Lofling Apartments, Front and Juniper Streets, Runner.

W. O. Taylor, Free license peddle novelties.

RESOLUTION NO. 15092 1/2.

BE IT RESOLVED by the Common Council of the City of San Diego as follows:

That the Tree Warden be and he is hereby directed to immediately remove a tree from in front of No. 2244 Second Street, said tree having clogged the sewer crossing the street at this point.

RESOLUTION NO. 15093.

BE IT RESOLVED by the Common Council of the City of San Diego as follows:

That the Ingle Manufacturing Company be and it is hereby granted permission to install and maintain the following storage tanks, subject to the approval of the Fire Marshal.

For Mrs. Paul Williams, 200 gallons, La Jolla, near the caves.

For Chester Bidwell, 150 gallons, Date and Ash Streets.

RESOLUTION NO. 15094.

BE IT RESOLVED by the Common Council of the City of San Diego as follows:

That W. E. Sharpe be and he is hereby granted permission to install and maintain a Bowser Pump and Storage Tank at 1513 India Street, 200 gallons, subject to the approval of the Fire Marshal.

RESOLUTION NO. 15095.

BE IT RESOLVED by the Common Council of the City of San Diego as follows:

That the Water Department be and it is hereby authorized to make the following extensions of mains in said City, to-wit:-

2" main in Hornblend Street, from 10 feet E of C of Cass St. to Lots 28 & 29, Block 224, Pacific Beach, Approximately 250 feet \$11.00 paid on Cash No. 974 for 50 feet 2" main.

2" main in Hornblend St, from 10' E of C of Haines St. to lot 31, blk 219 pacific Beach, approx. 300'. \$44.00 paid on Cash #973, 200' 2" main.

2" main in E Street, from 40 feet E of E line of 15th Street, to lots 3 and 4, block 7, Re subdivision of Culverwell & Taggarts Addition, approximately 60 feet.

RESOLUTION NO. 15096.

BE IT RESOLVED by the Common Council of the City of San Diego as follows:

That the Tree Warden be and he is hereby directed to include in his report recom-

mending petitions for the removal of trees, the name of the tree desired removed in all cases where the name of the tree is omitted from the petition.

RESOLUTION NO. 15097.

BE IT RESOLVED by the Common Council of the City of San Diego as follows:

That the Chief of Police be and he is hereby authorized to distribute the reward of \$20.00 paid by Father Numan for the arrest of Oscar Winters as follows:

One-third of said reward of \$20.00 to be deducted and placed to the credit of the Police Relief Association, and the remaining two-thirds to be paid to Joe Lopez, arresting officer.

RESOLUTION NO. 15098.

BE IT RESOLVED by the Common Council of the City of San Diego as follows:

That the Engineer be and he is hereby requested to check up the amount of sidewalk-ing and curbing yet to be done on 17th Street, from D to E Streets, in said city, and report same to this Council.

RESOLUTION NO. 15099.

BE IT RESOLVED by the Common Council of the City of San Diego as follows:

That Thomas Kneale, be and he is hereby granted permission to remove trees at the corner of 5th and University Avenue, subject to the approval of the tree warden.

RESOLUTION NO. 15100.

BE IT RESOLVED by the Common Council of the City of San Diego as follows:

That Frank W. Van be and he is hereby granted permission to remove 2 trees, at Fifth and University Avenue, on account of same being business property, subject to the approval of the tree warden.

RESOLUTION NO. 15101.

BE IT RESOLVED by the Common Council of the City of San Diego as follows:

That the Plat showing the boundaries of the district to be included in the assessment for the work and improvement on Spruce Street, in the City of San Diego, California, between the east line of Granada Avenue and the west line of Dale Street, be, and the same hereby is, approved.

And the City Clerk is hereby directed to file said plat in the office of the City Engineer of said City.

RESOLUTION NO. 15102.

BE IT RESOLVED by the Common Council of the City of San Diego as follows:

That the Pueblo Forester be and hereby is authorized to sell water from the water mains within the limits of the Pueblo Lands to private parties at a rate not less than 20¢ per 1000 gallons and to purchase water meters, pipes and fittings from the Department of Water to accomplish these sales, all in accordance with Ordinance #5082.

RESOLUTION NO. 15103.

BE IT RESOLVED by the Common Council of the City of San Diego as follows:

That the Department of Water be and hereby is authorized to refund to Mrs. Seth Swenson the sum of \$4.60 on account of meals and beds furnished the Superintendent and party during visit of September 5th and 6th.

R E S O L U T I O N N O. 1 5 1 0 4.

BE IT RESOLVED by the Common Council of the City of San Diego as follows:

That the Department of Water be and hereby is authorized to refund to Mrs. Seth Swenson the sum of \$4.60 on account of meals and beds furnished the Assistant Superintendent and party during visit of September 9th and 10th.

R E S O L U T I O N N O. 1 5 1 0 5.

BE IT RESOLVED by the Common Council of the City of San Diego, as follows:

That Mr. J. C. Spendlove be and is hereby appointed as caretaker of the Comfort Station at Ocean Beach, vice, Mr. Andrew Hanson, relieved, and that the sum of \$10.00 per month be allowed him as remuneration.

R E S O L U T I O N N O. 1 5 1 0 6.

BE IT RESOLVED by the Common Council of the City of San Diego as follows:

The City Engineer is hereby directed to furnish this Common Council with plans, drawings and typical cross-sections for the grading, and paving with decomposed granite, and sidewalk and curbing of Kansas Street, in said City of San Diego, from the north line of Adams Avenue to the south line of Copley Avenue.

R E S O L U T I O N N O. 1 5 1 0 7.

BE IT RESOLVED by the Common Council of the City of San Diego as follows:

That City Clerk, Allen H. Wright, be and he is hereby appointed as a delegate to represent the City of San Diego, at the League of California Municipalities, which will meet in Convention at Venice California, from October 6th to 11th, said Delegate being hereby authorized to incur the necessary expenses to cover railroad fare and hotel bills incident to said trip.

R E S O L U T I O N N O. 1 5 1 0 8.

BE IT RESOLVED, By the Common Council of the City of San Diego, as follows:

That all future applicants for franchises on the water front of the Bay of San Diego, in the city of San Diego, be and they hereby are required to deposit with the city engineer such sum as he may require, same to be applied towards the cost of engineering services hereinafter provided for in this resolution.

That the City Engineer be and he is hereby required to survey and plat the territory asked for in any future applications for franchises along the water front of the Bay of San Diego, in the City of San Diego, and present blue-prints of such plats to this Council for its guidance in acting upon such applications.

That the said City Engineer, after completing such engineering services as above required, be and he is hereby authorized to return to the applicants for franchises any balance that may remain from the deposit hereinabove required after deducting the proper fees for his services as aforesaid.

R E S O L U T I O N N O. 1 5 1 0 9.

BE IT RESOLVED by the Common Council of the City of San Diego as follows:

That James W. McClimens be and hereby is appointed Cementman in the Department of Water, same to take effect September 15, 1913.

R E S O L U T I O N N O. 1 5 1 1 0.

BE IT RESOLVED by the Common Council of the City of San Diego as follows:

That the Building Inspector, City Engineer and the Post Master be named as a commis-

sion without pay to report to the Common Council the Necessary revisions in the Numbering System in the City of San Diego.

I HEREBY CERTIFY that the above and foregoing are full, true and correct copies of Resolutions Nos. 15084, 15085, 15086, 15087, 15088, 15089, 15090, 15091, 15092, 15093, 15094, 15095, 15096, 15097, 15098, 15099, 15100, 15101, 15102, 15103, 15104, 15105, 15106, 15107, 15108, 15109 and 15110 of the resolutions of the City of San Diego, California, as adopted by the Common Council of said City on the 22nd day of September, 1913.

Allen H. Wright,

City Clerk of the City of San Diego, California.

By Y. A. Jacques Deputy.

RESOLUTION OF INTENTION NO. 15111.

F Street Lighting No. 1.

RESOLVED, that it is the intention of the Common Council of the City of San Diego, California, to order the following improvement to be made within said City, to-wit:

The installation upon the sidewalks on both sides of E Street, in and along the curb line of said sidewalks, between the east line of Second Street and the west line of Eighth Street, in said City of San Diego, of ornamental iron posts, carrying clusters of incandescent lights, for the lighting of said E Street, between said points.

Also, the installation on both sides of said E Street, between said points, of underground conduits and electric wires, for the purpose of furnishing electric current for the lighting of said E Street.

Also, the furnishing of electric current for the lighting of said E Street, between said points, together with the maintenance of the said posts, wires, conduits and lamps thereon. Such furnishing of electric current, and such maintenance of appliances shall be for the period of one year from and after the date of the contract for the same.

Said work of improvement shall be done in all respects according to, and at the places shown by, and of the materials provided for in, the plans and specifications to be hereafter prepared by the City Engineer of said City, and furnished to this Common Council, as hereinafter set forth.

That the exterior boundaries of the district in said City of San Diego to be benefited by said improvement, and to be assessed to pay the costs and expenses thereof, and to be known as the assessment district, are hereby specified as follows, to-wit:

Beginning at a point on the east line of Second Street distant 50 feet north of the north line of E Street; thence east along a line parallel to and distant 50 feet north of the north line of E Street to the west line of Eighth Street; thence south along the west line of Eighth Street to a point distant 50 feet south of the south line of E Street; thence west along a line parallel to and distant 50 feet south of the south line of E Street to the east line of Second Street; thence north along the east line of Second Street to the point or place of beginning; excepting therefrom all public streets, roads, alleys, avenues and highways.

Said Common Council does hereby order that one fifth of the costs and expenses of said improvement of furnishing electric current and maintenance of appliances shall be paid out of the Treasury of said City of San Diego, from the Street Light Fund of said City.

That the proposed improvement is hereby referred to the City Engineer of said city, and said City Engineer is hereby directed to make and file, with the Clerk of said Common Council, a report, in writing, presenting the following:

1. Plans and specifications for the work required in order to make said improvements;
2. An estimate of the cost of said improvement and of the incidental expenses in connection therewith;

3. A diagram showing the district above referred to, and also the boundaries and dimensions of the respective subdivisions of the land within said district, each of which subdivisions shall be given a separate number in red ink upon said diagram.

4. A proposed assessment of the total amount of the costs and expenses of the proposed improvement upon the several subdivisions of land in said district in proportion to the estimated benefits to be received by such subdivisions, respectively, from said improvement; provided, that whenever any portion or percentage of the cost and expenses of such improvement is ordered to be paid out of the treasury of the municipality, as hereinabove provided, the amount of such portion or percentage shall first be deducted from the total estimated cost and expenses of such improvement, and the assessment upon property, proposed in said report, shall include only the remainder of said estimated costs and expenses. Said assessment shall refer to such subdivisions upon said diagram by the respective red ink numbers thereof, and shall show the names of the owners, if known, otherwise designating them as unknown. No mistake in the name of the owner of any parcel of land shall affect the validity of the assessment thereon.

This proceeding shall be designated as "E Street Lighting No. 1."

Passed and adopted by the said Common Council of the said City of San Diego, California, this 22nd day of September, 1913, by the following vote, to-wit:

AYES---COUNCILMEN Schmidt, Manney, Benbough, Fay and Adams.

NOES---NONE.

ABSENT-NONE.

D. K. Adams,

President of the Common Council of the City of
San Diego, California.

I HEREBY CERTIFY that the above and foregoing Resolution was passed by the Common Council of the said City of San Diego, at the time and by the vote, above stated.

Allen H. Wright,

City Clerk of the City of San Diego, California, and Ex-Officio
Clerk of the Common Council of the City of San Diego.

(SEAL)

By W. E. Bartlett Deputy.

I HEREBY CERTIFY that the above and foregoing is a full, true and correct copy of Resolution No. 15111 of the resolutions of the City of San Diego, California, as adopted by the Common Council of said City on the 22nd day of September, 1913.

Allen H. Wright,

City Clerk of the City of San Diego, California.

By Y. A. Jacques Deputy.

RESOLUTION OF INTENTION NO. 15112.

Fifth Street Lighting No. 4.

RESOLVED, that it is the intention of the Common Council of the City of San Diego, California, to order the following improvement to be made within said City, to-wit:

The installation upon the sidewalks on both sides of Fifth Street, in and along the curb line of said sidewalks, between the south line of H Street and the north line of J Street, in said City of San Diego, of ornamental iron posts, carrying clusters of incandescent lights, for the lighting of said Fifth Street, between said points.

Also, the installation on both sides of said Fifth Street, between said points, of underground conduits and electric wires, for the purpose of furnishing electric current for the lighting of said Fifth Street.

Also, the furnishing of electric current for the lighting of said Fifth Street, between said points, together with the maintenance of the said posts, wires, conduits and lamps thereon. Such furnishing of electric current, and such maintenance of appliances shall

be for the period of one year from and after the date of the contract for the same.

Said work of improvement shall be done in all respects according to, and at the places shown by, and of the materials provided for in, the plans and specifications therefor to be hereafter prepared by the City Engineer of said City, and furnished to this Common Council, as hereinafter set forth.

That the exterior boundaries of the district in said City of San Diego to be benefited by said improvement, and to be assessed to pay the costs and expenses thereof, and to be known as the assessment district, are hereby specified as follows, to-wit:

Beginning at a point on the south line of H Street distant 100 feet east from the east line of Fifth Street; thence south along a line parallel to and distant 100 feet east from the east line of Fifth Street to the north line of J Street; thence west along the north line of J Street to a point distant 100 feet west from the west line of Fifth Street; thence north along a line parallel to and distant 100 feet west from the west line of Fifth Street to the south line of H Street; thence east along the south line of H Street to the point or place of beginning; excepting therefrom all public streets, roads, alleys, avenues and highways.

Said Common Council does hereby order that one-fifth of the costs and expenses of said improvement of furnishing electric current and maintenance of appliances shall be paid out of the Treasury of said City of San Diego, from the Street Light Fund of said City.

That the proposed improvement is hereby referred to the City Engineer of said city, and said City Engineer is hereby directed to make and file, with the Clerk of said Common Council, a report, in writing, presenting the following:

1. Plans and specifications for the work required in order to make said improvements;
2. An estimate of the cost of said improvement and of the incidental expenses in connection therewith;
3. A diagram showing the district above referred to, and also the boundaries and dimensions of the respective subdivisions of the land within said district, each of which subdivisions shall be given a separate number in red ink upon said diagram.
4. A proposed assessment of the total amount of the costs and expenses of the proposed improvement upon the several subdivisions of land in said district in proportion to the estimated benefits to be received by such subdivisions, respectively, from said improvement; provided, that whenever any portion or percentage of the cost and expenses of such improvement is ordered to be paid out of the treasury of the municipality, as hereinabove provided, the amount of such portion or percentage shall first be deducted from the total estimated cost and expenses of such improvement, and the assessment upon property, proposed in said report, shall include only the remainder of said estimated costs and expenses. Said assessment shall refer to such subdivisions upon said diagram by the respective red ink numbers thereof, and shall show the names of the owners if known, otherwise designating them as unknown. No mistake in the name of the owner of any parcel of land shall affect the validity of the assessment thereon.

This proceeding shall be designated as "Fifth Street Lighting No. 4."

Passed and adopted by the said Common Council of the said City of San Diego, California, this 22nd day of September, 1913, by the following vote, to-wit:

AYES---COUNCILMEN Schmidt, Manney, Benbough, Fay and Adams.

NOES---NONE.

ABSENT-NONE.

D. K. Adams,

President of the Common Council of the City of
San Diego, California.

I HEREBY CERTIFY that the above and foregoing Resolution was passed by the Common Council of the said City of San Diego, at the time and by the vote, above stated.

Allen H. Wright,

City Clerk of the City of San Diego, California, and Ex-Officio
Clerk of the Common Council of the City of San Diego.

(SEAL)

By W. E. Bartlett Deputy.

I HEREBY CERTIFY that the above and foregoing is a full, true and correct copy of Resolution No. 15112 of the resolutions of the City of San Diego, California, as adopted by the Common Council of said City on the 22nd day of September, 1913.

Allen H. Wright,

City Clerk of the City of San Diego, California.

By Y. A. Jacques Deputy.

RESOLUTION OF INTENTION NO. 15113.

Sixth Street Lighting No. 5.

RESOLVED, that it is the intention of the Common Council of the City of San Diego, California, to order the following improvement to be made within said City, to-wit:

The installation upon the sidewalks on both sides of Sixth Street, in and along the curb line of said sidewalks, between the south line of B Street and the north line of C Street, in said City of San Diego, of ornamental iron posts, carrying clusters of incandescent lights, for the lighting of said Sixth Street, between said points.

Also, the installation on both sides of said Sixth Street, between said points, of underground conduits and electric wires, for the purpose of furnishing electric current for the lighting of said Sixth Street.

Also, the furnishing of ^{current} electric for the lighting of said Sixth Street, between said points, together with the maintenance of the said posts, wires, conduits and lamps thereon. Such furnishing of electric current, and such maintenance of appliances shall be for the period of one year from and after the date of the contract for the same.

Said work of improvement shall be done in all respects according to, and at the places shown by, and of the materials provided for in, the plans and specifications to be hereafter prepared by the City Engineer of said City, and furnished to this Common Council, as hereinafter set forth.

That the exterior boundaries of the district in said City of San Diego to be benefited by said improvement, and to be assessed to pay the costs and expenses thereof, and to be known as the assessment district, are hereby specified as follows, to-wit:

Beginning at a point on the south line of B Street distant 100 feet east from the east line of Sixth Street; thence south along a line parallel to and distant 100 feet east from the east line of Sixth Street to the north line of C Street; thence west along the north line of C Street to a point distant 100 feet west from the west line of Sixth Street; thence north along a line parallel to and distant 100 feet west from the west line of Sixth Street to the south line of B Street; thence east along the south line of B Street to the point or place of beginning; excepting therefrom all public streets, roads, alleys, avenues and highways.

Said Common Council does hereby order that one-fifth of the costs and expenses of said improvement of furnishing electric current and maintenance of appliances shall be paid out of the Treasury of said City of San Diego, from the Street Light Fund of said City.

That the proposed improvement is hereby referred to the City Engineer of said city, and said City Engineer is hereby directed to make and file, with the Clerk of said Common Council, a report, in writing, presenting the following:

1. Plans and specifications for the work required in order to make said improvements;

2. An estimate of the cost of said improvement and of the incidental expenses in connection therewith;

3. A diagram showing the district above referred to, and also the boundaries and dimensions of the respective subdivisions of the land within said district, each of which subdivisions shall be given a separate number in red ink upon said diagram.

4. A proposed assessment of the total amount of the costs and expenses of the proposed improvement upon the several subdivisions of land in said district in proportion to the estimated benefits to be received by such subdivisions, respectively, from said improvement; provided, that whenever any portion or percentage of the cost and expenses of such improvement is ordered to be paid out of the treasury of the municipality, as hereinabove provided, the amount of such portion or percentage shall first be deducted from the total estimated cost and expenses of such improvement and the assessment upon property, proposed in said report, shall include only the remainder of said estimated costs and expenses. Said assessment shall refer to such subdivisions upon said diagram by the respective red ink numbers thereof, and shall show the names of the owners, if known, otherwise designating them as unknown. No mistake in the name of the owner of any parcel of land shall affect the validity of the assessment thereon.

This proceeding shall be designated as "Sixth Street Lighting No. 5."

Passed and adopted by the said Common Council of the said City of San Diego, California, this 22nd day of September, 1913, by the following vote, to-wit:

AYES---COUNCILMEN Schmidt, Manney, Benbough, Fay and Adams.

NOES---NONE.

ABSENT-NONE.

D. K. Adams,

President of the Common Council of the City of
San Diego, California.

I HEREBY CERTIFY that the above and foregoing Resolution was passed by the Common Council of the said City of San Diego, at the time and by the vote, above stated.

Allen H. Wright,

City Clerk of the City of San Diego, California, and Ex-Officio
Clerk of the Common Council of the City of San Diego.

(SEAL)

By W. E. Bartlett Deputy.

I HEREBY CERTIFY that the above and foregoing is a full, true and correct copy of Resolution No. 15113 of the resolutions of the City of San Diego, California, as adopted by the Common Council of said City on the 22nd day of September, 1913.

Allen H. Wright,

City Clerk of the City of San Diego, California,

By Y. A. Jacques Deputy.

RESOLUTION OF INTENTION NO. 15114.

San Fernando Street.

BE IT RESOLVED, that it is the intention of the Common Council of the City of San Diego, California, to order the following street work to be done, to-wit:

The grading, to the official grade thereof, of San Fernando Street, in La Playa, in said City of San Diego, for the entire width of said street, from property line to property line, from the southerly line of McCall Street to the north line of the United States Military Reservation, including the entire width and length of the intersection of said San Fernando Street with all cross streets, between said points, according to the specifications therefor contained in Ordinance No. 3510 of the ordinances of said City, and as shown upon the plans and drawings contained in Document No. 65693, on file in the office of the City Clerk of said City, and copies of which are on file in the office of the City Engineer of said City.

All of said plans and drawings contained in said Document No. 65693, are hereby

approved and adopted as the plans and drawings to be followed, in connection with the specifications contained in said Ordinance No. 3510, in said grading of said San Fernando Street, between said points; and by reference thereto, all said plans and drawings contained in said Document No. 65693, and said specifications contained in said Ordinance No. 3510, are incorporated herein and made a part hereof.

The said Common Council hereby determines that serial bonds bearing interest at the rate of seven per cent. per annum shall be issued to represent assessments of twenty-five dollars or over for the cost of said work or improvement. Said serial bonds shall extend over a period of nine years from the second day of January next succeeding their issuance, and an even annual proportion of the principal sum thereof shall be payable by coupon, on the second day of January, every year after their date, until the whole is paid, and the interest shall be payable semi-annually, by coupon, on the second days of January and July, respectively, of each year, at the rate of seven per cent. per annum on all sums unpaid, until the whole of said principal and interest are paid. Said bonds shall be issued in accordance with the provisions of an Act of the Legislature of the State of California, entitled, "An Act to Provide a System of Street Improvement Bonds to Represent Certain Assessments for the Cost of Street Work and Improvement Within Municipalities, and also for the Payment of such Bonds," approved February 27th, 1893, and of all acts supplementary thereto, or amendatory thereof. And said Common Council hereby determines that said serial bonds shall be issued to represent the expenses of said work or improvement.

That the contemplated work of improvement, hereinbefore mentioned, is in the opinion of said Common Council of more than local and ordinary public benefit, and the expense of said work and improvement is made chargeable upon the district hereinafter described, and said Common Council does hereby declare said district to be the district benefited by said work and improvement, and to be assessed to pay the costs and expenses thereof. Said district is described as follows, to-wit: All that real property in the said City of San Diego, included within the following exterior boundary lines, to-wit:

Beginning at a point on the south line of McCall Street distant 150 feet easterly from the easterly line of San Fernando Street; thence southerly on a line parallel to and distant 150 feet easterly from the easterly line of San Fernando Street to an intersection with the north line of the United States Military Reservation; thence west along the north line of the United States Military Reservation to a point distant 150 feet westerly from the westerly line of San Fernando Street produced southerly; thence northerly on a line parallel to and distant 150 feet westerly from the westerly line of San Fernando Street produced southerly and the westerly line of San Fernando Street to an intersection with the southerly line of McCall Street; thence east along the southerly line of McCall Street to the point or place of beginning; excepting therefrom all public streets, roads, alleys, avenues and highways.

A plat of which said district, indicating by a boundary line the extent of the territory included in said assessment district, approved by this Common Council, is on file in the office of the City Engineer of said City; reference to which is hereby made.

That the Evening Tribune, a daily newspaper published and circulated, and of general circulation, in the said City of San Diego, be, and it is hereby designated as the newspaper in which this Resolution of Intention shall be published by two insertions, and the notice of the passage thereof shall be published by two insertions, in the manner and by the persons required by law.

That the Clerk of the said City of San Diego be, and he is hereby directed to post this Resolution conspicuously for two days on or near the chamber door of the said Common Council, and to cause the same to be published by two insertions in said daily newspaper in the manner required by law.

See Clerk That the Street Superintendent of the said City of San Diego shall, after the passage

of this Resolution of Intention, to mail, with postage thereon prepaid, to each property owner whose property is to be assessed to pay the costs and expenses of said improvement, a postal card containing notice of the passage of this Resolution, designating the location and limits of the improvement provided for herein, and referring to this resolution for particulars, and stating that property belonging to such owner is to be assessed for said improvement, all in the manner, substance and form as prescribed by law; and thereupon said Clerk shall cause to be filed affidavits in proof of such mailing.

Passed and adopted by the said Common Council of the said City of San Diego, California, this 22nd day of September, 1913, by the following vote, to-wit:

AYES---COUNCILMEN Schmidt, Manney, Benbough, Fay and Adams.

NOES---NONE.

ABSENT-NONE.

D. K. Adams.

President of the Common Council of the City of
San Diego, California.

I HEREBY CERTIFY that the above and foregoing Resolution of Intention was passed by the Common Council of the said City of San Diego, at the time and by the vote above stated.

Allen H. Wright,

City Clerk of the City of San Diego, California, and Ex-Officio

Clerk of the Common Council of the City of San Diego.

(SEAL)

By W. E. Bartlett Deputy.

I HEREBY CERTIFY that the above and foregoing is a full, true and correct copy of Resolution No. 15114 of the resolutions of the City of San Diego, California, as adopted by the Common Council of said City on the 22nd day of September, 1913.

Allen H. Wright.

City Clerk of the City of San Diego, California.

By W. Jacques Deputy.

RESOLUTION OF INTENTION NO. 15115.

I Street, between 7th Street and 16th Street.

RESOLVED, that it is the intention of the Common Council of the City of San Diego, California, to order the following street work to be done, to-wit:

○ The paving, with asphalt pavement, laid upon a concrete base, of the roadway of I Street, in said City, from curb line to curb line, from the east line of Seventh Street to the west line of Sixteenth Street, including the roadway of the intersections of said I Street with Thirteenth Street and Fourteenth Street, (excepting the intersections of said I Street with Eighth Street, Ninth Street, Tenth Street, Eleventh Street, Twelfth Street and Fifteenth Street), according to the specifications therefor contained in Ordinance No. 5176 of the ordinances of said City, and according to, and as shown upon, the plans, drawings and typical cross-sections contained in Document No. 65570, on file in the office of the City Clerk of said City, and copies of which are on file in the office of the City Engineer of said City.

Also, as a part of said work, the construction of the following concrete curbing upon the said I Street, to-wit: 13.3 feet of concrete curbing on the south side of said I Street, between Seventh Street and Eighth Street; 23.7 feet of concrete curbing in each of the returns at the southwest and southeast corners of the intersection of said I Street with Fourteenth Street; 44.0 feet of concrete curbing on the north side of said I Street, between Fourteenth Street and Fifteenth Street; 59.5 feet of concrete curbing on the south side of said I Street, between Fourteenth Street and Fifteenth Street; 13.6 feet of concrete curbing on the north side of said I Street,, between Fifteenth Street and Sixteenth Street; and 4.0 feet of concrete curbing on the south side of said I Street, between Fifteenth Street and Sixteenth

Street; according to the specifications therefor contained in Ordinance No. 4860 of the ordinances of said City, and as shown upon the plans, drawings and typical cross-sections contained in said Document No. 65570.

Also, as a part of said work, the construction upon both sides of the said I Street, between the east line of Seventh Street and the west line of Eighth Street, of granite block gutters, according to the specifications therefor contained in Ordinance No. 4108 of the ordinances of said City, and as shown upon the plans, drawings and typical cross-sections contained in said Document No. 65570.

All of said plans, drawings and typical cross-sections contained in said Document No. 65570, are hereby approved and adopted as the plans, drawings and typical cross-sections to be followed, in connection with the specifications contained in said Ordinances No. 5176, No. 4860 and No. 4108, in said paving of, and said work upon, said I Street, between said points; and by reference thereto, all said plans, drawings and typical cross-sections contained in said Document No. 65570, and said specifications contained in said Ordinances No. 5176, No. 4860 and No. 4108, are incorporated herein and made a part hereof.

The said Common Council hereby determines that serial bonds bearing interest at the rate of seven per cent. per annum shall be issued to represent assessments of twenty-five dollars or over for the cost of said work or improvement. Said serial bonds shall extend over a period of nine years from the second day of January next succeeding their issuance, and an even annual proportion of the principal sum thereof shall be payable by coupon, on the second day of January, every year after their date, until the whole is paid, and the interest shall be payable semi-annually, by coupon, on the second days of January and July, respectively, of each year, at the rate of seven per cent. per annum on all sums unpaid, until the whole of said principal and interest are paid. Said bonds shall be issued in accordance with the provisions of an Act of the Legislature of the State of California, entitled, "An Act to Provide a System of Street Improvement Bonds to Represent Certain Assessments for the Cost of Street Work and Improvement Within Municipalities, and also for the Payment of such Bonds," approved February 27th, 1893, and of all acts supplementary thereto, or amendatory thereof. And said Common Council hereby determines that said serial bonds shall be issued to represent the expenses of said work or improvement.

That the contemplated work of improvement, hereinbefore mentioned, is in the opinion of said Common Council of more than local and ordinary public benefit, and the expense of said work and improvement is made chargeable upon the district hereinafter described, and said Common Council does hereby declare said district to be the district benefited by said work and improvement, and to be assessed to pay the costs and expenses thereof. Said district is described as follows, to-wit: All that real property in the said City of San Diego, included within the following exterior boundary lines, to-wit:

Beginning at a point on the west line of Sixteenth Street distant 150 feet south from the south line of I Street; thence west on a line parallel to and distant 150 feet south from the south line of I Street to an intersection with the west line of Sherman's Addition; thence north along said west line of Sherman's Addition to a point distant 150 feet south from the south line of I Street produced east; thence west on a line parallel to and distant 150 feet south from the south line of I Street to an intersection with the east line of Seventh Street; thence north along the east line of Seventh Street to a point distant 150 feet north from the north line of I Street; thence east on a line parallel to and distant 150 feet north from the north line of I Street to an intersection with the west line of Sherman's Addition; thence south along the west line of said Sherman's Addition to a point distant 150 feet north from the north line of I Street produced west; thence east on a line parallel to and distant 150 feet north from the north line of I Street to an intersection with the west line of Sixteenth Street; thence south along the west line of Sixteenth Street to the point or place

of beginning; excepting therefrom all public streets, roads, alleys, avenues and highways.

Said Sherman's Addition being according to the official map thereof, No. 278, on file in the office of the County Recorder of San Diego County, California.

A plat of which said district, indicating by a boundary line the extent of the territory included in said assessment district, approved by this Common Council, is on file in the office of the City Engineer of said City; reference to which is hereby made.

That the Evening Tribune, a daily newspaper published and circulated, and of general circulation, in the said City of San Diego, be, and it is hereby designated as the newspaper in which this Resolution of Intention shall be published by two insertions, and the notice of the passage thereof shall be published by two insertions, in the manner and by the persons required by law.

That the Clerk of the said City of San Diego be, and he is hereby directed to post this Resolution conspicuously for two days on or near the chamber door of the said Common Council, and to cause the same to be published by two insertions in said daily newspaper in the manner required by law.

That the Street Superintendent of the said City of San Diego shall, after the passage of this Resolution of Intention, cause to be conspicuously posted along all streets and parts of streets and other public places and rights of way where the work and improvement hereinbefore described is to be done and made, notices of the passage of this Resolution, in the manner and in the form required by law, and shall also cause a notice similar in substance to be published by two insertions in said daily newspaper, in the manner required by law, and thereupon said Superintendent of Streets shall cause to be filed in the office of the City Clerk of said City, affidavits showing the posting and publication of the said notices of street work.

That the City Clerk of said City be, and he is hereby directed, immediately upon the passage of this Resolution of Intention, to mail, with postage thereon prepaid, to each property owner whose property is to be assessed to pay the costs and expenses of said improvement, a postal card containing notice of the passage of this Resolution, designating the location and limits of the improvement provided for herein, and referring to this resolution for particulars, and stating that property belonging to such owner is to be assessed for said improvement, all in the manner, substance and form as prescribed by law; and thereupon said Clerk shall cause to be filed affidavits in proof of such mailing.

Passed and adopted by the said Common Council of the said City of San Diego, California, this 22nd day of September, 1913, by the following vote, to-wit:

AYES---COUNCILMEN Schmidt, Manney, Benbough, Fay and Adams.

NOES---NONE.

ABSENT-NONE.

D. K. Adams,

President of the Common Council of the City of
San Diego, California.

I HEREBY CERTIFY that the above and foregoing Resolution of Intention was passed by the Common Council of the said City of San Diego, at the time and by the vote above stated.

Allen H. Wright,

City Clerk of the City of San Diego, California, and Ex-Officio
Clerk of the Common Council of the City of San Diego.

(SEAL)

By W. E. Bartlett Deputy.

I HEREBY CERTIFY that the above and foregoing is a full, true and correct copy of Resolution No. 15115 of the resolutions of the City of San Diego, California, as adopted by the Common Council of said City on the 22nd day of September, 1913.

Allen H. Wright,

City Clerk of the City of San Diego, California.

By Y. A. Jacques Deputy.

RESOLUTION OF INTENTION NO. 15116.

Spruce Street.

BE IT RESOLVED, that it is the intention of the Common Council of the City of San Diego, California, to order the following street work to be done, to-wit:

The grading, to the official grade thereof, of Spruce Street, in said City, for the entire width of said street, from property line to property line, from the east line of Granada Avenue to the west line of Dale Street, according to the specifications therefor contained in Ordinance No. 3510 of the ordinances of said City, and as shown upon the plans, drawings and typical cross-sections contained in Document No. 66980, on file in the office of the City Clerk of said City, and copies of which are on file in the office of the City Engineer of said City.

All of said plans, drawings and typical cross-sections contained in said Document No. 66980, are hereby approved and adopted as the plans, drawings and typical cross-sections to be followed, in connection with the specifications contained in said Ordinance No. 3510, in said grading of said Spruce Street, between said points; and by reference thereto, all said plans, drawings and typical cross-sections contained in said Document No. 66980, and said specifications contained in said Ordinance No. 3510, are incorporated herein and made a part hereof.

That the contemplated work of improvement, hereinbefore mentioned, is in the opinion of said Common Council of more than local and ordinary public benefit, and the expense of said work and improvement is made chargeable upon the district hereinafter described, and said Common Council does hereby declare said district to be the district benefited by said work and improvement, and to be assessed to pay the costs and expenses thereof. Said district is described as follows, to-wit: All that real property in the said City of San Diego, included within the following exterior boundary lines, to-wit:

Beginning at the intersection of the south line of the alley in Block B Wallace Heights, with the east line of Granada Avenue; thence east along the south line of said alley to an intersection with the west line of Dale Street; thence south along the west line of Dale Street to an intersection with the north line of the alley in block A, Wallace Heights; thence west along the north line of the alley in said block A, to an intersection with the east line of Granada Avenue; thence north along the east line of Granada Avenue to the point of place of beginning; excepting therefrom all public streets, roads, alleys, avenues and highways.

A plat of which said district, indicating by a boundary line the extent of the territory included in said assessment district, approved by this Common Council is on file in the office of the City Engineer of said City; reference to which is hereby made.

That the Evening Tribune, a daily newspaper published and circulated, and of general circulation, in the said City of San Diego, be, and it is hereby designated as the newspaper in which this Resolution of Intention shall be published by two insertions, and the notice of the passage thereof shall be published by two insertions, in the manner and by the persons required by law.

That the Clerk of the said City of San Diego be, and he is hereby directed to post this Resolution conspicuously for two days on or near the chamber door of the said Common Council, and to cause the same to be published by two insertions in said daily newspaper in the manner required by law.

That the Street Superintendent of the said City of San Diego shall, after the passage of this Resolution of Intention, cause to be conspicuously posted along all streets and parts of streets and other public places and rights of way where the work and improvement hereinbefore

described is to be done and made, notices of the passage of this Resolution, in the manner and in the form required by law, and shall also cause a notice similar in substance to be published by two insertions in said daily newspaper, in the manner required by law, and thereupon said Superintendent of Streets shall cause to be filed in the office of the City Clerk of said City, affidavits showing the posting and publication of the said notices of street work.

That the City Clerk of said City be, and he is hereby directed, immediately upon the passage of this Resolution of Intention, to mail, with postage thereon prepaid, to each property owner whose property is to be assessed to pay the costs and expenses of said improvement, a postal card containing notice of the passage of this Resolution, designating the location and limits of the improvement provided for herein, and referring to this resolution for particulars, and stating that property belonging to such owner is to be assessed for said improvement, all in the manner, substance and form as prescribed by law; and thereupon said Clerk shall cause to be filed affidavits in proof of such mailing.

Passed and adopted by the said Common Council of the said City of San Diego, California, this 22nd day of September, 1913, by the following vote, to-wit:

AYES---COUNCILMEN Schmidt, Manney, Benbough, Fay and Adams.

NOES---NONE.

ABSENT-NONE.

D. K. Adams,

President of the Common Council of the City of
San Diego, California.

I HEREBY CERTIFY that the above and foregoing Resolution of Intention was passed by the Common Council of the said City of San Diego, at the time and by the vote above stated.

Allen H. Wright,

City Clerk of the City of San Diego, California, and Ex-Officio
Clerk of the Common Council of the City of San Diego.

(SEAL)

By W. E. Bartlett Deputy.

I HEREBY CERTIFY that the above and foregoing is a full, true and correct copy of Resolution No. 15116 of the resolutions of the City of San Diego, California, as adopted by the Common Council of said City on the 22nd day of September, 1913.

Allen H. Wright,

City Clerk of the City of San Diego, California.

By Y. A. Jacques Deputy.

RESOLUTION OF INTENTION NO. 15117.

I Street, between Third Street and San Diego & Arizona Railway Company's
Right-of-Way.

RESOLVED, that it is the intention of the Common Council of the City of San Diego, California; to order the following street work to be done, to-wit:

The paving, with asphalt pavement, laid upon a concrete base, of the roadway of I Street, in said City, from curb line to curb line, from the west line of Third Street to the northeasterly line of the San Diego & Arizona Railway Company's Right-of-Way, including the roadway of the intersections of said I Street with all cross streets, between said points, (excepting the intersection of said I Street with Second Street, and also excepting such portions of the said I Street and said intersections of streets, between said points, required by law to be kept in order or repair by any person or company having railroad tracks thereon), according to the specifications therefor contained in Ordinance No. 5176 of the ordinances of said City, and according to, and as shown upon the plans, drawings and typical cross-sections contained in Document No. 65564, on file in the office of the City Clerk of said City, and copies of which are on file in the office of the City Engineer of said City.

Also, as a part of said work, the construction of concrete curbing upon the said I Street, on both sides thereof, from the west line of Third Street to the northeasterly line of the San Diego & Arizona Railway Company's Right-of-way, including the returns in all intersections of said I Street with all cross streets, between said points, (excepting such portions of the said I Street and said intersections of streets, between said points, already curbed with concrete at the time of the adoption of this resolution of intention), according to the specifications therefor contained in Ordinance No. 4860 of the ordinances of said City, and as shown upon the plans, drawings and typical cross-sections contained in said Document No. 65564.

Also, as a part of said work, the construction upon both sides of the said I Street, between the west line of Third Street and the northeasterly line of the San Diego & Arizona Railway Company's Right-of-way, of granite block gutters, including the returns in all intersections of said I Street with all cross streets, between said points, (excepting the intersection of said I Street with Second Street, and also excepting such portions of the said I Street and said intersections of streets, between said points, required by law to be kept in order or repair by any person or company having railroad tracks thereon), according to the specifications therefor contained in Ordinance No. 4108 of the ordinances of said City, and as shown upon the plans, drawings and typical cross-sections contained in said Document No. 65564.

All of said plans, drawings and typical cross-sections contained in said Document No. 65564, are hereby approved and adopted as the plans, drawings and typical cross-sections to be followed, in connection with the specifications contained in said Ordinances No. 5176, No. 4860 and No. 4108, in said paving of, and said work upon, said I Street, between said points; and by reference thereto, all said plans, drawings and typical cross-sections contained in said Document No. 65564, and said specifications contained in said Ordinances No. 5176, No. 4860 and No. 4108, are incorporated herein and made a part hereof.

The said Common Council hereby determines that serial bonds bearing interest at the rate of seven per cent. per annum shall be issued to represent assessments of twenty-five dollars or over for the cost of said work or improvement. Said serial bonds shall extend over a period of nine years from the second day of January next succeeding their issuance, and an even annual proportion of the principal sum thereof shall be payable by coupon, on the second day of January, every year after their date, until the whole is paid, and the interest shall be payable semi-annually, by coupon, on the second days of January and July, respectively, of each year, at the rate of seven per cent. per annum on all sums unpaid, until the whole of said principal and interest are paid. Said bonds shall be issued in accordance with the provisions of an Act of the Legislature of the State of California, entitled, "An Act to Provide a System of Street Improvement Bonds to Represent Certain Assessments for the Cost of Street Work and Improvement Within Municipalities, and also for the Payment of such Bonds," approved February 27th, 1893, and of all acts supplementary thereto, or amendatory thereof.

Said district is described as follows, to-wit: All that real property in the said City of San Diego, included within the following exterior boundary lines, to-wit:

Beginning at a point on the west line of Third Street distant 150 feet north from the north line of I Street; thence west on a line parallel to and distant 150 feet north from the north line of I Street to an intersection with the east line of Front Street; thence westerly to a point on the west line of Front Street distant 150 feet north from the north line of I Street; thence west on a line parallel to and distant 150 feet north from the north line of I Street to a point distant 100 feet west from the west line of Union Street; thence south on a line parallel to and distant 100 feet west from the west line of Union Street to an intersection with the northeasterly line of the San Diego & Arizona Railway Company's right-of-way; thence southeasterly along said northeasterly line of said right-of-way to an intersection

Insert

shall be mentioned, is nary public rgeable upon hereby declare vement, and to

with the west line of Front Street; thence southeasterly to a point on the east line of Front Street distant 150 feet south from the south line of I Street; thence east on a line parallel to and distant 150 feet south from the south line of I Street to an intersection with the west line of Third Street; thence north along the west line of Third Street to the point or place of beginning; excepting therefrom all public streets, roads, alleys, avenues and highways.

A plat of which said district, indicating by a boundary line the extent of the territory included in said assessment district, approved by this Common Council, is on file in the office of the City Engineer of said City; reference to which is hereby made.

That the Evening Tribune, a daily newspaper published and circulated, and of general circulation, in the said City of San Diego, be, and it is hereby designated as the newspaper in which this Resolution of Intention shall be published by two insertions, and the notice of the passage thereof shall be published by two insertions, in the manner and by the persons required by law.

That the Clerk of the said City of San Diego be, and he is hereby directed to post this Resolution conspicuously for two days on or near the chamber door of the said Common Council, and to cause the same to be published by two insertions in said daily newspaper in the manner required by law.

That the Street Superintendent of the said City of San Diego shall, after the passage of this Resolution of Intention, cause to be conspicuously posted along all streets and parts of streets and other public places and rights of way where the work and improvement hereinbefore described is to be done and made, notices of the passage of this Resolution, in the manner and in the form required by law, and shall also cause a notice similar in substance to be published by two insertions in said daily newspaper, in the manner required by law, and thereupon said Superintendent of Streets shall cause to be filed in the office of the City Clerk of said City, affidavits showing the posting and publication of the said notices of street work.

That the City Clerk of said City be, and he is hereby directed, immediately upon the passage of this Resolution of Intention, to mail, with postage thereon prepaid, to each property owner whose property is to be assessed to pay the costs and expenses of said improvement, a postal card containing notice of the passage of this Resolution, designating the location and limits of the improvement provided for herein, and referring to this resolution for particulars, and stating that property belonging to such owner is to be assessed for said improvement, all in the manner, substance and form as prescribed by law; and thereupon said Clerk shall cause to be filed affidavits in proof of such mailing.

Passed and adopted by the said Common Council of the said City of San Diego, California, this 22nd day of September, 1913, by the following vote, to-wit:

AYES---COUNCILMEN Schmidt, Manney, Benbough, Fay and Adams.

NOES---NONE.

ABSENT-NONE.

D. K. Adams,

President of the Common Council of the City of
San Diego, California.

I HEREBY CERTIFY that the above and foregoing Resolution of Intention was passed by the Common Council of the said City of San Diego, at the time and by the vote above stated.

Allen H. Wright,

City Clerk of the City of San Diego, California, and Ex-Officio
Clerk of the Common Council of the City of San Diego.

(SEAL)

By W. E. Bartlett Deputy.

I HEREBY CERTIFY that the above and foregoing is a full, true and correct copy of Resolution No. 15117 of the resolutions of the City of San Diego, California, as adopted by

the Common Council of said City on the 22nd day of September, 1913.

Allen H. Wright,

City Clerk of the City of San Diego, California.

By Y. A. Jacques Deputy.

RESOLUTION OF INTENTION NO. 15118.

Thirty-first Street.

BE IT RESOLVED, that it is the intention of the Common Council of the City of San Diego, California, to order the following street work to be done, to-wit:

The grading, to the official grade thereof, of Thirty-first Street, in said City, for the entire width of said street, from property line to property line, from the north line of Hawthorn Street to the south line of Juniper Street, (excepting the intersection of said Thirty-first Street with Ivy Street), according to the specifications therefor contained in Ordinance No. 3510 of the ordinances of said City, and as shown upon the plans, drawings and typical cross-sections contained in Document No. 60227, on file in the office of the City Clerk of said City, and copies of which are on file in the office of the City Engineer of said City.

All of said plans, drawings and typical cross-sections contained in said Document No. 60227, are hereby approved and adopted as the plans, drawings and typical cross-sections to be followed, in connection with the specifications contained in said Ordinance No. 3510, in said grading of, and said work upon, said Thirty-first Street, between said points; and by reference thereto, all said plans, drawings and typical cross-sections contained in said Document No. 60227, and said specifications contained in said Ordinance No. 3510, are incorporated herein and made a part hereof.

That the Evening Tribune, a daily newspaper published and circulated, and of general circulation, in the said City of San Diego, be, and it is hereby designated as the newspaper in which this Resolution of Intention shall be published by two insertions, and the notice of the passage thereof shall be published by two insertions, in the manner and by the persons required by law.

That the Clerk of the said City of San Diego be, and he is hereby directed to post this Resolution conspicuously for two days on or near the chamber door of the said Common Council, and to cause the same to be published by two insertions in said daily newspaper in the manner required by law.

That the Street Superintendent of the said City of San Diego shall, after the passage of this Resolution of Intention, cause to be conspicuously posted along all streets and parts of streets and other public places and rights of way where the work and improvement hereinbefore described is to be done and made, notices of the passage of this Resolution, in the manner and in the form required by law, and shall also cause a notice similar in substance to be published by two insertions in said daily newspaper, in the manner required by law, and thereupon said Superintendent of Streets shall cause to be filed in the office of the City Clerk of said City, affidavits showing the posting and publication of the said notices of street work.

That the City Clerk of said City be, and he is hereby directed, immediately upon the passage of this Resolution of Intention, to mail, with postage thereon prepaid, to each property owner whose property is to be assessed to pay the costs and expenses of said improvement, a postal card containing notice of the passage of this Resolution, designating the location and limits of the improvement provided for herein, and referring to this resolution for particulars, and stating that property belonging to such owner is to be assessed for said improvement, all in the manner, substance and form as prescribed by law; and thereupon said Clerk shall cause to be filed affidavits in proof of such mailing.

Passed and adopted by the said Common Council of the said City of San Diego, California, this 22nd day of September, 1913, by the following vote, to-wit:

AYES---COUNCILMEN Schmidt, Manney, Benbough, Fay and Adams.

NOES---NONE.

ABSENT-NONE.

D. K. Adams,

President of the Common Council of the City of
San Diego, California.

I HEREBY CERTIFY that the above and foregoing Resolution of Intention was passed by the Common Council of the said City of San Diego, at the time and by the vote above stated.

Allen H. Wright,

City Clerk of the City of San Diego, California, and Ex-Officio
Clerk of the Common Council of the City of San Diego.

(SEAL)

By W. E. Bartlett Deputy.

I HEREBY CERTIFY that the above and foregoing is a full, true and correct copy of Resolution No. 15118 of the resolutions of the City of San Diego, California, as adopted by the Common Council of said City on the 22nd day of September, 1913.

Allen H. Wright,

City Clerk of the City of San Diego, California.

By Y. A. Jacques Deputy.

RESOLUTION OF INTENTION NO. 15119.

Madison Avenue,

RESOLVED, that it is the intention of the Common Council of the City of San Diego, California, to order the following street work to be done, to-wit:

The paving, with asphalt pavement, laid upon a concrete base, of the roadway of Madison Avenue, in said City, from curb line to curb line, from the west line of Park Boulevard to the east line of Garfield Avenue, including the roadway of all intersections of said Madison Avenue with all cross streets, between said points, and also including the roadway of all terminations of streets in said Madison Avenue, between said points, and also the roadway of said Madison Avenue leading into all alleys, between said points, according to the specifications therefor contained in Ordinance No. 5176 of the ordinances of said City, and according to, and as shown upon, the plans, drawings and typical cross-sections contained in Document No. 66073, on file in the office of the City Clerk of said City, and copies of which are on file in the office of the City Engineer of said City.

Also, as a part of said work, the construction of concrete curbing upon the said Madison Avenue, on both sides thereof, from the west line of Maryland Street to the east line of Garfield Avenue, including the returns in all intersections of said Madison Avenue with all cross streets, and also the returns in all terminations of streets in said Madison Avenue, between said points, (excepting such portions of the said Madison Avenue and the said intersections and terminations of streets, between said points, already curbed with concrete at the time of the adoption of this resolution of intention), according to the specifications therefor contained in Ordinance No. 4860 of the ordinances of said City, and as shown upon said plans, drawings and typical cross-sections contained in said Document No. 66073.

Also, as a part of said work, the construction of one twenty-four inch reinforced concrete culvert and its accessories at the intersection of Madison Avenue with North Avenue, according to the specifications therefor, and as shown upon the plans, drawings and typical cross-sections contained in said Document No. 66073.

All of said plans, drawings and typical cross-sections and specifications contained

in said Document No. 66073, are hereby approved and adopted as the plans, drawings and typical cross-sections to be followed, in connection with the specifications contained in said Ordinances No. 5176 and No. 4860, in said paving of, and said work upon, said Madison Avenue, between said points; and by reference thereto, all said plans, drawings and typical cross-sections and specifications contained in said Document No. 66073, and said specifications contained in said Ordinances No. 5176 and No. 4860, are incorporated herein and made a part hereof.

The said Common Council hereby determines that serial bonds bearing interest at the rate of seven per cent. per annum shall be issued to represent assessments of twenty-five dollars or over for the cost of said work or improvement. Said serial bonds shall extend over a period of nine years from the second day of January next succeeding their issuance, and an even annual proportion of the principal sum thereof shall be payable by coupon, on the second day of January, every year after their date, until the whole is paid, and the interest shall be payable semi-annually, by coupon, on the second days of January and July, respectively, of each year, at the rate of seven per cent. per annum on all sums unpaid, until the whole of said principal and interest are paid. Said bonds shall be issued in accordance with the provisions of an Act of the Legislature of the State of California, entitled, "An Act to provide a System of Street Improvement Bonds to Represent Certain Assessments for the Cost of Street Work and Improvement Within Municipalities, and also for the Payment of such Bonds," approved February 27th, 1893, and of all acts supplementary thereto, or amendatory thereof. And said Common Council hereby determines that said serial bonds shall be issued to represent the expenses of said work or improvement.

That the contemplated work of improvement, hereinbefore mentioned, is in the opinion of said Common Council of more than local and ordinary public benefit, and the expense of said work and improvement is made chargeable upon the district hereinafter described, and said Common Council does hereby declare said district to be the district benefited by said work and improvement, and to be assessed to pay the costs and expenses thereof. Said district is described as follows, to-wit: All that real property in the said City of San Diego, included within the following exterior boundary lines, to-wit:

Beginning at a point on the west line of Park Boulevard distant 25 feet south from the south line of Madison Avenue; thence west on a line parallel to and distant 25 feet south from the south line of Madison Avenue to a point distant 150 feet west from the west line of Park Boulevard; thence south on a line parallel to and distant 150 feet west from the west line of Park Boulevard to a point distant 150 feet south from the south line of Madison Avenue; thence west on a line parallel to and distant 150 feet south from the south line of Madison Avenue to an intersection with the east line of Maryland Street; thence southwesterly to a point on the west line of Maryland Street distant 200 feet south from the south line of Madison Avenue; thence west on a line parallel to and distant 200 feet south from the south line of Madison Avenue to the northeast corner of Villa Lot 182, University Heights; thence south along the east line of said Villa Lot 182 to the southeast corner of said Villa Lot, said point being distant 250 feet south from the south line of Madison Avenue; thence west on a line parallel to and distant 250 feet south from the south line of Madison Avenue to an intersection with the east line of New Hampshire Street; thence southwesterly to the most southerly corner of Villa Lot 86, University Heights; thence northwesterly along the southwesterly line of said Villa Lot 86 to the southeast corner of Villa Lot 82, University Heights; thence west along the south line of said Villa Lot 82, to the southwest corner of said Villa Lot 82; thence southwesterly along the southeasterly line of Villa Lot 81, University Heights, to a point distant 50 feet southwesterly from the southwesterly line of said Villa Lot 81, produced southeasterly; thence northwesterly on a line parallel to and distant 50 feet southwesterly from the southwesterly line of said Villa Lot 81, produced southeasterly and the southwesterly line of said Villa Lot 81, to an intersection with the north line of

Villa Lot 80, University Heights; thence northeasterly to an intersection of the westerly line of Garfield Avenue with the south line of Madison Avenue, said point being 356.1 feet west from the west line of New Hampshire Street; thence northeasterly to the most westerly corner of block 34, University Heights, according to Map thereof by G. A. d'Hemecourt; thence northeasterly along the southeasterly line of Garfield Avenue to an intersection with the west line of Massachusetts Street; thence southeasterly to a point on the east line of Massachusetts Street distant 275 feet north from the north line of Madison Avenue; thence east on a line parallel to and distant 275 feet north from the north line of Madison Avenue to an intersection with the west line of Rhode Island Street; thence easterly to an intersection of the southwesterly line of Garfield Avenue with the east line of Rhode Island Street; thence southeasterly, easterly and northeasterly along the southwesterly, southerly and southeasterly line of Garfield Avenue to an intersection with the west line of Delaware Street; thence northeasterly to an intersection of the east line of Delaware Street with the south line of Golden Gate Drive; thence east along the south line of Golden Gate Drive to an intersection with the west line of Cleveland Avenue; thence southeasterly to a point on the east line of Cleveland Avenue distant 150 feet north from the north line of Madison Avenue; thence east on a line parallel to and distant 150 feet north from the north line of Madison Avenue to a point distant 150 feet west from the west line of Park Boulevard; thence south on a line parallel to and distant 150 feet west from the west line of Park Boulevard to a point distant 25 feet north from the north line of Madison Avenue; thence east on a line parallel to and distant 25 feet north from the north line of Madison Avenue to an intersection with the west line of Park Boulevard; thence south along the west line of Park Boulevard to the point or place of beginning; excepting therefrom all public streets, roads, alleys, avenues and highways.

Said University Heights being according to the official map thereof, No. 1011, filed in the County Recorder's office of San Diego County, California.

Said University Heights Map by G. A. d'Hemecourt being filed in Book 8 of Lis Pendens, at page 36, in said County Recorder's office.

A plat of which said district, indicating by a boundary line the extent of the territory included in said assessment district, approved by this Common Council, is on file in the office of the City Engineer of said City; reference to which is hereby made.

That the Evening Tribune, a daily newspaper published and circulated, and of general circulation, in the said City of San Diego, be, and it is hereby designated as the newspaper in which this Resolution of Intention shall be published by two insertions, and the notice of the passage thereof shall be published by two insertions, in the manner and by the persons required by law.

That the Clerk of the said City of San Diego be, and he is hereby directed to post this Resolution conspicuously for two days on or near the chamber door of the said Common Council, and to cause the same to be published by two insertions in said daily newspaper in the manner required by law.

That the Street Superintendent of the said City of San Diego shall, after the passage of this Resolution of Intention, cause to be conspicuously posted along all streets and parts of streets and other public places and rights of way where the work and improvement hereinbefore described is to be done and made, notices of the passage of this Resolution, in the manner and in the form required by law, and shall also cause a notice similar in substance to be published by two insertions in said daily newspaper, in the manner required by law, and thereupon said Superintendent of Streets shall cause to be filed in the office of the City Clerk of said City, affidavits showing the posting and publication of the said notices of street work.

That the City Clerk of said City be, and he is hereby directed, immediately upon the passage of this Resolution of Intention, to mail, with postage thereon prepaid, to each

property owner whose property is to be assessed to pay the costs and expenses of said improvement, a postal card containing notice of the passage of this Resolution, designating the location and limits of the improvement provided for herein, and referring to this resolution for particulars, and stating that property belonging to such owner is to be assessed for said improvement, all in the manner, substance and form as prescribed by law; and thereupon said Clerk shall cause to be filed affidavits in proof of such mailing.

Passed and adopted by the said Common Council of the said City of San Diego, California, this 22nd day of September, 1913, by the following vote, to-wit:

AYES---COUNCILMEN Schmidt, Manney, Benbough, Fay and Adams.

NOES---NONE.

ABSENT-NONE.

D. K. Adams,

President of the Common Council of the City of
San Diego, California.

I HEREBY CERTIFY that the above and foregoing Resolution of Intention was passed by the Common Council of the said City of San Diego, at the time and by the vote above stated.

Allen H. Wright,

City Clerk of the City of San Diego, California, and Ex-Officio
Clerk of the Common Council of the City of San Diego.

(SEAL)

By W. E. Bartlett Deputy.

I HEREBY CERTIFY that the above and foregoing is a full, true and correct copy of Resolution No. 15119 of the resolutions of the City of San Diego, California, as adopted by the Common Council of said City on the 22nd day of September, 1913.

Allen H. Wright,

City Clerk of the City of San Diego, California.

By Y. A. Jacques Deputy.

RESOLUTION OF INTENTION NO. 15120.

Sewer in Sixth Street and F Street.

BE IT RESOLVED, that it is the intention of the Common Council of the City of San Diego, California, to order the following improvement to be made in said City of San Diego, to-wit:

The construction of a salt glazed vitrified pipe sewer, together with five manholes and accessories, commencing at a point 25 feet south of the north curb line of F Street and 12 feet east of the west curb line of Fifth Street; thence east on F Street to a point on Sixth Street 12 feet east of the west curb line of said Sixth Street; thence north on Sixth Street to a point 14 feet north from the center line of B Street, said point being distant 12 feet east of the west curb line of said Sixth Street; according to the plans, drawings and specifications therefor contained in Document No. 67122, on file in the office of the City Clerk of said City, and copies of which are on file in the office of the City Engineer of said City.

All of said plans, drawings and specifications contained in said Document No. 67122, are hereby approved and adopted as the plans, drawings and specifications to be followed in making said improvement; and by reference thereto, all said plans, drawings and specifications contained in said Document No. 67122, are incorporated herein and made a part hereof.

All of said improvements and said work to be done under and in conformity with that certain Act of the Legislature of the State of California, known as the "Vrooman Act."

That the Evening Tribune, a daily newspaper published and circulated, and of general circulation, in the said City of San Diego, be, and it is hereby designated as the newspaper

in which this Resolution of Intention shall be published by two insertions, and the notice of the passage thereof shall be published by two insertions, in the manner and by the persons required by law.

That the Clerk of the said City of San Diego, be, and he is hereby directed to post this Resolution conspicuously for two days on or near the chamber door of the said Common Council, and to cause the same to be published by two insertions in said daily newspaper in the manner required by law.

That the Street Superintendent of the said City of San Diego shall, after the passage of this Resolution of Intention, cause to be conspicuously posted along all streets and parts of streets and other public places and rights of way where the work and improvement hereinbefore described is to be done and made, notices of the passage of this Resolution, in the manner and in the form required by law, and shall also cause a notice similar in substance to be published by two insertions in said daily newspaper, in the manner required by law, and thereupon said Superintendent of Streets shall cause to be filed in the office of the City Clerk of said City, affidavits showing the posting and publication of the said notices of street work.

That the City Clerk of said City be, and he is hereby directed, immediately upon the passage of this Resolution of Intention, to mail, with postage thereon prepaid, to each property owner whose property is to be assessed to pay the costs and expenses of said improvement, a postal card containing notice of the passage of this Resolution, designating the location and limits of the improvement provided for herein, and referring to this resolution for particulars, and stating that property belonging to such owner is to be assessed for said improvement, all in the manner, substance and form as prescribed by law; and thereupon said Clerk shall cause to be filed affidavits in proof of such mailing.

Passed and adopted by the said Common Council of the said City of San Diego, California, this 22nd day of September, 1913, by the following vote, to-wit:

AYES---COUNCILMEN Schmidt, Manney, Benbough, Fay and Adams.

NOES---NONE.

ABSENT-NONE.

D. K. Adams,

President of the Common Council of the City of
San Diego, California.

I HEREBY CERTIFY that the above and foregoing Resolution of Intention was passed by the Common Council of the said City of San Diego, at the time and by the vote above stated.

Allen H. Wright,

City Clerk of the City of San Diego, California, and Ex-Officio
Clerk of the Common Council of the City of San Diego.

(SEAL)

By W. E. Bartlett Deputy.

I HEREBY CERTIFY that the above and foregoing is a full, true and correct copy of Resolution No. 15120 of the resolutions of the City of San Diego, California, as adopted by the Common Council of said City on the 22nd day of September, 1913.

Allen H. Wright,

City Clerk of the City of San Diego, California.

By Y. A. Jacques Deputy.

RESOLUTION OF INTENTION NO. 15121.

Third Street.

RESOLVED, that it is the intention of the Common Council of the City of San Diego, California, to order the following street work to be done, to-wit:

The paying with asphalt pavement, laid upon a concrete base, of the roadway of

Third Street, in said City, from curb line to curb line, from the north line of B Street to the south line of Cedar Street, including the roadway of all intersections of said Third Street with all cross streets, between said points, (excepting such portions of the said Third Street and said intersections of streets, between said points, required by law to be kept in order or repair by any person or company having railroad tracks thereon), according to the specifications therefor contained in Ordinance No. 5176 of the ordinances of said City, and according to, and as shown upon, the plans, drawings and typical cross-sections contained in Document No. 63757, on file in the office of the City Clerk of said City, and copies of which are on file in the office of the City Engineer of said City.

Also, as a part of said work, the construction upon the said Third Street of the following concrete curbing, to-wit: 150 feet of concrete curbing on the west side of said Third Street, between Ash Street and Beech Street; 150 feet of concrete curbing on the east side of said Third Street, between Ash Street and Beech Street; and 150 feet of concrete curbing on the east side of said Third Street, between Beech Street and Cedar Street; according to the specifications therefor contained in Ordinance No. 4860 of the ordinances of said City, and according to and as shown upon the plans, drawings and typical cross-sections contained in said Document No. 63757.

And also, as a part of said work, the construction of one cement concrete catch-basin on each side of the roadway of said Third Street, at the north line of B Street, as shown upon, and according to, the plans, drawings and typical cross-sections and specifications therefor contained in said Document No. 63757.

All of said plans, drawings and typical cross-sections and specifications contained in said Document No. 63757, are hereby approved and adopted as the plans, drawings and typical cross-sections and specifications to be followed, in connection with the specifications contained in said Ordinances No. 5176 and No. 4860, in said paving of, and said work upon said Third Street, between said points; and by reference thereto, all said plans, drawings and typical cross-sections and specifications contained in said Document No. 63757, and said specifications contained in said Ordinances No. 5176 and No. 4860, are incorporated herein and made a part hereof.

The said Common Council hereby determines that serial bonds bearing interest at the rate of seven per cent. per annum shall be issued to represent assessments of twenty-five dollars or over for the cost of said work or improvement. Said serial bonds shall extend over a period of nine years from the second day of January next succeeding their issuance, and an even annual proportion of the principal sum thereof shall be payable by coupon, on the second day of January, every year after their date, until the whole is paid, and the interest shall be payable semi-annually, by coupon, on the second days of January and July, respectively, of each year, at the rate of seven per cent. per annum on all sums unpaid, until the whole of said principal and interest are paid. Said bonds shall be issued in accordance with the provisions of an Act of the Legislature of the State of California, entitled, "An Act to Provide a System of Street Improvement Bonds to Represent Certain Assessments for the Cost of Street Work and Improvement Within Municipalities, and also for the Payment of such Bonds," approved February 27th, 1893, and of all acts supplementary thereto, or amendatory thereof. And said Common Council hereby determines that said serial bonds shall be issued to represent the expenses of said work or improvement.

That the contemplated work of improvement, hereinbefore mentioned, is in the opinion of said Common Council of more than local and ordinary public benefit, and the expense of said work and improvement is made chargeable upon the district hereinafter described, and said Common Council does hereby declare said district to be the district benefited by said work and improvement, and to be assessed to pay the costs and expenses thereof. Said district is described as follows, to-wit: All that real property in the said City of San Diego, included

within the following exterior boundary lines, to-wit:

Beginning at a point on the north line of B Street distant 100 feet east from the east line of Third Street; thence north on a line parallel to and distant 100 feet east from the east line of Third Street to the south line of Cedar Street; thence west along the south line of Cedar Street to a point distant 100 feet west from the west line of Third Street, thence south on a line parallel to and distant 100 feet west from the west line of Third Street to the north line of B Street; thence east along the north line of B Street to the point or place of beginning; excepting therefrom all public streets, roads, alleys, avenues and highways.

A plat of which said district, indicating by a boundary line the extent of the territory included in said assessment district, approved by this Common Council, is on file in the office of the City Engineer of said City; reference to which is hereby made.

That the Evening Tribune, a daily newspaper published and circulated, and of general circulation, in the said City of San Diego, be, and it is hereby designated as the newspaper in which this Resolution of Intention shall be published by two insertions, and the notice of the passage thereof shall be published by two insertions, in the manner and by the persons required by law.

That the Clerk of the said City of San Diego be, and he is hereby directed to post this Resolution conspicuously for two days on or near the chamber door of the said Common Council, and to cause the same to be published by two insertions in said daily newspaper in the manner required by law.

That the Street Superintendent of the said City of San Diego shall, after the passage of this Resolution of Intention, cause to be conspicuously posted along all streets and parts of streets and other public places and rights of way where the work and improvement hereinbefore described is to be done and made, notices of the passage of this Resolution, in the manner and in the form required by law, and shall also cause a notice similar in substance to be published by two insertions in said daily newspaper, in the manner required by law, and thereupon said Superintendent of Streets shall cause to be filed in the office of the City Clerk of said City, affidavits showing the posting and publication of the said notices of street work.

That the City Clerk of said City be, and he is hereby directed, immediately upon the passage of this Resolution of Intention, to mail, with postage thereon prepaid, to each property owner whose property is to be assessed to pay the costs and expenses of said improvement, a postal card containing notice of the passage of this Resolution, designating the location and limits of the improvement provided for herein, and referring to this resolution for particulars, and stating that property belonging to such owner is to be assessed for said improvement, all in the manner, substance and form as prescribed by law; and thereupon said Clerk shall cause to be filed affidavits in proof of such mailing.

Passed and adopted by the said Common Council of the said City of San Diego, California, this 22nd day of September, 1913, by the following vote, to-wit:

AYES---COUNCILMEN Schmidt, Manney, Benbough, Fay and Adams.

NOES---NONE.

ABSENT-NONE.

D. K. Adams,

President of the Common Council of the City of
San Diego, California.

I HEREBY CERTIFY that the above and foregoing Resolution of Intention, was passed by the Common Council of the said City of San Diego, at the time and by the vote above stated.

Allen H. Wright,

City Clerk of the City of San Diego, California, and Ex-Officio
Clerk of the Common Council of the City of San Diego.

(SEAL)

By W. E. Bartlett Deputy.

I HEREBY CERTIFY that the above and foregoing is a full, true and correct copy of Resolution No. 15121 of the resolutions of the City of San Diego, California, as adopted by the Common Council of said City on the 22nd day of September, 1913.

Allen H. Wright,

City Clerk of the City of San Diego, California.

By *W. E. Bartlett* Deputy.

RESOLUTION OF INTENTION NO. 15122.

Mission Avenue.

RESOLVED, that it is the intention of the Common Council of the City of San Diego, California, to change the grade of MISSION AVENUE, in said City, between the east line of Georgia Street and the west line of Florida Street, as follows, to-wit:

At the intersection of the east line of Georgia Street with the southeasterly line of Mission Avenue, the grade elevation to remain at 344.10 feet; at a point on the southeasterly line of Mission Avenue distant 25 feet northeasterly from the last named point, change the grade elevation from 343.70 feet to 343.90 feet; at a point on the southeasterly line of Mission Avenue distant 20 feet northeasterly from the last named point, change the grade elevation from 343.30 feet to 343.76 feet; at a point on the southeasterly line of Mission Avenue distant 20 feet northeasterly from the last named point, change the grade elevation from 342.70 feet to 343.61 feet; at a point on the southeasterly line of Mission Avenue distant 13.8 feet northeasterly from the last named point, change the grade elevation from 342.22 feet to 343.50 feet; at a point on the southeasterly line of Mission Avenue distant 6.2 feet northeasterly from the last named point, change the grade elevation from 342.00 feet to 342.97 feet; at a point on the southeasterly line of Mission Avenue distant 20 feet northeasterly from the last named point, change the grade elevation from 341.00 feet to 341.25 feet; at a point on the southeasterly line of Mission Avenue distant 20 feet northeasterly from the last named point, change the grade elevation from 339.70 feet to 339.53 feet; at a point on the southeasterly line of Mission Avenue distant 20 feet northeasterly from the last named point, change the grade elevation from 338.00 feet to 337.81 feet; at a point on the southeasterly line of Mission Avenue distant 20 feet northeasterly from the last named point, change the grade elevation from 336.00 feet to 336.09 feet; at a point on the southeasterly line of Mission Avenue distant 160 feet northeasterly from the last named point, change the grade elevation from 320.00 feet to 322.33 feet.

At the intersection of the southeasterly line of Mission Avenue with the west line of Florida Street, the grade elevation to remain at 318.30 feet.

At the intersection of the northwesterly line of Mission Avenue with the east line of Georgia Street, the grade elevation to remain at 344.80 feet; at a point on the northwesterly line of Mission Avenue distant 25 feet northeasterly from the last named point, change the grade elevation from 344.60 feet to 342.73 feet; at a point on the northwesterly line of Mission Avenue distant 20 feet northeasterly from the last named point, change the grade elevation from 344.40 feet to 341.07 feet; at a point on the northwesterly line of Mission Avenue distant 20 feet northeasterly from the last named point, change the grade elevation from 344.00 feet to 339.41 feet; at a point on the northwesterly line of Mission Avenue distant 20 feet northeasterly from the last named point, change the grade elevation from 343.30 feet to 337.75 feet; at a point on the northwesterly line of Mission Avenue distant 20 feet northeasterly from the last named point, change the grade elevation from 342.50 feet to 336.09 feet; at a point on the northwesterly line of Mission Avenue distant 20 feet northeasterly from

the last named point, change the grade elevation from 341.60 feet to 334.43 feet; at a point on the northwesterly line of Mission Avenue distant 20 feet northeasterly from the last named point, change the grade elevation from 339.90 feet to 332.77 feet; at a point on the northwesterly line of Mission Avenue distant 20 feet northeasterly from the last named point, change the grade elevation from 338.00 feet to 331.11 feet; at a point on the northwesterly line of Mission Avenue distant 128 feet northeasterly from the last named point, change the grade elevation from 325.20 feet to 320.50 feet; at a point on the northwesterly line of Mission Avenue distant 32 feet northeasterly from the last named point, change the grade elevation from 322.00 feet to 320.37 feet; at the intersection of the northwesterly line of Mission Avenue with the west line of Florida Street, the grade elevation to remain at 320.20 feet.

And the grade of said Mission Avenue, between the points hereinbefore mentioned, shall have a uniform ascent and descent, and the center line of said street shall have an average elevation of the opposite curb grades.

All of said grade elevations to be above the datum line of levels, as fixed by Ordinance No. 3950 of the ordinances of said City.

And said Common Council hereby elects to proceed, in making said change of grade, under the provisions of the "Change of Grade Act of 1909."

That THE EVENING TRIBUNE, a daily newspaper published and circulated, and of general circulation, in the said City of San Diego, be, and it is hereby designated as the newspaper in which this Resolution of Intention shall be published for two days, and the notice of the passage thereof shall be published for six days in the manner and by the persons required by law.

That the Clerk of the said City of San Diego be, and he is hereby directed to post this Resolution of Intention conspicuously for two days on or near the chamber door of the said Common Council, and to cause the same to be published by two insertions in said daily newspaper in the manner required by law.

That the Street Superintendent of the City of San Diego shall thereupon cause to be conspicuously posted along the street designated in this Resolution of Intention where said change or modification of grade is proposed to be made, at not more than one hundred feet in distance apart, but not less than three in all, notices of the passage of this Resolution of Intention, in the manner and in the form required by law, and shall also cause a notice similar in substance to be published for six days in said daily newspaper in the manner required by law.

Passed and adopted by the said Common Council of the said City of San Diego, California, this 22nd day of September, 1913, by the following vote, to-wit:

AYES---COUNCILMEN Schmidt, Manney, Benbough, Fay and Adams.

NOES---NONE.

ABSENT-NONE.

D. K. Adams,

President of the Common Council of the City of
San Diego, California.

I HEREBY CERTIFY that the above and foregoing Resolution of Intention was passed by the Common Council of the said City of San Diego, at the time and by the vote above stated.

Allen H. Wright,

City Clerk of the City of San Diego, California, and Ex-Officio
Clerk of the Common Council of the said City of San Diego.

(SEAL)

By W. E. Bartlett Deputy.

I HEREBY CERTIFY that the above and foregoing is a full, true and correct copy of Resolution No. 15122 of the resolutions of the City of San Diego, California, as adopted by the Common Council of said City on the 22nd day of September, 1913.

Allen H. Wright,

City Clerk of the City of San Diego, California.

By *Y. A. Jaques* Deputy.

RESOLUTION ORDERING WORK NO. 15123.

Willow Street, between Macaulay and Canon Streets, Roseville.

RESOLVED By the Common Council of the City of San Diego, California, that the public interest and convenience of said City require that the street work hereinafter described be done, and therefore the said Common Council hereby orders the following street work to be done, to-wit:

The grading, and paving with decomposed granite, to the official grade thereof, of the roadway of Willow Street, in Roseville, in said City, from curb line to curb line, from the southwesterly line of Macaulay Street to the northeasterly line of Canon Street, including the roadway of all intersections of said Willow Street with all cross streets, between said points, as shown upon, and according to, the plans, drawings and typical cross-sections and specifications therefor contained in Document No. 64767, on file in the office of the City Clerk of said City, and copies of which are on file in the office of the City Engineer of said City.

Also, as a part of said work, the grading to the official grade thereof, of said Willow Street, on both sides thereof, between the curb line of said street and the property line, from the southwesterly line of Macaulay Street to the northeasterly line of Canon Street, including the returns in all intersections of said Willow Street with all cross streets, between said points, as shown upon and according to the plans, drawings and typical cross-sections and specifications therefor contained in said Document No. 64767.

Also, as a part of said work, the construction of cement concrete curbing and cement concrete gutters on both sides of the said Willow Street, from the southwesterly line of Macaulay Street to the northeasterly line of Canon Street, including the returns in all intersections of said Willow Street with all cross streets, between said points, as shown upon, and according to, the plans, drawings and typical cross-sections and specifications therefor contained in said Document No. 64767.

And also, as a part of said work, the construction across the said Willow Street, of one ten-inch cement pipe culvert, 102 feet in length, together with its accessories, said culvert to be located 50 feet northeasterly from the northeasterly line of Dickens Street on the southeasterly side of said Willow Street, and 37 feet northeasterly from the northeasterly line of Dickens Street on the northwesterly side of said Willow Street; all as shown upon and according to the plans, drawings and typical cross-sections and specifications therefor contained in said Document No. 64767.

All of said plans, drawings and typical cross-sections and specifications contained in said Document No. 64767, are, by reference thereto, incorporated herein and made a part hereof.

The costs and expenses of said work and improvement are to be assessed upon the district which is more particularly described in Resolution of Intention No. 14498, on file in the office of the City Clerk of said City.

For further particulars, and a description of said assessment district, reference is hereby made to said Resolution of Intention No. 14498.

The said Common Council determined that serial bonds bearing interest at the rate of seven per cent. per annum shall be issued to represent assessments of twenty-five dollars or over for the cost of said work or improvement. Said serial bonds shall extend over a period ending nine years from the second day of January next succeeding their date, and an even annual proportion of the principal sum thereof shall be payable by coupon, on the second day

of January, every year after their date, until the whole is paid, and the interest shall be payable semi-annually, by coupon, on the second days of January and July, respectively, of each year, at the rate of seven per cent. per annum on all sums unpaid, until the whole of said principal and interest are paid. Said bonds shall be issued in accordance with the provisions of an Act of the Legislature of the State of California, entitled, "An Act to Provide a System of Street Improvement Bonds to Represent Certain Assessments for the Cost of Street Work and Improvement Within Municipalities, and also for the Payment of such Bonds," approved February 27th, 1893, and of all acts supplementary thereto, or amendatory thereof. And said Common Council determined that said serial bonds shall be issued to represent the expenses of said work or improvement.

The EVENING TRIBUNE, a daily newspaper published and circulated and of general circulation in said City of San Diego, is hereby designated as the newspaper in which this Resolution Ordering Work, and the notice of said work inviting sealed proposals for doing the same, shall be published, in the manner and form, and by the persons required by law.

The Clerk of the said City of San Diego is hereby directed to post conspicuously for five days, on or near the chamber door of the said Common Council, in the manner and form required by law, a notice with specifications inviting sealed proposals or bids for doing said work; and said Clerk is hereby directed to publish, for two days in said newspaper in the manner and form required by law, a notice of said work, inviting sealed proposals or bids for doing the said work, and referring to the specifications posted or on file. Said notice shall require either a certified check or bond, as prescribed by law, for an amount not less than ten per cent. of the aggregate of the proposal.

Said Clerk of the said city of San Diego is also directed to publish for two days in said newspaper, in the manner required by law, this resolution ordering work.

Passed and adopted by the Common Council of the said City of San Diego, California, this 22nd day of September, 1913, by the following vote, to-wit:

AYES---COUNCILMEN Schmidt, Manney, Benbough, Fay and Adams.

NOES---NONE.

ABSENT-NONE.

D. K. Adams,

President of the Common Council of the City of
San Diego, California.

I HEREBY CERTIFY that the above and foregoing Resolution Ordering Work was passed by the Common Council of the said City of San Diego, at the time and by the vote, above stated.

Allen H. Wright,

City Clerk of the City of San Diego, California, and Ex-Officio
Clerk of the Common Council of the said City of San Diego.

(SEAL)

By W. E. Bartlett Deputy.

I HEREBY CERTIFY that the above and foregoing is a full, true and correct copy of Resolution No. 15123 of the resolutions of the City of San Diego, California, as adopted by the Common Council of said City on the 22nd day of September, 1913.

Allen H. Wright,

City Clerk of the City of San Diego, California.

By W. E. Bartlett Deputy.

RESOLUTION ORDERING WORK NO. 15124.

Willow Street, between Dumas and Olyphant Streets, Roseville.

RESOLVED, By the Common Council of the City of San Diego, California, that the public interest and convenience of said City require that the street work hereinafter described be done, and therefore the said Common Council hereby orders the following street work to be

done, to-wit:

The grading, and paving with decomposed granite, to the official grade thereof, of the roadway of Willow Street, in Roseville, in said City, from curb line to curb line, from the southwesterly line of Dumas Street to the southwesterly line of Olyphant Street, including the roadway of all intersections of said Willow Street with all cross streets, between said points, as shown upon, and according to, the plans, drawings and typical cross-sections and specifications therefor contained in Document No. 64768, on file in the office of the City Clerk of said City, and copies of which are on file in the office of the City Engineer of said City.

Also, as a part of said work, the grading to the official grade thereof, of said Willow Street, on both sides thereof, between the curb line of said street and the property line, from the southwesterly line of Dumas Street to the southwesterly line of Olyphant Street, including the returns in all intersections of said Willow Street with all cross streets, between said points, as shown upon, and according to, the plans, drawings and typical cross-sections and specifications therefor contained in said Document No. 64768.

Also, as a part of said work, the construction of cement concrete curbing and cement concrete gutters on both sides of the said Willow Street, from the southwesterly line of Dumas Street to the southwesterly line of Olyphant Street, including the returns in all intersections of said Willow Street with all cross streets, between said points, as shown upon, and according to, the plans, drawings and typical cross-sections and specifications therefor contained in said Document No. 64768.

Also, as a part of said work, the construction across the said Willow Street, at the intersection of said Willow Street with Alcott Street, of one sixteen-inch double-strength cement pipe culvert, 170 feet in length, together with its accessories; also the construction of two cement concrete catch-basins, and two ten-inch cement pipes leading from said catch-basins into said culvert;

Also, as a part of said work, the construction across the said Willow Street, at the intersection of said Willow Street with Younge Street, of one sixteen-inch double-strength cement pipe culvert, 130 feet in length, together with its accessories; also the construction of two cement concrete catch-basins, and two twelve-inch cement pipes leading from said catch-basins into said culvert;

Also, as a part of said work, the construction across the said Willow Street, of one fourteen-inch double-strength cement pipe culvert, 148 feet in length, together with its accessories, said culvert to be located 28 feet northeasterly from the northeasterly line of Voltaire Street on the southeasterly side of said Willow Street, and 55 feet northeasterly from the northeasterly line of Voltaire Street on the northwesterly side of said Willow Street;

Also, as a part of said work, the construction across the said Willow Street, of one fourteen-inch double-strength cement pipe culvert, 175 feet in length, together with its accessories, said culvert to be located 108 feet southwesterly from the southwesterly line of Sterne Street on the southeasterly line of said Willow Street and 80 feet southwesterly from the southwesterly line of Sterne Street on the northwesterly side of said Willow Street;

All of said culverts, and their accessories, and said catch-basins to be constructed as shown upon, and according to, the plans, drawings and typical cross-sections and specifications therefor contained in said Document No. 64768.

All of said plans, drawings and typical cross-sections and specifications contained in said Document No. 64768, are, by reference thereto incorporated herein and made a part hereof.

The costs and expenses of said work and improvement are to be assessed upon the district which is more particularly described in Resolution of Intention No. 14497, on file in the office of the City Clerk of said City.

For further particulars, and a description of said assessment district, reference is hereby made to said Resolution of Intention No. 14497.

The said Common Council determined that serial bonds bearing interest at the rate of seven per cent. per annum shall be issued to represent assessments of twenty-five dollars or over for the cost of said work or improvement. Said serial bonds shall extend over a period ending nine years from the second day of January next succeeding their date, and an even annual proportion of the principal sum thereof shall be payable by coupon, on the second day of January, every year after their date, until the whole is paid, and the interest shall be payable semi-annually, by coupon, on the second days of January and July, respectively, of each year, at the rate of seven per cent. per annum on all sums unpaid, until the whole of said principal and interest are paid. Said bonds shall be issued in accordance with the provisions of an Act of the Legislature of the State of California, entitled, "An Act to Provide a System of Street Improvement Bonds to Represent Certain Assessments for the Cost of Street Work and Improvement Within Municipalities, and also for the Payment of such Bonds," approved February 27th, 1893, and of all acts supplementary thereto, or amendatory thereof. And said Common Council determined that said serial bonds shall be issued to represent the expenses of said work or improvement.

The EVENING TRIBUNE, a daily newspaper published and circulated and of general circulation in said City of San Diego, is hereby designated as the newspaper in which this Resolution Ordering Work, and the notice of said work inviting sealed proposals for doing the same, shall be published, in the manner and form, and by the persons required by law.

The Clerk of the said City of San Diego is hereby directed to post conspicuously for five days, on or near the chamber door of the said Common Council, in the manner and form required by law, a notice with specifications inviting sealed proposals or bids for doing said work; and said Clerk is hereby directed to publish, for two days in said newspaper in the manner and form required by law, a notice of said work, inviting sealed proposals or bids for doing the said work, and referring to the specifications posted or on file. Said notice shall require either a certified check or bond, as prescribed by law, for an amount not less than ten per cent. of the aggregate of the proposal.

Said Clerk of the said city of San Diego is also directed to publish for two days in said newspaper, in the manner required by law, this resolution ordering work.

Passed and adopted by the Common Council of the said City of San Diego, California, this 22nd day of September, 1913, by the following vote, to-wit:

AYES---COUNCILMEN Schmidt, Manney, Benbough, Fay and Adams.

NOES---NONE.

ABSENT-NONE.

D. K. Adams,

President of the Common Council of the City of
San Diego, California.

I HEREBY CERTIFY that the above and foregoing Resolution Ordering Work was passed by the Common Council of the said City of San Diego, at the time and by the vote, above stated.

Allen H. Wright,

City Clerk of the City of San Diego, California, and Ex-Officio
Clerk of the Common Council of the said City of San Diego.

(SEAL)

By W. E. Bartlett Deputy.

I HEREBY CERTIFY that the above and foregoing is a full, true and correct copy of Resolution No. 15124 of the resolutions of the City of San Diego, California, as adopted by the Common Council of said City on the 22nd day of September, 1913.

Allen H. Wright,

City Clerk of the City of San Diego, California.

By W. E. Bartlett Deputy.

RESOLUTION CHANGING GRADE NO. 15125.

Magnolia Avenue.

WHEREAS, all the acts and things required by law to confer jurisdiction upon the Common Council of the City of San Diego, California, to change the grade of Magnolia Avenue, in La Jolla, in said City, from the southwesterly line of Prospect Street to a point 227 feet northeasterly from the northeasterly line of Exchange Place, as described in Resolution of Intention No. 13238, on file in the office of the City Clerk of said City, have been done, and no protests against such proposed change or modification of grade having been filed with the Clerk of said Council, within the time provided by law, NOW THEREFORE,

BE IT RESOLVED, that the Common Council of the City of San Diego, California, hereby orders the change and modification of the grade of said Magnolia Avenue, between said points, to be made as proposed by and described in said Resolution of Intention, as follows, to-wit:

At the intersection of the southwesterly line of Prospect Street and the southeasterly line of Magnolia Avenue, the grade elevation to remain at 131.00 feet.

At a point on the southeasterly line of Magnolia Avenue, 100 feet southwesterly from the last named point, change the grade elevation from 137.67 feet to 133.00 feet.

At a point on the southeasterly line of Magnolia Avenue, 227 feet northeasterly from the northeasterly line of Exchange Place, the grade elevation to remain at 145.00 feet.

And the grade of said Magnolia Avenue, between the points hereinbefore mentioned, shall have a uniform ascent and descent, and the center line of said street shall have an average elevation of the opposite curb grades.

All of said grade elevations to be above the datum line of levels, as fixed by Ordinance No. 3950 of the ordinances of said City.

That The Evening Tribune, a daily newspaper published and circulated, and of general circulation, in the said City of San Diego, be, and it is hereby designated as the newspaper in which this resolution ordering change of grade shall be published for two days, in the manner and by the persons required by law.

That the Clerk of the said City of San Diego, be, and he is hereby directed to cause this resolution ordering change of grade to be published by two insertions in said daily newspaper in the manner required by law.

Passed and adopted by the said Common Council of the said City of San Diego, California, this 22nd day of September, 1913, by the following vote, to-wit:

AYES---COUNCILMEN Schmidt, Manney, Benbough, Fay and Adams.

NOES---NONE.

ABSENT-NONE.

D. K. Adams,

President of the Common Council of the City of
San Diego, California.

I HEREBY CERTIFY that the above and foregoing Resolution was passed by the Common Council of the said City of San Diego, at the time and by the vote, above stated.

Allen H. Wright,

City Clerk of the City of San Diego, California, and Ex-Officio
Clerk of the Common Council of the City of San Diego.

(SEAL)

By W. E. Bartlett Deputy.

I HEREBY CERTIFY that the above and foregoing is a full, true and correct copy of Resolution No. 15125 of the resolutions of the City of San Diego, California, as adopted by the Common Council of said City on the 22nd day of September, 1913.

Allen H. Wright,

City Clerk of the City of San Diego, California.

By Y. A. Jacques Deputy.

RESOLUTION CHANGING GRADE NO. 15126.

Louisiana Street.

WHEREAS, all the acts and things required by law to confer jurisdiction upon the Common Council of the City of San Diego, California, to order the change of the grade of LOUISIANA STREET, in said City, from the north line of Polk Avenue to the south line of Meade Street, as described in Resolution of Intention No. 14356, on file in the office of the City Clerk of said City, have been done, and no protests against such proposed change or modification of grade having been filed with the Clerk of said Council, within the time provided by law, NOW THEREFORE,

BE IT RESOLVED, that the Common Council of the City of San Diego, California, hereby orders the change and modification of the grade of said Louisiana Street, between said points, to be made as proposed by and described in said Resolution of Intention, as follows, to-wit:

At the intersection of Louisiana Street with Polk Avenue; at the northwest corner, the grade elevation to remain at 302.00 feet; at the northeast corner, the grade elevation to remain at 302.00 feet.

At a point on the west line of Louisiana Street distant 100 feet south from the south line of Howard Avenue, change the grade elevation from 329.00 feet to 326.17 feet; at a point on the west line of Louisiana Street distant 60 feet south from the last named point, change the grade elevation from 326.00 feet to 323.27 feet.

At a point on the east line of Louisiana Street distant 100 feet south from the south line of Howard Avenue, change the grade elevation from 329.00 feet to 325.34 feet; at a point on the east line of Louisiana Street distant 60 feet south from the last named point, change the grade elevation from 326.00 feet to 322.54 feet.

At the intersection of Louisiana Street with Howard Avenue; at the southwest corner, change the grade elevation from 332.00 feet to 331.00 feet; at the southeast corner, change the grade elevation from 332.00 feet to 330.00 feet; at the northeast corner, change the grade elevation from 333.00 feet to 331.00 feet; at the northwest corner, change the grade elevation from 333.00 feet to 331.00 feet.

At a point on the west line of Louisiana Street distant 100 feet north from the north line of Howard Avenue, change the grade elevation from 332.00 feet to 329.96 feet; at a point on the east line of Louisiana Street at right angles to the last named point, change the grade elevation from 332.00 feet to 329.67 feet.

At the intersection of Louisiana Street with El Cajon Avenue; at the southwest corner, change the grade elevation from 328.00 feet to 327.50 feet; at the southeast corner, change the grade elevation from 327.00 feet to 326.50 feet; at the northeast corner, change the grade elevation from 328.00 feet to 326.00 feet; at the northwest corner, change the grade elevation from 329.00 feet to 327.00 feet.

At the intersection of Louisiana Street with Meade Street; at the southwest corner, the grade elevation to remain at 333.40 feet; at the southeast corner, the grade elevation to remain at 332.80 feet.

And the grade of said Louisiana Street, between the points hereinbefore mentioned, shall have a uniform ascent and descent, and the center line of said street shall have an average elevation of the opposite curb grades.

All of said grade elevations to be above the datum line of levels, as fixed by Ordinance No. 3950 of the ordinances of said City.

That The Evening Tribune, a daily newspaper published and circulated, and of general circulation, in the said City of San Diego, be, and it is hereby designated as the newspaper in which this resolution ordering change of grade shall be published for two days, in the manner and by the persons required by law.

That the Clerk of the said City of San Diego be, and he is hereby directed to cause this resolution ordering change of grade to be published by two insertions in said daily newspaper in the manner required by law.

Passed and adopted by the said Common Council of the said City of San Diego, California, this 22nd day of September, 1913, by the following vote, to-wit:

AYES---COUNCILMEN Schmidt, Manney, Benbough, Fay and Adams.

NOES---NONE.

ABSENT-NONE.

D. K. Adams,

President of the Common Council of the City of
San Diego, California.

I HEREBY CERTIFY that the above and foregoing Resolution was passed by the Common Council of the said City of San Diego, at the time and by the vote, above stated.

Allen H. Wright,

City Clerk of the City of San Diego; California, and Ex-Officio
Clerk of the Common Council of the City of San Diego.

(SEAL)

By W. E. Bartlett Deputy.

I HEREBY CERTIFY that the above and foregoing is a full, true and correct copy of Resolution No. 15126 of the resolutions of the City of San Diego, California, as adopted by the Common Council of said City on the 22nd day of September, 1913.

Allen H. Wright,

City Clerk of the City of San Diego, California.

By W. E. Bartlett Deputy.

RESOLUTION OF AWARD NO. 15127.

Front Street.

RESOLVED, that the Common Council of the City of San Diego, California, having in open session on the 8th day of September, 1913, opened, examined and publicly declared all sealed proposals or bids offered for doing the following work, to-wit:

The paving, with asphalt pavement, laid upon a concrete base, of the roadway of Front Street, in said City, from curb line to curb line, from the north line of B Street to the north line of Maple Street, including the roadway of all intersections of said Front Street with all cross streets, between said points, according to the specifications therefor contained in Ordinance No. 5000 of the ordinances of said City, and according to, and as shown upon, the plans, drawings and typical cross-sections contained in Document No. 63951, on file in the office of the City Clerk of said City, and copies of which are on file in the office of the City Engineer of said City.

And also, as a part of said work, the construction upon the said Front Street of the following cement concrete curbing, to-wit: 20 feet of concrete curbing on the east side of said Front Street, between Cedar Street and Date Street; 6 feet of concrete curbing on the west side of said Front Street, between Date Street and Elm Street; and 47.5 feet of concrete curbing on the east side of said Front Street, between Kalmia Street and Laurel Street; according to the specifications therefor contained in Ordinance No. 4860 of the ordinances of said City, and according to, and as shown upon, the said plans, drawings and typical cross-sections contained in said Document No. 63951.

Also, as a part of said work, the construction in the said Front Street of the

following reinforced concrete culverts, to-wit: one twenty-four inch reinforced concrete culvert, and its accessories, at each of the intersections of said Front Street with Grape Street, Ivy Street, Juniper Street, Kalmia Street and Laurel Street; all as shown upon, and according to, the plans, drawings and typical cross-sections and specifications therefor contained in said Document No. 63951.

And also, as a part of said work, the construction of one cement concrete catch-basin on each side of the said Front Street, at the north line of B Street, according to the specifications therefor, and as shown upon the plans, drawings and typical cross-sections contained in said Document No. 63951.

All of said plans, drawings and typical cross-sections and specifications contained in said Document No. 63951, and said specifications contained in said Ordinances No. 5000 and No. 4860, are, by reference thereto, incorporated herein and made a part hereof.

The costs and expenses of said work and improvement are to be assessed upon the district which is more particularly described in Resolution of Intention No. 14346, on file in the office of the City Clerk of said City.

For further particulars, and a description of said assessment district, reference is hereby made to said Resolution of Intention No. 14346.

The said Common Council hereby rejects all of said proposals or bids, except the next herein mentioned, and hereby awards the contract for said work to the lowest, regular, responsible bidder, to-wit: To The Barber Asphalt Paving Company at the prices specified in its bid for said work, on file in the office of the Clerk of said City, to-wit: Asphalt pavement, per square foot, 16-3/10 cents; cement curb, per lineal foot, 35 cents; 2 cement concrete catch-basins at Front and B Streets, complete, \$75.00; 24 inch reinforced concrete culverts, with their accessories, per lineal foot, \$1.75.

The Clerk of said City of San Diego is hereby directed to post a notice of this award conspicuously for five days on or near the chamber door of the said Common Council, and also to cause said notice to be published for two days in The Evening Tribune, a daily newspaper published and circulated, and of general circulation, in the said City of San Diego, and hereby designated for that purpose.

The said Common Council determined that serial bonds bearing interest at the rate of seven per cent. per annum shall be issued to represent assessments of twenty-five dollars or over for the cost of said work or improvement. Said serial bonds shall extend over a period ending nine years from the second day of January next succeeding their date, and an even annual proportion of the principal sum thereof shall be payable by coupon, on the second day of January, every year after their date, until the whole is paid, and the interest shall be payable semi-annually, by coupon, on the second days of January and July, respectively, of each year, at the rate of seven per cent. per annum on all sums unpaid, until the whole of said principal and interest are paid. Said bonds shall be issued in accordance with the provisions of an Act of the Legislature of the State of California, entitled, "An Act to Provide a System of Street Improvement Bonds to Represent Certain Assessments for the Cost of Street Work and Improvement Within Municipalities, and also for the Payment of such Bonds," approved February 27th, 1893, and of all acts supplementary thereto, or amendatory thereof. And said Common Council determined that said serial bonds shall be issued to represent the expenses of said work or improvement.

Passed and adopted by the said Common Council of the said City of San Diego, California, this 22nd day of September, 1913, by the following vote, to-wit:

AYES---COUNCILMEN Schmidt, Manney, Benbough, Fay and Adams.

NOES---NONE.

ABSENT-NONE.

D. K. Adams,

President of the Common Council of the City of
San Diego, California.

The foregoing Resolution of Award was thereupon approved by the said Common Council of the said City of San Diego, California, this 22nd day of September, 1913, by the following vote, to-wit:

AYES---COUNCILMEN Schmidt, Manney, Benbough, Fay and Adams.

NOES---NONE.

ABSENT-NONE.

being a three-fourths vote of said Common Council.

D. K. Adams,

President of the Common Council of the City of
San Diego, California.

I HEREBY CERTIFY that the above and foregoing is a full, true and correct copy of Resolution No. 15127 of the resolutions of the City of San Diego, California, as adopted by the Common Council of said City on the 22nd day of September, 1913.

Allen H. Wright,

City Clerk of the City of San Diego, California.

By Y. A. Jacques Deputy.

R E S O L U T I O N N O. 1 5 1 2 8.

Accepting the bid of the San Diego Electric Railway Company, a corporation, for and awarding to said Company, the franchise and authority to construct, maintain and operate a street railway for a period commencing on the taking effect of ordinance granting the same and ending on the First day of September, 1952, upon certain streets and through the Balboa Park of the City of San Diego, California,

WHEREAS, pursuant to the provisions of the Charter of the City of San Diego, the San Diego Electric Railway Company, a corporation, on the 30th day of July, 1913, filed its application for the franchise and authority to construct, maintain and operate a street railway upon certain streets and through the Balboa Park of said City, upon terms and conditions set out in said application and in the Resolution of the Board of Park Commissioners dated August 8th, 1913, on file in the office of the City Clerk of said City in the matter of this application; and,

WHEREAS, upon full consideration of said application and said resolution of said Board and the premises, the said Common Council did in open session on the 13th day of August, 1913, by its resolution No. 14682 determine that it was for the best interest of the City that such franchise and authority be granted, as applied for in said application, which said resolution was published once, on the 15th day of August, 1913, in the City official newspaper, to-wit: The Evening Tribune, as therein directed, and in all respects as required by law; and,

WHEREAS, said Common Council in said resolution directed the City Clerk of said City to advertise the fact of said Application together with a statement that it was proposed to grant said franchise and authority as applied for, and that bids would be received therefor, and that it would be sold, struck off and awarded to the highest cash bidder, therefor, in the official newspaper of said City, to-wit: The Evening Tribune; and,

WHEREAS, NOTICE OF APPLICATION FOR STREET RAILWAY FRANCHISE, UPON THE PUBLIC STREETS AND THROUGH THE BALBOA PARK OF THE CITY OF SAN DIEGO, CALIFORNIA, AND OF DETERMINATION OF THE COMMON COUNCIL TO GRANT THE SAME AT PUBLIC SALE TO THE HIGHEST CASH BIDDER, was published and advertised in full in said City official newspaper once a day for ten successive days, to-wit: Commencing upon and including the 15th day of August, 1913, and ending upon and including the 26th day of August, 1913, and in all respects as required by law; and,

WHEREAS, on Monday, the 22nd day of September, 1913, at the hour of 10 A. M., being the day and date, and time set by said notice for the opening of all sealed bids for said franchise and authority, the sealed bid of the San Diego Electric Railway Company, a corporation, was, in open session, opened and publicly declared, and there being no other sealed bids therefor, nor any oral or other bid made at the time of the opening of said sealed bids, or at all, in a sum not less than ten per centum above the highest sealed bid therefor, or in any sum whatever, and the said sealed bid of the said San Diego Electric Railway Company, being the highest cash bid for said franchise and authority, the same was at said time and place so declared, and the said San Diego Electric Railway Company was then declared to be the highest bidder for said franchise and authority by the said Common Council, and the said franchise and authority by the said Common Council, and the said franchise and authority was then and there struck off, sold and awarded to said San Diego Electric Railway Company.

THEREFORE, BE IT RESOLVED, by the Common Council of the City of San Diego, as follows:

Section 1. That the said sealed bid of the said San Diego Electric Railway Company, in the sum of 5000.00 dollars, for the said franchise and authority as applied for in said application on file in the office of said City Clerk, be and the same is hereby declared to be the highest cash bid therefor, and that the same be, and is hereby accepted for said franchise and authority, and that the said franchise and authority be and is hereby struck off, sold and awarded to the said San Diego Electric Railway Company, a corporation, and to its successors and assigns, and that the said Common Council sell and grant to said Railway Company, the said franchise and authority by proper ordinance of final grant of the same, pursuant to the provisions of said City Charter.

Passed and adopted by the said Common Council of the said City of San Diego, California, this 22nd day of September, 1913, by the following vote, to-wit:

AYES---COUNCILMEN Schmidt, Manney, Benbough, Fay and Adams.

NOES---NONE.

ABSENT-NONE.

D. K. Adams,

President of the Common Council of the City of
San Diego, California.

I HEREBY CERTIFY that the above and foregoing Resolution was passed by the Common Council of the said City of San Diego, at the time and by the vote, above stated.

Allen H. Wright,

City Clerk of the City of San Diego, California, and Ex-Officio
Clerk of the Common Council of the City of San Diego.

(SEAL)

By W. E. Bartlett Deputy.

I HEREBY CERTIFY that the above and foregoing is a full, true and correct copy of Resolution No. 15128 of the resolutions of the City of San Diego, California, as adopted by the Common Council of said City on the 22nd day of September, 1913.

Allen H. Wright,

City Clerk of the City of San Diego, California.

By ya Jacques Deputy.

RESOLUTION NO. 15129.

FIXING TIME AND PLACE FOR HEARING REPORT.

Third Street and Date Street.

WHEREAS, the Commission appointed by law for the purpose has filed with the City Clerk of the City of San Diego, California, a report, in writing, containing an estimate of the damages caused by the grading and otherwise improving of Third Street, in said City of San Diego, from the north line of Cedar Street to the south line of Elm Street, and of Date

Street, in said City, from the east line of Second Street to the west line of Fourth Street, and an assessment of said damages and of all costs and expenses of the improvement on the property benefited thereby, NOW THEREFORE,

BE IT RESOLVED By the Common Council of the City of San Diego, as follows:

That Monday, the 13th day of October, 1913, at the hour of eleven o'clock A. M., at the Council Chamber in the City Hall of the City of San Diego, California, be, and the same are hereby fixed as the time and place for hearing said report.

And the Clerk of the said City is hereby directed to publish notice of such hearing by three (3) insertions in The Evening Tribune, a daily newspaper published and circulated in the said City of San Diego, and hereby designated for the purpose, said publication to be completed at least ten (10) days before the day fixed for hearing.

Passed and adopted by the said Common Council of the said City of San Diego, California, this 22nd day of September, 1913, by the following vote, to-wit:

AYES---COUNCILMEN Schmidt, Manney, Benbough, Fay and Adams.

NOES---NONE.

ABSENT-NONE.

D. K. Adams,

President of the Common Council of the City of San Diego, California.

I HEREBY CERTIFY that the above and foregoing Resolution was passed by the Common Council of the said City of San Diego, at the time and by the vote, above stated.

Allen H. Wright,

City Clerk of the City of San Diego, California, and Ex-Officio

Clerk of the Common Council of the City of San Diego.

(SEAL)

By W. E. Bartlett Deputy.

I HEREBY CERTIFY that the above and foregoing is a full, true and correct copy of Resolution No. 15129 of the resolutions of the City of San Diego, California, as adopted by the Common Council of said City on the 22nd day of September, 1913.

Allen H. Wright,

City Clerk of the City of San Diego, California.

By Y. A. Jacques Deputy.

RESOLUTION NO. 15130.

BE IT RESOLVED by the Common Council of the City of San Diego as follows:

That the Superintendent of the Department of Finance, Ways and Means be and he is hereby directed to prepare and submit to this Council, as soon as possible, the draft of a notice inviting sealed bids or tenders for hauling and disposing of garbage in this City, under Ordinance No. 5265, said notice to embody provisions as to length of time for which contract is to be entered into, terms of forfeiture, compensation to the City, etc.

I HEREBY CERTIFY that the above and foregoing is a full, true and correct copy of Resolution No. 15130 of the resolutions of the City of San Diego, California, as adopted by the Common Council of said City on the 22nd day of September, 1913.

Allen H. Wright,

City Clerk of the City of San Diego, California,

By Y. A. Jacques Deputy.

RESOLUTION NO. 15131.

BE IT RESOLVED by the Common Council of the City of San Diego as follows:

That the City Attorney of the City of San Diego be and he is hereby authorized to defend that certain action in the Superior Court of the County of San Diego, State of Cali-

fornia, numbered 19544, brought by Wm. J. Baker, et al, vs the Board of Park Commissioners of the City of San Diego, The City of San Diego, et al.

R E S O L U T I O N N O. 1 5 1 3 2.

BE IT RESOLVED by the Common Council of the City of San Diego as follows:

That the Superintendent of the Department of Finance, Ways and Means be, and he is hereby authorized and directed to have the City Hall decorated in honor of the Carnaval Cabrillo, at a cost of not to exceed Forty (40) Dollars.

R E S O L U T I O N N O. 1 5 1 3 3.

BE IT RESOLVED by the Common Council of the City of San Diego as follows:

That the City Clerk of the City of San Diego be and he is hereby authorized and empowered to cause an advertisement for bids for the building of a fire house at Twenty-third Street and National Avenue, in accordance with the plans and specifications contained in Document No. 67612 on file in the office of the said Clerk of the City of San Diego, to be published in the official newspaper of the City of San Diego; the said bids shall be presented to the Common Council of the City of San Diego, on or before 11 o'clock A. M. of October 6, 1913.

R E S O L U T I O N N O. 1 5 1 3 4.

BE IT RESOLVED by the Common Council of the City of San Diego as follows:

That W. M. Malin and John Dobson be and they are hereby allowed the sum of Fifteen (15) Dollars each, per month, for motorcycle transportation.

R E S O L U T I O N N O. 1 5 1 3 5.

BE IT RESOLVED by the Common Council of the City of San Diego as follows:

That the Department of Water be and hereby is authorized to refund to H. A. Whitney the sum of \$8.80 for cash advanced for expenses while on trips over the impounding system on September 10th and 17th, in discharge of his duties as Hydraulic Engineer of said Department.

R E S O L U T I O N N O. 1 5 1 3 6.

BE IT RESOLVED by the Common Council of the City of San Diego as follows:

That the Department of Water be and hereby is authorized to refund to R. Wueste, Supervisor of impounding system for said department, the sum of \$6.40 for cash advanced for horse feed for the Special Fire Warden stationed on the impounding system.

R E S O L U T I O N N O. 1 5 1 3 7.

BE IT RESOLVED by the Common Council of the City of San Diego as follows:

That the Department of Water be and hereby is authorized to refund to R. Wueste the sum of \$6.35 to cover expenses as follows:

Aug 22, Stage fare from San Diego to Cottonwood	\$ 3.00	
" 28, " " " " " "	3.00	
" 5, Horse Feed from C. A. Camp	<u>.35</u>	\$6.35

R E S O L U T I O N N O. 1 5 1 3 8.

BE IT RESOLVED, By the Common Council of the City of San Diego, as follows:

WHEREAS, the President of the Common Council did on September 15th, 1913, refuse to place before the Common Council a proposed Ordinance, for the reason, as stated by him, that said Ordinance did not bear the name of the Person presenting the said Ordinance written thereon, and

WHEREAS the said President of the Common Council had prior to that time and has

subsequently placed other Ordinances before said body that did not bear the endorsement as required by him on September 15th, 1913, now, therefore, be it

RESOLVED, that it is the request of this Common Council, that the said President be and is hereby requested to adhere to the ruling fixed by him, and that he treat all Ordinances in the same impartial manner.

RESOLUTION NO. 15139.

BE IT RESOLVED by the Common Council of the City of San Diego, as follows:

That the Chief of Police be and he is hereby empowered to employ twenty (20) men to act as special Patrolmen for Friday and Saturday, September 26th, and 27th, 1913, said men to be paid Two (2.00) dollars per day each.

RESOLUTION NO. 15140.

BE IT RESOLVED by the Common Council of the City of San Diego as follows:

That Mrs. C. G. Schafer be and she is hereby granted permission to remove a eucalyptus tree from the corner of Third and Pennsylvania Avenue, subject to the approval of the Tree Warden.

RESOLUTION NO. 15141.

BE IT RESOLVED by the Common Council of the City of San Diego as follows:

That the Auditor be and he is hereby authorized to issue a Social Club License to the Pioneer Social Club. Said Club to be located at Rooms, second floor of 1060 Fourth Street, between C Street and D Streets, Said License to be issued to said Pioneer Social Club subject to any regulation by the Department of Police, that said Department of Police shall deem necessary.

RESOLUTION NO. 15142.

BE IT RESOLVED by the Common Council of the City of San Diego as follows:

That the Water Department be and it is hereby authorized to make the following extensions in said City, to-wit:

2" main in Warner Street, from 180 feet W of W line of Silver Gate Ave. to Lot 6, Block 3, Warner Villa Tract Addition, approximately 150 feet. \$11.00 paid on cash #975 for 50 feet 2" main.

RESOLUTION NO. 15143.

BE IT RESOLVED by the Common Council of the City of San Diego as follows:

That the Chief of Police be and he is hereby authorized to disburse the reward of \$25.00 paid by the State of Tennessee, for the arrest and detention of one J. C. Shreve as follows: one third of said reward to be deducted and credited to the Police Relief Association, and the remaining two-thirds of said reward to be divided between Joe Lopez and G. Brigrance, arresting officers.

RESOLUTION NO. 15144.

BE IT RESOLVED by the Common Council of the City of San Diego as follows:

That the Auditor be and he is hereby authorized and directed to issue the following Licenses, subject to regulation by the Department of Police.

Tyon & Hum Ger, fruit and vegetable, rate \$7.50 per quarter.

Mrs. E. Lee, free license for palmistry. at 720 F Street.

Wm. E. Carver, free license peddle novelties, pencils, etc.

M. Rose. Peddle novelties September 24, 25, 26 and 27th, 1913.

Bay View Hotel, 12th and I Streets, Runner.

J. L. Haggard, pool hall, s.w. cor. 30th and University Avenue, said pool hall to have only one table under this license.

E. Charles, Clairvoyant, Bon Ton Hotel corner D and 6th Streets.

Bay City Towel & Linen Supply Company, Steam Laundry, 14th and National Avenue.
Transfer from Ed. Weise to Geo. H. Pierce.

Arthur Lynch, sell ballons & Pennants 2 days.

I HEREBY CERTIFY that the above and foregoing are full, true and correct copies of Resolutions Nos. 15131, 15132, 15133, 15134, 15135, 15136, 15137, 15138, 15139, 15140, 15141, 15142, 15143 and 15144 of the resolutions of the City of San Diego, California, as adopted by the Common Council of said City on the 24th day of September, 1913.

Allen H. Wright,

City Clerk of the City of San Diego, California.

By *Y. A. Jacques* Deputy.

RESOLUTION OF INTENTION NO. 15145.

Hospital Road.

BE IT RESOLVED By the Common Council of the City of San Diego, California, that the public interest and convenience of said City require the closing up of that certain public road hereinafter mentioned; and,

BE IT FURTHER RESOLVED, that it is the intention of said Common Council to order the closing up of that certain road in the City of San Diego, California, commonly known as "Hospital Road" from its northern terminus at the south line of Pueblo Lot 1118, of the Pueblo Lands of the City of San Diego, California, and the southern terminus of said Hospital road, which said Road is more particularly described as follows, to-wit:

Beginning at a point on the south line of the west half of the northeast quarter of the northwest quarter of Pueblo Lot C, distant in a westerly direction 209.3 feet from the southeast corner of said west half of the northeast quarter of the northwest quarter of said Pueblo Lot C; thence in a northerly direction on a line parallel to the east line of the west half of the northeast quarter of the northwest quarter of Pueblo Lot C, 383.3 feet to a point; thence curving to the left with a radius of 100.3 feet, a distance of 81.75 feet to a point; thence curving to the right with a radius of 160.3 feet, a distance of 130.65 feet to a point; thence in a northerly direction on a line parallel to the east line of the west half of the northeast quarter of the northwest quarter of Pueblo Lot C, 98.7 feet to a point on the north line of said Pueblo Lot C; thence easterly along the said northerly line of Pueblo Lot C, 60 feet to a point; thence in a southerly direction on a line parallel to the said east line of the west half of the northeast quarter of the northwest quarter of Pueblo Lot C, 98.7 feet to a point; thence on a curve to the left with a radius of 100.3 feet, a distance of 81.75 feet to a point; thence on a curve to the right with a radius of 160.3 feet, a distance of 130.65 feet to a point; thence in a southerly direction on a line parallel to the said east line of the west half of the northeast quarter of the northwest quarter of Pueblo Lot C, 383.3 feet to the south line of said west half of the northeast quarter of the northwest quarter of Pueblo Lot C; thence west 60 feet to the place of beginning, containing 0.96 of an acre, more or less.

That it is not deemed necessary that any land be taken therefor.

That the exterior boundaries of the district of lands in said City to be affected by said work and improvement, and to be assessed to pay the damages, costs and expenses thereof, are described as follows, to-wit:

Commencing at the northeast corner of the west half of the northeast quarter of the northwest quarter of said Pueblo Lot C; thence south along the east line of said west half

of the northeast quarter of the northwest quarter to the south line thereof; thence west along the south line of said west half of the northeast quarter of the northwest quarter to the west line of the northeast quarter of the northwest quarter of Pueblo Lot C; thence north along said west line to the north line of said Pueblo Lot C; thence east along the said north line of Pueblo Lot C to the place of beginning.

Except therefrom all public streets, roads, alleys, avenues and highways.

That THE EVENING TRIBUNE, a daily newspaper published and circulated, and of general circulation, in the said City of San Diego, be and it is hereby designated as the newspaper in which the Street Superintendent of said City shall cause to be published, in the manner and form required by law, notice of the passage of this Resolution of Intention, and the said Street Superintendent is hereby directed to cause notices of the passage of this resolution to be posted in the manner and form required by law, and to cause a notice similar in substance to be published in said newspaper for a period of ten days in the manner required by law.

Passed and adopted by the said Common Council of the said City of San Diego, California, this 24th day of September, 1913, by the following vote, to-wit:

AYES---COUNCILMEN Schmidt, Manney, Benbough, Fay and Adams.
NOES---NONE.
ABSENT-NONE.

D. K. Adams,
President of the Common Council of the City of
San Diego, California.

I HEREBY CERTIFY that the above and foregoing Resolution of Intention was passed by the Common Council of the said City of San Diego, at the time and by the vote above stated.

Allen H. Wright,
City Clerk of the City of San Diego, California, and Ex-Officio
Clerk of the Common Council of the said City of San Diego.

(SEAL) By W. E. Bartlett Deputy.

I HEREBY CERTIFY that the above and foregoing is a full, true and correct copy of Resolution No. 15145 of the resolutions of the City of San Diego, California, as adopted by the Common Council of said City on the 24th day of September, 1913.

Allen H. Wright,
City Clerk of the City of San Diego, California.
By Y. A. Jacques Deputy.

RESOLUTION CHANGING GRADE NO. 15146.
13th Street.

WHEREAS, all the acts and things required by law to confer jurisdiction upon the Common Council of the City of San Diego, California, to order the change of the grade of 13th Street, in said City, from the north line of C Street to the north line of L Street, as described in Resolution of Intention No. 14504, on file in the office of the City Clerk of said City, have been done, and no protests against such proposed change or modification of grade having been filed with the Clerk of said Council, within the time provided by law, NOW THEREFORE,

BE IT RESOLVED, that the Common Council of the City of San Diego, California, hereby orders the change and modification of the grade of said 13th Street, between said points, to be made as proposed by and described in said Resolution of Intention, as follows, to-wit:

At the intersection of 13th Street with C Street; at the northwest corner, the grade elevation to remain at 69.00 feet; at the northeast corner, the grade elevation to remain at 69.00 feet; at the southwest corner, change the grade elevation from 67.00 feet to 68.00 feet; at the southeast corner, change the grade elevation from 67.00 feet to 68.00 feet.

At the intersection of 13th Street with D Street; at the northwest corner, the grade

elevation to remain at 59.50 feet; at the northeast corner, the grade elevation to remain at 58.50 feet.

At the intersection of 13th Street with E Street; at the southwest corner, the grade elevation to remain at 60.00 feet; at the southeast corner, the grade elevation to remain at 58.00 feet.

At the intersection of 13th Street with F Street; at the northwest corner, change the grade elevation from 60.50 feet to 57.00 feet; at the northeast corner, change the grade elevation from 59.00 feet to 56.00 feet; at the southeast corner, change the grade elevation from 59.00 feet to 56.00 feet; at the southwest corner, change the grade elevation from 60.50 feet to 57.00 feet.

At the intersection of 13th Street with G Street; at the northwest corner, the grade elevation to remain at 52.50 feet; at the northeast corner, the grade elevation to remain at 52.00 feet.

At the intersection of the west line of 13th Street with the north line of K Street, the grade elevation to remain at 13.00 feet; at the intersection of the west line of 13th Street with the south line of K Street, change the grade elevation from 12.00 feet to 11.50 feet; at the intersection of the west line of 13th Street with the north line of L Street, the grade elevation to remain at 6.00 feet.

And the grade of said 13th Street, between the points hereinbefore mentioned, shall have a uniform ascent and descent, and the center line of said street shall have an average elevation of the opposite curb grades.

All of said grade elevations to be above the datum line of levels, as fixed by Ordinance No. 3950 of the ordinances of said City.

That The Evening Tribune, a daily newspaper published and circulated, and of general circulation, in the said City of San Diego, be, and it is hereby designated as the newspaper in which this resolution ordering change of grade shall be published for two days, in the manner and by the persons required by law.

That the Clerk of the said City of San Diego be, and he is hereby directed to cause this resolution ordering change of grade to be published by two insertions in said daily newspaper in the manner required by law.

Passed and adopted by the said Common Council of the said City of San Diego, California, this 24th day of September, 1913, by the following vote, to-wit:

AYES---COUNCILMEN Schmidt, Manney, Benbough, Fay and Adams,

NOES---NONE.

ABSENT-NONE.

D.K. Adams,

President of the Common Council of the City of
San Diego, California.

I HEREBY CERTIFY that the above and foregoing Resolution was passed by the Common Council of the said City of San Diego, at the time and by the vote, above stated.

Allen H. Wright,

City Clerk of the City of San Diego, California, and Ex-Officio
Clerk of the Common Council of the City of San Diego.

(SEAL)

By W. E. Bartlett Deputy.

I HEREBY CERTIFY that the above and foregoing is a full, true and correct copy of Resolution No. 15146 of the resolutions of the City of San Diego, California, as adopted by the Common Council of said City on the 24th day of September, 1913.

Allen H. Wright,

City Clerk of the City of San Diego, California.

By

Y. A. Jacques

Deputy.

RESOLUTION CHANGING GRADE NO. 15147.

14th Street.

WHEREAS, all the acts and things required by law to confer jurisdiction upon the Common Council of the City of San Diego, California, to order the change of the grade of 14th Street, in said City, from the south line of B Street to the north line of D Street, as described in Resolution of Intention No. 14502, on file in the office of the City Clerk of said City, have been done, and no protests against such proposed change or modification of grade having been filed with the Clerk of said Council, within the time provided by law, NOW THEREFORE,

BE IT RESOLVED, that the Common Council of the City of San Diego, California, hereby orders the change and modification of the grade of said 14th Street, between said points, to be made as proposed by and described in said Resolution of Intention, as follows, to-wit:

At the intersection of 14th Street with B Street; at the southwest corner, the grade elevation to remain at 105.50 feet; at the southeast corner, the grade elevation to remain at 107.50 feet.

At the intersection of 14th Street with C Street; at the northwest corner, change the grade elevation from 74.00 feet to 76.00 feet; at the northeast corner, the grade elevation to remain at 76.00 feet; at the southeast corner, change the grade elevation from 74.00 feet to 75.00 feet; at the southwest corner, change the grade elevation from 72.00 feet to 75.00 feet.

At the intersection of 14th Street with D Street; at the northwest corner, the grade elevation to remain at 57.50 feet; at the northeast corner, the grade elevation to remain at 57.50 feet.

And the grade of said 14th Street, between the points hereinbefore mentioned, shall have a uniform ascent and descent, and the center line of said street shall have an average elevation of the opposite curb grades.

All of said grade elevations to be above the datum line of levels, as fixed by Ordinance No. 3950 of the ordinances of said City.

That The Evening Tribune, a daily newspaper published and circulated, and of general circulation, in the said City of San Diego, be, and it is hereby designated as the newspaper in which this resolution ordering change of grade shall be published for two days, in the manner and by the persons required by law.

That the Clerk of the said City of San Diego be, and he is hereby directed to cause this resolution ordering change of grade to be published by two insertions in said daily newspaper in the manner required by law.

Passed and adopted by the said Common Council of the said City of San Diego, California, this 24th day of September, 1913, by the following vote, to-wit:

AYES---COUNCILMEN Schmidt, Manney, Benbough, Fay and Adams.

NOES---NONE.

ABSENT-NONE.

D. K. Adams,

President of the Common Council of the City of
San Diego, California.

I HEREBY CERTIFY that the above and foregoing Resolution was passed by the Common Council of the said City of San Diego, at the time and by the vote, above stated.

Allen H. Wright,

City Clerk of the City of San Diego, California, and Ex-Officio
Clerk of the Common Council of the City of San Diego.

(SEAL)

By W. E. Bartlett Deputy.

I HEREBY CERTIFY that the above and foregoing is a full, true and correct copy of

Resolution No. 15147 of the resolutions of the City of San Diego, California, as adopted by the Common Council of said City on the 24th day of September, 1913.

Allen H. Wright,

City Clerk of the City of San Diego, California.

By Y. A. Jacques Deputy.

RESOLUTION CHANGEING GRADE NO. 15148.

15th Street.

WHEREAS, all the acts and things required by law to confer jurisdiction upon the Common Council of the City of San Diego, California, to change the grade of 15th Street, in said City, from a point 150 feet north from the north line of C Street to the north line of G Street, as described in Resolution of Intention No. 14503, on file in the office of the City Clerk of said City, have been done, and no protests against such proposed change or modification of grade having been filed with the Clerk of said Council, within the time provided by law, NOW THEREFORE,

BE IT RESOLVED, that the Common Council of the City of San Diego, California, hereby orders the change and modification of the grade of said 15th Street, between said points, to be made as proposed by and described in said Resolution of Intention, as follows, to-wit:

At a point on the west line of 15th Street distant 150 feet north from the north line of C Street, the grade elevation to remain at 94.00 feet; at the intersection of the west line of 15th Street with the north line of C Street, change the grade elevation from 80.00 feet to 78.00 feet; at the intersection of the west line of 15th Street with the south line of C Street, change the grade elevation from 79.00 feet to 77.00 feet; at the intersection of the west line of 15th Street with the north line of D Street, the grade elevation to remain at 57.50 feet.

At the intersection of 15th Street with D Street; at the southwest corner, the grade elevation to remain at 56.50 feet; at the southeast corner, the grade elevation to remain at 56.50 feet.

At the intersection of 15th Street with E Street; at the northwest corner, change the grade elevation from 51.00 feet to 50.00 feet; at the northeast corner, change the grade elevation from 51.00 feet to 50.00 feet; at the southeast corner, change the grade elevation from 51.00 feet to 50.00 feet; at the southwest corner, change the grade elevation from 51.00 feet to 50.00 feet.

At the intersection of 15th Street with F Street; at the northwest corner, change the grade elevation from 40.50 feet to 43.00 feet; at the northeast corner, change the grade elevation from 40.50 feet to 43.00 feet; at the southeast corner, change the grade elevation from 40.50 feet to 43.00 feet; at the southwest corner, change the grade elevation from 40.50 feet to 43.00 feet.

At the intersection of 15th Street with G Street; at the northwest corner, the grade elevation to remain at 35.50 feet; at the northeast corner, the grade elevation to remain at 35.50 feet.

And the grade of said 15th Street, between the points hereinbefore mentioned, shall have a uniform ascent and descent, and the center line of said street shall have an average elevation of the opposite curb grades.

All of said grade elevations to be above the datum line of levels, as fixed by Ordinance No. 3950 of the ordinances of said City.

That The Evening Tribune, a daily newspaper published and circulated, and of general circulation, in the said City of San Diego, be, and it is hereby designated as the newspaper in which this resolution ordering change of grade shall be published for two days, in the manner and by the persons required by law.

That the Clerk of the said City of San Diego be, and he is hereby directed to cause this resolution ordering change of grade to be published by two insertions in said daily newspaper in the manner required by law.

Passed and adopted by the said Common Council of the said City of San Diego, California, this 24th day of September, 1913, by the following vote, to-wit:

AYES---COUNCILMEN Schmidt, Manney, Benbough, Fay and Adams.

NOES---NONE.

ABSENT-NONE.

D. K. Adams,

President of the Common Council of the City of
San Diego, California.

I HEREBY CERTIFY that the above and foregoing Resolution was passed by the Common Council of the said City of San Diego, at the time and by the vote, above stated.

Allen H. Wright,

City Clerk of the City of San Diego, California, and Ex-Officio
Clerk of the Common Council of the City of San Diego.

(SEAL)

By W. E. Bartlett Deputy.

I HEREBY CERTIFY that the above and foregoing is a full, true and correct copy of Resolution No. 15148 of the resolutions of the City of San Diego, California, as adopted by the Common Council of said City on the 24th day of September, 1913.

Allen H. Wright,

City Clerk of the City of San Diego, California.

By W. E. Bartlett Deputy.

RESOLUTION NO. 15149.

This Council, having heretofore ordered the improvement of Idaho Street according to Resolution of the Common Council heretofore adopted on the 3rd day of March, 1913, and being Resolution No. 13114, and the contract having been duly entered into for the said work, and it now being made to appear that Lots 25 to 48 inclusive, Block 151, were improved under Assessments Nos. 38 to 61, inclusive, and the East half of Block 122, was improved under Assessment No. 62, and that Lots 25 to 48 inclusive, in Block 168 (all of said property being in University Heights) were improved under Assessments Nos. 87 to 110, inclusive, and that the total amount of said assessments is \$2158.36, and that the City is the owner of the property against which said assessments are made, NOW THEREFORE

BE IT RESOLVED By the Common Council of the City of San Diego, as follows:

In pursuance of the said Resolution and assessments, there is hereby appropriated out of the General Fund \$2158.36 to be paid to Stephens and Company in cancellation and discharge of the said assessments.

Passed and adopted by the said Common Council of the said City of San Diego, California, this 24th day of September, 1913, by the following vote, to-wit:

AYES---COUNCILMEN Schmidt, Manney, Benbough, Fay and Adams.

NOES---NONE.

ABSENT-NONE.

D. K. Adams,

President of the Common Council of the City of
San Diego, California.

I HEREBY CERTIFY that the above and foregoing Resolution was passed by the Common Council of the said City of San Diego, at the time and by the vote, above stated.

Allen H. Wright,

City Clerk of the City of San Diego, California, and Ex-Officio
Clerk of the Common Council of the City of San Diego.

(SEAL)

By W. E. Bartlett Deputy.

AUDITOR'S CERTIFICATE. I HEREBY CERTIFY that the appropriation made, or indebtedness incurred, by reason of the provisions of the annexed resolution, in re Appropriating 2158.36 for grading City property can be made or incurred without the violation of any of the provisions of the Charter of the City of San Diego, California.

Dated Sept. 23, 1913.

H. L. Moody,

Auditor of the City of San Diego, California.

I HEREBY CERTIFY that the above and foregoing is a full, true and correct copy of Resolution No. 15149 of the resolutions of the City of San Diego, California, as adopted by the Common Council of said City on the 24th day of September, 1913.

Allen H. Wright,

City Clerk of the City of San Diego, California.

By Y. A. Jacques Deputy.

RESOLUTION NO. 15150.

Be It Resolved and Ordered by the Common Council of the City of San Diego: that,

WHEREAS, the Board of Park Commissioners of the City of San Diego, California, did on the 8th day of August, 1913 make its resolution and order permitting and granting the San Diego Electric Railway Company, a corporation, the right to construct, maintain and operate until the 1st day of September, 1952 an electric railway through the Balboa Park of said City, upon a certain route, and upon conditions and restrictions in said resolution set forth; and,

WHEREAS, the Common Council of the City of San Diego did on the 13th day of August, 1913 make its resolution No. 14682 determining to grant the franchise and authority for the construction and maintenance of such electric railway through said park, and upon certain streets without the boundaries of said park in connection with the route of said railway through said park, and to offer the same at public sale to the highest cash bidder, upon conditions and restrictions set forth in the application for such franchise and upon the conditions set forth in the said resolution of said Board of Park Commissioners, one of the conditions of said franchise and authority in said application set out being that the successful grantee, successors or assigns, shall pay to the City Clerk of said City the aggregate sum of two percentum of the gross annual receipts arising from the use, operation, or possession of said franchise; such percentage of gross annual receipts to begin to accrue upon the taking effect of the ordinance granting such franchise; and,

WHEREAS, the expenses of upkeep of the said park and the making of improvements therein require considerable sums of money, and payment to said City of said two percentum of gross annual receipts of said franchise is earned by reason of the occupation of said park by, and the operation of, said railway therein, estimated at the proportion of the total of said two percentum as the distance of the route through said park bears to the total distance of the route of the railway constructed under said franchise, and the park funds should properly be credited with such proportion of each payment of said two percentum during the life of said franchise; and for the same reasons said park fund should properly be credited with the same proportion of any sum which may be bid or offered by any person, firm or corporation for and to whom the said franchise and authority may be granted:

THEREFORE, It is Resolved and Ordered that upon the payment of any sums to the City of San Diego accruing as above stated, the said proportions of the same be, and shall be, during the life of said franchise, paid into and credited to said park fund for the use of the expenses of maintenance and improvements of said park.

Passed and adopted by the said Common Council of the said City of San Diego, California, this 24th day of September, 1913, by the following vote, to-wit:

AYES---COUNCILMEN Schmidt, Manney, Benbough, Fay and Adams.

NOES---NONE.

ABSENT-NONE.

D. K. Adams,

President of the Common Council of the City of
San Diego, California.

I HEREBY CERTIFY that the above and foregoing Resolution was passed by the Common Council of the said City of San Diego, at the time and by the vote, above stated.

Allen H. Wright,

City Clerk of the City of San Diego, California, and Ex-Officio
Clerk of the Common Council of the City of San Diego.

(SEAL)

By W. E. Bartlett Deputy.

I HEREBY CERTIFY that the above and foregoing is a full, true and correct copy of Resolution No. 15150 of the resolutions of the City of San Diego, California, as adopted by the Common Council of said City on the 24th day of September, 1913.

Allen H. Wright,

City Clerk of the City of San Diego, California.

By W. E. Bartlett Deputy.

RESOLUTION NO. 15151.

ADOPTING MAP OF AVALON HEIGHTS, AND ACCEPTING THE STREETS AND ALLEYS THEREIN.

BE IT RESOLVED By the Common Council of the City of San Diego, as follows:

Said Common Council hereby finds that that certain map, entitled, "Avalon Heights, being a subdivision of a Portion of Pueblo Lot 1119 and a Portion of Franklin Court in the City of San Diego, California, and more particularly described as follows: Commencing at a point on the North line of Pueblo Lot "B", which is 1311' W. of the N. E. cor. of said P. L. "B"; thence N. 0° 17' E. 656.54', thence S. 89° 43' E. 24.20' to the intersection of an arc of a curve that bears N. W. ly and whose radius is 50.28'; thence along the arc a dist. of 29.88', thence N. 0° 17' E. along the W. line of Lot 5, Franklin Court 181.58' to the N. W. cor. of said Lot 5, thence N. 89° 43' W. 570.80', thence S. 0° 17' W. 113.4', thence N. 89° 43' W. 109.5' to a point 150' E. of the N. W. cor. of the Hayes Tract, thence S. 0° 17' W. 390.83' to the N. line of the land conveyed to W. A. Sloane by deed recorded in Deeds, Book 373, p. 286, thence S. 89° 43' E. 140.9' to a point on said N. line that is the N. E. cor. of the land conveyed to James S. Lefevre, Deeds 382, p. 31, thence S. 0° 17' W. 345.2' to the N. line of P. L. "B", thence S. 89° 10' E. along said N. line 541' to the point of beginning," surveyed August, 1913, by A. P. McCarton, Civil Engineer, is made in the manner and form prescribed by law, and conforms to the surrounding surveys; and that said map and the subdivision of land shown thereon is hereby allowed; and said Common Council hereby accepts on behalf of the public the following streets as shown on said map, to-wit: Arcadia Drive, Avalon Drive, Summit Place and one unnamed alley. And said Arcadia Drive, Avalon Drive, Summit Place and one unnamed alley are hereby declared to be public streets and dedicated to the public use.

The Clerk of said City is hereby authorized and directed to endorse upon said map, as and for the act of this Common Council, that said streets are accepted on behalf of the public as hereinbefore stated.

Passed and adopted by the said Common Council of the said City of San Diego, California, this 24th day of September, 1913, by the following vote, to-wit:

AYES---COUNCILMEN Schmidt, Manney, Benbough, Fay and Adams.

NOES---NONE.

ABSENT-NONE.

D. K. Adams,

President of the Common Council of the City of
San Diego, California.

I HEREBY CERTIFY that the above and foregoing Resolution was passed by the Common Council of the said City of San Diego, at the time and by the vote, above stated.

Allen H. Wright,

City Clerk of the City of San Diego, California, and Ex-Officio
Clerk of the Common Council of the City of San Diego.

(SEAL)

By W. E. Bartlett Deputy.

I HEREBY CERTIFY that the above and foregoing is a full, true and correct copy of Resolution No. 15151 of the resolutions of the City of San Diego, California, as adopted by the Common Council of said City on the 24th day of September, 1913.

Allen H. Wright,

City Clerk of the City of San Diego, California.

By ya Jacques Deputy.

RESOLUTION NO. 15152.

BE IT RESOLVED by the Common Council of the City of San Diego as follows:

That Chas. K. Cadman be and he is hereby appointed as special patrolman in the police Department, without compensation.

I HEREBY CERTIFY that the above and foregoing is a full, true and correct copy of Resolution No. 15152 of the resolutions of the City of San Diego, California, as adopted by the Common Council of said City on the 24th day of September, 1913.

Allen H. Wright,

City Clerk of the City of San Diego, California.

By ya Jacques Deputy.

RESOLUTION NO. 15153.

BE IT RESOLVED by the Common Council of the City of San Diego as follows:

That the Great Western Feature Film Manufacturing Company be and it is hereby granted permission to take Moving Pictures on the Streets of the City of San Diego, subject to regulation by the Police Department.

RESOLUTION NO. 15154.

BE IT RESOLVED by the Common Council of the City of San Diego as follows:

That the Department of Finance, Ways and Means be and it is hereby directed to pass the Claim of H. D. Trounce Company for \$240.00, ^{also claim for \$75.79, being extra expenditures on said work,} as recommended in the report of the City Engineer contained in Document No. 67980 on file in the office of the City Clerk of the City of San Diego, California.

RESOLUTION NO. 15155.

BE IT RESOLVED by the Common Council of the City of San Diego as follows:

That the San Diego Electric Company be and it is hereby granted permission to install an electric sign for the Casey Piano Company at 928 Seventh Street. Subject to the approval of the Electrical Inspector.

RESOLUTION NO. 15156.

BE IT RESOLVED by the Common Council of the City of San Diego as follows:

That Moses & Bennett be and they are hereby granted permission to install an electric sign for the Los Angeles & San Diego Beach Ry at 1032 Fourth Street, subject to the approval of the Electrical Inspector.

RESOLUTION NO. 15157.

BE IT RESOLVED by the Common Council of the City of San Diego as follows:

That the Auditor be and he is hereby authorized to issue the following licenses, subject to regulation by the Police Department.

S. D. Bottle Supply Company, Junk Dealer, 547 Ninth Street.

J. C. Muther, Second hand goods at 935 Seventh Street.

A. R. Hall, free license sell chewing Gum and Pencils.

J. N. Storry, auto stand on D Street, between Union and State Streets.

J. R. Pylet, auto stand on the south side of Wetherby Street.

G. W. Shaw, express stand on G Street, west of Fourth Street.

M. Horvitz, fruit and vegetable license.

D. A. Garra, Indian Polo Game, Ocean Beach.

RESOLUTION NO. 15158.

BE IT RESOLVED by the Common Council of the City of San Diego as follows:

That the Jess Knight Company contractors for the improvement of Texas Street, from the northerly line of University Avenue to 198 feet north of Madison Avenue be and they are hereby granted an extension of forty (40) days time within which to complete said work upon Texas Street, between said points, and the Superintendent of Streets be and he is hereby authorized and directed to endorse such extension upon the Contract for the doing of said work.

RESOLUTION NO. 15159.

BE IT RESOLVED by the Common Council of the City of San Diego as follows:

That the resignation of M. Otenson as patrolman in the San Diego Police Department be and it is hereby accepted, said resignation to take effect at once.

RESOLUTION NO. 15160.

BE IT RESOLVED by the Common Council of the City of San Diego as follows:

That the Department of Water be and it is hereby authorized to extend the 2" main in Florence Street, from 510 feet E of E line of 39th Street to lot 25, Block 5, Imperial Heights Addition, approximately 100 feet.

RESOLUTION NO. 15161.

BE IT RESOLVED by the Common Council of the City of San Diego as follows:

That Resolution No. 15046, authorizing the employment by the city assessor of not to exceed five men to fix values on real estate, at a compensation of \$3.00 per day, be and it is hereby repealed.

That the city assessor be and he is hereby authorized to employ not to exceed five men for the purpose of appraising real estate in the city of San Diego, their compensation to be Five Dollars (\$5.00) per day.

RESOLUTION NO. 15162.

BE IT RESOLVED by the Common Council of the City of San Diego as follows:

That W. Hersey, be and he is hereby appointed Detective, in the Police Department,

to fill an original vacancy.

R E S O L U T I O N N O. 1 5 1 6 3.

BE IT RESOLVED, by the Common Council of the City of San Diego, as follows:

That the City Engineer of the City of San Diego, California, be and he is hereby authorized and directed to furnish to this Common Council a careful estimate of the number of cubic yards of excavation and the number of cubic yards of embankment necessary to bring Granada Avenue in the City of San Diego, California, for the entire width of said street, from property line to property line, from the north line of Upas Street to the south line of Myrtle Street including the entire width and length of all intersections of said Granada Avenue with cross streets, between said points, to its official grade and cross-section, excepting such portion of the said Granada Avenue and the said intersections of streets between said points required by law to be kept in order or repair by any person or company having railroad tracks thereon;

That said estimate shall be made in duplicate, one copy of which shall be kept on file in the office of the said City Engineer and shall, during office hours, be accessible for inspection by any person who may desire to inspect the same; that the said estimate shall include plans and specifications of the grading and of any and all culverts and bridges which it may be necessary to construct in doing said work.

And said City Engineer is further directed to furnish this Common Council with a description of the exterior boundaries of the district of lands to be affected and benefited by, and to be assessed to pay the costs and expenses of the aforesaid work or improvement.

R E S O L U T I O N N O. 1 5 1 6 4.

BE IT RESOLVED by the Common Council of the City of San Diego as follows:

The City Engineer is hereby directed to furnish this Common Council with a plat or map of the assessment district for the grading of Granada Avenue, in said City, from the north line of Upas Street to the south line of Myrtle Street, which plat or map shall indicate by a boundary line the extent of the territory to be included in said assessment district.

R E S O L U T I O N N O. 1 5 1 6 5.

BE IT RESOLVED by the Common Council of the City of San Diego as follows:

That the City Engineer of said City is hereby directed to furnish this Common Council with a description of the exterior boundaries of the district of lands to be affected and benefited by, and to be assessed to pay the costs, damages, and expenses of, the closing of Jefferson Street in said City of San Diego, from the westerly line of Witherby Street to the northeasterly line of the right of way of the San Diego Electric Railway Company, as petitioned for in Documents No. 64655 and No. 66741, on file in the office of the City Clerk of said City.

R E S O L U T I O N N O. 1 5 1 6 6.

BE IT RESOLVED by the Common Council of the City of San Diego, as follows:

That the City Engineer of said City is hereby directed to furnish this Common Council with a description of the exterior boundaries of the district of lands to be affected and benefited by, and to be assessed to pay the costs, damages and expenses of, the closing of east and west fifteen feet of Curlew Street in said City of San Diego, from the north line of Palm Street to the south line of Redwood Street.

R E S O L U T I O N N O. 1 5 1 6 7.

BE IT RESOLVED by the Common Council of the City of San Diego, as follows:

That the City Engineer of said City is hereby directed to furnish this Common Council with a description of the exterior boundaries of the district of lands to be affected and benefited by, and to be assessed to pay the costs, damages and expenses of, the closing of the east ten feet and the west ten feet of Herbert Street, in said City of San Diego, from the north line of Upas Street to the south line of Robinson Avenue.

R E S O L U T I O N N O. 1 5 1 6 8.

BE IT RESOLVED, by the Common Council of the City of San Diego, as follows:

That the City Engineer of the City of San Diego, California, be and he is hereby authorized and directed to furnish to this Common Council a careful estimate of the number of cubic yards of excavation and the number of cubic yards of embankment necessary to bring 15th Street in the City of San Diego, California, for the entire width of said street, from property line to property line, from the south line of "M" Street to the north line of "N" Street including the entire width and length of all intersections of said 15th Street with cross streets, between said points, to its official grade and cross-section, excepting such portion of the said 15th Street and the said intersections of streets between said points required by law to be kept in order or repair by any person or company having railroad tracks thereon;

That said estimate shall be made in duplicate, one copy of which shall be kept on file in the office of the said City Engineer and shall, during office hours, be accessible for inspection by any person who may desire to inspect the same; that the said estimate shall include plans and specifications of the grading of any and all culverts and bridges which it may be necessary to construct in doing said work.

And said City Engineer is further directed to furnish this Common Council with a description of the exterior boundaries of the district of lands to be affected and benefited by, and to be assessed to pay the costs and expenses of the aforesaid work or improvement.

R E S O L U T I O N N O. 1 5 1 6 9.

BE IT RESOLVED by the Common Council of the City of San Diego as follows:

The City Engineer is hereby directed to furnish this Common Council with a plat or map of the assessment district for the grading of 15th Street, in said City of San Diego, from the south line of M Street to the north line of N Street, which plat or map shall indicate by a boundary line the extent of the territory to be included in said assessment district.

R E S O L U T I O N N O. 1 5 1 7 0.

BE IT RESOLVED by the Common Council of the City of San Diego as follows:

That the City Engineer is hereby directed to furnish the Common Council with a diagram of the property affected and benefited by the work and improvement on OHIO STREET, in the City of San Diego, California, between the north line of University Avenue and the south line of El Cajon Avenue, as particularly described in Resolution of Intention No. 13211 and to be assessed to pay the expenses thereof.

R E S O L U T I O N N O. 1 5 1 7 1.

BE IT RESOLVED by the Common Council of the City of San Diego as follows:

That the Building Inspector is hereby instructed to pass and accept buildings which are built in accordance with plans and specifications passed on and accepted and for which permits were issued previous to his taking office.

R E S O L U T I O N N O. 1 5 1 7 2.

BE IT RESOLVED by the Common Council of the City of San Diego as follows:

That the sum of one dollar (1.00) be and it is hereby authorized to be paid to C. Lemon, 1322 I Street on Gas permit #5262 being a duplicate of #4593.

R E S O L U T I O N N O. 1 5 1 7 3.

BE IT RESOLVED by the Common Council of the City of San Diego as follows:

That the sum of one dollar (1.00) be and it is hereby authorized to be paid to R. C. Nichols 4656 Saratoga Street, Ocean Beach on Gas permit #5288 being a duplicate of permit #5266.

R E S O L U T I O N N O. 1 5 1 7 4.

BE IT RESOLVED by the Common Council of the City of San Diego as follows:

That the sum of fifty cents be and it is hereby authorized to be paid to the Independent Electrical Co. on Wiring Permit #9672, being a duplicate of Wiring Permit #9628.

R E S O L U T I O N N O. 1 5 1 7 5.

BE IT RESOLVED by the Common Council of the City of San Diego as follows:

The City Engineer is hereby directed to furnish this Common Council with a plat or map of the assessment district for the grading and otherwise improving of F Street, in said City of San Diego, from the east line of 28th Street to the west line of 33rd Street, which plat or map shall indicate by a boundary line the extent of the territory to be included in said assessment district.

R E S O L U T I O N N O. 1 5 1 7 6.

BE IT RESOLVED by the Common Council of the City of San Diego as follows:

That the Plat showing the boundaries of the district to be included in the assessment for the work and improvement on Lowell Street, in the City of San Diego, California, between the northwesterly line of Rosecrans Street and the southeasterly line of Pueblo Lot 200, be, and the same is hereby approved.

That the City Clerk of said City be, and he is hereby directed to file said plat in the office of the City Engineer of said City.

R E S O L U T I O N N O. 1 5 1 7 7.

BE IT RESOLVED by the Common Council of the City of San Diego as follows:

That the Plat showing the boundaries of the district to be included in the assessment for the work and improvement on Second Street, in the City of San Diego, California, from the south line of Walnut Avenue to a point 140 feet south of the south line of Quince Street, be, and the same is hereby approved.

That the City Clerk be, and he is hereby directed to file said plat in the office of the City Engineer of said City.

R E S O L U T I O N N O. 1 5 1 7 8.

BE IT RESOLVED by the Common Council of the City of San Diego as follows:

That the Plat showing the boundaries of the district to be included in the assessment for the work and improvement on 15th Street, in the City of San Diego, California, between the south line of the 1400 acre public park and the north line of M Street, be, and the same is hereby approved.

That the City Clerk be, and he is hereby directed to file said plat in the office of the City Engineer of said City.

RESOLUTION NO. 15179.

BE IT RESOLVED by the Common Council of the City of San Diego as follows:

That the Plat showing the boundaries of the district to be included in the assessment for the work and improvement on 14th Street, in the City of San Diego, California, between the north line of M Street and the north line of A Street, be, and the same is hereby approved.

That the City Clerk be, and he is hereby directed to file said plat in the office of the City Engineer of said City.

RESOLUTION NO. 15180.

BE IT RESOLVED by the Common Council of the City of San Diego as follows:

That the Plat showing the boundaries of the district to be included in the assessment for the work and improvement on 13th Street, in the City of San Diego, California, between the south line of the 1400 acre public park and the north line of M Street, be, and the same is hereby approved.

That the City Clerk be, and he is hereby directed to file said plat in the office of the City Engineer of said City.

RESOLUTION NO. 15181.

BE IT RESOLVED by the Common Council of the City of San Diego as follows:

That the plat showing the boundaries of the district to be included in the assessment for the work and improvement on F Street, in the City of San Diego, California, between the east line of 28th Street and the west line of 33rd Street, be, and the same is hereby approved.

That the City Clerk is hereby directed to file said plat in the office of the City Engineer of said City.

RESOLUTION NO. 15182.

BE IT RESOLVED, By the Common Council of the City of San Diego as follows:

That the diagram of the property affected or benefited by the proposed work or improvement to be done on OHIO STREET, between the north line of University Avenue and the south line of El Cajon Avenue, in said City of San Diego, as described in Resolution No. 13211, and to be assessed to pay the expenses thereof, which said diagram has been made by the City Engineer of the City of San Diego, California, pursuant to direction from this Common Council, and which said diagram is dated September 29th, 1913, be, and the same hereby is approved.

And the Clerk of said city is hereby directed at the time of this approval, to certify the fact and date thereof, and to immediately deliver said diagram so certified to the Superintendent of Streets of said city.

RESOLUTION NO. 15183.

FIXING TIME FOR HEARING REMONSTRANCE AGAINST THE WORK ON IOWA STREET.

BE IT RESOLVED, By the Common Council of the City of San Diego, as follows:

That Monday, the 6th day of October, 1913, at eleven o'clock A. M. of said day, at the Council Chamber in the City Hall of the City of San Diego, California, be, and the same are hereby fixed as the time and place for hearing the petition of remonstrance against the work of grading, sidewalking and otherwise improving Iowa Street, in said City, between the south line of El Cajon Avenue and the north line of University Avenue, under Resolution of Intention No. , which said remonstrance was filed with the City Clerk of said City on September, 22, 1913, by C. W. Moreland, et al.

And the City Clerk of said City be, and he is hereby directed to notify the objectors

of the time and place of hearing, in the manner prescribed by law.

R E S O L U T I O N N O. 1 5 1 8 4.

FIXING TIME FOR HEARING PROTESTS AGAINST THE CLOSING OF MYRTLE AVENUE.

BE IT RESOLVED, By the Common Council of the City of San Diego, as follows:

That Wednesday, the 8th day of October, 1913, at 2:30 o'clock P. M. of said day, at the Council Chamber in the City Hall in the City of San Diego, California, be, and the same are hereby fixed as the time and place for hearing the protests against the closing of the north twenty feet of Myrtle Avenue, in said City, between the east line of Vermont Street and the west line of Park Boulevard, under Resolution of Intention No. 14734, which protest was filed with the Clerk of the Common Council on the 16th day of September, 1913, by Flora Legler Hawkins et al.

And the City Clerk of said City be, and he is hereby directed to notify the objectors of the time and place of hearing, in the manner prescribed by law.

R E S O L U T I O N N O. 1 5 1 8 5.

BE IT RESOLVED, By the Common Council of the City of San Diego, as follows:

That the proposed assessment of the total amount of the costs and expenses of the work or improvement of furnishing electric current for the lighting of Fifth Street, in the City of San Diego, California, between the south line of A Street and the north line of B Street, together with the maintenance of the posts, wires, conduits and lamps on said Fifth Street, between said points, made and filed with the Clerk of said Common Council by the City Engineer of said City, and which said proposed assessment is contained in Document No. 66498, on file in the office of said City Clerk, be, and the same hereby is, confirmed.

AND BE IT FURTHER RESOLVED, that the report of said City Engineer heretofore made and filed with the Clerk of said Common Council, being contained in said Document No. 66498, be, and the same hereby is, adopted as a whole.

R E S O L U T I O N N O. 1 5 1 8 6.

BE IT RESOLVED, By the Common Council of the City of San Diego, as follows:

That the proposed assessment of the total amount of the costs and expenses of the work or improvement of furnishing electric current for the lighting of Fifth Street, in the City of San Diego, California, between the south line of C Street and the north line of H Street, together with the maintenance of the posts, wires, conduits and lamps on said Fifth Street, between said points, made and filed with the Clerk of said Common Council by the City Engineer of said City, and which said proposed assessment is contained in Document No. 66499, on file in the office of said City Clerk, be, and the same hereby is, confirmed.

AND BE IT FURTHER RESOLVED, that the report of said City Engineer heretofore made and filed with the Clerk of said Common Council, being contained in said Document No. 66499, be, and the same hereby is, adopted as a whole.

R E S O L U T I O N N O. 1 5 1 8 7.

FIXING TIME FOR HEARING PROTESTS AGAINST THE EXTENT OF THE DISTRICT OF H STREET.

BE IT RESOLVED, By the Common Council of the City of San Diego, as follows:

That Wednesday, the 8th day of October, 1913, at two o'clock P. M. of said day, at the Council Chamber in the City Hall of the City of San Diego, California, be, and the same are hereby fixed as the time and place for hearing the objections against the extent of the district in the matter of grading and otherwise improving H Street, in said City, between the east line of 25th Street and the east line of Pascoe Street, under Resolution of Intention No. 14779, which objections were filed by Charles J. Henry, et al., on the 13th day of September,

ber, 1913.

And the City Clerk of said City is hereby directed to notify the objectors of the time and place of hearing, in the manner prescribed by law.

I HEREBY CERTIFY that the above and foregoing are full, true and correct copies of Resolutions Nos. 15153, 15154, 15155, 15156, 15157, 15158, 15159, 15160, 15161, 15162, 15163, 15164, 15165, 15166, 15167, 15168, 15169, 15170, 15171, 15172, 15173, 15174, 15175, 15176, 15177, 15178, 15179, 15180, 15181, 15182, 15183, 15184, 15185, 15186, 15187 of the resolutions of the City of San Diego, California, as adopted by the Common Council of said City on the 29th day of September, 1913.

Allen H. Wright,
City Clerk of the City of San Diego, California.
By ya Jacques Deputy.

RESOLUTION OF INTENTION NO. 15188.

Fern Street.

RESOLVED, that it is the intention of the Common Council of the City of San Diego, California, to change the grade of FERN STREET, in said City, between a point 184.4 feet north from the north line of Cedar Street and the south line of Date Street, as follows, to-wit:

At a point on the west side of Fern Street distant 184.40 feet north from the north line of Cedar Street, the grade elevation to remain at 227.94 feet; at a point on the east side of Fern Street, at right angles to the last named point, the grade elevation to remain at 228.71 feet.

At the intersection of Fern Street with Date Street; at the southwest corner, change the grade elevation from 232.00 feet to 234.90 feet; at the southeast corner, change the grade elevation from 232.00 feet to 234.00 feet.

And the grade of said Fern Street, between the points hereinbefore mentioned, shall have a uniform ascent and descent, and the center line of said street shall have an average elevation of the opposite curb grades.

All of said grade elevations to be above the datum line of levels, as fixed by Ordinance No. 3950 of the ordinances of said City.

And said Common Council hereby elects to proceed, in making said change of grade, under the provisions of the "Change of Grade Act of 1909."

That THE EVENING TRIBUNE, a daily newspaper published and circulated, and of general circulation, in the said City of San Diego, be, and it is hereby designated as the newspaper in which this Resolution of Intention shall be published for two days, and the notice of the passage thereof shall be published for six days in the manner and by the persons required by law.

That the Clerk of the said City of San Diego be, and he is hereby directed to post this Resolution of Intention conspicuously for two days on or near the chamber door of the said Common Council, and to cause the same to be published by two insertions in said daily newspaper in the manner required by law.

That the Street Superintendent of the City of San Diego shall thereupon cause to be conspicuously posted along the street designated in this Resolution of Intention where said change or modification of grade is proposed to be made, at not more than one hundred feet in distance apart, but not less than three in all, notices of the passage of this Resolution of Intention, in the manner and in the form required by law, and shall also cause a notice similar in substance to be published for six days in said daily newspaper in the manner required by law.

Passed and adopted by the said Common Council of the said City of San Diego, Cali-

ernia, this 29th day of September, 1913, by the following vote, to-wit:

AYES---COUNCILMEN Schmidt, Manney, Benbough, Fay and Adams.

NOES---NONE.

ABSENT-NONE.

D. K. Adams,

President of the Common Council of the City of
San Diego, California.

I HEREBY CERTIFY that the above and foregoing Resolution of Intention was passed by the Common Council of the said City of San Diego, at the time and by the vote above stated.

Allen H. Wright,

City Clerk of the City of San Diego, California, and Ex-Officio
Clerk of the Common Council of the said City of San Diego.

(SEAL)

By W. E. Bartlett Deputy.

I HEREBY CERTIFY that the above and foregoing is a full, true and correct copy of Resolution No. 15188 of the resolutions of the City of San Diego, California, as adopted by the Common Council of the said City on the 29th day of September, 1913.

Allen H. Wright,

City Clerk of the City of San Diego, California.

By Y. A. Jacques Deputy.

RESOLUTION OF INTENTION NO. 15189.

24th Street.

RESOLVED, that it is the intention of the Common Council of the City of San Diego, California, to change the grade of 24 TH STREET, in said City, from the north line of A Street to the south line of the 1400 acre public park, as follows, to-wit:

At the intersection of 24th Street with A Street; at the northeast corner the grade elevation to remain at 177.00 feet; at the northwest corner the grade elevation to remain at 175.00 feet.

At the intersection of the west line of 24th Street with the south line of the 1400 acre public park, change the grade elevation from 174.00 feet to 174.50 feet.

At the intersection of the east line of 24th Street with the south line of the 1400 acre public park, change the grade elevation from 175.00 feet to 176.50 feet.

And the grade of said 24th Street, between said points, shall have a uniform ascent and descent, and the center line of said street shall have an average elevation of the opposite curb grades.

All of said grade elevations to be above the datum line of levels, as fixed by Ordinance No. 3950 of the ordinances of said City.

And said Common Council hereby elects to proceed, in making said change of grade, under the provisions of the "Change of Grade Act of 1909."

That THE EVENING TRIBUNE, a daily newspaper published and circulated, and of general circulation, in the said City of San Diego, be, and it is hereby designated as the newspaper in which this Resolution of Intention shall be published for two days, and the notice of the passage thereof shall be published for six days in the manner and by the persons required by law.

That the Clerk of the said City of San Diego be, and he is hereby directed to post this Resolution of Intention conspicuously for two days on or near the chamber door of the said Common Council, and to cause the same to be published by two insertions in said daily newspaper in the manner required by law.

That the Street Superintendent of the City of San Diego shall thereupon cause to be conspicuously posted along the street designated in this Resolution of Intention where said

246

change or modification of grade is proposed to be made, at not more than one hundred feet in distance apart, but not less than three in all, notices of the passage of this Resolution of Intention, in the manner and in the form required by law, and shall also cause a notice similar in substance to be published for six days in said daily newspaper in the manner required by law.

Passed and adopted by the said Common Council of the said City of San Diego, California, this 29th day of September, 1913, by the following vote, to-wit:

AYES---COUNCILMEN Schmidt, Manney, Benbough, Fay and Adams.

NOES---NONE.

ABSENT-NONE.

D. K. Adams,

President of the Common Council of the City of
San Diego, California.

I HEREBY CERTIFY that the above and foregoing Resolution of Intention was passed by the Common Council of the said City of San Diego, at the time and by the vote above stated.

Allen H. Wright,

City Clerk of the City of San Diego, California, and Ex-Officio
Clerk of the Common Council of the said City of San Diego.

(SEAL)

By W. E. Bartlett Deputy.

I HEREBY CERTIFY that the above and foregoing is a full, true and correct copy of Resolution No. 15189 of the resolutions of the City of San Diego, California, as adopted by the Common Council of said City on the 29th day of September, 1913.

Allen H. Wright,

City Clerk of the City of San Diego, California.

By W. E. Bartlett Deputy.

RESOLUTION OF INTENTION NO. 15190.

Second Street.

RESOLVED, that it is the intention of the Common Council of the City of San Diego, California, to order the following street work to be done, to-wit:

The paving, with asphalt pavement, laid upon a concrete base, of the roadway of Second Street, in said City, from curb line to curb line, from the south line of Walnut Avenue to a point 140 feet south of the south line of Quince Street, including the roadway of all intersections of said Second Street with all cross streets, between said points, (excepting such portions of the said Second Street and said intersections of streets, between said points, required by law to be kept in order or repair by any person or company having railroad tracks thereon), according to the specifications therefor contained in Ordinance No. 5176 of the ordinances of said City, and according to, and as shown upon, the plans, drawings and typical cross-sections contained in Document No. 64804, on file in the office of the City Clerk of said City, and copies of which are on file in the office of the City Engineer of said City.

All of said plans, drawings and typical cross-sections contained in said Document No. 64804, are hereby approved and adopted as the plans, drawings and typical cross-sections to be followed, in connection with the specifications contained in said Ordinance No. 5176, in said paving of, and said work upon, said Second Street, between said points; and by reference thereto, all said plans, drawings and typical cross-sections contained in said Document No. 64804, and said specifications contained in said Ordinance No. 5176, are incorporated herein and made a part hereof.

The said Common Council hereby determines that serial bonds bearing interest at the rate of seven per cent. per annum shall be issued to represent assessments of twenty-five

dollars or over for the cost of said work or improvement. Said serial bonds shall extend over a period of nine years from the second day of January next succeeding their issuance, and an even annual proportion of the principal sum thereof shall be payable by coupon, on the second day of January, every year after their date, until the whole is paid, and the interest shall be payable semi-annually, by coupon, on the second days of January and July, respectively, of each year, at the rate of seven per cent. per annum on all sums unpaid, until the whole of said principal and interest are paid. Said bonds shall be issued in accordance with the provisions of an Act of the Legislature of the State of California, entitled, "An Act to Provide a System of Street Improvement Bonds to Represent Certain Assessments for the Cost of Street Work and Improvement Within Municipalities, and also for the Payment of such Bonds," approved February 27th, 1893, and of all acts supplementary thereto, or amendatory thereof. And said Common Council hereby determines that said serial bonds shall be issued to represent the expenses of said work or improvement.

That the contemplated work of improvement, hereinbefore mentioned, is in the opinion of said Common Council of more than local and ordinary public benefit, and the expense of said work and improvement is made chargeable upon the district hereinafter described, and said Common Council does hereby declare said district to be the district benefited by said work and improvement, and to be assessed to pay the costs and expenses thereof. Said district is described as follows, to-wit: All that real property in the said City of San Diego, included within the following exterior boundary lines, to-wit:

Beginning at a point on the south line of Walnut Avenue distant 100 feet west from the west line of Second Street; thence south on a line parallel to and distant 100 feet west from the west line of Second Street to a point distant 150 feet south from the south line of Quince Street; thence east on a line parallel to and distant 150 feet south from the south line of Quince Street to a point distant 100 feet east from the east line of Second Street; thence north on a line parallel to and distant 100 feet east from the east line of Second Street to an intersection with the south line of Walnut Avenue; thence west along the south line of Walnut Avenue to the point or place of beginning; excepting therefrom all public streets, roads, alleys, avenues and highways.

A plat of which said district, indicating by a boundary line the extent of the territory included in said assessment district, approved by this Common Council, is on file in the office of the City Engineer of said City; reference to which is hereby made.

That the Evening Tribune, a daily newspaper published and circulated, and of general circulation, in the said City of San Diego, be, and it is hereby designated as the newspaper in which this Resolution of Intention shall be published by two insertions, and the notice of the passage thereof shall be published by two insertions, in the manner and by the persons required by law.

That the Clerk of the said City of San Diego be, and he is hereby directed to post this Resolution conspicuously for two days on or near the chamber door of the said Common Council, and to cause the same to be published by two insertions in said daily newspaper in the manner required by law.

That the Street Superintendent of the said City of San Diego shall, after the passage of this Resolution of Intention, cause to be conspicuously posted along all streets, and parts of streets and other public places and right of way where the work and improvement hereinbefore described is to be done and made, notices of the passage of this Resolution, in the manner and in the form required by law, and shall also cause a notice similar in substance to be published by two insertions in said daily newspaper, in the manner required by law, and thereupon said Superintendent of Streets shall cause to be filed in the office of the City Clerk of said City, affidavits showing the posting and publication of the said notices of street work.

That the City Clerk of said City be, and he is hereby directed, immediately upon the passage of this Resolution of Intention, to mail, with postage thereon prepaid, to each property owner whose property is to be assessed to pay the costs and expenses of said improvement, a postal card containing notice of the passage of this Resolution, designating the location and limits of the improvement provided for herein, and referring to this resolution for particulars, and stating that property belonging to such owner is to be assessed for said improvement, all in the manner, substance and form as prescribed by law; and thereupon said Clerk shall cause to be filed affidavits in proof of such mailing.

Passed and adopted by the said Common Council of the said City of San Diego, California, this 29th day of September, 1913, by the following vote, to-wit:

AYES---COUNCILMEN Schmidt, Manney, Benbough, Fay and Adams.

NOES---NONE.

ABSENT-NONE.

D. K. Adams,

President of the Common Council of the City of
San Diego, California.

I HEREBY CERTIFY that the above and foregoing Resolution of Intention was passed by the Common Council of the said City of San Diego, at the time and by the vote above stated.

Allen H. Wright,

City Clerk of the City of San Diego, California, and Ex-Officio
Clerk of the Common Council of the City of San Diego.

(SEAL)

By W. E. Bartlett Deputy.

I HEREBY CERTIFY that the above and foregoing is a full, true and correct copy of Resolution No. 15190 of the resolutions of the City of San Diego, California, as adopted by the Common Council of said City on the 29th day of September, 1913.

Allen H. Wright,

City Clerk of the City of San Diego, California.

By Y. A. Jacques Deputy.

RESOLUTION OF INTENTION NO. 15191.

El Cajon Avenue.

RESOLVED, that it is the intention of the Common Council of the City of San Diego, California, to order the following street work to be done, to-wit:

The grading, and paving with decomposed granite, to the official grade thereof, of the roadway of El Cajon Avenue, in said City, from curb line to curb line, from the east line of Park Boulevard, to the eastern boundary line of the City of San Diego, including the roadway of all intersections of said El Cajon Avenue with all cross streets, between said points, and also including the roadway of said El Cajon Avenue leading into the alley between block 1 of Robert's Subdivision and Block 98, of University Heights, (excepting a strip of land 300 feet by 40 feet in the center of said El Cajon Avenue, between Park Boulevard and Georgia Street; also excepting two strips of land 310 feet by 40 feet in the center of said El Cajon Avenue, between Georgia Street and Alabama Street; also excepting thirteen strips of land 300 feet by 40 feet in the center of said El Cajon Avenue, between Alabama Street and Iowa Street; and also excepting a strip of land 177.75 feet by 40 feet in the center of said El Cajon Avenue, between Iowa Street and the eastern boundary line of said City; each of said seventeen excepted strips of land to be used for parking purposes; and each of said strips of land to be curved at each end, each of said curves having a radius of twenty feet), according to the specifications therefor, and as shown upon the plans, drawings and typical cross-sections contained in Document No. 67851, on file in the office of the City Clerk of said City, and copies of which are on file in the office of the City Engineer of said City.

Also, as a part of said work, the grading to the official grade thereof, of said El Cajon Avenue, on both sides thereof, between the curb line of said street and the property line, from the east line of Park Boulevard to the eastern boundary line of the City of San Diego, including the returns in all intersections of said El Cajon Avenue with all cross streets, between said points, and also the said seventeen strips of land in the center of said El Cajon Avenue, between said points, to be used for parking purposes, as shown upon, and according to, the plans, drawings and typical cross-sections and specifications therefor contained in said Document No. 67851.

Also, as a part of said work, the construction of cement concrete curbing on both sides of the said El Cajon Avenue, from the east line of Park Boulevard to the eastern boundary line of the City of San Diego, including the returns in all intersections of said El Cajon Avenue with all cross streets, between said points, as shown upon, and according to, the plans, drawings and typical cross-sections and specifications for Curbing "A", contained in said Document No. 67851.

Also, as a part of said work, the construction of cement concrete curbing around the said seventeen strips of land in the center of said El Cajon Avenue, between the east line of Park Boulevard and the eastern boundary line of the City of San Diego, to be used for parking purposes, as shown upon, and according to, the plans, drawings and typical cross-sections and specifications for Curbing "B", contained in said Document No. 67851.

And also, as a part of said work, the construction in the said El Cajon Avenue of the following culverts, to-wit:

One eighteen-inch cement pipe culvert, 175 feet in length, together with its accessories, across the said El Cajon Avenue, at a point 50 feet east from the east line of Florida Street;

One sixteen-inch cement pipe culvert, and its accessories, including five cement concrete catch-basins, in the gutter on the north side of said El Cajon Avenue, from the east line of Park Boulevard to a point 50 feet east from the east line of Florida Street, to connect with said eighteen-inch culvert, hereinbefore described;

One ten-inch cement pipe culvert, 38 feet in length, in the alley between block 1 of Robert's Subdivision and block 98, of University Heights, connecting with said sixteen-inch culvert hereinbefore described;

One ten-inch cement pipe culvert, 166 feet in length, together with its accessories, across the said El Cajon Avenue, said culvert to be located 45 feet west of the west line of Texas Street on the north side of El Cajon Avenue, and 90 feet west of the west line of Texas Street on the south side of said El Cajon Avenue;

Two twenty-four inch reinforced concrete culverts and their accessories in the intersection of said El Cajon Avenue with Texas Street;

Two ten-inch double-strength cement pipe culverts and their accessories in the intersection of said El Cajon Avenue with Ohio Street; and

Two ten-inch double-strength cement pipe culverts and their accessories in the intersection of said El Cajon Avenue with Illinois Street;

All of said culverts, accessories and catch-basins to be constructed as shown upon, and according to, the plans, drawings and typical cross-sections and specifications therefor contained in said Document No. 67851.

All of said plans, drawings and typical cross-sections and specifications contained in said Document No. 67851, are hereby approved and adopted as the plans, drawings and typical cross-sections and specifications to be followed in said grading and paving of, and said work upon said El Cajon Avenue, between said points; and by reference thereto all said plans, drawings and typical cross-sections and specifications contained in said Document No. 67851, are incorporated herein and made a part hereof.

The said Common Council hereby determines that serial bonds bearing interest at the rate of seven per cent. per annum shall be issued to represent assessments of twenty-five dollars or over for the cost of said work or improvement. Said serial bonds shall extend over a period of nine years from the second day of January next succeeding their issuance, and an even annual proportion of the principal sum thereof shall be payable by coupon, on the second day of January, every year after their date, until the whole is paid, and the interest shall be payable semi-annually, by coupon, on the second days of January and July, respectively, of each year, at the rate of seven per cent. per annum on all sums unpaid, until the whole of said principal and interest are paid. Said bonds shall be issued in accordance with the provisions of an Act of the Legislature of the State of California, entitled, "An Act to Provide a System of Street Improvement Bonds to Represent Certain Assessments for the Cost of Street Work and Improvement Within Municipalities, and also for the Payment of such Bonds," approved February 27th, 1893, and of all acts supplementary thereto, or amendatory thereof. And said Common Council hereby determines that said serial bonds shall be issued to represent the expenses of said work or improvement.

That the contemplated work of improvement, hereinbefore mentioned, is in the opinion of said Common Council of more than local and ordinary public benefit, and the expense of said work and improvement is made chargeable upon the district hereinafter described, and said Common Council does hereby declare said district to be the district benefited by said work and improvement, and to be assessed to pay the costs and expenses thereof. Said district is described as follows, to-wit: All that real property in the said City of San Diego, included within the following exterior boundary lines, to-wit:

Beginning at the point of intersection of the east line of Park Boulevard with the north line of El Cajon Avenue, thence north along the east line of Park Boulevard a distance of 300 feet to a point; thence east on a line parallel to and distant 300 feet north from the north line of El Cajon Avenue to a point distant 125 feet west from the west line of Georgia Street; thence north on a line parallel to and distant 125 feet west from the west line of Georgia Street to an intersection with the south line of Meade Street; thence northerly to the southwest corner of lot B, block 77-1/2, per Map of Resubdivision of Block 77-1/2 of University Heights; thence north along the west line of said lot B, to an intersection with the southeasterly line of Mission Avenue; thence northeasterly along the southeasterly line of Mission Avenue to an intersection with the south line of Monroe Avenue; thence east along the south line of Monroe Avenue to an intersection with the westerly line of Boundary Street; thence southeasterly along the westerly line of Boundary Street to an intersection with the north line of Polk Avenue; thence west along the north line of Polk Avenue to a point distant 150 feet west from the west line of Georgia Street; thence north on a line parallel to and distant 150 feet west from the west line of Georgia Street to an intersection with the south line of Howard Avenue; thence west along the south line of Howard Avenue to an intersection with the east line of Park Boulevard; thence north along the east line of Park Boulevard to the point or place of beginning; excepting therefrom all public streets, roads, alleys, avenues and highways.

Said map of Re-subdivision of Block 77-1/2, University Heights, being according to the official map thereof, No. 1554, on file in the County Recorder's office of San Diego County, California.

A plat of which said district, indicating by a boundary line the extent of the territory included in said assessment district, approved by this Common Council, is on file in the office of the City Engineer of said City; reference to which is hereby made.

That the Evening Tribune, a daily newspaper published and circulated, and of general circulation, in the said City of San Diego, be, and it is hereby designated as the newspaper in which this Resolution of Intention shall be published by two insertions, and the notice of

the passage thereof shall be published by two insertions, in the manner and by the persons required by law.

That the Clerk of the said City of San Diego be, and he is hereby directed to post this Resolution conspicuously for two days on or near the chamber door of the said Common Council, and to cause the same to be published by two insertions in said daily newspaper in the manner required by law.

That the Street Superintendent of the said City of San Diego shall, after the passage of this Resolution of Intention, cause to be conspicuously posted along all streets and parts of streets and other public places and rights of way where the work and improvement hereinbefore described is to be done and made, notices of the passage of this Resolution, in the manner and in the form required by law, and shall also cause a notice similar in substance to be published by two insertions in said daily newspaper, in the manner required by law, and thereupon said Superintendent of Streets shall cause to be filed in the office of the City Clerk of said City, affidavits showing the posting and publication of the said notices of street work.

That the City Clerk of said City be, and he is hereby directed, immediately upon the passage of this Resolution of Intention, to mail, with postage thereon prepaid, to each property owner whose property is to be assessed to pay the costs and expenses of said improvement, a postal card containing notice of the passage of this Resolution, designating the location and limits of the improvement provided for herein, and referring to this resolution for particulars, and stating that property belonging to such owner is to be assessed for said improvement, all in the manner, substance and form as prescribed by law; and thereupon said Clerk shall cause to be filed affidavits in proof of such mailing.

Passed and adopted by the said Common Council of the said City of San Diego, California, this 29th day of September, 1913, by the following vote, to-wit:

AYES---COUNCILMEN Schmidt, Manney, Benbough, Fay and Adams.

NOES---NONE.

ABSENT-NONE.

D. K. Adams,

President of the Common Council of the City of
San Diego, California.

I HEREBY CERTIFY that the above and foregoing Resolution of Intention was passed by the Common Council of the said City of San Diego, at the time and by the vote above stated.

Allen H. Wright,

City Clerk of the City of San Diego, California, and Ex-Officio
Clerk of the Common Council of the City of San Diego.

(SEAL)

By W. E. Bartlett Deputy.

I HEREBY CERTIFY that the above and foregoing is a full, true and correct copy of Resolution No. 15191 of the Resolutions of the City of San Diego, California, as adopted by the Common Council of said City on the 29th day of September, 1913.

Allen H. Wright,

City Clerk of the City of San Diego, California.

By Ya Jacques Deputy.

RESOLUTION CHANGING GRADE NO. 15192.

Richmond Street.

WHEREAS, all the acts and things required by law to confer jurisdiction upon the Common Council of the City of San Diego, California, to order the change of the grade of RICHMOND STREET, in said City, between the south line of Robinson Avenue and a point 50 feet south from the south line of Pennsylvania Avenue, as described in Resolution of Intention No.

14506, on file in the office of the City Clerk of said City, have been done, and no protests against such proposed change or modification of grade having been filed with the Clerk of said Council, within the time provided by law, NOW THEREFORE,

BE IT RESOLVED, that the Common Council of the City of San Diego, California, hereby orders the change and modification of the grade of said Richmond Street, between said points, to be made as proposed by and described in said Resolution of Intention, as follows, to-wit:

At the intersection of Richmond Street with Robinson Avenue; at the southeast corner, the grade elevation to remain at 294.50 feet.

At the intersection of Richmond Street with Pennsylvania Avenue; at the northeast corner change the grade elevation from 291.00 feet to 292.00 feet; at the southeast corner change the grade elevation from 289.00 feet to 290.00 feet.

At a point on the east line of Richmond Street distant 50 feet south from the south line of Pennsylvania Avenue, the grade elevation to remain at 287.20 feet.

And the grade of said Richmond Street, between the points hereinbefore mentioned, shall have a uniform ascent and descent, and the center line of said street shall have an average elevation of the opposite curb grades.

All of said grade elevations to be above the datum line of levels, as fixed by Ordinance No. 3950 of the ordinances of said City.

That the Evening Tribune, a daily newspaper published and circulated, and of general circulation, in the said City of San Diego, be, and it is hereby designated as the newspaper in which this resolution ordering change of grade shall be published for two days, in the manner and by the persons required by law.

That the Clerk of the said City of San Diego be, and he is hereby directed to cause this resolution ordering change of grade to be published by two insertions in said daily newspaper in the manner required by law.

Passed and adopted by the said Common Council of the said City of San Diego, California, this 29th day of September, 1913, by the following vote, to-wit:

AYES---COUNCILMEN Schmidt, Manney, Benbough, Fay and Adams.

NOES---NONE.

ABSENT-NONE.

D. K. Adams,

President of the Common Council of the City of San Diego, California.

I HEREBY CERTIFY that the above and foregoing Resolution was passed by the Common Council of the said City of San Diego, at the time and by the vote, above stated.

Allen H. Wright,

CityClerk of the City of San Diego, California, and Ex-Officio Clerk of theCommon Council of the City of San Diego.

(SEAL)

By W. E. Bartlett Deputy

I HEREBY CERTIFY that the above and foregoing is a full, true and correct copy of Resolution No. 15192 of the resolutions of the City of San Diego, California, as adopted by the Common Council of said City on the 29th day of September, 1913.

Allen H. Wright,

City Clerk of the City of San Diego, California.

By Y. A. Jacques Deputy.

RESOLUTION CHANGING GRADE NO. 15193.

Union Street.

WHEREAS, all the acts and things required by law to confer jurisdiction upon the Common Council of the City of San Diego, California, to order the change of the grade of

UNION STREET, in said City, from the north line of Laurel Street to the north line of Maple Street, as described in Resolution of Intention No. 14507, on file in the office of the City Clerk of said City, have been done and no protests against such proposed change or modification of grade having been filed with the Clerk of said Council, within the time provided by law, NOW THEREFORE,

BE IT RESOLVED, that the Common Council of the City of San Diego, California, hereby orders the change and modification of the grade of said Union Street, between said points, to be made as proposed by and described in said Resolution of Intention, as follows, to-wit:

At the intersection of Union Street with Laurel Street; at the northeast corner, the grade elevation to remain at 122.00 feet; at the northwest corner the grade elevation to remain at 120.00 feet.

At the intersection of Union Street with Maple Street; at the southeast corner change the grade elevation from 76.00 feet to 72.60 feet; at the southwest corner, change the grade elevation from 75.00 feet to 71.00 feet; at the northwest corner, change the grade elevation from 74.00 feet to 69.00 feet; at the northeast corner change the grade elevation from 75.00 feet to 70.00 feet.

And the grade of said Union Street, between the points hereinbefore mentioned, shall have a uniform ascent and descent, and the center line of said street shall have an average elevation of the opposite curb grades.

All of said grade elevations to be above the datum line of levels, as fixed by Ordinance No. 3950 of the ordinances of said City.

That The Evening Tribune, a daily newspaper published and circulated, and of general circulation, in the said City of San Diego, be, and it is hereby designated as the newspaper in which this resolution ordering change of grade shall be published for two days, in the manner and by the persons required by law.

That the Clerk of the said City of San Diego, be, and he is hereby directed to cause this resolution ordering change of grade to be published by two insertions in said daily newspaper in the manner required by law.

Passed and adopted by the said Common Council of the said City of San Diego, California, this 29th day of September, 1913, by the following vote, to-wit:

AYES---COUNCILMEN Schmidt, Manney, Benbough, Fay and Adams.

NOES---NONE.

ABSENT-NONE.

D. K. Adams,

President of the Common Council of the City of
San Diego, California.

I HEREBY CERTIFY that the above and foregoing Resolution was passed by the Common Council of the said City of San Diego, at the time and by the vote, above stated.

Allen H. Wright,

City Clerk of the City of San Diego, California, and Ex-Officio
Clerk of the Common Council of the City of San Diego.

(SEAL)

By W. E. Bartlett Deputy.

I HEREBY CERTIFY that the above and foregoing is a full, true and correct copy of Resolution No. 15193 of the resolutions of the City of San Diego, California, as adopted by the Common Council of said City on the 29th day of September, 1913.

Allen H. Wright,

City Clerk of the City of San Diego, California.

By Y. A. Jacques Deputy.

RESOLUTION CHANGING GRADE NO. 15194.

Bachman Place.

WHEREAS, all the acts and things required by law to confer jurisdiction upon the Common Council of the City of San Diego, California, to order the change of the grade of BACHMAN PLACE, in said City, between the north line of Lewis Street and the south line of Broadway Street, as described in Resolution of Intention No. 14505, on file in the office of the City Clerk of said City, have been done, and no protests against such proposed change or modification of grade having been filed with the Clerk within the time provided by law, NOW THEREFORE,

BE IT RESOLVED, that the Common Council of the City of San Diego, California, hereby orders the change and modification of the grade of said Bachman Place, between said points, to be made as proposed by and described in said Resolution of Intention, as follows, to-wit:

At the intersection of Bachman Place with Lewis Street; at the northwest corner change the grade elevation from 292.50 feet to 292.00 feet; at the northeast corner, change the grade elevation from 293.00 feet to 292.00 feet.

At the intersection of Bachman Place with Broadway Street; at the southwest corner, the grade elevation to remain at 288.50 feet; at the southeast corner, the grade elevation to remain at 288.00 feet.

And the grade of said Bachman Place, between the points hereinbefore mentioned, shall have a uniform ascent and descent, and the center line of said street shall have an average elevation of the opposite curb grades.

All of said grade elevations to be above the datum line of levels, as fixed by Ordinance No. 3950 of the ordinances of said City.

That The Evening Tribune, a daily newspaper published and circulated, and of general circulation, in the said City of San Diego, be, and it is hereby designated as the newspaper in which this resolution ordering change of grade shall be published for two days, in the manner and by the persons required by law.

That the Clerk of the said City of San Diego be, and he is hereby directed to cause this resolution ordering change of grade to be published by two insertions in said daily newspaper in the manner required by law.

Passed and adopted by the said Common Council of the said City of San Diego, California, this 29th day of September, 1913, by the following vote, to-wit:

AYES---COUNCILMEN Schmidt, Manney, Benbough, Fay and Adams.

NOES---NONE.

ABSENT-NONE.

D. K. Adams,

President of the Common Council of the City of
San Diego, California.

I HEREBY CERTIFY that the above and foregoing Resolution was passed by the Common Council of the said City of San Diego, at the time and by the vote, above stated.

Allen H. Wright,

City Clerk of the City of San Diego, California, and Ex-Officio
Clerk of the Common Council of the City of San Diego.

(SEAL)

By W. E. Bartlett Deputy.

I HEREBY CERTIFY that the above and foregoing is a full, true and correct copy of Resolution No. 15194 of the resolutions of the City of San Diego, California, as adopted by the Common Council of said City on the 29th day of September, 1913.

Allen H. Wright,

City Clerk of the City of San Diego, California.

By Y. A. Jacques Deputy.

RESOLUTION OF AWARD NO. 15195.

Third Street.

RESOLVED, that the Common Council of the City of San Diego, California, having in open session on the 22nd day of September, 1913, opened, examined and publicly declared all sealed proposals or bids offered for doing the following work, to-wit:

The grading, to the official grade thereof, of Third Street, in said City, for the entire width of said street, from property line to property line, from the north line of Hawthorne Street to the south line of Ivy Street, according to the specifications therefor contained in Ordinance No. 3510 of the ordinances of said City, and as shown upon the plans and drawings contained in Document No. 63963, on file in the office of the City Clerk of said City, and copies of which are on file in the office of the City Engineer of said City.

And also, as a part of said work, the construction diagonally across the said Third Street, from a point 56.1 feet south of the south line of Ivy Street to a point 46.2 feet north of the north line of Hawthorn Street, of a twenty-four inch concrete pipe culvert, 245.5 feet in length, to connect with the culverts already in, as shown upon, and according to, the plans, drawings and specifications therefor contained in said Document No. 63963.

All of said plans, drawings and specifications contained in said Document No. 63963, and said specifications contained in said Ordinance No. 3510, are, by reference thereto, incorporated herein and made a part hereof.

The costs and expenses of said work and improvement are to be assessed upon the district which is more particularly described in Resolution of Intention No. 14349, on file in the office of the City Clerk of said City.

For further particulars, and a description of said assessment district, reference is hereby made to said Resolution of Intention No. 14349.

Said Common Council hereby rejects all of said proposals or bids, except the next herein mentioned, and hereby awards the contract for said work to the lowest, regular, responsible bidder, to-wit: To M. D. GOODBODY at the prices specified in his bid for said work, on file in the office of the Clerk of said City of San Diego, to-wit: Excavation, per cubic yard, 1 cent; embankment, per cubic yard, 24 cents; culvert, \$320.00.

The Clerk of said City of San Diego is hereby directed to post a notice of this award conspicuously for five days on or near the chamber door of the said Common Council, and also to cause said notice to be published for two days in The Evening Tribune, a daily newspaper published and circulated and of general circulation, in said City of San Diego, and hereby designated for that purpose.

Passed and adopted by the said Common Council of the said City of San Diego, California, this 29th day of September, 1913, by the following vote, to-wit:

AYES---COUNCILMEN Schmidt, Manney, Benbough, Fay and Adams.

NOES---NONE.

ABSENT-NONE.

D. K. Adams,

President of the Common Council of the City of
San Diego, California.

The foregoing Resolution of Award was thereupon approved by the said Common Council of the said City of San Diego, California, this 29th day of September, 1913, by the following vote, to-wit:

AYES---COUNCILMEN Schmidt, Manney, Benbough, Fay and Adams.

NOES---NONE.

ABSENT-NONE.

being a three-fourths vote of said Common Council.

D. K. Adams,
President of the Common Council of the City of
San Diego, California.

I HEREBY CERTIFY that the above and foregoing is a full, true and correct copy of Resolution No. 15195 of the resolutions of the City of San Diego, California, as adopted by the Common Council of said City on the 29th day of September, 1913.

Allen H. Wright,
City Clerk of the City of San Diego, California.
By Y. A. Jacques Deputy.

RESOLUTION OF AWARD NO. 15196.

Myrtle Avenue.

RESOLVED, that the Common Council of the City of San Diego, California, having in open session on the 22nd day of September, 1913, opened, examined and publicly declared all sealed proposals or bids offered for doing the following work, to-wit:

The grading, to the official grade thereof, of Myrtle Avenue, in said City, for the entire width of said street, from property line to property line, from the east line of Ray Street to the easterly boundary line of the City of San Diego, including the entire width and length of the intersections of said Myrtle Avenue with all cross streets, between said points, (excepting the intersections of said Myrtle Avenue with Grim Avenue and Herman Avenue), according to the specifications therefor contained in Ordinance No. 3510 of the ordinances of said City, and according to, and as shown upon, the plans, drawings and typical cross-sections contained in Document No. 63301, on file in the office of the City Clerk of said City, and copies of which are on file in the office of the City Engineer of said City.

All of said plans, drawings and typical cross-sections contained in said Document No. 63301, and said specifications contained in said Ordinance No. 3510, are, by reference thereto, incorporated herein and made a part hereof.

The costs and expenses of said work and improvement are to be assessed upon the district which is more particularly described in Resolution of Intention No. 14350, on file in the office of the City Clerk of said City.

For further particulars, and a description of said assessment district, reference is hereby made to said Resolution of Intention No. 14350.

The said Common Council hereby rejects all of said proposals or bids, except the next herein mentioned, and hereby awards the contract for said work to the lowest, regular, responsible bidder, to-wit: To D. R. Macdonald at the prices specified in his bid for said work, on file in the office of the Clerk of said City, to-wit: Excavation, per cubic yard, 44 cents; embankment, per cubic yard, 1 cent.

The Clerk of said City of San Diego is hereby directed to post a notice of this award conspicuously for five days on or near the chamber door of the said Common Council, and also to cause said notice to be published for two days in The Evening Tribune, a daily newspaper published and circulated, and of general circulation, in the said City of San Diego, and hereby designated for that purpose.

The said Common Council determined that serial bonds bearing interest at the rate of seven per cent. per annum shall be issued to represent assessments of twenty-five dollars or over for the cost of said work or improvement. Said serial bonds shall extend over a period ending nine years from the second day of January next succeeding their date, and an even annual proportion of the principal sum thereof shall be payable by coupon, on the second day of January, every year after their date, until the whole is paid, and the interest shall be payable semi-annually, by coupon, on the second days of January and July, respectively,

of each year, at the rate of seven per cent. per annum on all sums unpaid, until the whole of said principal and interest are paid. Said bonds shall be issued in accordance with the provisions of an Act of the Legislature of the State of California, entitled, "An Act to Provide a System of Street Improvement Bonds to Represent Certain Assessments for the Cost of Street Work and Improvement Within Municipalities, and also for the Payment of such Bonds," approved February 27th, 1893, and of all acts supplementary thereto, or amendatory thereof. And said Common Council determined that said serial bonds shall be issued to represent the expenses of said work or improvement.

Passed and adopted by the said Common Council of the said City of San Diego, California, this 29th day of September, 1913, by the following vote, to-wit:

AYES---COUNCILMEN Schmidt, Manney, Benbough, Fay and Adams.

NOES---NONE.

ABSENT-NONE.

D. K. Adams,

President of the Common Council of the City of
San Diego, California.

The foregoing Resolution of Award was thereupon approved by the said Common Council of the said City of San Diego, California, this 29th day of September, 1913, by the following vote, to-wit:

AYES---COUNCILMEN Schmidt, Manney, Benbough, Fay and Adams.

NOES---NONE.

ABSENT-NONE.

being a three-fourths vote of said Common Council.

D. K. Adams,

President of the Common Council of the City of
San Diego, California.

I HEREBY CERTIFY that the above and foregoing is a full, true and correct copy of Resolution No. 15196 of the resolutions of the City of San Diego, California, as adopted by the Common Council of said City on the 29th day of September, 1913.

Allen H. Wright,

City Clerk of the City of San Diego, California.

By Y. A. Jacques Deputy.

RESOLUTION OF AWARD NO. 15197.

Arizona Street.

RESOLVED, that the Common Council of the City of San Diego, California, having in open session on the 22nd day of September, 1913, opened, examined and publicly declared all sealed proposals or bids offered for doing the following work, to-wit:

The grading, and paving with decomposed granite, to the official grade thereof, of the roadway of Arizona Street, in said City, from curb line to curb line, from the north line of El Cajon Avenue to the south line of Adams Avenue, and also that portion of the roadway of said Arizona Street leading into all alleys, between said points, including the roadway of all intersections of said Arizona Street with all cross streets, between said points, according to the specifications therefor contained in Ordinance No. 4400 of the ordinances of said City, and according to, and as shown upon, the plans, drawings and typical cross-sections contained in Document No. 63950, on file in the office of the City Clerk of said City, and copies of which are on file in the office of the City Engineer of said City.

Also, as a part of said work, the grading to the official grade thereof, of said Arizona Street, on both sides thereof, between the curb line of said street and the property line, from the north line of El Cajon Avenue to the south line of Adams Avenue, including the

returns in all intersections of said Arizona Street with all cross streets, between said points, according to the specifications therefor contained in Ordinance No. 3510 of the ordinances of said City, and according to, and as shown upon, said plans, drawings and typical cross-sections contained in said Document No. 63950.

Also, as a part of said work, the construction of cement concrete sidewalks on both sides of the said Arizona Street, from the north line of El Cajon Avenue to the south line of Adams Avenue, including the returns in all intersections of said Arizona Street with all cross streets, between said points, according to the specifications therefor contained in Ordinance No. 4860 of the ordinances of said City, and according to, and as shown upon, the said plans, drawings and typical cross-sections contained in said Document No. 63950.

Also, as a part of said work, the construction of cement concrete curbing on both sides of the said Arizona Street, from the north line of El Cajon Avenue to the south line of Adams Avenue, including the returns in all intersections of said Arizona Street with all cross streets, between said points, according to the specifications therefor, and as shown upon the plans, drawings and typical cross-sections, contained in said Document No. 63950.

And also, as a part of said work, the construction upon both sides of the said Arizona Street, from the north line of El Cajon Avenue to the south line of Adams Avenue, of cement concrete gutters, according to the specifications therefor, and as shown upon the plans, drawings and typical cross-sections contained in said Document No. 63950.

All of said plans, drawings and typical cross-sections and specifications contained in said Document No. 63950, and said specifications contained in said Ordinances No. 4400, No. 3510 and No. 4860, are, by reference thereto, incorporated herein and made a part hereof.

The costs and expenses of said work and improvement are to be assessed upon the district which is more particularly described in Resolution of Intention No. 14344, on file in the office of the City Clerk of said City.

For further particulars, and a description of said assessment district, reference is hereby made to said Resolution of Intention No. 14344.

The said Common Council hereby rejects all of said proposals or bids, except the next herein mentioned, and hereby awards the contract for said work to the lowest, regular, responsible bidder, to-wit: To C. L. Hyde Construction Company at the prices specified in its bid for said work, on file in the office of the Clerk of said City, to-wit: Excavation, per cubic yard, 55 cents; embankment, per cubic yard, 1 cent; paving, per square foot, 4-3/4 cents; cement sidewalk, per square foot, 11-1/2 cents; cement curb, per lineal foot, 38-1/2 cents; cement gutters, per square foot, 12 cents.

The Clerk of said City of San Diego is hereby directed to post a notice of this award conspicuously for five days on or near the chamber door of the said Common Council, and also to cause said notice to be published for two days in The Evening Tribune, a daily newspaper published and circulated, and of general circulation, in the said City of San Diego, and hereby designated for that purpose.

The said Common Council determined that serial bonds bearing interest at the rate of seven per cent. per annum shall be issued to represent assessments of twenty-five dollars or over for the cost of said work or improvement. Said serial bonds shall extend over a period ending nine years from the second day of January next succeeding their date, and an even annual proportion of the principal sum thereof shall be payable by coupon, on the second day of January, every year after their date, until the whole is paid, and the interest shall be payable semi-annually, by coupon, on the second days of January and July, respectively, of each year, at the rate of seven per cent. per annum on all sums unpaid, until the whole of said principal and interest are paid. Said bonds shall be issued in accordance with the provisions of an Act of the Legislature of the State of California, entitled, "An Act to Provide a System of Street Improvement Bonds to Represent Certain Assessments for the Cost of

Street Work and Improvement Within Municipalities, and also for the Payment of such Bonds," approved February 27th, 1893, and of all acts supplementary thereto, or amendatory thereof. And said Common Council determined that said serial bonds shall be issued to represent the expenses of said work or improvement.

Passed and adopted by the said Common Council of the said City of San Diego, California, this 29th day of September, 1913, by the following vote, to-wit:

AYES---COUNCILMEN Schmidt, Manney, Benbough, Fay and Adams.

NOES---NONE.

ABSENT-NONE.

D. K. Adams,

President of the Common Council of the City of
San Diego, California.

The foregoing Resolution of Award was thereupon approved by the said Common Council of the said City of San Diego, California, this 29th day of September, 1913, by the following vote, to-wit:

AYES---COUNCILMEN Schmidt, Manney, Benbough, Fay and Adams.

NOES---NONE.

ABSENT-NONE.

being a three-fourths vote of said Common Council.

D. K. Adams,

President of the Common Council of the City of
San Diego, California.

I HEREBY CERTIFY that the above and foregoing is a full, true and correct copy of Resolution No. 15197 of the resolutions of the City of San Diego, California, as adopted by the Common Council of said City on the 29th day of September, 1913.

Allen H. Wright,

City Clerk of the City of San Diego, California.

By Y. A. Jacques Deputy.

RESOLUTION OF AWARD NO. 15198.

Cedar Street Bridge.

RESOLVED, that the Common Council of the City of San Diego, California, having in open session on the 22nd day of September, 1913, opened, examined and publicly declared all sealed proposals or bids offered for doing the following work, to-wit:

The construction of a wooden trestle bridge, 26 feet wide and 300 feet long, together with its appertaining structures, including concrete abutments and concrete footings, in Cedar Street, in said City, from a point 50 feet east of the west line of 31st Street to a point 350 feet east of the west line of 31st Street; the center line of said bridge to be located on the center line of said Cedar Street. That there shall be a roadway 18 feet wide in the center of said bridge, and a walk 4 feet wide on either side of such roadway. That such roadway shall be covered with an asphalt coating and an asphalt wearing surface.

That said bridge and all its appertaining structures, including concrete abutments and concrete footings, shall be constructed of the materials, and in the manner as shown upon, and in all respects according to the plans, drawings and typical cross-sections and specifications therefor contained in Document No. 62317, on file in the office of the City Clerk of said City, and copies of which are on file in the office of the City Engineer of said City.

All of said plans, drawings and typical cross-sections and specifications contained in said Document No. 62317, are, by reference thereto incorporated herein and made a part hereof.

The costs and expenses of said work and improvement are to be assessed upon the

district which is more particularly described in Resolution of Intention No. 14347, on file in the office of the City Clerk of said City.

For further particulars, and a description of said assessment district, reference is hereby made to said Resolution of Intention No. 14347.

Said Common Council hereby rejects all of said proposals or bids, except the next herein mentioned, and hereby awards the contract for said work to the lowest, regular, responsible bidder, to-wit: to SILVER GATE CONSTRUCTION COMPANY, at the prices specified in its bid for said work, on file in the office of the Clerk of said City of San Diego, to-wit: Four Thousand Nine Hundred Seventy-nine and no /100 Dollars (\$4979.00).

The Clerk of said City of San Diego is hereby directed to post a notice of this award conspicuously for five days on or near the chamber door of the said Common Council, and also to cause said notice to be published for two days in The Evening Tribune, a daily newspaper published and circulated and of general circulation, in said City of San Diego, and hereby designated for that purpose.

Passed and adopted by the said Common Council of the said City of San Diego, California, this 29th day of September, 1913, by the following vote, to-wit:

AYES---COUNCILMEN Schmidt, Manney, Benbough, Fay and Adams.

NOES---NONE.

ABSENT-NONE.

D. K. Adams,

President of the Common Council of the City of
San Diego, California.

The foregoing Resolution of Award was thereupon approved by the said Common Council of the said City of San Diego, California, this 29th day of September, 1913, by the following vote, to-wit:

AYES---COUNCILMEN Schmidt, Manney, Benbough, Fay and Adams.

NOES---NONE.

ABSENT-NONE.

being a three-fourths vote of said Common Council.

D. K. Adams,

President of the Common Council of the City of
San Diego, California.

I HEREBY CERTIFY that the above and foregoing is a full, true and correct copy of Resolution No. 15198 of the resolutions of the City of San Diego, California, as adopted by the Common Council of said City on the 29th day of September, 1913.

Allen H. Wright,

City Clerk of the City of San Diego, California.

By Y. A. Jacques Deputy.

RESOLUTION OF AWARD NO. 15199.

Redwood Street.

RESOLVED, that the Common Council of the City of San Diego, California, having in open session on the 22nd day of September, 1913, opened, examined and publicly declared all sealed proposals or bids offered for doing the following work, to-wit:

The grading, to the official grade thereof, of Redwood Street, in said City, for the entire width of said street, from property line to property line, from the east line of Twenty-eighth Street to the east line of Herman Avenue produced southerly, including the entire width and length of the intersections of said Redwood Street with all cross streets, between said points, (excepting the intersection of said Redwood Street with 30th Street),

according to the specifications therefor contained in Ordinance No. 3510 of the ordinances of said City, and according to, and as shown upon, the plans, drawings and typical cross-sections contained in Document No. 63949, on file in the office of the City Clerk of said City, and copies of which are on file in the office of the City Engineer of said City.

Also, as a part of said work, the construction of one thirty-inch double-strength cement pipe culvert, 191 feet in length, together with its accessories, across the said Redwood Street, said culvert being located 58.7 feet east from the east line of 30th Street on the north line of said Redwood Street, and 92.8 feet east from the east line of 30th Street on the south line of said Redwood Street; also the construction of one twelve-inch double-strength cement pipe culvert, 168 feet in length, together with its accessories, across the said Redwood Street, said culvert being located 12 feet west from the east line of 31st Street on the north line of said Redwood Street, and 19.2 feet east from the east line of 31st Street on the south line of said Redwood Street; all as shown upon, and according to, the plans, drawings and typical cross-sections and specifications therefor contained in said Document No. 63949.

All of said plans, drawings and typical cross-sections and specifications contained in said Document No. 63949, and said specifications contained in said Ordinance No. 3510, are, by reference thereto, incorporated herein and made a part hereof.

The costs and expenses of said work and improvement are to be assessed upon the district which is more particularly described in Resolution of Intention No. 14348, on file in the office of the City Clerk of said City.

For further particulars, and a description of said assessment district, reference is hereby made to said Resolution of Intention No. 14348.

The said Common Council hereby rejects all of said proposals or bids, except the next herein mentioned, and hereby awards the contract for said work to the lowest, regular responsible bidder, to-wit: To H. G. Fenton at the prices specified in his bid for said work, on file in the office of the Clerk of said City, to-wit: Excavation, per cubic yard, 45 cents; embankment, per cubic yard, 25 cents; All culverts, complete, \$900.00.

The Clerk of said City of San Diego is hereby directed to post a notice of this award conspicuously for five days on or near the chamber door of the said Common Council, and also to cause said notice to be published for two days in The Evening Tribune, a daily newspaper published and circulated, and of general circulation, in the said City of San Diego, and hereby designated for that purpose.

The said Common Council determined that serial bonds bearing interest at the rate of seven per cent. per annum shall be issued to represent assessments of twenty-five dollars or over for the cost of said work or improvement. Said serial bonds shall extend over a period ending nine years from the second day of January next succeeding their date, and an even annual proportion of the principal sum thereof shall be payable by coupon, on the second day of January, every year after their date, until the whole is paid, and the interest shall be payable semi-annually, by coupon, on the second days of January and July, respectively, of each year, at the rate of seven per cent. per annum on all sums unpaid, until the whole of said principal and interest are paid. Said bonds shall be issued in accordance with the provisions of an Act of the Legislature of the State of California, entitled, "An Act to Provide a System of Street Improvement Bonds to Represent Certain Assessments for the Cost of Street Work and Improvement Within Municipalities, and also for the Payment of such Bonds," approved February 27th, 1893, and of all acts supplementary thereto, or amendatory thereof. And said Common Council determined that said serial bonds shall be issued to represent the expenses of said work or improvement.

Passed and adopted by the said Common Council of the said City of San Diego, California, this 29th day of September, 1913, by the following vote, to-wit:

AYES---COUNCILMEN Schmidt, Manney, Benbough, Fay and Adams.

NOES---NONE.

ABSENT-NONE.

D. K. Adams,

President of the Common Council of the City of
San Diego, California.

The foregoing Resolution of Award was thereupon approved by the said Common Council of the said City of San Diego, California, this 29th day of September, 1913, by the following vote, to-wit:

AYES---COUNCILMEN Schmidt, Manney, Benbough, Fay and Adams.

NOES---NONE.

ABSENT-NONE.

being a three-fourths vote of said Common Council.

D. K. Adams,

President of the Common Council of the City of
San Diego, California.

I HEREBY CERTIFY that the above and foregoing is a full, true and correct copy of Resolution No. 15199 of the resolutions of the City of San Diego, California, as adopted by the Common Council of the said City on the 29th day of September, 1913.

Allen H. Wright,

City Clerk of the City of San Diego, California.

By Y. A. Jacques Deputy.

RESOLUTION ORDERING IMPROVEMENT NO. 15200.

Fifth Street Lighting No. 3.

RESOLVED by the Common Council of the City of San Diego, California, that the public interest and convenience of said city require that the following improvement be made within said City, and therefore the said Common Council hereby orders the said following improvement to be made, to-wit:

The furnishing of electric current for the lighting of Fifth Street, in the City of San Diego, California, between the south line of C Street and the north line of H Street, together with the maintenance of the posts, wires, conduits and lamps on said Fifth Street, between said points. Such furnishing of electric current, and such maintenance of appliances shall be for the period of one year and twenty-one days from August 7th, 1913, to-wit: to and including August 28th, 1914.

All of said work shall be done strictly in accordance with the plans and specifications contained in the report of the City Engineer of said City, being Document No. 66499, on file in the office of the City Clerk of said City of San Diego.

AND BE IT FURTHER RESOLVED that said Common Council declares, and said Common Council does hereby declare, that on the 29th day of September, 1913, said Common Council did by Resolution No. 15186, confirm the proposed assessment of the total amount of the costs and expenses of said proposed improvement, heretofore made and filed with the Clerk of said Common Council by the City Engineer of said City, and which said proposed assessment is contained in Document No. 66499, on file in the office of said City Clerk; and adopted as a whole the report of said City Engineer, as contained in said Document No. 66499.

AND BE IT FURTHER RESOLVED that the said assessment is hereby levied upon the respective subdivisions of land in the assessment district, more particularly described in said assessment and report, and the diagram attached thereto, and made a part thereof.

That the Clerk of said City of San Diego is hereby directed to transmit to the Tax Collector of the said City of San Diego, the diagram and assessment contained in said report

of said City Engineer.

Passed and adopted by the said Common Council of the said City of San Diego, California, this 29th day of September, 1913, by the following vote, to-wit:

AYES---COUNCILMEN Schmidt, Manney, Benbough, Fay and Adams.

NOES---NONE.

ABSENT-NONE.

D. K. Adams,

President of the Common Council of the City of
San Diego, California.

I HEREBY CERTIFY that the above and foregoing Resolution was passed by the Common Council of the said City of San Diego, at the time and by the vote, above stated.

Allen H. Wright,

City Clerk of the City of San Diego, California, and Ex-Officio
Clerk of the Common Council of said City of San Diego.

(SEAL)

By W. E. Bartlett Deputy.

I HEREBY CERTIFY that the above and foregoing is a full, true and correct copy of Resolution No. 15200 of the resolutions of the City of San Diego, California, as adopted by the Common Council of said City on the 29th day of September, 1913.

Allen H. Wright,

City Clerk of the City of San Diego, California.

By Y. A. Jacques Deputy.

RESOLUTION ORDERING IMPROVEMENT NO. 15201.

Fifth Street Lighting No. 2.

RESOLVED by the Common Council of the City of San Diego, California, that the public interest and convenience of said city require that the following improvement be made within said City, and therefore the said Common Council hereby orders the said following improvement to be made, to-wit:

The furnishing of electric current for the lighting of Fifth Street, in the City of San Diego, California, between the south line of A Street and the north line of B Street, together with the maintenance of the posts, wires, conduits and lamps on said Fifth Street, between said points. Such furnishing of electric current, and such maintenance of appliances shall be for the period of one year from August 28th, 1913, to-wit: to and including August 28th, 1914.

All of said work shall be done strictly in accordance with the plans and specifications contained in the report of the City Engineer of said City, being Document No. 66498, on file in the office of the City Clerk of said City of San Diego.

AND BE IT FURTHER RESOLVED that said Common Council declares, and said Common Council does hereby declare, that on the 29th day of September, 1913, said Common Council did by Resolution No. 15185 confirm the proposed assessment of the total amount of the costs and expenses of said proposed improvement, heretofore made and filed with the Clerk of said Common Council by the City Engineer of said City, and which said proposed assessment is contained in Document No. 66498, on file in the office of said City Clerk; and adopted as a whole the report of said City Engineer, as contained in said Document No. 66498.

AND BE IT FURTHER RESOLVED that the said assessment is hereby levied upon the respective subdivisions of land in the assessment district, more particularly described in said assessment and report, and the diagram attached thereto, and made a part thereof.

That the Clerk of said City of San Diego is hereby directed to transmit to the Tax Collector of the said City of San Diego, the diagram and assessment contained in said report of said City Engineer.

Passed and adopted by the said Common Council of the said City of San Diego, California, this 29th day of September, 1913, by the following vote, to-wit:

AYES---COUNCILMEN Schmidt, Manney, Benbough, Fay and Adams.

NOES---NONE.

ABSENT-NONE.

D. K. Adams,

President of the Common Council of the City of
San Diego, California.

I HEREBY CERTIFY that the above and foregoing Resolution was passed by the Common Council of the said City of San Diego, at the time and by the vote, above stated.

Allen H. Wright,

City Clerk of the City of San Diego, California, and Ex-Officio
Clerk of the Common Council of said City of San Diego.

(SEAL)

By W. E. Bartlett Deputy.

I HEREBY CERTIFY that the above and foregoing is a full, true and correct copy of Resolution No. 15201 of the resolutions of the City of San Diego, California, as adopted by the Common Council of said City on the 29th day of September, 1913.

Allen H. Wright,

City Clerk of the City of San Diego, California.

By Y. A. Jacques Deputy.

RESOLUTION ORDERING WORK NO. 15202.

36th Street.

RESOLVED, by the Common Council of the City of San Diego, California, that the public interest and convenience of said City require the work hereinafter described to be done, and the time prescribed during which objections to said work and improvement might be made having expired, and no objection thereto having been made, and said Common Council hereby finding that no assessment is necessary therefor:

NOW, THEREFORE, the said Common Council hereby orders the following work to be done in said City, to-wit:

The closing up of the east ten feet and the west ten feet of 36th Street, in the City of San Diego, California, from the north line of Tompkins Street to the south line of Shafter Street.

And said portion of said 36th Street is hereby closed.

Passed and adopted by the said Common Council of the said City of San Diego, California, this 29th day of September, 1913, by the following vote, to-wit:

AYES---COUNCILMEN Schmidt, Manney, Benbough, Fay and Adams.

NOES---NONE.

ABSENT-NONE.

D. K. Adams,

President of the Common Council of the City of
San Diego, California.

I HEREBY CERTIFY that the above and foregoing Resolution was passed by the Common Council of the said City of San Diego, at the time and by the vote, above stated.

Allen H. Wright,

City Clerk of the City of San Diego, California, and Ex-Officio
Clerk of the Common Council of the City of San Diego.

(SEAL)

By W. E. Bartlett Deputy.

I HEREBY CERTIFY that the above and foregoing is a full, true and correct copy of Resolution No. 15202 of the resolutions of the City of San Diego, California, as adopted by

the Common Council of said City on the 29th day of September, 1913.

Allen H. Wright,

City Clerk of the City of San Diego, California.

By Y. A. Jacques Deputy.

RESOLUTION ORDERING WORK NO. 15203.

Union Street.

RESOLVED, by the Common Council of the City of San Diego, California, that the public interest and convenience of said City require the work hereinafter described to be done, and the time prescribed during which objections to said work and improvement might be made having expired, and no objection thereto having been made, and said Common Council hereby finding that no assessment is necessary therefor:

NOW, THEREFORE, the said Common Council hereby orders the following work to be done in said city, to-wit:

The closing up of Union Street, in the City of San Diego, California, from a point 150 feet northwesterly from the northwesterly line of Miller Street to a point 225 feet southeasterly from the southeasterly line of Miller Street.

And said portion of said Union Street is hereby closed.

Passed and adopted by the said Common Council of the said City of San Diego, California, this 29th day of September, 1913, by the following vote, to-wit:

AYES---COUNCILMEN Schmidt, Manney, Benbough, Fay and Adams.

NOES---NONE.

ABSENT-NONE.

D. K. Adams,

President of the Common Council of the City of San Diego, California.

I HEREBY CERTIFY that the above and foregoing Resolution was passed by the Common Council of the said City of San Diego, at the time and by the vote, above stated.

Allen H. Wright,

City Clerk of the City of San Diego, California, and Ex-Officio Clerk of the Common Council of the City of San Diego.

(SEAL)

By W. E. Bartlett Deputy.

I HEREBY CERTIFY that the above and foregoing is a full, true and correct copy of Resolution No. 15203 of the resolutions of the City of San Diego, California, as adopted by the Common Council of said City on the 29th day of September, 1913.

Allen H. Wright,

City Clerk of the City of San Diego, California.

By Y. A. Jacques Deputy.

RESOLUTION ORDERING WORK NO. 15204.

West End Street.

RESOLVED, by the Common Council of the City of San Diego, California, that the public interest and convenience of said City require the work hereinafter described to be done, and the time prescribed during which objections to said work and improvement might be made having expired, and no objection thereto having been made, and said Common Council hereby finding that no assessment is necessary therefor:

NOW, THEREFORE, the said Common Council hereby orders the following work to be done in said city, to-wit:

The closing up of West End Street, in Mission Bay Park Tract, in the City of San Diego, California, from the south line of Ivy Avenue to the south line of Pacific Avenue.

And said portion of said West End Street is hereby closed.

Passed and adopted by the said Common Council of the said City of San Diego, California, this 29th day of September, 1913, by the following vote, to-wit:

AYES---COUNCILMEN Schmidt, Manney, Benbough, Fay and Adams.

NOES---NONE.

ABSENT-NONE.

D. K. Adams,

President of the Common Council of the City of
San Diego, California.

I HEREBY CERTIFY that the above and foregoing Resolution was passed by the
Common Council of the said City of San Diego, at the time and by the vote, above stated.

Allen H. Wright,

City Clerk of the City of San Diego, California, and Ex-Officio
Clerk of the Common Council of the City of San Diego.

(SEAL)

By W. E. Bartlett Deputy.

I HEREBY CERTIFY that the above and foregoing is a full, true and correct copy of
Resolution No. 15204 of the resolutions of the City of San Diego, California, as adopted by
the Common Council of said City on the 29th day of September, 1913.

Allen H. Wright,

City Clerk of the City of San Diego, California.

By Y. A. Jacques Deputy.

RESOLUTION ORDERING WORK NO. 15205.

Pardee Street.

RESOLVED, by the Common Council of the City of San Diego, California, that the public
interest and convenience of said City require the work hereinafter described to be done,
and the time prescribed during which objections to said work and improvement might be made
having expired, and no objection thereto having been made, and said Common Council hereby
finding that no assessment is necessary therefor:

NOW, THEREFORE, the said Common Council hereby orders the following work to be done
in said city, to-wit:

The closing up of the east ten feet and the west ten feet of Pardee Street, in the
City of San Diego, California, between the south line of Shafter Street and the north line of
Tompkins Street.

And said portions of said Pardee Street are hereby closed.

Passed and adopted by the said Common Council of the said City of San Diego, California, this 29th day of September, 1913, by the following vote, to-wit:

AYES---COUNCILMEN Schmidt, Manney, Benbough, Fay and Adams.

NOES---NONE.

ABSENT-NONE.

D. K. Adams,

President of the Common Council of the City of
San Diego, California.

I HEREBY CERTIFY that the above and foregoing Resolution was passed by the Common
Council of the said City of San Diego, at the time and by the vote, above stated.

Allen H. Wright,

City Clerk of the City of San Diego, California, and Ex-Officio
Clerk of the Common Council of the City of San Diego.

(SEAL)

By W. E. Bartlett Deputy.

I HEREBY CERTIFY that the above and foregoing is a full, true and correct copy of Resolution No. 15205 of the resolutions of the City of San Diego, California, as adopted by the Common Council of said City on the 29th day of September, 1913.

Allen H. Wright,

City Clerk of the City of San Diego, California.

By Y. A. Jacques Deputy.

RESOLUTION ORDERING WORK NO. 15206.

Pico Street.

RESOLVED, by the Common Council of the City of San Diego, California, that the public interest and convenience of said City require the work hereinafter described to be done, and the time prescribed during which objections to said work and improvement might be made having expired, and no objection thereto having been made, and said Common Council hereby finding that no assessment is necessary therefor:

NOW, THEREFORE, the said Common Council hereby orders the following work to be done in said city, to-wit:

The closing up of Pico Street, in Mission Bay Park Tract, in the City of San Diego, California, from the south line of Ivy Avenue to the north line of Pacific Avenue.

And said portion of said Pico Street is hereby closed.

Passed and adopted by the said Common Council of the said City of San Diego, California, this 29th day of September, 1913, by the following vote, to-wit:

AYES---COUNCILMEN Schmidt, Manney, Benbough, Fay and Adams.

NOES---NONE.

ABSENT-NONE.

D. K. Adams,

President of the Common Council of the City of San Diego, California.

I HEREBY CERTIFY that the above and foregoing Resolution was passed by the Common Council of the said City of San Diego, at the time and by the vote, above stated.

Allen H. Wright,

City Clerk of the City of San Diego, California, and Ex-Officio

Clerk of the Common Council of the City of San Diego.

(SEAL)

By W. E. Bartlett Deputy.

I HEREBY CERTIFY that the above and foregoing is a full, true and correct copy of Resolution No. 15206 of the resolutions of the City of San Diego, California, as adopted by the Common Council of said City on the 29th day of September, 1913.

Allen H. Wright,

City Clerk of the City of San Diego, California.

By Y. A. Jacques Deputy.

RESOLUTION ORDERING WORK NO. 15207.

Pacific Avenue.

RESOLVED, by the Common Council of the City of San Diego, California, that the public interest and convenience of said City require the work hereinafter described to be done, and the time prescribed during which objections to said work and improvement might be made having expired, and no objection thereto having been made, and said Common Council hereby finding that no assessment is necessary therefor:

NOW, THEREFORE, the said Common Council hereby orders the following work to be done in said city, to-wit:

The closing up of Pacific Avenue, in Mission Bay Park Tract, in the City of San

Diego, California, from the east line of West End Street to the west line of Bond Street.

And said portion of said Pacific Avenue is hereby closed.

Passed and adopted by the said Common Council of the said City of San Diego, California, this 29th day of September, 1913, by the following vote, to-wit:

AYES---COUNCILMEN Schmidt, Manney, Benbough, Fay and Adams.

NOES---NONE.

ABSENT-NONE.

D. K. Adams,

President of the Common Council of the City of
San Diego, California.

I HEREBY CERTIFY that the above and foregoing Resolution was passed by the Common Council of the said City of San Diego, at the time and by the vote, above stated.

Allen H. Wright,

City Clerk of the City of San Diego, California, and Ex-Officio
Clerk of the Common Council of the City of San Diego.

(SEAL)

By W. E. Bartlett Deputy.

I HEREBY CERTIFY that the above and foregoing is a full, true and correct copy of Resolution No. 15207 of the resolutions of the City of San Diego, California, as adopted by the Common Council of said City on the 29th day of September, 1913.

Allen H. Wright,

City Clerk of the City of San Diego, California.

By Y. A. Jacques Deputy.

RESOLUTION ORDERING WORK NO. 15208.

Miller Street.

RESOLVED, by the Common Council of the City of San Diego, California, that the public interest and convenience of said City require the work hereinafter described to be done, and the time prescribed during which objections to said work and improvement might be made having expired, and no objection thereto having been made, and said Common Council hereby finding that no assessment is necessary therefor:

NOW, THEREFORE, the said Common Council hereby orders the following work to be done in said City, to-wit:

The closing up of Miller Street, in the City of San Diego, California, from the southwesterly line of Horton Avenue to the northeasterly line of Columbia Street.

And said portion of said Miller Street is hereby closed.

Passed and adopted by the said Common Council of the said City of San Diego, California, this 29th day of September, 1913, by the following vote, to-wit:

AYES---COUNCILMEN Schmidt, Manney, Benbough, Fay and Adams.

NOES---NONE.

ABSENT-NONE.

D. K. Adams,

President of the Common Council of the City of
San Diego, California.

I HEREBY CERTIFY that the above and foregoing Resolution was passed by the Common Council of the said City of San Diego, at the time and by the vote, above stated.

Allen H. Wright,

City Clerk of the City of San Diego, California, and Ex-Officio
Clerk of the Common Council of the City of San Diego,

(SEAL)

By W. E. Bartlett Deputy.

I HEREBY CERTIFY that the above and foregoing is a full, true and correct copy of Resolution No. 15208 of the resolutions of the City of San Diego, California, as adopted by the Common Council of said City on the 29th day of September, 1913.

Allen H. Wright,

City Clerk of the City of San Diego, California.

By Y. A. Jacques Deputy.

RESOLUTION ORDERING WORK NO. 15209.

Columbia Street.

RESOLVED, by the Common Council of the City of San Diego, California, that the public interest and convenience of said City require the work hereinafter described to be done, and the time prescribed during which objections to said work and improvement might be made having expired, and no objection thereto having been made, and said Common Council hereby finding that no assessment is necessary therefor:

NOW, THEREFORE, the said Common Council hereby orders the following work to be done in said city, to-wit:

The closing up of the northeasterly half of Columbia Street, in the City of San Diego, California, from a point 150 feet northwesterly from the northwesterly line of Miller Street to a point 225 feet southeasterly from the southeasterly line of Miller Street.

And said portion of said Columbia Street is hereby closed.

Passed and adopted by the said Common Council of the said City of San Diego, California, this 29th day of September, 1913, by the following vote, to-wit:

AYES---COUNCILMEN Schmidt, Manney, Benbough, Fay and Adams.

NOES---NONE.

ABSENT-NONE.

D. K. Adams,

President of the Common Council of the City of San Diego, California.

I HEREBY CERTIFY that the above and foregoing Resolution was passed by the Common Council of the said City of San Diego, at the time and by the vote, above stated.

Allen H. Wright,

City Clerk of the City of San Diego, California, and Ex-Officio
Clerk of the Common Council of the City of San Diego.

(SEAL)

By W. E. Bartlett Deputy

I HEREBY CERTIFY that the above and foregoing is a full, true and correct copy of Resolution No. 15209 of the resolutions of the City of San Diego, California, as adopted by the Common Council of said City on the 29th day of September, 1913.

Allen H. Wright,

City Clerk of the City of San Diego, California.

By Y. A. Jacques Deputy.

RESOLUTION ORDERING WORK NO. 15210.

Tompkins Street.

RESOLVED, by the Common Council of the City of San Diego, California, that the public interest and convenience of said City require the work hereinafter described to be done, and the time prescribed during which objections to said work and improvement might be made having expired, and no objection thereto having been made, and said Common Council hereby finding that no assessment is necessary therefor:

NOW, THEREFORE, the said Common Council hereby orders the following work to be done in said city, to-wit:

The closing up of the north ten feet and the south ten feet of Tompkins Street, in the City of San Diego, California, from the east line of Pardee Street to the west line of 36th Street.

And said portions of said Tompkins Street are hereby closed.

Passed and adopted by the said Common Council of the said City of San Diego, California, this 29th day of September, 1913, by the following vote, to-wit:

AYES---COUNCILMEN Schmidt, Manney, Benbough, Fay and Adams.

NOES---NONE.

ABSENT-NONE.

D. K. Adams,

President of the Common Council of the City of San Diego, California.

I HEREBY CERTIFY that the above and foregoing Resolution was passed by the Common Council of the said City of San Diego, at the time and by the vote, above stated.

Allen H. Wright,

City Clerk of the City of San Diego, California, and Ex-Officio Clerk of the Common Council of the City of San Diego.

By W. E. Bartlett, Deputy.

(SEAL)

I HEREBY CERTIFY that the above and foregoing is a full, true and correct copy of Resolution No. 15210 of the resolutions of the City of San Diego, California, as adopted by the Common Council of said City on the 29th day of September, 1913.

Allen H. Wright,

City Clerk of the City of San Diego, California.

By Y. A. Jacques Deputy.

RESOLUTION ORDERING WORK NO. 15211.

Shafter Street.

RESOLVED, by the Common Council of the City of San Diego, California, that the public interest and convenience of said City require the work hereinafter described to be done, and the time prescribed during which objections to said work and improvement might be made having expired, and no objection thereto having been made, and said Common Council hereby finding that no assessment is necessary therefor:

NOW, THEREFORE, the said Common Council hereby orders the following work to be done in said City, to-wit:

The closing up of the north ten feet and the south ten feet of Shafter Street, in the City of San Diego, California, between the east line of Pardee Street and the west line of 36th Street.

And said portions of said Shafter Street are hereby closed.

Passed and adopted by the said Common Council of the said City of San Diego, California, this 29th day of September, 1913, by the following vote, to-wit:

AYES---COUNCILMEN Schmidt, Manney, Benbough, Fay and Adams.

NOES---NONE.

ABSENT-NONE.

D. K. Adams,

President of the Common Council of the City of San Diego, California.

I HEREBY CERTIFY that the above and foregoing Resolution was passed by the Common Council of the said City of San Diego, at the time and by the vote, above stated.

Allen H. Wright,

City Clerk of the City of San Diego, California, and Ex-Officio

Clerk of the Common Council of the City of San Diego.

(SEAL)

By W. E. Bartlett Deputy.

I HEREBY CERTIFY that the above and foregoing is a full, true and correct copy of Resolution No. 15211 of the resolutions of the City of San Diego, California, as adopted by the Common Council of said City on the 29th day of September, 1913.

Allen H. Wright,

City Clerk of the City of San Diego, California.

By W. E. Bartlett Deputy.

RESOLUTION ORDERING WORK NO. 15212.

Alley through blocks 14 and 15, Bird Rock City by the Sea.

RESOLVED, by the Common Council of the City of San Diego, California, that the public interest and convenience of said City require the work hereinafter described to be done, and the time prescribed during which objections to said work and improvement might be made having expired, and no objection thereto having been made, and said Common Council hereby finding that no assessment is necessary therefor:

NOW, THEREFORE, the said Common Council hereby orders the following work to be done in said city, to-wit:

The closing up of the alley running through blocks 14 and 15, of Bird Rock City by the Sea, in the City of San Diego, California.

And said alley is hereby closed.

Passed and adopted by the said Common Council of the said City of San Diego, California, this 29th day of September, 1913, by the following vote, to-wit:

AYES---COUNCILMEN Schmidt, Manney, Benbough, Fay and Adams.

NOES---NONE.

ABSENT-NONE.

D. K. Adams,

President of the Common Council of the City of San Diego, California.

I HEREBY CERTIFY that the above and foregoing Resolution was passed by the Common Council of the said City of San Diego, at the time and by the vote, above stated.

Allen H. Wright,

City Clerk of the City of San Diego, California, and Ex-Officio Clerk of the Common Council of the City of San Diego.

(SEAL)

By W. E. Bartlett Deputy.

I HEREBY CERTIFY that the above and foregoing is a full, true and correct copy of Resolution No. 15212 of the resolutions of the City of San Diego, California, as adopted by the Common Council of said City on the 29th day of September, 1913.

Allen H. Wright,

City Clerk of the City of San Diego, California.

By W. E. Bartlett Deputy.

RESOLUTION ORDERING WORK NO. 15213.

Alley in block 16, Bird Rock Addition.

RESOLVED, by the Common Council of the City of San Diego, California, that the public interest and convenience of said City require the work hereinafter described to be done, and the time prescribed during which objections to said work and improvement might be made having expired, and no objection thereto having been made, and said Common Council hereby finding that no assessment is necessary therefor:

NOW, THEREFORE, the said Common Council hereby orders the following work to be done, in said city, to-wit:

The closing up of the alley in block 16, of Bird Rock Addition, in the City of San Diego, California.

And said alley is hereby closed.

Passed and adopted by the said Common Council of the said City of San Diego, California, this 29th day of September, 1913, by the following vote, to-wit:

AYES---COUNCILMEN Schmidt, Manney, Benbough, Fay and Adams.

NOES---NONE.

ABSENT-NONE.

D. K. Adams,

President of the Common Council of the City of San Diego, California.

I HEREBY CERTIFY that the above and foregoing Resolution was passed by the Common Council of the said City of San Diego, at the time and by the vote, above stated.

Allen H. Wright,

City Clerk of the City of San Diego, California, and Ex-Officio Clerk of the Common Council of the City of San Diego.

(SEAL)

By W. E. Bartlett Deputy.

I HEREBY CERTIFY that the above and foregoing is a full, true and correct copy of Resolution No. 15213 of the resolutions of the City of San Diego, California, as adopted by the Common Council of said City on the 29th day of September, 1913.

AllenH. Wright,

City Clerk of the City of San Diego, California.

By Y. A. Jacques Deputy.

RESOLUTION ORDERING WORK NO. 15214.

Alley through blocks 15 and 22, Bird Rock Addition.

RESOLVED, by the Common Council of the City of San Diego, California, that the public interest and convenience of said City require the work hereinafter described to be done, and the time prescribed during which objections to said work and improvement might be made having expired, and no objection thereto having been made, and said Common Council hereby finding that no assessment is necessary therefor:

NOW, THEREFORE, the said Common Council hereby orders the following work, to be done in said city, to-wit:

The closing up of the alley running through blocks 15 and 22, of Bird Rock Addition, in the City of San Diego, California.

And said alley is hereby closed.

Passed and adopted by the said Common Council of the said City of San Diego, California, this 29th day of September, 1913, by the following vote, to-wit:

AYES---COUNCILMEN Schmidt, Manney, Benbough, Fay and Adams.

NOES---NONE.

ABSENT-NONE.

D. K. Adams,

President of the Common Council of the City of San Diego, California.

I HEREBY CERTIFY that the above and foregoing Resolution was passed by the Common Council of the said City of San Diego, at the time and by the vote, above stated.

Allen H. Wright,

City Clerk of the City of San Diego, California, and Ex-Officio

Clerk of the Common Council of the City of San Diego.

(SEAL)

By W. E. Bartlett Deputy.

I HEREBY CERTIFY that the above and foregoing is a full, true and correct copy of Resolution No. 15214 of the resolutions of the City of San Diego, California, as adopted by the Common Council of said City on the 29th day of September, 1913.

Allen H. Wright,

City Clerk of the City of San Diego, California.

By Y. A. Jacques Deputy.

RESOLUTION ORDERING WORK NO. 15215.

Alley through blocks 16 and 17, Bird Rock City by the Sea.

RESOLVED, by the Common Council of the City of San Diego, California, that the public interest and convenience of said City require the work hereinafter described to be done, and the time prescribed during which objections to said work and improvement might be made having expired, and no objection thereto having been made, and said Common Council hereby finding that no assessment is necessary therefor:

NOW, THEREFORE, the said Common Council hereby orders the following work to be done in said city, to-wit:

The closing up of the alley running through blocks 16 and 17, of Bird Rock City by the Sea, in the City of San Diego, California.

And said alley is hereby closed.

Passed and adopted by the said Common Council of the said City of San Diego, California, this 29th day of September, 1913, by the following vote, to-wit:

AYES---COUNCILMEN Schmidt, Manney, Benbough, Fay and Adams.

NOES---NONE.

ABSENT-NONE.

D. K. Adams,

President of the Common Council of the City of San Diego, California.

I HEREBY CERTIFY that the above and foregoing Resolution was passed by the Common Council of the said City of San Diego, at the time and by the vote, above stated.

Allen H. Wright,

City Clerk of the City of San Diego, California, and Ex-Officio

Clerk of the Common Council of the City of San Diego.

(SEAL)

By W. E. Bartlett Deputy.

I HEREBY CERTIFY that the above and foregoing is a full, true and correct copy of Resolution No. 15215 of the resolutions of the City of San Diego, California, as adopted by the Common Council of said City on the 29th day of September, 1913.

Allen H. Wright,

City Clerk of the City of San Diego, California.

By Y. A. Jacques Deputy.

RESOLUTION NO. 15216.

It appearing that there is a charge on the books of the Superintendent of Streets of the City of San Diego, against G. E. Gabrielson, for engineer's services in the grading of Altumira Place, a street in Mission Hills, and it having been made to appear by the affidavit of G. E. Gabrielson, now on file with the City Auditor of the City of San Diego, that said charge has been fully paid, now therefore,

BE IT RESOLVED By the Common Council of the City of San Diego as follows:

The Superintendent of Streets is hereby authorized to cause the amount of said charge to be credited with the payment of said sum.

Passed and adopted by the said Common Council of the said City of San Diego, California, this 29th day of September, 1913, by the following vote, to-wit:

AYES---COUNCILMEN Schmidt, Manney, Benbough, Fay and Adams.

NOES---NONE.

ABSENT-NONE.

D. K. Adams,

President of the Common Council of the City of
San Diego, California.

I HEREBY CERTIFY that the above and foregoing Resolution was passed by the Common Council of the said City of San Diego, at the time and by the vote, above stated.

Allen H. Wright,

City Clerk of the City of San Diego, California, and Ex-Officio
Clerk of the Common Council of the City of San Diego.

(SEAL)

By W. E. Bartlett Deputy.

I HEREBY CERTIFY that the above and foregoing is a full, true and correct copy of Resolution No. 15216 of the resolutions of the City of San Diego, California, as adopted by the Common Council of said City on the 29th day of September, 1913.

Allen H. Wright,

City Clerk of the City of San Diego, California.

By Y. A. Jacques Deputy.

RESOLUTION OF INTENTION NO. 15217.

14th Street.

RESOLVED, that it is the intention of the Common Council of the City of San Diego, California, to order the following street work to be done, to-wit:

The paving, with asphalt pavement, laid upon a concrete base, of the roadway of Fourteenth Street, in said City, from curb line to curb line, from the north line of A Street to the north line of M Street, including the roadway of the termination of A Street in said Fourteenth Street, and also the roadway of the intersections of said Fourteenth Street with B Street and L Street, and also the roadway of said Fourteenth Street leading into all alleys, between said points, (excepting such portions of the said Fourteenth Street and said intersections of streets, between said points, required by law to be kept in order or repair by any person or company having railroad tracks thereon, and also excepting the intersections of said Fourteenth Street with C Street, D Street, E Street, F Street, G Street, H Street, I Street, J Street, and K Street), according to the specifications therefor contained in Ordinance No. 5176 of the ordinances of said City, and as shown upon the plans, drawings and typical cross-sections contained in Document No. 64141, on file in the office of the City Clerk of said City, and copies of which are on file in the office of the City Engineer of said City.

Also, as a part of said work, the construction of the following concrete curbing on the said Fourteenth Street, between said points, to-wit: 19.7 feet of concrete curbing in the return at the northeast corner of the intersection of said Fourteenth with B Street; 28 feet of concrete curbing on the east side of said Fourteenth Street, between E Street and F Street; 100 feet of concrete curbing on the west side of said Fourteenth Street, between J Street and K Street; 300 feet of concrete curbing on each side of the said Fourteenth Street, between K Street and L Street; and 300 feet of concrete curbing on each side of the said Fourteenth Street, between L Street and M Street; according to the specifications therefor contained in Ordinance No. 4860 of the ordinances of said City, and as shown upon said plans,

drawings and typical cross-sections contained in said Document No. 64141.

And also, as a part of said work, the construction of a concrete intake in the gutter at the northeast and northwest corners of the intersection of said Fourteenth Street with J Street; as shown upon, and according to, the plans, drawings and typical cross-sections and specifications therefor contained in said Document No. 64141.

All of said plans, drawings and typical cross-sections and specifications contained in said Document No. 64141, are hereby approved and adopted as the plans, drawings and typical cross-sections and specifications to be followed, in connection with the specifications contained in said Ordinances No. 5176 and No. 4860, in said paving of and said work upon said Fourteenth Street, between said points; and by reference thereto, all said plans, drawings Document No. 64141, and said specifications contained in said and typical cross-sections and specifications contained in said Ordinances No. 5176 and No. 4860, are incorporated herein and made a part hereof.

The said Common Council hereby determines that serial bonds bearing interest at the rate of seven per cent. per annum shall be issued to represent assessments of twenty-five dollars or over for the cost of said work or improvement. Said serial bonds shall extend over a period of nine years from the second day of January next succeeding their issuance, and an even annual proportion of the principal sum thereof shall be payable by coupon, on the second day of January, every year after their date, until the whole is paid, and the interest shall be payable semi-annually, by coupon, on the second days of January and July, respectively, of each year, at the rate of seven per cent. per annum on all sums unpaid, until the whole of said principal and interest are paid. Said bonds shall be issued in accordance with the provisions of an Act of the Legislature of the State of California, entitled, Improvement Bonds to Represent Certain Assessments for the Cost of Street Work and Improvement "An Act to Provide a System of Street Improvement/Within Municipalities, and also for the Payment of such Bonds," approved February 27th, 1893, and of all acts supplementary thereto, or amendatory thereof. And said Common Council hereby determines that said serial bonds shall be issued to represent the expenses of said work or improvement.

That the contemplated work of improvement, hereinbefore mentioned, is in the opinion of said Common Council, of more than local and ordinary public benefit, and the expense of said work and improvement is made chargeable upon the district hereinafter described, and said Common Council does hereby declare said district to be the district benefited by said work and improvement, and to be assessed to pay the costs and expenses thereof. Said district is described as follows, to-wit: All that real property in the said City of San Diego, included within the following exterior boundary lines, to-wit:

Beginning at a point on the north line of M Street distant 180 feet east from the west line of Fourteenth Street; thence north along a line parallel to and distant 180 feet east from the west line of Fourteenth Street to an intersection with the south line of Balboa Park; thence west along the south line of said Balboa Park to a point distant 100 feet west from the west line of Fourteenth Street; thence south along a line parallel to and distant 100 feet west from the west line of Fourteenth Street to an intersection with the north line of M Street; thence east along the north line of M Street to the point or place of beginning; excepting therefrom all public streets, roads, alleys, avenues and highways.

A plat of which said district, indicating by a boundary line the extend of the territory included in said assessment district, approved by this Common Council, is on file in the office of the City Engineer of said City; reference to which is hereby made.

That the Evening Tribune, a daily newspaper published and circulated, and of general circulation, in the said City of San Diego, be, and it is hereby designated as the newspaper in which this ~~this~~ Resolution of Intention shall be published by two insertions, and the notice of the passage thereof shall be published by two insertions, in the manner and by the persons required by law.

That the Clerk of the said City of San Diego be, and he is hereby directed to post

this Resolution conspicuously for two days on or near the chamber door of the said Common Council, and to cause the same to be published by two insertions in said daily newspaper in the manner required by law.

That the Street Superintendent of the said City of San Diego shall, after the passage of this Resolution of Intention, cause to be conspicuously posted along all streets and parts of streets and other public places and rights of way where the work and improvement hereinbefore described is to be done and made, notices of the passage of this Resolution, in the manner and in the form required by law, and shall also cause a notice similar in substance to be published by two insertions in said daily newspaper, in the manner required by law, and thereupon said Superintendent of Streets shall cause to be filed in the office of the City Clerk of said City, affidavits showing the posting and publication of the said notices of street work.

That the City Clerk of said City be, and he is hereby directed, immediately upon the passage of this Resolution of Intention, to mail, with postage thereon prepaid, to each property owner whose property is to be assessed to pay the costs and expenses of said improvement, a postal card, containing notice of the passage of this Resolution, designating the location and limits of the improvement provided for herein, and referring to this resolution for particulars, and stating that property belonging to such owner is to be assessed for said improvement, all in the manner, substance and form as prescribed by law; and thereupon said Clerk shall cause to be filed affidavits in proof of such mailing.

Passed and adopted by the said Common Council of the said City of San Diego, California, this 1st day of October, 1913, by the following vote, to-wit:

AYES---COUNCILMEN Schmidt, Manney, Benbough and Fay.

NOES---NONE.

ABSENT-COUNCILMAN Adams.

Herbert R. Fay,

President Pro Tempore of the Common Council of the
City of San Diego, California.

I HEREBY CERTIFY that the above and foregoing Resolution of Intention was passed by the Common Council of the said City of San Diego, at the time and by the vote above stated.

Allen H. Wright,

City Clerk of the City of San Diego, California, and Ex-Officio
Clerk of the Common Council of the City of San Diego.

(SEAL)

By W. E. Bartlett Deputy.

I HEREBY CERTIFY that the above and foregoing is a full, true and correct copy of Resolution No. 15217 of the resolutions of the City of San Diego, California, as adopted by the Common Council of said City on the 1st day of October, 1913.

Allen H. Wright,

City Clerk of the City of San Diego, California.

By Y. A. Jacques Deputy.

RESOLUTION OF INTENTION NO. 15218.

Fifteenth Street.

RESOLVED, that it is the intention of the Common Council of the City of San Diego, California, to order the following street work to be done, to-wit:

The paving, with asphalt pavement, laid upon a concrete base, of the roadway of Fifteenth Street, in said City, from curb line to curb line, from the south line of the 1400 acre public park to the north line of M Street, including the roadway of the intersections of said Fifteenth Street with A Street, B Street, E Street, I Street and L Street, and also the roadway of said Fifteenth Street leading into all alleys, between said points, (excepting

such portions of the said Fifteenth Street, and said intersections of streets, between said points, required by law to be kept in order or repair by any person or company having railroad tracks thereon, and also excepting the intersections of said Fifteenth Street with C Street, D Street, F Street, G Street, H Street, J Street and K Street), according to the specifications therefor contained in Ordinance No. 5176 of the ordinances of said City, and as shown upon the plans, drawings and typical cross-sections contained in Document No. 64670, on file in the office of the City Clerk of said City, and copies of which are on file in the office of the City Engineer of said City.

Also, as a part of said work, the construction of concrete curbing upon the said Fifteenth Street, on both sides thereof, from the south line of the 1400 acre public park to the north line of M Street, including the returns in all intersections of said Fifteenth Street with all cross streets, between said points, (excepting such portions of the said Fifteenth Street and said intersections of streets, between said points, already curbed with concrete at the time of the adoption of this resolution of intention), according to the specifications therefor contained in Ordinance No. 4860 of the ordinances of said City, and as shown upon the plans, drawings and typical cross-sections contained in said Document No. 64670.

Also, as a part of said work, the construction in the intersection of said Fifteenth Street with E Street, of the following cement pipe culverts and concrete catch-basins, to-wit:

The construction of one fourteen-inch cement pipe culvert and its accessories, across the said Fifteenth Street at the north curb line of E Street, from the catch-basin already in at the west line of Fifteenth Street to Connection No. 1, with the old cement pipe already in;

The construction of one concrete catch-basin in the gutter at the northwest corner of the intersection of said Fifteenth Street with E Street, together with one twelve-inch cement pipe leading from said catch-basin into said fourteen-inch cement pipe culvert hereinbefore described, at Connection No. 2;

The construction of one concrete catch-basin in the gutter at the northeast corner of the intersection of said Fifteenth Street with E Street, together with one twelve-inch cement pipe leading from said catch-basin into a cement pipe already in, at Connection No. 3; and,

The construction of one concrete catch-basin in the gutter at the southwest corner of the intersection of said Fifteenth Street with E Street;

All as shown upon, and according to, the plans, drawings and typical cross-sections and specifications therefor contained in said Document No. 64670.

And also, as a part of said work, the construction of one twenty-four inch reinforced concrete culvert and its accessories across the said Fifteenth Street at the north curb line of L Street, as shown upon and according to, the plans, drawings and typical cross-sections contained in said Document No. 64670.

All of said plans, drawings and typical cross-sections and specifications contained in said Document No. 64670, are hereby approved and adopted as the plans, drawings and typical cross-sections and specifications to be followed, in connection with the specifications contained in said Ordinances No. 5176 and No. 4860, in said paving of, and said work upon said Fifteenth Street, between said points; and by reference thereto all said plans, drawings and typical cross-sections and specifications contained in said Document No. 64670, and said specifications contained in said Ordinances No. 5176 and No. 4860, are incorporated herein and made a part hereof.

The said Common Council hereby determines that serial bonds bearing interest at the rate of seven per cent. per annum shall be issued to represent assessments of twenty-five dollars or over for the cost of said work or improvement. Said serial bonds shall extend over

a period of nine years from the second day of January next succeeding their issuance, and an even annual proportion of the principal sum thereof shall be payable by coupon, on the second day of January, every year after their date, until the whole is paid, and the interest shall be payable semi-annually, by coupon, on the second days of January and July, respectively, of each year, at the rate of seven per cent. per annum on all sums unpaid, until the whole of said principal and interest are paid. Said bonds shall be issued in accordance with the provisions of an Act of the Legislature of the State of California, entitled, "An Act to Provide a System of Street Improvement Bonds to Represent Certain Assessments for the Cost of Street Work and Improvement Within Municipalities, and also for the Payment of such Bonds," approved February 27th, 1893, and of all acts supplementary thereto, or amendatory thereof. And said Common Council hereby determines that said serial bonds shall be issued to represent the expenses of said work or improvement.

That the contemplated work of improvement, hereinbefore mentioned, is in the opinion of said Common Council of more than local and ordinary public benefit, and the expense of said work and improvement is made chargeable upon the district hereinafter described, and said Common Council does hereby declare said district to be the district benefited by said work and improvement, and to be assessed to pay the costs and expenses thereof. Said district is described as follows, to-wit: All that real property in the said City of San Diego, included within the following exterior boundary lines, to-wit:

Beginning at a point on the north line of M Street distant 100 feet west from the west line of Fifteenth Street; thence north along a line parallel to and distant 100 feet west from the west line of Fifteenth Street to an intersection with the south line of the 1400 acre public park; thence east along the south line of said 1400 acre public park to a point distant 100 feet east from the east line of Fifteenth Street; thence south along a line parallel to and distant 100 feet east from the east line of Fifteenth Street to an intersection with the north line of M Street; thence west along the north line of M Street to the point or place of beginning; excepting therefrom all public streets, roads, alleys, avenues and highways.

A plat of which said district, indicating by a boundary line the extent of the territory included in said assessment district, approved by this Common Council, is on file in the office of the City Engineer of said City; reference to which is hereby made.

That the Evening Tribune, a daily newspaper published and circulated, and of general circulation, in the said City of San Diego, be, and it is hereby designated as the newspaper in which this Resolution of Intention shall be published by two insertions, and the notice of the passage thereof shall be published by two insertions, in the manner and by the persons required by law.

That the Clerk of the said City of San Diego be, and he is hereby directed to post this Resolution conspicuously for two days on or near the chamber door of the said Common Council, and to cause the same to be published by two insertions in said daily newspaper in the manner required by law.

That the Street Superintendent of the said City of San Diego shall, after the passage of this Resolution of Intention, cause to be conspicuously posted along all streets and parts of streets and other public places and right of way where the work and improvement hereinbefore described is to be done and made, notices of the passage of this Resolution, in the manner and in the form required by law, and shall also cause a notice similar in substance to be published by two insertions in said daily newspaper, in the manner required by law, and thereupon said Superintendent of Streets shall cause to be filed in the office of the City Clerk of said City, affidavits showing the posting and publication of the said notices of street work.

That the City Clerk of said City be, and he is hereby directed, immediately upon

the passage of this Resolution of Intention, to mail, with postage thereon prepaid, to each property owner whose property is to be assessed to pay the costs and expenses of said improvement, a postal card containing notice of the passage of this Resolution, designating the location and limits of the improvement provided for herein, and referring to this resolution for particulars, and stating that property belonging to such owner is to be assessed for said improvement, all in the manner, substance and form as prescribed by law; and thereupon said Clerk shall cause to be filed affidavits in proof of such mailing.

Passed and adopted by the said Common Council of the said City of San Diego, California, this 1st day of October, 1913, by the following vote, to-wit:

AYES---COUNCILMEN Schmidt, Manney, Benbough and Fay.

NOES---NONE.

ABSENT-COUNCILMAN Adams.

Herbert R. Fay,

President Pro Tempore of the Common Council of the
City of San Diego, California.

I HEREBY CERTIFY that the above and foregoing Resolution of Intention was passed by the Common Council of the said City of San Diego, at the time and by the vote above stated.

Allen H. Wright,

City Clerk of the City of San Diego, California, and Ex-Officio
Clerk of the Common Council of the City of San Diego.

(SEAL)

By W. E. Bartlett Deputy.

I HEREBY CERTIFY that the above and foregoing is a full, true and correct copy of Resolution No. 15218 of the resolutions of the City of San Diego, California, as adopted by the Common Council of said City on the 1st day of October, 1913.

Allen H. Wright,

City Clerk of the City of San Diego, California.

By Y. A. Jacques Deputy.

RESOLUTION OF INTENTION NO. 15219.

Lowell Street.

BE IT RESOLVED, that it is the intention of the Common Council of the City of San Diego, California, to order the following street work to be done, to-wit:

The grading, and paving with decomposed granite, to the official grade thereof, of the roadway of Lowell Street, in Roseville, in the City of San Diego, California, from curb line to curb line, from the northwesterly line of Rosecrans Street to the southeasterly line of Pueblo Lot 200, including the roadway of all intersections of said Lowell Street with all cross streets, between said points, (excepting the intersection of said Lowell Street with Willow Street, and also excepting that portion of the roadway of said Lowell Street, between said points, to be occupied by the cement concrete gutters hereinafter referred to), according to the specifications therefor contained in Ordinance No. 4400 of the ordinances of said City, and as shown upon the plans, drawings and typical cross-sections contained in Document No. 67008, on file in the office of the City Clerk of said City, and copies of which are on file in the office of the City Engineer of said City.

Also, as a part of said work, the grading to the official grade thereof, of said Lowell Street, on both sides thereof, between the curb line of said street and the property line, from the northwesterly line of Rosecrans Street to the southeasterly line of Pueblo Lot 200, including the returns in all intersections of said Lowell Street with all cross streets, between said points, (excepting the intersection of said Lowell Street with Willow Street), according to the specifications therefor contained in Ordinance No. 3510 of the ordinances of said City, and as shown upon the said plans, drawings and typical cross-sections

contained in said Document No. 67008.

Also, as a part of said work, the construction of cement concrete curbing on both sides of the said Lowell Street, from the northwesterly line of Rosecrans Street to the southeasterly line of Pueblo Lot 200, including the returns in all intersections of said Lowell Street with all cross streets, between said points (excepting the intersection of said Lowell Street with Willow Street), as shown upon, and according to the plans, drawings and typical cross-sections and specifications therefor contained in said Document No. 67008.

Also, as a part of said work, the construction upon both sides of the said Lowell Street, from the northwesterly line of Rosecrans Street to the southeasterly line of Pueblo Lot 200, of cement concrete gutters (excepting the intersection of said Lowell Street with Willow Street, and excepting the returns at all intersections of said Lowell Street with Plum Street, Evergreen Street and Locust Street), as shown upon and according to the plans, drawings and typical cross-sections and specifications therefor contained in said Document No. 67008.

And also, as a part of said work, the construction in the said Lowell Street of the following cement pipe culverts, to-wit:

Two ten-inch double strength cement pipe culverts and their accessories in said Lowell Street, from a point 25 feet northwesterly from the northwesterly line of Plum Street to a point 25 feet southeasterly from the southeasterly line of said Plum Street;

Two ten-inch double-strength cement pipe culverts and their accessories in said Lowell Street, from a point 25 feet northwesterly from the northwesterly line of Evergreen Street to a point 25 feet southeasterly from the southeasterly line of said Evergreen Street;

Two ten-inch double-strength cement pipe culverts and their accessories in said Lowell Street, from a point 25 feet northwesterly from the northwesterly line of Locust Street to a point 25 feet southeasterly from the southeasterly line of said Locust Street; and

One ten-inch double-strength cement pipe culvert on the northeasterly side of said Lowell Street, from a point 25 feet northwesterly from the northwesterly line of Rosecrans Street to the northwesterly line of Rosecrans Street, to connect with a culvert crossing said Rosecrans Street;

All of said culverts and accessories to be constructed as shown upon and according to, the plans, drawings and typical cross-sections and specifications therefor contained in said Document No. 67008.

All of said plans, drawings and typical cross-sections and specifications contained in said Document No. 67008, are hereby approved and adopted as the plans, drawings and typical cross-sections and specifications to be followed, in connection with the specifications contained in said Ordinances No. 4400 and No. 3510, in said grading and paving of, and said work upon, said Lowell Street, between said points; and by reference thereto, all said plans, drawings and typical cross-sections and specifications contained in said Document No. 67008, and said specifications contained in said Ordinances No. 4400, and No. 3510, are incorporated herein and made a part hereof.

The said Common Council hereby determines that serial bonds bearing interest at the rate of seven per cent. per annum shall be issued to represent assessments of twenty-five dollars or over for the cost of said work or improvement. Said serial bonds shall extend over a period of nine years from the second day of January next succeeding their issuance, and an even annual proportion of the principal sum thereof shall be payable by coupon, on the second day of January, every year after their date, until the whole is paid; and the interest shall be payable semi-annually, by coupon, on the second days of January and July, respectively, of each year, at the rate of seven per cent. per annum on all sums unpaid, until the whole of said principal and interest are paid. Said bonds shall be issued in accordance with the provisions of an Act of the Legislature of the State of California, entitled, "An Act to

Provide a System of Street Improvement Bonds to Represent Certain Assessments for the Cost of Street Work and Improvement Within Municipalities, and also for the Payment of such Bonds," approved February 27th, 1893, and of all acts supplementary thereto, or amendatory thereof. And said Common Council hereby determines that said serial bonds shall be issued to represent the expenses of said work or improvement.

That the contemplated work of improvement, hereinbefore mentioned, is in the opinion of said Common Council of more than local and ordinary public benefit, and the expense of said work and improvement is made chargeable upon the district hereinafter described, and said Common Council does hereby declare said district to be the district benefited by said work and improvement, and to be assessed to pay the costs and expenses thereof. Said district is, described as follows, to-wit: All that real property in the said City of San Diego, included within the following exterior boundary lines, to-wit:

Beginning at a point on the northwesterly line of Rosecrans Street distant 100 feet northeasterly from the northeasterly line of Lowell Street; thence northwesterly on a line parallel to and distant 100 feet northeasterly from the northeasterly line of Lowell Street to an intersection with the southeasterly line of Pueblo Lot 200; thence southwesterly along the southeasterly line of Pueblo Lot 200 to a point distant 100 feet southwesterly from the southwesterly line of Lowell Street; thence southeasterly on a line parallel to and distant 100 feet southwesterly from the southwesterly line of Lowell Street to an intersection with the northwesterly line of Rosecrans Street; thence northeasterly along the northwesterly line of Rosecrans Street to the point or place of beginning; excepting therefrom all public streets, roads, alleys, avenues and highways.

A plat of which said district, indicating by a boundary line the extent of the territory included in said assessment district, approved by this Common Council, is on file in the office of the City Engineer of said City; reference to which is hereby made.

That the Evening Tribune, a daily newspaper published and circulated, and of general circulation, in the said City of San Diego, be, and it is hereby designated as the newspaper in which this Resolution of Intention shall be published by two insertions, and the notice of the passage thereof shall be published by two insertions, in the manner and by the persons required by law.

That the Clerk of the said City of San Diego be, and he is hereby directed to post this Resolution conspicuously for two days on or near the chamber door of the said Common Council, and to cause the same to be published by two insertions in said daily newspaper in the manner required by law.

That the Street Superintendent of the said City of San Diego shall, after the passage of this Resolution of Intention, cause to be conspicuously posted along all streets and parts of streets and other public places and rights of way where the work and improvement hereinbefore described is to be done and made, notices of the passage of this Resolution, in the manner and in the form required by law, and shall also cause a notice similar in substance to be published by two insertions in said daily newspaper, in the manner required by law, and thereupon said Superintendent of Streets shall cause to be filed in the office of the City Clerk of said City, affidavits showing the posting and publication of the said notices of street work.

That the City Clerk of said City be, and he is hereby directed, immediately upon the passage of this Resolution of Intention, to mail, with postage thereon prepaid, to each property owner whose property is to be assessed to pay the costs and expenses of said improvement, a postal card containing notice of the passage of this Resolution, designating the location and limits of the improvement provided for herein, and referring to this resolution for particulars, and stating that property belonging to such owner is to be assessed for said improvement, all in the manner, substance and form as prescribed by law; and thereupon said Clerk

shall cause to be filed affidavits in proof of such mailing.

Passed and adopted by the said Common Council of the said City of San Diego, California, this 1st day of October, 1913, by the following vote, to-wit:

AYES---COUNCILMEN Schmidt, Manney, Benbough and Fay.

NOES---NONE.

ABSENT-COUNCILMAN Adams.

Herbert R. Fay.

President Pro Tempore of the Common Council of the
City of San Diego, California.

I HEREBY CERTIFY that the above and foregoing Resolution of Intention was passed by the Common Council of the said City of San Diego, at the time and by the vote above stated.

Allen H. Wright,

City Clerk of the City of San Diego, California, and Ex-Officio
Clerk of the Common Council of the City of San Diego.

(SEAL)

By W. E. Bartlett Deputy.

I HEREBY CERTIFY that the above and foregoing is a full, true and correct copy of Resolution No. 15219 of the resolutions of the City of San Diego, California, as adopted by the Common Council of said City on the 1st day of October, 1913.

Allen H. Wright,

City Clerk of the City of San Diego, California.

By Y. A. Jacques Deputy.

RESOLUTION OF INTENTION NO. 15220.

First Street.

BE IT RESOLVED, By the Common Council of the City of San Diego, California, that the public interest and convenience of said City require the closing up of that portion of the street hereinafter mentioned; and,

BE IT FURTHER RESOLVED, that it is the intention of said Common Council to order the closing up of the west thirty (30) feet of FIRST STREET, in said City, between the north line of Pueblo Lot "C" and the center line of Dickinson Street produced west.

That it is not deemed necessary that any land be taken therefor.

That the exterior boundaries of the district of lands in said City to be affected by said work and improvement, and to be assessed to pay the damages, costs and expenses thereof, are described as follows, to-wit:

Beginning at a point on the north line of Pueblo Lot "C" distant 25 feet west from the west line of Dickinson Street; thence south on a line parallel to and distant 25 feet west from the west line of First Street to an intersection with the north line of Dickinson Street produced west; thence east along the north line of Dickinson Street produced west to an intersection with the west line of First Street; thence north along the west line of First Street to an intersection with the north line of Pueblo Lot "C"; thence west along the north line of Pueblo Lot "C" to the point or place of beginning; excepting therefrom all public streets, roads, alleys, avenues and highways.

That THE EVENING TRIBUNE, a daily newspaper published and circulated, and of general circulation, in the said City of San Diego, be and it is hereby designated as the newspaper in which the Street Superintendent of said City shall cause to be published, in the manner and form required by law, notice of the passage of this Resolution of Intention, and the said Street Superintendent is hereby directed to cause notices of the passage of this resolution to be posted in the manner and form required by law, and to cause a notice similar in substance to be published in said newspaper for a period of ten days in the manner required by law.

Passed and adopted by the said Common Council of the said City of San Diego, California, this 1st day of October, 1913, by the following vote, to-wit:

AYES---COUNCILMEN Schmidt, Manney, Benbough, Fay and Adams.

NOES---NONE.

ABSENT-NONE.

D. K. Adams,

President of the Common Council of the City of
San Diego, California.

I HEREBY CERTIFY that the above and foregoing Resolution of Intention was passed by the Common Council of the said City of San Diego, at the time and by the vote above stated.

Allen H. Wright,

City Clerk of the City of San Diego, California, and Ex-Officio
Clerk of the Common Council of the said City of San Diego.

(SEAL)

By W. E. Bartlett Deputy.

I HEREBY CERTIFY that the above and foregoing is a full, true and correct copy of Resolution No. 15220 of the resolutions of the City of San Diego, California, as adopted by the Common Council of said City on the 1st day of October, 1913.

Allen H. Wright,

City Clerk of the City of San Diego, California.

By Y. A. Jacques Deputy.

RESOLUTION NO. 15221.

BE IT RESOLVED by the Common Council of the City of San Diego as follows:

That the Auditor be and he is hereby authorized to issue the following licenses, subject to regulation by the Police Department:-

John Glick, free license sell canned fruits etc. of own make.

Fred Hayden, express stand at 5th and University Avenue.

C. N. Knowles, auto for hire on C Street, bet 3rd & 4th Streets.

Wm. R. Munroe " " " at 2nd and C Streets.

R. B. Thorbus, Runner for Hotel Polhumus, cor 7th & C Streets.

Geo. Smith, runner, Hotel New Western, cor C and India Streets.

A. Wangard, junk Collector.

Frank Biuno, Pool Hall, five tables, at No. 514 Fifth Street.

James R. Lay, fruit and vegetables.

RESOLUTION NO. 15222.

BE IT RESOLVED by the Common Council of the City of San Diego as follows:

That the Auditor be and he is hereby authorized to issue a Class B Restaurant Liquor License to Corbett and Nianuris, at 942 Third Street, subject to regulation by the Police Department.

RESOLUTION NO. 15223.

BE IT RESOLVED by the Common Council of the City of San Diego as follows:

That T. D. Salyers be and he is hereby granted permission to install and maintain a gasoline storage tank for the Arcade Cigar Store, at 815 Fourth Street, subject to the approval of the Fire Marshal.

RESOLUTION NO. 15224.

BE IT RESOLVED by the Common Council of the City of San Diego as follows:

That H. B. Coffield be and he is hereby granted permission to install and maintain

a gasoline storage tank, 200 gallons capacity, at 1230 Robinson Avenue, subject to the approval of the Fire Marshal.

RESOLUTION NO. 15225.

BE IT RESOLVED by the Common Council of the City of San Diego as follows:

That Mead and Requa be and they are hereby granted permission to blast for a basement in the northwest corner of Maple Street and Park Avenue, subject to the usual regulations.

RESOLUTION NO. 15226.

BE IT RESOLVED by the Common Council of the City of San Diego as follows:

That the Water Department be and it is hereby authorized to make the following extensions of mains in said City, to-wit:

2" main in Cedar St. from 50 feet E of E line of Grove St. to Lot 12, Block 16, South Park Add. Approximately 100 feet.

2" main in Monroe Avenue, from 10 feet E of C of Campus Ave to Lot 24 Blk 44, Univ. Hts. Add. Approximately 100 feet.

2" main in Vermont Street, from 150 feet S of S line of Lincoln Ave to Lots 53 & 54, Block 180 University Heights Addition, approximately 100 feet.

RESOLUTION NO. 15227.

BE IT RESOLVED by the Common Council of the City of San Diego as follows:

That the Auditor be and he is hereby directed to issue a Social Club License to the Panama Club, at 844 1/2 Seventh Street, said license to be issued subject to regulation by the Police Department.

RESOLUTION NO. 15228.

BE IT RESOLVED by the Common Council of the City of San Diego as follows:

That the Church of the Nazarene, Alpine M. Bowes Pastor, be and it is hereby granted permission to conduct religious services at 5th and G Streets on Sunday Afternoons, from 4:30 P. M. to six o'clock P. M. said meetings to be conducted subject to Police Regulation.

RESOLUTION NO. 15229.

BE IT RESOLVED by the Common Council of the City of San Diego as follows:

That William M. Rumsey, City Engineer, and J. A. McCracken, Structural Engineer in the Engineer's Department, be and they are hereby authorized to incur the necessary expenses to cover railroad fare and hotel bills incident to their attendance upon the Convention of the California League of Municipalities at Venice, California, October 6th, 7th and 8th, 1913, and said officers are hereby granted permission to leave the City while making said trip.

RESOLUTION NO. 15230.

BE IT RESOLVED by the Common Council of the City of San Diego as follows:

That E. E. Meyer be and he is hereby appointed a special patrolman without compensation in the Police Department.

RESOLUTION NO. 15231.

BE IT RESOLVED by the Common Council of the City of San Diego as follows:

That there is hereby appropriated out of the Pueblo Land Improvement Fund of the City of San Diego the sum of \$35.00 for the relief of Max Watson, the Pueblo Forester of said city, for automobile transportation furnish by him for the City of San Diego during the month

of September, 1913.

R E S O L U T I O N N O. 1 5 2 3 2.

BE IT RESOLVED by the Common Council of the City of San Diego as follows:

That Richard G. Vallin be and hereby is appointed Junior Meter Reader in the Department of Water; vice R. J. McInerney, resigned. Same to take effect October 1, 1913.

R E S O L U T I O N N O. 1 5 2 3 3.

BE IT RESOLVED by the Common Council of the City of San Diego as follows:

That Robert L. Stewart, Assistant Janitor at the City Hall, be, and he is hereby transferred to the position of janitor at the Police Station, and that H. P. McNamara be transferred from the Street Department to fill the position of Assistant janitor at the City Hall.

I HEREBY CERTIFY that the above and foregoing are full, true and correct copies of Resolutions Nos. 15221, 15222, 15223, 15224, 15225, 15226, 15227, 15228, 15229, 15230, 15231, 15232 and 15233 of the resolutions of the City of San Diego, California, as adopted by the Common Council of said City on the 1st day of October, 1913.

Allen H. Wright,

City Clerk of the City of San Diego, California.

By Y. A. Jacobs Deputy.

R E S O L U T I O N N O. 1 5 2 3 4.

F Street.

BE IT RESOLVED, that it is the intention of the Common Council of the City of San Diego, California, to order the following street work to be done, to-wit:

The grading, to the official grade thereof, of F Street, in said City, for the entire width of said street, from property line to property line, from the east line of 28th Street to the west line of 33rd Street, including the entire width and length of the intersections of said F Street with all cross streets, between said points (excepting the intersection of said F Street with 30th Street), according to the specifications therefor contained in Ordinance No. 3510 of the ordinances of said City, and as shown upon the plans, drawings and typical cross-sections therefor contained in Document No. 67408, on file in the office of the City Clerk of said City, and copies of which are on file in the office of the City Engineer of said City.

Also, as a part of said work, the construction in the said F Street of the following culverts, to-wit:

The construction of one thirty-inch cement pipe culvert, 133 feet in length, together with its accessories, including two cement concrete catch-basins, across the said F Street, at a point 100 feet east from the east line of 29th Street.

The construction of one thirty-inch cement pipe culvert, 81 feet in length, together with its accessories, including one cement concrete catch-basin, across the said F Street, at a point 250 feet east from the east line of 32nd Street, said culvert commencing at the curb line on the north side of said F Street, and running southerly a distance of 81 feet;

The construction of one twenty-four inch cement pipe culvert, 30 feet in length, together with its accessories, including one cement concrete catch-basin, in the said F Street, at a point 255 feet east from the east line of 32nd Street, said culvert commencing at said catch-basin at the curb line on the north side of said F Street, and running northerly a distance of 30 feet; and,

The construction of one twenty-four inch cement pipe culvert, 166 feet in length, together with its accessories, commencing at the catch-basin, numbered 3, at the curb line

on the north side of said F Street, at a point 255 feet east from the east line of 32nd Street, and running northwesterly a distance of 166 feet;

All of said culverts and accessories, and said catch-basins to be constructed as shown upon and according to, the plans, drawings and typical cross-sections and specifications contained in said Document No. 67408.

All of said plans, drawings and typical cross-sections and specifications contained in said Document No. 67408, are hereby approved and adopted as the plans, drawings and typical cross-sections and specifications to be followed, in connection with the specifications contained in said Ordinance No. 3510, in said grading of, and said work upon, said F Street, between said points; and by reference thereto, all said plans, drawings and typical cross-sections and specifications contained in said Document No. 67408, and said specifications contained in said Ordinance No. 3510, are incorporated herein and made a part hereof.

The said Common Council hereby determines that serial bonds bearing interest at the rate of seven per cent. per annum shall be issued to represent assessments of twenty-five dollars or over for the cost of said work or improvement. Said serial bonds shall extend over a period of nine years from the second day of January next succeeding their issuance, and an even annual proportion of the principal sum thereof shall be payable by coupon, on the second day of January, every year after their date, until the whole is paid, and the interest shall be payable semi-annually, by coupon, on the second days of January and July, respectively, of each year, at the rate of seven per cent. per annum on all sums unpaid, until the whole of said principal and interest are paid. Said bonds shall be issued in accordance with the provisions of an Act of the Legislature of the State of California, entitled, "An Act to Provide a System of Street Improvement Bonds to Represent Certain Assessments for the Cost of Street Work and Improvement Within Municipalities, and also for the Payment of such Bonds," approved February 27th, 1893, and of all acts supplementary thereto, or amendatory thereof. And said Common Council hereby determines that said serial bonds shall be issued to represent the expenses of said work or improvement.

That the contemplated work of improvement, hereinbefore mentioned, is in the opinion of said Common Council of more than local and ordinary public benefit, and the expense of said work and improvement is made chargeable upon the district hereinafter described, and said Common Council does hereby declare said district to be the district benefited by said work and improvement, and to be assessed to pay the costs and expenses thereof. Said district is described as follows, to-wit: All that real property in the said City of San Diego, included within the following exterior boundary lines, to-wit:

Beginning at a point on the east line of 28th Street distant 150 feet south from the south line of F Street; thence east along a line parallel to and distant 150 feet south from the south line of F Street to an intersection with the west line of 33rd Street; thence north along the west line of 33rd Street to a point distant 150 feet north from the north line of F Street; thence west along a line parallel to and distant 150 feet north from the north line of F Street to an intersection with the east line of 28th Street; thence south along the east line of 28th Street to the point or place of beginning; excepting therefrom all public streets, roads, alleys, avenues and highways.

A plat of which said district, indicating by a boundary line the extent of the territory included in said assessment district, approved by this Common Council, is on file in the office of the City Engineer of said City; reference to which is hereby made.

That the Evening Tribune, a daily newspaper published and circulated, and of general circulation, in the said City of San Diego, be, and it is hereby designated as the newspaper in which this Resolution of Intention shall be published by two insertions, and the notice of the passage thereof shall be published by two insertions, in the manner and by the persons required by law.

That the Clerk of the said City of San Diego be, and he is hereby directed to post this Resolution conspicuously for two days on or near the chamber door of the said Common Council, and to cause the same to be published by two insertions in said daily newspaper in the manner required by law.

That the Street Superintendent of the said City of San Diego shall, after the passage of this Resolution of Intention, cause to be conspicuously posted along all streets and parts of streets and other public places and rights of way where the work and improvement hereinbefore described is to be done and made, notices of the passage of this Resolution, in the manner and in the form required by law, and shall also cause a notice similar in substance to be published by two insertions in said daily newspaper, in the manner required by law, and thereupon said Superintendent of Streets shall cause to be filed in the office of the City Clerk of said City, affidavits showing the posting and publication of the said notices of street work.

That the City Clerk of said City be, and he is hereby directed, immediately upon the passage of this Resolution of Intention, to mail, with postage thereon prepaid, to each property owner whose property is to be assessed to pay the costs and expenses of said improvement, a postal card containing notice of the passage of this Resolution, designating the location and limits of the improvement provided for herein, and referring to this resolution for particulars, and stating that property belonging to such owner is to be assessed for said improvement, all in the manner, substance and form as prescribed by law; and thereupon said Clerk shall cause to be filed affidavits in proof of such mailing.

Passed and adopted by the said Common Council of the said City of San Diego, California, this 6th day of October, 1913, by the following vote, to-wit:

AYES---COUNCILMEN Schmidt, Fay and Adams.

NOES---NONE.

ABSENT-COUNCILMEN Manney and Benbough.

D. K. Adams,

President of the Common Council of the City of
San Diego, California.

I HEREBY CERTIFY that the above and foregoing Resolution of Intention was passed by the Common Council of the said City of San Diego, at the time and by the vote above stated.

Allen H. Wright,

City Clerk of the City of San Diego, California, and Ex-Officio
Clerk of the Common Council of the City of San Diego.

(SEAL)

By W. E. Bartlett Deputy.

I HEREBY CERTIFY that the above and foregoing is a full, true and correct copy of of the resolutions Resolution No. 15234 of the City of San Diego, California, as adopted by the Common Council of said City on the 6th day of October, 1913.

Allen H. Wright,

City Clerk of the City of San Diego, California.

By Y. A. Jacques Deputy.

RESOLUTION OF INTENTION NO. 15235.

Fourth Street, Ash Street and Beech Street.

WHEREAS, the Common Council of the City of San Diego, California, has heretofore changed the grade of Fourth Street, between the north line of A Street and the south line of Cedar Street, in said City of San Diego, California, and intends herein to change the grades of Ash Street and Beech Street, respectively, between the east line of Third Street and the west line of Sixth Street, in said City, to conform to the grades of said Fourth Street and to the grade of Fifth Street in said City; and,

WHEREAS, in the opinion of said Common Council the public interest and convenience require the changes of grades of said Ash Street and said Beech Street, hereinafter described, and the improvement of said Fourth Street, Ash Street and Beech Street, as hereinafter described; NOW THEREFORE,

BE IT RESOLVED, that it is the intention of the Common Council of the City of San Diego, California, to change the grades of Ash Street, from the east line of Third Street to the west line of Sixth Street, and of Beech Street, from the east line of Third Street to the west line of Sixth Street, in the City of San Diego, California, as follows, to-wit:

ASH STREET.

At the intersection of Ash Street with Third Street; at the southeast corner the grade elevation to remain at 71.50 feet; at the northeast corner the grade elevation to remain at 73.50 feet.

At the intersection of Ash Street with Fourth Street; at the southwest corner change the grade elevation from 78.00 feet to 75.00 feet; at the northwest corner change the grade elevation from 81.50 feet to 77.00 feet; at the northeast corner change the grade elevation from 81.50 feet to 77.50 feet; at the southeast corner change the grade elevation from 78.50 feet to 75.50 feet.

At the intersection of Ash Street with Fifth Street; at the southwest corner change the grade elevation from 77.10 feet to 77.00 feet; at the northwest corner change the grade elevation from 79.30 feet to 79.50 feet; at the northeast corner change the grade elevation from 79.30 feet to 80.50 feet; at the southeast corner change the grade elevation from 77.10 feet to 78.00 feet.

At the intersection of Ash Street with Sixth Street; at the southwest corner the grade elevation to remain at 97.00 feet; at the northwest corner the grade elevation to remain at 99.00 feet.

BEECH STREET.

At the intersection of Beech Street with Third Street; at the southeast corner the grade elevation to remain at 87.00 feet; at the northeast corner the grade elevation to remain at 88.50 feet.

At the intersection of Beech Street with Fourth Street; at the southwest corner change the grade elevation from 94.10 feet to 92.00 feet; at the northwest corner change the grade elevation from 97.50 feet to 94.00 feet; at the northeast corner change the grade elevation from 97.50 feet to 94.50 feet; at the southeast corner change the grade elevation from 95.10 feet to 92.50 feet.

At the intersection of Beech Street with Fifth Street; at the southwest corner change the grade elevation from 95.70 feet to 96.00 feet; at the northwest corner change the grade elevation from 97.80 feet to 98.00 feet; at the northeast corner change the grade elevation from 97.80 feet to 98.50 feet; at the southeast corner change the grade elevation from 95.70 feet to 96.50 feet.

At the intersection of Beech Street with Sixth Street; at the southwest corner the grade elevation to remain at 114.00 feet; at the northwest corner the grade elevation to remain at 116.00 feet.

And the grade of said Ash Street and said Beech Street, between the points hereinbefore mentioned, shall have a uniform ascent and descent, and the center lines of said streets shall have an average elevation of the opposite curb grades.

All of said grade elevations to be above the datum line of levels, as fixed by Ordinance No. 3950 of the ordinances of said City.

That such changes of grades of said streets constitute cases where, in the opinion of the Common Council, damage to private property would result from the improvement thereof.

AND BE IT FURTHER RESOLVED, that it is the intention of the Common Council of the

City of San Diego, California, to order the following improvements upon the following streets to be made, to-wit:

The grading, to the official grade thereof, of the following streets in said City of San Diego, California, to-wit:

FOURTH STREET, for the entire width of said street, from property line to property line, from the north line of A Street to the south line of Cedar Street, including the entire width and length of the intersections of said Fourth Street with Ash Street and Beech Street;

ASH STREET, for the entire width of said street, from property line to property line, from the east line of Third Street to the west line of Fifth Street, (excepting the intersection of said Ash Street with Fourth Street); and

BEECH STREET, for the entire width of said street, from property line to property line, from the east line of Third Street to the west line of Fifth Street, (excepting the intersection of said Beech Street with Fourth Street);

Said grading of said streets, between the points hereinbefore mentioned, shall be done according to the specifications therefor contained in Ordinance No. 3510 of the ordinances of said City, and according to, and as shown upon the plans, drawings and typical cross-sections contained in Document No. 68175, on file in the office of the City Clerk of said City, and copies of which are on file in the office of the City Engineer of said City.

Also, as a part of said work, the construction of cement concrete sidewalks and cement concrete curbing on both sides of the said Fourth Street, from the north line of A Street to the south line of Cedar Street, including the returns at the intersections of said Fourth Street with Ash Street and Beech Street;

Also, as a part of said work, the construction of cement concrete sidewalks and cement concrete curbing on both sides of the said Ash Street, from the east line of Third Street to the west line of Fifth Street, (excepting the intersection of said Ash Street with Fourth Street); and,

Also, as a part of said work, the construction of cement concrete sidewalks and cement concrete curbing on both sides of the said Beech Street, from the east line of Third Street to the west line of Fifth Street, (excepting the intersection of said Beech Street with Fourth Street);

Said sidewalks and curbing to be constructed according to the specifications therefor contained in Ordinance No. 5250 of the ordinances of said City, and according to, and as shown upon, said plans, drawings and typical cross-sections contained in said Document No. 68175.

Also, as a part of said work, the construction in the said Fourth Street, between the north line of A Street and the south line of Cedar Street, of a ten-inch vitrified clay sewer pipe line, the same to be connected at each of its terminals with the sewer already in, together with two man-holes and all appertaining structures, and also twenty-four-inch sewer laterals; as shown upon and according to the plans, drawings and typical cross-sections and specifications therefor contained in said Document No. 68175.

All of said plans, drawings and typical cross-sections and specifications contained in said Document No. 68175, are hereby approved and adopted as the plans, drawings and typical cross-sections and specifications to be followed, in connection with the specifications contained in said Ordinances No. 3510 and No. 5250, in said grading of, and said work upon said Fourth Street, Ash Street and Beech Street, between the points hereinbefore mentioned; and by reference thereto, all said plans, drawings and typical cross-sections and specifications contained in said Document No. 68175, and said specifications contained in said ordinances No. 3510 and No. 5250, are incorporated herein and made a part hereof.

That Wednesday, the 12th day of November, 1913, at the hour of 2:30 o'clock P. M., at the Council Chamber of this Common Council, in the City Hall of the City of San Diego, be,

and the same are hereby fixed as the time and place for the hearing of protests in relation to said improvement by this Common Council.

That the following is a description of the district of land, and of the exterior boundaries thereof, hereby declared to be benefited by said improvement, and to be assessed to pay the costs and expenses thereof, and the damages caused by said improvement, and to be known as the assessment district, all that certain land situated in the City of San Diego, County of San Diego, State of California, particularly described as follows, to-wit:

Beginning at a point on the north line of A Street distant 100 feet west from the west line of Fourth Street; thence north along a line parallel to and distant 100 feet west from the west line of Fourth Street to a point distant 150 feet north from the north line of A Street; thence west along a line parallel to and distant 150 feet north from the north line of A Street to an intersection with the east line of Third Street; thence north along the east line of Third Street to a point distant 150 feet south from the south line of Cedar Street; thence east along a line parallel to and distant 150 feet south from the south line of Cedar Street to a point distant 100 feet east from the east line of Third Street; thence north along a line parallel to and distant 100 feet east from the east line of Third Street to an intersection with the south line of Cedar Street; thence east along the south line of Cedar Street to a point distant 100 feet east from the east line of Fourth Street; thence south along a line parallel to and distant 100 feet east from the east line of Fourth Street to a point distant 150 feet south from the south line of Cedar Street; thence east along a line parallel to and distant 150 feet south from the south line of Cedar Street to an intersection with the west line of Fifth Street; thence south along the west line of Fifth Street to a point distant 150 feet north from the north line of A Street; thence west along a line parallel to and distant 150 feet north from the north line of A Street to a point distant 100 feet west from the west line of Fifth Street; thence south along a line parallel to and distant 100 feet west from the west line of Fifth Street to an intersection with the north line of A Street; thence west along the north line of A Street to the point or place of beginning; excepting therefrom all public streets, roads, alleys, avenues and highways.

All of said improvements, and said work to be done under and in conformity with the "Street Improvement Act of 1913."

That the Evening Tribune, a daily newspaper published and circulated, and of general circulation, in the said City of San Diego, be, and it is hereby designated as the newspaper in which this Resolution of Intention shall be published by two insertions, and the notice of the passage thereof shall be published by two insertions, in the manner and by the persons required by law.

That the Clerk of the said City of San Diego be, and he is hereby directed to post this Resolution conspicuously for two days on or near the chamber door of the said Common Council, and to cause the same to be published by two insertions in said daily newspaper in the manner required by law.

That the Street Superintendent of the said City of San Diego shall thereupon cause to be conspicuously posted along all streets and parts of streets and other public places and rights of way where the work and improvement hereinbefore described is to be done and made, notices of the passage of this Resolution, in the manner and in the form required by law, and shall also cause a notice similar in substance to be published by two insertions in said daily newspaper, in the manner required by law, and thereupon said Superintendent of Streets shall cause to be filed in the office of the City Clerk of said City affidavits showing the posting and publication of the said notices of street work. Said posting and publication shall be completed at least 10 days before the day set for hearing of protests.

That the City Clerk of said City be, and he is hereby directed, immediately upon the passage of this Resolution of Intention, to mail, with postage thereon prepaid, to each

property owner whose property is to be assessed to pay the costs and expenses of said improvement, a postal card containing notice of the passage of this Resolution, designating the location and limits of the improvement provided for herein stating date of hearing protests and referring to this resolution for particulars, and stating that property belonging to such owner is to be assessed for said improvement, all in the manner, substance and form as prescribed by law; and thereupon said Clerk shall cause to be filed affidavits in proof of such mailing.

Passed and adopted by the said Common Council of the said City of San Diego, California, this 6th day of October, 1913, by the following vote, to-wit:

AYES---COUNCILMEN Schmidt, Fay and Adams.

NOES---NONE.

ABSENT-COUNCILMEN Manney and Benbough.

D. K. Adams,

President of the Common Council of the City of
San Diego, California.

I HEREBY CERTIFY that the above and foregoing Resolution of Intention was passed by the Common Council of the said City of San Diego, at the time and by the vote above stated.

Allen H. Wright,

City Clerk of the City of San Diego, California, and Ex-Officio

Clerk of the Common Council of the City of San Diego.

(SEAL)

By W. E. Bartlett Deputy.

I HEREBY CERTIFY that the above and foregoing is a full, true and correct copy of Resolution No. 15235 of the resolutions of the City of San Diego, California, as adopted by the Common Council of said City on the 6th day of October, 1913.

Allen H. Wright,

City Clerk of the City of San Diego, California.

By Y. A. Jacques Deputy.

RESOLUTION OF INTENTION NO. 15236.

Fifth Street.

RESOLVED, that it is the intention of the Common Council of the City of San Diego, California, to order the following street work to be done, to-wit:

The paving, with asphalt pavement, laid upon a concrete base, of the roadway of Fifth Street, in said City, from curb line to curb line, from the south line of A Street to the north line of L Street, including the roadway of the intersections of said Fifth Street with all cross streets, between said points, and also including portions of said Fifth Street, on both sides thereof, between the curb line of said street and the property line, between the south line of K Street and the north line of L Street, (excepting such portions of the said Fifth Street and said intersections of streets, between said points, required by law to be kept in order or repair by any person or company having railroad tracks thereon), according to the specifications therefor contained in Ordinance No. 5176 of the ordinances of said City, and as shown upon the plans, drawings and typical cross-sections contained in Document No. 60239, on file in the office of the City Clerk of said City, and copies of which are on file in the office of the City Engineer of said City.

Also, as a part of said work, the construction of granite block gutters upon both sides of the said Fifth Street, from the south line of A Street to the north line of K Street, including the returns at the intersections of said Fifth Street with all cross streets, between said points, and also including the return at the northwest corner of the intersection of said Fifth Street with K Street, (excepting the gutters in each of the returns at the northeast and southeast corners of the intersections of said Fifth Street with Broadway, F Street,

and H Street, and also excepting the gutters on the east side of said Fifth Street, between the south line of J Street and the north line of K Street), according to the specifications therefor contained in Ordinance No. 4108 of the ordinances of said City, and as shown upon said plans, drawings and typical cross-sections contained in said Document No. 60239.

Also, as a part of said work, the construction of 19.7 feet of concrete curbing in the return at the northwest corner of the intersection of said Fifth Street with B Street, according to the specifications therefor contained in Ordinance No. 5250 of the ordinances of said City, and as shown upon said plans, drawings and typical cross-sections contained in said Document No. 60239.

Also, as a part of said work, the construction in said Fifth Street of the following culverts, to-wit:

The construction of one twenty-four inch reinforced concrete culvert on the east side of said Fifth Street, at each of the intersections of said Fifth Street with Broadway, F Street and H Street, (excepting a portion of each of said culverts extending across and under the railway tracks of the San Diego Electric Railway Company);

The construction along the east curb line of said Fifth Street, from the north curb line of K Street to the north line of L Street, of one twenty-four inch double-strength cement pipe culvert, 365 feet in length, together with its accessories, including three cement concrete catch-basins;

The construction of one thirty-inch double-strength reinforced cement pipe culvert, 180 feet in length, together with its accessories, commencing at the catch-basin in the curb at the northeast corner of the intersection of Fifth Street with L Street, running thence southerly and southwesterly a distance of 180 feet to the shore line of the Bay of San Diego; and,

The construction of one twelve-inch double-strength cement pipe culvert, 50 feet in length, together with one cement concrete catch-basin, across the roadway of said Fifth Street, at the north line of L Street;

(Excepting such portions of the said culverts required by law to be kept in order or repair by any person or company having railroad tracks thereon);

The construction of one cement concrete catch-basin in the curb at the northwest corner of the intersection of Fifth Street with C Street;

All of said culverts and their accessories, and said catch-basins to be constructed as shown upon, and according to, the plans, drawings and typical cross-sections and specifications contained in said Document No. 60239.

All of said plans, drawings and typical cross-sections and specifications contained in said Document No. 60239, are hereby approved and adopted as the plans, drawings and typical cross-sections and specifications to be followed, in connection with the specifications contained in said Ordinances No. 5176 and No. 5250, in said paving of, and said work upon, said Fifth Street, between said points; and by reference thereto, all said plans, drawings and typical cross-sections and specifications contained in said Document No. 60239, and said specifications contained in said Ordinances No. 5176 and No. 5250, are incorporated herein and made a part hereof.

The said Common Council hereby determines that serial bonds bearing interest at the rate of seven per cent. per annum shall be issued to represent assessments of twenty-five dollars or over for the cost of said work or improvement. Said serial bonds shall extend over a period of nine years from the second day of January next succeeding their issuance, and an even annual proportion of the principal sum thereof shall be payable by coupon, on the second day of January every year after their date, until the whole is paid, and the interest shall be payable semi-annually, by coupon, on the second days of January and July, respectively, of each year, at the rate of seven per cent. per annum on all sums unpaid,

until the whole of said principal and interest are paid. Said bonds shall be issued in accordance with the provisions of an Act of the Legislature of the State of California, entitled, "An Act to Provide a System of Street Improvement Bonds to Represent Certain Assessments for the Cost of Street Work and Improvement Within Municipalities, and also for the Payment of such Bonds," approved February 27th, 1893, and of all acts supplementary thereto, or amendatory thereof. And said Common Council hereby determines that said serial bonds shall be issued to represent the expenses of said work or improvement.

That the contemplated work of improvement, hereinbefore mentioned, is in the opinion of said Common Council of more than local and ordinary public benefit, and the expense of said work and improvement is made chargeable upon the district hereinafter described, and said Common Council does hereby declare said district to be the district benefited by said work and improvement, and to be assessed to pay the costs and expenses thereof. Said district is described as follows, to-wit: All that real property in the said City of San Diego, included within the following exterior boundary lines, to-wit:

Beginning at a point on the north line of L Street distant 100 feet east from the east line of Fifth Street; thence north on a line parallel to and distant 100 feet east from the east line of Fifth Street to an intersection with the south line of A Street; thence west along the south line of A Street to a point distant 100 feet west from the west line of Fifth Street; thence south on a line parallel to and distant 100 feet west from the west line of Fifth Street to an intersection with the north line of L Street; thence east along the north line of L Street to the point or place of beginning; excepting therefrom all public streets, roads, alleys, avenues and highways.

A plat of which said district, indicating by a boundary line the extent of the territory included in said assessment district, approved by this Common Council, is on file in the office of the City Engineer of said City; reference to which is hereby made.

That the Evening Tribune, a daily newspaper published and circulated, and of general circulation, in the said City of San Diego, be, and it is hereby designated as the newspaper in which this Resolution of Intention shall be published by two insertions, and the notice of the passage thereof shall be published by two insertions, in the manner and by the persons required by law.

That the Clerk of the said City of San Diego be, and he is hereby directed to post this Resolution conspicuously for two days on or near the chamber door of the said Common Council, and to cause the same to be published by two insertions in said daily newspaper in the manner required by law.

That the Street Superintendent of the said City of San Diego shall, after the passage of this Resolution of Intention, cause to be conspicuously posted along all streets and parts of streets and other public places and rights of way where the work and improvement hereinbefore described is to be done and made, notices of the passage of this Resolution, in the manner and in the form required by law, and shall also cause a notice similar in substance to be published by two insertions in said daily newspaper, in the manner required by law, and thereupon said Superintendent of Streets shall cause to be filed in the office of the City Clerk of said City, affidavits showing the posting and publication of the said notices of street work.

That the City Clerk of said City be, and he is hereby directed, immediately upon the passage of this Resolution of Intention, to mail, with postage thereon prepaid, to each property owner whose property is to be assessed to pay the costs and expenses of said improvement, a postal card containing notice of the passage of this Resolution, designating the location and limits of the improvement provided for herein, and referring to this resolution for particulars, and stating that property belonging to such owner is to be assessed for said improvement, all in the manner, substance and form as prescribed by law; and thereupon said

Clerk shall cause to be filed affidavits in proff of such mailing.

Passed and adopted by the said Common Council of the said City of San Diego, California, this 6th day of October, 1913, by the following vote, to-wit:

AYES---COUNCILMEN Schmidt, Fay and Adams.

NOES---NONE.

ABSENT-COUNCILMEN Manney and Benbough.

D. K. Adams,

President of the Common Council of the City of
San Diego, California.

I HEREBY CERTIFY that the above and foregoing Resolution of Intention was passed by the Common Council of the said City of San Diego, at the time and by the vote above stated.

Allen H. Wright,

City Clerk of the City of San Diego, California, and Ex-Officio
Clerk of the Common Council of the City of San Diego.

(SEAL)

By W. E. Bartlett Deputy.

I HEREBY CERTIFY that the above and foregoing is a full, true and correct copy of Resolution No. 15236 of the resolutions of the City of San Diego, California, as adopted by the Common Council of said City on the 6th day of October, 1913.

Allen H. Wright,

City Clerk of the City of San Diego, California.

By Y. A. Jacques Deputy.

RESOLUTION OF INTENTION NO. 15237.

Curlew Street.

BE IT RESOLVED, By the Common Council of the City of San Diego, California, that the public interest and convenience of said City require the closing up of those portions of the street hereinafter mentioned; and,

BE IT FURTHER RESOLVED, that it is the intention of said Common Council to order the closing up of the west ten feet of CURLEW STREET, between the north line of Palm Street and the south line of Quince Street, and the west fifteen feet of said CURLEW STREET, between the north line of Quince Street and the south line of Redwood Street, in the City of San Diego, California.

That it is not deemed necessary that any land be taken therefor.

That the exterior boundaries of the district of lands in said City to be affected by said work and improvement, and to be assessed to pay the damages, costs and expenses thereof, are described as follows, to-wit:

Beginning at the intersection of the west line of Curlew Street with the north line of Palm Street; thence west along the north line of Palm Street a distance of 100 feet to a point; thence north along a line parallel to and distant 100 feet west from the west line of Curlew Street to the south line of Redwood Street; thence east along the south line of Redwood Street to a point distant 100 feet east from the east line of Curlew Street; thence south along a line parallel to and distant 100 feet east from the east line of Curlew Street to the north line of Quince Street; thence west along the north line of Quince Street to the intersection of the west line of Curlew Street; thence south along the west line of Curlew Street to the point or place of beginning; excepting therefrom all public streets, roads, alleys, avenues and highways.

That THE EVENING TRIBUNE, a daily newspaper published and circulated, and of general circulation, in the said City of San Diego, be and it is hereby designated as the newspaper in which the Street Superintendent of said City shall cause to be published, in the manner and form required by law, notice of the passage of this Resolution of Intention, and the said

Street Superintendent is hereby directed to cause notices of the passage of this resolution to be posted in the manner and form required by law, and to cause a notice similar in substance to be published in said newspaper for a period of ten days in the manner required by law.

Passed and adopted by the said Common Council of the said City of San Diego, California, this 6th day of October, 1913, by the following vote, to-wit:

AYES---COUNCILMEN Schmidt, Fay and Adams.

NOES---NONE.

ABSENT-COUNCILMEN Manney and Benbough.

D. K. Adams,

President of the Common Council of the City of
San Diego, California.

I HEREBY CERTIFY that the above and foregoing Resolution of Intention was passed by the Common Council of the said City of San Diego, at the time and by the vote above stated.

Allen H. Wright,

City Clerk of the City of San Diego, California, and Ex-Officio
Clerk of the Common Council of the said City of San Diego.

(SEAL)

By W. E. Bartlett Deputy.

I HEREBY CERTIFY that the above and foregoing is a full, true and correct copy of Resolution No. 15237 of the resolutions of the City of San Diego, California, as adopted by the Common Council of said City on the 6th day of October, 1913.

Allen H. Wright,

City Clerk of the City of San Diego, California.

By Y. A. Jacques Deputy.

RESOLUTION CHANGING GRADE NO. 15238.

Del Monte Avenue.

WHEREAS, all the acts and things required by law to confer jurisdiction upon the Common Council of the City of San Diego, California, to order the change of the grade of DEL MONTE AVENUE, in said City, between the southeasterly line of Ebers Street and the northwesterly line of Guizot Street, as described in Resolution of Intention No. 14501, on file in the office of the City Clerk of said City, have been done, and no protests against such proposed change or modification of grade having been filed with the Clerk of said Council, within the time provided by law, NOW THEREFORE,

BE IT RESOLVED, that the Common Council of the City of San Diego, California, hereby orders the change and modification of the grade of said Del Monte Avenue, between said points, to be made as proposed by and described in said Resolution of Intention, as follows, to-wit:

At the intersection of Del Monte Avenue with Ebers Street; at the east corner the grade elevation to remain at 71.00 feet; at the south corner, the grade elevation to remain at 72.00 feet.

At the intersection of Del Monte Avenue with Froude Street; at the north corner change the grade elevation from 137.00 feet to 132.50 feet; at the west corner change the grade elevation from 137.00 feet to 132.50 feet; at the south corner change the grade elevation from 138.00 feet to 134.00 feet; at the east corner change the grade elevation from 138.00 feet to 134.00 feet.

At the intersection of Del Monte Avenue with Guizot Street; at the north corner the grade elevation to remain at 211.00 feet; at the west corner the grade elevation to remain at 211.00 feet.

And the grade of said Del Monte Avenue, between the points hereinbefore mentioned, shall have a uniform ascent and descent, and the center line of said street shall have an

average elevation of the opposite curb grades.

All of said grade elevations to be above the datum line of levels, as fixed by Ordinance No. 3950 of the ordinances of said City.

That The Evening Tribune, a daily newspaper published and circulated, and of general circulation, in the said City of San Diego, be, and it is hereby designated as the newspaper in which this resolution ordering change of grade shall be published for two days, in the manner and by the persons required by law.

That the Clerk of the said City of San Diego be, and he is hereby directed to cause this resolution ordering change of grade to be published by two insertions in said daily newspaper in the manner required by law.

Passed and adopted by the said Common Council of the said City of San Diego, California, this 6th day of October, 1913, by the following vote, to-wit:

AYES---COUNCILMEN Schmidt, Fay and Adams.

NOES---NONE.

ABSENT-COUNCILMEN Manney and Benbough.

D. K. Adams,

President of the Common Council of the City of
San Diego, California.

I HEREBY CERTIFY that the above and foregoing Resolution was passed by the Common Council of the said City of San Diego, at the time and by the vote, above stated.

Allen H. Wright,

City Clerk of the City of San Diego, California, and Ex-Officio
Clerk of the Common Council of the City of San Diego.

(SEAL)

By W. E. Bartlett Deputy.

I HEREBY CERTIFY that the above and foregoing is a full, true and correct copy of Resolution No. 15238 of the resolutions of the City of San Diego, California, as adopted by the Common Council of said City on the 6th day of October, 1913.

Allen H. Wright,

City Clerk of the City of San Diego, California.

By Y. A. Jacques Deputy.

RESOLUTION NO. 15239.

REJECTING BIDS IN THE MATTER OF SEVENTH STREET LIGHTING

NO. 1, AND DIRECTING CLERK TO RE-ADVERTISE FOR BIDS.

WHEREAS, the Common Council of the City of San Diego, California, did in open session on the 8th day of September, 1913, open, examine and publicly declare all sealed proposals or bids offered for doing the work ordered in Resolution No. 12912, adopted by said Common Council on the 10th day of Feb. 1913, wherein and whereby said Common Council did order work and improvement to be done on Seventh Street, in the City of San Diego, between D Street and F Street, as described in said Resolution, which resolution is by reference thereto incorporated herein; and,

WHEREAS, this Common Council deems it for the public good to reject all proposals or bids offered for doing said work, NOW THEREFORE,

BE IT RESOLVED, that said Common Council hereby rejects all of the proposals and bids offered for doing said work described in said Resolution No. 12912; and the City Clerk of said City be, and he is hereby authorized and directed to re-advertise notice calling for sealed proposals or bids for the doing of the work described in said Resolution No. 12912, ordering the said work, as in the first instance. That said re-advertising shall be done and made in strict conformity to the orders and directions contained in Resolution No. 13500, and for the time, in the manner and in the newspaper in said Resolution No. 13500 particularly

described and ordered.

Passed and adopted by the said Common Council of the said City of San Diego, California, this 6th day of October, 1913, by the following vote, to-wit:

AYES---COUNCILMEN Schmidt, Fay and Adams.

NOES---NONE.

ABSENT-COUNCILMEN Manney and Benbough.

D. K. Adams,

President of the Common Council of the City of
San Diego, California.

I HEREBY CERTIFY that the above and foregoing Resolution was passed by the Common Council of the said City of San Diego, at the time and by the vote, above stated.

Allen H. Wright,

City Clerk of the City of San Diego, California, and Ex-Officio
Clerk of the Common Council of the City of San Diego.

(SEAL)

By W. E. Bartlett Deputy.

I HEREBY CERTIFY that the above and foregoing is a full, true and correct copy of Resolution No. 15239 of the resolutions of the City of San Diego, California, as adopted by the Common Council of said City on the 6th day of October, 1913.

Allen H. Wright,

City Clerk of the City of San Diego, California.

By Y. A. Jacques Deputy.

RESOLUTION NO. 15240.

BE IT RESOLVED by the Common Council of the City of San Diego as follows:

That the Department of Finance, Ways & Means be and it is hereby authorized to pass the claim of Shields & Son, for \$12315.48 as recommended in Document No. 68261, on file in the office of the City Clerk of said City.

RESOLUTION NO. 15241.

BE IT RESOLVED by the Common Council of the City of San Diego, as follows:

That the Department of Finance, Ways & Means be and it is hereby authorized to pass the claim of Mesmer & Rice for \$20676.89 as recommended in Document No. 68282 on file in the office of the City Clerk of said City.

RESOLUTION NO. 15242.

BE IT RESOLVED by the Common Council of the City of San Diego as follows:

That the City Engineer set grading stakes, etc, necessary for the improvement of the Playground in the south-east corner of Balboa Park, known as the Golden Hill Playground, and the University Heights Playground on block 168 University Heights Addition, as proposed in Document No. 67983 on file in the office of the City Clerk, and to render an account of said work, setting forth the cost of said work of setting stakes, to the Board of Playground Commissioners.

RESOLUTION NO. 15243.

BE IT RESOLVED by the Common Council of the City of San Diego as follows:

That the City Auditor and Assessor, H. L. Moody, be and he is hereby authorized to incur the necessary expenses to cover railroad fare and Hotel Bills, incident to his attendance upon the Convention of the California League of Municipalities at Venice, October 7th, 8th, 9th, 10th and 11th, and he is hereby granted permission to leave the City, while making said trip.

RESOLUTION NO. 15244.

BE IT RESOLVED by the Common Council of the City of San Diego as follows:

That the Auditor be and he is hereby authorized to issue the following licenses, subject to police regulation.

G. DeBanow, peanut and popcorn stand at 4th and G Streets.

Nicholas W. Buskwe, free license sell second hand goods at 712 F Street, said Buskwe being an ex-soldier.

James M. Murican, pool hall 2 tables at 868 Union Street.

W. Henderson, transfer stand at the corner of F Street and Union St.

RESOLUTION NO. 15245.

BE IT RESOLVED by the Common Council of the City of San Diego as follows:

That the Auditor be and he is hereby authorized to issue a Class B Restaurant Liquor License to Ballein & Edwards at 1138 Fifth Street, said license to be issued subject to regulation by the Police Department.

RESOLUTION NO. 15246.

BE IT RESOLVED by the Common Council of the City of San Diego, as follows:

That the Auditor be and he is hereby authorized to issue a Class B Restaurant Liquor License to C. Illengo & G. R. Raimondo at 1520 I Street, between 6th and 7th Streets, as successor to D. Turinetto at the same location, said license to be issued subject to regulation by the Police Department.

RESOLUTION NO. 15247.

BE IT RESOLVED by the Common Council of the City of San Diego as follows:

That the Auditor be and he is hereby authorized to issue a Class B Restaurant Liquor License to D. Dedack, at 1233-35 F Street, as successor to B. Bodse, said license to be issued subject to regulation by the Police Department.

RESOLUTION NO. 15248.

BE IT RESOLVED by the Common Council of the City of San Diego as follows:

That the Department of Water be and it is hereby authorized to extend the 2" main in 28th Street from the S. line of I Street to lot 48, block 52, Carr's Addition, approximately 100 feet.

RESOLUTION NO. 15249.

BE IT RESOLVED by the Common Council of the City of San Diego as follows:

That the Engineer submit elevations to establish the grade on Nearney Street, from the west line of Union Street to the east line of Puterbaugh Street.

RESOLUTION NO. 15250.

BE IT RESOLVED by the Common Council of the City of San Diego as follows:

That the Engineer submit elevations to establish the grade of Henry Street, from the west line of Union Street to the East line of Puterbaugh Street.

RESOLUTION NO. 15251.

BE IT RESOLVED by the Common Council of the City of San Diego, as follows:

That the Engineer submit elevations to establish the grade of Union Street, from the south line of Henry Street to the north line of Nearney Street, in said City.

R E S O L U T I O N N O. 1 5 2 5 9.

BE IT RESOLVED by the Common Council of the City of San Diego, as follows:

That the City Engineer is hereby directed to furnish the Common Council with a diagram of the property affected and benefited by the work and improvement on ROBINSON AVENUE, in the City of San Diego, California, from the east line of Tenth Street to the west line of Florida Street, as particularly described in Resolution of Intention No. 13461, and to be assessed to pay the expenses thereof.

R E S O L U T I O N N O. 1 5 2 6 0.

BE IT RESOLVED by the Common Council of the City of San Diego, as follows:

That the City Engineer is hereby directed to furnish the Common Council with a diagram of the property affected and benefited by the work and improvement on "I" Street, in the City of San Diego, California, between the west line of 32nd Street and a point 360 feet west of the west line of 31st Street, as particularly described in Resolution of Intention No. 13986 and to be assessed to pay the expenses thereof.

R E S O L U T I O N N O. 1 5 2 6 1.

BE IT RESOLVED by the Common Council of the City of San Diego, as follows:

That the Plat showing the boundaries of the district to be included in the assessment for the work and improvement for the Sewer in the alley between Illinois Street and Ohio Street, from the center of University Avenue to a point 25 feet south of the south line of Polk Avenue, in said City of San Diego, be, and the same is hereby approved.

And the City Clerk is hereby directed to file said plat in the office of the City Engineer of said City.

R E S O L U T I O N N O. 1 5 2 6 2.

BE IT RESOLVED by the Common Council of the City of San Diego as follows:

That the Plat showing the boundaries of the district to be included in the assessment for the work and improvement on the Sewer in the alley between Kansas Street and 30th Street, and from University Avenue to the alley between Howard Avenue and El Cajon Avenue, in said City of San Diego, be, and the same is hereby approved.

And the City Clerk is hereby directed to file said plat in the office of the City Engineer of said City.

R E S O L U T I O N N O. 1 5 2 6 3.

BE IT RESOLVED by the Common Council of the City of San Diego as follows:

That the Plat showing the boundaries of the district to be included in the assessment for the work and improvement for Sewer in the alley between Hart and Herman Streets and in the alley south of University Avenue, in said City of San Diego, be, and the same is hereby approved.

And the City Clerk is hereby directed to file said plat in the office of the City Engineer of said City.

R E S O L U T I O N N O. 1 5 2 6 4.

BE IT RESOLVED by the Common Council of the City of San Diego as follows:

That the Plat showing the boundaries of the district to be included in the assessment for the work and improvement on F Street, in said City of San Diego, between the east line of Fifth Street and the west line of Seventh Street, be, and the same is hereby approved.

And the City Clerk is hereby directed to file said plat in the office of the City Engineer of said City.

R E S O L U T I O N N O . 1 5 2 6 5 .

BE IT RESOLVED by the Common Council of the City of San Diego as follows:

That the Plat showing the boundaries of the district to be included in the assessment for the work and improvement on State Street, in said City of San Diego, between the north line of B Street and the south line of Kalmia Street, be, and the same is hereby approved.

And the City Clerk is hereby directed to file said plat in the office of the City Engineer of said City.

R E S O L U T I O N N O . 1 5 2 6 6 .

BE IT RESOLVED by the Common Council of the City of San Diego as follows:

That the plat showing the boundaries of the district to be included in the assessment for the work and improvement on MYRTLE AVENUE, in said City of San Diego, between the east line of 30th Street and the west line of Ray Street be, and the same is hereby approved.

And the City Clerk of said City is hereby directed to file said plat in the office of the City Engineer of said City.

R E S O L U T I O N N O . 1 5 2 6 7 .

BE IT RESOLVED by the Common Council of the City of San Diego, as follows:

That the Plat, showing the boundaries of the district to be included in the assessment for the work and improvement on Walnut Avenue, in said City of San Diego, between the west line of Albatross Street and the west line of Fifth Street, be, and the same is hereby approved.

And the City Clerk is hereby directed to file said plat in the office of the City Engineer of said City.

R E S O L U T I O N N O . 1 5 2 6 8 .

BE IT RESOLVED by the Common Council of the City of San Diego as follows:

That the Plat showing the boundaries of the district to be included in the assessment for the work and improvement for Sewer in the alley between 30th Street and Ohio Street, and from the north line of University Avenue to a point 25 feet south of the south line of Howard Avenue, be, and the same is hereby approved.

And the City Clerk is hereby directed to file said plat in the office of the City Engineer of said City.

R E S O L U T I O N N O . 1 5 2 6 9 .

BE IT RESOLVED by the Common Council of the City of San Diego as follows:

That the Plat showing the boundaries of the district to be included in the assessment for the work and improvement for Sewer in the alley between Grim and Hart Streets and in the alley south of University Avenue, in said City of San Diego, be, and the same is hereby approved.

And the City Clerk is hereby directed to file said Plat in the office of the City Engineer of said City.

R E S O L U T I O N N O . 1 5 2 7 0 .

BE IT RESOLVED, By the Common Council of the City of San Diego as follows:

That the diagram of the property affected or benefited by the proposed work or improvement to be done on "I" STREET, between the west line of Thirty-second Street and a point 360 feet west of the west line of Thirty-first Street, in said City of San Diego, as described in Resolution No. 13986, and to be assessed to pay the expenses thereof, which said diagram

has been made by the City Engineer of the City of San Diego, California, pursuant to direction from this Common Council, and which said diagram is dated October 1913, be, and the same hereby is approved.

And the Clerk of said city is hereby directed at the time of this approval, to certify the fact and date thereof, and to immediately deliver said diagram so certified to the Superintendent of Streets of said city.

R E S O L U T I O N N O. 1 5 2 7 1.

BE IT RESOLVED, By the Common Council of the City of San Diego as follows:

That the diagram of the property affected or benefited by the proposed work or improvement to be done on THIRTY-SECOND STREET, between the southwesterly line of Main Street and the northeasterly shore line of the Bay of San Diego, in said City of San Diego, as described in Resolution No. 12189, and to be assessed to pay the expenses thereof, which said diagram has been made by the City Engineer of the City of San Diego, California, pursuant to direction from this Common Council, and which said diagram is dated October 1913, be, and the same hereby is approved.

And the Clerk of said city is hereby directed at the time of this approval, to certify the fact and date thereof, and to immediately deliver said diagram so certified to the Superintendent of Streets of said city.

R E S O L U T I O N N O. 1 5 2 7 2.

BE IT RESOLVED, By the Common Council of the City of San Diego as follows:

That the diagram of the property affected or benefited by the proposed work or improvement to be done on GRAPE STREET between the east line of Atlantic Street and the east line of California Street, in said City of San Diego, as described in Resolution No. 13208, and to be assessed to pay the expenses thereof, which said diagram has been made by the City Engineer of the City of San Diego, California, pursuant to direction from this Common Council, and which said diagram is dated October 1913, be, and the same hereby is approved.

And the Clerk of said city is hereby directed at the time of this approval, to certify the fact and date thereof, and to immediately deliver said diagram so certified to the Superintendent of Streets of said city.

R E S O L U T I O N N O. 1 5 2 7 3.

BE IT RESOLVED, By the Common Council of the City of San Diego as follows:

That the diagram of the property affected or benefited by the proposed work or improvement to be done on ROBINSON AVENUE, between the east line of Tenth Street and the west line of Florida Street, in said City of San Diego, as described in Resolution No. 13461, and to be assessed to pay the expenses thereof, which said diagram has been made by the City Engineer of the City of San Diego, California, pursuant to direction from this Common Council, and which said diagram is dated October 1913, be, and the same hereby is approved.

And the Clerk of said city is hereby directed at the time of this approval, to certify the fact and date thereof, and to immediately deliver said diagram so certified to the Superintendent of Streets of said city.

I HEREBY CERTIFY that the above and foregoing are full, true and correct copies of Resolutions Nos. 15240, 15241, 15242, 15243, 15244, 15245, 15246, 15247, 15248, 15249, 15250, 15251, 15252, 15253, 15254, 15255, 15256, 15257, 15258, 15259, 15260, 15261, 15262, 15263, 15264, 15265, 15266, 15267, 15268, 15269, 15270, 15271, 15272 and 15273 of the resolutions of the City of San Diego, California, as adopted by the Common Council of said City on the 6th day of October, 1913.

Allen H. Wright,
City Clerk of the City of San Diego, California.
By Y. A. Jacques Deputy.

RESOLUTION NO. 15274.

BE IT RESOLVED by the Common Council of the City of San Diego as follows:

The City Engineer is hereby directed to furnish this Common Council with a report of the amount of sidewalk and curbing remaining to be constructed on Falcon Street, in said City of San Diego, between Washington Street and Bush Street.

RESOLUTION NO. 15275.

BE IT RESOLVED by the Common Council of the City of San Diego as follows:

The City Engineer is hereby directed to furnish this Common Council with a description of the property necessary to be taken for the opening and extending, to the full width of eighty feet, of 31st Street, in said City of San Diego, from the south line of South Park Addition to the north line of A Street.

Said City Engineer is further directed to furnish a description of the exterior boundaries of the district of lands in said City to be affected and benefited by, ~~and to be affected and benefited by~~, and to be assessed to pay the damages, costs and expenses of such opening.

RESOLUTION NO. 15276.

BE IT RESOLVED by the Common Council of the City of San Diego as follows:

The City Engineer is hereby directed to furnish this Common Council with a description of the property necessary to be taken for the opening of Grove Street, from the south line of South Park Addition to the north line of A Street.

Said City Engineer is further directed to furnish this Common Council with a description of the exterior boundaries of the district of lands in said City, to be affected and benefited by and to be assessed to pay the costs and expenses of such opening.

RESOLUTION NO. 15277.

BE IT RESOLVED by the Common Council of the City of San Diego as follows:

The City Engineer is hereby directed to furnish this Common Council with a description of the property necessary to be taken for the opening of Dale Street, in the City of San Diego, from the south line of South Park Addition to the north line of A Street.

Said City Engineer is further directed to furnish a description of the exterior boundaries of the district of lands in said City to be affected and benefited by, and to be assessed to pay the costs, damages and expenses of such opening.

RESOLUTION NO. 15278.

BE IT RESOLVED by the Common Council of the City of San Diego as follows:

The City Engineer is hereby directed to furnish this Common Council with plans, drawings and typical cross-sections and specifications for the grading, and paving with decomposed granite, and other work upon Bermuda Avenue, in said City of San Diego, between the east line of De Foe Street and the west line of Santa Barbara Avenue, as petitioned for in Document No. 63553, on file in the office of the City Clerk of said City.

RESOLUTION NO. 15279.

BE IT RESOLVED, by the Common Council of the City of San Diego, as follows:

That the City Engineer of the City of San Diego, California, be and he is hereby

authorized and directed to furnish to this Common Council a careful estimate of the number of cubic yards of excavation and the number of cubic yards of embankment necessary to bring Bermuda Avenue, in Ocean Beach, in the City of San Diego, California, for the entire width of said street, from property line to property line, from the east line of De Foe Street to the west line of Santa Barbara Avenue, including the entire width and length of all intersections of said Bermuda Avenue with cross streets, between said points, to its official grade and cross-section, excepting such portion of the said Bermuda Avenue and the said intersections of streets between said points required by law to be kept in order or repair by any person or company having railroad tracks thereon;

That said estimate shall be made in duplicate, one copy of which shall be kept on file in the office of the said City Engineer and shall, during office hours, be accessible for inspection by any person who may desire to inspect the same; that the said estimate shall include plans and specifications of any and all culverts and bridges which it may be necessary to construct in doing said work.

And said City Engineer is further directed to furnish this Common Council with a description of the exterior boundaries of the district of lands to be affected and benefited by, and to be assessed to pay the costs and expenses of the aforesaid work or improvement.

RESOLUTION NO. 15280.

OVERRULING PROTEST AGAINST THE EXTENT OF THE DISTRICT ON H STREET.

BE IT RESOLVED, By the Common Council of the City of San Diego, as follows:

That the objections to the extent of the district for the grading and otherwise improving of H Street, in the City of San Diego, California, from the east line of 25th Street to the east line of Pascoe Street, under Resolution of Intention No. 14779, which protest was filed with the Clerk of this Common Council September 13, 1913, by Charles J. Henry, H. R. Bell, et al., be, and the same are hereby overruled.

RESOLUTION NO. 15281.

BE IT RESOLVED by the Common Council of the City of San Diego as follows:

The City Engineer is hereby directed to furnish this Common Council with the elevations for the change of grade of 29th Street, in said City of San Diego, between the south line of C Street and the north line of D Street, as petitioned for in Document No. 66475, on file in the office of the City Clerk of said City.

RESOLUTION NO. 15282.

BE IT RESOLVED by the Common Council of the City of San Diego as follows:

The City Engineer is hereby directed to furnish this Common Council with a description of the exterior boundaries of the district of lands in said City to be affected and benefited by, and to be assessed to pay the costs, damages and expenses of the closing of the north ten feet and the south ten feet of Pacific Avenue, in Ocean Beach, in the City of San Diego, California, from the east line of Ebers Street to the west line of Guizot Street.

RESOLUTION NO. 15283.

BE IT RESOLVED, by the Common Council of the City of San Diego, as follows:

That the City Engineer of the City of San Diego, California, be and he is hereby authorized and directed to furnish to this Common Council a careful estimate of the number of cubic yards of excavation and the number of cubic yards of embankment necessary to bring ROSECRANS Street in the City of San Diego, California, for the entire width of said street, from property line to property line, from the south line of New Main Street to the north line of the U. S. Military Reservation, including the entire width and length of all intersections

of said Rosecrans Street with cross streets, between said points, to its official grade and cross-section, excepting such portion of the said Rosecrans Street and the said intersections of streets between said points required by law to be kept in order or repair by any person or company having railroad tracks thereon;

That said estimate shall be made in duplicate, one copy of which shall be kept on file in the office of the said City Engineer and shall, during office hours, be accessible for inspection by any person who may desire to inspect the same; that the said estimate shall include plans and specifications of any and all culverts and bridges which it may be necessary to construct in doing said work.

And said City Engineer is further directed to furnish this Common Council with a description of the exterior boundaries of the district of lands to be affected and benefited by, and to be assessed to pay the costs and expenses of the aforesaid work or improvement.

RESOLUTION NO. 15284.

BE IT RESOLVED by the Common Council of the City of San Diego as follows:

The City Engineer is hereby directed to furnish this Common Council with plans, drawings and typical cross-sections and specifications for grading, and paving with decomposed granite, and curbing of Rosecrans Street, in the City of San Diego, California, from the south line of New Main Street to the north line of the United States Military Reservation, as petitioned for in Document No. 65272, on file in the office of the City Clerk of said City.

RESOLUTION NO. 15285.

BE IT RESOLVED, by the Common Council of the City of San Diego, as follows:

That the City Engineer of the City of San Diego, California, be and he is hereby authorized and directed to furnish to this Common Council a careful estimate of the number of cubic yards of excavation and the number of cubic yards of embankment necessary to bring Pescadero Avenue, in Ocean Beach, in the City of San Diego, California, for the entire width of said street, from property line to property line, from the east line of De Foe Street to the west line of Santa Barbara Avenue, including the entire width and length of all intersections of said Pescadero Avenue with cross streets, between said points, to its official grade and cross-section, excepting such portion of the said Pescadero Avenue and the said intersections of streets between said points required by law to be kept in order or repair by any person or company having railroad tracks thereon;

That said estimate shall be made in duplicate, one copy of which shall be kept on file in the office of the said City Engineer and shall, during office hours, be accessible for inspection by any person who may desire to inspect the same; that the said estimate shall include plans and specifications of any and all culverts and bridges which it may be necessary to construct in doing said work.

And said City Engineer is further directed to furnish this Common Council with a description of the exterior boundaries of the district of lands to be affected and benefited by, and to be assessed to pay the costs and expenses of the aforesaid work or improvement.

RESOLUTION NO. 15286.

BE IT RESOLVED by the Common Council of the City of San Diego as follows:

The City Engineer is hereby directed to furnish this Common Council with plans, drawings and typical cross-sections and specifications for the grading, and paving with decomposed granite, and other work upon Pescadero Avenue, in Ocean Beach, in said City of San Diego, between the east line of De Foe Street and the west line of Santa Barbara Avenue, as petitioned for in Document No. 63554, on file in the office of the City Clerk of said City.

RESOLUTION NO. 15287.

BE IT RESOLVED, by the Common Council of the City of San Diego as follows:

That the Pound Canyon Sewer, the contract for which was let to the Engineering & Contracting Company, be, and the same is hereby accepted.

RESOLUTION NO. 15288.

BE IT RESOLVED By the Common Council of the City of San Diego, as follows:

That the Department of Water be and hereby is authorized to refund to Mrs. Chas. W. Brown, Lower Otay Dam, \$7.00 account meals as follows:

Aug. 21 John Suess,	1 Meal @	.35	.35
" 23 H. R. Fay,	1 "	.35	.35
" 28 Roy Bachman,	1 "	.35	.35
Sep. 2 John Suess,	1 "	.35	.35
" 2 H. A. Whitney & party	4 "	.35	1.40
" 16 John Suess,	1 "	.35	.35
" 13 H. R. Fay & party	5 "	.35	1.75
" 17 Mr. Whitney & party	4 "	.35	1.40
" 22 H. R. Fay	1 "	.35	.35
" 22 John Suess,	1 "	.35	.35
			\$ 7.00

RESOLUTION NO. 15289.

BE IT RESOLVED by the Common Council of the City of San Diego, as follows:

That the Department of Water be and hereby is authorized to refund to Mrs. Seth Swenson, Morena Dam, \$18.10 account meals and beds as follows:

Sept. 9 H. A. Whitney and party,	8 meals @	.50	\$4.00
" 13 H. R. Fay and party,	4 beds	.15	.60
" 16 Mr. Whitney and party,	5 "	.15	.75
" 16 Frank Rodkey and helper,	10 meals	.50	5.00
" 22 Mr. Whitney and party,	4 "	.50	2.00
	2 beds	.15	.30
	4 meals	.50	2.00
	6 "	.50	3.00
	3 beds	.15	.45
			\$18.10

RESOLUTION NO. 15290.

BE IT RESOLVED by the Common Council of the City of San Diego, as follows:

That the Department of Water be and hereby is authorized to refund to Nathan Gold-burg \$18.00, for having to give up his property and not needing the water. No. 423 Langley Ave. Service Order 6575.

RESOLUTION NO. 15291.

BE IT RESOLVED by the Common Council of the City of San Diego, as follows:

That the sum of one dollar (\$1.00) be and it is hereby authorized to be paid to the E. E. Shaffer Electric Co. on wiring permit #9324, it being a duplicate of wiring permit #9302.

I HEREBY CERTIFY that the above and foregoing are full, true and correct copies of Resolutions Nos. 15274, 15275, 15276, 15277, 15278, 15279, 15280, 15281, 15282, 15283, 15284, 15285, 15286, 15287, 15288, 15289, 15290 and 15291 of the resolutions of the City of San Diego, California, as adopted by the Common Council of said City on the 8th day of October, 1913.

Allen H. Wright,
City Clerk of the City of San Diego, California.
By Y. A. Jacques Deputy.

R E S O L U T I O N N O . 1 5 2 9 2 .

APPOINTING TIME AND PLACE FOR HEARING PTOTESTS, AND DIRECTING
CLERK TO GIVE NOTICE OF SAID HEARING.

WHEREAS, the City Engineer of the City of San Diego, California, having made and filed on the 27th day of September, 1913, with the Clerk of the Common Council of said City of San Diego, a report, in writing, as required by Resolution of Intention No. 15113, adopted by said Common Council on the 22nd day of September, 1913, and on file in the office of the City Clerk of said City, and said Clerk having presented the said report to said Common Council for consideration, and said report appearing in all particulars to be in the form and substance required by law, NOW THEREFORE,

BE IT RESOLVED, by the Common Council of the City of San Diego as follows:

That Monday, the 3rd day of November, 1913, at ten o'clock in the forenoon of said day, and the Council Chamber on the fourth floor of the City Hall, situate on the southwest corner of Fifth and G Streets, in said City of San Diego, be, and the same hereby are, appointed as the time and place for hearing protests in relation to the following proposed improvement, to-wit:

The installation upon the sidewalks on both sides of Sixth Street, in and along the curb line of said sidewalks, between the south line of B Street and the north line of C Street, in said City of San Diego, of ornamental iron posts, carrying clusters of incandescent lights, for the lighting of said Sixth Street, between said points.

Also, the installation on both sides of said Sixth Street, between said points, of underground conduits and electric wires, for the purpose of furnishing electric current for the lighting of said Sixth Street.

Also, the furnishing of electric current for the lighting of said Sixth Street, between said points, together with the maintenance of the said posts, wires, conduits and lamps thereon. Such furnishing of electric current, and such maintenance of appliances shall be for the period of one year from and after the date of the contract for the same.

All of said work shall be done strictly in accordance with the plans and specifications contained in the report of the City Engineer of said City, being Document No. 67852, on file in the office of the City Clerk of said City of San Diego.

And said Clerk of said Common Council is hereby directed to cause to be conspicuously posted along all streets and parts of streets within the assessment district described in said Resolution of Intention, notices of the passage of said Resolution of Intention, and of the filing of said report, in the manner and in the form required by law, and shall also cause a notice similar in substance to be published for a period of two days in The Evening Tribune, a daily newspaper published and circulated in said City of San Diego; said newspaper being hereby designated by said Common Council for that purpose.

And said Clerk is hereby further directed to post and publish the said notice, as above provided, at least ten days before the date set for the hearing of said protests.

Passed and adopted by the said Common Council of the said City of San Diego, California, this 8th day of October, 1913, by the following vote, to-wit:

AYES---COUNCILMEN Manney, Benbough and Adams.

NOES---NONE.

ABSENT-COUNCILMEN Schmidt and Fay.

D. K. Adams,

President of the Common Council of the City of
San Diego, California.

I HEREBY CERTIFY that the above and foregoing Resolution was passed by the Common Council of the said City of San Diego, at the time and by the vote, above stated.

Allen H. Wright,

City Clerk of the City of San Diego, California, and Ex-Officio
Clerk of the Common Council of said City of San Diego.

(SEAL)

By W. E. Bartlett Deputy.

I HEREBY CERTIFY that the above and foregoing is a full, true and correct copy of Resolution No. 15292 of the resolutions of the City of San Diego, California, as adopted by the Common Council of said City on the 8th day of October, 1913.

Allen H. Wright,

City Clerk of the City of San Diego, California.

By Y. A. Jacques Deputy.

R E S O L U T I O N N O. 1 5 2 9 3.

APPOINTING TIME AND PLACE FOR HEARING PROTESTS, AND DIRECTING
CLERK TO GIVE NOTICE OF SAID HEARING.

WHEREAS, the City Engineer of the City of San Diego, California, having made and filed on the 27th day of September, 1913, with the Clerk of the Common Council of said City of San Diego, a report, in writing, as required by Resolution of Intention No. 15111, adopted by said Common Council on the 22nd day of September, 1913, and on file in the office of the City Clerk of said City, and said Clerk having presented the said report to said Common Council for consideration, and said report appearing in all particulars to be in the form and substance required by law, NOW THEREFORE,

BE IT RESOLVED, by the Common Council of the City of San Diego as follows:

That Monday, the 3rd day of November, 1913, at 10:15 o'clock in the forenoon of said day, and the Council Chamber on the fourth floor of the City Hall, situate on the southwest corner of Fifth and G Streets, in said City of San Diego, be, and the same hereby are, appointed as the time and place for hearing protests in relation to the following proposed improvement, to-wit:

The installation upon the sidewalks on both sides of E Street, in and along the curb line of said sidewalks, between the east line of Second Street and the west line of Eighth Street, in said City of San Diego, of ornamental iron posts, carrying clusters of incandescent lights, for the lighting of said E Street, between said points.

Also, the installation on both sides of said E Street, between said points, of underground conduits and electric wires, for the purpose of furnishing electric current for the lighting of said E Street.

Also, the furnishing of electric current for the lighting of said E Street, between said points, together with the maintenance of the said posts, wires, conduits and lamps thereon. Such furnishing of electric current, and such maintenance of appliances shall be for the period of one year from and after the date of the contract for the same.

All of said work shall be done strictly in accordance with the plans and specifications contained in the report of the City Engineer of said City, being Document No. 67852, on file in the office of the City Clerk of said City of San Diego.

And said Clerk of said Common Council is hereby directed to cause to be conspicuously posted along all streets and parts of streets within the assessment district described in said Resolution of Intention, notices of the passage of said Resolution of Intention, and of the filing of said report, in the manner and in the form required by law, and shall also cause a notice similar in substance to be published for a period of two days in The Evening Tribune, a daily newspaper published and circulated in said City of San Diego; said newspaper being hereby designated by said Common Council for that purpose.

And said Clerk is hereby further directed to post and publish the said notice, as above provided, at least ten days before the date set for the hearing of said protests.

Passed and adopted by the said Common Council of the said City of San Diego, Cali-

fornia, this 8th day of October, 1913, by the following vote, to-wit:

AYES---COUNCILMEN Manney, Benbough and Adams.

NOES---NONE.

ABSENT-COUNCILMEN Schmidt and Fay.

D. K. Adams,

President of the Common Council of the City of
San Diego, California.

I HEREBY CERTIFY that the above and foregoing Resolution was passed by the Common Council of the said City of San Diego, at the time and by the vote, above stated.

Allen H. Wright,

City Clerk of the City of San Diego, California, and Ex-Officio
Clerk of the Common Council of said City of San Diego.

(SEAL)

By W. E. Bartlett Deputy.

I HEREBY CERTIFY that the above and foregoing is a full, true and correct copy of Resolution No. 15293 of the resolutions of the City of San Diego, California, as adopted by the Common Council of said City on the 8th day of October, 1913.

Allen H. Wright,

City Clerk of the City of San Diego, California.

By Y. A. Jacques Deputy.

RESOLUTION NO. 15294.

APPOINTING TIME AND PLACE FOR HEARING PROTESTS, AND DIRECTING

CLERK TO GIVE NOTICE OF SAID HEARING.

WHEREAS, the City Engineer of the City of San Diego, California, having made and filed on the 27th day of September, 1913, with the Clerk of the Common Council of said City of San Diego, a report, in writing, as required by Resolution of Intention No. 15112, adopted by said Common Council on the 22nd day of September, 1913, and on file in the office of the City Clerk of said City, and said Clerk having presented the said report to said Common Council for consideration, and said report appearing in all particulars to be in the form and substance required by law, NOW THEREFORE,

BE IT RESOLVED, by the Common Council of the City of San Diego as follows:

That Monday, the 3rd day of November, 1913, at 10:20 o'clock of the forenoon of said day, and the Council Chamber on the fourth floor of the City Hall, situate on the southwest corner of Fifth and G Streets, in said City of San Diego, be, and the same hereby are, appointed as the time and place for hearing protests in relation to the following proposed improvement, to-wit:

The installation upon the sidewalks on both sides of Fifth Street, in and along the curb line of said sidewalks, between the south line of H Street and the north line of J Street, in said City of San Diego, of ornamental iron posts, carrying clusters of incandescent lights, for the lighting of said Fifth Street, between said points.

Also, the installation on both sides of said Fifth Street, between said points, of underground conduits and electric wires, for the purpose of furnishing electric current for the lighting of said Fifth Street,

Also, the furnishing of electric current for the lighting of said Fifth Street, between said points, together with the maintenance of the said posts, wires, conduits and lamps thereon. Such furnishing of electric current, and such maintenance of appliances shall be for the period of one year from and after the date of the contract for the same.

All of said work shall be done strictly in accordance with the plans and specifications contained in the report of the City Engineer of said City, being Document No. 67851, on file in the office of the City Clerk of said City of San Diego.

And said Clerk of said Common Council is hereby directed to cause to be conspicuously posted along all streets and parts of streets within the assessment district described in said Resolution of Intention, notices of the passage of said Resolution of Intention, and of filing of said report, in the manner and in the form required by law, and shall also cause a notice similar in substance to be published for a period of two days in The Evening Tribune, a daily newspaper published and circulated in said City of San Diego; said newspaper being hereby designated by said Common Council for that purpose.

And said Clerk is hereby further directed to post and publish the said notice, as above provided, at least ten days before the date set for the hearing of said protests.

Passed and adopted by the said Common Council of the said City of San Diego, California, this 8th day of October, 1913, by the following vote, to-wit:

AYES---COUNCILMEN Manney, Benbough and Adams.

NOES---NONE.

ABSENT-COUNCILMEN Schmidt and Fay.

D. K. Adams,

President of the Common Council of the City of
San Diego, California.

I HEREBY CERTIFY that the above and foregoing Resolution was passed by the Common Council of the said City of San Diego, at the time and by the vote, above stated.

Allen H. Wright,

City Clerk of the City of San Diego, California, and Ex-Officio
Clerk of the Common Council of said City of San Diego.

(SEAL)

By W. E. Bartlett Deputy.

I HEREBY CERTIFY that the above and foregoing is a full, true and correct copy of Resolution No. 15294 of the resolutions of the City of San Diego, California, as adopted by the Common Council of said City on the 8th day of October, 1913.

Allen H. Wright,

City Clerk of the City of San Diego, California.

By Y. A. Jacques Deputy.

RESOLUTION NO. 15295.

BE IT RESOLVED by the Common Council of the City of San Diego as follows:

That Miller & Porter, proprietors of The San Diego Hotel, be and they are hereby granted permission to erect a pictorial sign of the Hotel San Diego, on what is commonly called the hairpin curve on the Torrey Pine Road, provided, that the location of said sign meets the approval of Superintendent of Streets of the City of San Diego.

RESOLUTION NO. 15296.

BE IT RESOLVED by the Common Council of the City of San Diego as follows:

That the Water Department be and it is hereby authorized to make the following extensions of mains in said City, to-wit:

2" main in Treat Street and Cerro Gordo Avenue, from 10 feet E of C of 27th Street to Lot 23, block Pacific View Homestead Addition, approximately 400 feet.

2" main in Atlantic Street from 85 feet N of N line of Elm Street to Lot 1, Block 287, Middletown Addition, approximately 170 feet, \$15.40 paid on Cash #987 for 70 feet of 2" main.

2" main in Iowa Street, from 10 feet S of C of El Cajon Avenue to Lots 37 and 38, block 113, University Heights Addition, approximately 400 feet, \$66.00 paid on Cash #988 for 300 feet of 2" main.

RESOLUTION NO. 15297.

BE IT RESOLVED by the Common Council of the City of San Diego as follows:

That C. H. Tingey, contractor for the work of grading Alabama Street, from the north line of University Avenue to the south line of El Cajon Avenue, be and he is hereby granted an extension of thirty (30) days time, over and above all extensions heretofore granted, in which to complete the work of grading said Alabama Street, between said points, and the Superintendent of Streets of said City is hereby authorized and directed to endorse such extension upon the contract for the doing of said Work on said Street.

RESOLUTION NO. 15298.

BE IT RESOLVED by the Common Council of the City of San Diego as follows:

That C. H. Tingey, contractor for the grading of Iowa Street, from the north line of University Avenue to the southerly line of Boundary Street, be and he is hereby granted an extension of thirty (30) days time in which to complete the work of grading said street between said points, and the Superintendent of Streets of said City is hereby authorized to endorse such extension upon the contract for the doing of said work.

RESOLUTION NO. 15299.

BE IT RESOLVED by the Common Council of the City of San Diego as follows:

That the Chief of Police be and he is hereby authorized to issue permit No. 18 to F. Carlton, to carry concealed a pistol or revolver for his own protection only, said permit to be revoked if the privilege is abused. Said permit to expire October the 6th, 1914. Said F. Carlton who by occupation is a builder resides at 4565 Cleveland Avenue.

RESOLUTION NO. 15300.

BE IT RESOLVED by the Common Council of the City of San Diego as follows:
That the Auditor be and he is hereby authorized to issue the following licenses, subject to regulation by the Police Department:-
Marks Employment Agency, employment agency license 858 4th Street.

G. W. Hardesty, pool hall, 4 tables 468 5th Street, transfer from license of Nowicka & Nowicka at same location.

Womans Social Service, employment Agency, 554 Spreckels Building.

Hotel Lanier, auto for hire, 1210 Ash Street.

E. M. Stanley, photos on streets 1 mo. for \$5.00.

W. J. Penn, fruit and soft drinks at Third & Wetherby Street.

L. N. Reed, auto for hire at the corner of Second and C Streets, Machine No. 64345.

RESOLUTION NO. 15301.

BE IT RESOLVED by the Common Council of the City of San Diego as follows:

That the Auditor be and he is hereby authorized to issue a Social Club License to the Southern Club at the Savoy Building, corner of Third and C Streets, subject to regulation by the Police Department.

RESOLUTION NO. 15302.

BE IT RESOLVED by the Common Council of the City of San Diego as follows:

That the Auditor be and he is hereby authorized to issue a Social Club License to the Ben Franklin Club at 1515 Broadway subject to regulation by the Police Department.

RESOLUTION NO. 15303.

BE IT RESOLVED by the Common Council of the City of San Diego as follows:

That the Auditor be and he is hereby authorized to issue a Social Club License to

the Pacific Independent Colored Club at 500 $\frac{1}{2}$ Third Street, subject to the approval of the Police Department, and subject to regulation by the Police Department.

RESOLUTION NO. 15304.

BE IT RESOLVED by the Common Council of the City of San Diego, as follows:

That the Auditor be and he is hereby authorized to issue a social club license to the Muskogee Club at 820 Fifth Street, subject to regulation by the Police Department.

RESOLUTION NO. 15305.

BE IT RESOLVED by the Common Council of the City of San Diego as follows:

That Sidney Hammond Smith be and he is hereby appointed a special police officer in the San Diego Police Department, without compensation.

RESOLUTION NO. 15306.

BE IT RESOLVED by the Common Council of the City of San Diego as follows:

That the following changes be and they are hereby made in the Police Department, to-wit:-

G. D. Erwin, relieved from rank of Inspector and appointed to rank of Patrolman,
P. J. Hayes, appointed to rank of Inspector, vice G. D. Erwin, relieved.

I HEREBY CERTIFY that the above and foregoing are full, true and correct copies of Resolutions Nos. 15295, 15296, 15297, 15298, 15299, 15300, 15301, 15302, 15303, 15304, 15305 and 15306 of the resolutions of the City of San Diego, California, as adopted by the Common Council of said City on the 8th day of October, 1913.

Allen H. Wright,

City Clerk of the City of San Diego, California.

By Y. A. Jacques Deputy.

RESOLUTION NO. 15307.

BE IT RESOLVED, By the Common Council of the City of San Diego, as follows:

That the proposed assessment of the total amount of the costs and expenses of the work or improvement of installing ornamental iron posts, carrying clusters of incandescent lights, and underground conduits and electric wires, and the furnishing of electric current for the lighting of H Street, in said City of San Diego, between the east line of State Street and the west line of Sixteenth Street, made and filed with the Clerk of said Common Council by the City Engineer of said City of San Diego, and which said proposed assessment is contained in Document No. 66214, on file in the office of the City Clerk of said City, be, and the same is hereby confirmed.

AND BE IT FURTHER RESOLVED, that the report of said City Engineer heretofore made and filed with the Clerk of said Common Council, being contained in said Document No. 66214, be, and the same is hereby adopted as a whole.

I HEREBY CERTIFY that the above and foregoing is a full, true and correct copy of Resolution No. 15307 of the resolutions of the City of San Diego, California, as adopted by the Common Council of said City on the 14th day of September, 1913.

Allen H. Wright,

City Clerk of the City of San Diego, California.

By Y. A. Jacques Deputy.

RESOLUTION ORDERING WORK NO. 15308.

Woolman Avenue.

RESOLVED By the Common Council of the City of San Diego, California, that the public interest and convenience require the work hereinafter described to be done, and therefore the said Common Council hereby orders the following street work to be done, to-wit:

All the street work described in Resolution of Intention No. 14778, adopted by this Common Council on the 25th day of August, 1913, for the improvement of WOOLMAN AVENUE, in said City, from the west line of Twenty-eighth Street to the west line of Fortieth Street.

For a description of the work reference is hereby made to said Resolution of Intention No. 14778, on file in the office of the City Clerk of said City.

All of said street work shall be done according to the specifications therefor contained in Ordinance No. 3510 and Ordinance No. 4860 of the ordinances of said City, and according to, and as shown upon the plans, drawings and typical cross-sections and specifications contained in Document No. 63651, on file in the office of the City Clerk of said City, and copies of which are on file in the office of the City Engineer of said City; and by reference thereto all of said specifications contained in said Ordinances No. 3510 and No. 4860, and said plans, drawings and typical cross-sections and specifications contained in said Document No. 63651, are incorporated herein and made a part hereof.

The costs and expenses of said work and improvement are to be assessed upon the district which is more particularly described in said Resolution of Intention No. 14778.

The said Common Council determined that serial bonds bearing interest at the rate of seven per cent. per annum shall be issued to represent assessments of twenty-five dollars or over for the cost of said work or improvement. Said serial bonds shall extend over a period of nine years from the second day of January next succeeding their issuance, and an even annual proportion of the principal sum thereof shall be payable by coupon, on the second day of January, every year after their date, until the whole is paid, and the interest shall be payable semi-annually, by coupon, on the second days of January and July, respectively, of each year, at the rate of seven per cent. per annum on all sums unpaid, until the whole of said principal and interest are paid. Said bonds shall be issued in accordance with the provisions of an Act of the Legislature of the State of California, entitled, "An Act to Provide a System of Street Improvement Bonds to Represent Certain Assessments for the Cost of Street Work and Improvement Within Municipalities, and also for the Payment of such Bonds," approved February 27th, 1893, and of all acts supplementary thereto, or amendatory thereof. And said Common Council determined that said serial bonds shall be issued to represent the expenses of said work or improvement.

The EVENING TRIBUNE, a daily newspaper published and circulated and of general circulation in said City of San Diego, is hereby designated as the newspaper in which this Resolution Ordering Work, and the notice of said work inviting sealed proposals for doing the same, shall be published, in the manner and form, and by the persons required by law.

The Clerk of the said City of San Diego is hereby directed to post conspicuously for five days, on or near the chamber door of the said Common Council, in the manner and form required by law, a notice with specifications inviting sealed proposals or bids for doing said work; and said Clerk is hereby directed to publish, for two days in said newspaper in the manner and form required by law, a notice of said work, inviting sealed proposals or bids for doing the said work, and referring to the specifications posted or on file. Said notice shall require either a certified check or bond, as prescribed by law, for an amount not less than ten per cent. of the aggregate of the proposal.

Said Clerk of the said city of San Diego is also directed to publish for two days in said newspaper, in the manner required by law, this resolution ordering work.

Passed and adopted by the Common Council of the said City of San Diego, California, this 14th day of October, 1913, by the following vote, to-wit:

AYES---COUNCILMEN Schmidt, Manney and Benbough.

NOES---NONE.

ABSENT-COUNCILMEN Fay and Adams.

H. N. Manney,

President Pro Tempore of the Common Council of the City
of San Diego, California.

I HEREBY CERTIFY that the above and foregoing Resolution Ordering Work was passed by the Common Council of the said City of San Diego, at the time and by the vote, above stated.

Allen H. Wright,

City Clerk of the City of San Diego, California, and Ex-Officio
Clerk of the Common Council of the said City of San Diego.

(SEAL)

By W. E. Bartlett Deputy.

I HEREBY CERTIFY that the above and foregoing is a full, true and correct copy of Resolution No. 15308 of the Resolutions of the City of San Diego, California, as adopted by the Common Council of said City on the 14th day of October, 1913.

Allen H. Wright,

City Clerk of the City of San Diego, California.

By ya Jacques Deputy.

RESOLUTION ORDERING WORK NO. 15309.

31st Street and Main Street.

RESOLVED By the Common Council of the City of San Diego, California, that the public interest and convenience require the work hereinafter described to be done, and therefore the said Common Council hereby orders the following street work to be done, to-wit:

All the street work described in Resolution of Intention No. 14850, adopted by this Common Council on the 2nd day of September, 1913, for the improvement of THIRTY-FIRST STREET, in said City of San Diego, from the north line of National Avenue to the south line of Main Street and of MAIN STREET, in said City, from the east line of Thirty-first Street to the southeasterly boundary line of the City of San Diego.

For a description of the work reference is hereby made to said Resolution of Intention No. 14850, on file in the office of the City Clerk of said City.

All of said street work shall be done according to the specifications therefor contained in Ordinance No. 5176 and Ordinance No. 4860, and according to, and as shown upon the plans, drawings and typical cross-sections and specifications contained in Document No. 63652, on file in the office of the City Clerk of said City, and copies of which are on file in the office of the City Engineer of said City; and by reference thereto all of said specifications contained in said Ordinances No. 5176 and No. 4860, and said plans, drawings and typical cross-sections and specifications contained in said Document No. 63652, are incorporated herein and made a part hereof.

The costs and expenses of said work and improvement are to be assessed upon the district which is more particularly described in said Resolution of Intention No. 14850.

The said Common Council determined that serial bonds bearing interest at the rate of seven per cent. per annum shall be issued to represent assessments of twenty-five dollars or over for the cost of said work or improvement. Said serial bonds shall extend over a period of nine years from the second day of January next succeeding their issuance, and an even annual proportion of the principal sum thereof shall be payable by coupon, on the second day of January, every year after their date, until the whole is paid, and the interest shall be payable semi-annually, by coupon, on the second days of January and July, respectively, of

each year, at the rate of seven per cent. per annum on all sums unpaid, until the whole of said principal and interest are paid. Said bonds shall be issued in accordance with the provisions of an Act of the Legislature of the State of California, entitled, "An Act to Provide a System of Street Improvement Bonds to Represent Certain Assessments for the Cost of Street Work and Improvement Within Municipalities, and also for the Payment of such Bonds," approved February 27th, 1893, and of all acts supplementary thereto, or amendatory thereof. And said Common Council determined that said serial bonds shall be issued to represent the expenses of said work or improvement.

The EVENING TRIBUNE, a daily newspaper published and circulated and of general circulation in said City of San Diego, is hereby designated as the newspaper in which this Resolution Ordering Work, and the notice of said work inviting sealed proposals for doing the same, shall be published, in the manner and form, and by the persons required by law.

The Clerk of the said City of San Diego is hereby directed to post conspicuously for five days, on or near the chamber door of the said Common Council, in the manner and form required by law, a notice with specifications inviting sealed proposals or bids for doing said work; and said Clerk is hereby directed to publish, for two days in said newspaper in the manner and form required by law, a notice of said work, inviting sealed proposals or bids for doing the said work, and referring to the specifications posted or on file. Said notice shall require either a certified check or bond, as prescribed by law, for an amount not less than ten per cent. of the aggregate of the proposal.

Said Clerk of the said city of San Diego is also directed to publish for two days in said newspaper, in the manner required by law, this resolution ordering work.

Passed and adopted by the Common Council of the said City of San Diego, California, this 14th day of October, 1913, by the following vote, to-wit:

AYES---COUNCILMEN Schmidt, Manney and Benbough.

NOES---NONE.

ABSENT-COUNCILMEN Fay and Adams.

H. N. Manney,

President Pro Tempore of the Common Council of the
City of San Diego, California.

I HEREBY CERTIFY that the above and foregoing Resolution Ordering Work was passed by the Common Council of the said City of San Diego, at the time and by the vote, above stated.

Allen H. Wright,

City Clerk of the City of San Diego, California, and Ex-Officio
Clerk of the Common Council of the said City of San Diego.

(SEAL)

By W. E. Bartlett Deputy.

I HEREBY CERTIFY that the above and foregoing is a full, true and correct copy of Resolution No. 15309 of the resolutions of the City of San Diego, California, as adopted by the Common Council of said City on the 14th day of October, 1913.

Allen H. Wright,

City Clerk of the City of San Diego, California.

By Y. A. Jacques Deputy.

RESOLUTION ORDERING WORK NO. 15310.

Sigsbee Street and Nineteenth Street.

RESOLVED By the Common Council of the City of San Diego, California, that the public interest and convenience require the work hereinafter described to be done, and therefore the said Common Council hereby orders the following street work to be done, to-wit:

The grading, to the official grade thereof, of the following streets in said City of San Diego, to-wit:

SIGSBEE STREET, for the entire width of said street, from property line to property line, from the northeasterly line of Main Street to the south line of Sherman's Addition, (excepting all of the intersections of said Sigsbee Street with all cross streets, between said points); and,

NINETEENTH STREET, for the entire width of said street, from property line to property line, from the south line of N Street to the south line of Sherman's Addition.

Said grading of said streets, between the points hereinbefore mentioned, shall be done according to the specifications therefor contained in Ordinance No. 3510 of the ordinances of said City, and according to, and as shown upon, the plans, drawings and typical cross-sections therefor contained in Document No. 63303, on file in the office of the City Clerk of said City, and copies of which are on file in the office of the City Engineer of said City.

Also, as a part of said work, the construction of a double re-inforced concrete culvert, 8 feet wide, and 105 feet and 6 inches long, together with its accessories, running across the said Nineteenth Street, and across the said Sigsbee Street, to connect with the culvert already in at the intersection of said Sigsbee Street and Kearney Avenue; according to the specifications therefor, and as shown upon the plans, drawings and typical cross-sections contained in said Document No. 63303.

All of said plans, drawings and typical cross-sections and specifications contained in said Document No. 63303, and said specifications contained in said Ordinance No. 3510, are, by reference thereto, incorporated herein and made a part hereof.

The costs and expenses of said work and improvement are to be assessed upon the district which is more particularly described in Resolution of Intention No. 14399, on file in the office of the City Clerk of said City.

For further particulars, and a description of said assessment district, reference is hereby made to said Resolution of Intention No. 14399,

The said Common Council determined that serial bonds bearing interest at the rate of seven per cent. per annum shall be issued to represent assessments of twenty-five dollars or over for the cost of said work or improvement. Said serial bonds shall extend over a period ending nine years from the second day of January next succeeding their date, and an even annual proportion of the principal sum thereof shall be payable by coupon, on the second day of January, every year after their date, until the whole is paid, and the interest shall be payable semi-annually, by coupon, on the second days of January and July, respectively, of each year, at the rate of seven per cent. per annum on all sums unpaid, until the whole of said principal and interest are paid. Said bonds shall be issued in accordance with the provisions of an Act of the Legislature of the State of California, entitled, "An Act to Provide a System of Street Improvement Bonds to Represent Certain Assessments for the Cost of Street Work and Improvement Within Municipalities, and also for the Payment of such Bonds," approved February 27th, 1893, and of all acts supplementary thereto, or amendatory thereof. And said Common Council determined that said serial bonds shall be issued to represent the expenses of said work or improvement.

The EVENING TRIBUNE, a daily newspaper published and circulated and of general circulation in said City of San Diego, is hereby designated as the newspaper in which this Resolution Ordering Work, and the notice of said work inviting sealed proposals for doing the same, shall be published, in the manner and form, and by the persons required by law.

The Clerk of the said City of San Diego is hereby directed to post conspicuously for five days, on or near the chamber door of the said Common Council, in the manner and form required by law, a notice with specifications inviting sealed proposals or bids for doing said work; and said Clerk is hereby directed to publish, for two days in said newspaper in the manner and form required by law, a notice of said work, inviting sealed proposals or bids

for doing the said work, and referring to the specifications posted or on file. Said notice shall require either a certified check or bond, as prescribed by law, for an amount not less than ten per cent. of the aggregate of the proposal.

Said Clerk of the said city of San Diego is also directed to publish for two days in said newspaper, in the manner required by law, this resolution ordering work.

Passed and adopted by the Common Council of the said City of San Diego, California, this 14th day of October, 1913, by the following vote, to-wit:

AYES---COUNCILMEN Schmidt, Manney and Benbough.

NOES---NONE.

ABSENT-COUNCILMEN Fay and Adams.

H. N. Manney,

President Pro Tempore of the Common Council of the
City of San Diego, California.

I HEREBY CERTIFY that the above and foregoing Resolution Ordering Work was passed by the Common Council of the said City of San Diego, at the time and by the vote, above stated.

Allen H. Wright,

City Clerk of the City of San Diego, California, and Ex-Officio
Clerk of the Common Council of the said City of San Diego.

(SEAL)

By W. E. Bartlett Deputy.

I HEREBY CERTIFY that the above and foregoing is a full, true and correct copy of Resolution No. 15310 of the resolutions of the City of San Diego, California, as adopted by the Common Council of said City on the 14th day of October, 1913.

Allen H. Wright,

City Clerk of the City of San Diego, California.

By Y. A. Jacques Deputy.

RESOLUTION ORDERING WORK NO. 15311.

H Street.

RESOLVED By the Common Council of the City of San Diego, California, that the public interest and convenience of said City require the work hereinafter described to be done, and therefore the said Common Council hereby orders the following street work to be done, to-wit:

All the street work described in Resolution of Intention No. 14779, adopted by this Common Council on the 25th day of August, 1913, for the improvement of H Street, in said City, from the east line of 25th Street to the east line of Pascoe Street.

For a description of the work reference is hereby made to said Resolution of Intention No. 14779, on file in the office of the City Clerk of said City.

All of said street work shall be done according to the specifications therefor contained in Ordinance No. 3510 of the ordinances of said City, and according to, and as shown upon the plans, drawings and typical cross-sections and specifications contained in Document No. 66046, on file in the office of the City Clerk of said City, and copies of which are on file in the office of the City Engineer of said City; and by reference thereto, all said specifications contained in said Ordinance No. 3510, and said plans, drawings and typical cross-sections and specifications contained in said Document No. 60461, are incorporated herein and made a part hereof.

The costs and expenses of said work and improvement are to be assessed upon the district which is more particularly described in said Resolution of Intention No. 14779.

The said Common Council determined that serial bonds bearing interest at the rate of seven per cent. per annum shall be issued to represent assessments of twenty-five dollars or over for the cost of said work or improvement. Said serial bonds shall extend over a

period of nine years from the second day of January next succeeding their issuance, and an even annual proportion of the principal sum thereof shall be payable by coupon, on the second day of January, every year after their date, until the whole is paid, and the interest shall be payable semi-annually, by coupon, on the second days of January and July, respectively, of each year, at the rate of seven per cent. per annum on all sums unpaid, until the whole of said principal and interest are paid. Said bonds shall be issued in accordance with the provisions of an Act of the Legislature of the State of California, entitled, "An Act to Provide a System of Street Improvement Bonds to Represent Certain Assessments for the Cost of Street Work and Improvement Within Municipalities, and also for the Payment of such Bonds," approved February 27th, 1893, and of all acts supplementary thereto, or amendatory thereof. And said Common Council determined that said serial bonds shall be issued to represent the expenses of said work or improvement.

The EVENING TRIBUNE, a daily newspaper published and circulated and of general circulation in said City of San Diego, is hereby designated as the newspaper in which this Resolution Ordering Work, and the notice of said work inviting sealed proposals for doing the same, shall be published, in the manner and form, and by the persons required by law.

The Clerk of the said City of San Diego is hereby directed to post conspicuously for five days, on or near the chamber door of the said Common Council, in the manner and form required by law, a notice with specifications inviting sealed proposals or bids for doing said work; and said Clerk is hereby directed to publish, for two days in said newspaper in the manner and form required by law, a notice of said work, inviting sealed proposals or bids for doing the said work, and referring to the specifications posted or on file. Said notice shall require either a certified check or bond, as prescribed by law, for an amount not less than ten per cent. of the aggregate of the proposal.

Said Clerk of the said city of San Diego is also directed to publish for two days in said newspaper, in the manner required by law, this resolution ordering work.

Passed and adopted by the Common Council of the said City of San Diego, California, this 14th day of October, 1913, by the following vote, to-wit:

AYES---COUNCILMEN Schmidt, Manney, and Benbough.

NOES---NONE.

ABSENT-COUNCILMEN Fay and Adams.

H. N. Manney,

President Pro Tempore of the Common Council of the
City of San Diego, California.

I HEREBY CERTIFY that the above and foregoing Resolution Ordering Work was passed by the Common Council of the said City of San Diego, at the time and by the vote, above stated.

Allen H. Wright,

City Clerk of the City of San Diego, California, and Ex-Officio
Clerk of the Common Council of the said City of San Diego.

(SEAL)

By W. E. Bartlett Deputy.

I HEREBY CERTIFY that the above and foregoing is a full, true and correct copy of Resolution No. 15311 of the resolutions of the City of San Diego, California, as adopted by the Common Council of said City on the 14th day of October, 1913.

Allen H. Wright,

City Clerk of the City of San Diego, California.

By Jaques Deputy.

RESOLUTION ORDERING WORK NO. 15312.

Maple Street.

RESOLVED, by the Common Council of the City of San Diego, California, that the

public interest and convenience of said City require the work hereinafter described to be done, and the time prescribed during which objections to said work and improvement might be made having expired, and no objection thereto having been made, and said Common Council hereby finding that no assessment is necessary therefor:

NOW, THEREFORE, the said Common Council hereby orders the following work to be done in said city, to-wit:

The closing up of the northwesterly ten feet and the southeasterly ten feet of Maple Street, in the City of San Diego, California, from the northeasterly line of Columbia Street to the southwesterly line of Union Street.

And said portion of said Maple Street is hereby closed.

Passed and adopted by the said Common Council of the said City of San Diego, California, this 14th day of October, 1913, by the following vote, to-wit:

AYES---COUNCILMEN Schmidt, Manney and Benbough.

NOES---NONE.

ABSENT-COUNCILMEN Fay and Adams.

H. N. Manney,

President Pro Tempore of the Common Council of the
City of San Diego, California.

I HEREBY CERTIFY that the above and foregoing Resolution was passed by the Common Council of the said City of San Diego, at the time and by the vote, above stated.

Allen H. Wright,

City Clerk of the City of San Diego, California, and Ex-Officio
Clerk of the Common Council of the City of San Diego.

(SEAL)

By W. E. Bartlett Deputy.

I HEREBY CERTIFY that the above and foregoing is a full, true and correct copy of Resolution No. 15312 of the resolutions of the City of San Diego, California, as adopted by the Common Council of said City on the 14th day of October, 1913.

Allen H. Wright,

City Clerk of the City of San Diego, California.

By Y. A. Jaques Deputy.

RESOLUTION ORDERING WORK NO. 15313.

Alley in Haffenden's Sunnydale, lying north of blocks 4, 5 and 6, of said
Haffenden's Sunnydale.

RESOLVED, by the Common Council of the City of San Diego, California, that the public interest and convenience of said City require the work hereinafter described to be done, and the time prescribed during which objections to said work and improvement might be made having expired, and no objection thereto having been made, and said Common Council hereby finding that no assessment is necessary therefor:

NOW, THEREFORE, the said Common Council hereby orders the following work to be done in said city, to-wit:

The closing up of all that portion of the alley running east and west in Haffenden's Sunnydale, and lying north of blocks 4, 5, and 6 of said Haffenden's Sunnydale, between the east line of 33rd Street and the east line of said block 4 produced north, and lying south of a line drawn parallel to and distant 70 feet south from the north line of Lemon Grove Avenue, in the City of San Diego, California.

And said alley is hereby closed.

Passed and adopted by the ^{said} Common Council of the said City of San Diego, California, this 14th day of October, 1913, by the following vote, to-wit:

AYES---COUNCILMEN Schmidt, Manney and Benbough.

NOES---NONE.

ABSENT-COUNCILMEN Fay and Adams.

H. N. Manney,

President Pro Tempore of the Common Council of the
City of San Diego, California.

I HEREBY CERTIFY that the above and foregoing Resolution was passed by the Common Council of the said City of San Diego, at the time and by the vote above stated.

Allen H. Wright,

City Clerk of the City of San Diego, California, and Ex-Officio
Clerk of the Common Council of the City of San Diego.

(SEAL)

By W. E. Bartlett Deputy.

I HEREBY CERTIFY that the above and foregoing is a full, true and correct copy of Resolution No. 15313 of the resolutions of the City of San Diego, California, as adopted by the Common Council of said City on the 14th day of October, 1913.

Allen H. Wright,

City Clerk of the City of San Diego, California.

By Y. A. Jacques Deputy.

RESOLUTION NO. 15314.

CONFIRMING REPORT OF COMMISSIONERS IN THE MATTER OF GRADING

AND OTHERWISE IMPROVING THIRD STREET AND DATE STREET.

WHEREAS, the Commission consisting of the Mayor, City Engineer and Superintendent of Streets of the City of San Diego, California, appointed by law for the purpose, has filed with the Clerk of this Common Council a report in writing containing an estimate of the damages caused by the grading and otherwise improving of Third Street, in the City of San Diego, California, from the north line of ^{Cedar} Street to the south line of Elm Street, and of Date Street, in said City, from the east line of Second Street to the west line of Fourth Street, and an assessment for said damages and all costs and expenses of the improvement on the property benefited thereby, all in pursuance of Resolution No. 13984, heretofore adopted by this Common Council; and,

WHEREAS, after due notice given for the time and in the manner required by law and the order of this Common Council, said report has come on this day regularly for hearing; and,

WHEREAS, no objections have been filed against such improvement, NOW THEREFORE,

BE IT RESOLVED By the Common Council of the City of San Diego, as follows:

That said report be, and the same is hereby confirmed.

That the Clerk of this Common Council is hereby authorized and directed to transmit the diagram and assessment so made and filed by said Commission, and as now finally confirmed, to the City Tax Collector of said City.

Passed and adopted by the said Common Council of the said City of San Diego, California, this 14th day of October, 1913, by the following vote, to-wit:

AYES---COUNCILMEN Schmidt, Manney and Benbough.

NOES---NONE.

ABSENT-COUNCILMEN Fay and Adams.

H. N. Manney,

President Pro Tempore of the Common Council of the
City of San Diego, California.

I HEREBY CERTIFY that the above and foregoing Resolution was passed by the Common Council of the said City of San Diego, at the time and by the vote, above stated.

Allen H. Wright,
City Clerk of the City of San Diego, California, and Ex-Officio
Clerk of the Common Council of the City of San Diego.

(SEAL)

By W. E. Bartlett Deputy.

I HEREBY CERTIFY that the above and foregoing is a full, true and correct copy of Resolution No. 15314 of the resolutions of the City of San Diego, California, as adopted by the Common Council of said City on the 14th day of October, 1913.

Allen H. Wright,
City Clerk of the City of San Diego, California.
By Y. A. Jacques Deputy.

RESOLUTION ORDERING IMPROVEMENT NO. 15315.

H Street Lighting No. 1.

RESOLVED by the Common Council of the City of San Diego, California, that the public interest and convenience of said city require that the following improvement be made within said City, and therefore the said Common Council hereby orders the said following improvement to be made, to-wit:

The installation upon the sidewalks on both sides of H Street, in and along the curb line of said sidewalks, between the east line of State Street and the west line of Sixteenth Street, in said City of San Diego, of ornamental iron posts, carrying clusters of incandescent lights, for the lighting of said H Street, between said points.

Also, the installation on both sides of said H Street, between said points, of underground conduits and electric wires, for the purpose of furnishing electric current for the lighting of said street.

Also, the furnishing of electric current for the lighting of said H Street, between said points, together with the maintenance of the said posts, wires, conduits and lamps thereon. Such furnishing of electric current, and such maintenance of appliances shall be for the period of one year from and after the date of the contract for the same.

All of said work shall be done strictly in accordance with the plans and specifications contained in the report of the City Engineer of said City, being Document No. 66121, on file in the office of the City Clerk of said City of San Diego.

AND BE IT FURTHER RESOLVED that said Common Council declares, and said Common Council does hereby declare, that on the 14th day of October, 1913, said Common Council did by Resolution No. 15307 confirm the proposed assessment of the total amount of the costs and expenses of said proposed improvement, heretofore made and filed with the Clerk of said Common Council by the City Engineer of said City, and which said proposed assessment is contained in Document No. 66121, on file in the office of said City Clerk; and adopted as a whole the report of said City Engineer, as contained in said Document No. 66121.

AND BE IT FURTHER RESOLVED that the said assessment is hereby levied upon the respective subdivisions of land in the assessment district, more particularly described in said assessment and report, and the diagram attached thereto, and made a part thereof.

That the Clerk of said City of San Diego is hereby directed to transmit to the Tax Collector of the said City of San Diego, the diagram and assessment contained in said report of said City Engineer.

Passed and adopted by the said Common Council of the said City of San Diego, California, this 14th day of October, 1913, by the following vote, to-wit:

AYES---COUNCILMEN Schmidt, Manney and Benbough.

NOES---NONE.

ABSENT-COUNCILMEN Fay and Adams.

H. N. Manney,
President Pro Tempore of the Common Council of the
City of San Diego, California.

I HEREBY CERTIFY that the above and foregoing Resolution was passed by the Common Council of the said City of San Diego, at the time and by the vote, above stated.

Allen H. Wright,
City Clerk of the City of San Diego, California, and Ex-Officio
Clerk of the Common Council of said City of San Diego.

(SEAL) By W. E. Bartlett Deputy.

I HEREBY CERTIFY that the above and foregoing is a full, true and correct copy of Resolution No. 15315 of the resolutions of the City of San Diego, California, as adopted by the Common Council of said City on the 14th day of October, 1913.

Allen H. Wright,
City Clerk of the City of San Diego, California.
By Y. A. Jacques Deputy.

RESOLUTION NO. 15316.

BE IT RESOLVED by the Common Council of the City of San Diego as follows:

That the Jess Knight Company be and it is hereby granted an extension of 90 days time in which to complete the work of grading Oregon Street, in the City of San Diego, California, from the north line of University Avenue to the south line of Adams Avenue, and the Street Superintendent of the City of San Diego, California, is hereby authorized to endorse such extension upon the Contract for the Doing of said work upon said Oregon Street.

RESOLUTION NO. 15317.

BE IT RESOLVED by the Common Council of the City of San Diego as follows:

That the Jess Knight Company be and it is hereby granted an extension of 60 days time in which to complete the work of grading Arizona Street, from the south line of El Cajon Avenue to the south line of Lincoln Avenue, in said City, and the Street Superintendent of the City of San Diego, is hereby directed to endorse such extension upon the contract for the doing of said work.

RESOLUTION NO. 15318.

BE IT RESOLVED by the Common Council of the City of San Diego as follows:

That Walter M. Field be and he is hereby appointed as a special police officer in the Police Department of the City of San Diego, California, without compensation.

RESOLUTION NO. 15319.

BE IT RESOLVED by the Common Council of the City of San Diego as follows:

That the Independent Electric Company be and it is hereby granted permission to install an electric sign for the National Shoe Store at 939 Fifth Street, subject to the approval of the Electric Inspector.

RESOLUTION NO. 15320.

BE IT RESOLVED by the Common Council of the City of San Diego as follows:

That the Shaffer Electric Company be and it is hereby granted permission to install an electric sign for the Hotel Nye on the east side of 6th Street, between C and D Streets, subject to the approval of the Electric Inspector.

R E S O L U T I O N N O. 1 5 3 2 1.

BE IT RESOLVED by the Common Council of the City of San Diego as follows:

That the Southern Electrical Company be and it is hereby granted permission to install an electric sign for the Federal Buffet at the N/E corner of 3rd and F Streets, subject to the approval of the Electrical Inspector.

R E S O L U T I O N N O. 1 5 3 2 2.

BE IT RESOLVED by the Common Council of the City of San Diego as follows:

That the Ingle Manufacturing Company be and it is hereby authorized to install the following storage tanks, subject to the approval of the Fire Marshal.

200 gallon distillate tank at 1112 Quince for J. G. W. Cowles.

200 gallon " " " 4th & F St, for French Rest.

50 " gasoline tank at 1500 G Street.

R E S O L U T I O N N O. 1 5 3 2 3.

BE IT RESOLVED by the Common Council of the City of San Diego as follows:

That Fred A. Heilbron be and he is hereby granted permission to install and maintain the following storage tanks, subject to the approval of the Fire Marshal.

60 gallon tank at 3221 Fifth Street.

1500 gallon tank at 1303 " "

R E S O L U T I O N N O. 1 5 3 2 4.

BE IT RESOLVED by the Common Council of the City of San Diego as follows:

That Kenneth P. Brown, be and he is hereby granted permission to install a gasoline storage tank of 210 gallons capacity at 1517 India Street, subject to the approval of the Fire Marshal.

R E S O L U T I O N N O. 1 5 3 2 5.

BE IT RESOLVED by the Common Council of the City of San Diego, as follows:

That the 1st Presbyterian Church be and it is hereby granted permission to install a crude oil storage tank at Date and Third Streets, capacity 1000 gallons, subject to the approval of the Fire Marshal.

R E S O L U T I O N N O. 1 5 3 2 6.

BE IT RESOLVED by the Common Council of the City of San Diego, as follows:

That W. T. Beale be and he is hereby granted permission to install a gasoline storage tank at 558 Logan Avenue, capacity 400 gallons, subject to the approval of the Fire Marshal.

R E S O L U T I O N N O. 1 5 3 2 7.

BE IT RESOLVED by the Common Council of the City of San Diego as follows:

That the Auditor be and he is hereby authorized to issue a Social Club License to the Savoy Athletic & Social Club at 1060 Fourth Street, subject to regulation by the Police Department.

R E S O L U T I O N N O. 1 5 3 2 8.

BE IT RESOLVED by the Common Council of the City of San Diego, as follows:

That the Auditor be and he is hereby authorized to issue a Social Club License to the San Diego Waiter's Social Club at 1036 Third Street, subject to regulation by the Police Department.

RESOLUTION NO. 15329.

BE IT RESOLVED by the Common Council of the City of San Diego as follows:

That the Auditor be and he is hereby authorized to issue a social club License to the Saloniki Social Club on Fifth Street, between F and G Streets, subject to regulation by the Police Department.

RESOLUTION NO. 15330.

BE IT RESOLVED by the Common Council of the City of San Diego as follows:

That the Auditor be and he is hereby authorized to issue a Social Club License to the San Diego Commercial Club at 953 4th Street, subject to regulation by the Department of Police.

RESOLUTION NO. 15331.

BE IT RESOLVED by the Common Council of the City of San Diego as follows:

That the Auditor be and he is hereby authorized to issue the following licenses, subject to regulation by the Police Department:-

Independent Messenger Service, messenger service license at 917 3rd St, transfer from alley in rear of 1232 E Street.

S. E. Pemberton, clairvoyant & medium Seifert Hotel.

Gerald Judd, express stand, 7th, between E and F Streets.

William Berry, lunch stand at 4th and H Streets.

RESOLUTION NO. 15332.

BE IT RESOLVED by the Common Council of the City of San Diego as follows:

That the Chief of Police be and he is hereby authorized to issue permit No. 19 to Nicholas Soko, (who is by occupation a chef) who resides at No. 832 State Street, to carry concealed a pistol or revolver for his own protection only, said permit to be revoked if privilege is abused, and to expire October the 12th, 1914.

RESOLUTION NO. 15333.

BE IT RESOLVED by the Common Council of the City of San Diego as follows:

That George Kautz be and he is hereby granted permission to remove five trees from in front of 3895 Park Boulevard, said trees being about 12 or 15 years of age, this permit being granted subject to approval of Tree Warden.

RESOLUTION NO. 15334.

FIXING TIME FOR HEARING PROTESTS, TWENTY-NINTH STREET.

BE IT RESOLVED, By the Common Council of the City of San Diego, as follows:

That Wednesday, October 22nd, 1913, at 2 o'clock P. M. in the Council Chamber in the City Hall of the City of San Diego, California, be and the same are hereby fixed as the time and place for hearing objections against the extent of the district for the grading and otherwise improving of Twenty-ninth Street in said City, from the south line of M Street to the north line of Woolman Avenue, under Resolution of Intention No. 14925, which protest was filed with the Clerk of said City on the 22nd day of September, 1913, by Mr. and Mrs. J. E. Carmichael, and the Clerk of said City is directed to notify the objectors of the time and place of hearing in the manner prescribed by law.

RESOLUTION NO. 15335.

BE IT RESOLVED by the Common Council of the City of San Diego as follows:

That the Plat showing the boundaries of the district to be included in the assessment for the work and improvement on Curlew Street, in the City of San Diego, California, between the north line of Juniper Street and the south line of Laurel Street, and Horton Avenue, in said City, between the southerly line of Laurel Street and the west line of Curlew Street, be, and the same is hereby approved.

And the City Clerk of said City is hereby directed to file said plat in the office of the City Engineer of said City.

R E S O L U T I O N N O. 1 5 3 3 6.

BE IT RESOLVED by the Common Council of the City of San Diego as follows:

That the Plat showing the boundaries of the district to be included in the assessment for the work and improvement on 15th Street, in the City of San Diego, California, between the south line of the 1400 acre public park and the north line of M Street, be, and the same is hereby approved.

And the City Clerk of said City is hereby directed to file said plat in the office of the City Engineer of said City.

R E S O L U T I O N N O. 1 5 3 3 7.

BE IT RESOLVED by the Common Council of the City of San Diego as follows:

That the Plat showing the boundaries of the district to be included in the assessment for the work and improvement on 2nd Street, in the City of San Diego, California, between the north line of University Avenue and the south line of Washington Street, be, and the same is hereby approved.

And the City Clerk of said City is hereby directed to file said plat in the office of the City Engineer of said City.

R E S O L U T I O N N O. 1 5 3 3 8.

BE IT RESOLVED by the Common Council of the City of San Diego as follows:

That the Plat showing the boundaries of the district to be included in the assessment for the work and improvement on 14th Street, in the City of San Diego, California, between the north line of M Street and the north line of A Street, be, and the same is hereby approved.

And the City Clerk of said City is hereby directed to file said plat in the office of the City Engineer of said City.

R E S O L U T I O N N O. 1 5 3 3 9.

BE IT RESOLVED by the Common Council of the City of San Diego as follows:

That the Chief of Police be and he is hereby authorized and empowered to employ two special Patrolmen, one for a period of sixty (60) days, and one for an indefinite period, said special patrolmen to receive \$2.00 per day, for each day of service rendered.

I HEREBY CERTIFY that the above and foregoing are full, true and correct copies of Resolutions Nos. 15316, 15317, 15318, 15319, 15320, 15321, 15322, 15323, 15324, 15325, 15326, 15327, 15328, 15329, 15330, 15331, 15332, 15333, 15334, 15335, 15336, 15337, 15338, and 15339 of the resolutions of the City of San Diego, California, as adopted by the Common Council of said City on the 14th day of October, 1913.

Allen H. Wright,

City Clerk of the City of San Diego, California.

By Y. A. Jacques Deputy.

RESOLUTION OF INTENTION NO. 15340.

State Street.

RESOLVED, that it is the intention of the Common Council of the City of San Diego, California, to change the grade of State Street, in said City, between a point 138 feet northeasterly from the northeasterly line of Magnolia Place and the southwesterly line of Prospect Street, as follows, to-wit:

At a point on the southeasterly line of State Street distant 138 feet northeasterly from the northeasterly line of Magnolia Place, the grade elevation to remain at 156.00 feet.

At the intersection of the southeasterly line of State Street with the southwesterly line of Exchange Place, change the grade elevation from 166.00 feet to 165.00 feet; at the intersection of the southeasterly line of State Street with the northeasterly line of Exchange Place, change the grade elevation from 167.00 feet to 166.00 feet.

At the intersection of the southeasterly line of State Street with the southwesterly line of Prospect Street, the grade elevation to remain at 152.00 feet.

And the grade of said State Street, between the points hereinbefore mentioned, shall have a uniform ascent and descent, and the center line of said street shall have an average elevation of the opposite curb grades.

All of said grade elevations to be above the datum line of levels, as fixed by Ordinance No. 3950 of the ordinances of said City.

And said Common Council hereby elects to proceed, in making said change of grade, under the provisions of the "Change of Grade Act of 1909."

That THE EVENING TRIBUNE, a daily newspaper published and circulated, and of general circulation, in the said City of San Diego, be, and it is hereby designated as the newspaper in which this Resolution of Intention shall be published for two days, and the notice of the passage thereof shall be published for six days in the manner and by the persons required by law.

That the Clerk of the said City of San Diego be, and he is hereby directed to post this Resolution of Intention conspicuously for two days on or near the chamber door of the said Common Council, and to cause the same to be published by two insertions in said daily newspaper in the manner required by law.

That the Street Superintendent of the City of San Diego shall thereupon cause to be conspicuously posted along the street designated in this Resolution of Intention where said change or modification of grade is proposed to be made, at not more than one hundred feet in distance apart, but not less than three in all, notices of the passage of this Resolution of Intention, in the manner and in the form required by law, and shall also cause a notice similar in substance to be published for six days in said daily newspaper in the manner required by law.

Passed and adopted by the said Common Council of the said City of San Diego, California, this 15th day of October, 1913, by the following vote, to-wit:

AYES---COUNCILMEN Schmidt, Manney, Benbough, Fay and Adams.

NOES---NONE.

ABSENT-NONE.

D. K. Adams,

President of the Common Council of the City of
San Diego, California.

I HEREBY CERTIFY that the above and foregoing Resolution of Intention was passed by the Common Council of the said City of San Diego, at the time and by the vote above stated.

Allen H. Wright,

City Clerk of the City of San Diego, California, and Ex-Officio
Clerk of the Common Council of the said City of San Diego.

(SEAL)

By W. E. Bartlett Deputy.

I HEREBY CERTIFY that the above and foregoing is a full, true and correct copy of Resolution No. 15340 of the resolutions of the City of San Diego, California, as adopted by the Common Council of said City on the 15th day of October, 1913.

Allen H. Wright,

City Clerk of the City of San Diego, California.

By Y. A. Jacques Deputy.

RESOLUTION OF AWARD NO. 15341.

Wightman Street.

RESOLVED, that the Common Council of the City of San Diego, California, having in open session on the 29th day of September, 1913, opened, examined and publicly declared all sealed proposals or bids offered for doing the following work, to-wit:

The grading, to the official grade thereof, of Wightman Street, in said City, for the entire width of said street, from property line to property line, from the east line of Idaho Street to the west line of Ray Street, (excepting the intersections of said Wightman Street with all cross streets, between said points), according to the specifications therefor contained in Ordinance No. 3510 of the ordinances of said City, and according to, and as shown upon, the plans and drawings contained in Document No. 64472, on file in the office of the City Clerk of said City, and copies of which are on file in the office of the City Engineer of said City.

All of said plans and drawings contained in said Document No. 64472, and said specifications contained in said Ordinance No. 3510, are, by reference thereto, incorporated herein and made a part hereof.

The costs and expenses of said work and improvement are to be assessed upon the district which is more particularly described in Resolution of Intention No. 14354, on file in the office of the City Clerk of said City.

For further particulars, and a description of said assessment district, reference is hereby made to said Resolution of Intention No. 14354.

Said Common Council hereby rejects all of said proposals or bids, except the next herein mentioned, and hereby awards the contract for said work to the lowest, regular, responsible bidder, to-wit: To D. R. McDonald, at the prices specified in his bid for said work, on file in the office of the Clerk of said City of San Diego, to-wit: Excavation, per cubic yard, 40 cents; embankment, per cubic yard, 1 cent.

The Clerk of said City of San Diego is hereby directed to post a notice of this award conspicuously for five days on or near the chamber door of the said Common Council, and also to cause said notice to be published for two days in The Evening Tribune, a daily newspaper published and circulated and of general circulation, in said City of San Diego, and hereby designated for that purpose.

Passed and adopted by the said Common Council of the said City of San Diego, California, this 15th day of October, 1913, by the following vote, to-wit:

AYES---COUNCILMEN Schmidt, Manney, Benbough, Fay and Adams.

NOES---NONE.

ABSENT-NONE.

D. K. Adams,

President of the Common Council of the City of
San Diego, California.

The foregoing Resolution of Award was thereupon approved by the said Common Council of the said City of San Diego, California, this 15th day of October, 1913, by the following vote, to-wit:

AYES---COUNCILMEN Schmidt, Manney, Benbough, Fay and Adams.

NOES---NONE.

ABSENT-NONE.

being a three-fourths vote of said Common Council.

D. K. Adams,

President of the Common Council of the City of
San Diego, California.

I HEREBY CERTIFY that the above and foregoing is a full, true and correct copy of Resolution No. 15341 of the resolutions of the City of San Diego, California, as adopted by the Common Council of said City on the 15th day of October, 1913.

Allen H. Wright,

City Clerk of the City of San Diego, California,

By Y. Jacques Deputy.

RESOLUTION OF AWARD NO. 15342.

Alabama Street.

RESOLVED, that the Common Council of the City of San Diego, California, having in open session on the 29th day of September, 1913, opened, examined and publicly declared all sealed proposals or bids offered for doing the following work, to-wit:

The grading, to the official grade thereof, of Alabama Street, in said City, for the entire width of said street, from property line to property line, from the south line of University Avenue to the north line of the 1400 acre public park, including the entire width and length of all terminations of streets in said Alabama Street, between said points, according to the specifications therefor contained in Ordinance No. 3510 of the ordinances of said City, and according to, and as shown upon, the plans, drawings and typical cross-sections contained in Document No. 63873, on file in the office of the City Clerk of said City, and copies of which are on file in the office of the City Engineer of said City.

Also, as a part of said work, the construction of cement concrete sidewalks and cement concrete curbing on both sides of said Alabama Street, from the south line of University Avenue to the north line of the 1400 acre public park, including the returns in all terminations of streets in said Alabama Street, between said points, according to the specifications therefor contained in Ordinance No. 4860 of the ordinances of said City, and according to, and as shown upon, the plans, drawings and typical cross-sections contained in said Document No. 63873.

Also, as a part of said work, the construction across the said Alabama Street, at the termination of Wightman Street in said Alabama Street, of one fourteen-inch single-strength cement pipe culvert, 56 feet in length, together with its accessories; also the construction in said termination of Wightman Street in said Alabama Street, of two cement concrete catch-basins;

Also, as a part of said work, the construction across the said Alabama Street, of one thirty-inch double-strength cement pipe culvert, 110 feet in length, together with its accessories, said culvert to be located 36 feet north of the north line of Landis Street on the east side of said Alabama Street, and 7 feet north from the north line of Landis Street produced west, on the west side of said Alabama Street;

Also, as a part of said work, the construction of one fourteen-inch single-strength cement pipe culvert, 56 feet in length, said culvert commencing in the gutter on the west side of said Alabama Street, at the south line of Landis Street produced west, and running thence northwesterly to connect with the thirty-inch culvert above described;

Also, as a part of said work, the construction across the said Alabama Street, at

the south line of the termination of Landis Street in Alabama Street, of one fourteen-inch single-strength cement pipe culvert, 40 feet in length, together with its accessories; also the construction in said termination of Landis Street in said Alabama Street, of two cement concrete catch-basins;

Also, as a part of said work, the construction across the said Alabama Street, at the termination of Cypress Street in said Alabama Street, of one twelve-inch double-strength cement pipe culvert, 112 feet in length, together with its accessories; also the construction in said termination of Cypress Street in said Alabama Street, of two cement concrete catch-basins;

Also, as a part of said work, the construction across the said Alabama Street, at the termination of Myrtle Street in said Alabama Street, of one twelve-inch double-strength cement pipe culvert, 140 feet in length, together with its accessories; also the construction in said termination of Myrtle Street in said Alabama Street, of two cement concrete catch-basins;

All of said culverts and catch-basins to be constructed according to the specifications therefor, and as shown upon, said plans, drawings and typical cross-sections and specifications contained in said Document No. 63873.

All of said plans, drawings and typical cross-sections and specifications contained in said Document No. 63873, and said specifications contained in said Ordinances No. 3510 and No. 4860, are, by reference thereto incorporated herein and made a part hereof.

The costs and expenses of said work and improvement are to be assessed upon the district which is more particularly described in Resolution of Intention No. 14435, on file in the office of the City Clerk of said City.

For further particulars, and a description of said assessment district, reference is hereby made to said Resolution of Intention No. 14435.

The said Common Council hereby rejects all of said proposals or bids, except the next herein mentioned, and hereby awards the contract for said work to the lowest, regular, responsible bidder, to-wit: To Olof Nelson at the prices specified in his bid for said work, on file in the office of the Clerk of said City, to-wit: Excavation, per cubic yard, 49 cents; embankment, per cubic yard, 9 cents; culverts, complete, \$789.00; cement sidewalk, per square foot, 12 cents; cement curb, per lineal foot, 37 cents.

The Clerk of said City of San Diego is hereby directed to post a notice of this award conspicuously for five days on or near the chamber door of the said Common Council, and also to cause said notice to be published for two days in The Evening Tribune, a daily newspaper published and circulated, and of general circulation, in the said City of San Diego, and hereby designated for that purpose.

The said Common Council determined that serial bonds bearing interest at the rate of seven per cent. per annum shall be issued to represent assessments of twenty-five dollars or over for the cost of said work or improvement. Said serial bonds shall extend over a period ending nine years from the second day of January next succeeding their date, and an even annual proportion of the principal sum thereof shall be payable by coupon, on the second day of January, every year after their date, until the whole is paid, and the interest shall be payable semi-annually, by coupon, on the second days of January and July, respectively, of each year, at the rate of seven per cent. per annum on all sums unpaid, until the whole of said principal and interest are paid. Said bonds shall be issued in accordance with the provisions of an Act of the Legislature of the State of California, entitled, "An Act to Provide a System of Street Improvement Bonds to Represent Certain Assessments for the Cost of Street Work and Improvement Within Municipalities, and also for the Payment of such Bonds," approved February 27th, 1893, and of all acts supplementary thereto, or amendatory thereof. And said Common Council determined that said serial bonds shall be issued to represent the expenses

of said work or improvement.

Passed and adopted by the said Common Council of the said City of San Diego, California, this 15th day of October, 1913, by the following vote, to-wit:

AYES---COUNCILMEN Schmidt, Manney, Benbough, Fay and Adams.

NOES---NONE.

ABSENT-NONE.

D. K. Adams,

President of the Common Council of the City of
San Diego, California.

The foregoing Resolution of Award was thereupon approved by the said Common Council of the said City of San Diego, California, this 15th day of October, 1913, by the following vote, to-wit:

AYES---COUNCILMEN Schmidt, Manney, Benbough, Fay and Adams.

NOES---NONE.

ABSENT-NONE.

being a three-fourths vote of said Common Council.

D. K. Adams,

President of the Common Council of the City of
San Diego, California.

I HEREBY CERTIFY that the above and foregoing is a full, true and correct copy of Resolution No. 15342 of the resolutions of the City of San Diego, California, as adopted by the Common Council of said City on the 15th day of October, 1913.

Allen H. Wright,

City Clerk of the City of San Diego, California.

By Y. A. Jacques Deputy.

RESOLUTION OF AWARD NO. 15343.

Willow Street, between Dumas and Olyphant Streets, Roseville.

RESOLVED, that the Common Council of the City of San Diego, California, having in open session on the 6th day of October, 1913, opened, examined and publicly declared all sealed proposals or bids offered for doing the following work, to-wit:

The grading, and paving with decomposed granite, to the official grade thereof, of the roadway of Willow Street, in Roseville, in said City, from curb line to curb line, from the southwesterly line of Dumas Street to the southwesterly line of Olyphant Street, including the roadway of all intersections of said Willow Street with all cross streets, between said points, as shown upon, and according to, the plans, drawings and typical cross-sections and specifications therefor contained in Document No. 64768, on file in the office of the City Clerk of said City, and copies of which are on file in the office of the City Engineer of said City.

Also, as a part of said work, the grading to the official grade thereof, of said Willow Street, on both sides thereof, between the curb line of said street and the property line, from the southwesterly line of Dumas Street to the southwesterly line of Olyphant Street, including the returns in all intersections of said Willow Street with all cross streets, between said points, as shown upon, and according to, the plans, drawings and typical cross-sections and specifications therefor contained in said Document No. 64768,

Also, as a part of said work, the construction of cement concrete curbing and cement concrete gutters on both sides of the said Willow Street, from the southwesterly line of Dumas Street to the southwesterly line of Olyphant Street, including the returns in all intersections of said Willow Street with all cross streets, between said points, as shown upon, and according to, the plans, drawings and typical cross-sections and specifications therefor

contained in said Document No. 64768.

Also, as a part of said work, the construction across the said Willow Street, at the intersection of said Willow Street with Alcott Street, of one sixteen-inch double-strength cement pipe culvert, 170 feet in length, together with its accessories; also the construction of two cement concrete catch-basins, and two ten-inch cement pipes leading from said catch-basins into said culvert;

Also, as a part of said work, the construction across the said Willow Street, at the intersection of said Willow Street with Younge Street, of one sixteen-inch double-strength cement pipe culvert, 130 feet in length, together with its accessories; also the construction of two cement concrete catch-basins, and two twelve-inch cement pipes leading from said catch-basins into said culvert;

Also, as a part of said work, the construction across the said Willow Street, of one fourteen-inch double-strength cement pipe culvert, 148 feet in length, together with its accessories, said culvert to be located 28 feet northeasterly from the northeasterly line of Voltaire Street on the southeasterly side of said Willow Street, and 55 feet northeasterly from the northeasterly line of Voltaire Street on the northwesterly side of said Willow Street;

Also, as a part of said work, the construction across the said Willow Street, of one fourteen-inch double-strength cement pipe culvert, 175 feet in length, together with its accessories, said culvert to be located 108 feet southwesterly from the southwesterly line of Sterne Street on the southeasterly line of said Willow Street and 80 feet southwesterly from the southwesterly line of Sterne Street on the northwesterly side of said Willow Street.

All of said culverts, and their accessories, and said catch-basins to be constructed as shown upon, and according to, the plans, drawings and typical cross-sections and specifications therefor contained in said Document No. 64768.

All of said plans, drawings and typical cross-sections and specifications contained in said Document No. 64768, are, by reference thereto incorporated herein and made a part hereof.

The costs and expenses of said work and improvement are to be assessed upon the district which is more particularly described in Resolution of Intention No. 14497, on file in the office of the City Clerk of said City.

For further particulars, and a description of said assessment district, reference is hereby made to said Resolution of Intention No. 14497.

The said Common Council hereby rejects all of said proposals or bids, except the next herein mentioned, and hereby awards the contract for said work to the lowest, regular, responsible bidder, to-wit: To C. L. Hyde Construction Company at the prices specified in its bid for said work, on file in the office of the Clerk of said City, to-wit: Excavation, per cubic yard, 42 cents; embankment, per cubic yard, 1 cent; paving, per square foot, 6-93/100 cents; cement gutters, per square foot, 12-1/2 cents; cement curb, per lineal foot, 40 cents; Culvert No. 1, at intersection of Willow and Alcott Streets, \$270.00; Culvert No. 2, at intersection of Willow and Younge Streets, \$250.00; Culvert No. 3, on Willow Street, near Voltaire Street, \$150.00; Culvert No. 4, on Willow Street, near Sterne Street, \$200.00.

The Clerk of said City of San Diego is hereby directed to post a notice of this award conspicuously for five days on or near the chamber door of the said Common Council, and also to cause said notice to be published for two days in The Evening Tribune, a daily newspaper published and circulated, and of general circulation, in the said City of San Diego, and hereby designated for that purpose.

The said Common Council determined that serial bonds bearing interest at the rate of seven per cent. per annum shall be issued to represent assessments of twenty-five dollars or over for the cost of said work or improvement. Said serial bonds shall extend over a period ending nine years from the second day of January next succeeding their date, and an

even annual proportion of the principal sum thereof shall be payable by coupon, on the second day of January, every year after their date, until the whole is paid, and the interest shall be payable semi-annually, by coupon, on the second days of January and July, respectively, of each year, at the rate of seven per cent. per annum on all sums unpaid, until the whole of said principal and interest are paid. Said bonds shall be issued in accordance with the provisions of an Act of the Legislature of the State of California, entitled, "An Act to Provide a System of Street Improvement Bonds to Represent Certain Assessments for the Cost of Street Work and Improvement Within Municipalities, and also for the Payment of such Bonds," approved February 27th, 1893, and of all acts supplementary thereto, or amendatory thereof. And said Common Council determined that said serial bonds shall be issued to represent the expenses of said work or improvement.

Passed and adopted by the said Common Council of the said City of San Diego, California, this 15th day of October, 1913, by the following vote, to-wit:

AYES---COUNCILMEN Schmidt, Manney, Benbough, Fay and Adams.

NOES---NONE.

ABSENT-NONE.

D. K. Adams,

President of the Common Council of the City of
San Diego, California.

The foregoing Resolution of Award was thereupon approved by the said Common Council of the said City of San Diego, California, this 15th day of October, 1913, by the following vote, to-wit:

AYES---COUNCILMEN Schmidt, Manney, Benbough, Fay and Adams.

NOES---NONE.

ABSENT-NONE.

being a three-fourths vote of said Common Council.

D.K. Adams,

President of the Common Council of the City of
San Diego, California.

I HEREBY CERTIFY that the above and foregoing is a full, true and correct copy of Resolution No. 15343 of the resolutions of the City of San Diego, California, as adopted by the Common Council of said City on the 15th day of October, 1913.

Allen H. Wright,

City Clerk of the City of San Diego, California.

By ya Jacques Deputy.

RESOLUTION OF AWARD NO. 15344.

Willow Street, between Macaulay and Canon Streets, Roseville.

RESOLVED, that the Common Council of the City of San Diego, California, having in open session on the 6th day of October, 1913, opened, examined and publicly declared all sealed proposals or bids offered for doing the following work, to-wit:

The grading, and paving with decomposed granite, to the official grade thereof, of the roadway of Willow Street, in Roseville, in said City, from curb line to curb line, from the southwesterly line of Macaulay Street to the northeasterly line of Canon Street, including the roadway of all intersections of said Willow Street with all cross streets, between said points, as shown upon, and according to, the plans, drawings and typical cross-sections and specifications therefor contained in Document No. 64767, on file in the office of the City Clerk of said City, and copies of which are on file in the office of the City Engineer of said City.

Also, as a part of said work, the grading to the official grade thereof, of said

Willow Street, on both sides thereof, between the curb line of said street and the property line, from the southwesterly line of Macaulay Street to the northeasterly line of Canon Street, including the returns in all intersections of said Willow Street with all cross streets, between said points, as shown upon and according to the plans, drawings and typical cross-sections and specifications therefor contained in said Document No. 64767.

Also, as a part of said work, the construction of cement concrete curbing and cement concrete gutters on both sides of the said Willow Street, from the southwesterly line of Macaulay Street to the northeasterly line of Canon Street, including the returns in all intersections of said Willow Street with all cross streets, between said points, as shown upon, and according to, the plans, drawings and typical cross-sections and specifications therefor contained in said Document No. 64767.

And also, as a part of said work, the construction across the said Willow Street, of one ten-inch cement pipe culvert, 102 feet in length, together with its accessories, said culvert to be located 50 feet northeasterly from the northeasterly line of Dickens Street on the southeasterly side of said Willow Street, and 37 feet northeasterly from the northeasterly line of Dickens Street on the northwesterly side of said Willow Street; all as shown upon and according to the plans, drawings and typical cross-sections and specifications therefor contained in said Document No. 64767.

All of said plans, drawings and typical cross-sections and specifications contained in said Document No. 64767, are, by reference thereto, incorporated herein and made a part hereof.

The costs and expenses of said work and improvement are to be assessed upon the district which is more particularly described in Resolution of Intention No. 14498, on file in the office of the City Clerk of said City.

For further particulars, and a description of said assessment district, reference is hereby made to said Resolution of Intention No. 14498.

The said Common Council hereby rejects all of said proposals or bids, except the next herein mentioned, and hereby awards the contract for said work to the lowest, regular, responsible bidder, to-wit: To John Engebretsen, at the prices specified in his bid for said work, on file in the office of the Clerk of said City, to-wit: Excavation, per cubic yard, 33 cents; embankment, per cubic yard, 2 cents; paving, per square foot, 5-1/10 cents; cement curb, per lineal foot, 39 cents; gutters, per square foot, 10 cents; culverts, complete \$90.00.

The Clerk of said City of San Diego is hereby directed to post a notice of this award conspicuously for five days on or near the chamber door of the said Common Council, and also to cause said notice to be published for two days in The Evening Tribune, a daily newspaper published and circulated, and of general circulation, in the said City of San Diego, and hereby designated for that purpose.

The said Common Council determined that serial bonds bearing interest at the rate of seven per cent. per annum shall be issued to represent assessments of twenty-five dollars or over for the cost of said work or improvement. Said serial bonds shall extend over a period ending nine years from the second day of January next succeeding their date, and an even annual proportion of the principal sum thereof shall be payable by coupon, on the second day of January, every year after their date, until the whole is paid, and the interest shall be payable semi-annually, by coupon, on the second days of January and July, respectively, of each year, at the rate of seven per cent. per annum on all sums unpaid, until the whole of said principal and interest are paid. Said bonds shall be issued in accordance with the provisions of an Act of the Legislature of the State of California, entitled, "An Act to Provide a System of Street Improvement Bonds to Represent Certain Assessments for the Cost of Street Work and Improvement Within Municipalities, and also for the Payment of such Bonds," approved February 27th, 1893, and of all acts supplementary thereto, or amendatory thereof.

And said Common Council determined that said serial bonds shall be issued to represent the expenses of said work or improvement.

Passed and adopted by the said Common Council of the said City of San Diego, California, this 15th day of October, 1913, by the following vote, to-wit:

AYES---COUNCILMEN Schmidt, Manney, Benbough, Fay and Adams.

NOES---NONE.

ABSENT-NONE.

D. K. Adams,

President of the Common Council of the City of
San Diego, California.

The foregoing Resolution of Award was thereupon approved by the said Common Council of the said City of San Diego, California, this 15th day of October, 1913, by the following vote, te-wit:

AYES---COUNCILMEN Schmidt, Manney, Benbough, Fay and Adams.

NOES---NONE.

ABSENT-NONE.

being a three-fourths vote of said Common Council.

D. K. Adams,

President of the Common Council of the City of
San Diego, California.

I HEREBY CERTIFY that the above and foregoing is a full, true and correct copy of Resolution No. 15344 of the resolutions of the City of San Diego, California, as adopted by the Common Council of said City on the 15th day of October, 1913.

Allen H. Wright,

City Clerk of the City of San Diego, California.

By ya Jacques Deputy.

RESOLUTION OF AWARD NO. 15345.

Florida Street.

RESOLVED, that the Common Council of the City of San Diego, California, having in open session on the 8th day of September, 1913, opened, examined and publicly declared all sealed proposals or bids offered for doing the following work, to-wit:

The grading, and paving with decomposed granite, to the official grade thereof, of the roadway of Florida Street, in said City, from curb line to curb line, from the north line of the 1400 acre public park to the south line of Adams Avenue, and also that portion of the roadway of said Florida Street leading into all alleys, between said points, including the roadway of all intersections of said Florida Street with all cross streets, between said points, (excepting the intersection of said Florida Street with Madison Avenue, El Cajon Avenue and University Avenue), according to the specifications therefor contained in Ordinance No. 4400 of the ordinances of said City, and according to, and as shown upon, the plans, drawings and typical cross-sections contained in Document No. 61873, on file in the office of the City Clerk of said City, and copies of which are on file in the office of the City Engineer of said City.

Also, as a part of said work, the grading to the official grade thereof, of said Florida Street, on both sides thereof, between the curb line of said street and the property line, from the north line of the 1400 acre public park to the south line of Adams Avenue, including the returns in all intersections of said Florida Street with all cross streets, between said points, (excepting the intersections of said Florida Street with Madison Avenue, El Cajon Avenue and University Avenue), according to the specifications therefor contained in Ordinance No. 3510 of the ordinances of said City, and according to, and as shown upon,

the plans, drawings and typical cross-sections contained in said Document No. 61873.

Also, as a part of said work, the construction of cement concrete curbing on both sides of the said Florida Street, from the north line of the 1400 acre public park to the south line of Adams Avenue, including the returns in all intersections of said Florida Street with all cross streets, between said points, (excepting the intersections of said Florida Street with Madison Avenue, El Cajon Avenue and University Avenue, and also excepting the curbing on the west side of said Florida Street, between the south line of University Avenue and the north line of Robinson Avenue, to be occupied by the concrete retaining wall hereinafter referred to), according to the specifications therefor contained in Ordinance No. 4860 of the ordinances of said City, and according to, and as shown upon, the plans, drawings and typical cross-sections contained in said Document No. 61873.

Also, as a part of said work, the construction of the west curb line of Florida Street, between the south line of University Avenue and the north line of Robinson Avenue, of a reinforced concrete retaining wall and its appertaining structures, including gravity walls; and also, the construction on the west curb line of said Florida Street, between a point 303.5 feet north from the north line of Robinson Avenue and a point 339 feet north from the north line of Robinson Avenue, of a reinforced concrete stairway and landing, said stairway leading from the lower gutter grade elevations established on said Florida Street to the property line elevations established on said street. That said wall, and its appertaining structures, including gravity walls, and said stairway and landing, shall be constructed of the materials, and in the manner, and as shown upon, the plans, drawings and typical cross-sections and specifications therefor contained in said Document No. 61873.

Also, as a part of said work, the construction diagonally across the said Florida Street, at a point 278 feet southerly from the southerly line of Lincoln Avenue, of a cement pipe culvert, and its accessories, 124 feet in length, the southeasterly 50 feet of said culvert to be constructed of thirty-six inch double-strength cement pipe, the central 46 feet of said culvert to be constructed of twenty-four inch double-strength cement pipe, and the remaining 28 feet of said culvert at the northwesterly end, to be constructed of ten-inch single-strength cement pipe; also the construction in said Florida Street, on a line 12 feet east of the west line thereof, of one eighteen-inch double-strength cement pipe culvert and its accessories, including one concrete sump, said culvert commencing at the culvert first herein described, and running thence northerly a distance of 41 feet; also the construction in said Florida Street on a line 12 feet west of the east line thereof, of one thirty-inch double-strength cement pipe culvert, and its accessories, 74 feet in length, said culvert commencing at the culvert first herein described, and running thence northerly a distance of 74 feet to the sump hereinafter described; also the construction of one sixteen-inch single-strength cement pipe culvert and its accessories, commencing at the said thirty-inch culvert last described, at a point 261 feet south from the south line of Lincoln Avenue, and running thence northeasterly a distance of 27 feet; also the construction in the said Florida Street, at a point 12 feet west of the east line thereof, and 220 feet south of the south line of Lincoln Avenue, of one concrete sump; also the construction in the said Florida Street, on a line 12 feet west of the east line thereof, of one eighteen-inch double-strength cement pipe culvert and its accessories, said culvert commencing at the said concrete sump located at a point 220 feet south of the south line of Lincoln Avenue, and running thence northerly a distance of 500 feet, and thence northeasterly on an angle of $23^{\circ} 03'$, a distance of 36.1 feet; also the construction of one eight-inch single-strength cement pipe culvert and its accessories, in the intersection of said Florida Street with Lincoln Avenue, said culvert commencing at said eighteen-inch cement pipe culvert, and running thence northwesterly a distance of 69 feet; said culvert to be located 5 feet northerly from the manhole already in.

Also, the construction diagonally across the said Florida Street, at a point 177

feet southerly from the southerly line of Robinson Avenue, of one twelve-inch single-strength cement pipe culvert and its accessories, 127 feet in length;

Also, the construction across the intersection of said Florida Street with Cypress Avenue, of one twelve-inch single-strength cement pipe culvert, and its accessories, 98 feet in length;

Also, the construction of one thirty-six inch single-strength cement pipe culvert, 791.36 feet in length, together with its accessories, including one cement concrete catch-basin, said culvert commencing at the gutter line at the southwest corner of the intersection of said Florida Street with Upas Street, running thence easterly across said Florida Street, and thence northerly along the east side of said Florida Street, to a point 303 feet north of the north line of Myrtle Avenue.

That all of said culverts and their accessories, and said catch-basins shall be constructed as shown upon, and according to, the plans, drawings and typical cross-sections and specifications therefor contained in said Document No. 61873.

All of said plans, drawings and typical cross-sections and specifications contained in said Document No. 61873, and said specifications contained in said Ordinances No. 4400, No. 3510 and No. 4860, are, by reference thereto, incorporated herein and made a part hereof.

The costs and expenses of said work and improvement are to be assessed upon the district which is more particularly described in Resolution of Intention No. 14286, on file in the office of the City Clerk of said City.

For further particulars, and a description of said assessment district, reference is hereby made to said Resolution of Intention No. 14286.

The said Common Council hereby rejects all of said proposals or bids, except the next herein mentioned, and hereby awards the contract for said work to the lowest, regular, responsible bidder, to-wit: To Fiske Construction Company, at the prices specified in its bid for said work, on file in the office of the Clerk of said City, to-wit: Excavation, per cubic yard, 45 cents; embankment, per cubic yard, 1 cent; all culverts, complete \$4700.00; paving per square foot, 4-3/4 cents; cement curb, per lineal foot, 33 cents; retaining wall complete \$5933.00.

The Clerk of said City of San Diego is hereby directed to post a notice of this award conspicuously for five days on or near the chamber door of the said Common Council, and also to cause said notice to be published for two days in The Evening Tribune, a daily newspaper published and circulated, and of general circulation, in the said City of San Diego, and hereby designated for that purpose.

The said Common Council determined that serial bonds bearing interest at the rate of seven per cent. per annum shall be issued to represent assessments of twenty-five dollars or over for the cost of said work or improvement. Said serial bonds shall extend over a period ending nine years from the second day of January next succeeding their date, and an even annual proportion of the principal sum thereof shall be payable by coupon, on the second day of January, every year after their date, until the whole is paid, and the interest shall be payable semi-annually, by coupon, on the second days of January and July, respectively, of each year, at the rate of seven per cent. per annum on all sums unpaid, until the whole of said principal and interest are paid. Said bonds shall be issued in accordance with the provisions of an Act of the Legislature of the State of California, entitled, "An Act to Provide a System of Street Improvement Bonds to Represent Certain Assessments for the Cost of Street Work and Improvement Within Municipalities, and also for the payment of such Bonds," approved February 27th, 1893, and of all acts supplementary thereto, or amendatory thereof. And said Common Council determined that said serial bonds shall be issued to represent the expenses of said work or improvement.

Passed and adopted by the said Common Council of the said City of San Diego, Cali-

fornia, this 15th day of October, 1913, by the following vote, to-wit:

AYES---COUNCILMEN Schmidt, Manney, Benbough, Fay and Adams.

NOES---NONE.

ABSENT-NONE.

D. K. Adams,

President of the Common Council of the City of
San Diego, California.

The foregoing Resolution of Award was thereupon approved by the said Common Council of the said City of San Diego, California, this 15th day of October, 1913, by the following vote, to-wit:

AYES---COUNCILMEN Schmidt, Manney, Benbough, Fay and Adams.

NOES---NONE.

ABSENT-NONE.

being a three-fourths vote of said Common Council.

D. K. Adams,

President of the Common Council of the City of
San Diego, California.

I HEREBY CERTIFY that the above and foregoing is a full, true and correct copy of Resolution No. 15345 of the resolutions of the City of San Diego, California, as adopted by the Common Council of said City on the 15th day of October, 1913.

Allen H. Wright,

City Clerk of the City of San Diego, California.

By ya Jacques Deputy.

RESOLUTION OF AWARD NO. 15346.

Sutter Street.

RESOLVED, that the Common Council of the City of San Diego, California, having in open session on the 29th day of September, 1913, opened, examined and publicly declared all sealed proposals or bids offered for doing the following work, to-wit:

The grading, to the official grade thereof, of Sutter Street, in said City, for the entire width of said street, from property line to property line, from the east line of Bellevue Addition to the west line of Jackdaw Street, according to the specifications therefor contained in Ordinance No. 3510 of the ordinances of said City, and according to, and as shown upon the plans and drawings contained in Document No. 64789, on file in the office of the City Clerk of said City, and copies of which are on file in the office of the City Engineer of said City.

All of said plans and drawings contained in said Document No. 64789, and said specifications contained in said Ordinance No. 3510, are, by reference thereto, incorporated herein and made a part hereof.

The costs and expenses of said work and improvement are to be assessed upon the district which is more particularly described in Resolution of Intention No. 14355, on file in the office of the City Clerk of said City.

For further particulars, and a description of said assessment district, reference is hereby made to said Resolution of Intention No. 14355.

Said Bellevue Addition being according to the official map thereof No. 1525, on file in the office of the County Recorder of San Diego County, California.

Said Common Council hereby rejects all of said proposals or bids, except the next herein mentioned, and hereby awards the contract for said work to the lowest, regular, responsible bidder, to-wit: To C. L. HYDE CONSTRUCTION COMPANY, at the prices specified in its bid for said work, on file in the office of the Clerk of said City of San Diego, to-wit:

Excavation, per cubic yard, 35 cents; embankment, per cubic yard, \$1.00.

The Clerk of said City of San Diego is hereby directed to post a notice of ^{this} award conspicuously for five days on or near the chamber door of the said Common Council, and also to cause said notice to be published for two days in The Evening Tribune, a daily newspaper published and circulated and of general circulation, in said City of San Diego, and hereby designated for that purpose.

Passed and adopted by the said Common Council of the said City of San Diego, California, this 15th day of October, 1913, by the following vote, to-wit:

AYES---COUNCILMEN Schmidt, Manney, Benbough, Fay and Adams.

NOES---NONE.

ABSENT-NONE.

D. K. Adams,

President of the Common Council of the City of
San Diego, California.

The foregoing Resolution of Award was thereupon approved by the said Common Council of the said City of San Diego, California, this 15th day of October, 1913, by the following vote, to-wit:

AYES---COUNCILMEN Schmidt, Manney, Benbough, Fay and Adams.

NOES---NONE.

ABSENT-NONE.

being a three-fourths vote of said Common Council.

D. K. Adams,

President of the Common Council of the City of
San Diego, California.

I HEREBY CERTIFY that the above and foregoing is a full, true and correct copy of Resolution No. 15346 of the resolutions of the City of San Diego, California, as adopted by the Common Council of said City on the 15th day of October, 1913.

Allen H. Wright,

City Clerk of the City of San Diego, California.

By ya Jacques Deputy.

RESOLUTION OF AWARD NO. 15347.

Upas Street.

RESOLVED, that the Common Council of the City of San Diego, California, having in open session on the 29th day of September, 1913, opened, examined and publicly declared all sealed proposals or bids offered for doing the following work, to-wit:

The paving, with asphalt pavement, laid upon a concrete base, of the roadway of Upas Street, in said City, from curb line to curb line, from the east line of First Street to the west line of Fifth Street, including the roadway of the intersection of said Upas Street with Third Street, (excepting the intersections of said Upas Street with Second Street and Fourth Street), according to the specifications therefor contained in Ordinance No. 5000 of the ordinances of said City, and according to, and as shown upon the plans, drawings and typical cross-sections contained in Document No. 64851, on file in the office of the City Clerk of said City, and copies of which are on file in the office of the City Engineer of said City.

Also, as a part of said work, the construction on the north side of said Upas Street, at the intersection of said Upas Street with Third Street, of one twenty-four inch reinforced concrete culvert and its accessories, as shown upon, and according to, the plans, drawings and typical cross-sections and specifications therefor contained in said Document No. 64851.

All of said plans, drawings and typical cross-sections and specifications contained

in said Document No. 64851, and said specifications contained in said Ordinance No. 5000, are incorporated herein and made a part hereof.

The costs and expenses of said work and improvement are to be assessed upon the district which is more particularly described in Resolution of Intention No. 14500, on file in the office of the City Clerk of said City.

For further particulars, and a description of said assessment district, reference is hereby made to said Resolution of Intention No. 14500.

The said Common Council hereby rejects all of said proposals or bids, except the next herein mentioned, and hereby awards the contract for said work to the lowest, regular, responsible bidder, to-wit: To Fairchild-Gilmore-Wilton Company, at the prices specified in its bid for said work, on file in the office of the Clerk of said City, to-wit: Paving, per square foot, 17-8/10 cents; culverts, per lineal foot, \$2.00.

The Clerk of said City of San Diego is hereby directed to post a notice of this award conspicuously for five days on or near the chamber door of the said Common Council, and also to cause said notice to be published for two days in The Evening Tribune, a daily newspaper published and circulated, and of general circulation, in the said City of San Diego, and hereby designated for that purpose.

The said Common Council determined that serial bonds bearing interest at the rate of seven per cent. per annum shall be issued to represent assessments of twenty-five dollars or over for the cost of said work or improvement. Said serial bonds shall extend over a period ending nine years from the second day of January next succeeding their date, and an even annual proportion of the principal sum thereof shall be payable by coupon, on the second day of January, every year after their date, until the whole is paid, and the interest shall be payable semi-annually, by coupon, on the second days of January and July, respectively, of each year, at the rate of seven per cent. per annum on all sums unpaid, until the whole of said principal and interest are paid. Said bonds shall be issued in accordance with the provisions of an Act of the Legislature of the State of California, entitled, "An Act to Provide a System of Street Improvement Bonds to Represent Certain Assessments for the Cost of Street Work and Improvement Within Municipalities, and also for the Payment of such Bonds," approved February 27th, 1893, and of all acts supplementary thereto, or amendatory thereof. And said Common Council determined that said serial bonds shall be issued to represent the expenses of said work or improvement.

Passed and adopted by the said Common Council of the said City of San Diego, California, this 15th day of October, 1913, by the following vote, to-wit:

AYES---COUNCILMEN Schmidt, Manney, Benbough, Fay and Adams.

NOES---NONE.

ABSENT-NONE.

D. K. Adams,

President of the Common Council of the City of
San Diego, California.

The foregoing Resolution of Award was thereupon approved by the said Common Council of the said City of San Diego, California, this 15th day of October, 1913, by the following vote, to-wit:

AYES---COUNCILMEN Schmidt, Manney, Benbough, Fay and Adams.

NOES---NONE.

ABSENT-NONE.

being a three-fourths vote of said Common Council.

D. K. Adams,

President of the Common Council of the City of
San Diego, California.

I HEREBY CERTIFY that the above and foregoing is a full, true and correct copy of Resolution No. 15347 of the resolutions of the City of San Diego, California, as adopted by the Common Council of said City on the 15th day of October, 1913.

Allen H. Wright,

City Clerk of the City of San Diego, California.

By Y. A. Jacques Deputy.

R E S O L U T I O N N O. 1 5 3 4 8.

GRANTING PERMISSION TO JOHN NIVEN TO GRADE A PORTION OF MENDOTA STREET BY PRIVATE CONTRACT.

BE IT RESOLVED By the Common Council of the City of San Diego, as follows:

That in pursuance of a petition therefor, as contained in Document No. 67577, on file in the office of the City Clerk of said City, John Niven be, and he is hereby granted permission to grade Mendota Street, in said City of San Diego, between the southerly line of Macaulay Street and the northerly line of Jarvis Street, to its full width, and to its official grade, by private contract, at his own expense, according to the specifications therefor contained in Ordinance No. 3510 of the ordinances of said City.

In case any electric poles or apparatus, or any public service pipes or conduits are encountered in the course of such private improvement, the person making such improvement shall serve notice upon the person, company or corporation owning or controlling such public utilities, to lower, remove or protect the same before such private improvement shall be made.

Provided, that as a part of said work, said property owner shall construct and install sufficient and proper fences, guards and barriers to safeguard said street, and shall also construct all necessary conduits, drains, pipes, catch-basins and gutters for the proper drainage of said street, between said points.

That all of said work shall be done under the direction and to the satisfaction of the Superintendent of Streets of said City, and all surplus dirt shall be deposited at the places designated by said Superintendent of Streets.

That said work shall be commenced on or before the 20th day of October, 1913, and shall be fully completed on or before the 20th day of January, 1914.

Passed and adopted by the said Common Council of the said City of San Diego, California, this 15th day of October, 1913, by the following vote, to-wit:

AYES---COUNCILMEN Schmidt, Manney, Benbough, Fay and Adams.

NOES---NONE.

ABSENT-NONE.

D. K. Adams,

President of the Common Council of the City of San Diego, California.

I HEREBY CERTIFY that the above and foregoing Resolution was passed by the Common Council of the said City of San Diego, at the time and by the vote above stated.

Allen H. Wright,

City Clerk of the City of San Diego, California, and Ex-Officio Clerk of the Common Council of Said City of San Diego.

(SEAL)

By W. E. Bartlett Deputy.

I HEREBY CERTIFY that the above and foregoing is a full, true and correct copy of Resolution No. 15348 of the resolutions of the City of San Diego, California, as adopted by the Common Council of said City on the 15th day of October, 1913.

Allen H. Wright,

City Clerk of the City of San Diego, California.

By Y. A. Jacques Deputy.

R E S O L U T I O N N O . 1 5 3 4 9 .

WHEREAS, Martin Gurwell did, on the 4th day of August, 1912, make a certain deed in favor of the City of San Diego, California, for the following described real property, to-wit:

Beginning at a point where the westerly line of block eight (8) of A. O. Wallace's Subdivision in the City of San Diego is intersected by the northerly line of Redwood Street, produced easterly; thence easterly along the northerly line of Redwood Street produced easterly to the westerly line of 30th Street; thence southerly along the westerly line of 30th Street a distance of 30 feet, more or less, to the southeast corner of block eight (8) of said A. O. Wallace's Subdivision; thence westerly along the southerly line of said block eight (8) of said A. O. Wallace's Subdivision to the southwest corner of said block eight (8); thence northerly along the westerly line of said block eight (8) of said A. O. Wallace's Subdivision a distance of 30 feet, more or less, to a point or place of beginning.

Said A. O. Wallace's Subdivision of Pueblo Lot 1128, being according to Map No. 46, on file in the office of the office of the County Recorder of San Diego, California.

Said land to be a part of Redwood Street in the said City, which said deed was there-after executed and delivered to the said City on the _____ day of October, 1912, the same to be recorded when said Gurwell should thereafter have removed from said land a portion of the soil; and

WHEREAS it appears that such soil has been removed in compliance with the understanding aforesaid; now therefore

BE IT RESOLVED that the City Clerk be, and he is, hereby authorized and directed to cause the said deed to be recorded in the office of the County Recorder of San Diego County, California.

Passed and adopted by the said Common Council, of the said City of San Diego, California, this 15th day of October, 1913, by the following vote, to-wit:

AYES---COUNCILMEN Schmidt, Manney, Benbough, Fay and Adams.

NOES---NONE.

ABSENT-NONE.

D. K. Adams,

President of the Common Council of the City of
San Diego, California.

I HEREBY CERTIFY that the above and foregoing Resolution was passed by the Common Council of the said City of San Diego, at the time and by the vote, above stated.

Allen H. Wright,

City Clerk of the City of San Diego, California, and Ex-Officio
Clerk of the Common Council of the City of San Diego.

(SEAL)

By W. E. Bartlett Deputy.

I HEREBY CERTIFY that the above and foregoing is a full, true and correct copy of Resolution No. 15349 of the resolutions of the City of San Diego, California, as adopted by the Common Council of said City on the 15th day of October, 1913.

Allen H. Wright,

City Clerk of the City of San Diego, California.

By Y. A. Jaques Deputy.

R E S O L U T I O N N O . 1 5 3 5 0 .

BE IT RESOLVED, By the Common Council of the City of San Diego, as follows:

That it be and is hereby determined by this Common Council that Campus Avenue for its entire length in said city, be improved between said points by the construction of sidewalks and curbs thereon, in accordance with the specifications for such work as contained in

Ordinance No. 5250 approved September 4th, 1913.

That the owners of property fronting upon said avenue between said points shall have until the 15th day of January 1914, within which to construct sidewalks and curbs thereon at private contract.

That the City Engineer be and he is hereby authorized and directed to prepare a profile of the sidewalk of said avenue between said points, and furnish to any person applying therefor an estimate of the number of cubic yards of excavation or embankment necessary to bring any portion of the sidewalk of said avenue to its official grade.

That on said 15th day of January, 1913, said City Engineer shall furnish this Council a detailed report showing the amount of sidewalking and curbing yet to be done on said avenue between said points.

That the City Clerk advertise the fact that said improvement has been decided upon, and that property owners desiring to construct sidewalks and curbs by private contract must complete said work on or before the said 15th day of January, 1914.

RESOLUTION NO. 15351.

BE IT RESOLVED by the Common Council of the City of San Diego as follows:

That the Department of Water be and it is hereby authorized to make the following extensions of mains in said City, to-wit:-

2" main in Granada Ave. from 173 ft. N of N line of Gunn St to Lot 2 blk 7 West End Add. Approx. 50 ft.

2" main in Howard St. from 10 ft. E of C of Florida St. to w 80 ft of lots 20 & 21, blk. 130, Univ. Hts. Add. Approx. 110 ft. \$2.20 paid on cash #991, for 10 ft. 2" main.

2" main in Anthony Drive from 10' S of C of Marine View Ave to Lot 2, Blk. 15, Nordica Hts. #2 Add, approx 100 ft.

RESOLUTION NO. 15352.

WHEREAS, the Common Council of the City of San Diego, California, did in open session, on the 6th day of October, 1913, open, examine and publicly declare all sealed proposals or bids offered for doing the work of constructing a fire house at 23rd Street and National Avenue, and

WHEREAS, this Common Council deems it for the public good to reject all proposals or bids offered for doing said work, NOW, THEREFORE,

BE IT RESOLVED, that said Common Council hereby rejects all of the proposals and bids offered for doing said work of constructing said fire house; and the City Clerk of said City is hereby authorized and directed to return all checks accompanying said bids to the bidders on said work.

RESOLUTION NO. 15353.

BE IT RESOLVED by the Common Council of the City of San Diego as follows:

That a majority of the Common Council be and it is hereby authorized to execute a lease of the following described premises; (Lot 3, Block 420, block 440, lot 4, block 443, of Old Town, and Pueblo Lot 1102, for the term ending August 29, 1914, for the sum of Thirty-five dollars, payable in advance;) to THOMAS SHEA.

RESOLUTION NO. 15354.

BE IT RESOLVED by the Common Council of the City of San Diego as follows:

That William McMahon be and he is hereby granted permission to conduct a wrestling match at Germania Hall on the evening of October the 21st, between Dr. Roller and John Berg, subject to regulation by the Police Department.

R E S O L U T I O N N O . 1 5 3 5 5 .

BE IT RESOLVED by the Common Council of the City of San Diego as follows:

That the Auditor be and he is hereby authorized to issue the following licenses, subject to regulation by the Police Department:-

Leo Clemence, moving picture at the Queen Theatre, under 600 seats, subject to usual regulations.

L. C. Cook, auctioneer.

Llyod White, free license peddle pencils, etc. for 30 days.

R E S O L U T I O N N O . 1 5 3 5 6 .

BE IT RESOLVED by the Common Council of the City of San Diego as follows:

The City Engineer is hereby directed to furnish this Common Council with plans, drawings and typical cross-sections and specifications for the paving of Adams Avenue, in said City, between the east line of Park Boulevard and the easterly boundary line of the said City, and for the sidewalking and curbing of said Adams Avenue, between said points.

R E S O L U T I O N N O . 1 5 3 5 7 .

BE IT RESOLVED, by the Common Council of the City of San Diego, as follows:

That the City Engineer of the City of San Diego, California, be and he is hereby authorized and directed to furnish to this Common Council a careful estimate of the number of cubic yards of excavation and the number of cubic yards of embankment necessary to bring Uvada Place, in the City of San Diego, California, for the entire width of said street, from property line to property line, from the north line of Copley Avenue to a point 200 feet north from the north line of Copley Avenue including the entire width and length of all intersections of said Uvada Place with cross streets, between said points, to its official grade and cross-section, excepting such portion of the said Uvada Place and the said intersections of streets between said points required by law to be kept in order or repair by any person or company having railroad tracks thereon;

That said estimate shall be made in duplicate, one copy of which shall be kept on file in the office of the said City Engineer and shall, during office hours, be accessible for inspection by any person who may desire to inspect the same; that the said estimate shall include plans and specifications of any and all culverts and bridges which it may be necessary to construct in doing said work.

And said City Engineer is further directed to furnish this Common Council with a description of the exterior boundaries of the district of lands to be affected and benefited by, and to be assessed to pay the costs and expenses of the aforesaid work or improvement.

R E S O L U T I O N N O . 1 5 3 5 8 .

BE IT RESOLVED by the Common Council of the City of San Diego as follows:

The City Engineer is hereby directed to furnish this Common Council with plans, drawings and typical cross-sections for the grading, sidewalking and curbing of Uvada Place, in the City of San Diego, California, from the north line of Copley Avenue to a point 200 feet north from the north line of Copley Avenue.

R E S O L U T I O N N O . 1 5 3 5 9 .

BE IT RESOLVED by the Common Council of the City of San Diego as follows:

The City Engineer is hereby directed to furnish this Common Council with a plat or map of the assessment district for the grading and otherwise improving of Uvada Place, in said City, from the north line of Copley Avenue to a point 200 feet north from the north line of Copley Avenue, which plat or map shall indicate by a boundary line the extent of the terri-

tory to be included in said assessment district.

R E S O L U T I O N N O . 1 5 3 6 0 .

BE IT RESOLVED by the Common Council of the City of San Diego as follows:

The City Engineer is hereby directed to furnish this Common Council with a description of the exterior boundaries of the district of lands in said City to be affected and benefited by, and to be assessed to pay the costs and expenses of the paving and otherwise improving of Adams Avenue, in said City, from the east line of Park Boulevard to the easterly boundary line of said City of San Diego.

Said City Engineer is further directed to furnish a plat or map of said assessment district, which plat or map shall indicate by a boundary line the extent of the territory to be included in said assessment district.

R E S O L U T I O N N O . 1 5 3 6 1 .

BE IT RESOLVED by the Common Council of the City of San Diego as follows:

The City Engineer is hereby directed to furnish this Common Council with a description of that portion of Curlew Street, from the south line of Palm Street to the intersection of the proposed boulevard which crosses Curlew Street near the intersection of Olive Street, petitioned to be closed in Document No. 68045.

Said City Engineer is further directed to furnish a description of the exterior boundaries of the district of lands in said City to be affected and benefited by, and to be assessed to pay the damages, costs and expenses of such closing.

R E S O L U T I O N N O . 1 5 3 6 2 .

BE IT RESOLVED by the Common Council of the City of San Diego, as follows:

That the City Engineer is hereby directed to furnish the Common Council with a diagram of the property affected and benefited by the work and improvement on Texas Street, in said City, from the north line of University Avenue to a point 198 feet north from the north line of Madison Avenue, as particularly described in Resolution of Intention No. 12309 and to be assessed to pay the expenses thereof.

R E S O L U T I O N N O . 1 5 3 6 3 .

BE IT RESOLVED, By the Common Council of the City of San Diego, as follows:

That Monday, October 27th, 1913, at eleven o'clock A. M. of said day, at the Council Chamber in the City Hall of the City of San Diego, are hereby fixed as the time and place for hearing the protests against the paving and otherwise improving of Madison Avenue, in said City, from the west line of Park Boulevard to the east line of Garfield Avenue, under Resolution of Intention No. 15119, which protest was filed by Thomas Kneale on October 7, 1913.

And the City Clerk of said City is hereby directed to notify the objectors of the time and place of hearing, in the manner prescribed by law.

R E S O L U T I O N N O . 1 5 3 6 4 .

BE IT RESOLVED by the Common Council of the City of San Diego as follows:

That it is the determination of the Common Council not to accede to the proposition of the authorities of the Santa Fe Railroad, that the City lease to that corporation the parcel of tideland bordering on the Bay of San Diego and lying between Cedar Street on the North; and A Street on the South; and between Atlantic Avenue on the East; and a line parallel to Atlantic Avenue and 175 feet distant on the West.

Also that the proper officers of the Santa Fe Corporation be informed of the determination of the Common Council.

RESOLUTION NO. 15365.

BE IT RESOLVED by the Common Council of the City of San Diego as follows:

That that certain route known as the Coast Line, from the City Limits near Del Mar, through Torrey Pines, La Jolla, Pacific Beach, Marino, Old Town, India Street to C, up C Street to Twelfth St, through the City Park to El Cajon Blvd, out El Cajon Blvd to the City Limits shall be closed to the public, for the purpose of holding the San Diego Exposition Los Angeles to Phoenix Race, between the hours of eight and twelve o'clock on the morning of Monday, November the 3rd, 1913, and the Chief of Police is hereby authorized to detail officers along the above route to insure the safety of the public.

I HEREBY CERTIFY that the above and foregoing are full, true and correct copies of Resolutions Nos. 15350, 15351, 15352, 15353, 15354, 15355, 15356, 15357, 15358, 15359, 15360, 15361, 15362, 15363, 15364 and 15365 of the resolutions of the City of San Diego, California, as adopted by the Common Council of said City on the 15th day of October, 1913.

Allen H. Wright,

City Clerk of the City of San Diego, California.

By Y. A. Jacques Deputy.

RESOLUTION NO. 15366.

BE IT RESOLVED by the Common Council of the City of San Diego as follows:

That the Department of Finance, Ways and Means be and it is hereby authorized to pass the claim of Mesmer & Rice for \$18241.26 as recommended in Document No. 68674 on file in the office of the City Clerk of the City of San Diego, California.

RESOLUTION NO. 15367.

BE IT RESOLVED by the Common Council of the City of San Diego as follows:

That the Department of Finance, Ways and Means be and it is hereby authorized to pass the claim of Shields & Son for \$12182.40 as recommended in Document No. 68673 on file in the office of the City Clerk of the City of San Diego, California.

RESOLUTION NO. 15368.

BE IT RESOLVED by the Common Council of the City of San Diego as follows:

That the Department of Finance, Ways and Means be and it is hereby authorized to pass the claim of the Holland Construction Company for \$3508.04 as recommended in Document No. 68670 on file in the office of the City Clerk of said City.

RESOLUTION NO. 15369.

BE IT RESOLVED by the Common Council of the City of San Diego as follows:

That the Department of Finance, Ways and Means be and it is hereby authorized to purchase and buy the automobiles provided for in Ordinances No. 5278, and No. 5279 selecting the lowest bid received for furnishing said automobiles contained in Documents No. 68478 and No. 68479 on file in the office of the City Clerk of said City.

RESOLUTION NO. 15370.

BE IT RESOLVED by the Common Council of the City of San Diego as follows:

That the Department of Finance, Ways and Means be and it is hereby directed to honor the requisition heretofore issued by the Harbor Engineer in favor of the Crocker-Wheeler Electric Company amounting to \$39.50 for services rendered in installation of motors on the Silver Gate Dredger.

RESOLUTION NO. 15371.

BE IT RESOLVED by the Common Council of the City of San Diego as follows:

That all maps relating to any tracts or subdivisions of land within the corporate limits of San Diego, presented to the Common Council, or maps contemplated being presented, shall be referred to the Department of Water before final action shall be taken on such map by the Common Council.

RESOLUTION NO. 15372.

BE IT RESOLVED by the Common Council of the City of San Diego as follows:

That Scott Wheeler an employee of the Santa Fe R. R. at Sorrento be and he is hereby appointed a special patrolman without compensation.

RESOLUTION NO. 15373.

BE IT RESOLVED by the Common Council of the City of San Diego as follows:

That the appointment of Mr. Charles J. Mayes by the Board of Health to the position of Fourth Assistant Plumbing Inspector of the City of San Diego, be and it is hereby approved and confirmed.

RESOLUTION NO. 15374.

BE IT RESOLVED by the Common Council of the City of San Diego as follows:

That the auditor be and he is hereby authorized to issue the following licenses, subject to regulation by the Police Department:-

G. S. Welch, runner sell tickets for self southeast corner of Fourth Street and Broadway.

J. Fleming, peddle fruit and vegetables.

J. W. Ely, express stand on F St. between Union & State Sts.

Philip Epstian and Jacob Janowsky, Junk Collector.

RESOLUTION NO. 15375.

BE IT RESOLVED by the Common Council of the City of San Diego as follows:

That J. H. Nicholson be and he is hereby authorized to install and maintain a gasoline storage tank for Favinia Watkins at 5th Street, between Pennsylvania and Robinson Avenue, subject to the approval of the Fire Marshal.

RESOLUTION NO. 15376.

BE IT RESOLVED by the Common Council of the City of San Diego as follows:

That the City Engineer be and he is hereby authorized to set stakes for the side-walking and curbing in front of Lot F, block 275 of Horton's Addition, Kalmia Street in said City.

RESOLUTION NO. 15377.

BE IT RESOLVED by the Common Council of the City of San Diego, as follows:

That the Auditor be and he is hereby authorized to issue a Social Club License to the Wayfarers Club at 901 H Street, between First and Front Streets, subject to regulation by the Police Department.

RESOLUTION NO. 15378.

BE IT RESOLVED by the Common Council of the City of San Diego as follows:

That the Department of Water be and it is hereby authorized to make the following extensions of mains in said City, to-wit:-

2" main in Nearney Street, from 10 feet S of C of Puterbaugh St. to W 40' of Lots 7 to 12, block 55, Middletown Addition, approximately 180 feet \$17.60 paid on Cash #1000 for 80 feet of 2" main.

2" main in Hooker Street, from 10 feet S of C of Lewis Street to Lot 16 to 18, block 40 Arnold & Choate's Addition, approximately 100 feet.

RESOLUTION NO. 15379.

BE IT RESOLVED, By the Common Council of the City of San Diego, as follows:

That the proposed assessment of the total amount of the costs and expenses of the following work or improvement, to-wit:

The installation upon the sidewalks on both sides of Third Street, in and along the curb line of said sidewalks, between the south line of A Street and the north line of H Street, in said City of San Diego, of ornamental iron posts, carrying clusters of incandescent lights, for the lighting of said Third Street, between the points hereinbefore mentioned.

Also, the installation on both sides of said Third Street, between said points, of underground conduits and electric wires, (except where already installed), for the purpose of furnishing electric current for the lighting of said street.

Also, the furnishing of electric current for the lighting of said Third Street, between said points, together with the maintenance of the said posts, wires, conduits and lamps thereon. Such furnishing of electric current, and such maintenance of appliances shall be for the period of one year from and after the date of the contract for the same; which said assessment has been made and filed with the Clerk of said Common Council by the City Engineer of said City of San Diego, and which said proposed assessment is contained in Document No. 68684 on file in the office of said City Clerk, be and the same hereby is, confirmed.

AND BE IT FURTHER RESOLVED, that the report of said City Engineer, heretofore made and filed with the Clerk of said Common Council, endorsed "Document No. 68684, Filed Oct 20 1913 Allen H. Wright City Clerk by Hugh A. Sanders Deputy Revised Report City Engineer Light Third Street bet. A and H Streets" be, and the same is hereby adopted as the supplemental report of the City Engineer in the lighting of said Third Street, between said points.

RESOLUTION NO. 15380.

BE IT RESOLVED by the Common Council of the City of San Diego as follows:

That the Plat showing the boundaries of the district to be included in the assessment for the work and improvement on Del Mar Avenue, in the City of San Diego, California, between the east line of De Foe Street and the west line of Santa Barbara Avenue, be, and the same is hereby approved.

And the City Clerk of said City is hereby directed to file said plat in the office of the City Engineer of said City.

RESOLUTION NO. 15381.

BE IT RESOLVED by the Common Council of the City of San Diego as follows:

That the Plat showing the boundaries of the district to be included in the assessment for the work and improvement on College Street, in the City of San Diego, between the east line of Girard Street and the northeasterly line of Prospect Street, be, and the same is hereby approved.

And the City Clerk of said City is hereby directed to file said plat in the office of the City Engineer of said City.

R E S O L U T I O N N O. 1 5 3 8 2.

BE IT RESOLVED by the Common Council of the City of San Diego as follows:

That all petitions, orders, resolutions, or ordinances submitted by or to the Common Council which shall affect any established street by a change of grade or an intention to grade or regrade or to pave said street shall be referred to both the Water Department and Sewer Department for their recommendations before final action in regard to a change of grade, grade, regrade, or paving shall be taken by the Common Council.

R E S O L U T I O N N O. 1 5 3 8 3.

BE IT RESOLVED by the Common Council of the City of San Diego as follows:

That the revised plans for Fire Stations situated at corner of National Avenue and Crosby Street, as submitted by Theo. C. Kistner, be and are hereby accepted.

R E S O L U T I O N N O. 1 5 3 8 4.

BE IT RESOLVED by the Common Council of the City of San Diego as follows:

That the Department of Water be and hereby is authorized to refund to Ida J. Himebaugh, of 840 Kearney St, the sum of \$17.00 for overcharge for services of 3/4" tap on paved street.

R E S O L U T I O N N O. 1 5 3 8 5.

BE IT RESOLVED by the Common Council of the City of San Diego as follows:

That the Department of Water be and hereby is authorized to refund to B. C. Thayer, 4605 Campus, the sum of \$4.40 paid for 20 ft. extension in excess of the 100 ft. allowance, as per maps, the work order shows only 98 ft. used, entitling him to a refund of \$4.40.

R E S O L U T I O N N O. 1 5 3 8 6.

FIXING TIME FOR HEARING APPEAL. TEXAS STREET.

BE IT RESOLVED, By the Common Council of the City of San Diego, as follows:

That Wednesday, the 29th day of October, 1913, at two o'clock P. M., at the Council Chamber in the City Hall of the City of San Diego, California, be, and the same are hereby fixed as the time and place for hearing the appeal of Charlwood F. Dresser, Ada E. Pruitt, S. D. Whorf, A. L. Dunnells, M. M. Flaugh, R. A. Drew, C. E. Lovell, L. P. Beidleman, H. P. Jones, Stanley T. Howe, W. Frazier, H. Bailey, Mattie A. Varney, J. H. Evans, Geo. W. Duncan, Mrs. K. W. Rohde, Mrs. W. Lansdell, Frank D. Smith, Mrs. B. R. Brown, Miss M. J. Judge, Mrs. A. Johnson, G. I. Erwin, Frank Sharwath, Edward Rohde, Jr., Charles W. Dixey, Mrs. A. A. Orjata, B. H. Hiestande, Harrison Pearel, M. A. Gibbons, A. Schultz, Miss Julia Armstrong, Geo. W. Tombleson, Gus Bremer, W. B. Stanford, from the Superintendent of Street's acceptance of the work and assessment in the matter of grading and otherwise improving Texas Street, in said City, from the north line of University Avenue to a point 198 feet north of the north line of Madison Avenue, under Resolution of Intention No. 12309.

And the Clerk of the Common Council is hereby directed to give notice of the time and place of hearing the said appeal, also the acts complained of, said notice to be published in The Evening Tribune, for a period of five (5) days.

R E S O L U T I O N N O. 1 5 3 8 7.

BE IT RESOLVED, By the Common Council of the City of San Diego, as follows:

That Monday, October 27th, 1913, at 11:30 o'clock A. M., in the Council Chamber in the City Hall of the City of San Diego, California, be, and the same are hereby fixed as the time and place for hearing protests against the grading of Hawthorn Street, in said City, from the east line of Fern Street to the west line of 31st Street, under Resolution of Intention

No. 14149, which protest was filed with the City Clerk of said City on the 14th day of October, 1913, by Mrs. I. A. Thresher, et al.

And the Clerk of said City is hereby directed to notify the objectors of the time and place of hearing, in the manner prescribed by law.

R E S O L U T I O N N O . 1 5 3 8 8 .

BE IT RESOLVED, By the Common Council of the City of San Diego, as follows:

That Monday, the 3rd day of November, 1913, at eleven o'clock A. M., at the Council Chamber in the City Hall of the City of San Diego, California, be, and the same are hereby fixed as the time and place for hearing the protests against the narrowing of Vermont Street, in said City, between the north line of Lincoln Avenue and the southerly line of Johnson Avenue, under Resolution of Intention No. 15011, and against the narrowing of Hayes Avenue, in said City, from the east line of Fleischer's Addition to the west line of Johnson Avenue, under Resolution of Intention No. 15010, which protests were filed with the Clerk of said City on the 4th day of October, 1913, by Mrs. Rachel L. Bachelor, et al.

And the Clerk of said City is hereby directed to notify the objectors of the time and place of hearing, in the manner prescribed by law.

I HEREBY CERTIFY that the above and foregoing are full, true and correct copies of Resolutions Nos. 15366, 15367, 15368, 15369, 15370, 15371, 15372, 15373, 15374, 15375, 15376, 15377, 15378, 15379, 15380, 15381, 15382, 15383, 15384, 15385, 15386, 15387 and 15388 of the resolutions of the City of San Diego, California, as adopted by the Common Council of said City on the 20th day of October, 1913,

Allen H. Wright,

City Clerk of the City of San Diego, California.

By Y. A. Jacques Deputy.

R E S O L U T I O N O F I N T E N T I O N N O . 1 5 3 8 9 .

Second Street.

RESOLVED, that it is the intention of the Common Council of the City of San Diego, California, to order the following street work to be done, to-wit:

The paving with asphalt pavement laid upon a concrete base, of the roadway of Second Street, in said City, from curb line to curb line, from the north line of University Avenue to the south line of Washington Street, (excepting such portions of the said Second Street, between said points, required by law to be kept in order or repair by any person or company having railroad tracks thereon, and also excepting such portions of the said Second Street, between said points, to be occupied by the concrete gutters hereinafter referred to), according to the specifications therefor contained in Ordinance No. 5176 of the ordinances of said City, and as shown upon the plans, drawings and typical cross-sections contained in Document No. 62362, on file in the office of the City Clerk of said City, and copies of which are on file in the office of the City Engineer of said City.

Also, as a part of said work, the construction upon both sides of the said Second Street, from the north line of University Avenue to the south line of Washington Street, of concrete gutters, as shown upon and according to the plans, drawings and typical cross-sections and specifications therefor contained in said Document No. 62362.

Also, as a part of said work, the construction on each side of the said Second Street, at the north line of University Avenue, of a concrete intake, as shown upon and according to, the plans, drawings and typical cross-sections and specifications therefor contained in said Document No. 62362.

All of said plans, drawings and typical cross-sections and specifications contained

in said Document No. 62362, are hereby approved and adopted as the plans, drawings and typical cross-sections and specifications to be followed, in connection with the specifications contained in said Ordinance No. 5176, in said paving of, and said work upon, said Second Street, between said points; and by reference thereto, all said plans, drawings and typical cross-sections and specifications contained in said Document No. 62362, and said specifications contained in said Ordinance No. 5176, are incorporated herein and made a part hereof.

The said Common Council hereby determines that serial bonds bearing interest at the rate of seven per cent. per annum shall be issued to represent assessments of twenty-five dollars or over for the cost of said work or improvement. Said serial bonds shall extend over a period of nine years from the second day of January next succeeding their issuance, and an even annual proportion of the principal sum thereof shall be payable by coupon, on the second day of January, every year after their date, until the whole is paid, and the interest shall be payable semi-annually, by coupon, on the second days of January and July, respectively, of each year, at the rate of seven per cent. per annum on all sums unpaid, until the whole of said principal and interest are paid. Said bonds shall be issued in accordance with the provisions of an Act of the Legislature of the State of California, entitled, "An Act to Provide a System of Street Improvement Bonds to Represent Certain Assessments for the Cost of Street Work and Improvement Within Municipalities, and also for the Payment of such Bonds," approved February 27th, 1893, and of all acts supplementary thereto, or amendatory thereof. And said Common Council hereby determines that said serial bonds shall be issued to represent the expenses of said work or improvement.

That the contemplated work of improvement, hereinbefore mentioned, is in the opinion of said Common Council of more than local and ordinary public benefit, and the expense of said work and improvement is made chargeable upon the district hereinafter described, and said Common Council does hereby declare said district to be the district benefited by said work and improvement, and to be assessed to pay the costs and expenses thereof. Said district is described as follows, to-wit: All that real property in the said City of San Diego, included within the following exterior boundary lines, to-wit:

Beginning at a point on the north line of University Avenue 140 feet east from the east line of Second Street; thence north on a line parallel to and distant 140 feet east from the east line of Second Street to an intersection with the south line of Washington Street; thence west along the south line of Washington Street to a point distant 137.50 feet west from the west line of Second Street; thence south on a line parallel to and distant 137.50 feet west from the west line of Second Street to an intersection with the north line of University Avenue; thence east along the north line of University Avenue to the point or place of beginning; excepting therefrom all public streets, roads, alleys, avenues and highways.

A plat of which said district, indicating by a boundary line the extent of the territory included in said assessment district, approved by this Common Council, is on file in the office of the City Engineer of said City; reference to which is hereby made.

That the Evening Tribune, a daily newspaper published and circulated, and of general circulation, in the said City of San Diego, be, and it is hereby designated as the newspaper in which this Resolution of Intention shall be published by two insertions, and the notice of the passage thereof shall be published by two insertions, in the manner and by the persons required by law.

That the Clerk of the said City of San Diego be, and he is hereby directed to post this Resolution conspicuously for two days on or near the chamber door of the said Common Council, and to cause the same to be published by two insertions in said daily newspaper in the manner required by law.

That the Street Superintendent of the said City of San Diego shall, after the passage of this Resolution of Intention, cause to be conspicuously posted along all streets and parts

of streets and other public places and rights of way where the work and improvement hereinbefore described is to be done and made, notices of the passage of this Resolution, in the manner and in the form required by law, and shall also cause a notice similar in substance to be published by two insertions in said daily newspaper, in the manner required by law, and thereupon said Superintendent of Streets shall cause to be filed in the office of the City Clerk of said City, affidavits showing the posting and publication of the said notices of street work.

That the City Clerk of said City be, and he is hereby directed, immediately upon the passage of this Resolution of Intention, to mail, with postage thereon prepaid, to each property owner whose property is to be assessed to pay the costs and expenses of said improvement, a postal card containing notice of the passage of this Resolution, designating the location and limits of the improvement provided for herein, and referring to this resolution for particulars, and stating that property belonging to such owner is to be assessed for said improvement, all in the manner, substance and form as prescribed by law; and thereupon said Clerk shall cause to be filed affidavits in proof of such mailing.

Passed and adopted by the said Common Council of the said City of San Diego, California, this 20th day of October, 1913, by the following vote, to-wit:

AYES---COUNCILMEN Schmidt, Manney, Benbough, Fay and Adams.

NOES---NONE.

ABSENT-NONE.

D. K. Adams,

President of the Common Council of the City of
San Diego, California.

I HEREBY CERTIFY that the above and foregoing Resolution of Intention was passed by the Common Council of the said City of San Diego, at the time and by the vote above stated.

Allen H. Wright,

City Clerk of the City of San Diego, California, and Ex-Officio
Clerk of the Common Council of the City of San Diego.

(SEAL)

By W. E. Bartlett Deputy.

I HEREBY CERTIFY that the above and foregoing is a full, true and correct copy of Resolution No. 15389 of the resolutions of the City of San Diego, California, as adopted by the Common Council of said City on the 20th day of October, 1913.

Allen H. Wright,

City Clerk of the City of San Diego, California.

By Y. A. Jacques Deputy.

RESOLUTION OF INTENTION NO. 15390.

Myrtle Avenue.

BE IT RESOLVED, that it is the intention of the Common Council of the City of San Diego, California, to order the following street work to be done, to-wit:

The grading, to the official grade thereof, of Myrtle Avenue, for the entire width of said street, from property line to property line, from the east line of 30th Street to the west line of Ray Street, in said City, according to the specifications therefor contained in Ordinance No. 3510 of the ordinances of said City, and as shown upon the plans and drawings therefor contained in Document No. 68639, on file in the office of the City Clerk of said City, and copies of which are on file in the office of the City Engineer of said City.

All of said plans and drawings contained in said Document No. 68639, are hereby approved and adopted as the plans and drawings to be followed, in connection with the specifications contained in said Ordinance No. 3510, in said grading of said Myrtle Avenue, between said points; and by reference thereto, all said plans and drawings contained in said

Document No. 68639, and said specifications contained in said Ordinance No. 3510, are incorporated herein and made a part hereof.

That the contemplated work of improvement, hereinbefore mentioned, is in the opinion of said Common Council of more than local and ordinary public benefit, and the expense of said work and improvement is made chargeable upon the district hereinafter described, and said Common Council does hereby declare said district to be the district benefited by said work and improvement, and to be assessed to pay the costs and expenses thereof. Said district is described as follows, to-wit: All that real property in the said City of San Diego, included within the following exterior boundary lines, to-wit:

Beginning at a point on the east line of 30th Street distant 150 feet north from the north line of Myrtle Avenue; thence east on a line parallel to and distant 150 feet north from the north line of Myrtle Avenue to an intersection with the west line of Ray Street; thence south along the west line of Ray Street to a point distant 150 feet south from the south line of Myrtle Avenue; thence west on a line parallel to and distant 150 feet south from the south line of Myrtle Avenue to an intersection with the east line of 30th Street; thence north along the east line of 30th Street to the point or place of beginning; excepting therefrom all public streets, roads, alleys, avenues and highways.

A plat of which said district, indicating by a boundary line the extent of the territory included in said assessment district, approved by this Common Council, is on file in the office of the City Engineer of said City; reference to which is hereby made.

That the Evening Tribune, a daily newspaper published and circulated, and of general circulation, in the said City of San Diego, be, and it is hereby designated as the newspaper in which this Resolution of Intention shall be published by two insertions, and the notice of the passage thereof shall be published by two insertions, in the manner and by the persons required by law.

That the Clerk of the said City of San Diego be, and he is hereby directed to post this Resolution conspicuously for two days on or near the chamber door of the said Common Council, and to cause the same to be published by two insertions in said daily newspaper in the manner required by law.

That the Street Superintendent of the said City of San Diego shall, after the passage of this Resolution of Intention, cause to be conspicuously posted along all streets and parts of streets and other public places and rights of way where the work and improvement hereinbefore described is to be done and made, notices of the passage of this Resolution, in the manner and in the form required by law, and shall also cause a notice similar in substance to be published by two insertions in said daily newspaper, in the manner required by law, and thereupon said Superintendent of Streets shall cause to be filed in the office of the City Clerk of said City, affidavits showing the posting and publication of the said notices of street work.

That the City Clerk of said City be, and he is hereby directed, immediately upon the passage of this Resolution of Intention, to mail, with postage thereon prepaid, to each property owner whose property is to be assessed to pay the costs and expenses of said improvement, a postal card containing notice of the passage of this Resolution designating the location and limits of the improvement provided for herein, and referring to this resolution for particulars, and stating that ~~that~~ property belonging to such owner is to be assessed for said improvement, all in the manner, substance and form as prescribed by law; and thereupon said Clerk shall cause to be filed affidavits in proof of such mailing.

Passed and adopted by the said Common Council of the said City of San Diego, California, this 20th day of October, 1913, by the following vote, to-wit:

AYES---COUNCILMEN Schmidt, Manney, Benbough, Fay and Adams.

NOES---NONE.

ABSENT-NONE.

D. K. Adams,
President of the Common Council of the City of
San Diego, California.

I HEREBY CERTIFY that the above and foregoing Resolution of Intention was passed by the Common Council of the said City of San Diego, at the time and by the vote above stated.

Allen H. Wright,
City Clerk of the City of San Diego, California, and Ex-Officio
Clerk of the Common Council of the City of San Diego.

(SEAL) By W. E. Bartlett Deputy.

I HEREBY CERTIFY that the above and foregoing is a full, true and correct copy of Resolution No. 15390 of the resolutions of the City of San Diego, California, as adopted by the Common Council of said City on the 20th day of October, 1913.

Allen H. Wright,
City Clerk of the City of San Diego, California.

By Y. A. Jacques Deputy.

RESOLUTION OF INTENTION NO. 15391.
Walnut Avenue.

RESOLVED, that it is the intention of the Common Council of the City of San Diego, California, to order the following street work to be done, to-wit:

The paving, with asphalt pavement laid upon a concrete base, of the roadway of Walnut Avenue, in said City, from curb line to curb line, from the west line of Albatross Street produced southerly to the west line of Fifth Street, including the roadway of all intersections of said Walnut Avenue with all cross streets, between said points, and also the roadway of all terminations of streets in said Walnut Avenue, and also the roadway of said Walnut Avenue leading into all alleys, between said points, (excepting such portions of the said Walnut Avenue and said intersections and terminations of streets, between said points, required by law to be kept in order or repair by any person or company having railroad tracks thereon, and also excepting that portion of the said Walnut Avenue between the east line of Fourth Street produced northerly and a point 25.5 feet west from the west line of Fourth Street produced southerly, already paved), according to the specifications therefor contained in Ordinance No. 5176 of the ordinances of said City, and as shown upon the plans, drawings and typical cross-sections therefor contained in Document No. 66959, on file in the office of the City Clerk of said City, and copies of which are on file in the office of the City Engineer of said City.

Also, as a part of said work, the construction of the following concrete curbing in the said Walnut Avenue, to-wit: 23.7 feet of concrete curbing in the return at the northwest corner of the intersection of said Walnut Avenue with Albatross Street; 16.2 feet of concrete curbing on the north side of said Walnut Avenue, between Albatross Street and First Street; 23.7 feet of concrete curbing in the return at the southeast corner of the intersection of said Walnut Avenue with Front Street; 24.2 feet of concrete curbing on the south side of said Walnut Avenue, between Second Street and Third Street; according to the specifications therefor contained in Ordinance No. 5250 of the ordinances of said City, and as shown upon, said plans, drawings and typical cross-sections contained in said Document No. 66959.

And also, as a part of said work, the construction in the said Walnut Avenue of the following culverts, to-wit:

- One twenty-four inch reinforced concrete culvert and its accessories on the north side of said Walnut Avenue, at the termination of Second Street in said Walnut Avenue; and,
- One twenty-four inch reinforced concrete culvert and its accessories on the south

side of said Walnut Avenue, at the termination of First Street in said Walnut Avenue;

(Excepting a portion of each of said culverts extending across and under the railway tracks of the San Diego Electric Railway Company);

All of said culverts to be constructed as shown upon and according to the plans, drawings and typical cross-sections and specifications therefor contained in said Document No. 66959.

All of said plans, drawings and typical cross-sections and specifications contained in said Document No. 66959, are hereby approved and adopted as the plans, drawings and typical cross-sections and specifications to be followed, in connection with the specifications contained in said Ordinances No. 5176 and No. 5250, in said paving of, and said work upon said Walnut Avenue, between said points; and by reference thereto, all said plans, drawings and typical cross-sections and specifications contained in said Document No. 66959, and said specifications contained in said Ordinances No. 5176 and No. 5250, are incorporated herein and made a part hereof.

The said Common Council hereby determines that serial bonds bearing interest at the rate of seven per cent. per annum shall be issued to represent assessments of twenty-five dollars or over for the cost of said work or improvement. Said serial bonds shall extend over a period of nine years from the second day of January next succeeding their issuance, and an even annual proportion of the principal sum thereof shall be payable by coupon, on the second day of January, every year after their date, until the whole is paid, and the interest shall be payable semi-annually, by coupon, on the second days of January and July, respectively, of each year, at the rate of seven per cent. per annum on all sums unpaid, until the whole of said principal and interest are paid. Said bonds shall be issued in accordance with the provisions of an Act of the Legislature of the State of California, entitled, "An Act to Provide a System of Street Improvement Bonds to Represent Certain Assessments for the Cost of Street Work and Improvement Within Municipalities, and also for the Payment of such Bonds," approved February 27th, 1893, and of all acts supplementary thereto, or amendatory thereof. And said Common Council hereby determines that said serial bonds shall be issued to represent the expenses of said work or improvement.

That the contemplated work of improvement, hereinbefore mentioned, is in the opinion of said Common Council of more than local and ordinary public benefit, and the expense of said work and improvement is made chargeable upon the district hereinafter described, and said Common Council does hereby declare said district to be the district benefited by said work and improvement, and to be assessed to pay the costs and expenses thereof. Said district is described as follows, to-wit: All that real property in the said City of San Diego, included within the following exterior boundary lines, to-wit:

Beginning at a point on the west line of block 15, Cleveland Heights, distant 250 feet north from the north line of Walnut Avenue; thence east on a line parallel to and distant 250 feet north from the north line of Walnut Avenue to an intersection with the west line of Fifth Street; thence south along the west line of Fifth Street to a point distant 100 feet south from the south line of Walnut Avenue; thence west on a line parallel to and distant 100 feet south from the south line of Walnut Avenue to an intersection with the west line of block 19, Cleveland Heights; thence north along the west line of said block 19, and north along the west line of said block 19 produced north, and north along the west line of said block 15, to the point or place of beginning; excepting therefrom all public streets, roads, alleys, avenues and highways.

Said Cleveland Heights being according to the official map thereof No. 621, on file in the County Recorder's Office of San Diego County, California.

A plat of which said district, indicating by a boundary line the extent of the territory included in said assessment district, approved by this Common Council, is on file

in the office of the City Engineer of said City; reference to which is hereby made.

That the Evening Tribune, a daily newspaper published and circulated, and of general circulation, in the said City of San Diego, be, and it is hereby designated as the newspaper in which this Resolution of Intention shall be published by two insertions, and the notice of the passage thereof shall be published by two insertions, in the manner and by the persons required by law.

That the Clerk of the said City of San Diego be, and he is hereby directed to post this Resolution conspicuously for two days on or near the chamber door of the said Common Council, and to cause the same to be published by two insertions in said daily newspaper in the manner required by law.

That the Street Superintendent of the said City of San Diego shall, after the passage of this Resolution of Intention, cause to be conspicuously posted along all streets and parts of streets and other public places and rights of way where the work and improvement hereinbefore described is to be done and made, notices of the passage of this Resolution, in the manner and in the form required by law, and shall also cause a notice similar in substance to be published by two insertions in said daily newspaper, in the manner required by law, and thereupon said Superintendent of Streets shall cause to be filed in the office of the City Clerk of said City, affidavits showing the posting and publication of the said notices of street work.

That the City Clerk of said City be, and he is hereby directed, immediately upon the passage of this Resolution of Intention, to mail, with postage thereon prepaid, to each property owner whose property is to be assessed to pay the costs and expenses of said improvement, a postal card containing notice of the passage of this Resolution, designating the location and limits of the improvement provided for herein, and referring to this resolution for particulars, and stating that property belonging to such owner is to be assessed for said improvement, all in the manner, substance and form as prescribed by law; and thereupon said Clerk shall cause to be filed affidavits in proof of such mailing.

Passed and adopted by the said Common Council of the said City of San Diego, California, this 20th day of October, 1913, by the following vote, to-wit:

AYES---COUNCILMEN Schmidt, Manney, Benbough, Fay and Adams.

NOES---NONE.

ABSENT-NONE.

D. K. Adams,

President of the Common Council of the City of
San Diego, California.

I HEREBY CERTIFY that the above and foregoing Resolution Of Intention was passed by the Common Council of the said City of San Diego, at the time and by the vote above stated.

Allen H. Wright,

City Clerk of the City of San Diego, California, and Ex-Officio
Clerk of the Common Council of the City of San Diego.

(SEAL)

By W. E. Bartlett Deputy.

I HEREBY CERTIFY that the above and foregoing is a full, true and correct copy of Resolution No. 15391 of the resolutions of the City of San Diego, California, as adopted by the Common Council of the said City on the 20th day of October, 1913.

Allen H. Wright,

City Clerk of the City of San Diego, California.

By Y. A. Jacques Deputy.

RESOLUTION NO. 15392.

BE IT RESOLVED, By the Common Council of the City of San Diego, as follows:

That it be and is hereby determined by this Common Council that Myrtle Avenue from the west line of 30th Street to the east line of Oregon Street be improved between said points by the construction of sidewalks and curbs thereon, in accordance with the specifications for such work as contained in Ordinance No. 5250, approved Sept. 4, 1914.

That the owners of property fronting upon said avenue between said points shall have until the 1st day of February 1914, within which to construct sidewalks and curbs thereon at private contract.

That the City Engineer be and he is hereby authorized and directed to prepare a profile of the sidewalk of said Avenue between said points, and furnish to any person applying therefor an estimate of the number of cubic yards of excavation or embankment necessary to bring any portion of the sidewalk of said avenue to its official grade.

That on said 1st day of February, 1914, said City Engineer shall furnish this Council a detailed report showing the amount of sidewalking and curbing yet to be done on said avenue between said points.

That the City Clerk advertise the fact that said improvement has been decided upon, and that property owners desiring to construct sidewalks and curbs by private contract must complete said work on or before the said 1st day of February, 1914.

RESOLUTION NO. 15393.

BE IT RESOLVED by the Common Council of the City of San Diego as follows:

That the City Engineer furnish this Council with plans and specifications for the construction of a comfort station in the south side of the Plaza and Wetherbee Street as provided for by bonds voted May 7, 1912.

RESOLUTION NO. 15394.

BE IT RESOLVED by the Common Council of the City of San Diego, as follows:

That it be and is hereby determined by this Common Council that Arizona Street from the north line of University Avenue to the south line of Lincoln Avenue be improved between said points by the construction of sidewalks and curbs thereon, in accordance with the specifications for such work as contained in Ordinance No. 4860, approved Sept. 30, 1912.

That the owners of property fronting upon said street between said points shall have until the 1st day of February, 1914, within which to construct sidewalks and curbs thereon at private contract.

That the City Engineer be and he is hereby authorized and directed to prepare a profile of the sidewalk of said street between said points, and furnish to any person applying therefor an estimate of the number of cubic yards of excavation or embankment necessary to bring any portion of the sidewalk of said street to its official grade.

That on said 1st day of February, 1914, said City Engineer shall furnish this Council a detailed report showing the amount of sidewalking and curbing yet to be done on said street between said points.

That the City Clerk advertise the fact that said improvement has been decided upon, and that property owners desiring to construct sidewalks and curbs by private contract must complete said work on or before the said 1st day of February, 1914.

RESOLUTION NO. 15395.

BE IT RESOLVED by the Common Council of the City of San Diego as follows:

That the Chief of Police be and he is hereby authorized to issue Permit No. 21 to J. E. Hill who is by occupation a county officer residing at 952 13th Street, to carry concealed

a pistol or revolver for his own protection only, this permit to be revoked if the privilege is abused, and to expire October 22, 1914.

RESOLUTION NO. 15396.

BE IT RESOLVED by the Common Council of the City of San Diego as follows:

That the Chief of Police be and he is hereby authorized to issue Permit No. 20 to Jack DeNike, a collector living at 4070 Juniper Street, to carry concealed a pistol or revolver for his own protection only. This permit to be revoked if the privilege is abused, and to expire October 21st, 1914.

RESOLUTION NO. 15397.

BE IT RESOLVED by the Common Council of the City of San Diego as follows:

That John M. Seuss, Mechanic in the Department of Water, be and hereby is appointed Special Policeman without additional compensation, same to take effect October 23, 1913.

RESOLUTION NO. 15398.

BE IT RESOLVED by the Common Council of the City of San Diego as follows:

That the Superintendent of the Department of Finance, Ways & Means be and hereby is authorized to advertise for bids on 25,000 square feet of wood stave pipe, and 10,000 iron bands, approximately one-half inches in diameter and five feet long, the pipe to be sold at so much per thousand square feet and the bands at so much per pound, the minimum bid to be accepted on the pipe to be \$8.00 per thousand square feet and the minimum bid on the bands to be not less than one-half cent per pound.

RESOLUTION NO. 15399.

BE IT RESOLVED by the Common Council of the City of San Diego as follows:

The City Engineer of said City is hereby directed to furnish this Common Council with a description of the exterior boundaries of the district of lands in said City to be affected and benefited by, and to be assessed to pay the costs and expenses of the construction of the Sewer in Sixth Street, in said City of San Diego, between B Street and F Street, and in F Street, between Sixth Street and Fifth Street.

Said City Engineer is further directed to furnish a plat or map of said district, which plat or map shall indicate by a boundary line the extent of the territory to be included in said assessment district.

RESOLUTION NO. 15400.

BE IT RESOLVED by the Common Council of the City of San Diego, as follows:

That the City Engineer is hereby directed to furnish the Common Council with a diagram of the property affected and benefited by the work and improvement on Illinois Street, in the City of San Diego, California, between the north line of University Avenue and the south line of El Cajon Avenue, as particularly described in Resolution of Intention No. 13985, and to be assessed to pay the expenses thereof.

RESOLUTION NO. 15401.

BE IT RESOLVED by the Common Council of the City of San Diego as follows:

That the Plat showing the boundaries of the district to be included in the assessment for the work and improvement on the south 25 feet of Lewis Street, in the City of San Diego, California, between the east line of Eagle Street and a point 100 feet east of the east line of Eagle Street, be, and the same is hereby approved.

And the City Clerk of said City is hereby directed to file said Plat in the office

of the City Engineer of said City.

R E S O L U T I O N N O. 1 5 4 0 2.

BE IT RESOLVED, By the Common Council of the City of San Diego as follows:

That the diagram of the property affected or benefited by the proposed work or improvement to be done on ILLINOIS STREET, between the north line of University Avenue and the south line of El Cajon Avenue, in said City of San Diego, as described in Resolution No. 13985, and to be assessed to pay the expenses thereof, which said diagram has been made by the City Engineer of the City of San Diego, California, pursuant to direction from this Common Council, and which said diagram is dated October 22, 1913, be, and the same hereby is approved.

And the Clerk of said city is hereby directed at the time of this approval, to certify the fact and date thereof, and to immediately deliver said diagram so certified to the Superintendent of Streets of said city.

R E S O L U T I O N N O. 1 5 4 0 3.

BE IT RESOLVED by the Common Council of the City of San Diego as follows:

That the Plat showing the boundaries of the district to be included in the assessment for the work and improvement for Sewer in Sixth Street, in said City of San Diego, between B Street and F Street, and in F Street, between Sixth Street and Fifth Street, be, and the same is hereby approved.

And the City Clerk of said City is hereby directed to file said Plat in the office of the City Engineer of said City.

R E S O L U T I O N N O. 1 5 4 0 4.

BE IT RESOLVED by the Common Council of the City of San Diego as follows:

That the Plat showing the boundaries of the district to be included in the assessment for the work and improvement on Point Loma Avenue, in said City of San Diego, from the northwesterly line of Santa Barbara Street to a line 165 feet northwesterly of the northwesterly line of De Foe Street, be, and the same is hereby approved.

And the City Clerk of said City is hereby directed to file said Plat in the office of the City Engineer of said City.

R E S O L U T I O N N O. 1 5 4 0 5.

OVERRULING PROTESTS. 29th STREET.

BE IT RESOLVED, By the Common Council of the City of San Diego, as follows:

That the objections to the extent of the district for the grading and otherwise improving of 29th Street, in the City of San Diego, California, from the south line of M Street to the north line of Woolman Avenue, as said district is described in Resolution of Intention No. 14925, which said objections were filed with the Clerk of the City of San Diego on the 22nd day of September, 1913, by Mr. and Mrs. J. E. Carmichael, be, and the same are hereby overruled.

R E S O L U T I O N N O. 1 5 4 0 6.

BE IT RESOLVED by the Common Council of the City of San Diego as follows:

That Resolution of Intention No. 15120, in the matter of the construction of a salt glazed vitrified pipe sewer in Sixth Street and Fifth Street, adopted by this Common Council on the 22nd day of September, 1913, be, and the same is hereby repealed.

R E S O L U T I O N N O. 1 5 4 0 7.

BE IT RESOLVED, By the Common Council of the City of San Diego, as follows:

The Clerk of said Common Council is hereby directed to give notice of the filing of the report of the Commissioners in the matter of opening a public street eighty (80) feet wide, through block 433, of C. C. Seaman's Subdivision, in the City of San Diego, California, to be acquired as a portion of a public street now known as Canyon Road commencing at the intersection of Pennsylvania Avenue with Goldfinch Street and terminating at the intersection of State Street with Maple Street, as per Resolution of Intention No. 14359, adopted by the Common Council on the 14th day of July, 1913, and Resolution Ordering Work No. 14786, adopted by said Common Council on the 25th day of August, 1913, by publication of notice in the manner and form required by law for at least ten days in The Evening Tribune, a daily newspaper printed, published and circulated in said City, and hereby designated for that purpose, requiring all persons interested to show cause, if any, on or before a date to be fixed by said Clerk, why said report should not be confirmed by said Common Council, which date shall not be less than THIRTY (30) days from the first publication of said notice.

R E S O L U T I O N N O. 1 5 4 0 8.

BE IT RESOLVED, By the Common Council of the City of San Diego, as follows:

The Clerk of said Common Council is hereby authorized and directed to give notice of the filing of the report of the Commissioners in the matter of opening a public street eighty (80) feet wide, through block 340, of Horton's Addition, in the City of San Diego, California, to be acquired as a portion of a public street now known as Canyon Road commencing at the intersection of Pennsylvania Avenue with Goldfinch Street and terminating at the intersection of State Street with Maple Street, as per Resolution of Intention No. 14360, adopted by the Common Council on July 14th, 1913, and Resolution Ordering Work No. 14787, adopted by said Common Council on the 25th day of August, 1913, by publication of notice in the manner and form required by law for at least ten days in The Evening Tribune, a daily newspaper printed, published and circulated in said City, and hereby designated for that purpose, requiring all persons interested to show cause, if any, on or before a date to be fixed by said Clerk, why said report should not be confirmed by said Common Council, which date shall not be less than THIRTY (30) days from the first publication of said notice.

R E S O L U T I O N N O. 1 5 4 0 9.

BE IT RESOLVED by the Common Council of the City of San Diego as follows:

That the following men be and they are hereby appointed as special patrolmen in the Police Department, without compensation:-

J. L. Considine, Donald E. Wilde, Carl K. Hart, Eugene Geissler, and Dr. H. Clifford Loos.

R E S O L U T I O N N O. 1 5 4 1 0.

BE IT RESOLVED by the Common Council of the City of San Diego as follows:

That the Engineer submit elevations to establish the grade of Puterbaugh Street to Harasthy Street, in said City.

R E S O L U T I O N N O. 1 5 4 1 1.

WHEREAS, the Chief of Police has recommended the revocation of the License heretofore issued to the Independent Messenger Service by this Council, subject to regulation by the Police Department, now,

BE IT RESOLVED, By the Common Council of the City of San Diego, that the license heretofore issued to the Independent Messenger Service to conduct the business of a Messenger

Service in this City, be and it is hereby revoked.

AND BE IT FURTHER RESOLVED, that the Auditor be directed to issue no license to the Messenger Service above revoked, until further orders from this Common Council.

RESOLUTION NO. 15412.

BE IT RESOLVED by the Common Council of the City of San Diego as follows:

That permission be and it is hereby granted Johnson & Humbert to move their wharf from its present location at the foot of Hawthorn to the location of the lease authorized by this Council on October the 15th, 1913, a distance of about 7 feet.

RESOLUTION NO. 15413.

BE IT RESOLVED by the Common Council of the City of San Diego as follows:

That the Auditor be and he is hereby authorized to issue a Social Club License to the San Diego Fisherman's Club at 618 Broadway Street, between India Street and Atlantic Street, subject to regulation by the Police Department.

RESOLUTION NO. 15414.

BE IT RESOLVED by the Common Council of the City of San Diego as follows:

That the Auditor be and he is hereby authorized to issue the following licenses, subject to regulation by the Police Department:-

W. M. Shepherd, auto stand at 3rd and C Streets.

L. J. Ascot & Sol. R. Hyams, messenger Service 930 D Street.

Marshall Agency, Detective Agency, By Marshall Smith.

Matthew Pfister, pool hall, 3 tables 1446 India.

L. Sherman, fruit and vegetables.

James R. Brown, free license peddle shoe laces 10 days.

W. A. Wilson, express stand, 2 wagons, 2nd & F and 1st & F Sts.

Merchants Detective Service, J. W. Sefton Bldg. 1 person.

Wirtz Auto Service, solicitor, s.w. cor 4th and Broadway.

Scenic Route Auto Stage, runner s.w. cor 5th & Broadway.

RESOLUTION NO. 15415.

BE IT RESOLVED by the Common Council of the City of San Diego as follows:

That the following changes be and they are hereby made in the Police Department of the City of San Diego, California, to-wit:-

William Grigsby, relieved from rank of Mounted Patrolman to rank of Patrolman,

C. S. G. Hyatt, relieved from rank of Inspector and appointed to rank of Mounted Patrolman, vice William Grigsby relieved.

I HEREBY CERTIFY that the above and foregoing are full, true and correct copies of Resolutions Nos. 15392, 15393, 15394, 15395, 15396, 15397, 15398, 15399, 15400, 15401, 15402, 15403, 15404, 15405, 15406, 15407, 15408, 15409, 15410, 15411, 15412, 15413, 15414 and 15415 of the resolutions of the City of San Diego, California, as adopted by the Common Council of said City on the 22nd day of October, 1913.

Allen H. Wright,

City Clerk of the City of San Diego, California.

By Y. A. Jacques Deputy.

RESOLUTION ORDERING WORK NO. 15416.

Thirty-third Street.

RESOLVED, by the Common Council of the City of San Diego, California, that the public

interest and convenience of said City require the work hereinafter described to be done, and the time prescribed during which objections to said work and improvement might be made having expired, and no objection thereto having been made, and said Common Council hereby finding that no assessment is necessary therefor:

NOW, THEREFORE, the said Common Council hereby orders the following work to be done in said city, to-wit:

The closing up of Thirty-third Street, in the City of San Diego, California, from the south line of T Street to a point 150 feet south from the south line of T Street.

And said portion of said Thirty-third Street is hereby closed.

Passed and adopted by the said Common Council of the said City of San Diego, California, this 22nd day of October, 1913, by the following vote, to-wit:

AYES---COUNCILMEN Schmidt, Manney, Benbough, Fay and Adams.

NOES---NONE.

ABSENT-NONE.

D. K. Adams,

President of the Common Council of the City of
San Diego, California.

I HEREBY CERTIFY that the above and foregoing Resolution was passed by the Common Council of the said City of San Diego, at the time and by the vote, above stated.

Allen H. Wright,

City Clerk of the City of San Diego, California, and Ex-Officio
Clerk of the Common Council of the City of San Diego.

(SEAL)

By W. E. Bartlett Deputy.

I HEREBY CERTIFY that the above and foregoing is a full, true and correct copy of Resolution No. 15416 of the resolutions of the City of San Diego, California, as adopted by the Common Council of said City on the 22nd day of October, 1913.

Allen H. Wright,

City Clerk of the City of San Diego, California.

By Y. A. Jacques Deputy.

RESOLUTION ORDERING WORK NO. 15417.

Bancroft Street.

RESOLVED, by the Common Council of the City of San Diego, California, that the public interest and convenience of said City require the work hereinafter described to be done, and the time prescribed during which objections to said work and improvement might be made having expired, and no objection thereto having been made, and said Common Council hereby finding that no assessment is necessary therefor:

NOW, THEREFORE, the said Common Council hereby orders the following work to be done in said city, to-wit:

The closing up of Bancroft Street, in the City of San Diego, California, from the south line of T Street to a point 150 feet south from the south line of T Street.

And said portion of said Bancroft Street is hereby closed.

Passed and adopted by the said Common Council of the said City of San Diego, California, this 22nd day of October, 1913, by the following vote, to-wit:

AYES---COUNCILMEN Schmidt, Manney, Benbough, Fay and Adams.

NOES---NONE.

ABSENT-NONE.

D. K. Adams,

President of the Common Council of the City of
San Diego, California.

I HEREBY CERTIFY that the above and foregoing Resolution was passed by the Common Council of the said City of San Diego, at the time and by the vote, above stated.

Allen H. Wright,

City Clerk of the City of San Diego, California, and Ex-Officio
Clerk of the Common Council of the City of San Diego.

(SEAL)

By W. E. Bartlett Deputy.

I HEREBY CERTIFY that the above and foregoing is a full, true and correct copy of Resolution No. 15417 of the resolutions of the City of San Diego, California, as adopted by the Common Council of said City on the 22nd day of October, 1913.

Allen H. Wright,

City Clerk of the City of San Diego, California.

By Y. A. Jacques Deputy.

RESOLUTION ORDERING WORK NO. 15418.

Brant Street.

RESOLVED, by the Common Council of the City of San Diego, California, that the public interest and convenience of said City require the work hereinafter described to be done, and the time prescribed during which objections to said work and improvement might be made having expired, and no objection thereto having been made, and said Common Council hereby finding that no assessment is necessary therefor:

NOW, THEREFORE, the said Common Council hereby orders the following work to be done in said city, to-wit:

The closing up of the east five feet and the west fifteen feet of Brant Street, in the City of San Diego, California, from the north line of Washington Street to the south line of Lewis Street.

And said portions of said Brant Street are hereby closed.

Passed and adopted by the said Common Council of the said City of San Diego, California, this 22nd day of October, 1913, by the following vote, to-wit:

AYES---COUNCILMEN Schmidt, Manney, Benbough, Fay and Adams.

NOES---NONE.

ABSENT-NONE.

D. K. Adams,

President of the Common Council of the City of
San Diego, California.

I HEREBY CERTIFY that the above and foregoing Resolution was passed by the Common Council of the said City of San Diego, at the time and by the vote, above stated.

Allen H. Wright,

City Clerk of the City of San Diego, California, and Ex-Officio
Clerk of the Common Council of the City of San Diego.

(SEAL)

By W. E. Bartlett Deputy.

I HEREBY CERTIFY that the above and foregoing is a full, true and correct copy of Resolution No. 15418 of the resolutions of the City of San Diego, California, as adopted by the Common Council of said City on the 22nd day of October, 1913.

Allen H. Wright,

City Clerk of the City of San Diego, California.

By Y. A. Jacques Deputy.

RESOLUTION NO. 15419.

GRANTING PERMISSION TO PROPERTY OWNERS ON 27TH STREET TO

GRADE A PORTION OF SAID STREET AT PRIVATE CONTRACT.

BE IT RESOLVED By the Common Council of the City of San Diego, as follows:

That in pursuance of a petition therefor, as contained in Document No. 68035, on file in the office of the City Clerk of said City, A. M. Lane, Sun Harbor Security Company, John Barnett, Selma Swarstad, O. A. Carlson, Elise Suter, H. E. Kinyon, Edwin Clark, H. J. Crippen, M. Mathan, Walter V. Cook, Dominik Jud, Orion Wing, E. W. Loring, Mrs. Josephine Swanson, Mary Gottesburen, be and they are hereby granted permission to grade 27th Street, in said City, between the south line of E Street and the north line of G Street, to its full width, and to its official grade, by private contract, at their own expense, according to the specifications therefor contained in Ordinance No. 3510 of the ordinances of said City.

In case any electric poles or apparatus, or any public service pipes or conduits are encountered in the course of such private improvement, the person making such improvement shall serve notice upon the person, company or corporation owning or controlling such public utilities, to lower, remove, or protect the same, before such private improvement shall be made.

Provided, that as a part of said work, said property owners shall construct and install sufficient and proper fences, guards, and barriers to safeguard said street, and shall also construct all necessary conduits, drains, pipes, catch-basins and gutters for the proper drainage of said street, between said points.

That all of said work shall be done under the direction and to the satisfaction of the Superintendent of Streets of said City, and all surplus dirt shall be deposited at the places designated by said Superintendent of Streets.

That said work shall be commenced on or before the 1st day of November, 1913, and shall be fully completed on or before the 1st day of February, 1914.

Passed and adopted by the said Common Council of the said City of San Diego, California, this 22nd day of October, 1913, by the following vote, to-wit:

AYES---COUNCILMEN Schmidt, Manney, Benbough, Fay and Adams.

NOES---NONE.

ABSENT-NONE.

D. K. Adams,

President of the Common Council of the City of
San Diego, California.

I HEREBY CERTIFY that the above and foregoing Resolution was passed by the Common Council of the said City of San Diego, at the time and by the vote above stated.

Allen H. Wright,

City Clerk of the City of San Diego, California, and Ex-Officio
Clerk of the Common Council of Said City of San Diego.

(SEAL)

By W. E. Bartlett Deputy.

I HEREBY CERTIFY that the above and foregoing is a full, true and correct copy of Resolution No. 15419 of the resolutions of the City of San Diego, California, as adopted by the Common Council of said City on the 22nd day of October, 1913.

Allen H. Wright,

City Clerk of the City of San Diego, California.

By Y. A. Jacques Deputy.

RESOLUTION NO. 15420.

BE IT RESOLVED by the Common Council of the City of San Diego as follows:

That the San Diego Sheet and Metal Works be and it is hereby granted permission to install a stove distillate storage tank for R. M. Coffin at the n. w. corner of Locust and Freeman Streets, subject to the approval of the Fire Marshal.

R E S O L U T I O N N O . 1 5 4 2 1 .

BE IT RESOLVED by the Common Council of the City of San Diego as follows:

That E. A. McAlpine contractor for the construction of a deep sewer on Fifth Street, in said City, be and he is hereby granted an extension of twenty (20) days time in which to complete the work of installing said deep sewer on Fifth Street, and the Superintendent of Streets is hereby directed to endorse such extension upon the contract between the City of San Diego, and E. A. McAlpine for the doing of said work.

R E S O L U T I O N N O . 1 5 4 2 2 .

BE IT RESOLVED by the Common Council of the City of San Diego as follows:

That L. H. Arnold Company be and it is hereby authorized to install a crude oil storage tank for B. W. Lubin at the S. W. Corner of 1st and F Streets, subject to the approval of the Fire Marshal.

R E S O L U T I O N N O . 1 5 4 2 3 .

BE IT RESOLVED by the Common Council of the City of San Diego as follows:

That Bishop Company be and it is hereby authorized to install a crude oil storage tank capacity 1200 gallons for the Bishop Company at 446 H Street, subject to the approval of the Fire Marshal.

R E S O L U T I O N N O . 1 5 4 2 4 .

BE IT RESOLVED by the Common Council of the City of San Diego as follows:

That W. Guynn be and he is hereby granted permission to install a 200 gallon distillate storage tank on Broadway, subject to the approval of the Fire Marshal.

R E S O L U T I O N N O . 1 5 4 2 5 .

BE IT RESOLVED by the Common Council of the City of San Diego as follows:

That the Ingle Manufacturing Company be and it is hereby granted permission to install a 125 gallon distillate storage tank for A. B. McAlexander at 1732 National Avenue, subject to the approval of the Fire Marshal.

R E S O L U T I O N N O . 1 5 4 2 6 .

BE IT RESOLVED by the Common Council of the City of San Diego as follows:

That the Water Department be and it is hereby authorized to make the following extensions of mains in said City, to-wit:-

2" main in Thorn Street, from 10 ft. E of C of Herman St to W. 40' of E 85' of Lot 48, blk 5, Frary Hts Add. Approximately 200 feet.

2" main in Campus Ave from 330 ft N of N line of Madison Ave to Lots 9 & 10, blk 26, Univ. Hts. Add. Approx 60 feet.

2" main in Brunner Street, from 10 feet S of C of Webster Street to Lot 11, Block 3, Stratford Park Addition, approximately 100 feet.

R E S O L U T I O N N O . 1 5 4 2 7 /

BE IT RESOLVED by the Common Council of the City of San Diego as follows:

That the Sunny Side Brick and Tile Company be and it is hereby granted permission to install a steam boiler in Rose Canyon, Pueblo Lot 1267, subject to the approval of the Boiler Inspector.

R E S O L U T I O N N O. 1 5 4 2 8.

BE IT RESOLVED by the Common Council of the City of San Diego as follows:

That the Southern California Baking Company be and it is hereby granted permission to install a steam boiler at 129-149 Fourteenth Street, subject to the approval of the Boiler Inspector.

R E S O L U T I O N N O. 1 5 4 2 9.

BE IT RESOLVED by the Common Council of the City of San Diego as follows:

That the Chief of Police be and he is hereby authorized to issue Permit No. 22 to Dr. J. B. Conway a physician residing at 1568 5th Street to carry concealed a pistol or revolver for his own protection only, said permission to be revoked if the privilege is abused, and to expire October the 27th, 1914.

R E S O L U T I O N N O. 1 5 4 3 0.

BE IT RESOLVED by the Common Council of the City of San Diego as follows:

That W. M. Younkin be and he is hereby granted permission, subject to the following conditions, to remove certain palm trees located in front of Lots 19 and 20, block 6 of Crittenden's Addition, on University Avenue, PROVIDED, said palm trees, or any of them shall not be removed by W. M. Younkin, or any other person, firm or corporation, to any place outside of the corporate limits of the City of San Diego.

R E S O L U T I O N N O. 1 5 4 3 1.

BE IT RESOLVED by the Common Council of the City of San Diego as follows:

That the Engineer submit elevations to establish the grade of Panorama Street, Valle Vista Terrace, in the City of San Diego, for its entire length.

R E S O L U T I O N N O. 1 5 4 3 2.

BE IT RESOLVED by the Common Council of the City of San Diego as follows:

That the City Engineer submit elevations to establish the grade on Cliff Street, Valle Vista Terrace, in the City of San Diego, for its entire length.

R E S O L U T I O N N O. 1 5 4 3 3.

BE IT RESOLVED by the Common Council of the City of San Diego as follows:

That M. D. Goodbody, contractor for the grading of Sixth Street in said City, be and he is hereby directed to prosecute the work of grading said Sixth Street to its early completion, in accordance with the terms of the Contract for the doing of said work, it being the sense of the Common Council to grant no extensions of time beyond the limit fixed by the Contract for the grading of said Sixth Street.

R E S O L U T I O N N O. 1 5 4 3 4.

BE IT RESOLVED by the Common Council of the City of San Diego as follows:

That the bid of the California Iron Works for the furnishing of one thousand (1000) lineal feet of 20" dredger pipe in accordance with Document No. 67395 be and it is hereby accepted.

R E S O L U T I O N N O. 1 5 4 3 5.

BE IT RESOLVED by the Common Council of the City of San Diego as follows:

That the following promotions and appointments be and they are hereby made in the San Diego Fire Department, to-wit:-

F. B. Haslam, from auto driver to Engineer.

H. S. Lindsey, from Auto Driver to Engineer.

George Maxie, from Fireman 1st Class to Auto Driver.

RESOLUTION NO. 15436.

BE IT RESOLVED by the Common Council of the City of San Diego as follows:

That the Auditor be and he is hereby authorized to issue a Retail Liquor License to John Snyder at 103 F Street, as a change of location from 1247 H Street, subject to regulation by the Police Department. Said transfer of location to take effect December 1st, 1913.

RESOLUTION NO. 15437.

BE IT RESOLVED by the Common Council of the City of San Diego as follows:

That the Auditor be and he is hereby authorized to issue the following licenses, subject to regulation by the Police Department, to-wit:-

John Prigge, employment Agency, 835 6th Street.

H. Hayashi, lunch stand at 5th, between H and I Street, to be a transfer of license from U. Osawa.

L. Galabis, lunch stand at 5th and I Streets.

W. H. Barnes, free license sell cough drops, (ex-soldier)

F. C. Manear, free license 30 days sell pencils, etc.

RESOLUTION NO. 15438.

BE IT RESOLVED by the Common Council of the City of San Diego as follows:

That the resignation of W. R. Andrews, as City Attorney of the City of San Diego, California, be and it is hereby accepted to take effect from and after the 1st day of November, 1913.

RESOLUTION NO. 15439.

BE IT RESOLVED by the Common Council of the City of San Diego as follows:

That Resolution No. 15218, in the matter of the improvement of Fifteenth Street, in the City of San Diego, from the south line of the 1400 acre public park to the north line of M Street, adopted by this Common Council on the 1st day of October, 1913, be, and the same is hereby repealed.

RESOLUTION NO. 15440.

BE IT RESOLVED, By the Common Council of the City of San Diego, as follows:

That it be and is hereby determined by this Common Council that Eighth Street from the north line of University Avenue to a point 840 feet north of the north line of University Avenue be improved between said points by the construction of sidewalks and curbs thereon, in accordance with the specifications for such work as contained in Ordinance No. 4860, approved Sept. 30, 1912.

That the owners of property front^{ing} upon said street between said points shall have until the 1st day of February, 1914, within which to construct sidewalks and curbs thereon at private contract.

That the City Engineer be and he is hereby authorized and directed to prepare a profile of the sidewalk of said street between said points, and furnish to any person applying therefor an estimate of the number of cubic yards of excavation or embankment necessary to bring any portion of the sidewalk of said street to its official grade.

That on said 1st day of February, 1914, said City Engineer shall furnish this Council a detailed report showing the amount of sidewalking and curbing yet to be done on said

street between said points.

That the City Clerk advertise the fact that said improvement has been decided upon, and that property owners desiring to construct sidewalks and curbs by private contract must complete said work on or before the said 1st day of February, 1914.

I HEREBY CERTIFY that the above and foregoing are full, true and correct copies of Resolutions Nos. 15420, 15421, 15422, 15423, 15424, 15425, 15426, 15427, 15428, 15429, 15430, 15431, 15432, 15433, 15434, 15435, 15436, 15437, 15438, 15439, and 15440 of the Resolutions of the City of San Diego, California, as adopted by the Common Council of said City on the 27th day of October, 1913.

Allen H. Wright,

City Clerk of the City of San Diego, California.

By Y. A. Jacques Deputy.

RESOLUTION OF INTENTION NO. 15441.

Sewer in Alley between Grim and Hart Streets,
and in Alley south of University Avenue.

BE IT RESOLVED that it is the intention of the Common Council of the City of San Diego, California, to order the following improvement to be made in said City, to-wit:

The construction in the alley between Grim Street and Hart Street, of a six-inch salt galzed vitrified pipe sewer, together with eight manholes and accessories, said sewer commencing at the present manhole at the intersection of the center line of the alley in block 30 of Park Villas with the north line of Upas Street, and running thence northerly through said block 30, and through blocks 29 and 28 of Park Villas, blocks G and B of McFadden & Buxton's North Park, and Blocks 7 and 2 of Hartley's North Park, to the center line of the alley running east and west through said block 2 of said Hartley's North Park.

Also, as a part of said work, the construction of a six-inch salt glazed vitrified pipe sewer, together with one flush-tank and accessories, in the alley running east and west in said block 2 of said Hartley's North Park.

That all of said work shall be done as shown upon and according to the plans, drawings and typical cross-sections and specifications therefor contained in Document No. 66273, on file in the office of the City Clerk of said City, and copies of which are on file in the office of the City Engineer of said City.

All of said plans, drawings and typical cross-sections and specifications contained in said Document No. 66273 are hereby approved and adopted as the plans, drawings and typical cross-sections and specifications to be followed in making said improvement; and by reference thereto all said plans, drawings and typical cross-sections and specifications contained in said Document No. 66273 are incorporated herein and made a part hereof.

All of said improvements to be made and said work to be done under and in conformity with that certain Act of the Legislature of the State of California, known as the "Vrooman Act."

That the contemplated work of improvement, hereinbefore mentioned, is in the opinion of said Common Council of more than local and ordinary public benefit, and the expense of said work and improvement is made chargeable upon the district hereinafter described, and said Common Council does hereby declare said district to be the district benefited by said work and improvement, and to be assessed to pay the costs and expenses thereof. Said district is described as follows, to-wit: All that real property in the said City of San Diego, included within the following exterior boundary lines, to-wit:

Beginning at the southwest corner of the intersection of University Avenue with Hart Street; thence south along the west line of Hart Street to an intersection with the north line

of Upas Street; thence west along the north line of Upas Street to an intersection with the east line of Grim Avenue; thence north along the east line of Grim Avenue to an intersection with the south line of University Avenue; thence east along the south line of University Avenue to the point or place of beginning; excepting therefrom all public streets, roads, alleys, avenues and highways.

A plat of which said district, indicating by a boundary line the extent of the territory included in said assessment district, approved by this Common Council, is on file in the office of the City Engineer of said City; reference to which is hereby made.

That the Evening Tribune, a daily newspaper published and circulated, and of general circulation, in the said City of San Diego, be, and it is hereby designated as the newspaper in which this Resolution of Intention shall be published by two insertions, and the notice of the passage thereof shall be published by two insertions, in the manner and by the persons required by law.

That the Clerk of the said City of San Diego be, and he is hereby directed to post this Resolution conspicuously for two days on or near the chamber door of the said Common Council, and to cause the same to be published by two insertions in said daily newspaper in the manner required by law.

That the Street Superintendent of the said City of San Diego shall, after the passage of this Resolution of Intention, cause to be conspicuously posted along all streets and parts of streets and other public places and rights of way where the work and improvement hereinbefore described is to be done and made, notices of the passage of this Resolution, in the manner and in the form required by law, and shall also cause a notice similar in substance to be published by two insertions in said daily newspaper, in the manner required by law, and thereupon said Superintendent of Streets shall cause to be filed in the office of the City Clerk of said City, affidavits showing the posting and publication of the said notices of street work.

That the City Clerk of said City be, and he is hereby directed, immediately upon the passage of this Resolution of Intention, to mail, with postage thereon prepaid, to each property owner whose property is to be assessed to pay the costs and expenses of said improvement, a postal card containing notice of the passage of this Resolution designating the location and limits of the improvement provided for herein, and referring to this resolution for particulars, and stating that property belonging to such owner is to be assessed for said improvement, all in the manner, substance and form as prescribed by law; and thereupon said Clerk shall cause be filed affidavits in proof of such mailing.

Passed and adopted by the said common Council of the said City of San Diego, California, this 27th day of October, 1913, by the following vote, to-wit:

AYES---COUNCILMEN Schmidt, Manney, Benbough, Fay and Adams.

NOES---NONE.

ABSENT-NONE.

D. K. Adams,

President of the Common Council of the City of San Diego, California.

I HEREBY CERTIFY that the above and foregoing Resolution of Intention was passed by the Common Council of the said City of San Diego, at the time and by the vote above stated.

Allen H. Wright,

City Clerk of the City of San Diego, California, and Ex-Officio Clerk of the Common Council of the City of San Diego.

(SEAL)

By W. E. Bartlett Deputy.

I HEREBY CERTIFY that the above and foregoing is a full, true and correct copy of

Resolution No. 15441 of the resolutions of the City of San Diego, California, as adopted by the Common Council of said City on the 27th day of October, 1913.

Allen H. Wright,

City Clerk of the City of San Diego, California.

By *W. A. Jacques* Deputy.

RESOLUTION OF INTENTION NO. 15442.

Sewer in Alley between Kansas and Thirtieth Streets.

BE IT RESOLVED, that it is the intention of the Common Council of the City of San Diego, California, to order the following improvement to be made in said City, to-wit:

The construction in the alley between Kansas Street and Thirtieth Street of a six-inch salt-glazed vitrified pipe sewer, together with seven man-holes and accessories, said sewer commencing at the present manhole located in University Avenue at a point 40 feet south from the north line thereof, and 150 feet east from the east line of Kansas Street, and running thence northerly through blocks 206, 165, 154 and 119, of University Heights, a distance of 2265 feet to the center line of the alley running east and west through said block 119; according to the plans, drawings and typical cross-sections and specifications contained in Document No. 67009, on file in the office of the City Clerk of said City, and copies of which are on file in the office of the City Engineer of said City.

All of said plans, drawings and typical cross-sections and specifications contained in said Document No. 67009 are hereby approved and adopted as the plans, drawings and typical cross-sections and specifications to be followed in making said improvement; and by reference thereto, all said plans, drawings and typical cross-sections and specifications contained in said Document No. 67009 are incorporated herein and made a part hereof.

All of said improvements to be made and said work to be done under and in conformity with that certain Act of the Legislature of the State of California, known as the "Vrooman Act."

That the contemplated work of improvement, hereinbefore mentioned, is in the opinion of said Common Council of more than local and ordinary public benefit, and the expense of said work and improvement is made chargeable upon the district hereinafter described, and said Common Council does hereby declare said district to be the district benefited by said work and improvement, and to be assessed to pay the costs and expenses thereof. Said district is described as follows, to-wit: All that real property in the said City of San Diego, included within the following exterior boundary lines, to-wit:

Beginning at the northwest corner of the intersection of University Avenue with Thirtieth Street; thence north along the west line of Thirtieth Street to a point distant 150 feet south from the south line of El Cajon Avenue; thence west on a line parallel to and distant 150 feet south from the south line of El Cajon Avenue to an intersection with the east line of Kansas Street; thence south along the east line of Kansas Street to an intersection with the north line of University Avenue; thence east along the north line of University Avenue to the point or place of beginning; excepting therefrom all public streets, roads, alleys, avenues and highways.

Said University Heights being according to the Amended Map of said University Heights made by G. A. d'Hemecourt, filed in Book 8 of Lis Pendens, at page 36, in the County Recorder's office of San Diego County, California.

A plat of which said district, indicating by a boundary line the extent of the territory included in said assessment district, approved by this Common Council, is on file in the office of the City Engineer of said City; reference to which is hereby made.

That the Evening Tribune, a daily newspaper published and circulated, and of general

circulation, in the said City of San Diego, be, and it is hereby designated as the newspaper in which this Resolution of Intention shall be published by two insertions, and the notice of the passage thereof shall be published by two insertions, in the manner and by the persons required by law.

That the Clerk of the said City of San Diego be, and he is hereby directed to post this Resolution conspicuously for two days on or near the chamber door of the said Common Council, and to cause the same to be published by two insertions in said daily newspaper in the manner required by law.

That the Street Superintendent of the said City of San Diego shall, after the passage of this Resolution of Intention, cause to be conspicuously posted along all streets and parts of streets and other public places and rights of way where the work and improvement hereinbefore described is to be done and made, notices of the passage of this Resolution, in the manner and in the form required by law, and shall also cause a notice similar in substance to be published by two insertions in said daily newspaper, in the manner required by law, and thereupon said Superintendent of Streets shall cause to be filed in the office of the City Clerk of said City, affidavits showing the posting and publication of the said notices of street work.

That the City Clerk of said City be, and he is hereby directed, immediately upon the passage of this Resolution of Intention, to mail, with postage thereon prepaid, to each property owner whose property is to be assessed to pay the costs and expenses of said improvement, a postal card containing notice of the passage of this Resolution, designating the location and limits of the improvement provided for herein, and referring to this resolution for particulars, and stating that property belonging to such owner is to be assessed for said improvement, all in the manner, substance and form as prescribed by law; and thereupon said Clerk shall cause to be filed affidavits in proof of such mailing.

Passed and adopted by the said Common Council of the said City of San Diego, California, this 27th day of October, 1913, by the following vote, to-wit:

AYES---COUNCILMEN Schmidt, Manney, Benbough, Fay and Adams.

NOES---NONE.

ABSENT-NONE.

D. K. Adams,

President of the Common Council of the City of
San Diego, California.

I HEREBY CERTIFY that the above and foregoing Resolution of Intention was passed by the Common Council of the said City of San Diego, at the time and by the vote above stated.

Allen H. Wright,

City Clerk of the City of San Diego, California, and Ex-Officio
Clerk of the Common Council of the City of San Diego.

(SEAL)

By W. E. Bartlett Deputy.

I HEREBY CERTIFY that the above and foregoing is a full, true and correct copy of Resolution No. 15442 of the resolutions of the City of San Diego, California, as adopted by the Common Council of said City on the 27th day of October, 1913.

Allen H. Wright,

City Clerk of the City of San Diego, California.

By Y. A. Jacques Deputy.

RESOLUTION OF INTENTION NO. 15443.

Sewer in University Avenue, and in alley between Ohio and Illinois Streets.

BE IT RESOLVED that it is the intention of the Common Council of the City of San Diego, California, to order the following improvement to be made in said City, to-wit:

The construction of a six-inch salt glazed vitrified pipe sewer, together with one flush-tank, four manholes and accessories, said sewer commencing at the present manhole in University Avenue, at a point 40 feet south from the north line of University Avenue and 150 feet west from the west line of Ohio Street produced southerly, and running thence easterly a distance of 380 feet to the center line of the alley between Ohio Street and Illinois Street, produced southerly; thence running northerly through blocks 208 and 163 of University Heights a distance of 1295 feet, to a point 25 feet south from the south line of Polk Avenue; according to the plans, drawings and typical cross-sections and specifications therefor contained in Document No. 67011, on file in the office of the City Clerk of said City, and copies of which are on file in the office of the City Engineer of said City.

All of said plans, drawings and typical cross-sections and specifications contained in said Document No. 67011 are hereby approved and adopted as the plans, drawings and typical cross-sections and specifications to be followed in making said improvement; and by reference thereto, all said plans, drawings and typical cross-sections and specifications contained in said Document No. 67011 are incorporated herein and made a part hereof.

All of said improvements to be made and said work to be done under and in conformity with that certain Act of the Legislature of the State of California, known as the "Vrooman Act."

That the contemplated work of improvement, hereinbefore mentioned, is in the opinion of said Common Council of more than local and ordinary public benefit, and the expense of said work and improvement is made chargeable upon the district hereinafter described, and said Common Council does hereby declare said district to be the district benefited by said work and improvement, and to be assessed to pay the costs and expenses thereof. Said district is described as follows, to-wit: All that real property in the said City of San Diego, included within the following exterior boundary lines, to-wit:

Beginning at the southwest corner of the intersection of Illinois Street with Polk Avenue; thence south along the west line of Illinois Street to an intersection with the south line of University Avenue; thence west along the south line of University Avenue to an intersection with the west line of Grim Avenue; thence south along the west line of Grim Avenue to a point distant 110 feet south from the south line of University Avenue; thence west on a line parallel to and distant 110 feet south from the south line of University Avenue to an intersection with the east line of Ray Street; thence north along the east line of Ray Street to an intersection with the south line of University Avenue; thence northeasterly to the northeast corner of the intersection of University Avenue with Ohio Street; thence north along the east line of Ohio Street to an intersection with the south line of Polk Avenue; thence east along the south line of Polk Avenue to the point or place of beginning; excepting therefrom all public streets, roads, alleys, avenues and highways.

Said University Heights being according to the Amended Map of said University Heights made by G. A. d'Hemecourt, filed in Book 8 of Lis Pendens, at page 36, in the office of the County Recorder of San Diego County, California.

A plat of which said district, indicating by a boundary line the extent of the territory included in said assessment district, approved by this Common Council, is on file in the office of the City Engineer of said City; reference to which is hereby made.

That the Evening Tribune, a daily newspaper published and circulated, and of general circulation, in the said City of San Diego, be, and it is hereby designated as the newspaper in which this Resolution of Intention shall be published by two insertions, and the notice of the passage thereof shall be published by two insertions, in the manner and by the persons required by law.

That the Clerk of the said City of San Diego be, and he is hereby directed to post this Resolution conspicuously for two days on or near the chamber door of the said Common

Council, and to cause the same to be published by two insertions in said daily newspaper in the manner required by law.

That the Street Superintendent of the said City of San Diego shall, after the passage of this Resolution of Intention, cause to be conspicuously posted along all streets and parts of streets and other public places and rights of way where the work and improvement hereinbefore described is to be done and made, notices of the passage of this Resolution, in the manner and in the form required by law, and shall also cause a notice similar in substance to be published by two insertions in said daily newspaper, in the manner required by law, and thereupon said Superintendent of Streets shall cause to be filed in the office of the City Clerk of said City, affidavits showing the posting and publication of the said notices of street work.

That the City Clerk of said City be, and he is hereby directed, immediately upon the passage of this Resolution of Intention, to mail, with postage thereon prepaid, to each property owner whose property is to be assessed to pay the costs and expenses of said improvement, a postal card containing notice of the passage of this Resolution, designating the location and limits of the improvement provided for herein, and referring to this resolution for particulars, and stating that property belonging to such owner is to be assessed for said improvement, all in the manner, substance and form as prescribed by law; and thereupon said Clerk shall cause to be filed affidavits in proof of such mailing.

Passed and adopted by the said Common Council of the said City of San Diego, California, this 27th day of October, 1913, by the following vote, to-wit:

AYES---COUNCILMEN Schmidt, Manney, Benbough, Fay and Adams.

NOES---NONE.

ABSENT-NONE.

D. K. Adams,

President of the Common Council of the City of San Diego, California.

I HEREBY CERTIFY that the above and foregoing Resolution of Intention was passed by the Common Council of the said City of San Diego, at the time and by the vote above stated.

Allen H. Wright,

City Clerk of the City of San Diego, California, and Ex-Officio Clerk of the Common Council of the City of San Diego.

(SEAL)

By W. E. Bartlett Deputy.

I HEREBY CERTIFY that the above and foregoing is a full, true and correct copy of Resolution No. 15443 of the resolutions of the City of San Diego, California, as adopted by the Common Council of said City on the 27th day of October, 1913.

Allen H. Wright,

City Clerk of the City of San Diego, California.

By Y. A. Jacques Deputy.

RESOLUTION OF INTENTION NO. 15444.

Sewer in Alley between 30th and Ohio Streets.

BE IT RESOLVED, that it is the intention of the Common Council of the City of San Diego, California, to order the following improvement to be made in said City, to-wit:

The construction in the alley between Thirtieth Street and Ohio Street, of a six-inch salt-glazed vitrified pipe sewer, together with one flush-tank, five manholes and accessories, said sewer commencing at the intersection of the center line of the alley in block 207 of University Heights with the north line of University Avenue, and running thence northerly through said block 207, and through blocks 164 and 155 of University Heights, a distance of 1935 feet to a point 25 feet south from the south line of Howard Avenue; according

to the plans, drawings and typical cross-sections and specifications therefor contained in Document No. 67010, on file in the office of the City Clerk of said City, and copies of which are on file in the office of the City Engineer of said City.

All of said plans, drawings and typical cross-sections and specifications contained in said Document No. 67010, are hereby approved and adopted as the plans, drawings and typical cross-sections and specifications to be followed in making said improvement; and by reference thereto, all said plans, drawings and typical cross-sections and specifications contained in said Document No. 67010, are incorporated herein and made a part hereof.

All of said improvements to be made and said work to be done under and in conformity with that certain Act of the Legislature of the State of California, known as the "Vrooman Act."

That the contemplated work of improvement, hereinbefore mentioned, is in the opinion of said Common Council of more than local and ordinary public benefit, and the expense of said work and improvement is made chargeable upon the district hereinafter described, and said Common Council does hereby declare said district to be the district benefited by said work and improvement, and to be assessed to pay the costs and expenses thereof. Said district is described as follows, to-wit: All that real property in the said City of San Diego, included within the following exterior boundary lines, to-wit:

Beginning at a point on the west line of Ohio Street distant 50 feet north from the north line of University Avenue; thence west on a line parallel to and distant 50 feet north from the north line of University Avenue to an intersection with the east line of the alley in block 207 of University Heights; thence north along the east line of the alley in said block 207 to a point distant 100 feet north from the north line of University Avenue; thence west on a line parallel to and distant 100 feet north from the north line of University Avenue to an intersection with the east line of Thirtieth Street; thence north along the east line of Thirtieth Street to an intersection with the south line of Howard Avenue; thence east along the south line of Howard Avenue to an intersection with the west line of Ohio Street; thence south along the west line of Ohio Street to the point or place of beginning; excepting therefrom all public streets, roads, alleys, avenues and highways.

Said University Heights being according to the Amended Map of University Heights made by G. A. d'Hemecourt, filed in Book 8 of Lis Pendens, at page 36, in the office of the County Recorder of San Diego County, California.

A plat of which said district, indicating by a boundary line the extent of the territory included in said assessment district, approved by this Common Council, is on file in the office of the City Engineer of said City; reference to which is hereby made.

That the Evening Tribune, a daily newspaper published and circulated, and of general circulation, in the said City of San Diego, be, and it is hereby designated as the newspaper in which this Resolution of Intention shall be published by two insertions, and the notice of the passage thereof shall be published by two insertions, in the manner and by the persons required by law.

That the Clerk of the said City of San Diego be, and he is hereby directed to post this Resolution conspicuously for two days on or near the chamber door of the said Common Council, and to cause the same to be published by two insertions in said daily newspaper in the manner required by law.

That the Street Superintendent of the said City of San Diego shall, after the passage of this Resolution of Intention, cause to be conspicuously posted along all streets and parts of streets and other public places and rights of way where the work and improvement hereinbefore described is to be done and made, notices of the passage of this Resolution, in the manner and in the form required by law, and shall also cause a notice similar in substance to be published by two insertions in said daily newspaper, in the manner required by law, and

thereupon said Superintendent of Streets shall cause to be filed in the office of the City Clerk of said City, affidavits showing the posting and publication of the said notices of street work.

That the City Clerk of said City be, and he is hereby directed, immediately upon the passage of this Resolution of Intention, to mail, with postage ^{thereon} prepaid, to each property owner whose property is to be assessed to pay the costs and expenses of said improvement, a postal card containing notice of the passage of this Resolution, designating the location and limits of the improvement provided for herein, and referring to this resolution for particulars, and stating that property belonging to such owner is to be assessed for said improvement, all in the manner, substance and form as prescribed by law; and thereupon said Clerk shall cause to be filed affidavits in proof of such mailing.

Passed and adopted by the said Common Council of the said City of San Diego, California, this 27th day of October, 1913, by the following vote, to-wit:
AYES---COUNCILMEN Schmidt, Manney, Benbough, Fay and Adams.
NOES---NONE.
ABSENT-NONE.

D. K. Adams,

President of the Common Council of the City of San Diego, California.

I HEREBY CERTIFY that the above and foregoing Resolution of Intention was passed by the Common Council of the said City of San Diego, at the time and by the vote above stated.

Allen H. Wright,

City Clerk of the City of San Diego, California, and Ex-Officio Clerk of the Common Council of the City of San Diego.

(SEAL) By W. E. Bartlett Deputy.

I HEREBY CERTIFY that the above and foregoing is a full, true and correct copy of Resolution No. 15444 of the resolutions of the City of San Diego, California, as adopted by the Common Council of said City on the 27th day of October, 1913.

Allen H. Wright,

City Clerk of the City of San Diego, California.

By Y. A. Jacques Deputy.

RESOLUTION OF INTENTION NO. 15445.

Sewer in Alley between Hart and Herman Streets.

BE IT RESOLVED that it is the intention of the Common Council of the City of San Diego, California, to order the following improvement to be made in said City, to-wit:

The construction in the alley between Hart Street and Herman Street, of a six-inch salt glazed vitrified pipe sewer, together with eight manholes and accessories, said sewer commencing at the present manhole at the intersection of the center line of the alley in block 35 of Park Villas with the north line of Upas Street, and running thence northerly through said block 35, and through blocks 34 and 33 of Park Villas, blocks "F" and "C" of McFadden & Buxton's North Park, and blocks 6 and 3 of Hartley's North Park, to the center of the alley running east and west through said block 3 of Hartley's North Park.

Also, as a part of said work, the construction of a six-inch salt glazed vitrified pipe sewer, together with one flush-tank and accessories, in the alley running east and west in said block 3 of said Hartley's North Park.

That all of said work shall be done as shown upon and according to, the plans, drawings and typical cross-sections and specifications therefor contained in Document No. 66274, on file in the office of the City Clerk of said City, and copies of which are on file in the office of the City Engineer of said City.

All of said plans, drawings and typical cross-sections and specifications contained in said Document No. 66274 are hereby approved and adopted as the plans, drawings and typical cross-sections and specifications to be followed in making said improvement; and by reference thereto, said plans, drawings and typical cross-sections and specifications contained in said Document No. 66274 are incorporated herein and made a part hereof.

All of said improvements to be made and said work to be done under and in conformity with that certain Act of the Legislature of the State of California, known as the "Vrooman Act."

That the contemplated work of improvement, hereinbefore mentioned, is in the opinion of said Common Council of more than local and ordinary public benefit, and the expense of said work and improvement is made chargeable upon the district hereinafter described, and said Common Council does hereby declare said district to be the district benefited by said work and improvement, and to be assessed to pay the costs and expenses thereof. Said district is described as follows, to-wit: All that real property in the said City of San Diego, included within the following exterior boundary lines, to-wit:

Beginning at the southwest corner of the intersection of University Avenue with Herman Street; thence south along the west line of Herman Street to an intersection with the north line of Upas Street; thence west along the north line of Upas Street to an intersection with the east line of Hart Street; thence north along the east line of Hart Street to an intersection with the south line of University Avenue; thence east along the south line of University Avenue to the point or place of beginning; excepting therefrom all public streets, roads, alleys, avenues and highways.

A plat of which said district, indicating by a boundary line the extent of the territory included in said assessment district, approved by this Common Council, is on file in the office of the City Engineer of said City; reference to which is hereby made.

That the Evening Tribune, a daily newspaper published and circulated, and of general circulation, in the said City of San Diego, be, and it is hereby designated as the newspaper in which this Resolution of Intention shall be published by two insertions, and the notice of the passage thereof shall be published by two insertions, ~~in said daily newspaper~~ in the manner required by law.

That the Clerk of the said City of San Diego be, and he is hereby directed to post this Resolution conspicuously for two days on or near the chamber door of the said Common Council, and to cause the same to be published by two insertions in said daily newspaper in the manner required by law.

That the Street Superintendent of the said City of San Diego shall, after the passage of this Resolution of Intention, cause to be conspicuously posted along all streets and parts of streets and other public places and rights of way where the work and improvement hereinbefore described is to be done and made, notices of the passage of this Resolution, in the manner and in the form required by law, and shall also cause a notice similar in substance to be published by two insertions in said daily newspaper, in the manner required by law, and thereupon said Superintendent of Streets shall cause to be filed in the office of the City Clerk of said City, affidavits showing the posting and publication of the said notices of street work.

That the City Clerk of said City be, and he is hereby directed, immediately upon the passage of this Resolution of Intention, to mail, with postage thereon prepaid, to each property owner whose property is to be assessed to pay the costs and expenses of said improvement, a postal card containing notice of the passage of this Resolution, designating the location and limits of the improvement provided for herein, and referring to this resolution for particulars, and stating that property belonging to such owner is to be assessed for said improvement, all in the manner, substance and form as prescribed by law; and thereupon said

Clerk shall cause to be filed affidavits in proof of such mailing.

Passed and adopted by the said Common Council of the said City of San Diego, California, this 27th day of October, 1913, by the following vote, to-wit:

AYES---COUNCILMEN Schmidt, Manney, Benbough, Fay and Adams.

NOES---NONE.

ABSENT-NONE.

D. K. Adams,

President of the Common Council of the City of
San Diego, California.

I HEREBY CERTIFY that the above and foregoing Resolution of Intention was passed by the Common Council of the said City of San Diego, at the time and by the vote above stated.

Allen H. Wright,

City Clerk of the City of San Diego, California, and Ex-Officio
Clerk of the Common Council of the City of San Diego.

(SEAL)

By W. E. Bartlett Deputy.

I HEREBY CERTIFY that the above and foregoing is a full, true and correct copy of Resolution No. 15446 of the resolutions of the city of San Diego, California, as adopted by the Common Council of said City on the 27th day of October, 1913.

Allen H. Wright,

City Clerk of the City of San Diego, California.

By Y. Jacques Deputy.

RESOLUTION OF INTENTION NO. 15446.

Sewer in Sixth Street and F Street.

BE IT RESOLVED, that it is the intention of the Common Council of the City of San Diego, California, to order the following improvement to be made in said City of San Diego, to-wit:

The construction of a salt glazed vitrified pipe sewer, together with five manholes and accessories, commencing at a point 25 feet south of the north curb line of F Street and 12 feet east of the west curb line of Fifth Street; thence east on F Street to a point on Sixth Street 12 feet east of the west curb line of said Sixth Street; thence north on Sixth Street to a point 14 feet north from the center line of B Street, said point being distant 12 feet east of the west curb line of said Sixth Street; according to the plans, drawings and typical cross-sections and specifications therefor contained in Document No. 67122, on file in the office of the City Clerk of said City, and copies of which are on file in the office of the City Engineer of said City.

All of said plans, drawings and typical cross-sections and specifications contained in said Document No. 67122, are hereby approved and adopted as the plans, drawings and typical cross-sections and specifications to be followed, in making said improvement; and by reference thereto, all said plans, drawings and typical cross-sections and specifications contained in said Document No. 67122 are incorporated herein and made a part hereof.

All of said improvements to be made and said work to be done under and in conformity with that certain Act of the Legislature of the State of California, known as the "Vrooman Act."

That the contemplated work of improvement, hereinbefore mentioned, is in the opinion of said Common Council of more than local and ordinary public benefit, and the expense of said work and improvement is made chargeable upon the district hereinafter described, and said Common Council does hereby declare said district to be the district benefited by said work and improvement, and to be assessed to pay the costs and expenses thereof. Said district is described as follows, to-wit: All that real property in the said City of San Diego,

included within the following exterior boundary lines, to-wit:

Beginning at a point on the east line of Sixth Street distant 50 feet south from the south line of F Street; thence east on a line parallel to and distant 50 feet south from the south line of F Street to a point distant 100 feet east from the east line of Sixth Street; thence north on a line parallel to and distant 100 feet east from the east line of Sixth Street to a point distant 50 feet north from the north line of B Street; thence west on a line parallel to and distant 50 feet north from the north line of B Street to a point distant 100 feet west from the west line of Sixth Street; thence south on a line parallel to and distant 100 feet west from the west line of Sixth Street to a point distant 50 feet south from the south line of F Street; thence east on a line parallel to and distant 50 feet south from the south line of F Street to the point of place of beginning; excepting therefrom all public streets, roads, alleys, avenues and highways.

A plat of which said district, indicating by a boundary line the extent of the territory included in said assessment district, approved by this Common Council, is on file in the office of the City Engineer of said City, reference to which is hereby made.

That the Evening Tribune, a daily newspaper published and circulated, and of general circulation, in the said City of San Diego, be, and it is hereby designated as the newspaper in which this Resolution of Intention shall be published by two insertions, and the notice of the passage thereof shall be published by two insertions, in the manner and by the persons required by law.

That the Clerk of the said City of San Diego be, and he is hereby directed to post this Resolution conspicuously for two days on or near the chamber door of the said Common Council, and to cause the same to be published by two insertions in said daily newspaper in the manner required by law.

That the Street Superintendent of the said City of San Diego shall, after the passage of this Resolution of Intention, cause to be conspicuously posted along all streets and parts of streets and other public places and rights of way where the work and improvement hereinbefore described is to be done and made, notices of the passage of this Resolution, in the manner and in the form required by law, and shall also cause a notice similar in substance to be published by two insertions in said daily newspaper, in the manner required by law, and thereupon said Superintendent of Streets shall cause to be filed in the office of the City Clerk of said City, affidavits showing the posting and publication of the said notices of street work.

That the City Clerk of said City be, and he is hereby directed, immediately upon the passage of this Resolution of Intention, to mail, with postage thereon prepaid, to each property owner whose property is to be assessed to pay the costs and expenses of said improvement, a postal card containing notice of the passage of this Resolution, designating the location and limits of the improvement provided for herein, and referring to this resolution for particulars, and stating that property belonging to such owner is to be assessed for said improvement, all in the manner, substance and form as prescribed by law; and thereupon said Clerk shall cause to be filed affidavits in proof of such mailing.

Passed and adopted by the said Common Council of the said City of San Diego, California, this 27th day of October, 1913, by the following vote, to-wit:

AYES---COUNCILMEN Schmidt, Manney, Benbough, Fay and Adams.

NOES---NONE.

ABSENT-NONE.

D. K. Adams,

President of the Common Council of the City of
San Diego, California.

I HEREBY CERTIFY that the above and foregoing Resolution of Intention was passed by the Common Council of the said City of San Diego, at the time and by the vote above stated.

Allen H. Wright,

City Clerk of the City of San Diego, California, and Ex-Officio

Clerk of the Common Council of the City of San Diego.

(SEAL)

By W. E. Bartlett Deputy

I HEREBY CERTIFY that the above and foregoing is a full, true and correct copy of Resolution No. 15446 of the resolutions of the City of San Diego, California, as adopted by the Common Council of said City on the 27th day of October, 1913.

Allen H. Wright,

City Clerk of the City of San Diego, California.

By Y. Jacques Deputy.

RESOLUTION OF INTENTION NO. 15447.

Fifteenth Street.

RESOLVED, that it is the intention of the Common Council of the City of San Diego, California, to order the following street work to be done, to-wit:

The paving with asphalt pavement laid upon a concrete base, of the roadway of Fifteenth Street, in said City, from curb line to curb line, from the south line of the 1400 acre public park to the north line of M Street, including the roadway of the intersections of said Fifteenth Street with A Street, B Street, E Street, I Street and L Street, and also the roadway of said Fifteenth Street leading into all alleys, between said points, (excepting such portions of the said Fifteenth Street and said intersections of streets, between said points, required by law to be kept in order or repair by any person or company having railroad tracks thereon, and also excepting the intersections of said Fifteenth Street with C Street, Broadway, F Street, G Street, H Street, J Street and K Street), according to the specifications therefor contained in Ordinance No. 5176 of the ordinances of said City, and as shown upon the plans, drawings and typical cross-sections contained in Document No. 64670, on file in the office of the City Clerk of said City, and copies of which are on file in the office of the City Engineer of said City.

Also, as a part of said work, the construction of concrete curbing upon the said Fifteenth Street, on both sides thereof, from the south line of the 1400 acre public park to the north line of M Street, including the returns in all intersections of said Fifteenth Street with all cross streets, between said points, (excepting such portions of the said Fifteenth Street and said intersections of streets, between said points, already curbed with concrete at the time of the adoption of this resolution of Intention), according to the specifications therefor contained in Ordinance No. 5250 of the ordinances of said City, and as shown upon the plans, drawings and typical cross-sections contained in said Document No. 64670.

Also, as a part of said work, the construction in the intersection of said Fifteenth Street with E Street of the following cement pipe culverts and concrete catch-basins, to-wit:

The construction of one fourteen-inch cement pipe culvert and its accessories, across the said Fifteenth Street at the north curb line of E Street, from the catch-basin already in at the west line of Fifteenth Street to Connection No. 1, with the old cement pipe already in;

The construction of one concrete catch-basin in the gutter at the northwest corner of the intersection of said Fifteenth Street with E Street, together with one twelve-inch cement pipe leading from said catch-basin into said fourteen-inch cement pipe culvert hereinbefore described, at Connection No. 2;

The construction of one concrete catch-basin in the gutter at the northeast corner of the intersection of said Fifteenth Street with E Street, together with one twelve-inch

cement pipe leading from said catch-basin into a cement pipe already in, at Connection No. 3; and,

The construction of one concrete catch-basin in the gutter at the southwest corner of the intersection of said Fifteenth Street with E Street;

All as shown upon and according to the plans, drawings and typical cross-sections and specifications therefor contained in said Document No. 64670.

And also, as a part of said work, the construction of one twenty-four inch reinforced concrete culvert and its accessories across the said Fifteenth Street at the north curb line of L Street, as shown upon and according to, the plans, drawings and typical cross-sections contained in said Document No. 64670.

All of said plans, drawings and typical cross-sections and specifications contained in said Document No. 64670, are hereby approved and adopted as the plans, drawings and typical cross-sections and specifications to be followed, in connection with the specifications contained in said Ordinances No. 5176 and No. 4860 in said paving of, and said work upon said Fifteenth Street, between said points; and by reference thereto all said plans, drawings and typical cross-sections and specifications contained in said Document No. 64670, and said specifications contained in said Ordinances No. 5176 and No. 5250, are incorporated herein and made a part hereof.

The said Common Council hereby determines that serial bonds bearing interest at the rate of seven per cent. per annum shall be issued to represent assessments of twenty-five dollars or over for the cost of said work or improvement. Said serial bonds shall extend over a period of nine years from the second day of January next succeeding their issuance, and an even annual proportion of the principal sum thereof shall be payable by coupon, on the second day of January, every year after their date, until the whole is paid, and the interest shall be payable semi-annually, by coupon, on the second days of January and July, respectively, of each year, at the rate of seven per cent. per annum on all sums unpaid, until the whole of said principal and interest are paid. Said bonds shall be issued in accordance with the provisions of an Act of the Legislature of the State of California, entitled, "An Act to Provide a System of Street Improvement Bonds to Represent Certain Assessments for the Cost of Street Work and Improvement Within Municipalities, and also for the Payment of such Bonds;" approved February 27th, 1893, and of all acts supplementary thereto, or amendatory thereof. And said Common Council hereby determines that said serial bonds shall be issued to represent the expenses of said work or improvement.

That the contemplated work of improvement, hereinbefore mentioned, is in the opinion of said Common Council of more than local and ordinary public benefit, and the expense of said work and improvement is made chargeable upon the district hereinafter described, and said Common Council does hereby declare said district to be the district benefited by said work and improvement, and to be assessed to pay the costs and expenses thereof. Said district is described as follows, to-wit: All that real property in the said City of San Diego, included within the following exterior boundary lines, to-wit:

Beginning at the intersection of the north line of M Street with the west line of Pueblo Lot 1155; thence north along the west line of Pueblo Lot 1155 and along the west line of Pueblo Lot 1148 to an intersection with the south line of the 1400 acre public park; thence east along the south line of the 1400 acre public park to a point distant 100 feet east from the east line of Fifteenth Street; thence south along a line parallel to and distant 100 feet east from the east line of Fifteenth Street to an intersection with the north line of M Street; thence west along the north line of M Street to the point or place of beginning; excepting therefrom all public streets, roads, alleys, avenues and highways.

A plat of which said district, indicating by a boundary line the extent of the territory included in said assessment district, approved by this Common Council, is on file

in the office of the City Engineer of said City; reference to which is hereby made.

That the Evening Tribune, a daily newspaper published and circulated, and of general circulation, in the said City of San Diego, be, and it is hereby designated as the newspaper in which this Resolution of Intention shall be published by two insertions, and the notice of the passage thereof shall be published by two insertions, in the manner and by the persons required by law.

That the Clerk of the said City of San Diego be, and he is hereby directed to post this Resolution conspicuously for two days on or near the chamber door of the said Common Council, and to cause the same to be published by two insertions in said daily newspaper in the manner required by law.

That the Street Superintendent of the said City of San Diego shall, after the passage of this Resolution of Intention, cause to be conspicuously posted along all streets and parts of streets and other public places and rights of way where the work and improvement hereinbefore described is to be done and made, notices of the passage of this Resolution, in the manner and in the form required by law, and shall also cause a notice similar in substance to be published by two insertions in said daily newspaper, in the manner required by law, and thereupon said Superintendent of Streets shall cause to be filed in the office of the City Clerk of said City, affidavits showing the posting and publication of the said notices of street work.

That the City Clerk of said City be, and he is hereby directed, immediately upon the passage of this Resolution of Intention, to mail, with postage thereon prepaid, to each property owner whose property is to be assessed to pay the costs and expenses of said improvement, a postal card containing notice of the passage of this Resolution, designating the location and limits of the improvement, provided for herein, and referring to this resolution for particulars, and stating that property belonging to such owner is to be assessed for said improvement, all in the manner, substance and form as prescribed by law; and thereupon said Clerk shall cause to be filed affidavits in proof of such mailing.

Passed and adopted by the said Common Council of the said City of San Diego, California, this 27th day of October, 1913, by the following vote, to-wit:

AYES---COUNCILMEN Schmidt, Manney, Benbough, Fay and Adams.

NOES---NONE.

ABSENT-NONE.

D. K. Adams,

President of the Common Council of the City of
San Diego, California.

I HEREBY CERTIFY that the above and foregoing Resolution of Intention was passed by the Common Council of the said City of San Diego, at the time and by the vote above stated.

Allen H. Wright,

City Clerk of the City of San Diego, California, and Ex-officio
Clerk of the Common Council of the City of San Diego.

(SEAL)

By W. E. Bartlett Deputy.

I HEREBY CERTIFY that the above and foregoing is a full, true and correct copy of Resolution No. 15447 of the resolutions of the City of San Diego, California, as adopted by the Common Council of said City on the 27th day of October, 1913.

Allen H. Wright,

City Clerk of the City of San Diego, California.

By Y. A. Jacques Deputy.

RESOLUTION OF INTENTION NO. 15448.

Thirteenth Street.

RESOLVED, that it is the intention of the Common Council of the City of San Diego, California, to order the following street work to be done, to-wit:

The paving with asphalt pavement laid upon a concrete base of the roadway of Thirteenth Street, in said City, from curb line to curb line, from the south line of the 1400 acre public park to the north line of M Street, including the roadway of the intersections of said Thirteenth Street with A Street, B Street, and L Street, and also the roadway of said Thirteenth Street leading into all alleys, between said points, (excepting such portions of the said Thirteenth Street and said intersections of streets, between said points, required by law to be kept in order or repair by any person or company having railroad tracks thereon, and also excepting the intersections of said Thirteenth Street with C Street, Broadway, E Street, F Street, G Street, H Street, I Street, J Street and K Street), according to the specifications therefor contained in Ordinance No. 5176 of the ordinances of said City, and as shown upon the plans, drawings and typical cross-sections contained in Document No. 68981, on file in the office of the City Clerk of said City, and copies of which are on file in the office of the City Engineer of said City.

Also, as a part of said work, the construction of the following concrete curbing on the said Thirteenth Street, between said points, to-wit: 60.5 feet of concrete curbing on the east side of said Thirteenth Street, between B Street and C Street; 56 feet of concrete curbing on the east side of said Thirteenth Street, between C Street and Broadway; 100 feet of concrete curbing on the west side of said Thirteenth Street, between C Street and Broadway; 259.2 feet of concrete curbing on the west side of said Thirteenth Street, between J Street and K Street; 254 feet of concrete curbing on the east side of said Thirteenth Street, between J Street and K Street; 20 feet of concrete curbing on the west side of said Thirteenth Street, between I Street and J Street; 300 feet of concrete curbing on each side of said Thirteenth Street, between K Street and L Street; 23.7 feet of concrete curbing in each of the returns at the northeast, northwest, southeast and southwest corners of the intersection of said Thirteenth Street with L Street; 300 feet of concrete curbing on each side of the said Thirteenth Street, between L and M Street; according to the specifications therefor contained in Ordinance No. 5250 of the ordinances of said City, and as shown upon the plans, drawings and typical cross-sections contained in said Document No. 68981.

All of said plans, drawings and typical cross-sections contained in said Document No. 68981 are hereby approved and adopted as the plans, drawings and typical cross-sections to be followed, in connection with the specifications contained in said Ordinances No. 5176 and No. 5250, in said paving of, and said work upon, said Thirteenth Street, between said points; and by reference thereto all said plans, drawings and typical cross-sections contained in said Document No. 68981, and said specifications contained in said Ordinances No. 5176 and No. 5250, are incorporated herein and made a part hereof.

The said Common Council hereby determines that serial bonds bearing interest at the rate of seven per cent. per annum shall be issued to represent assessments of twenty-five dollars or over for the cost of said work or improvement. Said serial bonds shall extend over a period of nine years from the second day of January next succeeding their issuance, and an even annual proportion of the principal sum thereof shall be payable by coupon, on the second day of January, every year after their date, until the whole is paid, and the interest shall be payable semi-annually, by coupon, on the second days of January and July, respectively, of each year, at the rate of seven per cent. per annum on all sums unpaid, until the whole of said principal and interest are paid. Said bonds shall be issued in accordance with the provisions of an Act of the Legislature of the State of California, entitled, "An Act to Provide a System of Street Improvement Bonds to Represent Certain Assessments for the Cost of

Street Work and Improvement Within Municipalities, and also for the Payment of such Bonds," approved February 27th, 1893, and of all acts supplementary thereto, or amendatory thereof. And said Common Council hereby determines that said serial bonds shall be issued to represent the expenses of said work or improvement.

That the contemplated work of improvement, hereinbefore mentioned, is in the opinion of said Common Council of more than local and ordinary public benefit, and the expense of said work and improvement is made chargeable upon the district hereinafter described, and said Common Council does hereby declare said district to be the district benefited by said work and improvement, and to be assessed to pay the costs and expenses thereof. Said district is described as follows, to-wit: All that real property in the said City of San Diego, included within the following exterior boundary lines, to-wit:

Beginning at a point on the north line of M Street distant 100 feet east from the east line of Thirteenth Street; thence north along a line parallel to and distant 100 feet east from the east line of Thirteenth Street to an intersection with the south line of the 1400 acre public park; thence west along the south line of said 1400 acre public park to a point distant 100 feet west from the west line of Thirteenth Street; thence south along a line parallel to and distant 100 feet west from the west line of Thirteenth Street to an intersection with the north line of M Street; thence east along the north line of M Street to the point or place of beginning; excepting therefrom all public streets, roads, alleys, avenues and highways.

A plat of which said district, indicating by a boundary line the extent of the territory included in said assessment district, approved by this Common Council, is on file in the office of the City Engineer of said City; reference to which is hereby made.

That the Evening Tribune, a daily newspaper published and circulated, and of general circulation, in the said City of San Diego, be, and it is hereby designated as the newspaper in which this Resolution of Intention shall be published by two insertions, and the notice of the passage thereof shall be published by two insertions, in the manner and by the persons required by law.

That the Clerk of the said City of San Diego be, and he is hereby directed to post this Resolution conspicuously for two days on or near the chamber door of the said Common Council, and to cause the same to be published by two insertions in said daily newspaper in the manner required by law.

That the Street Superintendent of the said City of San Diego shall, after the passage of this Resolution of Intention, cause to be conspicuously posted along all streets and parts of streets and other public places and rights of way where the work and improvement hereinbefore described is to be done and made, notices of the passage of this Resolution, in the manner and in the form required by law, and shall also cause a notice similar in substance to be published by two insertions in said daily newspaper, in the manner required by law, and thereupon said Superintendent of Streets shall cause to be filed in the office of the City Clerk of said City, affidavits showing the posting and publication of the said notices of street work.

That the City Clerk of said City be, and he is hereby directed, immediately upon the passage of this Resolution of Intention, to mail, with postage thereon prepaid, to each property owner whose property is to be assessed to pay the costs and expenses of said improvement, a postal card containing notice of the passage of this Resolution, designating the location and limits of the improvement provided for herein, and referring to this resolution for particulars, and stating that property belonging to such owner is to be assessed for said improvement, all in the manner, substance and form as prescribed by law; and thereupon said Clerk shall cause to be filed affidavits in proof of such mailing.

Passed and adopted by the said Common Council of the said City of San Diego, Cali-

fornia, this 27th day of October, 1913, by the following vote, to-wit:

AYES---COUNCILMEN Schmidt, Manney, Benbough, Fay and Adams.

NOES---NONE.

ABSENT-NONE.

D. K. Adams,

President of the Common Council of the City of
San Diego, California.

I HEREBY CERTIFY that the above and foregoing Resolution of Intention was passed by the Common Council of the said City of San Diego, at the time and by the vote above stated.

Allen H. Wright,

City Clerk of the City of San Diego, California, and Ex-Officio
Clerk of the Common Council of the City of San Diego.

(SEAL)

By W. E. Bartlett Deputy.

I HEREBY CERTIFY that the above and foregoing is a full, true and correct copy of Resolution No. 15448 of the resolutions of the City of San Diego, California, as adopted by the Common Council of said City on the 27th day of October, 1913.

Allen H. Wright,

City Clerk of the City of San Diego, California.

By Y. A. Jacques Deputy.

RESOLUTION OF INTENTION NO. 15449.

Kansas Street.

BE IT RESOLVED, that it is the intention of the Common Council of the City of San Diego, California, to order the following street work to be done, to-wit:

The grading, and paving with decomposed granite, to the official grade thereof, of the roadway of Kansas Street, in said City, from curb line to curb line, from the north line of Adams Avenue to the southerly line of Copley Avenue, including the roadway of the terminations of all streets in said Kansas Street, between said points, according to the specifications therefor contained in Ordinance No. 4400 of the ordinances of said City, and as shown upon the plans, drawings and typical cross-sections contained in Document No. 68331, on file in the office of the City Clerk of said City, and copies of which are on file in the office of the City Engineer of said City.

Also, as a part of said work, the grading to the official grade thereof, of said Kansas Street, on both sides thereof, between the curb line of said street and the property line, from the north line of Adams Avenue to the southerly line of Copley Avenue, including the returns in all terminations of streets in said Kansas Street, between said points, according to the specifications therefor contained in Ordinance No. 3510 of the ordinances of said City, and as shown upon the plans, drawings and typical cross-sections contained in said Document No. 68331.

And also, as a part of said work, the construction of cement concrete sidewalks and cement concrete curbing on both sides of the said Kansas Street, from the north line of Adams Avenue to the southerly line of Copley Avenue, including the returns in all terminations of streets in said Kansas Street, between said points, according to the specifications therefor contained in Ordinance No. 5250 of the ordinances of said City, and as shown upon the plans, drawings and typical cross-sections contained in said Document No. 68331.

All of said plans, drawings and typical cross-sections contained in said Document No. 68331 are hereby approved and adopted as the plans, drawings and typical cross-sections to be followed in connection with the specifications contained in said Ordinances No. 4400, No. 3510 and No. 5250, in said grading and paving of, and said work upon, said Kansas Street, between said points; and by reference thereto, all said plans, drawings and typical cross-

sections contained in said Document No. 68331, and said specifications contained in said Ordinances No. 4400, No. 3510 and No. 5250, are incorporated herein and made a part hereof.

The said Common Council hereby determines that serial bonds bearing interest at the rate of seven per cent. per annum shall be issued to represent assessments of twenty-five dollars or over for the cost of said work or improvement. Said serial bonds shall extend over a period of nine years from the second day of January next succeeding their issuance, and an even annual proportion of the principal sum thereof shall be payable by coupon, on the second day of January, every year after their date, until the whole is paid, and the interest shall be payable semi-annually, by coupon, on the second days of January and July, respectively, of each year, at the rate of seven per cent. per annum on all sums unpaid, until the whole of said principal and interest are paid. Said bonds shall be issued in accordance with the provisions of an Act of the Legislature of the State of California, entitled, "An Act to Provide a System of Street Improvement Bonds to Represent Certain Assessments for the Cost of Street Work and Improvement Within Municipalities, and also for the Payment of such Bonds," approved February 27th, 1893, and of all acts supplementary thereto, or amendatory thereof. And said Common Council hereby determines that said serial bonds shall be issued to represent the expenses of said work or improvement.

That the contemplated work of improvement, hereinbefore mentioned, is in the opinion of said Common Council of more than local and ordinary public benefit, and the expense of said work and improvement is made chargeable upon the district hereinafter described, and said Common Council does hereby declare said district to be the district benefited by said work and improvement, and to be assessed to pay the costs and expenses thereof. Said district is described as follows, to-wit: All that real property in the said City of San Diego, included within the following exterior boundary lines, to-wit:

Beginning at a point on the north line of Adams Avenue distant 150 feet east from the east line of Kansas Street; thence north on a line parallel to and distant 150 feet east from the east line of Kansas Street to an intersection with the south line of Copley Avenue; thence west along the south line, and westerly along the southerly line of Copley Avenue to a point distant 150 feet west from the west line of Kansas Street produced north; thence south on a line parallel to and distant 150 feet west from the west line of Kansas Street produced north and the west line of Kansas Street to an intersection with the north line of Adams Avenue; thence east along the north line of Adams Avenue to the point or place of beginning; excepting therefrom all public streets, roads, alleys, avenues and highways.

A plat of which said district, indicating by a boundary line the extent of the territory included in said assessment district, approved by this Common Council, is on file in the office of the City Engineer of said City; reference to which is hereby made.

That the Evening Tribune, a daily newspaper published and circulated, and of general circulation, in the said City of San Diego, be, and it is hereby designated as the newspaper in which this Resolution of Intention shall be published by two insertions, and the notice of the passage thereof shall be published by two insertions, in the manner and by the persons required by law.

That the Clerk of the said City of San Diego be, and he is hereby directed to post this Resolution conspicuously for two days on or near the chamber door of the said Common Council, and to cause the same to be published by two insertions in said daily newspaper in the manner required by law.

That the Street Superintendent of the said City of San Diego shall, after the passage of this Resolution of Intention, cause to be conspicuously posted along all streets and parts of streets and other public places and rights of way where the work and improvement hereinbefore described is to be done and made, notices of the passage of this Resolution, in the manner and in the form required by law, and shall also cause a notice similar in substance

to be published by two insertions in said daily newspaper, in the manner required by law, and thereupon said Superintendent of Streets shall cause to be filed in the office of the City Clerk of said City, affidavits showing the posting and publication of the said notices of street work.

That the City Clerk of said City be, and he is hereby directed, immediately upon the passage of this Resolution of Intention, to mail, with postage thereon prepaid, to each property owner whose property is to be assessed to pay the costs and expenses of said improvement, a postal card containing notice of the passage of this Resolution, designating the location and limits of the improvement provided for herein, and referring to this resolution for particulars, and stating that property belonging to such owner is to be assessed for said improvement, all in the manner, substance and form as prescribed by law; and thereupon said Clerk shall cause to be filed affidavits in proof of such mailing.

Passed and adopted by the said Common Council of the said City of San Diego, California, this 27th day of October, 1913, by the following vote, to-wit:

AYES---COUNCILMEN Schmidt, Manney, Benbough, Fay and Adams.

NOES---NONE.

ABSENT-NONE.

D. K. Adams,

President of the Common Council of the City of
San Diego, California.

I HEREBY CERTIFY that the above and foregoing Resolution of Intention was passed by the Common Council of the said City of San Diego, at the time and by the vote above stated.

Allen H. Wright,

City Clerk of the City of San Diego, California, and Ex-Officio
Clerk of the Common Council of the City of San Diego.

(SEAL)

By W. E. Bartlett Deputy.

I HEREBY CERTIFY that the above and foregoing is a full, true and correct copy of Resolution No. 15449 of the resolutions of the City of San Diego, California, as adopted by the Common Council of said City on the 27th day of October, 1913.

Allen H. Wright,

City Clerk of the City of San Diego, California.

By Y. Jacques Deputy.

RESOLUTION OF INTENTION NO. 15450.

Brant Street.

RESOLVED, that it is the intention of the Common Council of the City of San Diego, California, to order the following sidewalks and curbing to be constructed in said City, to-wit:

That concrete sidewalks and concrete curbing be constructed in Brant Street, in said City of San Diego, between the north line of Hawthorn Street and the south line of Maple Street, in front of the entire frontage, on said Brant Street, of the following lots and lands, to-wit:

In front of Lots 3, 4, 5 and 6, in Block K, of Middletown; and in front of the following lots in Horton's Addition, to-wit: Lots A. D. E and F, in block 253; lots I and J, in block 252; the returns at the southeast, southwest, northwest and northeast corners of the intersection of Juniper Street with Brant Street; lots G, H, I, J. K and L, block 269; and the return at the southwest corner of the intersection of Brant Street with Laurel Street.

Said sidewalks and curbing shall be constructed according to the specifications therefor contained in Ordinance No. 5250 of the ordinances of said City.

That the Evening Tribune, a daily newspaper published and circulated, and of general circulation, in the said City of San Diego, be, and it is hereby designated as the newspaper

in which this Resolution of Intention shall be published by two insertions, and the notice of the passage thereof shall be published by two insertions, in the manner and by the persons required by law.

That the Clerk of the said City of San Diego be, and he is hereby directed to post this Resolution conspicuously for two days on or near the chamber door of the said Common Council, and to cause the same to be published by two insertions in said daily newspaper in the manner required by law.

That the Street Superintendent of the said City of San Diego shall, after the passage of this Resolution of Intention, cause to be conspicuously posted along all streets and parts of streets and other public places and rights of way where the work and improvement hereinbefore described is to be done and made, notices of the passage of this Resolution, in the manner and in the form required by law, and shall also cause a notice similar in substance to be published by two insertions in said daily newspaper, in the manner required by law, and thereupon said Superintendent of Streets shall cause to be filed in the office of the City Clerk of said City, affidavits showing the posting and publication of the said notices of street work.

That the City Clerk of said City be, and he is hereby directed, immediately upon the passage of this Resolution of Intention, to mail, with postage thereon prepaid, to each property owner whose property is to be assessed to pay the costs and expenses of said improvement, a postal card containing notice of the passage of this Resolution, designating the location and limits of the improvement provided for herein, and referring to this resolution for particulars, and stating that property belonging to such owner is to be assessed for said improvement, all in the manner, substance and form as prescribed by law; and thereupon said Clerk shall cause to be filed affidavits in proof of such mailing.

Passed and adopted by the said Common Council of the said City of San Diego, California, this 27th day of October, 1913, by the following vote, to-wit:

AYES---COUNCILMEN Schmidt, Manney, Benbough, Fay and Adams..

NOES---NONE.

ABSENT-NONE.

D. K. Adams,

President of the Common Council of the City of
San Diego, California.

I HEREBY CERTIFY that the above and foregoing Resolution of Intention was passed by the Common Council of the said City of San Diego, at the time and by the vote above stated.

Allen H. Wright,

City Clerk of the City of San Diego, California, and Ex-Officio
Clerk of the Common Council of the City of San Diego.

(SEAL)

By W. E. Bartlett Deputy.

I HEREBY CERTIFY that the above and foregoing is a full, true and correct copy of Resolution No. 15450 of the resolutions of the City of San Diego, California, as adopted by the Common Council of said City on the 27th day of October, 1913.

Allen H. Wright,

City Clerk of the City of San Diego, California.

By Y. A. Jacques Deputy.

RESOLUTION OF INTENTION NO. 15451.

Curlew Street and Horton Avenue.

BE IT RESOLVED, that it is the intention of the Common Council of the City of San Diego, California, to order the following street work to be done, to-wit:

The grading, to the official grade thereof, of the following streets in said City

of San Diego, to-wit:

CURLEW STREET, for the entire width of said street, from property line to property line, from the northwesterly line of Juniper Street to the southerly line of Laurel Street, (excepting the intersection of said Curlew Street with Kalmia Street; and

HORTON AVENUE; for the entire width of said street, from the southeasterly line of Laurel Street to the west line of Curlew Street.

Said grading of said streets, between the points hereinbefore mentioned, shall be done according to the specifications therefor contained in Ordinance No. 3510 of the ordinances of said City, and as shown upon the plans and drawings contained in Document No. 68619, on file in the office of the City Clerk of said City, and copies of which are on file in the office of the City Engineer of said City.

All of said plans and drawings contained in said Document No. 68619 are hereby approved and adopted as the plans and drawings to be followed, in connection with the specifications contained in said Ordinance No. 3510, in said grading of said Curlew Street and said Horton Avenue, between said points; and by reference thereto, all said plans and drawings contained in said Document No. 68619, and said specifications contained in said Ordinance No. 3510, are incorporated herein and made a part hereof.

That the contemplated work of improvement, hereinbefore mentioned, is in the opinion of said Common Council of more than local and ordinary public benefit, and the expense of said work and improvement is made chargeable upon the district hereinafter described, and said Common Council does hereby declare said district to be the district benefited by said work and improvement, and to be assessed to pay the costs and expenses thereof. Said district is described as follows, to-wit: All that real property in the said City of San Diego, included within the following exterior boundary lines, to-wit:

Beginning at the intersection of the westerly line of Horton Avenue with the southerly line of Laurel Street; thence westerly along the southerly line of Laurel Street to a point distant 100 feet easterly from the easterly line of Union Street; thence southerly along a line parallel to and distant 100 feet easterly from the easterly line of Union Street to an intersection with the northerly line of Kalmia Street; thence southwesterly to the intersection of the southerly line of Kalmia Street with the easterly line of Union Street; thence southerly along the easterly line of Union Street to an intersection with the west line of Curlew Street; thence northeasterly to the intersection of the east line of Curlew Street with the north line of Juniper Street; thence east along the north line of Juniper Street to a point distant 100 feet east from the east line of Curlew Street; thence north along a line parallel to and distant 100 feet east from the east line of Curlew Street to an intersection with the south line of Laurel Street; thence westerly along the southerly line of Laurel Street to the point or place of beginning; excepting therefrom all public streets, roads, alleys, avenues and highways.

A plat of which said district, indicating by a boundary line the extent of the territory included in said assessment district, approved by this Common Council, is on file in the office of the City Engineer of said City; reference to which is hereby made.

That the Evening Tribune, a daily newspaper published and circulated, and of general circulation, in the said City of San Diego, be, and it is hereby designated as the newspaper in which this Resolution of Intention shall be published by two insertions, and the notice of the passage thereof shall be published by two insertions, in the manner and by the persons required by law.

That the Clerk of the said City of San Diego be, and he is hereby directed to post this Resolution conspicuously for two days on or near the chamber door of the said Common Council, and to cause the same to be published by two insertions in said daily newspaper in the manner required by law.

That the Street Superintendent of the said City of San Diego shall, after the passage of this Resolution of Intention, cause to be conspicuously posted along all streets and parts of street and other public places and rights of way where the work and improvement hereinbefore described is to be done and made, notices of the passage of this Resolution, in the manner and in the form required by law, and shall also cause a notice similar in substance to be published by two insertions in said daily newspaper, in the manner required by law, and thereupon said Superintendent of Streets shall cause to be filed in the office of the City Clerk of said City, affidavits showing the posting and publication of the said notices of street work.

That the City Clerk of said City be, and he is hereby directed, immediately upon the passage of this Resolution of Intention, to mail, with postage thereon prepaid, to each property owner whose property is to be assessed to pay the costs and expenses of said improvement, a postal card containing notice of the passage of this Resolution, designating the location and limits of the improvement provided for herein, and referring to this resolution for particulars, and stating that property belonging to such owner is to be assessed for said improvement, all in the manner, substance and form as prescribed by law; and thereupon said Clerk shall cause to be filed affidavits in proof of such mailing.

Passed and adopted by the said Common Council of the said City of San Diego, California, this 27th day of October, 1913, by the following vote, to-wit:

AYES---COUNCILMEN Schmidt, Manney, Benbough, Fay and Adams.

NOES---NONE.

ABSENT-NONE.

D. K. Adams,

President of the Common Council of the City of
San Diego, California.

I HEREBY CERTIFY that the above and foregoing Resolution of Intention, was passed by the Common Council of the said City of San Diego, at the time and by the vote above stated.

Allen H. Wright,

City Clerk of the City of San Diego, California, and Ex-Officio
Clerk of the Common Council of the City of San Diego,

(SEAL)

By W. E. Bartlett Deputy.

I HEREBY CERTIFY that the above and foregoing is a full, true and correct copy of Resolution No. 15451 of the resolutions of the City of San Diego, California, as adopted by the Common Council of said City on the 27th day of October, 1913.

Allen H. Wright,

City Clerk of the City of San Diego, California.

By Y. A. Jacques Deputy.

RESOLUTION OF INTENTION NO. 15452.

E Street.

RESOLVED, that it is the intention of the Common Council of the City of San Diego, California, to change the grade of E STREET, in said City, between the east line of 28th Street and the west line of 30th Street, as follows, to-wit:

At the intersection of the south line of E Street with the east line of 28th Street, change the grade elevation from 160.00 feet to 158.00 feet; at the intersection of the north line of E Street with the east line of 28th Street, change the grade elevation from 160.00 feet to 158.50 feet.

At a point on the south line of E Street distant 150 feet east from the east line of 28th Street, change the grade elevation from 172.39 feet to 174.00 feet; at a point on the south line of E Street distant 25 feet east from the last named point, change the grade

elevation from 174.45 feet to 176.35 feet; at a point on the south line of E Street distant 25 feet east from the last named point, change the grade elevation from 176.52 feet to 178.03 feet; at a point on the south line of E Street distant 25 feet east from the last named point change the grade elevation from 178.58 feet to 179.25 feet; at a point on the south line of E Street distant 5 feet east from the last named point, change the grade elevation from 179.00 feet to 179.45 feet; at a point on the south line of E Street distant 20 feet east from the last named point, change the grade elevation from 179.00 feet to 179.76 feet; at a point on the south line of E Street distant 25 feet east from the last named point, change the grade elevation from 179.00 feet to 179.69 feet; at a point on the south line of E Street distant 25 feet east from the last named point, the grade elevation to remain at 179.00 feet.

At a point on the north line of E Street distant 150 feet east from the east line of 28th Street, change the grade elevation from 172.39 feet to 174.82 feet; at a point on the north line of E Street distant 25 feet east from the last named point, change the grade elevation from 174.45 feet to 177.23 feet; at a point on the north line of E Street distant 25 feet east from the last named point, change the grade elevation from 176.52 feet to 179.03 feet; at a point on the north line of E Street distant 25 feet east from the last named point, change the grade elevation from 178.58 feet to 180.22 feet; at a point on the north line of E Street distant 5 feet east from the last named point, change the grade elevation from 179.00 feet to 180.50 feet; at a point on the north line of E Street distant 20 feet east from the last named point, change the grade elevation from 179.00 feet to 180.80 feet; at a point on the north line of E Street distant 25 feet east from the last named point, change the grade elevation from 179.00 feet to 180.75 feet; at a point on the north line of E Street distant 25 feet east from the last named point, change the grade elevation from 179.00 feet to 180.09 feet.

At the intersection of E Street with 29th Street; at the southwest corner the grade elevation to remain at 169.00 feet; at the northwest corner the grade elevation to remain at 170.00 feet; at the northeast corner change the grade elevation from 170.00 feet to 169.00 feet; at the southeast corner change the grade elevation from 169.00 feet to 168.00 feet.

At a point on the south line of E Street distant 100 feet east from the east line of 29th Street, change the grade elevation from 171.67 feet to 161.00 feet; at a point on the south line of E Street distant 25 feet east from the last named point, change the grade elevation from 172.33 feet to 159.50 feet; at a point on the south line of E Street distant 25 feet east from the last named point, change the grade elevation from 173.00 feet to 158.50 feet; at a point on the south line of E Street distant 25 feet east from the last named point, change the grade elevation from 173.66 feet to 158.00 feet; at a point on the south line of E Street distant 25 feet east from the last named point, change the grade elevation from 174.33 feet to 158.00 feet; at a point on the south line of E Street distant 25 feet east from the last named point, change the grade elevation from 175.00 feet to 158.50 feet; at a point on the south line of E Street distant 25 feet east from the last named point, change the grade elevation from 175.66 feet to 159.50 feet; at a point on the south line of E Street distant 25 feet east from the last named point, change the grade elevation from 176.33 feet to 161.00 feet; at a point on the south line of E Street distant 25 feet east from the last named point, change the grade elevation from 177.00 feet to 163.00 feet; at a point on the south line of E Street distant 200 feet east from the last named point, change the grade elevation from 182.33 feet to 181.00 feet.

At a point on the north line of E Street distant 100 feet east from the east line of 29th Street, change the grade elevation from 172.92 feet to 162.00 feet; at a point on the north line of E Street distant 25 feet east from the last named point, change the grade elevation from 173.65 feet to 160.50 feet; at a point on the north line of E Street distant 25 feet east from the last named point, change the grade elevation from 174.38 feet to 159.50

feet; at a point on the north line of E Street distant 25 feet east from the last named point, change the grade elevation from 175.10 feet to 159.00 feet; at a point on the north line of E Street distant 25 feet east from the last named point, change the grade elevation from 175.84 feet to 159.00 feet; at a point on the north line of E Street distant 25 feet east from the last named point, change the grade elevation from 176.57 feet to 159.50 feet; at a point on the north line of E Street distant 25 feet east from the last named point, change the grade elevation from 177.29 feet to 160.50 feet; at a point on the north line of E Street distant 25 feet east from the last named point, change the grade elevation from 178.02 feet to 162.00 feet; at a point on the north line of E Street distant 25 feet east from the last named point, change the grade elevation from 178.75 feet to 164.00 feet; at a point on the north line of E Street distant 200 feet east from the last named point, change the grade elevation from 184.58 feet to 182.00 feet.

At the intersection of E Street with 30th Street; at the northwest corner, the grade elevation to remain at 187.50 feet; at the southwest corner, the grade elevation to remain at 185.00.

And the grade of said E Street, between the points hereinbefore mentioned, shall have a uniform ascent and descent, and the center line of said street shall have an average elevation of the opposite curb grades.

All of said grade elevations to be above the datum line of levels, as fixed by Ordinance No. 3950 of the ordinances of said City.

And said Common Council hereby elects to proceed, in making said change of grade, under the provisions of the "Change of Grade Act of 1909."

That THE EVENING TRIBUNE, a daily newspaper published and circulated, and of general circulation, in the said City of San Diego, be, and it is hereby designated as the newspaper in which this Resolution of Intention shall be published for two days, and the notice of the passage thereof shall be published for six days in the manner and by the persons required by law.

That the Clerk of the said City of San Diego be, and he is hereby directed to post this Resolution of Intention conspicuously for two days on or near the chamber door of the said Common Council, and to cause the same to be published by two insertions in said daily newspaper in the manner required by law.

That the Street Superintendent of the City of San Diego shall thereupon cause to be conspicuously posted along the street designated in this Resolution of Intention where said change or modification of grade is proposed to be made, at not more than one hundred feet in distance apart, but not less than three in all, notices of the passage of this Resolution of Intention, in the manner and in the form required by law, and shall also cause a notice similar in substance to be published for six days in said daily newspaper in the manner required by law.

Passed and adopted by the said Common Council of the said City of San Diego, California, this 27th day of October, 1913, by the following vote, to-wit:

AYES---COUNCILMEN Schmidt, Manney, Benbough, Fay and Adams.

NOES---NONE.

ABSENT-NONE.

D. K. Adams,

President of the Common Council of the City of
San Diego, California.

I HEREBY CERTIFY that the above and foregoing Resolution of Intention was passed by the Common Council of the said City of San Diego, at the time and by the vote above stated.

Allen H. Wright,

City Clerk of the City of San Diego, California, and Ex-Officio

Clerk of the Common Council of the said City of San Diego.

(SEAL)

By W. E. Bartlett Deputy.

I HEREBY CERTIFY that the above and foregoing is a full, true and correct copy of Resolution No. 15452 of the resolutions of the City of San Diego, California, as adopted by the Common Council of said City on the 27th day of October, 1913.

Allen H. Wright,

City Clerk of the City of San Diego, California.

By Y. A. Jacques Deputy.

RESOLUTION OF INTENTION NO. 15453.

Elm Street.

RESOLVED, that it is the intention of the Common Council of the City of San Diego, California, to change the grade of ELM STREET, in said City, from the east line of 30th Street and the west line of Fern Street, and between the east line of Grove Street and the east line of Ida Street, as follows:

At the intersection of 30th Street with Elm Street; at the southeast corner, the grade elevation to remain at 256.00 feet; at the northeast corner, the grade elevation to remain at 257.00 feet.

At a point on the south line of Elm Street distant 20 feet east from the east line of 30th Street, change the grade elevation from 256.50 feet to 256.16 feet; at a point on the south line of Elm Street distant 20 feet east from the last named point, change the grade elevation from 256.90 feet to 256.32 feet; at a point on the south line of Elm Street distant 20 feet east from the last named point, change the grade elevation from 257.10 feet to 256.05 feet; at a point on the south line of Elm Street distant 20 feet east from the last named point, change the grade elevation from 257.00 feet to 255.55 feet; at a point on the south line of Elm Street distant 20 feet east from the last named point, change the grade elevation from 256.80 feet to 255.09 feet; at a point on the south line of Elm Street distant 20 feet east from the last named point, change the grade elevation from 256.20 feet to 253.91 feet; at a point on the south line of Elm Street distant 20 feet east from the last named point, change the grade elevation from 255.40 feet to 252.93 feet; at a point on the south line of Elm Street distant 20 feet east from the last named point, change the grade elevation from 254.00 feet to 251.40 feet; at a point on the north line of Elm Street distant 20 feet east from the east line of 30th Street, change the grade elevation from 257.70 feet to 257.22 feet; at a point on the north line of Elm Street distant 20 feet east from the last named point, change the grade elevation from 258.20 feet to 257.44 feet; at a point on the north line of Elm Street distant 20 feet east from the last named point, change the grade elevation from 258.40 feet to 257.42 feet; at a point on the north line of Elm Street distant 20 feet east from the last named point, change the grade elevation from 258.40 feet to 256.90 feet; at a point on the north line of Elm Street distant 20 feet east from the last named point, change the grade elevation from 258.10 feet to 256.34 feet; at a point on the north line of Elm Street distant 20 feet east from the last named point, change the grade elevation from 257.80 feet to 254.43 feet; at a point on the north line of Elm Street distant 20 feet east from the last named point, change the grade elevation from 257.20 feet to 254.48 feet; at a point on the north line of Elm Street distant 20 feet east from the last named point, change the grade elevation from 256.00 feet to 253.04 feet.

At the intersection of Fern Street with Elm Street; at the northwest corner the grade elevation to remain at 248.00 feet; at the southwest corner the grade elevation to remain at 246.00 feet.

At the intersection of Grove Street with Elm Street; at the southeast corner the grade elevation to remain at 228.00 feet; at the northeast corner the grade elevation to

remain at 230.00 feet.

At the intersection of Elm Street with 31st Street; at the southwest corner change the grade elevation from 227.00 feet to 225.00 feet; at the northwest corner change the grade elevation from 229.00 feet to 227.00 feet; at the northeast corner change the grade elevation from 228.00 feet to 226.00 feet; at the southeast corner change the grade elevation from 226.00 feet to 224.00 feet.

At the intersection of Elm Street with Ida Street; at the southwest corner change the grade elevation from 220.00 feet to 218.00 feet; at the northwest corner change the grade elevation from 222.00 feet to 220.00 feet; at the northeast corner change the grade elevation from 222.00 feet to 220.00 feet; at the southeast corner change the grade elevation from 220.00 feet to 218.00 feet.

And the grade of said Elm Street, between the points hereinbefore mentioned, shall have a uniform ascent and descent, and the center line of said street shall have an average elevation of the opposite curb grades.

All of said grade elevations to be above the datum line of levels, as fixed by Ordinance No. 3950 of the ordinances of said City.

And said Common Council hereby elects to proceed, in making said change of grade, under the provisions of the "Change of Grade Act of 1909."

That THE EVENING TRIBUNE, a daily newspaper published and circulated, and of general circulation, in the said City of San Diego, be, and it is hereby designated as the newspaper in which this Resolution of Intention shall be published for two days, and the notice of the passage thereof shall be published for six days in the manner and by the persons required by law.

That the Clerk of the said City of San Diego be, and he is hereby directed to post this Resolution of Intention conspicuously for two days on or near the chamber door of the said Common Council, and to cause the same to be published by two insertions in said daily newspaper in the manner required by law.

That the Street Superintendent of the City of San Diego shall thereupon cause to be conspicuously posted along the street designated in this Resolution of Intention where said change or modification of grade is proposed to be made, at not more than one hundred feet in distance apart, but not less than three in all, notices of the passage of this Resolution of Intention, in the manner and in the form required by law, and shall also cause a notice similar in substance to be published for six days in said daily newspaper in the manner required by law.

Passed and adopted by the said Common Council of the said City of San Diego, California, this 27th day of October, 1913, by the following vote, to-wit:

AYES---COUNCILMEN Schmidt, Manney, Benbough, Fay and Adams.

NOES---NONE.

ABSENT-NONE.

D. K. Adams,

President of the Common Council of the City of
San Diego, California.

I HEREBY CERTIFY that the above and foregoing Resolution of Intention was passed by the Common Council of the said City of San Diego, at the time and by the vote above stated.

Allen H. Wright,

City Clerk of the City of San Diego, California, and Ex-Officio
the
Clerk of the Common Council of said City of San Diego.

(SEAL)

By W. E. Bartlett Deputy.

I HEREBY CERTIFY that the above and foregoing is a full, true and correct copy of Resolution No. 15453 of the resolutions of the City of San Diego, California, as adopted by

the Common Council of said City on the 27th day of October, 1913.

Allen H. Wright,

City Clerk of the City of San Diego, California.

By Y. A. Jaques Deputy.

RESOLUTION CHANGING GRADE NO. 15454.

San Gorgonio Street.

WHEREAS, all the acts and things required by law to confer jurisdiction upon the Common Council of the City of San Diego, California, to order the change of the grade of San Gorgonio Street, in said City, between the southerly line of Qualtrough Street and the northerly line of Owen Street, as described in Resolution of Intention No. 14775, on file in the office of the City Clerk of said City, have been done, and no protests against such proposed change or modification of grade having been filed with the Clerk of said Common Council, within the time provided by law, NOW THEREFORE,

BE IT RESOLVED, that the Common Council of the City of San Diego, California, hereby orders the change and modification of the grade of said San Gorgonio Street, between said points, to be made as proposed by and described in said Resolution of Intention, as follows, to-wit:

At the intersection of San Gorgonio Street with Qualtrough Street; at the southwesterly corner, the grade elevation to remain at 234.00 feet; at the southeasterly corner, the grade elevation to remain at 234.00 feet;

At the intersection of San Gorgonio Street with Perry Street; at the northeasterly corner, change the grade elevation from 210.00 feet to 203.00 feet; at the northwesterly corner, change the grade elevation from 210.00 feet to 204.00 feet; at the southeasterly corner, change the grade elevation from 209.00 feet to 202.00 feet; at the southwesterly corner, change the grade elevation from 209.00 feet to 203.00 feet.

At the intersection of San Gorgonio Street with Owen Street; at the northeasterly corner, the grade elevation to remain at 190.00 feet; at the northwesterly corner, the grade elevation to remain at 190.00 feet.

And the grade of said San Gorgonio Street, between the points hereinbefore mentioned shall have a uniform ascent and descent, and the center line of said street shall have an average elevation of the opposite curb grades.

All of said grade elevations to be above the datum line of levels, as fixed by Ordinance No. 3950 of the ordinances of said City.

That The Evening Tribune, a daily newspaper published and circulated, and of general circulation, in the said City of San Diego, be, and it is hereby designated as the newspaper in which this resolution ordering change of grade shall be published for two days, in the manner and by the persons required by law.

That the Clerk of the said City of San Diego be, and he is hereby directed to cause this resolution ordering change of grade to be published by two insertions in said daily newspaper in the manner required by law.

Passed and adopted by the said Common Council of the said City of San Diego, California, this 27th day of October, 1913, by the following vote, to-wit:

AYES---COUNCILMEN Schmidt, Manney, Benbough, Fay and Adams.

NOES---NONE.

ABSENT-NONE.

D. K. Adams,

President of the Common Council of the City of
San Diego, California.

I HEREBY CERTIFY that the above and foregoing Resolution was passed by the Common

Council of the said City of San Diego, at the time and by the vote, above stated.

Allen H. Wright,

City Clerk of the City of San Diego, California, and Ex-Officio

Clerk of the Common Council of the City of San Diego.

(SEAL)

By W. E. Bartlett Deputy.

I HEREBY CERTIFY that the above and foregoing is a full, true and correct copy of Resolution No. 15454 of the resolutions of the City of San Diego, California, as adopted by the Common Council of said City on the 27th day of October, 1913.

Allen H. Wright,

City Clerk of the City of San Diego, California.

By Y. A. Jacques Deputy.

RESOLUTION CHANGING GRADE NO. 15455.

Rosecrans Street.

WHEREAS, all the acts and things required by law to confer jurisdiction upon the Common Council of the City of San Diego, California, to order the change of the grade of Rosecrans Street, in said City, from the northerly line of Pueblo Lot 186 to the southerly line of Pueblo Lot 186, as described in Resolution of Intention No. 14777, on file in the office of the City Clerk of said City, have been done, and no protests against such proposed change or modification of grade having been filed with the Clerk of said Council, within the time provided by law, NOW THEREFORE,

BE IT RESOLVED, that the Common Council of the City of San Diego, California, hereby orders the change and modification of the grade of said Rosecrans Street, between said points, to be made as proposed by and described in said Resolution of Intention, as follows, to-wit:

At the intersection of the northwesterly line of Rosecrans Street with the southerly line of Magnetic Avenue, the grade elevation to remain at 23.00 feet; at a point on the northwesterly line of Rosecrans Street distant 70 feet southwesterly from the last named point, change the grade elevation from 24.80 feet to 23.65 feet; at a point on the northwesterly line of Rosecrans Street distant 30 feet southwesterly from the last named point, change the grade elevation from 25.40 feet to 23.93 feet; at a point on the northwesterly line of Rosecrans Street distant 50 feet southwesterly from the last named point, change the grade elevation from 26.20 feet to 24.39 feet; at a point on the northwesterly line of Rosecrans Street distant 50 feet southwesterly from the last named point, change the grade elevation from 26.60 feet to 24.85 feet; at a point on the northwesterly line of Rosecrans Street distant 50 feet southwesterly from the last named point, change the grade elevation from 26.80 feet to 25.31 feet; at a point on the northwesterly line of Rosecrans Street distant 25 feet southwesterly from the last named point, change the grade elevation from 26.80 feet to 25.55 feet; at a point on the northwesterly line of Rosecrans Street distant 25 feet southwesterly from the last named point, change the grade elevation from 26.70 feet to 25.78 feet; at a point on the northwesterly line of Rosecrans Street distant 50 feet southwesterly from the last named point, change the grade elevation from 26.40 feet to 26.24 feet; at a point on the northwesterly line of Rosecrans Street distant 50 feet southwesterly from the last named point, change the grade elevation from 25.70 feet to 26.70 feet; at a point on the northwesterly line of Rosecrans Street distant 50 feet southwesterly from the last named point, change the grade elevation from 24.30 feet to 27.17 feet; at a point on the northwesterly line of Rosecrans Street distant 50 feet southwesterly from the last named point, change the grade elevation from 23.60 feet to 27.63 feet.

At the intersection of the southeasterly line of Rosecrans Street with the easterly line of Pueblo Lot 186, the grade elevation to remain at 23.00 feet; at a point on the southeasterly line of Rosecrans Street distant 30 feet southwesterly from the last named point,

change the grade elevation from 23.60 feet to 23.25 feet; at a point on the southeasterly line of Rosecrans Street distant 50 feet southwesterly from the last named point, change the grade elevation from 24.30 feet to 23.68 feet; at a point on the southeasterly line of Rosecrans Street distant 50 feet southwesterly from the last named point, change the grade elevation from 24.70 feet to 24.10 feet; at a point on the southeasterly line of Rosecrans Street distant 50 feet southwesterly from the last named point, change the grade elevation from 24.90 feet to 24.53 feet; at a point on the southeasterly line of Rosecrans Street distant 25 feet southwesterly from the last named point, change the grade elevation from 24.90 feet to 24.74 feet; at a point on the southeasterly line of Rosecrans Street distant 25 feet southwesterly from the last named point, change the grade elevation from 24.80 feet to 24.95 feet; at a point on the southeasterly line of Rosecrans Street distant 50 feet southwesterly from the last named point, change the grade elevation from 24.40 feet to 25.38 feet; at a point on the southeasterly line of Rosecrans Street distant 50 feet southwesterly from the last named point, change the grade elevation from 23.80 feet to 25.80 feet; at a point on the southeasterly line of Rosecrans Street distant 50 feet southwesterly from the last named point, change the grade elevation from 22.90 feet to 26.23 feet; at a point on the southeasterly line of Rosecrans Street distant 50 feet southwesterly from the last named point, change the grade elevation from 21.70 feet to 26.65 feet.

At the intersection of the northeasterly line of Bessemer Street with the northwesterly line of Rosecrans Street, change the grade elevation from 22.50 feet to 28.00 feet; at the intersection of the southwesterly line of Bessemer Street with the northwesterly line of Rosecrans Street, change the grade elevation from 23.50 feet to 29.00 feet.

At a point on the southeasterly line of Rosecrans Street, where said southeasterly line would be intersected by the northeasterly line of Bessemer Street produced southeasterly, change the grade elevation from 20.50 feet to 27.00 feet; at a point on the southeasterly line of Rosecrans Street where said southeasterly line would be intersected by the southwesterly line of Bessemer Street produced southeasterly, change the grade elevation from 21.50 feet to 28.00 feet.

At the intersection of the southeasterly line of Rosecrans Street with the southerly line of Pueblo Lot 186, change the grade elevation from 53.00 feet to 49.00 feet; at a point on the northwesterly line of Rosecrans Street at right angles to the last named point, change the grade elevation from 52.00 feet to 50.00 feet; at the intersection of the northwesterly line of Rosecrans Street with the southerly line of Pueblo Lot 186, change the grade elevation from 55.00 feet to 51.27 feet.

And the grade of said Rosecrans Street, between the points hereinbefore mentioned, shall have a uniform ascent and descent, and the center line of said street shall have an average elevation of the opposite curb grades.

All of said grade elevations to be above the datum line of levels, as fixed by Ordinance No. 3950 of the ordinances of said City.

That the Evening Tribune, a daily newspaper published and circulated, and of general circulation, in the said City of San Diego, be, and it is hereby designated as the newspaper in which this resolution ordering change of grade shall be published for two days, in the manner and by the persons required by law.

That the Clerk of the said City of San Diego be, and he is hereby directed to cause this resolution ordering change of grade to be published by two insertions in said daily newspaper in the manner required by law.

Passed and adopted by the said Common Council of the said City of San Diego, California, this 27th day of October, 1913, by the following vote, to-wit:

AYES---COUNCILMEN Schmidt, Manney, Benbough, Fay and Adams.

NOES---NONE.

ABSENT-NONE.

D. K. Adams,

President of the Common Council of the City of
San Diego,, California.

I HEREBY CERTIFY that the above and foregoing Resolution was passed by the Common Council of the said City of San Diego, at the time and by the vote, above stated.

Allen H. Wright,

City Clerk of the City of San Diego, California, and Ex-Officio
Clerk of the Common Council of the City of San Diego.

(SEAL)

By W. E. Bartlett Deputy.

I HEREBY CERTIFY that the above and foregoing is a full, true and correct copy of Resolution No. 15455 of the resolutions of the City of San Diego, California, as adopted by the Common Council of said City on the 27th day of October, 1913.

Allen H. Wright,

City Clerk of the City of San Diego, California.

By Y. A. Jacques Deputy.

RESOLUTION CHANGING GRADE NO. 15456.

E Street and 27th Street.

WHEREAS, all the acts and things required by law to confer jurisdiction upon the Common Council of the City of San Diego, California, to order the change of the grades of E STREET, from the east line of 26th Street to the west line of 27th Street, and 27TH STREET, from the south line of D Street to the north line of E Street, in said City of San Diego, as described in Resolution of Intention No. 14774, on file in the office of the City Clerk of said City, have been done, and no protests against such proposed change or modification of grades having been filed with the Clerk of said Council, within the time provided by law, NOW THEREFORE,

BE IT RESOLVED, that the Common Council of the City of San Diego, California, hereby orders the change and modification of the grades of said E Street and said 27th Street, between said points, to be made as proposed by and described in said Resolution of Intention, as follows, to-wit:

E STREET.

At the intersection of E Street with 26th Street; at the northeast corner the grade elevation to remain at 189.00 feet; at the southeast corner, the grade elevation to remain at 188.00 feet.

At a point on the north line of E Street distant 300 feet east from the east line of 26th Street, change the grade elevation from 185.50 feet to 144.43 feet; at a point on the north line of E Street distant 25 feet east from the last named point, change the grade elevation ^{from} 185.21 feet to 141.70 feet; at a point on the north line of E Street distant 25 feet east from the last named point, change the grade elevation from 184.92 feet to 141.05 feet; at a point on the north line of E Street distant 25 feet east from the last named point, change the grade elevation from 184.63 feet to 142.40 feet; at a point on the north line of E Street distant 25 feet east from the last named point, change the grade elevation from 184.34 feet to 145.80 feet.

At a point on the south line of E Street distant 300 feet east from the east line of 26th Street, change the grade elevation from 185.00 feet to 143.43 feet; at a point on the south line of E Street distant 25 feet east from the last named point, change the grade elevation from 184.75 feet to 140.70 feet; at a point on the south line of E Street distant 25 feet east from the last named point, change the grade elevation from 184.50 feet to 140.05

feet; at a point on the south line of E Street distant 25 feet east from the last named point, change the grade elevation from 184.25 feet to 141.40 feet; at a point on the south line of E Street distant 25 feet east from the last named point, change the grade elevation from 184.00 feet to 144.80 feet.

At the intersection of E Street with 27th Street; at the northwest corner, change the grade elevation from 182.00 feet to 181.00 feet; at the southwest corner, change the grade elevation from 182.00 feet to 180.00 feet.

27TH STREET.

At the intersection of 27th Street with D Street; at the southwest corner, the grade elevation to remain at 190.00 feet; at the southeast corner, the grade elevation to remain at 191.00 feet.

At the intersection of 27th Street with E Street; at the northwest corner, change the grade elevation from 182.00 feet to 181.00 feet; at the northeast corner, the grade elevation to remain at 182.00 feet.

And the grades of said E Street and 27th Street, between the points hereinbefore mentioned, shall have a uniform ascent and descent, and the center line of said streets shall have an average elevation of the opposite curb grades.

All of said grade elevations to be above the datum line of levels, as fixed by Ordinance No. 3950 of the ordinances of said City.

That the Evening Tribune, a daily newspaper published and circulated, and of general circulation, in the said City of San Diego, be, and it is hereby designated as the newspaper in which this resolution ordering change of grade shall be published for two days, in the manner and by the persons required by law.

That the Clerk of the said City of San Diego be, and he is hereby directed to cause this resolution ordering change of grade to be published by two insertions in said daily newspaper in the manner required by law.

Passed and adopted by the said Common Council of the said City of San Diego, California, this 27th day of October, 1913, by the following vote, to-wit:

AYES---COUNCILMEN Schmidt, Manney, Benbough, Fay and Adams.

NOES---NONE.

ABSENT-NONE.

D. K. Adams,

President of the Common Council of the City of
San Diego, California.

I HEREBY CERTIFY that the above and foregoing Resolution was passed by the Common Council of the said City of San Diego, at the time and by the vote above stated.

Allen H. Wright,

City Clerk of the City of San Diego, California, and Ex-Officio
Clerk of the Common Council of the City of San Diego.

(SEAL)

By W. E. Bartlett Deputy.

I HEREBY CERTIFY that the above and foregoing is a full, true and correct copy of Resolution No. 15456 of the resolutions of the City of San Diego, California, as adopted by the Common Council of said City on the 27th day of October, 1913.

Allen H. Wright,

City Clerk of the City of San Diego, California.

By W. E. Bartlett Deputy.

RESOLUTION CHANGING GRADE NO. 15457.

Grape Street.

WHEREAS, all the acts and things required by law to confer jurisdiction upon the

Common Council of the City of San Diego, California, to order the change of the grade of Grape Street, in said City, between the east line of Fern Street produced north and the west line of 31st Street produced north, as described in Resolution of Intention No. 14776, on file in the office of the City Clerk of said City, have been done, and no protests against such proposed change or modification of grade having been filed with the Clerk of said Council, within the time provided by law, NOW THEREFORE,

BE IT RESOLVED, that the Common Council of the City of San Diego, California, hereby orders the change and modification of the grade of said Grape Street, between said points, to be made as proposed by, and described in said Resolution of Intention as follows, to-wit:

At the intersection of the south line of Grape Street with the east line of Fern Street, the grade elevation to remain at 269.50 feet; at a point on the north line of Grape Street, at right angles to the last named point, the grade elevation to remain at 270.50 feet; at a point on the north line of Grape Street distant 150 feet east from the last named point, the grade elevation to remain at 258.95 feet; at a point on the south line of Grape Street, at right angles to the last named point, the grade elevation to remain at 257.95 feet; at a point on the south line of Grape Street distant 10 feet east from the last named point, change the grade elevation from 257.18 feet to 257.60 feet; at a point on the north line of Grape Street at right angles to the last named point, change the grade elevation from 258.18 feet to 258.40 feet; at a point on the north line of Grape Street distant 20 feet east from the last named point, change the grade elevation from 256.64 feet to 257.60 feet; at a point on the south line of Grape Street at right angles to the last named point, change the grade elevation from 255.64 feet to 256.80 feet; at a point on the south line of Grape Street distant 20 feet east from the last named point, change the grade elevation from 254.10 feet to 256.50 feet; at a point on the north line of Grape Street at right angles to the last named point, change the grade elevation from 255.10 feet to 257.20 feet; at a point on the north line of Grape Street distant 20 feet east from the last named point, change the grade elevation from 254.00 feet to 256.80 feet; at a point on the south line of Grape Street at right angles to the last named point, change the grade elevation from 253.00 feet to 256.20 feet; at a point on the south line of Grape Street distant 20 feet east from the last named point, change the grade elevation from 252.30 feet to 256.00 feet; at a point on the north line of Grape Street at right angles to the last named point, change the grade elevation from 253.30 feet to 256.60 feet; at a point on the north line of Grape Street distant 20 feet east from the last named point, change the grade elevation from 253.00 feet to 256.50 feet; at a point on the south line of Grape Street at right angles to the last named point, change the grade elevation from 252.00 feet to 255.90 feet; at a point on the south line of Grape Street distant 20 feet east from the last named point, change the grade elevation from 251.90 feet to 256.00 feet; at a point on the north line of Grape Street at right angles to the last named point, change the grade elevation from 252.90 feet to 256.60 feet; at a point on the north line of Grape Street distant 20 feet east from the last named point, change the grade elevation from 253.10 feet to 256.80 feet; at a point on the south line of Grape Street at right angles to the last named point, change the grade elevation from 252.20 feet to 256.20 feet; at a point on the south line of Grape Street distant 20 feet east from the last named point, change the grade elevation from 252.90 feet to 256.60 feet; at a point on the north line of Grape Street at right angles to the last named point, change the grade elevation from 253.80 feet to 257.20 feet; at a point on the north line of Grape Street distant 20 feet east from the last named point, change the grade elevation from 254.70 feet to 257.80 feet; at a point on the south line of Grape Street, at right angles to the last named point, change the grade elevation from 253.90 feet to 257.20 feet; at a point on the south line of Grape Street distant 20 feet east from the last named point, change the grade elevation from 255.70 feet to 258.00 feet; at a point on the north line of Grape Street at right angles to the last named

point, change the grade elevation from 256.50 feet to 258.50 feet; at a point on the north line of Grape Street distant 20 feet east from the last named point, change the grade elevation from 258.42 feet to 259.60 feet; at a point on the south line of Grape Street at right angles to the last named point, change the grade elevation from 257.65 feet to 259.00 feet; at a point on the south line of Grape Street distant 20 feet east from the last named point, change the grade elevation from 259.60 feet to 260.20 feet; at a point on the north line of Grape Street at right angles to the last named point, change the grade elevation from 260.34 feet to 270.00 feet; at a point on the north line of Grape Street distant 25 feet east from the last named point, change the grade elevation from 262.74 feet to 263.00 feet; at a point on the south line of Grape Street at right angles to the last named point, change the grade elevation from 262.10 feet to 262.30 feet; at the intersection of the south line of Grape Street with the west line of 31st Street, the grade elevation to remain at 267.00 feet; at a point on the north line of Grape Street, at right angles to the last named point, the grade elevation to remain at 267.50 feet.

And the grade of said Grape Street, between the points hereinbefore mentioned, shall have a uniform ascent and descent, and the center line of said street shall have an average elevation of the opposite curb grades.

All of said grade elevations to be above the datum line of levels, as fixed by Ordinance No. 3950 of the ordinances of said City.

That The Evening Tribune, a daily newspaper published and circulated, and of general circulation, in the said City of San Diego, be, and it is hereby designated as the newspaper in which this resolution ordering change of grade shall be published for two days, in the manner and by the persons required by law.

That the Clerk of the said City of San Diego be, and he is hereby directed to cause this resolution ordering change of grade to be published by two insertions in said daily newspaper in the manner required by law.

Passed and adopted by the said Common Council of the said City of San Diego, California, this 27th day of October, 1913, by the following vote, to-wit:

AYES---COUNCILMEN Schmidt, Manney, Benbough, Fay and Adams.

NOES---NONE.

ABSENT-NONE.

D. K. Adams,

President of the Common Council of the City of
San Diego, California.

I HEREBY CERTIFY that the above and foregoing Resolution was passed by the Common Council of the said City of San Diego, at the time and by the vote, above stated.

Allen H. Wright,

City Clerk of the City of San Diego, California, and Ex-Officio
Clerk of the Common Council of the City of San Diego.

(SEAL)

By W. E. Bartlett Deputy.

I HEREBY CERTIFY that the above and foregoing is a full, true and correct copy of Resolution No. 15457 of the resolutions of the City of San Diego, California, as adopted by the Common Council of said City on the 27th day of October, 1913.

Allen H. Wright,

City Clerk of the City of San Diego, California.

By Y. A. Jacques Deputy.

RESOLUTION ORDERING WORK NO. 15458.

29th Street.

RESOLVED By the Common Council of the City of San Diego, California, that the public

interest and convenience require the work hereinafter described to be done, and therefore the said Common Council hereby orders the following street work to be done, to-wit:

All the street work described in Resolution of Intention No. 14925, adopted by this Common Council on the 8th day of September, 1913, for the improvement of Twenty-ninth Street, in said City, from the south line of M Street to the north line of Woolman Avenue.

For a description of the work reference is hereby made to said Resolution of Intention No. 14925, on file in the office of the City Clerk of said City.

All of said street work shall be done according to the specifications therefor contained in Ordinance No. 3510 of the ordinances of said City, and according to, and as shown upon the plans, drawings and typical cross-sections contained in Document No. 65388, on file in the office of the City Clerk of said City, and copies of which are on file in the office of the City Engineer of said City; and by reference thereto, all said plans, drawings and typical cross-sections contained in said Document No. 65388, and said specifications contained in said Ordinance No. 3510, are incorporated herein and made a part hereof.

The costs and expenses of said work and improvement are to be assessed upon the district which is more particularly described in said Resolution of Intention No. 15925.

The said Common Council determined that serial bonds bearing interest at the rate of seven per cent. per annum shall be issued to represent assessments of twenty-five dollars or over for the cost of said work or improvement. Said serial bonds shall extend over a period of nine years from the second day of January next succeeding their issuance, and an even annual proportion of the principal sum thereof shall be payable by coupon, on the second day of January, every year after their date, until the whole is paid, and the interest shall be payable semi-annually, by coupon, on the second days of January and July, respectively, of each year, at the rate of seven per cent. per annum on all sums unpaid, until the whole of said principal and interest are paid. Said bonds shall be issued in accordance with the provisions of an Act of the Legislature of the State of California, entitled, "An Act to Provide a System of Street/Work and Improvement Within Municipalities, and also for the Payment of such Bonds," approved February 27th, 1893, and of all acts supplementary thereto, or amendatory thereof. And said Common Council determined that said serial bonds shall be issued to represent the expenses of said work or improvement.

The EVENING TRIBUNE, a daily newspaper published and circulated and of general circulation in said City of San Diego, is hereby designated as the newspaper in which this Resolution Ordering Work, and the notice of said work inviting sealed proposals for doing the same, shall be published, in the manner and form, and by the persons required by law.

The Clerk of the said City of San Diego is hereby directed to post conspicuously for five days, on or near the chamber door of the said Common Council, in the manner and form required by law, a notice with specifications inviting sealed proposals or bids for doing said work; and said Clerk is hereby directed to publish, for two days in said newspaper in the manner and form required by law, a notice of said work, inviting sealed proposals or bids for doing the said work, and referring to the specifications posted or on file. Said notice shall require either a certified check or bond, as prescribed by law, for an amount not less than ten per cent. of the aggregate of the proposal.

Said Clerk of the said city of San Diego is also directed to publish for two days in said newspaper, in the manner required by law, this resolution ordering work.

Passed and adopted by the Common Council of the said City of San Diego, California, this 27th day of October, 1913, by the following vote, to-wit:

AYES---COUNCILMEN Schmidt, Manney, Benbough, Fay and Adams.

NAYS---NONE.

ABSENT---NONE.

D. K. Adams,

President of the Common Council of the City of
San Diego, California.

I HEREBY CERTIFY that the above and foregoing Resolution Ordering Work was passed by
the Common Council of the said City of San Diego, at the time and by the vote, above stated.

Allen H. Wright,

City Clerk of the City of San Diego, California, and Ex-Officio
Clerk of the Common Council of the said City of San Diego.

(SEAL)

By W. E. Bartlett Deputy.

I HEREBY CERTIFY that the above and foregoing is a full, true and correct copy of
Resolution No. 15458 of the resolutions of the City of San Diego, California, as adopted by
the Common Council of said City on the 27th day of October, 1913.

Allen H. Wright,

City Clerk of the City of San Diego, California.

By Y. A. Jacques Deputy.

End Book # 23

