

Resolutions- ATTORNEY

Book #37 AWARD OF CONTRACT

(Southern Counties' Bldg.
Report on status(Balboa Park 27
(League of California
Named as delegate to(Convention 31
(interest in properties re suit
Disclaim (Kelly vs City of San Diego 39
(interest in properties re suit
Disclaim (Shook vs City of San Diego 47
(Against City Clerk in case
Clear judgment (Nathan Rigdon - vs City 73
(re Bill tax solvent
Auth go to Sacramento(credits 87
(Allot bal. 1921 Water Deprec.
Prepare Ord.(Fund to Oper. Dept. 128
(safeguard rights City re 202
Take legal steps(Capitan Grande Indian Reser
& Nleve. Nat'l Forest
Secure from Hydr. Eng. information re
proposed site for dam in vicinity
of El Cajon Mountain 202
(re suit Maude A. Robin-
File disclaimer(son vs City 190
(collect Compen. Ins.
Take legal steps(William Bowers 224
(re leases to D.R.Esrey, James 237
Repeal Ordns.H.Bach,Edward Allen & ANPrentice
Apply R.R.Com-hearing re telephone rates 318
Auth. attend League municipalities 319
Prepare Ord. Reg. Hotels & R. Houses. 331

3rd St.- & Alley Blk 4, Hillcrest- pave 42
Lytton, Chatsworth et al- pave 46
Alley- Blk 4- Golden Hill Add- pave 74
Union, Albatross & Juniper- pave 75
Fir Street- pave 84
Columbia Street- pave 84
Alleys Crittenders 7th & Upas- pave 89
Cuvier St.- Pave 99
El Cajon & Alabama- S/C 130
Thorn St.- S/C 152
Front St.- pave 152
J Street- grade 153
Lark Street-Pave Pave 211
Herbert Street- Grade 212
Penn. Ave. & Eagle St. -grade 298
Ray St.- Pave 299
Girard Ave- Pave 299
Granada Ave.- 305
Penn. Ave & Pk.Blvd.-Grade 340
Alley Blk. 5, Hillcrest-pave 340
Blk. 10, Mission Hills-pave 346
Thorn St.-Grade 347
Lincoln Ave.- Grade 347
S.D.Lighting Dist.-#1 348
Albatross St.-Grade 353
Alley Blk. 7 & 8-La Jolla Park-Sewer 360
Pearl St.-Grading 362
Alley blk.203,Univ.Hts.-pave 382
Alabama,Louisiana et al-S/C 383

ALLEYS

STREETS

| | | | |
|---|-----|---|-----|
| Blk 30- Univ. Hts.- R/I- close | 24 | Allen Terrace- Eng. plans- sewer | 38 |
| Blk 4- Hillcrest (Set time hear protests against paving) | 26 | Abbott St.- (Repeal Reso. 26000 calling on Eng. for plans- pave | 48 |
| " " Overrule protest- pave | 32 | Albatross St.- O/W- pave | 49 |
| Crittenden's Add.- R/I- pave | 32 | Arnold Pl- Eng. furnish A/D- close | 52 |
| Blk 4- Hillcrest- O/W- pave | 36 | Alabama Street- R/I- S/C | 73 |
| Blk 3 & 13, La Jolla Park- (Eng. plans for sewer | 37 | Albatross St.- A/C- pave | 75 |
| Blk 4- Hillcrest- A/C- pave | 42 | Arnold Place- R/I- close | 79 |
| Blk 4- Golden Hill- O/W- pave | 49 | Alabama St.- O/W- S/C | 99 |
| In Clugston & Reed's Add.- (Eng. furnish A/D- close | 53 | Arista St.- Eng. fur. A/D- close | 102 |
| " " " " " R/I- close | 72 | Alabama St.- P/O- S/C- at private cont. | 129 |
| Blk 30- Univ. Hts.- O/W- close | 57 | Alabama St.- A/C- S/C | 130 |
| Blk 4, Golden Hill Add.- A/C- pave | 74 | Arnold Place- O/W- close | 141 |
| Blk 5, Hillcrest- Eng. plans etc.- pave | 76 | Aurora Ave.- Eng. descrip A/D- close | 145 |
| Blk 10, Brookes' Add.- Eng. eleva estab grade | 78 | " " R/I- close | 197 |
| Crittendens's Add.- O/W- pave | 80 | (S.D.Cons.G.&E.Co. Adams Ave. & Idaho Sts. (install arc lite | 224 |
| " " A/C- " | 89 | (Eng. fur. Est. ydg. & plat Albert St.- (Assmt. Dist. grading of | 225 |
| Blk 10, Brookes Add.- pave at Private Cont. | 101 | Albatross St.- Eng. fur. Diagram A/D- pave | 228 |
| In Clugston & Reed's Add.- O/W- close | 125 | Albatross St.- A/D Assmt. Dist.- pave | 229 |
| Blk 4- Hillcrest- Ex. time pave | 135 | Arctic St.- Permission Pro. Owner (grade portion of | 235 |
| Crittenden's Add- Eng. fur plat A/D- pave | 136 | (Eng. fur. plans & Spec. Arctic St.- (pave portion of | 237 |
| " " Approve " " " | 136 | Alabama St.- Eng. fur. plans etc. S/C | 239 |
| In Prospect Park- Eng. fur descrip A/D- close | 145 | Albatross St.- Eng. fur. desc. A/C close | 248 |
| " " " R/I- close | 197 | Aurora Ave.- R/OW- close | 255 |
| In Mission Hills #2- Eng. (fur descrip A/D- close | 201 | Albatross St.- R/I- close portion | 273 |
| Block 4, Golden Hill, Ex. time O. Nelson | 218 | Abbott St.- R/I- Lighting Dist. #1 | 273 |
| Bet. Lots 5, 6, 7, 8, 9 -Mission Hills No. 2 (Eng. fur. diagram A/D- pave | 220 | Arista St.- et al.- close portion | 274 |
| Block 4, (Golden Hill Addition (A/D Assmt. Dist. (pave | 228 | Ampudia St.- (Auth. Thos. F. Cobbs pave por- tion of priv. contract | 280 |
| Block 4, Golden Hill Add.- (pave Spec. | 228 | Albatross St.- Appr. plat of A/D- grade | 287 |
| Block 10, Mission Hills -Eng. fur. plans & | 237 | Ash St.- Eng. fur. ydg. & A/D- grade et al | 287 |
| Block 5, Hillcrest Add.- App. plat A/D pave | 244 | Alabama St.- S/C by Pvt. Cont. | 288 |
| Block 203, Univ. Hts.- Y/A Dist. grade | 247 | Albatross St.- Grade- R/I | 293 |
| Block 211, Univ. Hts.- " " " R/OW- close | 247 | Albert St.- Eng. fur. Des. A/D- close | 300 |
| Bet. Lots 5, 6, 7, 8, 9 Mission Hills No. 2 | 253 | Albert St.- Eng. fur. Y/AD- Grade | 301 |
| Prospect Park, -R/OW- close | 255 | Alabama St.- et al- R/I- S/C | 302 |
| Block 5, Hillcrest -R/I -Pave | 258 | Albatross St.- R/OW- close portion | 313 |
| Blocks 12 & 13, Prospect Park, R/OW- close | 255 | Arista St. et al- R/OW- close portions et al | 314 |
| Blocks 2, 11 & 14 " " " " " | 255 | A St.- Eng. fur. plans etc. pave | 316 |
| Blocks 3, 10 & 15 " " " " " | 255 | Albert St.- Close | 328 |
| Blocks 4, 9 & 16 " " " " " | 255 | Abbott St. et al- Approve plat A/D- pave | 330 |
| Blocks 5, 8 & 17 " " " " " (Eng. furn. Dia. (A/D- Sewer | 255 | Albert St.- et al- Appr. plat A/D- grade | 330 |
| Blocks 3 & 13, La Jolla Park (A/D- Sewer (Appr. Dia. A/D (Const. sewer | 262 | Albatross St.- R/OW- Grade | 332 |
| " " " " " " (Const. sewer | 262 | Ada St.- et al- Eng. fur. ydg. & A/D- grade | 341 |
| Block 10, Mission Hills- App. plat- A/D- pave | 263 | Alabama St.- et al- Res- O/W- S/C | 349 |

ALLEYS

Blocks & 8, La Jolla Park- (App. plat. A/D-Sewer 263
 (Eng. fur.- Pave
 Block 5, Breed & Chase's Sub. (plans etc. 276
 (Eng. fur. ele.
 Blk. 483, C.C. Seaman's Sub. (est. grade 276
 Blo 3, Nutt's Add.-Eng. fur. plans. etc. pave 287
 R/I
 Blocks 7 & 8-La Jolla Park-Const. Sewer 292
 Blk. 10, Mission Hills-R/I-Pave 295
 Time hear protest
 Blk. 5, Hillcrest- against paving 305
 (overrule protest John
 Blk. 5, Hillcrest-C.E. Nielsen Imp. of 307
 Plat A/D
 Blk. 211, Univ. Hts. et al-appr. Grade 309
 Blk. 203, Univ. Hts.- R/I-Pave 309
 Blk 5, Hillcrest -R/OW-pave 310
 also plans etc. pave (Eng. Fur. Plans
 Blk. 29, H.M. Higgins Add. (Est. Grade 315
 Eng. fur. desc. p.
 Blk. 1, La Jolla Strand- A/D-close 329
 Blk. 10, Mission Hills-R/OW-Pave 332
 Blk. 3, Nutt's Addition R/I-pave 338
 Blk. 7 & 8 La Jolla Park-Sewer 339
 Blk. 5, Hillcrest-Res. A/C-pave 340
 Bet. Eng. fur. Plans
 Blk. 3 & Good & s. Villa Tract, etc.-pave 342
 Blk. 10, Mission Hills-Res. A/C-pave 346
 Blk. 203, Univ. Hts.-Res. A/C-Pave 349
 Blk. 10, Brookes' Add-Eng. Ydg. & A/D-grade 351
 App. plat A/D
 Blk. 5, Breed & Chase Sub.- Pave 352
 et al
 Blk. 211, Univ. Hts.-Grade 358
 Blk. 7 & 8, La Jolla Park-Res-A/C-Sewer 360
 Eng. fur. des.
 Blk. 482 1/2 C.C. Seaman's Sub.- A/D- close 367
 Eng. fur. des.
 Blk. 475, C.C. Seaman's Sub. A/D-close 368
 Blk. 5, Hillcrest-Eng. Fur. Dia. A/D-Pave 372
 Blk. 10, Mission Hills-Eng. fur. A/D-pave 372
 Blk. 5, Breed & Chase's Sub. R/I-pave 373
 Blk. 482 1/2, C.C. Seaman's Sub.-R/I-Close 378
 Blk. 475, C.C. Seaman's sub.-R/I-close 379
 Bet. lots 1, 2, 3, 4, 83 & 82
 block 1, La Jolla Strand-R/I-close 380
 Alley blk. 203, Univ. Hts.-Res. A/C-pave 382
 Blk. 3, Nutts Add-Res. O/W-pave 393
 Blk. 5-Hillcrest-App. dia. A/D-pave 400

STREETS

Addison St.-etal-App. plat A/D-sewers 352
 Albatross St.-Res. A/C-Grade 353
 Albert St.-et al-R/I-Grade 356
 Arbor Drive-Eng. fur. Dist. 1-Close 360
 Albatross St.-Eng. fur. Dia. A/D-Grade 372
 Arbor Drive-R/I-close 381
 Alabama St. et al-Res.-A/C- S/C 383
 Alabama St.-Eng. notify P/O-Ext. Time-S/C 386
 Addison, St. et al-R/I-sewer 391
 Abbott St. et al-R/I-pave 395

MISCELLANEOUS

Altadena Tract- (Direct Pacific Bldg. Co. 27
(install water mains in
Auditor named as delegate (League of Calif. 31
(Convention
(permit conduct drive
American Red Cross (for membership 39

Anna Rebekah Lodge- Free license- Dance 39
(Revoke license for pool
Arndt, A. R.- (tables, cigar and tobacco 40

Auto Club permit hang sign at 137 Bdway 44

Aughe, Horace- respect to memory of 48

American Legion- Free license - carnival 58
(Clear from accts certain loss of
Auditor (stubs of water bills 82

Abelez, Rosa- free license 82
(Auth with County of S.D.- re
Agreement (maintenance Vocational Home 82
(Auth bids for construction of
Annex (at Mission Valley Hospital 83

Allen, A.- compromise taxes 83

Alcorn, Floyd R.- appt. patrolman 85
(Permit Dodge & Hayward
Advertise (picture "Way Down East" 86
(Reso. 26111- re maintenance
Amend (Vocational Home 86

Assessor go to Sacramento (re bill tax 87
(solvent credits

American Legion- free license 124

Am. Legion permit fire cannon- Feb. 22 129

Auto Show- permit hang banner 138
(Auth advt. bids construct at
Annex (Mission Valley Hospital 140

Auto Trades Assn- permit hold parade 145

Auto Club- permit hang banner 150

American Legion- free license 197

Advertising- Clerk Advt for bids 189
(Auth. to reinstate license of
Auditor- (Sol Lowenfeld at 529 Broadway 216

Andrews, W. R. Judge-Exp. Sym. re death 219

Alvarado, L.-Appt. fireman 2nd class 227

Ash, W. A.- Tax Compromise 229

Allen, Edward-Dir. City Atty. repeal Lease of 237
(Auth. Mayor & City Clerk
A.T.&S.F. Ry. Co.- (Exe. pipe L. license with 237

Adair, Etta- accept deed of 275
(Auth. execution agree-
A.T.&S.F. Ry. Co.- (ment pipe line with 276
(Auth. Mod. R/w agreement
A.T.&S.F. Ry. Co.- (for pipe line 276

Adgar, Joe- Free license one month 278
(Auth. trans. lease from
Adair & Marron, (Donohoe Bros. to 286

Auditor- H.L. Moody apt. succeed himself 307
Adgar, Joe- Free license 309

Allen Harvey D.-Acpt. deed from- sewer 316

Allen Gertrude E.-Actp. R/W cont. sewer 316

Auditor-Auth. attend con. municipalities 319

Allen, H.D.-accept R/W contract of 324

A.T.&S.F. Ry. Co.- Auth. execute R/W Con. 324

MISCELLANEOUS

A.T.&S.F. Ry. Co.-Auth. execute R/W with 324

Adgar, Joe- Free license (30 days) 337

Asher, J. M. Jr.-Tax compromise 344

Ames, Helen C. et al-Comp. L. Otay Dam suit 353

Ames, Helen C.- " " " " " 353
Comp. L. Otay
Ackenbach, Henry Arthur- Dam suit 353

App. J. H.-Appt. mem. Transportation Com. 355

A.T.&S.F. Ry. Co.-Auth. execute R/W.C. with 364
Permit hang
Amer. Legion Arm. Day Com.- Banner 367

A

AUTO STAGES

| | |
|---------------------------------------|-----|
| to Encanto | |
| Martin, Ed. R.- Auditor issue license | 37 |
| Liberty Stage Line- auth license to | 82 |
| (Mayor sign | |
| Lorang Auto Stages- auth (permit | 86 |
| International Stage Co " " | 86 |
| Liberty Bus Line- license to | 131 |
| Patterson, W.L.R.- license to Encanto | 136 |

AUCTION SALE

| | |
|---------------------------------------|-----|
| Purch. Dept sell old truck at Barrett | 47 |
| " " " auto - Park Dept | 141 |
| Bruce, A.G.- permitm209 Broadway | 154 |

STREETS

STREETS

| | |
|---|-----|
| Bancroft St.- Clerk re-advt. For bids- grade & pave | 36 |
| Berlin St.- Eng. furnish A/D- close | 53 |
| Berlin St.- R/I- close | 72 |
| Billiken St.- Eng. furnish A/D- close | 53 |
| Billiken St.- R/I- close | 72 |
| Broadway Itg. Dist. No. 1.- R/I | 94 |
| Billiken St.- O/W- close | 125 |
| Berlin St. & O/W- close | 126 |
| Balboa Ave.) Bonair Ave.) Eng. descrip A/D- close | 145 |
| Bonair Ave.- R/I- close | 197 |
| Bancroft St.- R/I- change grade | 202 |
| (Permit Navy Dept. to extend steps Broadway (of warehouse over sidewalk line | 213 |
| Bush St.- Eng. furn. descrip. A/D close | 248 |
| Bancroft St.- R/OW- Change grade | 259 |
| Bonair St.- R/OW- Close | 255 |
| Brant St.- Eng. fur. plans etc. pave | 286 |
| Beech St.- Eng. fur. Ydg. & A/D/ grade | 287 |
| Bancroft St.- et al- R/OW- change grade | 312 |
| Bonair Ave.- ^{et al} Eng. fur. Des. A/D- close | 329 |
| Broadway- et al- P/O- S/C bet 26th & 27th | 331 |
| Bacon St.- P/O- S/C- Bet. Newport & Ocena | 345 |
| Bush St.- Eng. fur. plans- pave | 350 |
| Byron St. et al- App. plat A/D- sewers | 352 |
| et al Brighton St.- P/O S/C | 355 |
| Bacon St. et al- P/O- S/C | 355 |
| Bacon St.- et al- P/O- S/C | 355 |
| Bonair St. et al- R/I- close | 380 |
| Byron, St. et al- R/I- sewer | 391 |

| | |
|---|-----|
| Advt. for bids furnish 25,000 bbls cement | 26 |
| (Accept bid of for | |
| Grant & Co.- R.M.(bonds | 30 |
| " " " " " " " | 30 |
| Accept bid U.S.Potash Co. for cement | 44 |
| Auth sale old truck at public auction | 47 |
| Declare necessity of completion | 123 |
| Hydraulic Eng.- limit expenses re const. | 200 |
| Auth bids for cement | 210 |
| (Advt.Lithographing B. | |
| Auth. Pur.Dept.-(Dam No. 2 bonds | 22 |
| Dir.CityClerk Adv.bids No. 2 Bonds | 231 |
| readvt. Lighographing B. | |
| Auth. Pur.Dept.-Dam No. 2 bonds | 24 |
| (report re utilizing as | |
| Eng.,Cons.(diverting dam | 26 |
| Reject bids litho. No. 2 bonds | 26 |
| Accept bid Stephens & Co. 10 B.D.Bonds | 37 |
| Accept.Citz.Sav.Bk.bid on 230 Bonds | 38 |
| Bidon 500 Bonds | |
| Accept.BlytheWitter &Co.- | 38 |

Hurlburt R. E.- at Blk 278- Horton's
Nelson, O- at Blk 456 Seaman's Sub.
Kier & Simpson Const. Co.- Balboa Park
Nelson, Olof- E. W. Morse's Add.
Engebretsen, John- permit
Ferrick, Geo. E.- permit- Arnold St.
Bode, F. A.- permit- 2nd & Upas
Lewis, G. H.- permit- Pacific Beach
Scholz, Joseph- permit- Lincoln Ave.
Bode, F. A.- permit- Vermont St.
Lane, H. G.- permit- Carr's Add.
Bode, F.A.- permit - Vermont & Hawk
Bode, F.A.e permit- W. Washington

| | | |
|-----|---|-----|
| 26 | Trinity M.E.Church- free | 25 |
| 30 | United Dredging Co.- blanket | 53 |
| 30 | Naval Enlisted Mens' Club- free | 77 |
| 44 | " " " " " & repeal " 26084 | 82 |
| 47 | Board of Education- free | 151 |
| 123 | Irwin, I.I.- special | 151 |
| 200 | Bigelow, E.G.-Temporary bldg. | 262 |
| 210 | Calif. Iron Wks.-Special | 282 |
| 225 | S.D.Cons. G & E.Co.-Special | 345 |
| 231 | Chamberlin, G.M.-special | 345 |
| 242 | Schiefer & Son-special | 361 |
| 261 | Ormes, W.-special | 386 |
| 261 | | |
| 370 | BLASTING | |
| 385 | LeBellegay, R.A.- permit | 136 |
| 385 | " " - repeal reso. 26277 | 138 |
| | U.S.A. Quartermaster- S.D.Barracks | 138 |
| | Bode, F.A.- Richmond & Penna. | 138 |
| | Bode, F. A.- Goldfinch & Beech | 142 |
| | Reynolds, George- Louisiana St. | 153 |
| | " " " " | 193 |
| | " " Kalmia Street | 197 |
| | " " 1003 W.Brooks Avenue | 222 |
| | " " 31st & Thorn Sts. | 244 |
| | Hansen, John, -7th & F Sts. | 250 |
| | Stone, M. H.- Encanto | 252 |
| | Reynolds, Geo.- 1136 Sutter St. | 288 |
| | " " 1627 Cypress Ave. | 292 |
| | " " 3543 Oregon St. | 301 |
| | Scholz, Joseph-Robinson & Front | 308 |
| 27 | Reynolds, Geo. - 3166 Maple St. | 317 |
| 32 | Goodbody, M.D.- 2000 blk sunset Blvd. | 317 |
| 39 | Reynolds, Geo.-3645 28th St. | 331 |
| 73 | " " -368 Burlingam Drive | 337 |
| 77 | Olson, V.A.- Tyler St. 1846 Lincoln Ave., 3530 | 337 |
| 82 | Reynolds, Geo.- & 3543 Oregon St. | 342 |
| 85 | Goodbody, M.D.- 7th St. bet. Bway. & C | 345 |
| 87 | Reynolds, Geo.-1401 Penn. Ave. | 361 |
| 100 | " " " 3809 7th & 2539 B St. | 369 |
| 100 | Reynolds, Geo.-3075 Redwood St. | 370 |
| 101 | " " 2534 B.St.&1003W.Brookes | 386 |
| 131 | Whiting, A.S., Beverly | 386 |
| 136 | | |

MISCELLANEOUS

MISCELLANEOUS

Boden, Fred C.- disburse reward to 22
 Brink, R. L.- appt. special police 22
 Bid for Accept bid Moulton & Co & Stephens 25
 Bonds (& Co.- for tide street bonds
 (Supt. Purch. Dept. advt for cement
 Bids (for Barrett Dam 26
 (Atty report on status Sou.
 Balboa Park-(Counties' Bldg. 27
 (Accept bid R.M.Grant & Co. for
 Bonds-(Barrett Dam bonds 30
 " " " " " " 30
 (Purch. Dept. advt. to raise bldgs.
 Bids (on tide lands 31
 (probation
 Benninghoven, H.E.- appt. (fireman 32
 Boyd, J. A.- appt. Special Policeman 37
 Bid- Accept Union Oil Co. for franchise 38
 Banners- (Permit S.D.County Exhibitors
 (display re poultry show 39
 (revoke Soda Fountain,
 Bernadino, Abe- (Cigar & Tobacco license 40
 Univ.
 Banner- (Permit/Christian Church hang
 (across Richmond St. 41
 (Reject raise bldgs on tide lands
 Bids (fordredging and readvertise 43
 Bid (Accept bid U. S. Potash Co. for
 cement for Barrett 44
 Berrie, M. H.- disburse reward to 47
 Bids) Purchasing Dept. advt construct
 Bulkhead) at Old Town Bridge 51
 (Purchas. Dept. advt- paint 30th
 Bids (St. & Spruce St. bridges 55
 (Mgr. accept \$600. and cooperate
 Burlingame (re planting trees in 73
 (Accept Bid David Curtin for
 Bonds-(Otay Pipe Line & Dist. System Bond 79
 (Auth for construction Mission Valley
 Bids(Hospital Annex 83
 Berg, J. L.- appt. Detective 85
 Benter, Dean- appt. Patrolman 85
 Bode, F. A.- permit do blasting 85
 (Accept of Firemen's Relief & Pen-
 Bid-(sion Fund for Otay Pipe Line Bonds 87
 Bid O. G. Kelly- accept- Otay Pipe Bonds 87
 (Accept of Richard E. Seol to paint
 Bid-(Bridges 90
 Bear, Bessie- free license 95
 W. J. O'Brien stretch
 Banner- Permit across Broadway 96
 Brenner, C. O.- free license 97
 (Accept bid Firemen's Relief Assn.
 Bonds-(Otay Pipe Line 97
 Banner- Permit Women's Civic Center hang 98
 (Supt. Purch Dept. advt. for painting
 Bids-(water tank- Point Loma 100
 (lease Lot 2, Block
 Bids- Clerk advt bids(440, Old San Diego 100
 Bode, F.A.- permit do blasting 100
 Banners- Suspend Ord. 7825 re carrying
 (Stephens & Co. &
 Bids for bonds- Accept bid(Moulton & Co. 122
 " " " " Firemen's Relief Assoc 122
 " " " " O. Lemire 122
 " " " " C. J. Scott 123
 (Permit S.D.County Chiropractic
 Banner-(Soc. place on auto 129
 Banner- S.C.Buss display on auto 131

Bode, F. A.- permit do blasting 131
 " " " " " " 136
 Banner- Permit S.D.Auto Show hang 138
 Bode, F.A.- permit do blasting 138
 Banner,- Permit Chas. A. Peabody carry 138
 (Supt. Purch. Dept. re-advt for
 Bids- (Const. Mission Valley Hosp. Annex 140
 Bojr, Bessie- free license 141
 Bertolini, Frank- Fruit & vegetable license 142
 Bode, F. A.- permit do blasting 142
 Bannere Auto Club permit hang 150
 Board Education- free building permits 151
 (Christensen School of
 Banner, Permit (Music carry 153
 Bellamy, M.S.- free license 153
 Bruce, A. G.- permit hold auction sale 154
 Beerie, M. H.- disburse reward to 197
 Bachman, Alvilda K.- compromise taxes 199
 Burns, Abe- free license 210
 Barton, Hiram- appt. Life Guard La Jolla 210
 Bruner, O. A.- appt Fireman 3rd Class 211
 Brindley, R. W.-Free license 215
 (permit S.D.High School hang ban-
 Banner-(ner bet.5th&6th on Broadway 215
 (Permit ext.ent. &
 Brewster,Laura S.- (steps over Prop.line 222
 Bowers, William, Atty.collect Insurance 224
 Bettinger, F.J.-Appt.Spec.Policeman 224
 Burns, Elliott P.-Appt.Tem.Life guard 231
 Berrie, M. H.-disburse reward to 237
 (City Atty. repeal lesse
 Bach, James H.- of 237
 (Permit carry ban-
 Bay City Rug Cleraners-(ner on auto 242
 Baker, Dr. Charlotte, Appt.member C.Ser. 246
 Blake, Walter T.-Accept deed from 248
 (Permission
 Buresu of Catholic Charities,(erect sign 250
 Bigelow, E.G.-Permit erect Tem.bldg. 262
 (appt.mem.Womens
 Brooksbank,Bertha Mrs.(pub. W. Com. 277
 Barnes, Emma Mrs. " 277
 Bruschi, Virgilio-Leave of Absence 292
 Accept deed R/W
 Blethen, Jennie B.-et al- for sewer 304
 Bertolino, Frank- Free license 308
 Baker, S.-Fireman 3rd class to 2nd class 337
 Babcock, C.A. et al-Comp.L.Otay D.Suit 353
 Banks, Arlington M. Et al- " " " " 353
 Banks, Howard F.- et al-" " " " 353
 Banks, Arlington M.- " " " " 353
 Banakas, George- " " " " 353

MISCELLANEOUS

| | |
|--|-----|
| Banks, Howard F.-Comp. L.Otay D.Suit. | 353 |
| Bailey, Elmer E. Ellsworth-" " " | 353 |
| Bjarnson, Stephen-Appt.Mem.Trans. Com. | 355 |
| Buttler, Tobias-Free License | 361 |
| Brachmann, F.E.-tax compromise | 365 |
| Bertolino, Frank-Free License | 369 |
| Board of Education-Permit! close certain sts. certain hours | 371 |
| Blyth-Witter & Co.- Acpt.bid on 500 Barrett Dam bonds | 385 |
| Berrie, M.H.-Chief disburse reward to | 385 |

B

STREETS

STREETS

| | | | |
|--|-----|--|-----|
| Chatsworth Blvd.) | | Chatsworth et al- R/OW-pave Con Base | 320 |
| Catalina Blvd.) Re-advt. for bids- pave | 23 | " " " " P.C.Con.Base | 320 |
| Columbia St.-set time protest- pave | 40 | Catalina Blvd.et al-R/OW-pave Con.Base | 320 |
| Cuvier Street- R/I- pave | 45 | " " " " " P.C.Con.Base | 320 |
| Chatsworth Blvd.) | | | |
| Catalina Blvd.) A/C- pave | 46 | Repealing Res. | |
| Columbia St.- Overrule protests- pave | 47 | Chatsworth Blvd. et al- 26659 & 26840 | 337 |
| Clugston St.- Eng. furnish A/D- close | 53 | Catalina Blvd. et al- " " | 337 |
| Clugston St.- R/I- close | 72 | Clinton St. et al-Eng.fur.Ydg. & A/D-grade | 341 |
| Columbia St.- O/W- pave | 56 | Chatsworth Blvd. et al-Res./A.-pave | 342 |
| Columbia St.- A/C- pave | 84 | Catalina Blvd. et al- " " " | 342 |
| Cuvier St.- O/W- pave | 88 | Coast Blvd.-Eng.fur.Des.A/D-close portion | 350 |
| " " " " " " " | 99 | Carleton St. et al-App.plat A/Dsewers | 352 |
| Cedar St.- P/O- S/C- at private cont. | 103 | Canon St. et al-App. plat A/D-sewers | 352 |
| Clugston St.- O/W- close | 125 | Cape May St. et al- P/O-S/C | 355 |
| Cleveland & Campus- (Approve plat A/D grade) | 127 | Cable St.- et al- P/O-S/C | 355 |
| Columbia St.- Eng. fur diag A/D- pave | 135 | Coronado St.- et al-P/O-S/C | 355 |
| Columbia St.- Approve " " " | 135 | Cable St.- et al-P/O-S/C | 355 |
| Cuvier St.- Eng. fur diag A/D- pave | 135 | Cable St.-et al-P/O-S/C | 355 |
| Cuvier St.- Approve " " " | 135 | Coast Boulevard-R/I-Close portions | 364 |
| Chatsworth & Catalina- (Repeal R/I 25367 pave) | 136 | Collier Ave.-Eng.fur.plans etc-sewer | 367 |
| " " " " " " " | 136 | Cleveland Ave. et al-Eng.fur.Dia.A/D-Grade | 372 |
| Cleveland &) | | | |
| Campus Aves-) R/I- grade | 205 | Campus Ave. et al-Eng.fur.Dia. A/D.-Grade | 372 |
| Catalina &) | | | |
| Chatsworth) Eng. plans etc.- pave | 190 | Curlew & Robinson-Eng.Fur.plans etc-S/C | 372 |
| "C" St.-P/O-S/C-at private cont. | | | |
| Catalina &) | 214 | C St-bet.27 & 28th-Eng.notify P/O S/C | 386 |
| Chatsworth Blvd.-Eng.palms etc.-pave | | | |
| Catalina & (App. plat showing dis- | 219 | C St.bet.26th&27th- " " " " | 386 |
| Chatsworth Blvd.- (trict to be assessed | 220 | Catalina, St. et al-Eng.fur.plans etc-pave | 386 |
| Cleveland Ave.- R/OW-grade | 240 | Chatsworth,etal- " " " " " " | 386 |
| Campus Ave.- R/OW-grade | 240 | Canon St. et al-R/I-sewer | 391 |
| Coast Boulevard South,-S/C. Priv. cont. | 250 | Carleton St. et al-R/I-sewer | 391 |
| Cleveland Ave.- R/AC- grade | 252 | Cleveland Ave. et al-App. dia. A/D-grade | 400 |
| Campus Ave.- R/AC- grade | 252 | Campus Ave. et al-App. dia. A/D-grade | 400 |
| Chatsworth Blvd. et al- pave R/I | 265 | | |
| Catalina Blvd. et al -R/I Pave | 265 | | |
| Chatsworth Blvd. et al-pave R/I | 269 | | |
| Catalina Blvd. et al-R/I -pave | 269 | | |
| Cabrillo Ave.-et al-Eng.fur.ele.est.grade | 276 | | |
| "C" St.-S/C-priv. cont. bet 26th & 27th | 281 | | |
| Curlew St.-Eng.fur. plans etc. pave | 286 | | |
| (Fix time hear protest | | | |
| Chatsworth St. et al-(Asph. con. base | 315 | | |
| (Fix time hear protest | | | |
| Chatsworth St. et al-(Port. Cem. C. Base | 315 | | |
| Chatsworth St. et al-Overrule protest A/D | 318 | | |
| Catalina Blvd. et al- " " " | 318 | | |
| Chatsworth St. et al-Overrule Protest A/D | 318 | | |
| Catalina Blvd. et al- " " " | 318 | | |

| CONTRACTS AUTHORIZED | |
|--|-----|
| U.S.Potash Co.- Cement for Barrett Dam | 44 |
| United Dredging Co.- raise buildings | 73 |
| Seol, Richard E.- paint bridges | 100 |
| U.S.A.- water for U.S.Marine Corps | 145 |
| Henshaw & Fletcher- water from Lake Hodges | 147 |
| Porter & Smith- Miss. Val. Hosp. Annex | 153 |
| Tribune Co.-Award Cont.Official Adver. | 216 |
| Penn. Ave-&Eagle St.-R-A/C-grade | 298 |
| Ray Street- R-A/C-Pave | 299 |
| Girard Ave- R-A/C- Pave | 299 |
| A.T.&S.Ry.Co.-Execute R/W. with | 324 |
| A.T.&S.Ry.Co.-Execute R/W with | 364 |
| " " " " " " " | 364 |
| Wells, W.H.-Auth.execute Garbage cont. | 364 |

| COMMITTEES | |
|---|----|
| Resignation L. S. Everts re Accept (investigation salaries | 47 |

| CIVIL SERVICE COMMISSION | |
|---|-----|
| Dany, Maj.George (Confirm appt. of as Member of Commission | 30 |
| Rosie, Wm. S.- (Confirm appt. of as Member of Commission | 77 |
| Judy, Miss Nera M.- appt. (Deputy City Clerk | 78 |
| Baker, Dr. Charlotte,appt.member of | 246 |

| CEMETERY COMMISSION | |
|----------------------------------|-----|
| W.E.Crabtree- appt. as member of | 22 |
| Webber, Geo.-Appt. as member of | 222 |
| Roy, H. J.- Appt. as member of | 222 |
| Jones, Colonel E.N. as member of | 265 |

MISCELLANEOUS

| | |
|--|-----|
| Chase, Ben- revoke license of | 22 |
| Crabtree, Rev. W.E. (appointed member of Cemetery Commission) | 22 |
| Chadwick, - disburse reward to | 22 |
| (Appt. Flora Teller deputy City Clerk (in office of- for affidavits | 23 |
| (Supt. Purch. Dept. advt. for bids Cement (for Barrett Dam | 26 |
| Carter & Crance- S/C license | 27 |
| (named as delegates to Common Council (League of Calif. convention | 31 |
| City Clerk " " " " | 31 |
| (Naming delegates to Convention (League of California (for entertainment Gov. Stephens Committee (re enlistment U.S.S. Calif. (permit conduct parade | 31 |
| Chandler, J. N.- S/C license | 39 |
| (Accept bid U. S. Potash Co. for Cement- (same for Barrett | 44 |
| (Manager furnish trucks Children's Home (for- Xmas | 45 |
| Catholic Charities- free license | 48 |
| Dept Chism, H. E.- appt. Probation man- Fire | 51 |
| (Atty clear judgment against City Clerk- (suit- Nathan Rigdon et al- | 73 |
| Crawford, John W.- free license | 77 |
| City Clerk- appt. Nera M. Judy as deputy | 78 |
| Castle, A. H.- auth compromise taxes | 78 |
| (Auth accept bid for Otay Curtin, David- (Pipe Line & Dist. Bond | 79 |
| Carter, W. F.- compromise taxes | 81 |
| Crutchfield, J. M.- Fireman 4th Class | 82 |
| (Auth agreement with re County of S.D. (maintenance Vocational Home | 82 |
| (Appt Member of Chandler, Charles T.- (Water Comm. | 85 |
| Cat Club- free license | 85 |
| Clock- Permit (J. Moynahan erect in S/C (at 1125 1st St. | 86 |
| Connor, H. R.- disburse reward to | 86 |
| Civic Center- permit hold carnival etc. | 90 |
| (tables on Chiropractic Society- place (streets | 90 |
| Carson, A. J.- disburse reward to | 97 |
| Civic Center-Women's- permit hang banner | 98 |
| (Advt. bids lease lot 2, block City Clerk (440, Old San Diego | 100 |
| (Permit J. Moynahan erect in S/C Clock, (at 1st & B Sts. | 102 |
| Charter Amendments- Propose | 105 |
| " " - Rix date of election | 106 |
| " " Submitting | 103 |
| (of Social Agencies- invited Conference (to San Diego | 123 |
| Cannon- Permit Am. Legion fire- Feb. 22 | 129 |
| Connors, F. S.- disburse reward to | 141 |
| (permit have solicit- Chinese Relief Comm- (ors on streets | 142 |
| (Eng. plans & spec. for Comfort Sta. (at Ocean Beach | 150 |
| Cobb, G. R.- appt. Fireman 3rd Class | 150 |
| Cuyamaca Water Co.- (authorize purchase water from | 151 |

MISCELLANEOUS

| | |
|--|-----|
| Christensen School of Music- (permit carry banner | 153 |
| Carson, A. J.- disburse reward to | 193 |
| Clark, Harry- tax compromise | 196 |
| Cleveland Nat'l Forest } Atty take steps | |
| Capitan Grande Indian Reser } safeguard rights | |
| of city | 202 |
| Cement- Auth bids for Barrett Dam | 210 |
| (Proceed to Sacramento with Clerk (Charter Amendments | 155 |
| Clerk Advt. for bids official advertising | 189 |
| (Special Wiring permit | |
| Corns, Wm., Secty- (for church | 190 |
| Clark, Edwin- Tax Compromise | 214 |
| Cassie, Eabin- Appt. Special Policeman | 215 |
| Clark, William, M.- " " | 215 |
| Central M.E. Church -Cancel Del. Tax 1920 | 217 |
| Christian Endeavor floating society Free license | 220 |
| Cornell, Anson Fiske- re death | 227 |
| Colored Citizens, -Permit hold tag day | 231 |
| Crawford, M.A.- Rancher's Free license | 251 |
| Crawford, John W.- Free license | 254 |
| (Overrule protest Cummings, D.M.- et al. (close portion Main St. | 254 |
| Collier, J.E.- ext. time com. oil drilling | 275 |
| Curfman, Anna- appt. Womens p.W. Com. | 277 |
| Conroe, Grace Sherburne mrs. " | 277 |
| Cole, Sophia B. miss, R.N. " | 277 |
| (Auth. pave portion Ampudia Cobbs, Thos. F. (St. priv. contract | 280 |
| Chisam, H. E.- Promoted Fireman 2nd class | 282 |
| Calif. Iron Wks.- Spec. bldg. permit | 282 |
| Campbell, Fanny E. Mrs.- free license | 305 |
| Clinkscales, R.L. Mrs.- free license | 305 |
| (Auth. Mayor & Clerk Collumb, Jas. E.- (execute Deed to | 306 |
| (Promoted fireman 2nd class | 307 |
| Crutchfield, J.M.- | |
| Cox, Tom- Special police officer- Appt. | 308 |
| (appt. mem. W. Champlin, George J. Mrs.- (pub. W. Com. | 308 |
| Cass, Charles L.- Tax compromise | 314 |
| Calaway, W. J.- Per. Connect Sewer | 316 |
| County Farm Bureau- Free license | 317 |
| Chandler, Charles T.- Ext. 30 day leave | 317 |
| Crane, Eunice M.- permit connect sewer | 317 |
| Commission, Transportation- Auth. appt. | 318 |
| Common Council, Auth. attend convention | 319 |
| Clerk, City- Auth. attend con. municipalities | 319 |
| Crane, Eunice M.- Accp. easement for sewer | 329 |
| Crutchfield, J.M.- pro. fireman 2nd cl. | 337 |
| Chamberlin, G.M.- spec. permit. tent house | 345 |
| Cohen, J.M.- Permit erect benches | 352 |
| Clark, Mary- Comp. L. Otay Dam Suit | 353 |

MISCELLANEOUS

| | |
|---|-----|
| Clark, G.L.-Comp. L.Otay Dam Suit | 353 |
| Clark, Ruben Vance- " " " | 353 |
| California State Land Co.-" " | 353 |
| Chillson, C.F.- Comp. L.Otay Dam Suit | 353 |
| Permit have | |
| Calif.Osteopathic Society- stands on street | 362 |
| Accept. bid of for Otay | |
| Curtin, David-Pipe line & Dist. S.Bonds | 362 |
| Collier, J.E.-ext.time com. oil drilling | 365 |
| Auth. enter lease with | |
| Common Council- Spreckels Sec.Com. | 369 |
| Cummings, Katherine-Accept.deed of-sewer | 383 |
| permit hang | |
| Chief Petty Officers' Club- banner | 384 |
| Accept. bid of for | |
| Citizens Sav. Bk.- 230 Barrett Dam Bonds | 385 |

STREETS

Dulany Lane- Eng. fur. A/D- close
 Delaware St.- R/I- close
 Dulany Lane- R/I- close
 (Repeal Reso. 26000- calling on
 DeFoe St. (Eng. for plans- pave
 Delaware St.- O/W- close
 Dulany Lane- O/W- close
 Draper Ave.- R/I- close
 Draper Ave.-R/O-W-close
 De Foe St. et al-Approve plat A/D-pave
 Del Monte Ave.-P/O-S/C bet Bacon & Cable
 Del Monte Ave-P/O-S/C-Bet.Defoe & Ocena
 Douglass St. et al-Eng.fur.plans.etc.-Pave
 De Foe St.- et al-P/O-S/C
 De Foe St.- et al-P/O-S/C
 De Foe St.- et al-P/O-S/C
 Dove St.-P/O- S/C
 De Foe St. et al-R/I-pave

MISCELLANEOUS

22 DeBour, Mrs. Emma- disburse reward to 22
 24 Dany, Maj. George- (Confirm appt. as 30
 (Civil Service Comm. (Harbor
 35 Dredging- approve recommendations (Dept 30
 48 Davis, L.M.- appt. probation fireman 32
 57 Davis, J. J. appt. Fireman 4th Class 32
 (Re League of Calif.
 58 Delegates appointed (Convention 31
 197 Davis, John- Free license 73
 255 Dell, G. L.- Appt Fireman 4th Class 82
 330 Dodge & Hayward (Permit advertise picture 86
 (Way Down East
 331 Doran, J. V.- disburse reward to 97
 345 Davis, L. M.- appt. Fireman 4th class 98
 351 Doran, J. V.- disburse reward to 131
 355 Dowdy, L. H.- appt. Fireman 3rd Class 150
 355 Dodson, Harriet W.- tax compromise 192
 355 Dodge & Hayward- parking reservation 208
 (Harbor Dept. & Mgr. act in re
 361 Dredging (and damages to property 213
 395 Davidson, John- Tax Compromise 214
 Daugherty, J. R.-Appt. fireman 3rd class 227
 Dill, W. C.- Appt. fireman probation 227
 Dennis, S. K. -Free license 229
 Dunham, Celia A., -Appt. Member Playground Com. 246
 Davis, J. J., appt. fireman 3rd class 246
 Dell, G. L., " " " " 246
 Special rate
 DeBarrow, Geo. A., Fish Peddler license 251
 Auth. trans. lease to
 Donohoe Bros.- Adair & Marron 286
 Dill, W.C.-promoted to fireman 4th class 307
 Daneri, Emanuel-Comp. L. Otay Dam Suit 353
 Dunn, John W.- " " " " " 353
 Dow, Florian K.-Appt. Spec. Policeman 370
 Dodge-Hayward- permit hang banner 385

DEEDS

(SEE ORDINANCE INDEX)

D

STREETS

MISCELLANEOUS

(Manager report re water short-

Eagle St.- P/O- S/C- at private contract

25

Encanto(age at

37

Exchange Pl.- Ex. time S/C

44

(Permit L.E.Purnell erect
Electric Sign(at 1149 4th

41

Evergreen St.- Eng. furnish A/D- close

53

(Accept contract pave
Engebretsen, John(Tide Street et al

43

Evergreen St.- R/I- close

72

(resignation from
Everts, L.S.- accept (com. re salaries

47

El Cajon Ave.- R/I- S/C

73

(Auth one-half month payroll
Employees-(for December

48

El Cajon Ave.- O/W- S/C

99

(Permit do blasting
Engebretsen, John- (Mississ. & Kalmia

77

Evergreen St.- O/W- close

126

Enzor, J. T.- appt. Fireman 4th Class

82

El Cajon Ave.- A/C- S/C

130

Elgin Hotel- parking reservation

136

Elm & 31st- Clerk re-advt for bids- grade

140

Equalization Board- appt. members of

141

(Engineer include S/C with
Eagle St.- (plans grade Penna. Ave.

143

Education, Board of- free bldg. permits

151

Eagle St.- approve plat A/D- grade

197

(Special permit to
Electrical Wiring(William Corns, Secy.

190

Eads Ave.- R/I- close

197

(request Water Com. fur. Inf.
El Capitan-(regarding Damsite at

215

Eagle St.- & Penn. Ave., -R/I grade

234

(Ext. Time grading &
Engebretsen, John, (Impr. Mississippi St.

224

Eads Ave.- R/OW- close

255

(Permit erect Walcott,
Electric Sign,- (Brookes, Conwell Co.

231

"E" St.- R/Y&A/D- grade

276

Esrey, D.R.- City Atty. repeal lease of

237

Eagle St.- et al.- R/OW- Grade

278

Even, E.J.- permit carry banner on auto

242

Edgemont St.- Eng. fur. Ydg & A/D- grade

287

(Permit erect awning
Engebretsen, Chas.- (455 6th St.

251

Elm & 31st St.- Clerk Re-ad. bids- grade

304

Ehrenberg, Gustave L.- Tax compromise

254

Exchange Place- Eng. fur. plans A/D- grade
and pave

330

(report re utilizing
Engineer, Consulting- (Barrett D. Div. dam

261

Eagle St.- et al- Eng. Fur. dia. A/D- grade

337

Embree, G. J.- Free license

292

8th St.- Eng. fur. plans etc.- pave

351

East S.D. Meth. Church Com- Free license

319

Eagle St. & Penna. Ave.- App. Dia. A/D- grade

351

Prepare data boulder
Engineer, Consulting- Canyon Hearing

352

E St.- bet 30th & 31st- Res/Int. Ch. Grade

363

Engineer, Hydraulic- " " " " "

352

Permit Board Ed. close portion of
E St.- at certain hours

371

Eagle St.- Eng. fur. plans etc- pave

373

ELECTIONS

(SEE ORDINANCE INDEX)

Fix compensation (election officials
(and polling places 37
mFix compensation Primary & General Elec. 141
3/22 & 4/5- 21

*Special 12/7/20 - Declaring
Result*

EXTENSIONS OF TIME

| | |
|---|-----|
| Olson, V. A.- S/C Exchangepl. et al | 44 |
| Nelson, Olof.- grade Laurel Street | 90 |
| Breitenstein, T.- pave (Pine, Witherby (& Hortensia | 128 |
| Nelson, Olof, grade Laurel St. | 128 |
| Norton Land Co.- payment compromise taxes | 135 |
| F-G-W-Co.- pave 3rd St & Alley - Hillcrest | 135 |
| 58 Nelson, Olof, - grade Laurel Street | 202 |
| F.G.W.Co.-paveAlleys 7th & Upas | 218 |
| Nelson, Olof -pave Alley B 4, Golden Hill | 218 |
| Nelson, Olaf -Pave El Cajon Ave.&Alabama | 222 |
| Engebretsen, John, grade Mississippi St. | 224 |
| Kittredge, L. T., Lieut.-S/C Marine View | 227 |
| Nelson, Olaf, -Grade & Impr. Laurel St. | 231 |
| Tecalote Dome Oil Co.-Sink second well | 243 |
| F.G.W.Co., -pave Union, Albatross, Juniper | 246 |
| " " Fir Street | 247 |
| Nelson, Olaf, -S/C-El Cajon & Alabama | 261 |
| Grove & Son-Ext. Time grade Thorn St. P/C | 262 |
| Collier, J.E.-commence oil drilling | 275 |
| Internation Pkg. Corp-remove tenants (Lay sewer blk. 3 & 13, | 275 |
| Nelson, Olaf-Ex. Time (La Jolla Park | 278 |
| Nelson, Olaf-Ext. Time-grade 'J' St. | 301 |
| Nelson, Olaf-Ext. Time-grade Herbert St. | 306 |
| Nelson, Olaf-30tdays complete Cont. J St. | 346 |
| Collier, J.E.-commence oil drilling | 365 |
| Nelson, Olof-Ext. time complete cont. 33rd | 384 |
| P/O-S/C 3rd St. bet. Hawthorne & Juniper | 394 |

STREETS

MISCELLANEOUS

| | | | |
|--|-----|--|-----|
| Fir Street- Eng. fur. plans- pave | 23 | Freeman, W. H.- Free license-auctioneer | 30 |
| Fir Street- Approve plat A/D- pave | 27 | (Permit S.D.Eucalyptus Co. | |
| Fir Street- R/I- pave | 27 | Firewood(store at Cor. 5th & L | 37 |
| Fremont St.- Eng. fur. A/D - close | 41 | Fifield-Welsh Co.- S/C license | 38 |
| Front St.- Approve plat A/D- pave | 47 | Franchise- Accept bid Union Oil Co. | 38 |
| Fremont St.- R/I- close | 50 | (Free to Naval Enlisted Mens' Club | |
| Fir St.- O/W- pave | 57 | Fees (re building homes | 77 |
| Fir St.- A/C- pave | 84 | Ferrick, Geo. E.- permit do blasting | 82 |
| (Permit J. Moynahan erect clock | | Fahlen, G.W.- appt. Fireman 2nd class | 98 |
| 1st Street(in S/C | 86 | Fousek, Karl- Lunch stand license | 101 |
| Fremont St.- O/W- close | 87 | Fletcher Bldg- parking reservation | 125 |
| Front St.- R/I- pave | 92 | (Permit place sign on | |
| Ft. Stockton Dr.- Eng. fur A/D- close | 102 | Fitzpatrick, P.A.(sidewalk | 128 |
| Front St.- O/W- pave | 139 | F-G-W-Co.- Ex. time pave 3rd St. & Alley | 135 |
| Front St.- A/C- pave | 152 | Fillet, J. B.- Fruit & vegetable license | 143 |
| (Permit Mrs. E. D. White | | (Auth supplemental | |
| 5th & Upas-)place sign on sidewalk | 197 | Fletcher & Henshaw-(contract for water | 147 |
| Fay Ave.- R/I- close | 197 | Fiscus, Alverda T.- tax compromise | 149 |
| 5th St.-Appeal paving & imprvo. Alley | 217 | Freiden, J.W. Co.- permit hold parade | 202 |
| Fay St.-PO/SC sidewalk & Curb Priv.Cont. | 222 | Fifth & A Syndicate- Compromise taxes | 207 |
| 4th St.-PO/SC sidewalk & Curb-Priv.Cont. | 223 | Field, Walter M.- appt Life Guard- O.B. | 210 |
| Front St.-Eng.fur. diagram A/D -pave | 228 | Field, H.- appt. Fireman 1st Class | 211 |
| Fir Street.- Eng.fur. diagram A/D | 228 | Ferrai, Louis-Auth.&Dir.Mgr.Fur.Water to | 215 |
| Front St.- A/D Assmt.Dist. -pave | 228 | (paving B.1 & 2 and | |
| Fir St.- A/D Assmt. Dist.-pave | 229 | (Alley Upas & 7th | 216 |
| Fay Ave.-R/OW-close | 255 | Free License | |
| Ft. Stockton Dr.-R/I-close portion | 274 | Floating Society, Christian Endeavor | 220 |
| Ft. Stockton Dr.-Eng.fur.plans etc.-pave | 287 | Freeberg, D.-Appt. fireman 2nd class | 227 |
| Francis St.-et al-Eng.fur. Y/AD-grade | 301 | Union,Albatross,Juniper | |
| Florida St.- et al- R/I-S/C | 302 | Fairchild-G.W.Co.,Ext.90days | 246 |
| Ft. Stockton Dr. et al-R/OW-close portions | 314 | " " " Fir Street | 247 |
| 40th St. et al- Eng.fur.ydg.& A/D.grade | 341 | Fleming, Guy L.,Appt. special police | 250 |
| Fort Stockton Dr.-Eng.fur.plans etc-pave | 342 | Foster, W.A. Mrs.-Free license | 261 |
| Florida St. et al-Res-O/W-S/C | 349 | (appt.mem. womens | |
| Ft. Stockton Drive-et al-App.platA/D-pave | 361 | Fraser, David A. mrs.(pub. w. com. | 277 |
| Fir St.-Eng.fur.descp. A/D-close | 368 | (appt.mem.womens | |
| Fern St.-bet. Ivy & Juniper-P/O-S.C | 370 | Forrester, Amelia Kip Mrs(pub. w. Com. | 277 |
| Felton & Thorn Sts.-R/I-S/C | 374 | (Promoted fireman | |
| Fir St.-R/I-close | 379 | Falkenstein, P.A.-(1st class | 282 |
| Florida St. et al-Res.A/C- S/C | 383 | (accept bid of for | |
| Ft. Stockton Dr. et al- R/I-pave | 388 | Firemen's R. Asso.-(one Otay P.L.&D Bond | 309 |
| | | 1st Womens C.T.U.Home Center-Tax compro. | 335 |
| | | Fukami, T.- et al-Comp.L. Otay Dam suit | 353 |
| | | Ford, William J.- " " " " " | 353 |
| | | Ford,W.-Appt.fireman on probation | 367 |
| | | Fraser, Mrs. David A.- Appt.member of | |
| | | Womens P.W.Com. | 395 |

FIRE DEPARTMENT

| | |
|---|-----|
| Making appts & promotions in | 32 |
| Cooperate with Red Cross | 45 |
| Various appointments & promotions | 51 |
| " " " | 82 |
| (Relief Assn. for Otay Pipe Accept bid (line bonds | 87 |
| " " " " " " | 97 |
| Various appointments & promotions | 98 |
| Accept bid Relief Assn for bonds | 122 |
| Various appointments & promotions | 131 |
| " " " | 150 |
| Various promotions | 211 |
| " " & appointments | 227 |
| " " " " | 246 |
| " " " " | 282 |
| " " | 307 |
| Chief Appt. delegate Convention Atlanta, Ga. | 318 |
| Various promotions | 337 |
| " " & Appointment | 367 |
| Chief report re inter-station telephones | 369 |

STREETS

MISCELLANEOUS

| | | | |
|---|-----|--|-----|
| Grape Street- (Clerk re-advt. for bids (pave and grade | 36 | Grand Jury (ling problem venereal disease | 22 |
| Girard St.- Eng. plans-pave | 76 | Gonococcus (Bd. Health isolate any person Infection (found suffering from | 22 |
| G Street (Permit J.B.Mason construct stair- way bet. 5th & 6th | 138 | (Permit conduct store Garfield School-(without paying license | 25 |
| Gravilla Ave.- Eng. descrip A/D close | 145 | Gray, Jeanette- Revoke license (parlor | 27 |
| Girard Ave.- approve plat A/D- pave | 193 | Granosky, Mrs. C.- Free license (2nd hand store | 30 |
| Gravilla Ave.- R/I- close | 197 | Grant & Co.- R.M. (Accept bid of for Bar- rett Dam Bonds | 30 |
| Girard Ave.-, R/I pave | 233 | Griffith, R. C.- disburse reward to (Auto Driver | 47 |
| Granada Ave.- P/C-S/C bet Date & Elm | 237 | Gillespie, L.C.- appt. (Fire Dept | 51 |
| Georgia Ave.-, Eng. fur. plans. etc. S/C | 239 | Gates, Warren M.- S/C license | 54 |
| Granada Ave.- Eng. sub. plans etc. -Pave | 240 | Gibson, Harry E.- appt. patrolman | 73 |
| Granada Ave.- App. plat A/D pave | 244 | Grove, O. C.- Lunch wagon license | 77 |
| Granada Ave.- R/I pave | 245 | Geissler, E. E.- appt. Fireman 2nd class | 82 |
| Grim Ave.-, Eng. fur. plans etc. pave | 248 | Gibson, W. B.- appt. Probation man | 82 |
| Grape St.- " " Descrip. A/D close | 248 | Gould, W. H.- free license | 85 |
| Gravilla St.- R/OW-close | 255 | (Permit Kier & Simpson Const. Gasoline-(Co. store gasoline in Bal. Park | 87 |
| Grape St.-R/I-close portion | 272 | Gute, F. T.- appt. Fireman 3rd Class | 98 |
| Granada Ave.-Fix time hear protest against paving | 277 | Gurwell's, M.- Sub.- Accept map of | 125 |
| Girard Ave.-R/OW-Pave | 279 | Gibbins, J. B.- appt. Fireman 2nd Class | 211 |
| (Deny protest Myrtle Got- Granada Ave.- Stein paving of | 283 | Geissler, E.E.- appt. Auto Driver | 211 |
| Granada Ve.-R/OW-Pave | 284 | Gonzales, Y.-Free license | 213 |
| Guy St.-Eng. fur. plat A/D close portion | 287 | Goldstein, Philip- Tax Compromise | 218 |
| Guy St.-et al -R/I-close | 297 | Griffith, F.A.- License S/C | 227 |
| Girard Ave.- R-A/C-Pave | 299 | Goldstein, Philip-Ext.time pay Comp.taxes | 242 |
| Granada Ave. et al-Eng. fur. plans etc. pave | 300 | Graham, M. A., Appt. member Harbor Com. | 246 |
| Georgia St. et al-R/I-S/C | 302 | Goof's Club,-permit hold parade | 250 |
| Granada Ave- R/A/C-pave | 305 | Gibson, Raymond,-Est.lunch wagon-5th & K Pvt. cont. | 254 |
| Grape St.- R/OW-close | 314 | Grove & Son-Ext.time grade Thorn St. | 262 |
| Granada Ave.-Eng. fur. dia. A/D-pave | 337 | Goof Club-permit hold parade | 264 |
| Goldfinch St.-Eng. fur. plans etc-pave | 342 | Gibson, L.N.- Free license | 282 |
| et al Guy St.-Res. C/W-close | 346 | (Deny protest of, paving Gotstein, Myrtle- granada ave. | 283 |
| Georgia St. et al-Res.O/W-S/C | 349 | Gibson, Geor. W. & Son- free license | 305 |
| et al Granada Ave.-App. plat A/D-pave | 361 | Goodbody-M.D.- Blasting permit | 317 |
| Grim Ave. & Wightman St.-App.plat A/D-pave | 361 | Goodbody, M.D.-blasting permit | 345 |
| Grape & 32nd St.-App.plat A/D-grade | 361 | Gonzales, Claudio-Comp. L.Otay Dam suit | 353 |
| Granada Ave.-P/o-S/C Bet. grape & Hawthorne | 371 | Graham, Frank A.-permit remove trees | 355 |
| Georgia St. et al-Res.A/C- S/C | 383 | Transfer Stage line to Giddings, M.R.- La Jolla Stage Lines | 384 |



STREETS

Hunter St.- R/I- close
Hawk Street- Eng. furnish eleva. estab grade
Harold Pl- Eng. furnish A/D- close
Harold Pl.- R/I- close
Herbert St.- Eng. Ydg & A/D- grade
Hunter St.- O/W- close
Hortensia Street- (Eng. furnish diagram A/D pave
" " Approve plat A/D- pave
Harold Pl.- O/W- close
Hensley St.- Eng. fur. Ydg & A/D- grade
Herbert St.- Approve plat A/D- grade
Hortensia St.- Ex. time complete paving
Herbert Street- R/I- grade
Huntington Ave- Eng. descrip A/D- close
Herbert St.- O/W- grade
Huntington Ave.- R/I- close
Holly Court- Eng. fur descrip A/D- close
Herbert Street- A/C- Grade
(Eng. fur. est. ydg. & plat
Herbert St.- (Assmt. Dist. grading of
Hertel, E.O., appt. fireman on probation
Herschel Ave.- Y/A Dist. grade
Holly Court- R/I- close
Huntington Ave.- R/O- close
Herbert St.- Eng. fur. dia. A/D- grade
Herbert St.- App. Dia. of A/D- Grade
Hawk St- et al- R/I- S/C
Hendricks Ave- Eng. fur. Des. A/D- close
Holly Court- Set time hear protest- close
Herman St.- Eng. fur. plans etc- pave
Homer St.- Eng. fur. planst etc.- pave
Hendricks Ave.- R/I- Close
Herbert St.- et al- App. plat A/D- grade
Hawk- west side- P/O- S/C-
Holly Court- Deny protest- close
Holly Court- et al- Res/O.W.- close
Hamilton St.- P/O- S/C
Hawk St.- et al- Eng. fur. plans etc.- pave
Howard Ave.- Eng. fur. ydg. & A/D- grade
Herbert St.- et al- R/I- Grade
Hendricks Ave.- Set. time hearing protest closing
Set time hear protest
Hendricks Ave.- close of & repeal R. 27011
Hendricks Ave.- Sustain protest against closing

MISCELLANEOUS

24 Hill, James- revoke license of 22
37 Hurlburt, R. E.- permit do blasting 27
58 Horton, Nell- Appt Special Policewoman 39
(Soda Fountain
72 Harper, F.W.- revoke license (etc. 40
53 Holmes, Chas. F.- free license 45
58 Hill, Arthur R.- appt. Lieut- Police Dept 51
85 Holland Hotel- parking reservation 77
85 Hayes, Paul J.- disburse reward to 78
(Auth bids construct at
125 Hospital Annex (Mission Valley 83
126 Hayes, Paul J.- appt. Lieut of Detectives 85
127 Henry, John A.- appt. Patrolman 85
128 Hill, H. E.- disburse reward to 86
132 " " " " " 90
145 Heckerth, N.- appt. Fireman 3rd Class 98
191 Holtville-Yuma Highway- re 102
197 Helping Hand Home- Free license 102
210 Health Dept. issue (No fee permits to Wm. Harper- plumbing 125
212 Hill, H. E.- disburse reward to 129
225 Hill, A. R.- " " " 131
246 Hodskin, A.- appt. Firman 3rd Class 131
(Advt. for bids construct
247 Hospital Annex (at Mission Valley 140
255 Hooker, Wm. T.- S/C license 143
(Auth execution supple-
255 Henshaw & Fletcher (mental contract 147
286 Hauser, C.- appt. Fireman 3rd Class 150
291 Haley, H. B.- appt. Fireman 1st Class 150
302 Hicks, J. T.- appt. Fireman 3rd Class 211
(permit hang banner
305 High School, S. D.- (Bway. bet 5th & 6th 215
306 Heilbron, Fred A.- Leave Absence 217
315 Harper, William -Appt. Special Policeman 219
(Permit to re-
315 Howard, Edward & Eliza- (move tree 220
328 Hirth, Herman, Tax Compromise 221
(Auth. P.D. by for Mission
330 Hardware, - (Valley Hosp. Annex 222
Com.
331 Heller, Milton F., Appt. member Playground 246
337 Hansen, John, - permit do blasting 250
343 Accept deed
Holland, Lillian Cecelia, et al- from 253
345 Hogue, Frank, - Free license 254
(accept bid two Otay Pipe
351 Harnish, C.E.- (L. & Dist. S. Bonds 256
(Permission connect 2 houses
351 Hartley, Luizy- (one soil pipe 264
356 Humphrey, A.E.- Spec. License- Fruit & Veg. 265
369 Hewes, Ida Mrs.- Appt. mem. Womens P.W. Com. 277
371 Houghton, G.R.- Free license 292
386 Hansen, Emma- Tax Compromise 308
Himebaugh, H.H.- permit erect sign post 317

MISCELLANEOUS

| | |
|--|-----|
| Huntoon, G.L.-appt. spec. police officer | 317 |
| Hertel, E.O.-promoted fireman 4th class | 337 |
| Hart, Gardner-permit operate M. P. Mach. | 345 |
| Hallam, John F.-Comp. L. Otay Dam suit | 353 |
| G. Hosaka et al- " " " " | 353 |
| Howard, Hamilton Gay-" " " " | 353 |
| Frank Hahn-Comp. L. Otay Dam Suit | 353 |
| Hulett, Ilah-" " " " | 353 |
| Hulbert, Adrien E. " " " " | 353 |
| Hulbert, Laurence Robert-" " " | 353 |
| Hahn, Frank-Comp. L. Otay Dam Suit | 353 |
| Hunt, Howard A.- Special policeman | 367 |
| Hubbs, H.D.-permit install Septic Tank | 394 |

HARBOR COMMISSION
of
Approve recommendations/re dredging
Sefton, Jos.W.Jr.- appt. member of
Act in re Dredging Operations
Graham, M. A., appt. member of
Graham, M.A.-Leave of Absence

HEALTH DEPARTMENT
(found suffering from
Isolate any person(veneral diseases 22
41 Issue No fee permits to Wm. Harper 125
213 Issue (one permit occupancy apartments 131
650-11th, 680-11th & 1011 G
Pickard, R.J.
246 Drs. Marjorie Potter-Appt.Mem.Board Health 289
Health Officer,
318 Meat & Dairy Insp.-Auth.Attend Convention 325

HYDRAULIC ENGINEER

Limit expenditures re const. Barrett 200
(secure information re proposed site
Atty(for dam in vicinity El Cajon Mountain 202
Furnish outline for water development 292

H

STREETS

| | |
|---|-----|
| Indiana St.- Approve plat A/D- pave | 36 |
| " " R/I- pave | 54 |
| I Street- Eng. Ydg & A/D- grade | 102 |
| Idaho St.- Prop. Owners S/C- private cont | 103 |
| Indiana St.- Set time hear remonstrance | 123 |
| Imperial Ave.- declared public necessity | 123 |
| Indiana St.- Sustain remonstrance- pave | 151 |
| Ivy Court- Eng. fur descrip A/D- close | 210 |
| Idaho St.-PO/SC-Sidewalk & Curb-Pr.Cont. (S.D.Cons.G.&E.Co.) | 223 |
| Idaho St. & Adams Ave.(install arc lite | 224 |
| Idaho St.-Eng.fur.plans etc. S/C | 239 |
| Ivy Court-R/I-close | 255 |
| Idaho St.-et al- R/I-S/C | 302 |
| Ivy Court- et al-Res. O/W-close | 343 |
| Ibis St. et al-Eng.fur.plans. etc.-pave | 350 |
| Imperial Ave.-Eng.fur.Plans etc-pave | 361 |
| Iowa St.-Eng.fur.plans etc.-Pave | 368 |
| IvanhoeAve.-et al-Eng.fur.plans etc-pave | 372 |
| Ivanhoe Ave.east-et al " " " " | 372 |
| Ibis St.-Eng.fur.plans etc-pave | 373 |
| Idaho Sts.-Reso. A/C- S/C | 383 |
| Idaho St.-Eng.notify P/O-Ext.Time-S/C | 386 |

MISCELLANEOUS

| | |
|---|-----|
| Ihrig, H. D.- appt. Chauffeur- Police Dept. | 37 |
| International Stage Co.- Mayor sign permit | 86 |
| Irwin, I. I.- special building permit | 151 |
| (Entertainment Committee | |
| Irish Relief permit sell tickets | 207 |
| tenants | |
| Internation Pgg.Corp.-ext.time remove | 276 |
| (Endorse action | |
| Imp.Valley Water Impr.Assn.(of | 277 |
| Eng.fur.plans | |
| Insp. Hts. & Middle Town Ad.-etc.-sewer | 342 |
| Imaura, S. et al-Comp.L.Otay Dam suit | 353 |

RESOLUTIONS OF INTENTION

| | |
|---|-----|
| Hunter St.- close | |
| Delaware St.- & (Alley Blk 30 Univ. Hts. - Close | |
| Fir Street- pave | |
| Kalmia Street- pave | |
| Alleys in Crittenden Add) & Upas & 7th Sts. - pave | |
| Dulany Lane- close | |
| Ray St.- pave | |
| Cuvier St.- pave | |
| Fremont St.- Close | |
| Vista Del Mar Ave.- Close | |
| Indiana St.- pave | |
| Evergreen, Locust, Berlin & Vermillion-) Close | |
| Harold, Newkirk et al - close | |
| El Cajon & Alabama- S/C | |
| Penna. Ave.- Close | |
| Arnold Place- Close | |
| J Street- grading | |
| Front Street- pave | |
| Tyler Ave.- Change grade | |
| Broadway Ltg. Dist. No. 1. | |
| Park Ave. " " " " | |
| View Point Dr.- close | |
| Texas St.- pave | |
| Lark St.- pave | |
| Sewer- Alley in Blks 3 & 13- La Jolla Park | 131 |
| Herbert Street- grade | |
| Noell Street- close | |
| 33rd Street- grade | |
| S. D. Lighting District #1. | |
| Huntington, Draper et al- close | |
| Thorn, Bancroft & 33rd Sts- Change grade | 202 |
| Texas St.- pave | |
| Tyler Ave., Maryland St. Cleveland & Campus Ave.- grade | |
| Granada Ve., pave | |
| Upas & Bancroft St.-Change grade of | |
| Holly, Vine, Ivy Courts, -R/I-close | |
| Penn. Ave. & Park Blvd.-R/I-close | |
| Penn.Ave.- R/I-close portion | |
| Alley Block 5, Hillcrest-R/I-Pave | |
| Chatsworth Blvd. et al- pave | |
| " " " " | |
| Grape St.- close portion | |
| Albatross St.-close portion | |

RESOLUTIONS OF INTENTION

| | |
|---|-----|
| 24 Abbott St.-R/I-Lighting Dist. #1 | 273 |
| 24 Arista St. et al-close portion | 274 |
| 27 Ft. Stockton Dr.-et al-close portion | 274 |
| 28 Lincoln Ave.- grade | 283 |
| 32 Pearl Street-R/I-Grade | 289 |
| 35 Sewer Alley Blks. 7 & 8 La Jolla Park | 292 |
| 41 Grade Albatross St. | 293 |
| 45 Thorn Street, Grade | 294 |
| 50 Alley Block 10, Mission Hills, -Pave | 295 |
| 50 Guy St.-& View Pt.Drive-Close | 297 |
| 54 Loma Portal Lighting Dist.#1. | 298 |
| 72 Hawk & Washington Sts.- S/C | 302 |
| 72 Alabama, et al- S/C | 302 |
| 73 Alley@block 203, Univ. Hts.- Pave | 309 |
| 74 Ocean Street- R/I-close portion | 310 |
| 79 Wellborn St.-et al-pave | 321 |
| 91 Sutter St.-et al-pave | 321 |
| 92 Neale St.-et al-pave | 321 |
| 93 Torrence St. et al- pave | 321 |
| 94 31st Bet. Myrtle & Dwight- Pave | 325 |
| 94 31st bet. Myrtle & Thorn-Pave | 326 |
| 101 Robinson Ave.-bet.5th & Albatross-Pave | 327 |
| 103 Albert St.- Close | 328 |
| 127 Hendricks Ave.-Close | 328 |
| 131 Alley Blk. 3, Nutt's Add. et al | 338 |
| 132 Alley Blk. 211, Univ. Hts.-grade | 358 |
| 137 Lincoln Ave.-et al-Grade | 358 |
| 142 Park Ave. Lighting Dis. #1- | 359 |
| 193 Myrtle,Herbert,Albert & Richmond-Grade | 356 |
| 197 30th & Valle Ave.-Grade, change of | 356 |
| 202 E Street,bet. 30th & 31st-Ch.of grade | 363 |
| 204 Coast Boulevard-Colse portions | 364 |
| 205 Alley Blk.5,Breed& Chase's Sub.-pave | 373 |
| 245 Felton &Thorn Sts.-S/C | 374 |
| 251 Villa Terrace-pave | 375 |
| 255 C.C.Seaman Sub. Alley Blk482½ Resub.Blk482 -close | 378 |
| 256 Alleyblk.475,C.C.Seamans sub.&Eagle-close | 379 |
| 257 Fir Street-close | 379 |
| 258 Playa Del Norte Ave. et al-pase | 380 |
| 265 Arbor Drive-Close | 381 |
| 269 Sunset Blvd. et al-Pave | 388 |
| 272 South of Main & E.of 28th- Sewer | 389 |
| 273 Carleton,Byron,Addison et al-Sewer | 391 |
| Voltaire st. et al-R/I PAVE | 395 |

STREETS

J Street- Approve plat A/D- grade
 Jenner St.- V.A.Olson ex. time S/C
 Juniper St.- O/W- pave
 Juniper St.- A/C- pave
 J Street- R/I- grade
 J Street- O/W- grade
 Jackdaw St.- P/O- S/C- private contract
 J Street- A/C- grade
 J Street-A/D Eng. fur. diagram -grade
 Juniper St.-Eng.Fur.diagram A/D-pave
 J St.,- A/D Assmt. Dist.-Grade
 Juniper St.- A/D Assmt.Dist.-pave
 Jackdaw St.-Eng.notify P/O-Ext.Time-S/C

MISCELLANEOUS

(Atty clear- in case of Nathan
 Judgment(Rigdon et al- vs City & City Clerk 73
 38
 44 Judy, Nera M.- appt. Deputy City Clerk 78
 49 Jump, R. S.- appt. Patrolman 87
 75 Jackman, C.H.- appt. Fireman 4th Class 98
 91 Jacobson, C. J.- appt. Fireman 2nd Class 150
 139 Johnston, C. G.- " " 3rd Class 150
 149 Jacobson, C. J.- appt. Fireman 1st class 211
 153 Jewell, Fred- Accept (resignation as Memb. Planning Comm. 151
 228 Jourdin, Philip L.-Appt.Spec.Policeman 224
 228 Johnston, C.F.-Appt. fireman 2nd class 227
 228 Johnson, W. Templeton, (appt.board trus- tees Library 246
 229 Jones, Colonel E. N.-Appt.Mem.Cemetery Com. 265
 386 Jackson(R.N.),Lillian E.Mrs.W.P.W.Com. (appt.mem. 277
 Jameson, William Mrs. " 277
 Johnson, W.W.-appt. Spec. Police 307
 Jack, Frank W.-permit lay sidewalks etc 307
 Jorres Inv. Co.- Tax Compromise 335
 Jackman, C.H.-promoted fireman 3rd class 337
 Jobe, Howard M.-appt. spec. policeman 345
 Johns, James J. et al-Comp.L.OtayD.Suit 353
 Johns, Laura C. et al- " " " " 353
 James, Mary H.- Comp. " " " " 353
 Jacobs, A.L.-permit instal display case 394

J

STREETS

| | |
|---|-----|
| Kalmia St.- Approve plat A/D- pave | 27 |
| Kalmia St.- R/I- pave | 28 |
| Kalmia St.- Fix time hear protests- pave | 56 |
| Kalmia St.- P/O- pave at private contract J.Frank Over | 209 |
| Kalmia St.-Pvt.Cont.-pave portion | 262 |
| Kalmia St.-J.Frank Over pave pvt. cont. | 285 |
| Kalmia St.-Eng.fur.plans etc.-pave | 286 |
| K St. Eng. fur. ydg & A/D-grade | 287 |
| Eng.fur. desc | |
| Kalmia St.-bet 29th & 30th- A/D -pave | 329 |

MISCELLANEOUS

| | |
|--|-----|
| Kelly vs City of San Diego (Atty disclaim interest re | 39 |
| Kier & Simpson Const. Co.- blasting | 39 |
| Knez & Carlson- S/C license | 44 |
| Kresser, J. F.- appt. (Probation man Fire Dept | 51 |
| Kelly, E. M.- Free license | 51 |
| Kettles- Salvation Army place on streets | 56 |
| Knudson, Levi E.- appt. Patrolman | 87 |
| Keays, Thomas " " | 87 |
| Kier Const. Co.- (Permit store gasoline Balboa Park | 87 |
| (accept bid from for Kelly, O.G.- (Otay Pipe Line Bonds | 87 |
| Kaufman, G. H.- appt Probationman- Fire | 131 |
| Kimball, C. S.- tax compromise | 134 |
| Kimball, W.- appt. Fireman 3rd Class | 150 |
| Kresser, J. F.- appt. Fireman 4th Class | 150 |
| Kelley, J. N.- appt. Fireman 3rd Class | 211 |
| Klauber, Hugo,-Appt. member Park Com. | 222 |
| (Ext.time S/C Kittredge, L.T.,Lieut.- (Marine View | 227 |
| Keays, Thomas A.-Appt. Patrolman | 252 |
| Kittredge, L.T.-permit wire own house | 264 |
| Keirnan, E. T.-Tax Compromise vt. cont. | 288 |
| Kiernan, E.T.-Tax Compromise. pave | 291 |
| Knights of Columbus-permit hang banner | 317 |
| Kiernan, Edward T.-Tax compromise | 336 |
| Keppler, Eugene H. et ux-Comp.L.OtayD.Suit | 353 |
| Kelley, Fred H.- Comp. L. Otay Dam Suit | 353 |
| Karrells, Matt- " " " " " | 353 |
| Kenison, A.W.-compromise Taxes | 394 |

K

STREETS

STREETS

Lark Street- Eng. fur. plans- pave 23
 Lytton St.- Re-advt. for bids- pave 23
 Lincoln Ave.- P/O- grade- private cont. 23
 Lytton St.- A/Cp pave 46
 Locust St.- Eng. furnish A/D- close 53
 Locust St.- R/I- close 72
 La Jolla Park- Eng. (furnish plans etc.
 (for sewer system in 76
 Laurel St.- Ex. Time Olof Nelson- grade 90
 Louisiana St.- P/O- S/C at private cont. 103
 Locust St.- O/W- close 126
 Lark St.- R/I- pave 127
 Laurel St.- Ex. time complete grading 128
 Louisiana St.- P/O- S/C- at private cont. 129
 Lytton St. et al- Repeal R/I- pave 136
 Lytton St. et al-Eng. fur plans- pave 136
 Los Flores Ave.- Eng. descrip A/D- close 145
 Lark Street- O/W- pave 190
 Lincoln Ave.- Eng. fur. ydg & A/D- grade 201
 Laurel St.- Ex. time complete grading 202
 Lytton St.- Eng. plans etc.- pave 190
 Lark Street- A/E- Pave 211
 Lytton St.,- Eng. plans etc.- pave 219
 (Appr. plat showing district
 Lytton St., (to be assessed 220
 Laurel St.,-Ext.O.Nelson grade & Impr. 231
 Louisiana St.-Eng.fur.plans etc. s/c 239
 "L" St.-Permit S.D.&A.Ry.Re-arrange tracks 243
 Lincoln Ave.-App.plat A/D-grade 263
 "L" St.-R/I-change grade of 263
 Lytton St., et al- R/I -pave 265
 " " " " " 269
 Lincoln Ave- R/I-grade 283
 Laurel St.-Eng.fur.plans etc.pave 286
 Louisiana St.-et al-R/I-S/C 302
 et al
 LincolnAve.- App. plat A/D-grade 309
 et al
 "L" St.- R/OW- change grade 311
 (Fix time hear protest
 Lytton St. et al-(Asphalt Con. Base 315
 (Fix time hear protest
 Lytton St. et al-(Portland cement C.Base 315
 (Overrule protest
 Lytton St. et al-(extent A/D 318
 " " " " " 318
 " " " " " 320
 " " " R/OW-pave P.C.Con.Base 320
 Lincoln Ave-R/OW-Grade 333
 Laurel St.- P/O- S/C 337

Repeal Res. 26659 &
 Lytton St. et al- Res.O?W 26840 337
 Lincoln Ave.-Eng.fur.Ydg. & A/D-grade 341
 Lytton St.-et al-Res/A-pave 342
 Lincoln Ave.- Res- A/C-Grade 347
 Louisiana St. Et al-Res.O/W-S/C 349
 Lincoln Ave.-et al-R/I-Grade 358
 Lincoln Ave.-Eng.fur.Ydg.&A/D-Grade 368
 Lincoln Ave.-Eng.fur. Dia. A/D-Grade 372
 Louisiana St. et al-Res. A/C-S/C 383
 Lytton St.etal-Eng.fur.plans.etc-pave 386
 Lincoln Ave.-App.Dia. A/D-grade 400

| MISCELLANEOUS | |
|---|-----|
| (Naming dele- | |
| League of Calif. Convention(gates to | 31 |
| Leetch, Harry W.- appt. Patrolman | 32 |
| Lyter, C. H.- appt. Fireman 4th Class | 32 |
| Lee, Robert E. -Hotel- parking reserva. | 37 |
| Lovell, Rolfe- Free license | 48 |
| Lyceum Theatre- parking reservation | 51 |
| La Posea, Mrs. R.E.- appt. Spec. Police | 54 |
| Leland Hotel- parking reservation | 56 |
| Liberty Stage Line- Auto stage license | 82 |
| Lopez, Joe A.- appt. Diemt. of Detect. | 85 |
| Lyles, Jr.- Alvin W.- appt. Patrolman | 85 |
| Lorang Auto Stages- Mayor sign permit | 86 |
| Lopez, J. A.- disburse reward to | 86 |
| Lewis, G. H.- permit do blasting | 87 |
| Lapp, Paul M.- appt. Patrolman | 87 |
| Lane, H.G.- permit do blasting | 101 |
| Lemire, O.- accept bid of for bonds | 122 |
| Lara, Francisco- S/C license | 125 |
| Liberty Bus Line- license | 131 |
| Lester, F.L.- appt. Fireman 3rd Class | 131 |
| Lemon, W.- appt. Fireman 1st Class | 131 |
| LeBellegay, R.A.- blasting permit | 136 |
| " " revoke | 138 |
| Lucas, Joseph H.- free license | 138 |
| Lee, Jos. S.- Expression sympathy to family | 143 |
| (Engineer plans & spec. for | |
| La Jolla- (municipal bldg at | 150 |
| (urged submit Constitutional | |
| Legislature- (Amendment #41 re Water Supply | 192 |
| (urged not pass bills limit | |
| Legislature (power Municipalities re con- | 200 |
| trol street railways. | |
| Life Guards appointed- La Jolla & O. B. | 210 |
| Lopez, J. A.- disburse reward to | 211 |
| Lowenfeld, Sol - Revoke license of | 215 |
| (Aud. & Treas. Auth. to | |
| Lowenfeld, Sol-Reinstete license of | 216 |
| Lesem, Alex M. Dr.-Appt.Special Policeman | 218 |
| La Jolla Park, Const. sewer in | 221 |
| (per. establish Flour | |
| Little, T. Coe Mrs. (stations | 224 |
| Lighting Dist.No.1,S.D.-set time hearing | 238 |
| Lighting Dist.No.1Park Ave.-Notice Inv.Bids | 243 |
| Lyter, F.L.-promoted fireman 3rd class | 282 |
| Lane, Bessie Mrs.-Appt.mem.W.P.W.Com. | 288 |
| Dir.enforce regulation | |
| License Inspector-in re of licenses | 292 |
| Loma Portal Lighting Dist.No.1-R/I | 298 |
| (Eng.fur. Desc.A/D | |
| La Jolla Bath H.Imp.(and map | 307 |
| Llewelyn,Wm.-Elerk send letter sympathy to family | 319 |

| MISCELLANEOUS | |
|--|-----|
| Lowenstein, Charles Mrs. | 319 |
| Lubin, B. Mrs. | 319 |
| (E.E.Hendee member of | |
| Library Board-(granted leave of absence | 319 |
| (Appt.time hear | |
| Loma Portal L. Dist. #1- protests | 334 |
| Lee, Joseph H.-Free licnese | 337 |
| Larson,Paul-permit connect withsoilpipe | 352 |
| Loper, Charles H.-Comp.L.Otay Day suit | 353 |
| Comp. L.Otay | |
| Lindemood, Johnathan Fultz- Dam suit | 353 |
| Ladaroot, Leander B.-et.al- " " " | 353 |
| Ladaroot, Richard- et al " " " | 353 |
| Ladaroot, George et al- " " " | 353 |
| Lindemood, William Henry- " " " | 353 |
| Eng. | |
| Loma Portal Lighting Dist.#1-Adpt.Report | 367 |
| Loma Portal Lighting Dist.#1-Res.O/W | 368 |
| Lohman, C.H.-Free license | 369 |
| Trans.M.R.Giddings | |
| La Jolla Stage Lines-Stage line to | 384 |

LICENSES

Revoking various
 Carter & Crance- S/C
 Gray, Jeanette- revoke- massage parlor
 Freeman, W.H.- Free- auctioneer
 Granosky, Mrs. C.- Free- 2nd hand store
 Wanemaker, N.D.- Free license
 Martin, Ed. R.- Auto Stage to Encanto
 Zimmerman, A.A.- S/C
 Fifield-Welsh Co.- S/C
 Anna Rebekah Lodge- free- Dance
 Chandler, J. N.- S/C
 Revoking various
 White, Lawrence- Free
 Mussatto, John- revoke license of at Maryland Buffet
 Issue various
 Holmes, Chas. F.- free
 Red Cross- Free license conduct bazaar
 Perelman, Jack- free
 Catholic Charities- Free
 Lovell, Rolfe- Free
 Issue various
 Gates, Warren M.- S/C
 Thomsen, H.- Free
 American Legion- free- carnival
 Various licenses issued
 Crawford, John W.- free
 Grove, O. C.- Lunch wagon
 Sipperley, William- free
 Liberty Stage Line- Stage line
 Abelez, Rosa- free
 Wearn, John- S/C
 Various licenses authorized
 Nosch, Mrs. Hortensie- free
 Roadh, Charles- free
 Bear, Bessie- Free
 Various authorized
 Fousek, Karl- Lunch Wagon
 Helping Hand Home- free
 Schell & Woodward- S/C
 American Legion- free
 Lara, Francisco- S/C
 Pidgeon, J. R. Lunch stand
 Liberty Bus Line-

22
 27
 27
 30
 30
 32
 37
 37
 38
 39
 39
 40
 41
 44
 44
 45
 47
 47
 48
 48
 51
 54
 56
 58
 73
 77
 77
 79
 82
 82
 82
 85
 90
 90
 95
 97
 101
 102
 105
 124
 125
 128
 131

LICENSES

Wilcox, Mrs. C.A.- free
 Patterson, W.L.R.- stage line
 Lucas, Joseph H. - free
 Podomo, Joe- S/C
 Bojr, Bessie- Free
 Bertolini, Frank- fruit & vegetable
 Fillett, J. B.- " "
 Hooker, Wm. T.- S/C
 Zagrafos, Angel- free
 Bellamy, M. S.- free
 Auditor issue various
 American Legion- free license
 Auditor issue various
 Star & Crescent Boat Co.- free
 Roach, Chas. Special Rate
 Gonzales, Y.-Free
 Brindley, R. W.-Free
 Lowenfeld, Sol - 529 Broadway
 (Aud.&Tress. Auth.to Re-
 Lowenfeld, Sol (instate license of
 Floating Society
 Christian Endeavor - Free
 Griffith, F.A.-Sidewalk & Curb.
 Dennis, S.K.- Free
 Rogers, Alfonso,-Free
 (Auth.execute Pipe
 Mayor & City Clerk,-(line license
 Crawford, M.A., Rancher's free
 Seidel, Bertha Mrs., Free
 Smith, C.L., Free
 Sotier, George, Vegetable Peddler's
 DeBarrow, Geo.A.-Fish Peddler
 Hogue, Frank- Free
 Crawford, John W.-Free
 Foster, W.A.Mrs.-free
 Whorf, S.D.-Spec.time pay for license
 Smith, L. H.-Free
 Sherman, Homer J.-Free
 Peterson, Albert-Free
 Humphrey, A.E.-Special rate
 Adgar, Joe-free one month
 Sims, J. R.-Free
 Seed, Chas. W.-Free
 Pohl, Max G.-Free
 Gibson, L.N.-free
 S.D.Mid-Summer Carnival com.

136
 136
 138
 142
 141
 142
 143
 143
 150
 153
 193
 197
 210
 190
 213
 213
 215
 215
 216
 220
 227
 229
 229
 237
 251
 251
 251
 251
 261
 261
 262
 264
 264
 265
 278
 278
 278
 282
 282
 288

L I C E N S E S

Waterfield, Harriet-Special 288
 Inspector enforce regulation in re of 292
 Houghton, G.R.- Free 292
 Morris, C.T.- Free 292
 Embree, G. J.- Free 292
 Olive, Anna L. Mrs.-Free 292
 Campbell, Fanny E. Mrs.- free 305
 Clinkscales, R.L. Mrs.- free 305
 Gibson, George W. & Sons- free 305
 Jack, Frank W.-Permit lay sidewalks etc 307
 Bertolino, Frank- Free license 308
 Adgar, Joe- Free license 309
 County Farm Bureau- Free license 317
 East S.D. Meth.Church-Free 319
 Adgar, Joe-Free 337
 Lee, Joseph H.-Free 337
 Moberly, H. -Free 353
 Buttler, Tobias- Free 361
 Lohman, C.H.-Free 369
 Bertolino, Frank-Free 369
 Taylor & Spence -S/C-Gutter 367
 Olsen, D.L.-S/C-Gutter 369
 Vreeland Radford Bldg.-S/C-Gutter 371
 Sheesley Shows-Free 385
 Weinig, J. Edward-S/C-gutter 395
 Fiala, Thomas-S/C-gutter 395

LEASES

(SEE ORDINANCE FILES)

LAND

(SEE ORDINANCE FILES)

LIGHTS

(SEE ORDINANCE FILES)

LIBRARY DEPARTMENT

parking reservation 91
 E.E.Hendee-Leave of Absence 319

LEAVE OF ABSENCE

Moody, H. L. 32
 Weymouth, W. A. 77
 Heilbron, Fred A. 217
 Patrick, James 227
 Moran, R. M. Mrs. 229
 Chandler, Charles T. 288
 Bruschi, Virgilio 292
 Changler, Charles T. Ext 30 days 317
 Graham, M.A.- 318
 Hendee, E.E.- 319


STREETS

STREETS

| | |
|---|-----|
| Main St.- (Release Olof Nelson from cont. (install sewer system so. of | 51 |
| Mississippi St.- P/O- S/C- private cont. | 78 |
| Maryland St.- approve plat A/D ₂ grade | 127 |
| Main St.- Eng. fur. descrip A/D- close | 201 |
| Maryland St.- R/I- grade | 205 |
| Main St.-R/I close portion of | 221 |
| Mississippi St.- (Ext.time John Engebret- (sen grade & Impro. | 224 |
| Myrtle St.- (Eng. fur. Est. Ydg. & plat (Assmt. Dist. grading of | 225 |
| Miller St.-Closing of <i>Eng. fur. descrip</i> ^{4/0} | 227 |
| Mississippi St.-Eng.fur. diagram A/D-grade | 228 |
| Mississippi St.- <i>appr. plat</i> A/D Assmt. Dist.-pave | 229 |
| (ydg. & Assmt.Dis. | 236 |
| Martin Ave.- C.Eng.fur.(grading of | 236 |
| Maryland St.-R/OW- grade | 240 |
| Marine St.-Permission P/O grade & Impr. | 244 |
| Main St.-set time hear protest closing | 247 |
| Miller St.- R/I close | 248 |
| Maryland St.- R/AC. grade | 252 |
| Main St.-R/OW-Close portion of | 261 |
| (Eng.fur ele. est.grade | 276 |
| Miramar Ave-et al- | 276 |
| Miller St.-R/OW-close | 285 |
| Meade St.-et al- S/C-pvt. cont. | 288 |
| Monroe St.-et al- S/C-pvt. cont. | 288 |
| Eng. fur. desc.A/D-pave- | |
| Mission Ave.- Grade & S/C | 329 |
| Eng. fur. plans. A/D | |
| Montecito Way et al- Pave | 330 |
| Approve plat A/D. | |
| Mission Blvd. et al- Pave | 330 |
| Myrtle Ave.-et al-App. plat A/D-grade | 330 |
| Repeal R/I 25632 & R.O/W | |
| Main St. et al- 25792-sewer system | 346 |
| Main St.-et al-App.plat-Sewer | 352 |
| Myrtle St. et al-Res. /Int.-Grade | 356 |
| Maryland Ave.-et al-Eng.fur.Dia.A/D-grade | 372 |
| Mission Blvd.-App.plat A/D-pave | 386 |
| Main St. so. of & E.of 28th-R/I-sewer | 389 |
| Mission Blvd. et al-R/I-pave | 395 |
| Maryland Ave.-et al-App.Dia.A/D-grade | 400 |

| MISCELLANEOUS | |
|---|--|
| Macias, Paul- revoke license of | |
| (Treasurer accept bid of | |
| Moulton & Co.- (for Tide Street Bonds | |
| Mills, E. S.- auth tax compromise to | |
| Moody, H. L.- leave of absence | |
| Moore, E. F.- appt. Fireman 4th Class | |
| Mack, F. G.- appt. probation fireman | |
| Morse, R. A.- " " " | |
| Martin, Ed. R.- Auto Stage License | |
| (Permit Red Cross | |
| Membership Drive (conduct | |
| Mussatto, John) | |
| Maryland Buffet) revoke license of | |
| (Auth bids construct | |
| Mission Valley (Hospital Annex | |
| (Permit erect clock in | |
| Moynahan, J.- (S/C- 1125 1st St. | |
| Maize Jr.- J.H.- appt. Spec. Policeman | |
| Mitchell, A.R.- appt. Fireman 3rd Class | |
| Moree, R. A.- appt. Fireman 4th Class | |
| Mead, J. W.- appt. Patrolman | |
| (Permit erect clock 1st | |
| Moynahan, J.- (and B Streets | |
| Moulton & Co.- accept bids for bonds | |
| Map- Accept- M. Gurwell's Sub. | |
| (permit construct stairway | |
| Mason, J.B.- (on G St. bet. 5th & 6th | |
| (Auth invite bids construct | |
| Mission Valley (Annex to Hospital | |
| (Eng. plans & spec. for | |
| Municipal Bldg (at La Jolla | |
| (Auth contract Porter & | |
| Mission Valley (Smith const. Annex to | |
| Hospital | |
| Moreno, A.- Free license. | |
| Maryland Hotel-Grant Parking reservation | |
| Malin, William M.-Appt. Special Policeman | |
| (Auth.P.D. buy hardware | |
| Mission Valley (Hosp. Annex | |
| Myrick, Earl D.-Appt.Spec. Policeman | |
| Moran, R. M. Mrs.- Leave of Absence | |
| (Auth.Pur.Dept. buy | |
| Mission Valley Hosp.- (extra plumbing | |
| (Permission dis- | |
| Moose, Loyal Order of, - (play banners | |
| Playground | |
| Miller, Homer, C., Appt. member Com. | |
| (Pur.Dept.install elec. | |
| Mission Valley, (illumination | |
| (permit reserve space | |
| Meyers, Addie Mrs., (front Willard Hotel | |
| Permit connect sewer at | |
| Mitchell, B.P.-Ocean Beach | |
| (appt.mem. womens | |
| Middlebrook, R.L. Mrs. (pub. W. Com. | |
| Morgan, Gladys R.- " " " " | |
| Merkley, H.W.Mrs.- " " " " | |
| cation | |
| Macy, W.J.-Appt.Supt.Bureau of Identifi- | |
| (auth.pur.dept. pur. | |
| Mission V.Hospital (add. equip. | |
| Minter, George-Tax Compromise | |
| Morris , C.T.- Free license | |
| Macdonald, J.S.-Speci. permit | |

| MISCELLANEOUS | | |
|---------------|---|-----|
| | Accept deed R/W | |
| 22 | Mackay, Frank E.-et al- for sewer | 304 |
| 25 | Moody, H.L.-Appt.auditor | 307 |
| 26 | Middle Town Add & Insp.Hts.-etc- sewer | 342 |
| | Eng.fur.plans | |
| 32 | Marston, George W.-etal contracts | 352 |
| | Accept.deeds & R/W | |
| 32 | Marshall, Ida B.-et al-Acpt.deed & R/Wcont. | 352 |
| 32 | Moberly, H.-Free License | 353 |
| 32 | Miller, Charles D.- Comp. L.Otay Dam Suit | 353 |
| 37 | Mosto, John- Comp. L. Otay Dam Suit | 353 |
| 39 | Mosto, Gerolomo et al-" " " " | 353 |
| 44 | Mosto, John et al- " " " " " | 353 |
| 83 | Morris, E.T.-et al- " " " " " | 353 |
| 86 | Morris, Grace E. et al-" " " " " | 353 |
| 98 | Moore, Charles E.- " " " " " | 353 |
| 98 | Malone, M.Acenith- " " " " " | 353 |
| 98 | Mead, Charles Abill " " " " " | 353 |
| 101 | Magnesia Products Co.- " " " " " | 353 |
| 102 | McDonald, Alva-Appt. patrolman | 362 |
| 122 | Moree, R.A.-Promoted Fireman 4th class | 367 |
| 125 | | |
| 138 | | |
| 140 | | |
| 150 | | |
| 153 | | |
| 193 | | |
| 215 | | |
| 215 | | |
| 222 | | |
| 224 | | |
| 229 | | |
| 231 | | |
| 237 | | |
| 246 | | |
| 250 | | |
| 250 | | |
| 251 | | |
| 277 | | |
| 277 | | |
| 277 | | |
| 278 | | |
| 291 | | |
| 292 | | |
| 292 | | |



MANAGER

(SEE OPERATING DEPARTMENT)

MAYOR

Santa Monica

Auth.attend league municipalities

319

Appt. Sepc. Com.-re pol. pen. &Rel.Fund

371

M

STREETS

MISCELLANEOUS

| | |
|---|-----|
| McGuire, W.P.- appt. Fireman 4th Class | 32 |
| McCollum, O. A.- disburse reward to | 77 |
| " " " " " | 90 |
| McLarney, E.F.- appt. Fireman 3rd Class | 98 |
| McHenry, Joseph- appt. Spec.Policeman | 129 |
| McDermott, Laura F.- (Auth.Mgr.serve water to | 231 |
| McCollu, O.A.-disburse reward to | 237 |
| McGuire, W.P.,appt. fireman 3rd class | 246 |
| (Overrule protest close | |
| McClintock,et al-(portion Main St. | 254 |
| McDonald, Alva-Appt. Patrolman | 362 |
| McLain, Lottie-tax compromise | 399 |

Me

STREETS

Neale St.- Eng. plans- pave
 (Repeal Reso. 26000- calling
 Newport St.- (on Eng. for plans- pave
 Newkirk Ave.- Eng. furnish A/D- close
 Newkirk Ave.- R/I- close
 Noell St.- Eng. fur. A/D- close
 Newkirk Ave.- O/W- close
 Noell Street- R/I- close
 Noell Street- O/W- close
 Neale St.-Appr. plat A/D-pave
 et al
 Neale St.- R/I-pave
 Engrove plat A/D.
 Newport Ave.-et al pave
 Newport St.-et al-P/O-S/C
 Narragansett St.- et al-P/O-S/C
 Neale St. et al-Res-O/W-pave
 Newport Ave. et al-R/I-pave


MISCELLANEOUS

40 Nelson, O.- permit do blasting 32
 48 Neeley, McConnell- appt. patrolman 48
 (Probation man
 53 Neely, H. E.- appointed(Fire Dept 51
 (Release from contract install
 72 Nelson, Olof(sewer system so. of Main and 51
 (east of 28th Streets
 105 Nelson, Olof- permit do blasting 73
 (free permits
 125 Naval Enlisted Mens' Club(re building 77
 137 " " " " "and 82
 "repeal Reso.26084
 208 Newsom, Robert P.- appt. Police Sergeant 85
 261 Nelson, Olof- S/C license 85
 321 Nosch, Hortensie- free license 90
 330 Nelson, Olof- Ex. time grade Laurel 90
 355 Norton Land Co.- compromise taxes 97
 355 " " " " " 98
 (payment com-
 378 Norton Land Co.- ex. time (promise taxes 135
 395 Neely, H. E.- appt. Fireman 4th Class 150
 Nelson, Olof- Ex. time grade Laurel St. 202
 Nelson,Olof-Ex.timepave Alley GoldenHill 218
 (El Cajon Ave. &
 Nelson,Olaf-Ex.TimePave(Alabama Street 222
 (perm. Mrs.T.Coe Little
 Near East Relief,(Est. flour stations 224
 Nelson, Olaf,-Ex.time grade Laurel St. 231
 Nelson, Olaf-Ex.TimeS/C-El Cajon &Alabama 261
 (lay sewer Blk.3&13
 Nelson, Olaf-Ex.Time(La Jolla Park 278
 (Auth.C.Council pur.certain
 Nelson,Olaf-(property from 280
 New Kingston Hotel-parking reservation 289
 Nelson, Olaf-Ext.time grade 'J' St. 301
 Nelson, Olaf-Ext.time grade Herbert St. 306
 (overrule protest Imp.
 Nielsen, John C.E.- (blk. 5, hillcrest 307
 (Ext. time 30days complete
 Nelson, Olaf-(contract on J Street 346
 Nogawa, S- et al-Comp. L. Otay Dam suit 353
 Noda, G.- et al - " " " " 353
 Nelson,Olof-ext. time complete cont.33rd 384

NAVAL AFFAIRS

| | |
|--|-----------|
| (Naval Enlisted men - Home Bldg. Club (certain exemptions - (Permit to Extend Steps of Ware- Navy Dept. (house over sidewalk line | 82 213 |
|--|-----------|

| STREETS | | MISCELLANEOUS | |
|---|-----|--|-----|
| Oregon St.- P/O- S/C at private cont. | 103 | Olson, V. A.- Ext. time S/C Exchange et al | 44 |
| Orange Ave.- Eng. descrip A/D- close | 145 | O'Brien, W. J.- { permit stretch banner across Broadway | 96 |
| Ohio St.&Univ. Ave.-P/o-S/C Priv.Cont. | 223 | Ocean Beach- (Eng. furnish plans & spec (for comfort station at | 150 |
| Oregon St.-Eng.fur.Plans etc. S/C | 239 | Osborn, Fred L.-Appt.Special Policeman | 215 |
| Ocean Street-Eng.fur.des. A/D-close | 300 | Owen, Robert E.-Appt. Partolman | 252 |
| Oregon St.- et al- R/I-S/C | 302 | Over, J. Frank- { Pave portion Kalmia St. Pvt. cont. | 262 |
| (Eng.fur.dual sets pave | 307 | Otten, J.F.Mrs.- (appt.mem.womens pub. (wel. com. | 277 |
| Ocean Beach Dist.- (in | 310 | Otay P.L.Bonds, Auth.Treas.sell 4 of | 285 |
| Ocean St.- R/I-close portion | 319 | Over, J.Frank-Pave Kalmia St.Pvt.Cont. | 285 |
| Oregon St.- P/O- S/C-West side Howard &Polk | 349 | Olive, Anna L. Mrs.-Free License | 292 |
| Oregon St.-et al-Res.O/W-S/C | 350 | Otay P. L. Bonds- Auth. Treas. sell | 305 |
| Ocean St.-Res.O/W-Close portion | 350 | Ocean Beach Dist.- (Eng. fur. dual sets (plans pave in | 307 |
| Ohio St.-Eng.fur. plans etc-S/C | | (accept bid Firemens Otay P.L.& D.Bonds- (relief Asso. 1 bond | 309 |
| | | Olson, V.A.-blasting permit | 337 |
| | | Osborn Co. Const.drain line Harbor St. | 352 |
| | | O'Neill, James S. et ux-Comp.L.Otay D.suit | 353 |
| | | Ogino, S-et al- " " " " | 353 |
| | | Ogino, D- et al " " " " | 353 |
| | | Otay P.L.Bonds-Accept.bid David Curtin | 362 |
| | | Osburn, P.J.-permtt const. sewer | 367 |
| | | Olsen, D.L.-S/C-Gutter license | 369 |
| | | Ormes, W.-permit erect canopy | 386 |



| RESOLUTIONS ORDERING WORK | |
|--|-----|
| 3rd Street and Alley Blk 4- Hillcrest- pave | 36 |
| Union, Albatross & Juniper- pave | 49 |
| Alley- Blk 4- Golden Hill- pave | 49 |
| Columbia St.- pave | 56 |
| Fir St.- " close | 57 |
| Alley- Blk 30, Univ. Hts. & Delaware St- | 57 |
| Dulany Lane- Close | 58 |
| Hunter Street- Close | 58 |
| Alleys in Crittenden's Add) and Upas and 7th Streets)- pave | 80 |
| Fremont Street- Close | 87 |
| Cuvier Street- pave | 88 |
| Ray Street- pave | 88 |
| Vista Del Mar Ave.- Close | 95 |
| El Cajon & Alabama- S/C | 99 |
| Penna. Ave.- Close | 125 |
| Streets in Clugston & Reed's Add. | 125 |
| " " Stone's Add. | 126 |
| J Street- grade | 139 |
| Front Street- pave | 139 |
| Arnold Place- close | 141 |
| Tyler Ave.- change grade | 143 |
| Lark Street- pave | 190 |
| Herbert Street- grade | 191 |
| Park Avenue Ltg. Dist. #1. | 191 |
| Sewer in Alley Blks 3 & 13- La Jolla Park | 208 |
| Noell Street- Close | 208 |
| View Point Drive- Close | 209 |
| 33rd St.- grade | 216 |
| Alleys in Prospect Park | 255 |
| Thorn, Bancroft, 33rd & 32nd- R/OW-change grade | 259 |
| Main St.- R/OW-Close portion of | 261 |
| Penn. Ave- et al- Grade | 278 |
| Eagle St.- et al- Grade | 278 |
| Girard Ave.- Pave | 279 |
| Ray St.- Pave | 279 |
| S.D. Lighting Dist. #1- cut out lights | 282 |
| Pearl St.- Change grade | 284 |
| Granada Aven- Pave | 284 |
| Miller St.- Close | 285 |
| Penn. Ave.- R/O/W-close | 298 |
| Alley- block 5, Hillcrest R/OW-pave | 310 |
| L, 6th & 7th Sts.- R/OW-Change grade | 311 |
| Richmond St.- R/OW-change grade | 312 |

| RESOLUTIONS ORDERING WORK | |
|---|-----|
| Upas & Bancroft St.- R/OW-change grade | 312 |
| Pennsylvania Ave et al- R/Ow-grade | 313 |
| Park Boulevard et al- R/ow-grade | 313 |
| Albatross St.- R/OW-Close portion | 313 |
| Arista St. & Ft. Stockton Dr.- R/OW-close | 314 |
| Grape St.- R/OW-Close portion | 314 |
| Lytton St.- et al- pave (Con. Base) | 320 |
| Chatsworth- Et al- pave " " | 320 |
| Catalina Blvd. et al- pave " " | 320 |
| Rosecrans St. et al- pave " " | 320 |
| Voltaire St.- et al- pave " " | 320 |
| Lytton St.- et al- pave- Port. Cem. Con. Base | 320 |
| Chatsworth- et al- pave " " " " | 320 |
| Catalina Blvd. et al- pave " " " " | 320 |
| Rosecrans St. et al- pave " " " " | 320 |
| Voltaire St.- et al- pave " " " " | 320 |
| Thorn St- Grade | 331 |
| Alley Blk. 10, Mission Hills- Pave | 332 |
| Albatross Street- Grade | 332 |
| Lincoln Ave- Grade | 333 |
| Pearl Street- R Grade | 339 |
| Alley Blk. 7 & 8, La Jolla Pk- Sewer | 339 |
| Alley Blk. 203, Univ. Hts.- pave | 349 |
| Alabama, Louisiana et al- S/C | 349 |
| Ocean Street- Close portion | 350 |
| Loma Portal Lighting Dist. #1 | 368 |
| 31st St. bet Myrtle & Dwight- pave | 376 |
| 31st St. bet Myrtle & Thorn- pave | 377 |
| Robinson Ave.- pave | 377 |
| Wellborn, Sutter, Neale & Torrence- pave | 378 |
| Alley block 3, Nutt's Add- pave | 393 |

| | |
|---|-----|
| OPERATING DEPARTMENT | |
| Manager- (Named as delegate to League of (California convention | 31 |
| Report re water shortage at Encanto | 37 |
| Cooperate with Red Cross | 45 |
| Furnish trucks for Children's Home-Xmas | 45 |
| ((\$600. from Burlingame residents & Accept(cooperate with re planting trees | 73 |
| (Clear from accts certain loss Auditor(of water bill stubs | 82 |
| (prepare ord. allot bal. 1921 Water Atty(Deprec. Fund to | 128 |
| Mgr.Act re Dredging Operations | 213 |
| (Authorized and directed to furnish Mgr.-/ water to Louis Ferrai | 215 |
| Mgr.-Auth.serve water to Laura F.McDermott | 231 |
| Mgr.dir.shut off water rec.Lake Hodges | 281 |
| Mgr.Dir.co-operate with carnival re Dec. | 292 |
| Mgr.Auth.execute contracts fur. water | 319 |
| Mgr. Auth. attend League Municipalities | 319 |
| Mgr. Notify Prop. owners trim trees | 319 |
| Secure from S.D.Electric Ry. con- Mgr. - veyance deeding bridge-1st St. | 331 |
| Mrg. Auth. operate Miss.Valley Pump.plant | 385 |

| STREETS | |
|--|-----|
| Park Row- V.A.Olson ex. time S/C | 44 |
| Pt. Loma Ave. (Repeal Reso.26000- calling on Eng. for plans- pave | 48 |
| Penna. Ave.- Eng. eleva. estab. grade | 52 |
| Penna. Ave.- Eng. furnish A/D- close | 52 |
| Penna. Ave.- Eng. Ydg & A/D- grade | 52 |
| Path in Clugston & Reed's (Eng. furnish A/D- close | 53 |
| " " " " " R/I- close | 72 |
| Penna. Ave.- R/I- close | 74 |
| Pine Street- Eng. furnish diag. A/D- pave | 85 |
| " " Approve plat A/D- pave | 85 |
| Park Ave. Ltg. Dist. No. 1- R/I | 94 |
| Park Blvd & Polk Ave.- (permit sign board M.E.Church | 101 |
| Pershing Drive- Declared public necessity | 123 |
| Penna. Ave.- O/W- close | 125 |
| Path in Clugston & Reed's(O/W- close | 125 |
| Pine St.- Ex. time complete paving | 128 |
| Park Ave Ltg. Dist #1- (fix time hear protests | 138 |
| Park Ave.- (Approve Eng. estimate work done Fairchild-Gilmore-Wilton Co. | 148 |
| Park Ave Ltg. Dist. #1- O/W | 191 |
| Penna. Ave.- approve plat A/D- grade | 197 |
| Penna. Ave.- Eng. ydg & A/D- grade | 209 |
| Penna. Ave.- Eng. descrip A/D- close | 210 |
| Park Ave. Ltg. Dist #1- Confirm A/D (Eng.Fur.Ydg.&A/D | 189 |
| Pearl Street (Grade (change | 213 |
| PearlSt.-Bet. Eads & Girard Ave.(grade | 224 |
| Pennsylvania Ave.& Eagle St.,-R/I Grade | 234 |
| Penn.Ave.& Park Blvd.-App.plat A/D grade | 243 |
| Park Blvd. & Penn.Ave.- " " " | 243 |
| Park Blvd.& Penn.Ave.-R/I-Grade | 256 |
| Penn.Ave.-R/I-close portion | 257 |
| Pearl St.-Appr.Plat A/D-grade | 263 |
| Penn.Ave-et al-R/OW-grade | 278 |
| Pearl St.-R/OW-Change grade | 284 |
| Pearl St.-R/I-Grade | 289 |
| Penn.Ave- R-O/W-close | 298 |
| Penn. Ave. & Eagle St.-R-A/C-grade | 298 |
| Palmetto Way,et al- Eng.fur.Plans etc.Pave | 300 |
| Pardee St.-et al-Eng.fur. Y/A/D-grade | 301 |
| Penn. Ave- et al- R/OW-grade | 313 |
| Park Blvd.- et al- R/OW-grade | 313 |
| Park Row-P/O- S/C- bet.Prospect & Silverado Eng.fur.descp. | 320 |
| Playa Del Norte Ave.-etal- A/D-close | 329 |
| Penn. Ave. et al-eng.fur.dia.A/D-grade | 337 |

| STREETS | |
|---------------------------------------|-----|
| Pearl Street- R/O.W.- Grade | 339 |
| Penn. Ave. & Pk. Blvd.-Res/A/C-pave | 340 |
| Palmetto Way-Eng. fur. plans etc-pave | 350 |
| Penn.Ave.&Eagle St.-App.Dia.A/D-grade | 351 |
| Park Ave Dighting Dist. #1-R/I- | 359 |
| Pearl St.-Grading Res.A/C | 362 |
| Penn. Ave-Eng.fur.planst etc.-pave | 372 |
| Playa Del Norte Ave. et al-R/I-Close | 380 |
| Pt. Loma Blvd. et al-R/I-pave | 395 |

| MISCELLANEOUS | |
|--|-----|
| Pacific Bldg Co. (Directed to install water mains in Altadena Tract) | 27 |
| (Committee entertain Gov. Stephens Parade-(re enlistment for U.S.S. Calif. | 38 |
| (Accept bid of Union Pipe Line Franchise (Oil Co. for | 38 |
| (Permit display banners Poultry Exhibitors (on autos | 39 |
| (Permit Red Conduct re membership Parade (Drive | 39 |
| Perkins, Carrie W. estate- compromise taxes | 39 |
| (Permit erect electric Purnell, L.E.-(sign at 1149 4th | 41 |
| Perelman, Jack- free license | 47 |
| (Auth for one-half of month Payroll-(December | 48 |
| Potter, K.- appt. Engineer- Fire Dept | 51 |
| (Purch. Dept. advt. bids Paint Bridges (30th St. & Spruce St. | 55 |
| Parking Reservation- Leland Hotel | 56 |
| (Mgr. cooperate re planting Planting Trees (in Burlingame | 73 |
| Pidgeon, J. R.- Lunch Stand | 73 |
| Pythian Hall Assn.- parking reservation | 77 |
| (Free to Naval Enlisted Mens' Permits (Club to build homes | 77 |
| Permits " " " " " | 82 |
| Peterson, J. T.- appt. Detective | 85 |
| Peck, Elmer E.- appt. Patrolman | 87 |
| (Accept bid Richard E. Paint Bridges-(Seol | 90 |
| (Purch Dept. Paint water tank Pt. Loma (advt. bids | 100 |
| (auth contract with Richard Paint Bridges-(E. Seol | 100 |
| (Health Dept. issue no fee per- Plumbing, (mits to Wm. Harper | 125 |
| Pidgeon, J. R.- Lunch Stand license | 128 |
| (Health Dept. issue re apartments Permit (650-11th, 680-11th & 1011 G | 131 |
| Patterson, W.L.R.- stage line license | 136 |
| Peabody, Chas. A.- permit carry banner | 138 |
| Podomo, Joe- S/C | 142 |
| Parkhurst, Walter- compromise taxes | 144 |
| Parade- Permit Auto Trades Assn. hold | 145 |
| (Auth contract construct Porter & Smith-(Annex to Miss. Val. Hosp | 153 |
| (Accept work of- re 30th Street Painting (Bridge | 197 |
| Palhemus Hotel- parking reservation | 197 |
| Parade- Permit J.W. Freiden & Co. hold | 202 |
| (Accept resignation Fred Planning Comm.-(Jewell as Member of | 151 |
| (Carrie Wilson- tax Perkins Estate- (Compromise | 155 |
| Painting-Spruce St. Bridge.-Accept | 213 |
| Patrick, James.-Appt. Chief of Police | 222 |
| Peace, Mary.-Auth. Const. Bldgs. Ocean Beach | 223 |
| Pike, E.-Appt. Engineer fire dept. | 227 |
| Patrick, James.-Leave of Absence | 227 |
| Prentice, Ann.-City Atty. repeal lease of | 237 |
| Peterson, G., appt. fireman probation | 246 |
| Play ground Com- Dr. Mary B. Ritter Mem. of | 246 |
| Perry, Bertha, Mrs. Appt. special police | 250 |

| MISCELLANEOUS | |
|--|-----|
| Peterson, Albert-Free license | 264 |
| Peoples State Bk-except mtg. release of | 275 |
| (appt. mem. womens Pray-McKinney, Cora Mrs.-(pub. w. com. | 277 |
| (Dir. atty. prepare ord. prov- Pound Dept.-(for extra man in | 278 |
| Pohl, Max G.- Free license | 282 |
| (Appt. member of Potter, Dr. Marjorie-(Health Board | 289 |
| Pickard, Dr. R. J.-Appt. mem. Board Health | 289 |
| Playground Com.-Dr. Mary B. Ritter-Appt. Mem. | 292 |
| Paul, Roderick Walker-Comp. L. Otay Dam suit | 353 |
| Praul, Eliza A.- " " " " " | 353 |
| Admx. Gilbert L. Praul Praul, Eliza A.- Comp. L. Otay Dam Suit | 353 |
| Praul, Eliza A.-Adxm. Gilbert L. Praul " " | 353 |
| Peden, Samuel-Comp. L. Otay Dam Suit | 353 |
| Parker, E.W. system-permit hold lectures | 345 |
| Peterson, G.-Fireman 4th class | 367 |
| Pelltier, Thomas-Appt. Spec. Policeman | 370 |
| Mayor appoint Com. Police Pension Fund- to investigate | 371 |
| Fix time hear Park Ave. Light. Dist. #1- Protest | 384 |
| Patton, John F.-compromise taxes | 399 |

P O L I C E

D E P A R T M E N T

SPECIAL POLICE

SPECIAL POLICE

| | |
|---------------------------------|-----|
| Brink, R. L.- appointed | 22 |
| Williams, E. D.- " | 27 |
| Boyd, J. A.- " | 37 |
| Horton, Nell- appt. | 39 |
| La Posea, Mrs. R.E.- appt. | 54 |
| McCrary, Chas.- appt. | 85 |
| Ruby, Clyde O.- appt. | 86 |
| Maize, Jr.- J.H.- appt | 98 |
| McHenry, Joseph - appt | 129 |
| Ward, William- appt. | 207 |
| Schroeder, Frank-Appt. | 213 |
| Malin, William M.-Appt. | 215 |
| Cassie, Eabin - Appt. | 215 |
| Osborn, Fred L.- Appt. | 215 |
| Suess, John- Appt. | 215 |
| Clark, William M.- Appt. | 215 |
| Lesem, Alex M. Dr.-Appt. | 218 |
| Harper, William - Appt. | 219 |
| Bettinger, F.J.,-Appt. | 224 |
| Myrick, Earl D.- Appt. | 224 |
| Jourdin, Philip L.-Appt. | 224 |
| Remoldi, John,-Appt. | 237 |
| Perry, Mrs. Bertha,-Appt. | 250 |
| Semm, William,-Appt. | 250 |
| Fleming, Guy L.,Appt. | 250 |
| Rhode, L. W.-Revoke Appt. | 265 |
| Brosseau, F.- " " | 265 |
| Senders, H. A. " " | 265 |
| Cornell, Jr. J. D.-Revoke Appt. | 265 |
| Martin, Dr. P.C. " " | 265 |
| Wilde, L. J. " " | 265 |
| Haley, G. A. " " | 265 |
| Ryan, Hon. Henry C.-appt. | 281 |
| Forward, John, Jr.- " | 281 |
| Klauber, Hugo- " | 281 |
| Johnson, W. W.-appt. | 307 |
| Cox, Tom- Appt. | 308 |
| Huntoon, G.L.-Appt. | 317 |
| Jobe, Howard M.-Appt. | 345 |
| Wiedeman, Louis F.-appt. | 345 |
| Hunt, Howard A.-Appt. | 367 |
| Pelltier, Thomas-appt. | 370 |
| Dow, Florian K.-appt. | 370 |

P O L I C E

D E P A R T M E N T

MISCELLANEOUS

MISCELLANEOUS

| | |
|---|-----|
| Chief Police disburse various rewards | 22 |
| Leetch, Harry W.- appt. patrolman | 32 |
| Ihrig, H. D.- " chauffeur | 37 |
| Cooperate with Red Cross | 45 |
| Chief disburse various rewards | 47 |
| Various appts. in | 48 |
| Hill, Arthur R.- appt. Lieut. | 51 |
| Gibson, Harry E.- appt. patrolman | 73 |
| Chief disburse reward | 77 |
| Weymouth, W. A.- leave of absence | 77 |
| Chief disburse reward | 78 |
| Various appointments in | 85 |
| Chief disburse reward | 86 |
| Various appointments in | 87 |
| Chief disburse rewards | 90 |
| " " " | 96 |
| " " " | 97 |
| Mead, J. W.- appt. Patrolman | 101 |
| Chief disburse reward | 101 |
| " " " | 129 |
| " " " | 131 |
| Wood, Mrs. G.- appt. matron | 138 |
| Chief disburse reward | 141 |
| " " " | 193 |
| " " " | 197 |
| Life Guard appointed | 210 |
| Chief disburse reward | 211 |
| Patrick, James,-Appt. Chief of | 222 |
| " " Leave of Absence | 227 |
| Chief disburse reward | 237 |
| Owen, Robert E.-Appt. Patrolman | 252 |
| Keays, Thomas A.- " " | 252 |
| Macy, W. J.-appt. Supt. Bureau Identification | 277 |
| Walters, Lewis D.- Appt. patrolman | 319 |
| Schultz, Benjamin-Appt. patrolman | 319 |
| Auth. close 2nd St. during world series | 331 |
| Chief disburse reward | 345 |
| Chief disburse reward | 362 |
| McDonald, Alva-Appt. patrolman | 362 |
| Chief disburse reward | 369 |
| Mayor appt. com. re Pension Fund | 371 |
| Chief disburse reward | 385 |

PURCHASING DEPARTMENT

PARKING RESERVATIONS

| | | | |
|---|-----|---------------------------------|-----|
| Adt. bids Cement for Barrett Dam | 26 | Robert E. Lee Hotel | 37 |
| Advt. bids Raise bldgs on tide lands | 31 | U. S. Grant Hotel | 47 |
| Sell old truck at Barrett at auction | 47 | Lyceum Theatre | 51 |
| Advt. bids bulkhead Old Town Bridge | 51 | Leland Hotel | 56 |
| " " paint 30th & Spruce St. Bridges | 55 | Pythian Hall Assn.- | 77 |
| Purchase various trucks | 76 | Holland Hotel | 77 |
| Advt. bids paint water tank- Point Loma | 100 | Savoy Theatre | 82 |
| Advt. bids Mission Valley Hospital Annex | 140 | S.D.Public Library | 91 |
| Sell auto Park Dept. at public auction | 141 | Fletcher Bldg.- | 125 |
| Advt bids Cement for Barrett | 210 | Watts Bldg. | 129 |
| Auth.pur.hdwe. for Mission Hosp. Annex | 222 | Elgin Hotel- | 136 |
| Auth.Advt.Lithographing B.Dam Bonds #2 | 225 | Polhemus Hotel | 197 |
| (remove piling & wharfage | | | |
| Auth.Advt.bids-(S.D.Shipbldg. & D.D.Corp. | 226 | Dodge & Hayward- Spreckels Exit | 208 |
| Auth.buy extra plumbing Mission V. Hosp. | 231 | Maryland Hotel- at 822-7th St. | 215 |
| | | Willard Hotel | |
| Auth.readvt.Lithographing B.Dam Bonds #2 | 242 | Meryers Addie Mrs.-535 E St. | 250 |
| Auth.advt. removal garbage | 246 | S.D.Hotel | 289 |
| Install Elec.illumination M.V.Hospital | 250 | New Kingston Hotel | 289 |
| Auth.pur.additional equip.M.V.Hospital | 278 | | |
| Auth.adv. bids garbage & Market refuse | 286 | | |
| Auth.adv. bids garbage & swill | 317 | | |
| for one Mayo Marking | | | |
| Auth.enter into lease Machine | 330 | | |


| | |
|--------------------------------------|-----|
| PARK DEPARTMENT & PARKS | |
| (Southern Counties' | |
| Atty report on status Bldg. | 27 |
| (permit store | |
| Kier & Simpson Const. Co.(gasoline | 87 |
| Auth sale auto- at public auction | 141 |
| Klauber, Hugo,-Appt.member Park Com. | 222 |
| Members appt. special policemen | 281 |

STREETS

MISCELLANEOUS

| | |
|---|-----|
| Ocean Beach- (Eng. prepare plans & spec. 2 kinds- pave | 91 |
| "Q" St. et al-Eng.fur.ydg. & A/D-grade | 341 |

P



| STREETS | | MISCELLANEOUS | |
|---|-----|---|-----|
| Ravina St.- P/O - S/C at private contract | 39 | Ridgway, M. E.- auth compromise taxes (Purc. Dept. | 31 |
| Ray Street- R/I- pave | 41 | Raising Bldgson tide lands(Advt bids | 31 |
| Ray Street- O/W- pave | 88 | Ryan, L.E.- appt. Fireman 2nd Class | 32 |
| Roosevelt Mem. Dr.- Declare public neces. (Eng. fur. new plans etc. | 123 | Rainsberger, G.L.- appt. Fireman 4th Class | 32 |
| Ray St.- (Repeal proceedings- pave | 126 | Robert E. Lee Hotel- parking reservation | 37 |
| Rosecrans St et al (Eng. fur plans etc. (pave | 136 | Red Cross (drive and hold parade (on tide lands- reject bids | 39 |
| Rosemount Ave.- Eng. descrip A/D- close | 145 | Raising Bldgs(for and readvertise (Various departments cooperate | 43 |
| Rosemont Ave.- R/I- close | 197 | Red Cross(with in drive for memberships | 45 |
| Rosecrans St.- Eng. plans etc.- pave | 190 | Red Cross- free license conduct bazaar | 47 |
| Rosecrans St.-Eng. plans etc.- pave | 219 | Ryan, L. E.- appt. Auto Driver- Fire Dept | 51 |
| Ray St.- Plat showing district assessed (Appr. plat showing district | 219 | Robinson, George- free license (Auth blanket permit to | 51 |
| Rosecrans St.- (to be assessed (Eng.Est.ydg. & Plat Assmt. | 220 | Raise Bldgs (United Dredging Co. United Dredg-) | 53 |
| Richmond St.- (grading of | 225 | Raise Bldgs.- auth contract ing Company | 73 |
| Ray Street,-pave R/I | 232 | Rosie, Wm. S.- appt. (vice Commission (Auth payment of estimate | 77 |
| Rosemont Ave.-R/OW-close | 255 | Raising Bldg.(to United Dredging Co. | 78 |
| Richmond St.-R/I-change grade of | 264 | Ruby, Clyde O.- appt. Special Policeman | 86 |
| Rosecrans Street et al-R/I-pave | 265 | Richard, Barley E.- appt. Patrolman | 87 |
| " " " " " | 269 | Roach, Charles- free license (Auth payment estimate | 90 |
| Ray St.-R/OW-pave | 279 | Raising Bldg.- (to United Dredging Co. | 96 |
| Ray Street- R/A/C-Pave | 299 | Remondino, Sophia A.- tax compromise | 128 |
| Robinson Ave.-Eng.fur.plans etc.-pave | 300 | Reynolds, Geo.- permit do blasting | 153 |
| Richmond St.- R/OW-change grade | 312 | " " " " | 193 |
| Robinson Ave.-Appr.plat A/D/-pave | 318 | Russell, T. M.- auth make sewer conn. | 196 |
| Rosecrans St. et al- Overrule protest A/D | 318 | Reynolds, Geo.- permit do blasting | 197 |
| " " " " " " | 318 | Ryan, F. W.- appt. Fireman 3rd Class (vs City- Atty file | 211 |
| " " "-R/OW-pave (Con.Base) | 320 | Robinson, Maude A.- (disclaimer | 190 |
| " " " " " P.C.Con.Base) | 320 | Roach, Chas.-Special License Rate (Permission erect sign | 213 |
| Ravina St.-Eng.fur.Desc.A/D-close | 325 | Richards, Jack -(post at 3rd & B Sts. | 218 |
| Robinson Ave.-Bet 5th & Albatross R/I-pave | 327 | Reynolds, Geo.- permit do blasting | 222 |
| Eng.fur. plans etc. Randolph St.-et al- A/D-pave | 330 | Roy, H. J.-Appt. member cemetery Com. | 222 |
| Richmond St.-et al-App. plat A/D-grade | 330 | Rogers, Alfonso,-Free license | 229 |
| Ray St- Eng.fur.dia. A/D-pave | 336 | Russell, James W. & Meta E.-Accept Deed | 230 |
| Rosecrans St. et al-R/A-pave | 342 | Remoldi, John-Appt. Spec.Policeman | 237 |
| Ray St.-App. Dis. A/D- pave | 351 | Reynolds, Geo.- permit do blasting playground | 244 |
| Rosecrans St. et al-App.plat A/D-sewers | 352 | Ritter, Mary E.,Appt.member Com. | 246 |
| Richmond St. et al-R/I-Grade | 356 | Rainsberger,G.L.,appt.fireman 3rd class | 246 |
| Redwood St. et al-App. plat A/D-pave Eng.fur.plans | 361 | Remondino, Sophia,-Tax Compromise | 249 |
| Roosevelt Memorial Drive.etc.-pave | 366 | Ryan, Hon. Henry C.-appt. spec.police | 281 |
| Robinson &Curlew-Eng.fur.plans etc-S/C | 372 | Reynolds, Geo.-permit to do blasting | 288 |
| Robinson Ave.-R/O/W-pave | 377 | Ritter, Mary B.-Appt.Mem.Playground Com. | 292 |
| Rosecrans St.etal-Eng.fur.plans,etc.pave | 386 | Reynolds, Geo.- permit do blasting | 292 |
| Rosecrans St. et al-R/I-sewer | 391 | Reynolds, Geo.- permit do blasting | 301 |
| | | " " " " " | 317 |

| MISCELLANEOUS | |
|--|-----|
| (Overrule protest against Richmond Inv.Co.(extent A/D-Chatsworth et al | 318 |
| " " " " " " | 318 |
| Reynolds, Geo.- permit do blasting | |
| " " " " " " | |
| Mgr.E.W.Parker System | |
| Rannells, A.W.-permission hold lectures | |
| Russell, T.M.et al-Acpt.deeds &R/WConts. | |
| Rhodes, John-Comp. L. O'tay Dam Suit | |
| Reynolds, Geo. blasting permit | |
| Ramage, Wm. O.-Tax compromise | |
| Red Cross, S.D.Chap.Am.-Membership drive | |
| Reynolds, Geo.- Blasting permit | |
| Rohrer, Werner-Special building permit | |
| Reynolds, Geo.- Blasting permit | |
| Richardson, James H.-Acpt.deed of-sewer | |
| Reynolds, Geo.-Blasting permit | |

| REPEALING | |
|---|-----|
| (Call on Eng. for plans Reso. 26000- (pave Voltaire, Abbott et al | 48 |
| (Grant Home Bldg Club free Reso. 26084- (permits | 82 |
| Reso. 26196- (26124- re clock in sidewalk | 102 |
| (R.A.Le Reso. 26277 (re blasting permit(Bellegay | 138 |
| Reso. 26462(re sewer Westgate S.Pro. Co. | 219 |
| (re State Com. Ins. William Reso.26493-(Bowers | 227 |
| Reso.26334-re water main Upas Street | 237 |
| Reso.26361- " " " " " | 237 |
| Reso.26876-reCancel-W.C.T.U-taxes | 344 |
| Reso. 27011-re closing Hendricks Ave. | 371 |
| Reso.27021-recomp. H.H.Wells taxes | 381 |
| Reso.26759-re S/C-Hawk St. | 394 |

RESERVATIONS FOR PARKING
(SEE PARKING RESERVATIONS)

REVOKING

| | |
|---|-----|
| Gray, Jeanette- License Massage Parlor | 27 |
| Various licenses | 40 |
| Mussatto, John or Maryland Buffet - License | 44 |
| Lowenfeld, Sol- License | 216 |

| MISCELLANEOUS | | MISCELLANEOUS | |
|---|----|--|-----|
| (Bd. Health isolate any person Syphilis(found suffering from | 22 | (auth contract with Seol, Richard E.- (paint bridges | 100 |
| Sears- disburse reward to | 22 | Scholz, Joseph- permit do blasting | 100 |
| (Garfield School Students permit Store(conduct without paying license | 25 | (permit Taylor M.E.Church Sign Board- (maintain | 101 |
| (Treasurer accept bid of Stephens & Co.(Tide Street Bonds | 25 | Schell & Woodward- S/C license | 105 |
| (Atty report on Southern Counties Bldg.(status of | 27 | Stephens & Co.- accept bid for bonds | 122 |
| Shotwell, W.L.- appt. Fireman 4th Class | 32 | Scott, C. J.- accept bid for bonds | 123 |
| Schuh, P.- appt. probation fireman | 32 | State Conf. Social Agencies- Invite | 123 |
| (Permit store fire- S.D.Eucalyptus Co.- (wood 5th & L | 37 | Sign, Permit P. A. Fitzpatrick (place on sidewalk | 128 |
| (Permit S.D.Eucalyptus Co. Store Firewood(at"5th &"L Street | 37 | S.D.County Chiropractic Soc.- (Permit banner | 129 |
| (respect to as late Sumner, Chas. E.- (member Water Comm.. | 38 | Sam Ferry Smith Co- Tax compromise | 134 |
| (Kelly vs City of San Diego- Atty Suit- (disclaim interest re | 39 | (Permit J.B.Mason construct on Stairway-(G Street- bet. 5th & 6th | 138 |
| (Permit display S.D.County Exhibitors(Banners on autos | 39 | Sanwick, H. E.- Fireman 3rd Class | 150 |
| (tag Symphony Orchestra permit conduct (day | 39 | Stanforth, L. S.- " " " | 150 |
| (Member Harbor Sefton, Jos.W.Jr.- appt.(Commission | 41 | Sinderholm, J. K,- Appt. fireman 3rd class | 150 |
| Sign- Permit L.E.Parnell erect 1149 4th | 41 | Smith, George- free license | 193 |
| Special Service Flooring Corp- S/C license | 44 | Sewer connections (Auth T. M. Russell (make | 196 |
| Sign- Permit Auto Club hang at 137 Bdway | 44 | Seol, Richard E.- (Accept work painting (30th St. Bridge | 197 |
| (Permit S. D. Tuberculosis Assn. Seals(sell on streets | 44 | (Permit Mrs. E.D.White place sign Sign-(on sidewalk- 5th & Upas | 197 |
| (Atty disclaim interest re Shook Suit- (vs City of San Diego | 47 | (Urge Legislature not pass Street Railways (bills limit power Municipi | 200 |
| (Atty disclaim Shook vs City of S.D.(interest re | 47 | (palities re control of S.D.High School (Urge Citizens attend ath- | 200 |
| (Accept resignation L. S. Everts Salaries(from committee re | 47 | (letic activities conducted by Supt. Streets- establish traffic buttons | 189 |
| Smith, J.- appt. Engineer- Fire Dept | 51 | " " " " " | 207 |
| Schaffnit, E.P- Auto Driver- Fire Dept | 51 | Schultz, William L.- Free license | 210 |
| Sheedy, M.- appt. Probationman " | 51 | Sullivan, Ben- Free license | 210 |
| Salvation Army place kettles on streets | 56 | Scott, J. C.- appt. Fireman 3rd Class | 211 |
| San Diego Sun- Permit hold tag day | 77 | Star & Crescent Boat Co.- free license | 190 |
| Sipperley, William- free license | 79 | (Permit Navy Dept. to place over Steps(Broadway from warehouse | 213 |
| (Auditor clear from accts. certain Stubs- (loss of- water bills | 82 | Schroeder, Frank-Appt.Special Police (Accept painting of Spruce | 213 |
| Smith, J. G.- appt. Fireman 4th Class | 82 | Seol,R.E.- (Street Bridge (Permit hang banner Bway. | 213 |
| Savoy Theatre- parking reservation | 82 | S.D.High School (bet. 5th & 6th | 215 |
| Syphrett, Earl F.- appt. Patrolman | 85 | Suess, John - Appt.Special Policeman | 215 |
| Seebold, Robert- " " | 85 | S. D. Realty Co.-Tax Compromise | 217 |
| S.D.Cat Club- free license | 85 | (Auth.Westgate Sea Pro- Sewer connections-(ducts Co. make | 218 |
| Sullivan, Jerry- compromise taxes | 81 | (Permit Westgate Sea Sewer Connections-(Products Co. make | 219 |
| Sanders, Hugh A.- appreciation of services | 86 | Sewer,-Const.of La Jolla Park (Dir.Install arc lite | 221 |
| (permit store gaso- Simpsan Const. Co.- (line in Balboa Park | 87 | S.D.Cons. G.&E.Co. (Adams Ave.&Idaho Sts. | 224 |
| (paint Seol, Richard E.- Accept bid(bridges | 90 | S.D.Shipbldg.(Auth.Pur.Dept.advt.bids re &D.D.Corp. -(move piling & wharfage | 226 |
| Sears, Geol M.- disburse reward to | 96 | Smith, J. G.-Appt. fireman 3rd class | 227 |
| Smith, John D.- free license | 97 | Shelley & Sons, Geo.-permit pile lumber | 229 |
| Salazar, A.- appt. Auto Driver- Fire dept | 98 | S.D.School Dist.-Auth.execute Deed to | 230 |
| Schuh, P.- appt. Fireman 4th Class | 98 | S.D.Fighting Dist.No.1-Set Time hearing | 238 |
| Sheedy, M.- appt. " " " | 98 | S.D.High School Base Ball team,-commending | 241 |
| Spencer, H. R. " " " " | 98 | S.D.& Ariz.Ry.Co.-Re-arrange tracks L St. | 243 |

MISCELLANEOUS

MISCELLANEOUS

| | | | |
|---|-----|---|-----|
| Spencer, H. R., appt. fireman 3rd class | 246 | Seymour, John et ux-Comp. L. Otay D. Suit | 353 |
| Shotwell, W. L. " " " " basement | 246 | Schaeffer, Charles W. " " " " " | 353 |
| Shelly, Mr.-permit run pipe arcade bldg. | 247 | Spicer, William E. " " " " " | 353 |
| Jim C. Slaughter, Ruby M.- Accept Deed from | 249 | Seeley, Theodore et al " " " " " | 353 |
| Semm, William, -appt. special police | 250 | Seeley, Mabel R. et al " " " " " | 353 |
| Seidel, Bertha Mrs., Free license | 251 | Sessions, Kate O.-Acpt. water main | 361 |
| Smith, C. L.- Free license | 251 | Schiefer & Sons-Spec. permit erect shed | 361 |
| Sotier, George, - Vegetable Peddler lic. | 251 | Smith, Geo. P.-acct/R/W-sewer pipe line | 366 |
| Sou. Tr. & Com. Bank.- Accept deed of | 253 | S. D. Chap. Am. Red Cross-permit Mem. Drive | 367 |
| Smith, L. H.-Free license | 262 | Sheedy, M.-Fireman 3rd Class | 367 |
| Sherman, Homer J.- Free license | 264 | Auth. Com. Council enter | |
| S. D. Savings Bk-except mtg. release of | 275 | Spreckels Sec. Co.-into lease with | 369 |
| (appt. mem. womens pub. Shipp, J. D. Mrs.- welfare com. | 277 | S. D. Cat Club-permit hold show | 370 |
| Showley, S. J. Mrs. " " | 277 | Accept bid of for 10 B. Stephens & Co.- Dam Bonds | 370 |
| Slocum, Celia Mrs. " " | 277 | Salisbury, John C.-Acpt. deed of-sewer | 383 |
| Simison, J. R. Mrs. " " | 277 | Sheesley Shows-Aud. issue Free license | 385 |
| Scharf, Helen Mrs.-Appt. Secy. Com. Council | 277 | Permit sell Xmas S. D. Tuberculosis Assn. Seals | 395 |
| Sims, J. R.-Free license | 278 | | |
| Seed, Chas. W.-Free license | 278 | | |
| S. D. Lighting Dist. #1-App. Eng. Mod. report | 281 | | |
| S. D. Lighting Dist. #1- R/OW | 282 | | |
| (Dir. change Orn. Lights S. D. Cons. G. & E. Co.-(5th bet. A & Laurel | 282 | | |
| S. D. Mid-Summer Carnival Com.-free license | 288 | | |
| S. D. Hotel-Parking reservation | 289 | | |
| Spreckels, J. D. et al-Expression Sorrow | 289 | | |
| (Mgr. Co-operate S. D. Mid-Summer Carnival-(re decorations | 292 | | |
| Simmons, Edith, - Tax Compromise | 304 | | |
| S. D. Auto Trades Assn.-permission hold parade | 305 | | |
| (Spec. Permit erect Seventh Day Adventists-(tent 7th & G Sts. | 307 | | |
| (Perm. set table desig. S. D. Chiropactic Soc. (by chief of police | 307 | | |
| Scholz, Joseph-Blasting permit | 308 | | |
| Schultz, Benjamin-Appt. patrolman | 319 | | |
| S. D. Cons. G & E. Co.-Install arc light | 319 | | |
| S. D. Lighting Dist. #1-Notice Inv. bids | 334 | | |
| Sears, Ed. A.-Tax Compromise | 336 | | |
| Sanwick, O. Y.-promoted fireman 2nd class | 337 | | |
| S. D. Holiness Assn.-permit hang banners | 337 | | |
| S. D. Cons. Gas & E. Co.-Spec. Perm. erect awning | 345 | | |
| (Permit hang S. D. High School Foot B. Team-(banner | 345 | | |
| Permission Gardner Hart S. D. High School-operate motion P. Mach. | 345 | | |
| S. D. Lighting Dist. #1-Res-A/C | 348 | | |
| Sears, Ed.-et al-Acpt. deeds & R/W Conts. | 352 | | |
| Schoenbrun, Marcus-Comp. L. Otay Dam Suit | 353 | | |
| Sasaki, et al- " " " " " | 353 | | |

STAGES & TRUCK LINES

(SEE AUTO STAGES)

SPACE RESERVATIONS

(See Parking Reservations)

| STREETS | |
|---|-----|
| Tyler Street- Eng. (furnish yardage and (A/D- grade | 23 |
| 3rd Street- Set time (hear protests against paving | 26 |
| 3rd Street- Overrule protest-paving | 32 |
| 3rd Street- O/W- pave | 36 |
| Torrence St.- Eng. plans- pave | 40 |
| 3rd St.- A/C- pave | 42 |
| Tide St.- Acdept work of paving | 43 |
| Texas St.- approve plat A/D- pave | 47 |
| 28th St.- P/O- S/C- private contract (Release Olof Nelson from contract | 48 |
| 28th St.(install sewer east of (Purchas. Dept. advt. | 51 |
| 30th St. Bridge(bids paint (Accept bid Richard E. | 55 |
| 30th St. " (Seol to paint | 90 |
| 3rd Street- Eng. fur. diag A/D- pave | 90 |
| " " Approve diag. A/D- " | 90 |
| Tyler Ave.- R/I- change grade | 93 |
| 30th St.- (Auth contract with Richard E. (Seol- paint bridge | 100 |
| Texas St.- R/I- pave | 103 |
| 12th St.- Declared public necessity | 123 |
| Torrey Road- declared public necessity | 123 |
| Tyler Ave.- Approv.plat A/D- grade | 127 |
| 33rd St.- approve plat A/D- grade | 127 |
| Texas St.- (Repeal Res/Int 26200 and calls (for new plans & spec.- pave | 135 |
| 3rd St.- Ex. time pave | 135 |
| Thorn Street- Re-advt for bids- S/C | 137 |
| 31st & Elm- Clerk re-advt for bids- grade | 140 |
| 33rd St.- R/I- grade | 142 |
| Tyler Ave.- O/W- change grade | 143 |
| Thorn St.- A/C- S/C | 152 |
| 30th St. (Accept work painting by Richard (E. Seol | 197 |
| Teralta Pl.- P/O- grade at private cont. | 199 |
| 32nd Street- Eng. fur Ydg & A/D- grade (curb lines | 201 |
| 32nd St.- Eng. estab location | 201 |
| 31st St.- Eng. fur plans & spec- pave (33rd St. &) | 202 |
| Thorn St.-)R/I- change grade | 202 |
| Texas St.- R/I- pave | 204 |
| Tyler Ave.- R/I- grade | 205 |
| 33rd St.-R/OW-grade (Permission Jack Richards | 216 |
| 3rd & B Sts.- erect sign post | 218 |
| Thorn St.- grade P/C (Eng.fur ydg. & Assmt.Dist. (for grading of | 236 |
| 33rd St.- A/C grading | 238 |
| 31st St.- Eng.fur.plans etc. - Pave | 240 |
| Tyler Ave.-R/OW-grade | 240 |

| STREETS | |
|---|-----|
| Texas Street- R/OW-pave | 240 |
| Thirty-seventh St., Eng.furn.Ele.Est.grade | 246 |
| Tyler St.-R/A/C- grade | 252 |
| Texas St.- R/AC- pave | 252 |
| Thorn, Bancroft, 33rd&32nd-R/Ow-change grade | 259 |
| Torrence, St.-Appr.plat A/D-pave | 261 |
| Thorn St.- Ext. Time Grove & Sone, grade | 262 |
| Thorn St.-Appr.plat A/D-Grade | 287 |
| Thorn St.- Grade R/I | 294 |
| Tomkins St. et al, -Eng.fur.Y/A.D-grade | 301 |
| 35th St.-et al, Eng.fur Y/A.D-grade (Clerk re-advertise (sealed Proposals-grade | 301 |
| 31st & Elm Sts.- (sealed Proposals-grade | 304 |
| 31st-Appr. plat A/D-Pave-Myrtle & Thorn | 308 |
| 31st-Appr. plat A/D-Pave-Dwight & Myrtle | 308 |
| 3rd St.- P/C-S/C- Pvt. Cont. | 318 |
| Torrence St.-et al-R/I-pave | 321 |
| 31st St.-Bet.Myrtle&Dwight-R/I-pave | 325 |
| 31st St.-Bet.Myrtle &Thorn-R/I-pave Eng.fur. desc. Etc. S/C | 326 |
| Thorn St.- | 330 |
| Texas St.-Eng.fur.desc.A/D-pave | 330 |
| 27th St.-et al-P/O -S/C world series | 331 |
| 2nd St.- Auth. Pol. Dept. close during | 331 |
| Thorn St.-R/OW-Grade | 331 |
| 33rd St.-Eng.fur. dia. A/D-grade Eng. fur. Ydg. | 336 |
| 37th, 38th, 40th et al-& A/D-Grade | 341 |
| 38th, et al-Eng.fur. ydg. & A/D-grade Repeal R/I 25632 & R.O/W | 341 |
| 28th St. et al- 25792- sewer system | 346 |
| Thorn St.- Res-A/C- Grade | 347 |
| 28th St. et al-App. plat A/D-sewer | 352 |
| 30th St. & Valle Ave.-R/I-Change-Grade | 356 |
| 32nd St. & Grape St.-App.plat A/D-Grade | 361 |
| 20th St.-W.Side- bet. B & C.-P/O-S/C | 369 |
| 12th St.-Bd. Ed. close portion of | 371 |
| 13th St.- " " " " " | 371 |
| Thorn St.-Eng. fur. dia. A/D-Grade | 372 |
| Tyler Ave.-Eng.fur.dia.A/D-grade | 372 |
| Torey Road et al-Eng.fur.plans etc-pave | 372 |
| 3rd St.-Eng.fur.plans etc-pave | 373 |
| 22nd St.-Eng.fur.planst etc-pave | 373 |
| Thorn & Felton-R/I-S/C | 374 |
| 31st St.bet.Myrtle&Dwight-R/O/W-Pave | 376 |
| 31st St.bet.Myrtle&Thorn-R/O/W-pave | 377 |
| Torrence St. et al-Res.O/W-pave | 378 |

MISCELLANEOUS

STREETS

~~MISCELLANEOUS~~

| | | | |
|--|-----|--------------------------------------|-----|
| Teller, Flora- appt. deputy city clerk | 23 | Tyler, Ave-et al-App. Dia. A/D-grade | 400 |
| Trinity M.E.Church- free bldg. permit | 25 | 33rd St.- et al-App. Dia. A/D-grade | 400 |
| (Accept bid Moulton & Co & | | | |
| Treasurer(Stephens & Co.- Tide St. Bonds | 25 | 32nd St.-Eng.Notify P/O-Ext.Time S/C | 386 |
| (Accept bid Grant & Co. for | | | |
| " (Barrett Dam Bonds | 30 | 28th St. & So.Main St.-R/I-Sewer | 389 |
| " " " " " " | 30 | 3rd St. 30th Days Ext.Time S/C- | 394 |
| (Purch. Dept. advt for bids | | | |
| Tide Lands(Raise bldgs. on | 31 | | |
| (Permit Symphony Orchestra | | | |
| Tag Day(conduct | 39 | | |
| Xmas | | | |
| Tuberculosis Assn. permit sell seals | 44 | | |
| (Purch. Dept. sell at | | | |
| Truck at Barrett(public auction | 47 | | |
| Thomsen, H.- Free lisense | 56 | | |
| (Mgr. cooperate with Burlingame | | | |
| Trees-(residents re planting | 73 | | |
| Trucks- Purchasing Dept. buy | 76 | | |
| Tribune- Permit hold tag day | 77 | | |
| Tag Day- Permit Evening Tribune hold | 77 | | |
| (Accept bid David Curtin for Otay | | | |
| Treasurer(Pipe Line & Dist. System Bond | 79 | | |
| Thompson, O. C.- Compromise taxes | 79 | | |
| (Permit S.D.County Chiropractic | | | |
| Tables (Society place on streets | 90 | | |
| Treleaven, G.W.- disburse reward to | 101 | | |
| Taylor M.E.Church permit maintain sign | 101 | | |
| Taylor, Mary H.- appt. delegate | 123 | | |
| Tyler, C. G.- appt. Fireman 3rd Class | 131 | | |
| Traffic Buttons- Supt. Streets establish | 207 | | |
| " " " " | 189 | | |
| (Permit Irish Relief Entertain- | | | |
| Tickets(ment Committee sell on streets | 207 | | |
| Tribune Co.-Award of Contract to | 216 | | |
| Treasurer-Auth-pur.U.S.Certificates | 238 | | |
| Tecalote Dome Oil Co.- Ext. time | 243 | | |
| (sell \$25,000.00 Otay | | | |
| Treasurer Auth.-(Pipe Line & Dist. S.Bonds | 244 | | |
| Treasurer-Auth.pur. U. S. Bonds | 258 | | |
| (appt.mem.Womens | | | |
| Turner, Charles R.Mrs.-(pub. w. com. | 277 | | |
| Treas.Auth.sell 4 Otay P.L.bonds | 285 | | |
| Treas. Auth. sell Otay P. L. bonds | 305 | | |
| (one Otay P.L.Bond to | | | |
| Treas.Auth. sell(Firemens Relief Asso. | 309 | | |
| Trans. Commission-Auth. Appmt. of | 318 | | |
| Treas.-auth. attend con. municipalities | 319 | | |
| Thorsen-et al-Acpt.Deeds & R/W-Cont. | 352 | | |
| Todd, Louise M.- Comp. D. Otay D. Suit | 353 | | |
| Thompson, Emma- " " " " " | 353 | | |
| Taylor & Spencer-Sidewalk license | 367 | | |

S T R E E T S

32nd St.-Eng.notify P/O-Ext.Time S/C 386

28th St. & S. of Main-R/I-sewer 389

3rd St.-30 day ext.time S/C 394

TAXES

Cass, Charles L.- Compromise
 1st W.C.T.U.Home Center-cancelation
 Jorres Inv. Co.- compromise
 Kiernan, Edward T.-compromise
 Sears, Ed. A.-compromise
 Asher, J. M. Jr.-compromise
 W.C.T.U.-Cancelation
 Ramage, Wm. O.- compromise
 Brachmann, F. E.-compromise
 Wilson, W.E.-Compromise
 Wells, H.H. & Henrietta F.-Compromise
 Wells, H.H. & Henrietta F.-compromise
 " " " " "
 Kenison, A.W.-compromise
 McLain, Lottie- compromise
 Patton, John F.-compromise

TAXES


314 Mills, E. S.- Auth compromise 26
 335 Ridgway, M. E.- " " 31
 335 Perkins, Carrie W. estate- compromise 39
 336 Castle, A. H.- compromise 78
 336 Thompson, O. C. " 79
 344 Carter, W. F.- " 81
 344 Allen, A.- " 83
 365 Sullivan, Jerry " 81
 365 Cancel- South 10 ft of E. 979 ft P.L 1788 97
 366 Norton Land Co.- compromise taxes 97
 370 " " " " " 98
 381 Cancel- W $\frac{1}{2}$ Lot 16, Blk 54, Ocean Beach 123
 382 Remondino, Sophia A. tax compromise 128
 394 Cancel- Blk A, La Molla Strand 130
 399 Sam Ferry Smith Co.- compromise 134
 399 Kimball, C. S.- " 134
 Norton Land Co.- (Ex. time make payment compromise) 135
 Parkhurst, Walter- compromise 144
 Fiscus, Alverda T.- compromise 149
 Cancel- (Portions of Lots 6/11-Blk 11
 blks 1,2,10 & 12- American Park 149
 Blk 7, Homeland Villas
 Cancel- Lots 1 & 2 Blk 142- Univ. Hts. 154
 Dodson, Harriet W.- compromise 192
 Clark, Harry- compromise 196
 Bachman, Alvilda K. compromise 199
 Fifth & A Syndicate- compromise taxes 207
 Perkins Estate- Carrie Wilson- compromise 155
 Winbigler Estate- Geo. H. - Compromise 212
 Cancel-Lot A, Blk. 150, Pacific Beach 213
 Davidson, John- Compromise 214
 Clark, Edwin- Compromise 214
 Central M.E.Church-Cancel-Delinquent of 217
 S. D. Realty Co., Compromise 217
 Goldstein, Philip- Compromise 218
 Hirth, Herman, Compromise 221
 Ash, W. A.-Compromise 229
 Goldstein, Philip- Ext. Time Compromise 242
 Remondino, Sophia,-Compromise 249
 Ehrenberg, Gustave L.-Compromise 254
 Keirnan, E.T.-Compromise 288
 Minter, George-Compromise 291
 Kiernan, E.T.-Compromise 291
 Simmons, Edith- compromise 304
 Hansen, Emma- compromise 308

| STREETS | | MISCELLANEOUS | |
|---|-----|---|-----|
| Upas Street- R/I- pave | 32 | Union Oil Co.- Accept bid for franchise (permit hang | 38 |
| Union St.- O/W- pave | 49 | University Christian Church(banner | 41 |
| Union St.- A/C- pave | 75 | U.S.PotashCo.- (Accept bid of for Cement (Bor Barrett Dam | 44 |
| University Ave.- P/O- S/C- private contract | 78 | U.S.Grant Hotel- parking reservation | 47 |
| Upas Street- O/W- pave | 80 | United Dredging Co. (Issue blanket permit (raise bldgs- tidelands | 53 |
| Upas Street- A/C- " | 89 | United Dredging Co. (Auth contract with (to raise bldgs. | 73 |
| Univ. Ave. (Permit P. A.Fitzpatrick place (sign on sidewalk at 1421 | 128 | United Dredging Co. (Auth payment of estim- (ate re raising bldg. | 78 |
| Upas Street- Eng. fur plat A/D- pave | 136 | " " " " | 96 |
| Upas Street- Approve " " " (Approve Eng. estimate work done | 136 | Union Trust Co.-Accept deed from | 249 |
| Upas St.- (by F-G-Wilton Co.- pave | 148 | | |
| Upas Street- (Atty prepare necessary papers (install water main | 150 | | |
| Upas & 5th- (Permit Mrs. E.D.White place (sign on sidewalk | 197 | | |
| Upas Street- Eng. plans - water main (Ext.Time F.G.W.Co. paving | 189 | | |
| Upas & 7th-(Alley at | 216 | | |
| Upas St.-Appeal paving & improv. Alley | 217 | | |
| Univ. Ave. & Ohio St.-P/O-S/C Pri.Cont. (Overrule appeal re paving | 223 | | |
| Upas & 7th-(Alley | 223 | | |
| Union St.-Eng.fur.diagram A/D pave | 228 | | |
| Union St.-A/D Assmt. Dist.- pave | 229 | | |
| Univ. Ave.-Eng.fur.plans etc. S/C bet. 30th & Bancroft | 239 | | |
| Upas St.-Eng.fur.plans etc. pave | 250 | | |
| Upas & Bancroft Sts.-R/I Change portion of grade | 251 | | |
| Union St.-Eng.fur.plans etc. pave | 286 | | |
| Upas St. et al- R/OW-change grade | 312 | | |

UNITED STATES OF AMERICA

| | |
|---|-----|
| U.S.A. Quartermaster- permit blast | 138 |
| Water- Auth contract for Marine Corps (Auth Harbor Comm. grant temporary | 145 |
| U.S. Navy-(permit for spur track- tide lands | 155 |
| Water-Auth contract for Marine Corps | 244 |
| Lease, Dockage etc. municipal pier | 250 |
| Urge Construct dam Boulder Canyon | 280 |

| STREETS | | MISCELLANEOUS | |
|---|-----|--|-----|
| Voltaire St.- Re-advt bids- pave | 23 | (Endorse Grand Jury's sug. Venereal diseases(re handling problem of | 22 |
| Vista Del Mar Ave.- Eng. fur A/D- close | 41 | " " (Board of Health isolate any | 22 |
| Voltaire St.- A/C- pave | 46 | " " (person found suffering from | 22 |
| (Repeal Reso. 26000- calling | | (Auth agreement with County | |
| Voltaire St.- (on Eng. for plans- pave | 48 | Vocational Home(re maintenance of | 82 |
| | | " " (Amend Reso. 26111 re | |
| Vista Del Mar Ave.- R/I- close | 50 | " " (Agreement maintain | 86 |
| Vermillion St.- Eng. furnish A/D- close | 53 | Naughan, Robert T.- Comp. L. Otay D. Suit | 353 |
| Vermillion St.- R/I- close | 72 | Auditor issue | |
| View Point Drive- Eng. plat A/D- close | 87 | Vreeland Radford Bldg. Co.-S/C-license | 371 |
| Vista Del Mar Ave.- O/W- close | 95 | | |
| View Point Dr.- R/I- close | 101 | | |
| Vermillion St.- O/W- close | 126 | | |
| Voltaire St et al- Repeal (R/I 25367 pave | 136 | | |
| Voltaire St et al- Eng. plans- pave | 136 | | |
| Villa Terrace- Eng. fur plans- pave | 137 | | |
| View Pt. Drive- O/W- close | 209 | | |
| Valle Ave.- Eng. Ydg & A/D- grade | 210 | | |
| Vine Court- Eng. fur descrip A/D- close | 210 | | |
| Voltaire St.- Eng. plans etc.- pave | 190 | | |
| Voltaire St.- Eng. plans etc.- pave | 219 | | |
| (Appr. plat showing district | | | |
| Voltaire St.- (to be assessed | 220 | | |
| Vine Court, -R/I- close | 255 | | |
| Voltaire St.- et al- R/I -pave | 265 | | |
| " " " " " | 269 | | |
| View Point Drive- Eng. fur. plat A/D- close | 287 | | |
| View Pt. Drive, et al- R/I- close | 297 | | |
| Voltaire St.- et al- Ovrerrule protest A/D | 318 | | |
| " " " " " " | 318 | | |
| Voltaire St.- et al- pave R/O.W. (Con. Base) | 320 | | |
| " " " " " " P.C. Con. Base | 320 | | |
| Approve plat A/D. | | | |
| Voltaire St.- et al Pave | 330 | | |
| Repeal Res. 26659 & | | | |
| Voltaire St. et al- Res. O/W 26840 | 337 | | |
| Voltaire St. et al- Res/A- pave | 342 | | |
| Vine Court et al- R/O.W.- close | 343 | | |
| View Point Drive et al- Res./O/W- close | 346 | | |
| Villa Terrace- Appr. plat A/D- pave | 352 | | |
| Valle Ave. & 30th St.- R/I- Grade, change | 356 | | |
| Villa Terrace- R/I- pave | 375 | | |
| Voltaire St. et al- App. plat A/D- pave | 386 | | |
| Voltaire St.- et al Eng. fur. plans etc- pave | 386 | | |
| Voltaire St. et al- R/I- pave | 395 | | |



STREETS

MISCELLANEOUS

| | |
|--|-----|
| Wellborn St.- Eng. plans- pave | 40 |
| (Repeal Reso.26000- | |
| West Pt.Loma Blvd.(Eng. plans- pave | 48 |
| Witherby St.- Eng. fur. diag. A/D- pave | 85 |
| " " Approve plat A/D- pave | 85 |
| Witherby St.- Ex. time complete paving | 128 |
| Witherby St.- P/O- grade at private cont. | 199 |
| Wellborn St.-Eng.fur.descp. A/D close | 248 |
| Wellborn St.-Appr. plat A/D-pave | 261 |
| Washington St.-et al-R/I-S/C | 302 |
| Wellborn St.-et al-R/I-pave | 321 |
| West Pt. Loma Blvd.- Approve plat A/D. pave | 330 |
| Wabash St. et al-Eng.fur.ydg.&A/D/Grade | 341 |
| Wightman St. & Grim Ave.-App.platA/D-pave | 361 |
| Wellborn St. et al-Res.O/W-pave | 378 |
| West Pt.Loma Blvd.-app.plat A/D-pave | 386 |
| West Pt. Loma Blvd.-et al-R/I-pave | 395 |

MISCELLANEOUS

| | |
|---|-----|
| Williams, E. D.- appt. Special Police | 27 |
| Wanemaker, N. D.- free license | 32 |
| (Permit S.D.Eucalyptus Co. store | |
| Wood (Cor. 5th & L | 37 |
| (Revoke license Dance, cigar | |
| Wagner, John (and tobacco | 40 |
| White, Lawrence- free license | 41 |
| Wilsford, Roy- appt. Chauffeur- Pol. Dept. | 48 |
| (Auto Driver | |
| Willkomm, J.A.- appt. (Fire Dept | 51 |
| Weymouth, W. A.- leave of absence | 77 |
| Wearn, John- S/C license | 82 |
| Wright, Harry G.- appt. Patrolman | 85 |
| White, F. M.- Appt. Member Water Comm. | 85 |
| Wangenheim, Julius." " " " | 85 |
| Women's Civic Center- permit hold carnival | 90 |
| " " " " hang banner | 98 |
| (Atty draw ord. allot | |
| Water Deprec. Fund.(to Operating Dept. | 128 |
| Watts Bldg.- parking reservation | 129 |
| Wilcox, Mrs. C.A.- free license | 136 |
| Wood, Mrs. G.- appt. relief Matron | 138 |
| (Permit place sign on | |
| White, Mrs. E.D.- (sidewalk- 5th & Upas | 197 |
| Ward, William- appt. Special Policeman | 207 |
| (Express appreciation | |
| Weitzel, Harry K.- (as President pro tem | 211 |
| (Special to Wm. Corns, | |
| Wiring Permit (Secretary | 190 |
| Winbigler Est., Geo. H.-Tax Compromise | 212 |
| (permit con- | |
| Westgate Sea Products Co.- (nect sewer | 218 |
| (Grants permit in | |
| Westgate Sea P. Co.- (re sewer | 219 |
| Webber, Geo. -Appt. member Cemetery Com. | 222 |
| (Permit erect | |
| Walcott, Brookes, Conwell Co. (elec: sign. | 231 |
| Wilson, Harry D.-Permission hold parade | 237 |
| playground | |
| Williams, L. J., appt. member Com. | 246 |
| Willard Hotel-Park. Reser. 10ft-535 E St. | 250 |
| Wilson, James S. et al-Accept deed of | 253 |
| Whorf, S.D.-Spec. time pay for license | 261 |
| Wentworth, C.-Fireman on probation | 282 |
| (Appt.mem. womens | |
| Webster, Mollie H. Mrs. (Pub.W.Com. | 288 |
| Womens Public W.Com.-Appt. various mem. | 288 |
| Waterfield, Harriet-Spec. License | 288 |
| Williams, C.L.-promoted to fireman 2ndcl. | 307 |
| Womens P.W.Com-Mrs.G.J.Champlin-appt. | 308 |
| Walters, Lewis D.-Appt. Patrolman | 319 |
| Womens Public W.Com.-Various appts. | 319 |
| Wiedeman, Louis F.- Appt.Spec. Policeman | 345 |
| Wilson, John Mills-Permit lecture on Street | 346 |
| Wrape, H. J.- Comp. L. Otay Dam Suit | 353 |
| Worth, H. F.-Appt.Mem. Transp. Com. | 355 |

MISCELLANEOUS

| | |
|---|-----|
| Wells, W.H.-Auth.exe.contract for garbage | 364 |
| Wilson, W.E.-Tax compromise | 366 |
| Wentworth, C.-Fireman 4th Class | 367 |
| Wells, H.H. & Henrietta F.-Tax Comp. | 370 |
| Wells, H.H. & Henrietta F.- " " | 381 |
| " " " " " " " | 382 |
| Whiting, A.S.-blsting permit | 386 |
| Women's P.W.Com.-Mrs.David A.Fraser-appt. | 395 |
| member of | |

[illegible]

| <u>WATER</u> | |
|--|-----|
| (Directed install mains Pacific Bldg. Co. (in Altadena Tract | 27 |
| Mgr. report re water shortage at Encanto | 37 |
| (Auditor clear acct re | |
| Water bill stubs (loss of | 82 |
| Chandler, Charles T. } | |
| White, F. M. } | |
| Wangenheim, Julius } | |
| appt. members of Water Comm. | |
| (for Marine | |
| Water- Auth contract U.S.A. (Corps | 145 |
| (Auth supplemental contract with | |
| Water (Henshaw & Fletcher- purchase of | 147 |
| Co. | 151 |
| Water- Auth purchase from Guyamaca Water | |
| (Urge Legislature submit Con- | |
| Water Supply (Stitutional Amend. #41 re | 192 |
| Water-Furnish to Louis Ferrari, Mission V. | 215 |

| <u>WATER COMMISSION</u> | |
|--|-----|
| (Reso. of respect as | |
| Sumner, Chas. E. (late member of | 38 |
| Aughe, Horace " " | 48 |
| Chandler, Charles T.) | |
| White, F. M.) appt. members of | 85 |
| Wangenheim, Julius) | |
| (furnish information re El Capi- | |
| Request- (tan Dam site & other sites | 215 |
| Dir. fur. report & Rec. water problems | 241 |
| Charles T. Chandler-leave of absence | 288 |
| " " " Ext. 30ds " | 317 |


STREETS

MISCELLANEOUS



STREETS


MISCELLANEOUS



STREETS

MISCELLANEOUS

| | |
|--------------------------------|-----|
| Zimmerman, A. A. - S/C license | 37 |
| Zagrafos, Angel- Free license | 150 |
| Permit. lion display | |
| Zoological Society- at plaza | 353 |
| Zoological Garden- Appr. Plat | 355 |



R E S O L U T I O N . N O . 2 5 8 9 9 .
A RESOLUTION PROPOSING CERTAIN AMENDMENTS TO THE PRESENT CHARTER OF
THE CITY OF SAN DIEGO.

BE IT RESOLVED By the Common Council of The City of San Diego, as follows:
In pursuance of the provisions of Section Eight of Article Eleven of the Constitu-
tion of the State of California, the Common Council of The City of San Diego, being the
legislative body of said City, hereby proposes to the qualified electors thereof, the fol-
lowing amendments to the present Charter of said City;

PROPOSITION I.

Amend Section 4, Chapter III, Article I of the City Charter, so as to read as follows:
"Sec. 4. All primary and general municipal elections for the nomination and elec-
tion of municipal officers shall be conducted as follows:

All candidates for municipal offices to be elected at each general municipal elec-
tion, shall be nominated by a primary election, and no names shall be placed upon the gen-
eral ballot except those selected in the manner hereinafter prescribed. The primary elec-
tion for such nomination shall be held on the second Tuesday preceding the general municip-
al election, and the polls shall be opened and closed at the same hours and in all res-
pects other than as in this charter provided; said primary and general municipal elec-
tions shall be conducted in accordance with the laws of this state relating to general
elections in force at the time of such election.

Any person desiring to become a candidate for any elective office shall, at least
fifteen days prior to said primary election, file with the City Clerk a statement of such
candidacy, in substantially the following form:
State of California,)

) ss.
County of San Diego)
I, _____, being duly sworn, say that I reside at _____ street,
in The City of San Diego, County of San Diego, State of California, and that I am a quali-
fied voter therein and have been for more than two years last past, and that I am a candi-
date for the office of _____, to be voted upon at the primary election to
be held upon the _____ Tuesday of _____ (being two weeks before the
municipal election), 19____, and I request that my name be printed upon the official pri-
mary ballot for nomination by such primary election for such office.
(Signed) _____

Subscribed and sworn to before me this
_____ day of _____, 19____.

Signature of officer.

and shall at the same time file therewith a petition of at least fifty qualified electors,
requesting such candidacy. Each petition shall be verified by one or more signers thereof
before some officer competent to administer oaths, that the statements therein made are
true and that each signature to the paper appended, to the personal knowledge of such af-
fiant, is the genuine signature of the person whose name purports to be thereunto subscribed.
All signatures to the petition need not all be appended to one paper, but each signer shall
add to his signature his place of residence, giving his street and number. Within ten days
from the date of filing such petition, the city clerk shall examine, and from the great
register ascertain whether or not said petition is signed by the requisite number of qual-
ified electors, and, if necessary, the Common Council shall allow him extra help for that
purpose. If said petition shall be found insufficient, it shall be immediately returned
to the person filing the same without prejudice to the filing of a new petition to the
same effect, provided, that such new petition shall, if found to be sufficient by the city
clerk, be filed with the city clerk at least three days before the day of said primary
election. The said petition shall be substantially in the following form:

The undersigned, duly qualified electors of The City of San Diego, and residing at
the places set opposite our respective names, do hereby request that the name of _____
be placed on the ballot as a candidate for nomination for (name the office) at the primary
election to be held in The City of San Diego, for the nomination of candidates to be voted
for at the municipal election to be held in The City of San Diego, on the first Tuesday
after the first Monday in April, 19____ (Inserting the year).

We furthermore state that we know him to be a qualified elector and a man of good
moral character, and in our opinion qualified for the duties of such office.

| Name of elector. | Number. | Street. |
|------------------|---------|---------|
| _____ | _____ | _____ |
| _____ | _____ | _____ |
| _____ | _____ | _____ |

Immediately upon the expiration of the time to file the statements and petitions
for candidacy, the city clerk shall cause to be published for three consecutive days in all
the daily newspapers of general circulation published in said city, in proper form and in
alphabetical order the names of the persons as they are to appear upon the primary ballot,
and the said city clerk shall have the primary ballots printed with the names of all the
candidates in alphabetical order under the name of the office for which they are candidates;
and on the right of each name shall be a square. Under the name of the last candidate for
the office shall be printed, "Vote for one," except that under the caption, "For members
of the Common Council," shall be the words "Vote for _____" (giving the number
to be elected), and under the caption "for Members of the Board of Education" shall be the
words "Vote for _____" (giving the number to be elected).

The ballots shall have no party or other designation or mark whatever and shall be
in substantially the following form:

| | | |
|--|---|---------|
| "Candidates for nomination for municipal offices for The City of San Diego, Cali- fornia. | | |
| For Mayor | Names of Candidates. (Vote for one) | SQUARE |
| For City Treasurer | Names of Candidates. (Vote for one) | SQUARE |
| For members of the Common Council | Names of Candidates. (Vote for _____) (Giving number to be elected) | SQUARE |
| For members of the Board of Education | Names of Candidates. (Vote for _____) (Giving number to elected) | SQUARE" |

All ballots printed shall be of precisely the same size, quality, tint of paper,
kind of type and color of ink, so that, without the number it would be impossible to dis-
tinguish one ballot from another; and the names of all candidates printed upon the ballot

shall be in type of the same size and style. A column may be provided on the right hand side for charter amendments or other questions to be voted upon at the municipal elections, as provided for under this charter.

Having caused the ballot to be printed, the city clerk shall cause to be delivered at each polling place a number of such ballots equal to twice the number of votes cast in such polling precinct at the last general municipal election for Mayor. The persons who are qualified to vote at the general municipal elections shall be qualified to vote at such primary election. The law applicable to challenges at a general municipal election shall be applicable to challenges made at such primary election. The officers of election shall, immediately upon the closing of the polls, count the ballots and ascertain the number of votes cast in each precinct for each of the candidates, and make return thereof to the city clerk upon proper blanks to be furnished by the said city clerk. On the first Thursday following said primary election, the Common Council shall canvass said returns so received from all the election precincts, and shall make and publish, at least once in all the daily newspapers published in said city, the result thereof. Said canvass by the Common Council shall be publicly made. The two candidates receiving the highest number of votes for each of the offices to be filled, except for the members of the Common Council and members of the Board of Education, shall be the candidates and the only candidates whose names shall be placed on the ballot for said office, provided, that, where more than one office of the same kind is to be filled, the candidates therefor, equal in number to twice the number of such offices, who receive the highest number of votes at the primary nominating election, shall be the candidates and the only candidates for such offices whose names shall be printed upon the ballot to be used at such general or special election; provided, further, that where there is but one office to be filled and but one person to be elected to such office, any candidate who receives at the primary nominating election a majority of the total number of votes cast for all candidates for such office shall be the only candidate for such office whose name shall be printed on the ballot to be used at such general or special election.

Half-inch spaces shall be left below the printed names of candidates for each office equal in number to the number to be voted for, wherein the voter may write the name of any person or persons for whom he may wish to vote."

PROPOSITION II.

Amend Section 1, Chapter II, Article II of the City Charter, so as to read as follows:

"Section 1. Subject to the provisions, limitations and restrictions in this charter contained, the Common Council shall have power to pass ordinances:

1. To make and enforce within the limits of said city all such local, police, sanitary and other laws and regulations as are not in conflict with the general laws or this Charter.
2. To regulate and control the use of the streets, sidewalks, highways, roads and public places for any and all purposes; to prevent encroachments upon and obstructions to the same; and require the removal of any encroachments or obstructions thereon.
3. To regulate and control the use of the streets and sidewalks for signs, sign posts, awnings, awning posts, drinking fountains, horse troughs, urinals, all posts for the suspension of electric wires; for traffic and sale therein; for exhibiting banners, placards, or flags in or across the same, or from houses or other buildings, and for all other purposes.
4. To regulate the cleaning and sprinkling of the streets, sidewalks and gutters, and prevent the depositing of ashes, offal, dirt, rubbish or garbage in the same.
5. To regulate the opening of street surfaces for the laying of gas or water mains, of telegraph or telephone wires, for the building and repair of sewers; for the erection of gas or electric lights, or for any other use or purpose.
6. To regulate the numbering of houses and blocks and the naming of streets, public places and thoroughfares.
7. In relation to street beggars, vagrants and mendicants and the exhibition and distribution of advertisements or hand-bills along the streets or in public places.
8. In relation to intoxication, fighting, quarreling and vulgar language in the streets and other places, and in relation to carrying concealed weapons.
9. In relation to the construction, maintenance, repair and removal of public fountains, for the use of persons and animals on the streets and in other public places.
10. To regulate public assemblages and processions.
11. To restrain and prevent any riot, mob, noise, disturbance or disorderly assembly or amusement, dangerous to persons or property in any street, house or place.
12. To permit the laying down of railroad tracks and running cars thereon, along any street or portion of a street, for the sole purpose of excavating and filling in a street or portion of a street or the adjoining land, for such limited time as may be necessary for such purpose and no longer.
13. To provide for lighting the streets, squares, parks and public places, buildings and offices; and for inclosing, improving and regulating public grounds.
14. To establish fire districts and to determine the character of buildings that may be erected therein, and the nature of the materials to be used in the construction, alteration or repair of such buildings, or in the repair or alteration of existing buildings within such limits.
15. To prohibit, suppress, regulate or exclude from the City or certain limits thereof, all houses of ill fame, prostitution and gaming; to prohibit, suppress, or exclude from the City, or certain limits thereof, all occupations, houses, places, pastimes, amusements, exhibitions and practices which are against good morals and contrary to public order and decency, or dangerous to public safety.
16. To regulate the manufacture, transportation, sale, disposition, storage and use of fire arms, firecrackers, fireworks, petroleum, and all explosive and combustible material and substances; the manufacture of acids, and the maintenance of acid works, slaughter houses, brick kilns, tanneries, laundries, foundries, steam boilers, and factories using steam boilers, and all other manufactories, works, and occupations of every description that may affect the public safety, health or comfort, and to exclude them from certain limits.
17. To protect the health, comfort and security of the inhabitants, and the safety and security of property and life; to exclude from certain limits hospitals, institutions, and places for the treatment of disease; or for the care of sick or insane persons; to regulate all noxious trades, and to restrict the prosecution thereof to such limits as may from time to time seem proper, or exclude them from said City; to make regulations for protection against fire, and to make such rules and regulations concerning the construction and use of buildings as may be necessary for the safety of the inhabitants; to provide for the examination, approval or disapproval of the plans and specifications of all buildings about to be constructed, and to prevent the construction thereof contrary to the provisions of any ordinance; to provide for the examination of all buildings, and the removal thereof if found unsafe or constructed contrary to ordinance.
18. To authorize the establishment and maintenance of crematories, to regulate the same and to exclude them from certain limits.
19. To declare what shall constitute a nuisance, and to provide for the abatement or summary removal of any nuisance.
20. To regulate hackney carriages and public passenger vehicles, and fix the rates

to be charged for the transportation of persons or personal baggage; to regulate all vehicles used for the conveyance of merchandise, earth, or ballast; to prescribe the width of the tires of all vehicles and the weight to be carried by said vehicles; and to regulate drivers, carriers, runners and solicitors.

21. To regulate the construction, repair, care and use of markets and market places, and of places of public amusement and public assemblage.

22. To regulate the construction, repair and use of vaults, cisterns, areas, hydrants, pumps and sewers.

23. To provide a public pound and poundkeeper with necessary assistants, and to fix the salary for the poundkeeper or necessary assistants; to prescribe fines for the redemption of animals duly impounded and to provide for the collection of such fines and their payment into the treasury; to prevent animals from running at large and to provide for impounding and killing them when found running at large; to provide that all sums collected for dog licenses as well as all fines collected for the violation of humane laws affecting animals and all sums paid into the city treasury for the redemption of impounded animals shall be set aside as a special fund to be used in supporting and maintaining the public pound.

24. To provide suitable buildings, rooms or accommodations for all courts, departments, boards and officers, together with all necessary attendants, furniture, fuel, lights and stationery for the convenient transaction of business.

25. To provide and maintain a morgue.

26. To provide for places for the detention of witnesses separate and apart from places where criminals or persons accused of public offense are imprisoned.

27. To regulate and provide for the employment on the streets and highways of said City of prisoners, and to make regulations requiring prisoners to be sentenced to such labor, either in chain gang or elsewhere, as the Common Council may deem expedient; to establish, maintain and regulate, and change, discontinue and re-establish city jails, prisons, houses of correction and other places of detention, punishment, confinement and reformation.

28. To purchase or acquire by condemnation such property as may be needed for public use.

29. To adopt, enter into and carry out means for securing a supply of water for the use of the city, or its inhabitants or for irrigating purposes therein, and along the line of its water supply.

30. To regulate the quality, capacity and location of water and gas mains and fire plugs, and provide for and regulate the construction and repair of hydrants, fire plugs, cisterns and pumps, and such other appliances as may be used in the distribution of water or gas in the streets, public places and public buildings.

31. To fix and determine the rate of compensation to be charged and collected by any person, company or corporation in this city for the use of telephones; and to fix and determine the maximum rate or compensation to be charged by any person, company or corporation for gas, electric, or other illuminating power in said City.

32. To fix and determine in the month of February of each year, to take effect on the first day of July thereafter, the rates or compensation to be collected by any person, company or corporation in this city for the use of water.

33. To regulate and impose a license tax upon public amusements, shows and exhibitions, pawnbrokers and railroad passenger cars; upon the manufacture, sale, transportation or storage of any combustibles or explosives; upon astrologers and fortune tellers who practice their profession for hire; upon billiard tables, bowling alleys, shooting galleries and other games or amusements kept or conducted for gain or hire; upon the sale at retail of tobacco, cigars, cigarettes, alcoholic and malt liquors; and upon all such other callings, trades, employments, business and places not prohibited by law, that may require special police surveillance, or that may be prejudicial to public morals and the general welfare.

34. To impose a license tax on dogs.

35. To provide for the collection of licenses and municipal revenue, and fix the amount thereof, and to license for regulation or revenue hawkers, peddlers, pawnbrokers, auctioneers, and also lunch, refreshment, coffee or tamale counters, stands, booths, sheds or wagons when erected, located, placed, conducted, or doing business on any sidewalk, street or alley in said city; also to license for regulation or revenue any other business or occupation conducted or carried on in the said City of San Diego.

36. To prescribe fines, forfeitures and penalties for the breach of any ordinance and for a violation of any provision of this charter, but no penalty shall exceed the amount of five hundred dollars or six months' imprisonment, or both.

37. To provide for the security, custody and administration of all property of said City.

38. To make rules and regulations for the government of all servants, employees, officers and departments, and to fix the fees and charges for all official services, and to fix salaries and wages not otherwise provided by general laws or by this Charter.

39. To allow and order paid out of the various funds provided by this Charter the sums respectively chargeable thereto, the allowance of which is not otherwise provided for.

40. To allow and order paid out of the General Fund such sums, not to exceed five thousand dollars in any one fiscal year, as may be deemed necessary for the employment of special counsel.

41. To provide for the survey of streets and blocks of land within the limits of the city, and to declare such surveys official, and to compel all persons to conform to the streets as they are now or may be hereafter lawfully established and declared official, or otherwise dedicated.

42. To provide in the annual tax levy for a special fund to be used in the construction of a general system of sewerage and drainage for said City.

43. To provide a common seal for said City, and from time to time to alter and change the same; and also to provide for seals for the several departments, boards, and officers of said City, and for the police court, and for altering and changing the same.

44. To open, close, straighten, or widen any street, road or highway; to open and lay out any new street or highway through public or private property, upon making compensation to all persons whose property may be taken therefor, or injuriously affected thereto, upon the conditions and in the manner by law and in this charter provided; and in like manner to establish and change the grade of any street, road or highway. But no compensation shall be allowed for damage to gas or water pipes, railway tracks, telegraph or telephone posts or wires, or other property or thing laid above, along, in, or under any street, highway, park, place, or other public property.

45. To allow any railroad company or corporation to enter said city, and make its way to the water front at the most convenient point for public convenience; but no exclusive right, franchise or privilege shall be granted to such railroad company; and the use of all such rights, privileges and franchises shall at all times be subject to regulation by the Common Council. Every ordinance granting such right, privilege or franchise shall be upon the conditions that said company or corporation shall pave and keep in repair the street

between the rails of each track, and also between the tracks, and for at least two feet on each side of the same, including switches, turnouts and side tracks, and that said company or corporation shall allow any railroad company or corporation to which a similar right, privilege or franchise may be granted, to use in common with it the same track or tracks upon such terms as the Common Council may determine.

46. To make appropriations allowed by law or this charter; provided that appropriation of moneys out of public funds shall be made only by ordinance.

47. To provide for the execution of all trusts confided to said City.

48. (a) That all pueblo lands owned by The City of San Diego lying and being situated north of the north line of the San Diego River be, and the same are hereby reserved from sale until the year 1930, provided, however, that at any time should it be desired to sell any part or portion of such pueblo lands prior to the year 1930, the sale thereof may be authorized by an ordinance duly passed by the Common Council and ratified by the electors of The City of San Diego at any special or general municipal election; and provided further, that if at any time it should be desired to lease any part or portion of such public lands prior to the year 1930, the leasing thereof may be authorized by an ordinance duly passed by the Common Council provided that no lease so authorized shall be for a longer period of time than fifteen years. The Common Council shall levy annually, in addition to all other taxes provided for in this Charter, two cents on each one hundred dollars valuation of property for the purpose of improving said pueblo lands herein reserved from sale.

(b) The Common Council may provide for the sale and conveyance or lease of all other lands now or hereafter owned by said City not dedicated or reserved for public use; but all leases and sales shall be made at public auction after publication of notice thereof for at least three (3) weeks. No lease shall be made for a longer term than two years, except by ordinance passed by an affirmative vote of two-thirds of the members of the Common Council.

49. To provide for the sale, at public auction, after advertising for five days, of all personal property unfit or unnecessary for the use of said City.

50. To provide for the purchase of property levied on under execution in favor of said City; but the amount bid on such purchase shall not exceed the amount of the judgment and costs.

51. To incur an indebtedness exceeding the revenue for any fiscal year in case of great public calamity or danger, such as earthquakes, conflagrations, pestilence, invasion, or any other great or unforeseen emergency. The ordinance for such purpose must be passed by the affirmative vote of two-thirds of the members of said Common Council, and be approved by the Mayor. Before or at the time of incurring such indebtedness, provision shall be made for the collection of an annual tax sufficient to pay the interest on such indebtedness as it falls due, and also to constitute a sinking fund for the payment of the principal thereof within forty years from the time of contracting the same. No such indebtedness shall be incurred without the assent of two-thirds of the qualified electors of said city, voting at an election held for that purpose.

52. The Common Council shall have charge, superintendence and control of all public work of every kind, where not otherwise provided for in this charter, to be done for the City, or for any board or department thereof, and also of the furnishing of all labor, work, materials, and supplies for said City. This charge, superintendence and control of public work shall be subject, however, to such ordinances as the Common Council may from time to time adopt.

53. To provide for the creation, employment and maintenance of a Municipal Band.

54. To make and enforce all laws and regulations in respect to municipal affairs, subject only to the restrictions and limitations provided in this charter; provided, however, that nothing herein shall be construed to prevent or restrict the city from exercising or consenting to, and the City is hereby authorized to exercise any and all rights, powers and privileges heretofore or hereafter granted or prescribed by general laws of the state.

55. To organize, establish, operate and maintain public works for supplying the City and its inhabitants with gas and electricity, or gas, or electricity, for heat, light and power purposes. Such works may be acquired by original construction, or by the purchase of existing works, including their franchises, or both; and the Common Council is hereby authorized to furnish such services to inhabitants outside the boundaries of said City.

56. To provide for municipal garbage collection, and to charge the inhabitants of said City a sum sufficient to secure the cost of such collection, and to make it unlawful for any other person, firm or corporation to collect garbage in The City of San Diego except such person, firm or corporation as may be licensed and authorized so to do by the Common Council; provided, however, that nothing herein contained shall be construed to prohibit, or make it unlawful for the owner of any waste food products or commercial garbage to dispose of the same as he sees fit. The removal or disposition of such waste food products or commercial garbage shall be subject, however, to such reasonable regulations as may be adopted by the Common Council for the preservation of the public health.

That People's Ordinance No. 7691, and entitled, "An ordinance to protect the health of the inhabitants of The City of San Diego, California, by providing for the collection and disposal in a sanitary manner of city refuse and other waste matter in said City of San Diego," adopted by vote of the people on the 8th day of April, 1919, be, and the same is hereby repealed."

PROPOSITION III.

Amend Section 2, Chapter IV, Article III of the City Charter, so as to read as follows:

"Sec. 2. The Treasurer shall be elected in the same manner and at the same time as are members of the Common Council, and shall hold office for four years."

PROPOSITION IV.

Amend Chapter VII-1/2 of Article III of the City Charter, so as to read as follows:

"CHAPTER VII-1/2.

OF CITY PLAYGROUNDS.

Section 1. All executive and administrative powers relating or pertaining to the City Playgrounds and Recreation Centers in The City of San Diego shall be vested in the Operating Department of said City.

Section 2. The Manager of Operation shall have power to employ, subject to such Civil Service regulations as are now or hereafter may be in force, such employees as may be deemed necessary by the Common Council for the proper care, management and control of said playgrounds and recreation centers. The Common Council shall fix the compensation to be paid such employees.

Section 3. All children's playgrounds and recreation centers, and the design, construction, maintenance and use of all buildings and improvements thereon, shall be under the control and management of the Manager of Operation, subject to the legislative control of the Common Council.

Section 4. The Common Council may, for and on behalf of The City of San Diego, receive donations, legacies or bequests for the improvement or maintenance of said playgrounds, or for the acquisition of new playgrounds, and all moneys derived from such dona-

tions, legacies or bequests shall, unless otherwise provided by the terms thereof, be deposited in the treasury of The City of San Diego to the credit of the Playground Fund. The same may be drawn therefrom and paid out only in the manner as is provided in the Charter for the payment of money from other funds. If the moneys derived from such gifts, bequests or legacies shall at any time exceed in amount the sum necessary for immediate expenditure on said playgrounds, the Common Council may invest all or a part of the surplus in interest-bearing bonds of the United States, or of the State of California, or of any county, municipality or school district thereof. As to all of such property the Common Council shall be deemed and considered to be a special trustee thereof for The City of San Diego.

Section 5. The Common Council shall have power by ordinance to set aside for playground purposes any lands now or hereafter owned or controlled by the City, and not held for or devoted to any public use.

Section 6. The Common Council shall, for the acquisition, development and maintenance of children's playgrounds, appropriate annually not less than two cents, nor more than five cents on each one hundred dollars assessed valuation, as a special tax, independent of the general tax levied, and the amount so appropriated shall be credited to the Playground Fund.

Section 7. The Common Council shall have power to pass and adopt such rules and regulations as it may deem necessary for the regulation, use and government of said children's playgrounds and recreation centers.

Section 8. The Manager of Operation shall have further powers and perform such other duties as may be granted or imposed by ordinance."

PROPOSITION V.

Amend Chapter VIII of Article III of the City Charter, by adding thereto a new section to be known and numbered as Section 2, which said section shall read as follows:

"Section 2. The premiums on all surety bonds given under the terms of this Chapter shall be paid by The City of San Diego, out of the general tax levy."

PROPOSITION VI.

Amend Chapter II of Article V, of the City Charter, so as to read as follows:

"CHAPTER II.

The mode and manner for the improvement of streets, lanes, alleys, places or courts in this city, where an assessment is levied for the payment of any part or portion of the expenses thereof, shall be as prescribed by the general law of the State of California, relative to the improvement of streets, lanes, alleys, places or courts in municipalities, in force at the time proceedings were taken for the improvement of the same, except in the following particulars:

When no proposals or bids for doing the work prescribed by the resolution of intention are delivered to the Clerk, as invited by the notice inviting the same, as provided for in the general law under which the city is proceeding, or when the proposals or bids for doing the work, in the discretion of the Common Council, are too high, the Common Council may, in its discretion, by a vote of three-fourths of its members in the affirmative, direct that a proposal or bid in the name and on the part of the City be filed, whereupon the contract for doing the work shall be awarded to the City, and the City shall thus be and become the contractor, within the meaning of the general law under which the city is proceeding, and when the time has expired within which, as provided in said general law, the owners may elect to take the contract, shall have expired, and such owners have not so elected, the city shall be deemed to have undertaken to do and complete the work, at the price named in such bid or proposal, within ninety days after the time when as aforesaid it is deemed to have undertaken the same, and to begin such work within fifteen days after said time. The city need not enter into a contract with the Superintendent of streets as provided in the general law under which the city is proceeding, nor give any check or bond, either upon bidding or to secure the performance of the work or payment for labor or materials. The warrant provided for in the general law under which the city is proceeding shall be delivered to the Clerk of the Common Council, and such Clerk is hereby authorized to make on the part of the City the demand provided for in the general law under which the city is proceeding. Except as in this charter expressly provided otherwise, all and singular the provisions of the general law under which the city is proceeding shall apply in the case where the City, under the provisions of this charter becomes the contractor, that is to say, undertakes to do the work. And all the rights, dues and remedies of the contractor, under the provisions of the general law under which the city is proceeding, shall accrue to the city in its character of one undertaking to do the work, as provided in this Charter."

PROPOSITION VII.

Amend Chapter I of Article V of the City Charter, so as to read as follows:

"CHAPTER I.

Section 1. All executive and administrative powers relating or pertaining to the water development system located outside the territorial limits of The City of San Diego, and heretofore vested in the Water Development Department and Board of Water Commissioners, is hereby vested in the Operating Department of said City.

Section 2. The Operating Department shall have charge and supervision of the conservation and impounding of water by said City, and of the water, water rights, water works, water impoundment system, and other properties of said City used in the development of said water impounding system, subject to the legislative control of the Common Council. The Operating Department shall have such additional powers and duties as the Common Council may by ordinance confer upon it.

Section 3. The Manager of Operation shall have power to employ, subject to such Civil Service regulations as are now or may hereafter be in force, such employees as may be deemed necessary by the Common Council for the government, care, control, management and improvement of the water system of The City of San Diego, both within and without the territorial limits of said City.

Section 4. There is hereby created in the City Treasury a Water Depreciation Fund, which said fund shall consist of not less than ten per cent. of the gross receipts derived from the sale of water by The City of San Diego, and such other moneys as may be transferred into said fund. Said fund shall be used exclusively for the replacement of depreciated property used in connection with the maintenance and development of the water system of The City of San Diego.

Section 5. The Common Council shall have power to pass and adopt such rules and regulations as it may deem necessary for the regulation, use and government of the water system of The City of San Diego, and such rules and regulations having been adopted by ordinance shall have the force and effect of law, and a violation of any such rules and regulations is hereby declared to be a misdemeanor. Any person wilfully violating any of the rules and regulations established by ordinance of the Common Council for the government, control and management of the water system of The City of San Diego, whether within or without the territorial limits of said City, shall be guilty of a misdemeanor, and upon conviction thereof shall be punished by imprisonment in the County Jail for a term not exceeding six months, or by a fine not exceeding five hundred dollars (\$500.00), or by both such fine and imprisonment."

6

PROPOSITION VIII.
Amend Chapter VII of Article V, of the City Charter, so as to read as follows:

"CHAPTER VII.
OF THE CITY PARKS AND PLAZAS.

Section 1. All executive and administrative powers relating or pertaining to public parks, plazas and squares in The City of San Diego shall be vested in the Operating Department of said City.

Section 2. All parks, plazas and squares now open and dedicated to the public use, or which may hereafter be opened or dedicated to the public use, shall be under the control and management of the Operating Department, with power to lay out, regulate and improve the same under the legislative control of the Common Council.

Section 3. It shall be the duty of the Manager of Operation to see that the ordinances of the Common Council relating to public parks, plazas and squares are enforced, and he shall perform such other duties relating to said parks, plazas and squares as may be required of him by ordinances passed by the Common Council. He shall have power to employ, subject to such Civil Service regulations as are now or hereafter may be in force, such employees as may be deemed necessary by the Common Council for the proper care and improvement of said parks, plazas and squares, and to expend the moneys appropriated by the Common Council, or received from any other source for the purpose of managing and improving said parks, plazas and squares.

Section 4. The Common Council shall levy annually, in addition to all other taxes provided for in this Charter, not less than eight cents nor more than twelve cents on each one hundred dollars valuation of property for the purpose of maintaining and improving said parks, plazas and squares.

Section 5. The Common Council shall have power to pass and adopt such rules and regulations as it may deem necessary for the regulation, use and government of said parks, plazas and squares."

PROPOSITION IX.

Amend Chapter VIII of Article V of the City Charter, so as to read as follows:

"CHAPTER VIII. - OF THE HARBOR AND WHARVES.

Section 1. All executive and administrative powers relating or pertaining to the harbor and wharves and Bay of San Diego shall be vested in the Operating Department.

Section 2. There is hereby created a fund, to be known as the San Diego Harbor Fund, which fund shall constitute a trust fund for the furtherance of navigation, commerce and fisheries, and all revenues derived from tide land leases and franchises, dockage, wharfage, cramage, warehouse or wharf tolls and charges, and other income from the tide lands and harbor improvements shall be placed in said fund and shall be exclusively devoted to the purposes of said trust.

Section 3. The Common Council, is vested with jurisdiction and authority to exercise, in the name of The City of San Diego, such powers as are prescribed by the general laws now in force or hereafter enacted, relating to the government and control of the Bay of San Diego. In the government and control of said Bay of San Diego, the Operating Department is vested with such powers and duties as may be prescribed by ordinance.

Section 4. The Manager of Operation shall have power to employ, subject to such Civil Service regulations as are now or hereafter may be in force, such employees as may be deemed necessary by the Common Council for the government and control of the Bay of San Diego.

Section 5. The Common Council shall by ordinance regulate and fix the tolls for wharfage, dockage and other harbor rental charges, and provide for the regulation of berths and landing of water craft, and shall exercise such other control not herein specified, in furtherance of commerce, navigation and fisheries as may be consistent with general laws."

PROPOSITION X.

Amend Chapter IX of Article V of the City Charter, so as to read as follows:

"CHAPTER IX - OF CEMETERIES.

Section 1. All executive and administrative powers relating or pertaining to the cemeteries of The City of San Diego shall be vested in the Operating Department.

Section 2. The Operating Department shall exercise a general supervision of the cemeteries of the city, and shall exercise entire control and management of Mount Hope Cemetery. The Common Council shall sell all lots, and out of the proceeds thereof provide a sinking fund for the permanent upkeep of graves and lots. Such moneys shall be deposited with the City Treasurer. All other moneys coming into the City Treasury from the regulation, control and operation of Mount Hope Cemetery shall be held in trust, to be expended as may be deemed advisable by the Common Council for maintaining beautifying and improving Mount Hope Cemetery.

Section 3. The Manager of Operation shall have power to employ, subject to such Civil Service regulations as are now or hereafter may be in force, such employees as may be deemed necessary by the Common Council for the proper care and improvement of said cemeteries.

Section 4. The Common Council shall have power to pass and adopt such rules and regulations as it may deem necessary for the regulation, use and government of said cemeteries."

PROPOSITION XI.

Amend Section 1, Chapter I, Article VI, of the City Charter, so as to read as follows:

"Section 1. On or before the last Monday of November of each year the head of each department of the city government shall prepare and transmit to the Auditor of said City an estimate of the probable necessities of said department for the ensuing fiscal year, giving the amount needed for salaries and probable wants of said department in detail, and showing the necessities of said department to be provided for in the Treasury. On or before the second Monday in December of each year the Auditor of The City of San Diego shall prepare and transmit to the Common Council, accompanied with the estimates and reports of each department which he shall require to be delivered to him from the heads of each department on or before the last Monday in November of each year, an estimate of the probable necessities of the city for the ensuing fiscal year, giving the amount required to meet the interest and sinking fund for any and all outstanding bonded indebtedness, together with the amount needed for salaries and probable wants of all the departments of the municipal government in detail, and showing the necessities of each of the several funds to be provided for in the Treasury. The estimate shall also show as nearly as may be what amount of income and revenue is likely to accrue to the Treasury and be collected from fines, licenses, and other sources of revenue, exclusive of tax upon property, and shall give an estimate of what amount will be required to be levied and raised by tax upon all property in the city in order to meet the necessities of such fiscal year, said estimates to be based upon, where practical, the resources and expenditures of the preceding fiscal year; and, at the same time, the Auditor shall also report to the Common Council the balance on hand in the City Treasury, and in each of said funds.

On or before the first day of January of each year the Common Council shall adopt a budget ordinance which shall fix and determine the amount of money to be expended by each department during the ensuing fiscal year, and it shall appropriate out of the General Fund such sums of money as may be necessary to carry on the various departments of the city government during the ensuing fiscal year. Said budget ordinance shall further provide a

7

budget for each department, and shall make it unlawful for any department to expend during any one month of the ensuing fiscal year more than one twelfth of the amount allotted to said department for said fiscal year, except as may be by ordinance of the Common Council otherwise provided."

PROPOSITION XII.

Amend Sections 9 and 10, Chapter II, Article VI of the City Charter, so as to read as follows:

"Section 9. The following funds are hereby established:

1. "General Fund." All moneys received by the City from any source whatever, except such moneys as are provided by this charter to go into special funds hereinafter named, shall be placed in the General Fund, to be transferred by Auditor's transfers to various funds established by the annual budget ordinance.

2. "Library Fund;" into which must be placed all moneys received by said City for the use and benefit of the San Diego Public Library, and from which must be paid all expenditures made and ordered by the Board of Library Trustees and the San Diego Public Library.

3. "San Diego Harbor Fund;" into which shall be placed all moneys derived from tide land leases, franchises, dockage, wharfage, crannage, warehouse or wharf tolls and charges and other income from the tide lands and harbor improvements; and from which said fund shall be paid all expenses for wharf building and repairs, and for all harbor improvements.

4. "Water Depreciation Fund;" into which shall be placed not less than ten per centum of the gross receipts derived from the sale of water by The City of San Diego, and such other moneys as may be transferred into said fund. This fund shall be used exclusively for the replacement of depreciated property of the water system of The City of San Diego.

5. "Special Election Fund," from which shall be paid expenses of all special elections. Transfers of money from the General Fund to the Special Election Fund shall be made at such times and in such amounts, so that there shall stand at all times to the credit of the Special Election Fund moneys sufficient to defray the expense of at least two special elections.

6. "Playground Fund;" into which shall be placed all donations, legacies or bequests for the improvement or maintenance of playgrounds, or for the acquisition of new playgrounds, and said fund shall be used exclusively for the benefit of the city playgrounds. The Common Council, however, is authorized to invest the moneys in said Playground Fund as in Section 4, Chapter VII-1/2, Article III provided.

7. "Cemetery Fund;" into which shall be placed all moneys received for the care and upkeep of Mount Hope Cemetery, other than moneys derived from the sale of lots in Mount Hope Cemetery. This fund shall be used only for the purpose of maintaining, beautifying and improving Mount Hope Cemetery.

8. "Mount Hope Cemetery Fund;" into which shall be placed all moneys derived from the sale of lots in Mount Hope Cemetery. This fund shall constitute a sinking fund for the permanent upkeep of graves and lots in said cemetery.

9. "Reserve Fund," into which shall be placed all delinquent taxes and all balances left in the various funds of the City at the end of each fiscal year, except such balances as may be left in the special funds hereinabove designated and balances on hand in various bond funds of the City, and such special trust funds as may be created for the improvement of streets. No expenditures shall be made from the Reserve Fund except in cases of emergency, when the Common Council shall determine by a four-fifths vote that the public interest or necessity demands such expenditure.

The Common Council may from time to time establish such other funds as it may deem necessary, and shall establish and continue in force all Interest Funds, Bond Funds, Bond Redemption Funds, and other funds now or hereafter established for the payment of all interest upon, and the payment of all bonded indebtedness of said City; and the percentage of each annual tax levy shall be named for each fund, and the whole amount of taxes and revenue of the city apportioned to said several funds accordingly; and no transfer shall be made from one fund to another except as otherwise provided in this charter, unless by vote of the Common Council, by ayes and noes, recorded in the journals of proceedings; and in no case shall any moneys be transferred from the School Fund or Library Fund or Water Depreciation Fund or San Diego Harbor Fund or Playground Fund, or Cemetery Fund or Mount Hope Cemetery Fund to any other fund. The Common Council shall by ordinance determine and designate to what funds shall be apportioned all moneys arising from the levy of all license taxes in the city; provided, that none of such moneys shall be apportioned to either the School Fund, Library Fund, or to any of the Bond Funds, Interest Funds, or Bond Redemption Funds of the city.

Section 10. All moneys arising from fines imposed and collected under city ordinances shall be paid into the General Fund of the City."

PROPOSITION XIII.

Amend Chapter II, Article VI of the City Charter by adding thereto a new section to be known and numbered as Section 13-1/2, which said section shall read as follows:

"Section 13-1/2. In all proceedings for the acquisition, construction or completion of any municipal improvement provided for in Sections 12 and 13 of this Chapter, the provisions of Act 2371 of the General Laws of the State of California, entitled, "An Act authorizing the incurring of indebtedness by cities, towns or municipal corporations for municipal improvements, and regulating the acquisition, construction or completion thereof," adopted February 25, 1901 (Statutes of 1901, page 27), and all amendments thereto, shall govern and control, save and except in the following particular: The City of San Diego shall not incur an indebtedness for public improvements which shall in the aggregate exceed twenty-five per centum (25%) of the assessed value of all real and personal property of said City. In all other particulars the provisions of said Act 2371 shall control and govern the method of voting said bonds, the sale of said bonds, and the manner of the expenditure of the funds derived from the sale thereof."

PROPOSITION XIV.

Amend CHAPTER III of Article IX of the City Charter, so as to read as follows:

"CHAPTER III - DEPARTMENT OF PUBLIC HEALTH.

Section 1. There is hereby created an administrative department of the government of The City of San Diego, to be known as the Department of Public Health, the executive head of which shall be known as the Health Commissioner.

Section 2. The Health Commissioner shall devote all his time to the performance of the duties of his office. He shall perform such duties and shall have such powers, in addition to those prescribed in this Charter as may be prescribed from time to time by ordinance. The person holding the office of Health Commissioner at the time of the adoption of this article shall be entitled to take and hold the office of Health Commissioner until removed by competent authority, or his successor is appointed and qualified.

Section 3. The Health Commissioner shall be a graduate of a reputable medical college, and shall have practiced medicine for at least five years prior to his appointment. He shall have had no less than two years practical experience as a public health officer, either municipal, state or federal, or in lieu of said practical experience shall present

evidence of satisfactorily having passed the final examinations in special public health training as a post graduate course to medicine at any accredited university giving such course. He shall be licensed to practice medicine in the State of California.

Section 4. The salary of the Health Commissioner shall be and is hereby fixed at five thousand dollars (\$5000.00) per annum. The Common Council, in the month of January, 1923, and every two years thereafter, shall readjust and fix anew the salary of the Health Commissioner.

Section 5. The appointment of the Health Commissioner shall be by the Mayor, subject to confirmation by the Common Council. His appointment shall be made under the Civil Service provisions contained in this Charter, and his tenure of office shall be in accordance with said Civil Service regulations. The Health Commissioner shall be and is hereby assigned to the Unclassified Service as contained in Section 4 of Article XI of this Charter; his selection by Civil Service examination being required solely for the purpose of insuring certain qualifications.

Section 6. The Department of Public Health shall consist of as many employees as the Common Council may by ordinance from time to time determine to be necessary. All appointments to the Department of Public Health shall be made by the Health Commissioner, subject to such Civil Service regulations as are now or may hereafter be in force.

Section 7. The Health Commissioner shall have supervision, jurisdiction and control under such state and federal laws as may be in effect and such ordinances as may from time to time be adopted by the Common Council of the sanitary condition and the general health of the City, and of all matters pertaining thereto, including also the sanitation of all schools, jails, hospitals and other public buildings; he shall have power, and it shall be his duty to see that all such ordinances and all rules and regulations of his department are enforced, and may call upon any police officer or officers, or any peace officer of the state at any time to assist in the enforcement thereof. The Health Commissioner shall have power, with the approval of the Common Council, to make, adopt and enforce such rules and regulations as may be necessary for the government and control of the Department of Public Health.

Section 8. The Health Commissioner and all regularly appointed officers and inspectors of the Department of Public Health shall have the right and power to arrest any person or persons who may violate any of the laws or ordinances pertaining to sanitation and health, and of any of the rules and regulations of the Department of Public Health, and it shall also be the duty of any police officer of the city or of any peace officer of the state to aid and assist the Department of Public Health in the enforcement of the health laws of the city and the rules and regulations of said department.

Section 9. The Common Council shall make an annual tax levy sufficient to raise at least fifty thousand dollars (\$50,000.00) for the purpose of carrying on and maintaining the Department of Public Health, said fifty thousand dollars (\$50,000.00) to be exclusive of the salary of the Health Commissioner.

Section 10. The Health Commissioner shall visit all public institutions of the City and the public schools once in each quarter and investigate the sanitary conditions of the same, and make quarterly reports of such examinations to the Common Council. He shall also make to the Common Council for publication for annual report of the affairs of his office, including mortuary and other sanitary statistics. He shall also furnish for publication a monthly report of the mortuary and other sanitary statistics of the city.

Section 11. Whenever any building, or any part thereof, is from any cause unfit for human habitation, the Health Commissioner may issue an order to be affixed conspicuously on the building, and where practicable to be served on the owner, agent or lessee, requiring all persons to vacate such building or apartment at and until such time as the Health Commissioner may determine.

Section 12. Whenever a case of smallpox, yellow fever, Asiatic cholera, or other infectious or contagious disease is reported to the Health Commissioner, he shall immediately visit the premises where the person is, and forthwith cause to be displayed a quarantine flag or card in a conspicuous place on said premises, and post upon the doorway a placard, setting forth the fact that infectious disease exists therein. He shall immediately report to the City School Superintendent and the Superintendent of the Public Library the names and residences of every person sick of the diseases in Section 12 enumerated, or any other contagious or infectious disease which he may deem dangerous to the public health, and it shall be the duty of the City School Superintendent and the Superintendent of the Public Library, when so notified, to refuse admittance to the public schools or library to any member of a household in which any of the aforesaid diseases are found, until advised by the Health Commissioner that there is no longer any danger from contagion.

Section 13. Every physician, doctor or person administering to the health of the people of The City of San Diego shall immediately report to the Health Commissioner in writing every patient he shall have sick with typhus, ship or yellow fever, Asiatic cholera, smallpox, diphtheria or scarlatina, or any other contagious or infectious disease, and shall report every death occurring from such diseases immediately; also every householder in said city shall forthwith report to the Health Office the name of every inmate of his or her house whom he or she shall have reason to believe to be sick of typhus, ship or yellow fever, cholera, smallpox, diphtheria, scarlatina, or any other infectious or contagious disease, and any death from such diseases occurring at his or her house.

Section 14. The Health Commissioner shall keep a record of all births, deaths and interments and cremations occurring in said City.

Section 15. All physicians and midwives in said City shall report to the Health Commissioner on or before the fourth day of each month all births and deaths occurring in his or her practice during the previous month; a failure to make such report shall be deemed a misdemeanor.

Section 16. The Common Council upon the advice and recommendation of the Health Commissioner may locate, establish and maintain pest-houses and isolation hospitals, and discontinue and remove the same whenever and wherever necessary for the preservation of the public health. The Health Commissioner may appoint and remove at pleasure such physicians and nurses (whose compensation shall be fixed by the Common Council by ordinance) for said pest-houses and isolation hospitals as may be necessary to maintain the efficiency of the same; and may cause to be removed thereto and kept therein any person affected with any contagious or infectious disease.

Section 17. No person shall remove a patient affected with any contagious or infectious disease from any house or place within the city limits to any other house or place without the written permission of the Health Commissioner.

Section 18. Whenever in this Charter mention is made of the Board of Health it shall be construed as referring to the Health Commissioner, and all powers formerly vested in the Board of Health shall be and are hereby vested in the Health Commissioner.

Section 19. The Mayor, with the approval of four-fifths of the Common Council, or the Common Council by unanimous vote, may remove the Health Commissioner during his term of office. The Health Commissioner shall be subject to recall in like manner provided herein for the recall of elective officers."

PROPOSITION XV.

Amend Section 16 of Article X of the City Charter, so as to read as follows:

"Section 16. Unless otherwise provided by law or this charter any officer, board or department authorized to appoint any deputy, clerk, assistant or employee shall have the right to remove any person so appointed, and in case of such removal shall give written notice thereof, stating the cause to the person removed, and shall immediately notify the Civil Service Commission of his action and the reasons therefor.

Unless removed for an offense involving moral turpitude, infamous crime or violation of his oath of office, such employee shall have the right, within five days from the date of his removal, to apply to the Civil Service Commission for a public hearing. The Commission is hereby authorized, after such public hearing, to remove the name of such discharged employee from the Classified Service, or to reinstate such employee on the Classified List. In no case, however, shall said discharged employee be re-employed in the department from which he is discharged without the consent of the head of such department."

PROPOSITION XVI.

Add Article XII to the City Charter, which said Article shall read as follows:

"ARTICLE XII. - JUDICIAL DEPARTMENT. OF THE POLICE COURT.

Section 1. A Police Court is hereby established in The City of San Diego, to be held by the Police Judge elected at a general city election from the electors of said City, to hold office for the term of four years and until his successor is elected and qualified. In case of a vacancy the Common Council is hereby authorized to fill such office until the next regular general city election. Said court shall always be open except on non-judicial days.

Section 2. No person shall be eligible for the office of Police Judge until he has been regularly licensed to practice law in all of the courts of the State of California.

Section 3. The Police Judge shall have the power of examining magistrates, and may commit offenders for trial in the proper court.

Section 4. The Police Court shall have exclusive jurisdiction of the criminal proceedings for a violation of any city ordinance and of all civil actions and proceedings arising out of a violation of such ordinances, and for the collection of any license required by any ordinance, except such actions and proceedings as fall within the jurisdiction of other courts under the provisions of the Constitution of this state.

Section 5. The Police Court shall also have concurrent jurisdiction of the following public offenses committed within the city (except when prosecuted by indictment or information): (1) petty larceny; (2) assault and battery; (3) breaches of the peace, riot, committing willful injury to property, and misdemeanors punishable by fine or imprisonment in the county jail, or by both; (4) proceedings respecting vagrants, lewd or disorderly persons.

Section 6. In case of disability on the part of the Police Judge to hold court, any justice of the peace of the County of San Diego, upon the written request of the Police Judge, or in case said Police Judge is unable to make such appointment, by the Mayor of said City, shall have power to preside in and hold the police court of said City. At such time or times the justice so designated shall act as Police Judge, and shall have and exercise all the powers, jurisdiction and authority which are or may be by law conferred upon said court or judge.

Section 7. The Police Judge shall have and is hereby invested with all the authority and power vested in the justice of the peace by the state law. He shall also have power to punish persons guilty of contempt of court, and shall have power to issue warrants of arrest in case of criminal prosecution for the violation of city ordinances, as well as in a case for the violation of the criminal law of the state; also to issue all subpoenas, and all other processes necessary to the full and proper exercise of his power and jurisdiction in all trials or examinations before the Police Judge.

Section 8. Appeals from the Police Court may be taken to the Superior Court of the County in all cases cognizable by the Police Court, and such appeals shall be taken in the manner and in accordance with the provisions of the state law relating to appeals from justice's courts.

Section 9. The Police Judge shall receive the sum of three thousand dollars (\$3000.00) annually, payable in equal monthly installments.

Section 10. The Police Court shall have a Clerk, who shall be appointed by the Judge of said Court, subject to such Civil Service regulations as are now or may hereafter be in force, which said Clerk shall hold office for the term of four years from the date of appointment. Said Clerk shall give a bond in the sum of five thousand dollars (\$5000.00), with at least two sureties, to be approved by the Common Council of said City, conditioned for the faithful discharge of the duties of his office. Said Clerk shall receive such salary as may be provided by ordinance of the Common Council, which salary shall be in full compensation for all services rendered by him. He shall keep a record of the proceedings of and issue all processes ordered by the Police Judge, and receive and pay to the City Treasurer all fines imposed by said Court. He shall also render each month to the City Council an exact and detailed account, under oath, of all fines imposed and collected and of all fines imposed and uncollected since his last report. He shall prepare bonds, justify bail when the amount has been fixed by said Police Judge in cases not exceeding one hundred dollars, and may administer and certify oaths. Said Clerk shall remain at the court room of said court during the business hours and during such reasonable times thereafter as may be necessary for a proper performance of his duties. Before receiving any monthly payment of salary, said Clerk shall make and file with the City Auditor an affidavit that he has deposited with the City Treasurer all moneys that have come into his hands belonging to the City. Any violation of this provision shall be a misdemeanor.

Section 11. The Common Council shall furnish suitable rooms for the holding of said Police Court, and shall also furnish the necessary dockets, blanks, stationery and supplies for carrying on the business of said Court. One docket shall be styled "The City Criminal Docket," in which all the criminal business in said court shall be reported, and each case shall be alphabetically indexed. Another docket shall be styled "The City Civil Docket," and it shall contain each and every civil case in which the city is a party, and which is prosecuted or defended for its interest, and each case shall be properly indexed.

Section 12. The said Police Court shall have a seal, which shall be furnished by the City."

The City Clerk of said City is hereby directed to cause this Resolution to be published once in The Evening Tribune, being the official newspaper of said City, and said City Clerk is further directed to cause copies of the amendments in this Resolution proposed to be printed in convenient pamphlet form and until the date fixed for the election upon said amendments to cause to be advertised in The Evening Tribune, being the official newspaper of general circulation published in said City, a notice that such copies of said amendments may be had upon application therefor to the City Clerk of said City.

Passed and adopted by the said Common Council of the said City of San Diego, California, this 13th day of October 1920, by the following vote, to-wit: Ayes--Councilmen Heilbron, Held, Stewart, Weitzel and Bruschi. Noes--None. Absent--None.

Harry K. Weitzel,

President Pro Tempore of the Common Council of the
City of San Diego, California.

I HEREBY CERTIFY that the above and foregoing Resolution was passed by the Common Council of the said City of San Diego, at the time and by the vote, above stated.

Allen H. Wright,
City Clerk of the City of San Diego, California, and Ex-Officio
Clerk of the Common Council of the City of San Diego.
By Hugh A. Sanders Deputy.

(SEAL)

R E S O L U T I O N N O . 2 5 9 0 0 .

A RESOLUTION PROCLAIMING AND FIXING THE DATE OF AN ELECTION UPON PROPOSED AMENDMENTS TO THE CITY CHARTER OF THE CITY OF SAN DIEGO.

BE IT RESOLVED By the Common Council of The City of San Diego, as follows:

That an election upon certain proposed amendments to the Charter of The City of San Diego, which amendments are contained, set forth and proposed in a certain document, being a resolution of the Common Council of The City of San Diego numbered 25899, be, and the same is hereby proclaimed and declared, and the date of said election, at which time said proposed amendments shall be submitted to the electors of said City, is hereby fixed for Tuesday, the 7th day of December, 1920, being the date upon which the special election for the purpose of submitting a certain proposed ordinance, entitled, "Ordinance No. 7929. An ordinance prohibiting publication and distribution of information concerning horse races and betting thereon," is to be held, and which said special election was proclaimed by the Common Council of said City to be held on said 7th day of December, 1920, by the terms and provisions of Ordinance No. 8142 of the ordinances of The City of San Diego, entitled, "An Ordinance proclaiming a special election for the purpose of submitting a certain ordinance to the electors of The City of San Diego, California, and appropriating the sum of \$5000.00 to defray the expenses thereof," adopted October 11th, 1920.

Passed and adopted by the said Common Council of the said City of San Diego, California, this 13th day of October 1920, by the following vote, to-wit: Ayes--Councilmen Heilbron, Held, Stewart, Weitzel and Bruschi. Noes--None. Absent--None.

Harry K. Weitzel,

President Pro Tempore of the Common Council of the
City of San Diego, California.

I HEREBY CERTIFY that the above and foregoing Resolution was passed by the Common Council of the said City of San Diego, at the time and by the vote, above stated.

Allen H. Wright,
City Clerk of the City of San Diego, California, and Ex-Officio
Clerk of the Common Council of the City of San Diego.
By Hugh A. Sanders Deputy.

(SEAL)

R E S O L U T I O N N O . 2 5 9 0 1 .

A RESOLUTION SUBMITTING CERTAIN CHARTER AMENDMENTS TO THE ELECTORS OF THE CITY OF SAN DIEGO.

BE IT RESOLVED By the Common Council of The City of San Diego, as follows:

In accordance with the provisions of Resolution No. 25899 passed and adopted in pursuance of the provisions of Section Eight of Article Eleven of the Constitution of the State of California, proposing certain amendments to the Charter of said The City of San Diego, and also in accordance with the provisions of Resolution No. 25900, proclaiming and fixing the date of the election upon the said proposed amendments:

THERE IS HEREBY SUBMITTED to the qualified electors of said City, to be voted upon at the time of holding said special election and at the time that certain ordinance, entitled, "Ordinance No. 7929. An Ordinance prohibiting publication and distribution of information concerning horse races and betting thereon," is submitted to the electors of said City pursuant to the terms and provisions of Ordinance No. 8142 of the ordinances of The City of San Diego, entitled, "An Ordinance proclaiming a special election for the purpose of submitting a certain ordinance to the electors of The City of San Diego, California, and appropriating the sum of \$5000.00 to defray the expenses thereof," adopted October 11th, 1920, and being the 7th day of December, 1920, each of the following propositions of the Common Council to amend the present Charter of said City, to-wit:

PROPOSITION I.

Amend Section 4, Chapter III, Article I of the City Charter, so as to read as follows:

"Sec. 4. All primary and general municipal elections for the nomination and election of municipal officers shall be conducted as follows:

All candidates for municipal offices to be elected at each general municipal election, shall be nominated by a primary election, and no names shall be placed upon the general ballot except those selected in the manner hereinafter prescribed. The primary election for such nomination shall be held on the second Tuesday preceding the general municipal election, and the polls shall be opened and closed at the same hours and in all respects other than as in this charter provided; said primary and general municipal elections shall be conducted in accordance with the laws of this state relating to general elections in force at the time of such election.

Any person desiring to become a candidate for any elective office shall, at least fifteen days prior to said primary election, file with the City Clerk a statement of such candidacy, in substantially the following form:

State of California,) ss.
County of San Diego.)

I, _____, being duly sworn, say that I reside at _____ street, in The City of San Diego, County of San Diego, State of California, and that I am a qualified voter therein and have been for more than two years last past, and that I am a candidate for the office of _____, to be voted upon at the primary election to be held upon the _____ Tuesday of _____ (being two weeks before the municipal election), 19____, and I request that my name be printed upon the official primary ballot for nomination by such primary election for such office.

(Signed) _____

Subscribed and sworn to before me this _____ day of _____, 19____.

Signature of officer.

and shall at the same time file therewith a petition of at least fifty qualified electors, requesting such candidacy. Each petition shall be verified by one or more signers thereof before some officer competent to administer oaths, that the statements therein made are true and that each signature to the paper appended, to the personal knowledge of such affiant, is the genuine signature of the person whose name purports to be thereunto subscribed. All signatures to the petition need not all be appended to one paper, but each signer shall add to his signature his place of residence, giving his street and number. Within ten days after the date of filing such petition, the city clerk shall examine, and from the great

register ascertain whether or not said petition is signed by the requisite number of qualified electors, and, if necessary, the Common Council shall allow him extra help for that purpose. If said petition shall be found insufficient, it shall be immediately returned to the person filing the same without prejudice to the filing of a new petition to the same effect, provided, that such new petition shall, if found to be sufficient by the city clerk, be filed with the city clerk at least three days before the day of said primary election. The said petition shall be substantially in the following form:

The Undersigned, duly qualified electors of The City of San Diego, and residing at the places set opposite our respective names, do hereby request that the name of _____ be placed on the ballot as a candidate for nomination for (name the office) at the primary election to be held in The City of San Diego, for the nomination of candidates to be voted for at the municipal election to be held in The City of San Diego, on the first Tuesday after the first Monday in April, 19____ (Inserting the year).

We furthermore state that we know him to be a qualified elector and a man of good moral character, and in our opinion qualified for the duties of such office.

Name of elector. _____ Number. _____ Street. _____

Immediately upon the expiration of the time to file the statements and petitions for candidacy, the city clerk shall cause to be published for three consecutive days in all the daily newspapers of general circulation published in said city, in proper form and in alphabetical order the names of the persons as they are to appear upon the primary ballot, and the said city clerk shall have the primary ballots printed with the names of all the candidates in alphabetical order under the name of the office for which they are candidates; and on the right of each name shall be a square. Under the name of the last candidate for the office shall be printed, "Vote for one," except that under the caption, "For members of the Common Council," shall be the words "Vote for _____" (giving the number to be elected), and under the caption "for Members of the Board of Education" shall be the words "Vote for _____" (giving the number to be elected).

The ballots shall have no part or other designation or mark whatever and shall be in substantially the following form:

"Candidates for nomination for municipal offices for The City of San Diego, California.

| | | |
|--|---|---------|
| For Mayor | Names of Candidates. (Vote for one) | SQUARE |
| For City Treasurer | Names of Candidates. (Vote for one) | SQUARE |
| For members of the Common Council | Names of Candidates. (Vote for _____) (Giving number to be elected) | SQUARE |
| For members of the Board of Education | Names of Candidates. (Vote for _____) (Giving number to be elected) | SQUARE" |

All ballots printed shall be of precisely the same size, quality, tint of paper, kind of type and color of ink, so that, without the number it would be impossible to distinguish one ballot from another; and the names of all candidates printed upon the ballot shall be in type of the same size and style. A column may be provided on the right hand side for charter amendments or other questions to be voted upon at the municipal elections, as provided for under this charter.

Having caused the ballot to be printed, the city clerk shall cause to be delivered at each polling place a number of such ballots equal to twice the number of votes cast in such polling precinct at the last general municipal election for Mayor. The persons who are qualified to vote at the general municipal elections shall be qualified to vote at such primary election. The law applicable to challenges at a general municipal election shall be applicable to challenges made at such primary election. The officers of election shall, immediately upon the closing of the polls, count the ballots and ascertain the number of votes cast in each precinct for each of the candidates, and make return thereof to the city clerk upon proper blanks to be furnished by the said city clerk. On the first Thursday following said primary election, the Common Council shall canvass said returns so received from all the election precincts, and shall make and publish, at least once in all the daily newspapers published in said city, the result thereof. Said canvass by the Common Council shall be publicly made. The two candidates receiving the highest number of votes for each of the offices to be filled, except for the members of the Common Council and members of the Board of Education, shall be the candidates and the only candidates whose names shall be placed on the ballot for said office, provided, that, where more than one office of the same kind is to be filled, the candidates therefor, equal in number to twice the number of such offices, who receive the highest number of votes at the primary nominating election, shall be the candidates and the only candidates for such offices whose names shall be printed upon the ballot to be used at such general or special election; provided, further, that where there is but one office to be filled and but one person to be elected to such office, any candidate who receives at the primary nominating election a majority of the total number of votes cast for all candidates for such office shall be the only candidate for such office whose name shall be printed on the ballot to be used at such general or special election.

Half-inch space shall be left below the printed names of candidates for each office equal in number to the number to be voted for, wherein the voter may write the name of any person or persons for whom he may wish to vote."

This proposition is designated on the ballot hereinafter described as "Proposition I. Amend Section 4, Chapter III, Article I of the City Charter. This amendment provides that where there is but one office to be filled, any candidate receiving a majority of all the votes cast at the primary election for said office shall be the only candidate whose name shall be placed on the ballot at the general election."

PROPOSITION II.

Amend Section 1, Chapter II, Article II of the City Charter, so as to read as follows:

"Section 1. Subject to the provisions, limitations and restrictions in this charter contained, the Common Council shall have power to pass ordinances:

1. To make and enforce within the limits of said city all such local, police, sanitary and other laws and regulations as are not in conflict with the general laws or this Charter.
2. To regulate and control the use of the streets, sidewalks, highways, roads and public places for any and all purposes; to prevent encroachments upon and obstructions to the same; and require the removal of any encroachments or obstructions thereon.
3. To regulate and control the use of the streets and sidewalks for signs, sign posts, awnings, awning posts, drinking fountains, horse troughs, urinals, all posts for the suspension of electric wires; for traffic and sale therein; for exhibiting banners,

placards, or flags in or across the same, or from houses or other buildings, and for all other purposes.

4. To regulate the cleaning and sprinkling of the streets, sidewalks and gutters, and prevent the depositing of ashes, offal, dirt, rubbish or garbage in the same.

5. To regulate the opening of street surfaces for the laying of gas or water mains, of telegraph or telephone wires, for the building and repair of sewers; for the erection of gas or electric lights, or for any other use or purpose.

6. To regulate the numbering of houses and blocks and the naming of streets, public places and thoroughfares.

7. In relation to street beggars, vagrants and mendicants and the exhibition and distribution of advertisements or hand-bills along the streets or in public places.

8. In relation to intoxication, fighting, quarreling and vulgar language in the streets and other places, and in relation to carrying concealed weapons.

9. In relation to the construction, maintenance, repair and removal of public fountains, for the use of persons and animals on the streets and in other public places.

10. To regulate public assemblages and processions.

11. To restrain and prevent any riot, mob, noise, disturbance or disorderly assembly or amusement, dangerous to persons or property in any street, house or place.

12. To permit the laying down of railroad tracks and running cars thereon, along any street or portion of a street, for the sole purpose of excavating and filling in a street or portion of a street or the adjoining land, for such limited time as may be necessary for such purpose and no longer.

13. To provide for lighting the streets, squares, parks and public places, buildings and offices; and for inclosing, improving and regulating public grounds.

14. To establish fire districts and to determine the character of buildings that may be erected therein, and the nature of the materials to be used in the construction, alteration or repair of such buildings, or in the repair or alteration of existing buildings within such limits.

15. To prohibit, suppress, regulate or exclude from the City or certain limits thereof, all houses of ill fame, prostitution and gaming; to prohibit, suppress, or exclude from the City, or certain limits thereof, all occupations, houses, places, pastimes, amusements, exhibitions and practices which are against good morals and contrary to public order and decency, or dangerous to public safety.

16. To regulate the manufacture, transportation, sale, disposition, storage and use of fire arms, firecrackers, fireworks, petroleum, and all explosive and combustible material and substances; the manufacture of acids, and the maintenance of acid works, slaughter houses, brick kilns, tanneries, laundries, foundries, steam boilers, and factories using steam boilers, and all other manufactories, works, and occupations of every description that may affect the public safety, health or comfort, and to exclude them from certain limits.

17. To protect the health, comfort and security of the inhabitants, and the safety and security of property and life; to exclude from certain limits hospitals, institutions, and places for the treatment of disease; or for the care of sick or insane persons; to regulate all noxious trades, and to restrict the prosecution thereof to such limits as may from time to time seem proper, or exclude them from said City; to make regulations for protection against fire, and to make such rules and regulations concerning the construction and use of buildings as may be necessary for the safety of the inhabitants; to provide for the examination, approval or disapproval of the plans and specifications of all buildings about to be constructed, and to prevent the construction thereof contrary to the provisions of any ordinance; to provide for the examination of all buildings, and the removal thereof if found unsafe or constructed contrary to ordinance.

18. To authorize the establishment and maintenance of crematories, to regulate the same and to exclude them from certain limits.

19. To declare what shall constitute a nuisance, and to provide for the abatement or summary removal of any nuisance.

20. To regulate hackney carriages and public passenger vehicles, and fix the rates to be charged for the transportation of persons or personal baggage; to regulate all vehicles used for the conveyance of merchandise, earth, or ballast; to prescribe the width of the tires of all vehicles and the weight to be carried by said vehicles; and to regulate drivers, carriers, runners and solicitors.

21. To regulate the construction, repair, care and use of markets and market places, and of places of public amusement and public assemblage.

22. To regulate the construction, repair and use of vaults, cisterns, areas, hydrants, pumps and sewers.

23. To provide a public pound and poundkeeper with necessary assistants, and to fix the salary for the poundkeeper or necessary assistants; to prescribe fines for the redemption of animals duly impounded and to provide for the collection of such fines and their payment into the treasury; to prevent animals from running at large and to provide for impounding and killing them when found running at large; to provide that all sums collected for dog licenses as well as all fines collected for the violation of humane laws affecting animals and all sums paid into the city treasury for the redemption of impounded animals shall be set aside as a special fund to be used in supporting and maintaining the public pound.

24. To provide suitable buildings, rooms or accommodations for all courts, departments, boards and officers, together with all necessary attendants, furniture, fuel, lights and stationery for the convenient transaction of business.

25. To provide and maintain a morgue.

26. To provide for places for the detention of witnesses separate and apart from places where criminals or persons accused of public offense are imprisoned.

27. To regulate and provide for the employment on the streets and highways of said City of prisoners, and to make regulations requiring prisoners to be sentenced to such labor, either in chain gang or elsewhere, as the Common Council may deem expedient; to establish, maintain and regulate, and change, discontinue and re-establish city jails, prisons, houses of correction and other places of detention, punishment, confinement and reformation.

28. To purchase or acquire by condemnation such property as may be needed for public use.

29. To adopt, enter into and carry out means for securing a supply of water for the use of the city, or its inhabitants or for irrigating purposes therein, and along the line of its water supply.

30. To regulate the quality, capacity and location of water and gas mains and fire plugs, and provide for and regulate the construction and repair of hydrants, fire plugs, cisterns and pumps, and such other appliances as may be used in the distribution of water or gas in the streets, public places and public buildings.

31. To fix and determine the rate of compensation to be charged and collected by any person, company or corporation in this city for the use of telephones; and to fix and determine the maximum rate or compensation to be charged by any person, company or corporation for gas, electric, or other illuminating power in said City.

32. To fix and determine in the month of February of each year, to take effect on the first day of July thereafter, the rates or compensation to be collected by any person, company or corporation in this city for the use of water.

33. To regulate and impose a license tax upon public amusements, shows and exhibitions, pawnbrokers and railroad passenger cars; upon the manufacture, sale, transportation or storage of any combustibles or explosives; upon astrologers and fortune tellers who practice their profession for hire; upon billiard tables, bowling alleys, shooting galleries and other games or amusements kept or conducted for gain or hire; upon the sale at retail of tobacco, cigars, cigarettes, alcoholic and malt liquors; and upon all such other callings, trades, employments, business and places not prohibited by law, that may require special police surveillance, or that may be prejudicial to public morals and the general welfare.

34. To impose a license tax on dogs.

35. To provide for the collection of licenses and municipal revenue, and fix the amount thereof, and to license for regulation or revenue hawkers, peddlers, pawnbrokers, auctioneers, and also lunch, refreshment, coffee or tamale counters, stands, booths, sheds or wagons when erected, located, placed, conducted, or doing business on any sidewalk, street or alley in said city; also to license for regulation or revenue any other business or occupation conducted or carried on in the said City of San Diego.

36. To prescribe fines, forfeitures and penalties for the breach of any ordinance and for a violation of any provisions of this charter, but no penalty shall exceed the amount of five hundred dollars or six months' imprisonment, or both.

37. To provide for the security, custody and administration of all property of said City.

38. To make rules and regulations for the government of all servants, employees, officers and departments, and to fix the fees and charges for all official services, and to fix salaries and wages not otherwise provided by general laws or by this Charter.

39. To allow and order paid out of the various funds provided by this Charter the sums respectively chargeable thereto, the allowance of which is not otherwise provided for.

40. To allow and order paid out of the General Fund such sums, not to exceed five thousand dollars in any one fiscal year, as may be deemed necessary for the employment of special counsel.

41. To provide for the survey of streets and blocks of land within the limits of the city, and to declare such surveys official, and to compel all persons to conform to the streets as they are now or may be hereafter lawfully established and declared official, or otherwise dedicated.

42. To provide in the annual tax levy for a special fund to be used in the construction of a general system of sewerage and drainage for said City.

43. To provide a common seal for said City, and from time to time to alter and change the same; and also to provide for seals for the several departments, boards, and officers of said City, and for the police court, and for altering and changing the same.

44. To open, close, straighten, or widen any street, road or highway; to open and lay out any new street or highway through public or private property, upon making compensation to all persons whose property may be taken therefor, or injuriously affected thereto, upon the conditions and in the manner by law and in this charter provided; and in like manner to establish and change the grade of any street, road or highway. But no compensation shall be allowed for damage to gas or water pipes, railway tracks, telegraph or telephone posts or wires, or other property or thing laid above, along, in, or under any street, highway, park, place, or other public property.

45. To allow any railroad company or corporation to enter said city, and make its way to the water front at the most convenient point for public convenience; but no exclusive right, franchise or privilege shall be granted to such railroad company; and the use of all such rights, privileges and franchises shall at all times be subject to regulation by the Common Council. Every ordinance granting such right, privilege or franchise shall be upon the conditions that said company or corporation shall pave and keep in repair the street between the rails of each track, and also between the tracks, and for at least two feet on each side of the same, including switches, turnouts and side tracks, and that said company or corporation shall allow any railroad company or corporation to which a similar right, privilege or franchise may be granted, to use in common with it the same track or tracks upon such terms as the Common Council may determine.

46. To make appropriations allowed by law or this charter; provided that appropriation of moneys out of public funds shall be made only by ordinance.

47. To provide for the execution of all trusts confided to said City.

48. (a) That all pueblo lands owned by The City of San Diego lying and being situated north of the north line of the San Diego River be, and the same are hereby reserved from sale until the year 1930, provided, however, that at any time should it be desired to sell any part or portion of such pueblo lands prior to the year 1930, the sale thereof may be authorized by an ordinance duly passed by the Common Council and ratified by the electors of The City of San Diego at any special or general municipal election; and provided further, that if at any time it should be desired to lease any part or portion of such public lands prior to the year 1930, the leasing thereof may be authorized by an ordinance duly passed by the Common Council, provided that no lease so authorized shall be for a longer period of time than fifteen years. The Common Council shall levy annually, in addition to all other taxes provided for in this Charter, two cents on each one hundred dollars valuation of property for the purpose of improving said pueblo lands herein reserved from sale.

(b) The Common Council may provide for the sale and conveyance or lease of all other lands now or hereafter owned by said City not dedicated or reserved for public use; but all leases and sales shall be made at public auction after publication of notice thereof for at least three (3) weeks. No lease shall be made for a longer term than two years, except by ordinance passed by an affirmative vote of two-thirds of the members of the Common Council.

49. To provide for the sale, at public auction, after advertising for five days, of all personal property unfit or unnecessary for the use of said City.

50. To provide for the purchase of property levied on under execution in favor of said City; but the amount bid on such purchase shall not exceed the amount of the judgment and costs.

51. To incur an indebtedness exceeding the revenue for any fiscal year in case of great public calamity or danger, such as earthquakes, conflagrations, pestilence, invasion, or any other great or unforeseen emergency. The ordinance for such purpose must be passed by the affirmative vote of two-thirds of the members of said Common Council, and be approved by the Mayor. Before or at the time of incurring such indebtedness, provision shall be made for the collection of an annual tax sufficient to pay the interest on such indebtedness as it falls due, and also to constitute a sinking fund for the payment of the principal thereof within forty years from the time of contracting the same. No such indebtedness shall be incurred without the assent of two-thirds of the qualified electors of said city, voting at an election held for that purpose.

52. The Common Council shall have charge, superintendence and control of all public work of every kind, where not otherwise provided for in this charter, to be done for the City, or for any board or department thereof, and also of the furnishing of all labor, work, materials, and supplies for said City. This charge, superintendence and control of public work shall be subject, however, to such ordinances as the Common Council may from time to time adopt.

53. To provide for the creation, employment and maintenance of a Municipal Band.

54. To make and enforce all laws and regulations in respect to municipal affairs, subject only to the restrictions and limitations provided in this charter; provided however, that nothing herein shall be construed to prevent or restrict the city from exercising or consenting to, and the City is hereby authorized to exercise any and all rights, powers and privileges heretofore or hereafter granted or prescribed by general laws of the state.

55. To organize, establish, operate and maintain public works for supplying the City and its inhabitants with gas and electricity, or gas, or electricity, for heat, light and power purposes. Such works may be acquired by original construction, or by the purchase of existing works, including their franchises, or both; and the Common Council is hereby authorized to furnish such services to inhabitants outside the boundaries of said City.

56. To provide for municipal garbage collection, and to charge the inhabitants of said City a sum sufficient to secure the cost of such collection, and to make it unlawful for any other person, firm or corporation to collect garbage in The City of San Diego except such person, firm or corporation as may be licensed and authorized so to do by the Common Council; provided, however, that nothing herein contained shall be construed to prohibit, or make it unlawful for the owner of any waste food products or commercial garbage to dispose of the same as he sees fit. The removal or disposition of such waste food products or commercial garbage shall be subject, however, to such reasonable regulations as may be adopted by the Common Council for the preservation of the public health.

That People's Ordinance No. 7691, and entitled, "An ordinance to protect the health of the inhabitants of The City of San Diego, California, by providing for the collection and disposal in a sanitary manner of city refuse and other waste matter in said City of San Diego," adopted by vote of the people on the 8th day of April, 1919, be, and the same is hereby repealed."

This proposition is designated on the ballot hereinafter described as "Proposition II. Amend Section 1, Chapter II, Article II of the City Charter, by changing Subdivision 54, and by adding Subdivisions 55 and 56. This amendment authorizes the Common Council by ordinance: (a) to make and enforce all laws and regulations in respect to municipal affairs, subject to the limitations of the Charter, provided that the City is authorized to exercise any of the rights, powers and privileges granted or prescribed by General Laws of the State; (b) to organize, establish, operate and maintain a municipal gas and electric light plant for the purpose of supplying the inhabitants of the city with gas and electricity for light, heat and power purposes; (c) to provide for municipal garbage collection at a nominal charge, making it unlawful for any person to collect garbage without a license from the city, and permitting the owner of waste food products and commercial garbage to dispose of the same as he sees fit."

PROPOSITION III.

Amend Section 2, Chapter IV, Article III of the City Charter, so as to read as follows:

"Sec. 2. The Treasurer shall be elected in the same manner and at the same time as are members of the Common Council, and shall hold office for four years."

This proposition is designated on the ballot hereinafter described as "Proposition III. Amend Section 2, Chapter IV, Article III of the City Charter. This amendment provides a four year term of office for the City Treasurer."

PROPOSITION IV.

Amend Chapter VII-1/2 of Article III of the City Charter, so as to read as follows:

"CHAPTER VII-1/2.

OF CITY PLAYGROUNDS.

Section 1. All executive and administrative powers relating or pertaining to the City Playgrounds and Recreation Centers in The City of San Diego shall be vested in the Operating Department of said City.

Section 2. The Manager of Operation shall have power to employ, subject to such Civil Service regulations as are now or hereafter may be in force, such employees as may be deemed necessary by the Common Council for the proper care, management and control of said playgrounds and recreation centers. The Common Council shall fix the compensation to be paid such employees.

Section 3. All children's playgrounds and recreation centers, and the design, construction, maintenance and use of all buildings and improvements thereon, shall be under the control and management of the Manager of Operation, subject to the legislative control of the Common Council.

Section 4. The Common Council may, for and on behalf of The City of San Diego, receive donations, legacies or bequests for the improvement or maintenance of said playgrounds, or for the acquisition of new playgrounds, and all moneys derived from such donations, legacies or bequests shall, unless otherwise provided by the terms thereof, be deposited in the treasury of The City of San Diego to the credit of the Playground Fund. The same may be drawn therefrom and paid out only in the manner as is provided in the Charter for the payment of money from other funds. If the moneys derived from such gifts, bequests or legacies shall at any time exceed in amount the sum necessary for immediate expenditure on said playgrounds, the Common Council may invest all or a part of the surplus in interest-bearing bonds of the United States, or of the State of California, or of any county, municipality or school district thereof. As to all of such property the Common Council shall be deemed and considered to be a special trustee thereof for The City of San Diego.

Section 5. The Common Council shall have power by ordinance to set aside for playground purposes any lands now or hereafter owned or controlled by the City, and not held for or devoted to any public use.

Section 6. The Common Council shall, for the acquisition, development and maintenance of children's playgrounds, appropriate annually not less than two cents, nor more than five cents on each one hundred dollars assessed valuation, as a special tax, independent of the general tax levied, and the amount so appropriated shall be credited to the Playground Fund.

Section 7. The Common Council shall have power to pass and adopt such rules and regulations as it may deem necessary for the regulation, use and government of said children's playgrounds and recreation centers.

Section 8. The Manager of Operation shall have further powers and perform such other duties as may be granted or imposed by ordinance."

This proposition is designated on the ballot hereinafter described as "Proposition IV. Amend Chapter VII-1/2, Article III of the City Charter. This amendment places the control and jurisdiction of City playgrounds in the Operating Department, under the legislative control of the Common Council."

PROPOSITION V.

Amend Chapter VIII of Article III of the City Charter, by adding thereto a new section to be known and numbered as Section 2, which said section shall read as follows:

"Section 2. The premiums on all surety bonds given under the terms of this Chapter shall be paid by The City of San Diego, out of the general tax levy."

This proposition is designated on the ballot hereinafter described as "Proposition V. Amend Chapter VIII, Article III of the City Charter, by adding a new section thereto, to be known and numbered as Section 2. This amendment provides that the premiums on all surety bonds given by officers of the City shall be paid by The City of San Diego."

PROPOSITION VI.

Amend Chapter II of Article V, of the City Charter, so as to read as follows:

"CHAPTER II.

The mode and manner for the improvement of streets, lanes, alleys, places or courts in this city, where an assessment is levied for the payment of any part or portion of the expenses thereof, shall be as prescribed by the general law of the State of California, relative to the improvement of streets, lanes, alleys, places or courts in municipalities, in force at the time proceedings were taken for the improvement of the same, except in the following particulars:

When no proposals or bids for doing the work prescribed by the resolution of intention are delivered to the Clerk, as invited by the notice inviting the same, as provided for in the general law under which the city is proceeding, or when the proposals or bids for doing the work, in the discretion of the Common Council, are too high, the Common Council may, in its discretion, by a vote of three-fourths of its members in the affirmative, direct that a proposal or bid in the name and on the part of the City be filed, whereupon the contract for doing the work shall be awarded to the City, and the City shall thus be and become the contractor, within the meaning of the general law under which the city is proceeding, and when the time has expired within which, as provided in said general law, the owners may elect to take the contract, shall have expired, and such owners have not so elected, the city shall be deemed to have undertaken to do and complete the work, at the price named in such bid or proposal, within ninety days after the time when as aforesaid it is deemed to have undertaken the same, and to begin such work within fifteen days after said time. The city need not enter into a contract with the superintendent of streets as provided in the general law under which the city is proceeding, nor give any check or bond, either upon bidding or to secure the performance of the work or payment for labor or materials. The warrant provided for in the general law under which the city is proceeding shall be delivered to the Clerk of the Common Council, and such Clerk is hereby authorized to make on the part of the City the demand provided for in the general law under which the city is proceeding. Except as in this charter expressly provided otherwise, all and singular the provisions of the general law under which the city is proceeding shall apply in the case where the City, under the provisions of this charter becomes the contractor, that is to say, undertakes to do the work. And all the rights, dues and remedies of the contractor, under the provisions of the general law under which the city is proceeding, shall accrue to the city in its character of one undertaking to do the work, as provided in this Charter."

This proposition is designated on the ballot hereinafter described as "Proposition VI. Amend Chapter II, Article V of the City Charter. This amendment enables the City in all proceedings for the improvement of streets to take over and do the work itself in the event that no bids are received, or that the bids are too high, and assess the cost of such work against the property owners, in the manner provided for at the present time by the General Law."

PROPOSITION VII.

Amend Chapter I of Article V of the City Charter, so as to read as follows:

"CHAPTER I.

Section 1. All executive and administrative powers relating or pertaining to the water development system located outside the territorial limits of The City of San Diego, and heretofore vested in the Water Development Department and Board of Water Commissioners, is hereby vested in the Operating Department of said City.

Section 2. The Operating Department shall have charge and supervision of the conservation and impounding of water by said City, and of the water, water rights, water works, water impoundment system, and other properties of said City used in the development of said water impounding system, subject to the legislative control of the Common Council. The Operating Department shall have such additional powers and duties as the Common Council may by ordinance confer upon it.

Section 3. The Manager of Operation shall have power to employ, subject to such Civil Service regulations as are now or may hereafter be in force, such employees as may be deemed necessary by the Common Council for the government, care, control, management and improvement of the water system of The City of San Diego, both within and without the territorial limits of said City.

Section 4. There is hereby created in the City Treasury a Water Depreciation Fund, which said fund shall consist of not less than ten per cent. of the gross receipts derived from the sale of water by The City of San Diego, and such other moneys as may be transferred into said fund. Said fund shall be used exclusively for the replacement of depreciated property used in connection with the maintenance and development of the water system of The City of San Diego.

Section 5. The Common Council shall have power to pass and adopt such rules and regulations as it may deem necessary for the regulation, use and government of the water system of The City of San Diego, and such rules and regulations having been adopted by ordinance shall have the force and effect of law, and a violation of any such rules and regulations is hereby declared to be a misdemeanor. Any person wilfully violating any of the rules and regulations established by ordinance of the Common Council for the government, control and management of the water system of The City of San Diego, whether within or without the territorial limits of said City, shall be guilty of a misdemeanor, and upon conviction thereof shall be punished by imprisonment in the County Jail for a term not exceeding six months, or by a fine not exceeding five hundred dollars (\$500.00), or by both such fine and imprisonment."

This proposition is designated on the ballot hereinafter described as "Proposition VII. Amend Chapter I, Article V of the City Charter. This amendment abolishes the Board of Water Commissioners, and vests the control of the impounding system located outside the limits of the City in the Operating Department, under the legislative control of the Common Council; also creates a Water Depreciation Fund which shall be used only for the replacement of depreciated property used in connection with the maintenance and development of the water system of the City; and authorizes the Common Council to enact rules and regulations concerning the said water system which shall have the force and effect of law."

PROPOSITION VIII.

Amend Chapter VII of Article V, of the City Charter, so as to read as follows:

"CHAPTER VII.

OF THE CITY PARKS AND PLAZAS.

Section 1. All executive and administrative powers relating or pertaining to public parks, plazas and squares in The City of San Diego shall be vested in the Operating Department of said City.

Section 2. All parks, plazas and squares now open and dedicated to the public use, or which may hereafter be opened or dedicated to the public use, shall be under the control

and management of the Operating Department, with power to lay out, regulate and improve the same under the legislative control of the Common Council.

Section 3. It shall be the duty of the Manager of Operation to see that the ordinances of the Common Council relating to public parks, plazas and squares are enforced, and he shall perform such other duties relating to said parks, plazas and squares as may be required of him by ordinances passed by the Common Council. He shall have power to employ, subject to such Civil Service Regulations as are now or hereafter may be in force, such employees as may be deemed necessary by the Common Council for the proper care and improvement of said parks, plazas and squares, and to expend the moneys appropriated by the Common Council, or received from any other source for the purpose of managing and improving said parks, plazas and squares.

Section 4. The Common Council shall levy annually, in addition to all other taxes provided for in this Charter, not less than eight cents nor more than twelve cents on each one hundred dollars valuation of property for the purpose of maintaining and improving said parks, plazas and squares.

Section 5. The Common Council shall have power to pass and adopt such rules and regulations as it may deem necessary for the regulation, use and government of said parks, plazas and squares.

This proposition is designated on the ballot hereinafter described as "Proposition VIII. Amend Chapter VII, Article V of the City Charter. This amendment places the government and control of public parks, plazas and squares in the Operating Department, under the legislative control of the Common Council."

PROPOSITION IX.

Amend Chapter VIII of Article V of the City Charter, so as to read as follows:

"CHAPTER VIII. - OF THE HARBOR AND WHARVES.

Section 1. All executive and administrative powers relating or pertaining to the harbor and wharves and Bay of San Diego shall be vested in the Operating Department.

Section 2. There is hereby created a fund, to be known as the San Diego Harbor Fund, which fund shall constitute a trust fund for the furtherance of navigation, commerce and fisheries, and all revenues derived from tide land leases and franchises, dockage, wharfage, craneage, warehouse or wharf tolls and charges, and other income from the tide lands and harbor improvements shall be placed in said fund and shall be exclusively devoted to the purposes of said trust.

Section 3. The Common Council is vested with jurisdiction and authority to exercise, in the name of The City of San Diego, such powers as are prescribed by the general laws now in force or hereafter enacted, relating to the government and control of the Bay of San Diego. In the government and control of said Bay of San Diego, the Operating Department is vested with such powers and duties as may be prescribed by ordinance.

Section 4. The Manager of Operation shall have power to employ, subject to such Civil Service regulations as are now or hereafter may be in force, such employees as may be deemed necessary by the Common Council for the government and control of the Bay of San Diego.

Section 5. The Common Council shall by ordinance regulate and fix the tolls for wharfage, dockage and other harbor rental charges, and provide for the regulation of berths and landing of water craft, and shall exercise such other control not herein specified, in furtherance of commerce, navigation and fisheries as may be consistent with general laws."

This proposition is designated on the ballot hereinafter described as "Proposition IX. Amend Chapter VIII, Article V of the City Charter. This amendment places the government and control of the Bay of San Diego in the operating Department, under the legislative control of the Common Council."

PROPOSITION X.

Amend Chapter IX of Article V of the City Charter, so as to read as follows:

"CHAPTER IX - OF CEMETERIES.

Section 1. All executive and administrative powers relating or pertaining to the cemeteries of The City of San Diego shall be vested in the Operating Department.

Section 2. The Operating Department shall exercise a general supervision of the cemeteries of the city, and shall exercise entire control and management of Mount Hope Cemetery. The Common Council shall sell all lots, and out of the proceeds thereof provide a sinking fund for the permanent upkeep of graves and lots. Such moneys shall be deposited with the City Treasurer. All other moneys coming into the City Treasury from the regulation, control and operation of Mount Hope Cemetery shall be held in trust, to be expended as may be deemed advisable by the Common Council for maintaining beautifying and improving Mount Hope Cemetery.

Section 3. The Manager of Operation shall have power to employ, subject to such Civil Service regulations as are now or hereafter may be in force, such employees as may be deemed necessary by the Common Council for the proper care and improvement of said cemeteries.

Section 4. The Common Council shall have power to pass and adopt such rules and regulations as it may deem necessary for the regulation, use and government of said cemeteries."

This proposition is designated on the ballot hereinafter described as "Proposition X. Amend Chapter IX, Article V of the City Charter. This amendment places the control and management of the cemeteries of the City in the Operating Department, and vests the entire control and management of Mount Hope Cemetery in said Operating Department, under the legislative control of the Common Council."

PROPOSITION XI.

Amend Section 1, Chapter I, Article VI, of the City Charter, so as to read as follows:

"Section 1. On or before the last Monday of November of each year the head of each department of the city government shall prepare and transmit to the Auditor of said City an estimate of the probable necessities of said department for the ensuing fiscal year, giving the amount needed for salaries and probable wants of said department in detail, and showing the necessities of said department to be provided for in the Treasury. On or before the second Monday in December of each year the Auditor of The City of San Diego shall prepare and transmit to the Common Council, accompanied with the estimates and reports of each department which he shall require to be delivered to him from the heads of each department on or before the last Monday in November of each year, an estimate of the probable necessities of the city for the ensuing fiscal year, giving the amount required to meet the interest and sinking fund for any and all outstanding bonded indebtedness, together with the amount needed for salaries and probable wants of all the departments of the municipal government in detail, and showing the necessities of each of the several funds to be provided for in the Treasury. The estimate shall also show as nearly as may be what amount of income and revenue is likely to accrue to the Treasury and be collected from fines, licenses, and other sources of revenue, exclusive of tax upon property, and shall give an estimate of what amount will be required to be levied and raised by tax upon all property in the city in order to meet the necessities of such fiscal year, said estimates to be based upon, where practical, the resources and expenditures of the preceding fiscal year; and, at the same

time, the Auditor shall also report to the Common Council the balance on hand in the City Treasury, and in each of said funds.

On or before the first day of January of each year the Common Council shall adopt a budget ordinance which shall fix and determine the amount of money to be expended by each department during the ensuing fiscal year, and it shall appropriate out of the General Fund such sums of money as may be necessary to carry on the various departments of the city government during the ensuing fiscal year. Said budget ordinance shall further provide a budget for each department, and shall make it unlawful for any department to expend during any one month of the ensuing fiscal year more than one-twelfth of the amount allotted to said department for said fiscal year, except as may be by ordinance of the Common Council otherwise provided."

This proposition is designated on the ballot hereinafter described as "Proposition XI. Amend Section 1, Chapter I, Article VI of the City Charter. This amendment provides that the Common Council shall adopt a budget ordinance annually, and limits the various departments in the expenditure of funds to such moneys as shall have been provided in said budget ordinance."

PROPOSITION XII.

Amend Sections 9 and 10, Chapter II, Article VI of the City Charter, so as to read as follows:

"Section 9. The following funds are hereby established:

1. "General Fund." All moneys received by the City from any source whatever, except such moneys as are provided by this charter to go into special funds hereinafter named, shall be placed in the General Fund, to be transferred by Auditor's transfers to various funds established by the annual budget ordinance.

2. "Library Fund;" into which must be placed all moneys received by said City for the use and benefit of the San Diego Public Library, and from which must be paid all expenditures made and ordered by the Board of Library Trustees and the San Diego Public Library.

3. "San Diego Harbor Fund;" into which shall be placed all moneys derived from tide land leases, franchises, dockage, wharfage, crannage, warehouse or wharf tolls and charges and other income from the tide lands and harbor improvements; and from which said fund shall be paid all expenses for wharf building and repairs, and for all harbor improvements.

4. "Water Depreciation Fund;" into which shall be placed not less than ten per centum of the gross receipts derived from the sale of water by The City of San Diego, and such other moneys as may be transferred into said fund. This fund shall be used exclusively for the replacement of depreciated property of the water system of The City of San Diego.

5. "Special Election Fund," from which shall be paid expenses of all special elections. Transfers of money from the General Fund to the Special Election Fund shall be made at such times and in such amounts, so that there shall stand at all times to the credit of the Special Election Fund moneys sufficient to defray the expense of at least two special elections.

6. "Playground Fund;" into which shall be placed all donations, legacies or bequests for the improvement or maintenance of playgrounds, or for the acquisition of new playgrounds, and said fund shall be used exclusively for the benefit of the city playgrounds. The Common Council, however, is authorized to invest the moneys in said Playground Fund as in Section 4, Chapter VII-1/2, Article III provided.

7. "Cemetery Fund;" into which shall be placed all moneys received for the care and upkeep of Mount Hope Cemetery, other than moneys derived from the sale of lots in Mount Hope Cemetery. This fund shall be used only for the purpose of maintaining, beautifying and improving Mount Hope Cemetery.

8. "Mount Hope Cemetery Fund;" into which shall be placed all moneys derived from the sale of lots in Mount Hope Cemetery. This fund shall constitute a sinking fund for the permanent upkeep of graves and lots in said cemetery.

9. "Reserve Fund," into which shall be placed all delinquent taxes and all balances left in the various funds of the City at the end of each fiscal year, except such balances as may be left in the special funds hereinabove designated and balances on hand in various bond funds of the City, and such special trust funds as may be created for the improvement of streets. No expenditures shall be made from the Reserve Fund except in cases of emergency, when the Common Council shall determine by a four-fifths vote that the public interest or necessity demands such expenditure.

The Common Council may from time to time establish such other funds as it may deem necessary, and shall establish and continue in force all Interest Funds, Bond Funds, Bond Redemption Funds, and other funds now or hereafter established for the payment of all interest upon, and the payment of all bonded indebtedness of said City; and the percentage of each annual tax levy shall be named for each fund, and the whole amount of taxes and revenue of the city apportioned to said several funds accordingly; and no transfer shall be made from one fund to another except as otherwise provided in this charter, unless by vote of the Common Council, by ayes and noes, recorded in the journals of proceedings; and in no case shall any moneys be transferred from the School Fund or Library Fund or Water Depreciation Fund or San Diego Harbor Fund or Playground Fund, or Cemetery Fund or Mount Hope Cemetery Fund to any other fund. The Common Council shall by ordinance determine and designate to what funds shall be apportioned all moneys arising from the levy of all license taxes in the city; provided, that none of such moneys shall be apportioned to either the School Fund, Library Fund, or to any of the Bond Funds, Interest Funds, or Bond Redemption Funds of the city.

Section 10. All moneys arising from fines imposed and collected under city ordinances shall be paid into the General Fund of the City."

This proposition is designated on the ballot hereinafter described as "Proposition XII. Amend Sections 9 and 10, Chapter II, Article VI of the City Charter. This amendment creates certain funds, of the City, namely: General Fund, Library Fund, San Diego Harbor Fund, Water Depreciation Fund, Special Election Fund, Playground Fund, Cemetery Fund, Mount Hope Cemetery Fund and Reserve Fund; and provides that all delinquent taxes and all balances left in the various funds of the city, except such balances as are left in special funds, bond funds and special trust funds shall be placed in the Reserve Fund, and that the Reserve Fund can only be used in case of emergency, when the Common Council shall determine by four-fifths vote that the public interest or necessity demands such expenditure."

PROPOSITION XIII.

Amend Chapter II, Article VI of the City Charter by adding thereto a new section to be known and numbered as Section 13-1/2, which said section shall read as follows:

"Section 13-1/2. In all proceedings for the acquisition, construction or completion of any municipal improvement provided for in Sections 12 and 13 of this Chapter, the provisions of Act 2371 of the General Laws of the State of California, entitled, "An Act authorizing the incurring of indebtedness by cities, towns or municipal corporations for municipal improvements, and regulating the acquisition, construction or completion thereof," adopted February 25, 1901 (Statutes of 1901, page 27), and all amendments thereto, shall govern and control, save and except in the following particular; The City of San Diego shall not incur an indebtedness for public improvements which shall in the aggregate exceed twenty-five per centum (25%) of the assessed value of all real and personal property of

said City. In all other particulars the provisions of said Act 2371 shall control and govern the method of voting said bonds, the sale of said bonds, and the manner of the expenditure of the funds derived from the sale thereof."

This proposition is designated on the ballot hereinafter described as "Proposition XIII. Amend Chapter II, Article VI of the City Charter, by adding a new section thereto, to be known and numbered as Section 13-1/2. This amendment provides that in all proceedings for the acquisition, construction or completion of any municipal improvement, the General Bond Act No. 2371 of the General Laws of the State shall control, except in one particular, to-wit, that the city shall not incur an indebtedness for public improvements which shall in the aggregate exceed twenty-five per cent. of the assessed value of all real and personal property of said City."

PROPOSITION XIV.

Amend Chapter III of Article IX of the City Charter, so as to read as follows:

"CHAPTER III - DEPARTMENT OF PUBLIC HEALTH.

Section 1. There is hereby created an administrative department of the government of The City of San Diego, to be known as the Department of Public Health, the executive head of which shall be known as the Health Commissioner.

Section 2. The Health Commissioner shall devote all his time to the performance of the duties of his office. He shall perform such duties and shall have such powers, in addition to those prescribed in this Charter as may be prescribed from time to time by ordinance. The person holding the office of Health Commissioner at the time of the adoption of this article shall be entitled to take and hold the office of Health Commissioner until removed by competent authority, or his successor is appointed and qualified.

Section 3. The Health Commissioner shall be a graduate of a reputable medical college, and shall have practiced medicine for at least five years prior to his appointment. He shall have had no less than two years practical experience as a public health officer, either municipal, state or federal, or in lieu of said practical experience shall present evidence of satisfactorily having passed the final examinations in special public health training as a post graduate course to medicine at any accredited university giving such course. He shall be licensed to practice medicine in the State of California.

Section 4. The salary of the Health Commissioner shall be and is hereby fixed at five thousand dollars (\$5000.00) per annum. The Common Council, in the month of January, 1923, and every two years thereafter, shall readjust and fix anew the salary of the Health Commissioner.

Section 5. The appointment of the Health Commissioner shall be by the Mayor, subject to confirmation by the Common Council. His appointment shall be made under the Civil Service provisions contained in this Charter, and his tenure of office shall be in accordance with said Civil Service regulations. The Health Commissioner shall be and is hereby assigned to the Unclassified Service, as contained in Section 4 of Article XI of this Charter. His selection by Civil Service examination being required solely for the purpose of insuring certain qualifications.

Section 6. The Department of Public Health shall consist of as many employees as the Common Council may by ordinance from time to time determine to be necessary. All appointments to the Department of Public Health shall be made by the Health Commissioner, subject to such Civil Service regulations as are now or may hereafter be in force.

Section 7. The Health Commissioner shall have supervision, jurisdiction and control under such state and federal laws as may be in effect and such ordinances as may from time to time be adopted by the Common Council of the sanitary condition and the general health of the City, and of all matters pertaining thereto, including also the sanitation of all schools, jails, hospitals and other public buildings; he shall have power, and it shall be his duty to see that all such ordinances and all rules and regulations his department are enforced, and may call upon any police officer or officers, or any peace officer of the state at any time to assist in the enforcement thereof. The Health Commissioner shall have power, with the approval of the Common Council, to make, adopt and enforce such rules and regulations as may be necessary for the government and control of the Department of Public Health.

Section 8. The Health Commissioner and all regularly appointed officers and inspectors of the Department of Public Health shall have the right and power to arrest any person or persons who may violate any of the laws or ordinances pertaining to sanitation and health, and of any of the rules and regulations of the Department of Public Health, and it shall also be the duty of any police officer of the city or of any peace officer of the state to aid and assist the Department of Public Health in the enforcement of the health laws of the city and the rules and regulations of said department.

Section 9. The Common Council shall make an annual tax levy sufficient to raise at least fifty thousand dollars (\$50,000.00) for the purpose of carrying on and maintaining the Department of Public Health, said fifty thousand dollars (\$50,000.00) to be exclusive of the salary of the Health Commissioner.

Section 10. The Health Commissioner shall visit all public institutions of the City and the public schools once in each quarter and investigate the sanitary conditions of the same, and make quarterly reports of such examinations to the Common Council. He shall also make to the Common Council for publication an annual report of the affairs of his office, including mortuary and other sanitary statistics. He shall also furnish for publication a monthly report of the mortuary and other sanitary statistics of the city.

Section 11. Whenever any building, or any part thereof, is from any cause unfit for human habitation, the Health Commissioner may issue an order to be affixed conspicuously on the building, and where practicable to be served on the owner, agent or lessee, requiring all persons to vacate such building or apartment at and until such time as the Health Commissioner may determine.

Section 12. Whenever a case of smallpox, yellow fever, Asiatic cholera, or other infectious or contagious disease is reported to the Health Commissioner, he shall immediately visit the premises where the person is, and forthwith cause to be displayed a quarantine flag or card in a conspicuous place on said premises, and post upon the doorway a placard, setting forth the fact that infectious disease exists therein. He shall immediately report to the City School Superintendent and the Superintendent of the Public Library the names and residences of every person sick of the diseases in Section 12 enumerated, or any other contagious or infectious disease which he may deem dangerous to the public health, and it shall be the duty of the City School Superintendent and the Superintendent of the Public Library, when so notified, to refuse admittance to the public schools or library to any member of a household in which any of the aforesaid diseases are found, until advised by the Health Commissioner that there is no longer any danger from contagion.

Section 13. Every physician, doctor or person administering to the health of the people of The City of San Diego shall immediately report to the Health Commissioner in writing every patient he shall have sick with typhus, ship or yellow fever, Asiatic cholera, smallpox, diphtheria or scarlatina, or any other contagious or infection disease, and shall report every death occurring from such diseases immediately; also every householder in said city shall forthwith report to the Health Office the name of every inmate of his or her house whom he or she shall have reason to believe to be sick of typhus, ship or yellow fever, cholera, smallpox, diphtheria, scarlatina, or any other infectious or contagious dis-

ease, and any death from such diseases occurring at his or her house.

Section 14. The Health Commissioner shall keep a record of all births, deaths and interments and cremations occurring in said City.

Section 15. All physicians and midwives in said City shall report to the Health Commissioner on or before the fourth day of each month all births and deaths occurring in his or her practice during the previous month; a failure to make such report shall be deemed a misdemeanor.

Section 16. The Common Council upon the advice and recommendation of the Health Commissioner may locate, establish and maintain pest-houses and isolation hospitals, and discontinue and remove the same whenever and wherever necessary for the preservation of the public health. The Health Commissioner may appoint and remove at pleasure such physicians and nurses (whose compensation shall be fixed by the Common Council by ordinance) for said pest-houses and isolation hospitals as may be necessary to maintain the efficiency of the same; and may cause to be removed thereto and kept therein any person affected with any contagious or infectious disease.

Section 17. No person shall remove a patient affected with any contagious or infectious disease from any house or place within the city limits to any other house or place without the written permission of the Health Commissioner.

Section 18. Whenever in this Charter mention is made of the Board of Health it shall be construed as referring to the Health Commissioner, and all powers formerly vested in the Board of Health shall be and are hereby vested in the Health Commissioner.

Section 19. The Mayor, with the approval of four-fifths of the Common Council, or the Common Council by unanimous vote, may remove the Health Commissioner during his term of office. The Health Commissioner shall be subject to recall in like manner provided herein for the recall of elective officers."

This proposition is designated on the ballot hereinafter described as "Proposition XIV. Amend Chapter III, Article IX of the City Charter. This amendment creates the Department of Public Health, and places the control of such department in the hands of a Health Commissioner, and vests in said Health Commissioner all powers formerly exercised by the Board of Health."

PROPOSITION XV.

Amend Section 16 of Article X of the City Charter, so as to read as follows:

"Section 16. Unless otherwise provided by law or this charter any officer, board or department authorized to appoint any deputy, clerk, assistant or employee shall have the right to remove any person so appointed, and in case of such removal shall give written notice thereof, stating the cause to the person removed, and shall immediately notify the Civil Service Commission of his action and the reasons therefor.

Unless removed for an offense involving moral turpitude, infamous crime or violation of his oath of office, such employee shall have the right, within five days from the date of his removal, to apply to the Civil Service Commission for a public hearing. The Commission is hereby authorized, after such public hearing, to remove the name of such discharged employee from the Classified Service, or to reinstate such employee on the Classified List. In no case, however, shall said discharged employee be re-employed in the department from which he is discharged without the consent of the head of such department."

This proposition is designated on the ballot hereinafter described as "Proposition XV. Amend Section 16, Article X of the City Charter. This amendment provides that any officer, board or department having authority to employ any deputy, clerk, assistant or employee shall have the right to remove such person so appointed, and in case of removal shall give written notice thereof stating the cause to the person removed. The amendment also provides for hearing before the Civil Service Commission, which is authorized to either dismiss the employee or to reinstate him on the eligible list. The amendment further provides that in no case shall said discharged employee be re-employed in the department from which he is discharged without the consent of the head of such department."

PROPOSITION XVI.

Add Article XII to the City Charter, which said Article shall read as follows:

"ARTICLE XII. - JUDICIAL DEPARTMENT.

OF THE POLICE COURT.

Section 1. A Police Court is hereby established in The City of San Diego, to be held by the Police Judge elected at a general city election from the electors of said City, to hold office for the term of four years and until his successor is elected and qualified. In case of a vacancy the Common Council is hereby authorized to fill such office until the next regular general city election. Said court shall always be open except on non-judicial days.

Section 2. No person shall be eligible for the office of Police Judge until he has been regularly licensed to practice law in all of the courts of the State of California.

Section 3. The Police Judge shall have the power of examining magistrates, and may commit offenders for trial in the proper court.

Section 4. The Police Court shall have exclusive jurisdiction of the criminal proceedings for a violation of any city ordinance and of all civil actions and proceedings arising out of a violation of such ordinances, and for the collection of any license required by any ordinance, except such actions and proceedings as fall within the jurisdiction of other courts under the provisions of the Constitution of this state.

Section 5. The Police Court shall also have concurrent jurisdiction of the following public offenses committed within the city (except when prosecuted by indictment or information): (1) petty larceny; (2) assault and battery; (3) breaches of the peace, riot, committing willful injury to property, and misdemeanors punishable by fine or imprisonment in the county jail, or by both; (4) proceedings respecting vagrants, lewd or disorderly persons.

Section 6. In case of disability on the part of the Police Judge to hold court, any justice of the peace of the County of San Diego, upon the written request of the Police Judge, or in case said Police Judge is unable to make such appointment, by the Mayor of said City, shall have power to preside in and hold the police court of said City. At such time or times the justice so designated shall act as Police Judge, and shall have and exercise all the powers, jurisdiction and authority which are or may be by law conferred upon said court or judge.

Section 7. The Police Judge shall have and is hereby invested with all the authority and power vested in the justice of the peace by the state law. He shall also have power to punish persons guilty of contempt of court, and shall have power to issue warrants of arrest in case of criminal prosecution for the violation of city ordinances, as well as in a case for the violation of the criminal law of the state; also to issue all subpoenas, and all other processes necessary to the full and proper exercise of his power and jurisdiction in all trials or examinations before the Police Judge.

Section 8. Appeals from the Police Court may be taken to the Superior Court of the County in all cases cognizable by the Police Court, and such appeals shall be taken in the manner and in accordance with the provisions of the state law relating to appeals from justice's courts.

Section 9. The Police Judge shall receive the sum of three thousand dollars (\$3000.00) annually, payable in equal monthly installments.

Section 10. The Police Court shall have a Clerk, who shall be appointed by the Judge of said Court, subject to such Civil Service regulations as are now or may hereafter be in force, which said Clerk shall hold office for the term of four years from the date of appointment. Said Clerk shall give a bond in the sum of five thousand dollars (\$5000.00), with at least two sureties, to be approved by the Common Council of said City, conditioned for the faithful discharge of the duties of his office. Said Clerk shall receive such salary as may be provided by ordinance of the Common Council, which salary shall be in full compensation for all services rendered by him. He shall keep a record of the proceedings of and issue all processes ordered by the Police Judge, and receive and pay to the City Treasurer all fines imposed by said Court. He shall also render each month to the City Council an exact and detailed account, under oath, of all fines imposed and collected and of all fines imposed and uncollected since his last report. He shall prepare bonds, justify bail when the amount has been fixed by said Police Judge in cases not exceeding one hundred dollars, and may administer and certify oaths. Said Clerk shall remain at the court room of said court during the business hours and during such reasonable times thereafter as may be necessary for a proper performance of his duties. Before receiving any monthly payment of salary, said Clerk shall make and file with the City Auditor an affidavit that he has deposited with the City Treasurer all moneys that have come into his hands belonging to the City. Any violation of this provision shall be a misdemeanor.

Section 11. The Common Council shall furnish suitable rooms for the holding of said Police Court, and shall also furnish the necessary dockets, blanks, stationery and supplies for carrying on the business of said Court. One docket shall be styled "The City Criminal Docket," in which all the criminal business in said court shall be reported, and each case shall be alphabetically indexed. Another docket shall be styled "The City Civil Docket," and it shall contain each and every civil case in which the city is a party, and which is prosecuted or defended for its interest, and each case shall be properly indexed.

Section 12. The said Police Court shall have a seal, which shall be furnished by the City."

This proposition is designated on the ballot hereinafter described as "Proposition XVI. Add Article XII to the City Charter. This amendment creates a City Police Court, provides for the office of Police Judge, prescribes his qualifications and powers, and creates the office of Clerk of said Court. The amendment further provides that the City Police Court shall have exclusive jurisdiction over offenses involving a violation of city ordinances and concurrent jurisdiction with justices of the peace over other offenses."

In addition to the directions to voters which the General Law of the State requires to be printed on the ballot, the ballot at said special election to be held on December 7th, 1920, shall contain the following directions to the voter:

"If you desire to ratify any proposition contained herein for the amendment of the Charter of The City of San Diego, stamp a cross (X) in the voting square at the right of and opposite the word 'Yes', which is in the square at the right of such proposition. If you desire not to ratify any proposition contained herein for the amendment of the Charter of said City, stamp a cross (X) in the voting square at the right of and opposite the word 'No,' which is in the square at the right of such proposition."

In respects not provided for in this resolution, the ballot to be used at said election, as to its form, shall conform to the provisions of the General Law of the State touching municipal elections in such municipalities as is The City of San Diego. Such ballot shall be printed so as to state each of the propositions for the amendment of the Charter of The City of San Diego in the manner and form following:

| | | |
|---|-----|--|
| PROPOSITION I. Amend Section 4, Chapter III, Article I of the City Charter. This amendment provides that where there is but one office to be filled, any candidate receiving a majority of all the votes cast at the primary election for said office shall be the only candidate whose name shall be placed on the ballot at the general election. | YES | |
| | NO | |
| PROPOSITION II. Amend Section 1, Chapter II, Article II of the City Charter, by changing subdivision 54, and by adding subdivisions 55 and 56. This amendment authorizes the Common Council by ordinance: (a) to make and enforce all laws and regulations in respect to municipal affairs, subject to the limitations of the charter, provided that the city is authorized to exercise any of the rights, powers and privileges granted or prescribed by General Laws of the State; (b) to organize, establish, operate and maintain a municipal gas and electric light plant for the purpose of supplying the inhabitants of the city with gas and electricity for light, heat and power purposes; (c) to provide for municipal garbage collection at a nominal charge, making it unlawful for any person to collect garbage without a license from the city, and permitting the owner of waste food products and commercial garbage to dispose of the same as he sees fit. | YES | |
| | NO | |
| PROPOSITION III. Amend Section 2, Chapter IV, Article III of the City Charter. This amendment provides a four year term of office for the City Treasurer. | YES | |
| | NO | |
| PROPOSITION IV. Amend Chapter VII-1/2, Article III of the City Charter. This amendment places the control and jurisdiction of City playgrounds in the Operating Department, under the legislative control of the Common Council. | YES | |
| | NO | |
| PROPOSITION V. Amend Chapter VIII, Article III of the City Charter, by adding a new section thereto, to be known and numbered as Section 2. This amendment provides that the premiums on all surety bonds given by officers of the City shall be paid by the City of San Diego. | YES | |
| | NO | |
| PROPOSITION VI. Amend Chapter II, Article V of the City Charter. This amendment enables the City in all proceedings for the improvement of streets to take over and do the work itself in the event that no bids are received, or that the bids are too high, and assess the cost of such work against the property owners, in the manner provided for at the present time by the General Law. | YES | |
| | NO | |

| | | |
|---|-----|--|
| PROPOSITION VII. Amend Chapter I, Article V of the City Charter. This amendment abolishes the Board of Water Commissioners, and vests the control of the impounding system located outside the limits of the city in the Operating Department, under the legislative control of the Common Council; also creates a Water Depreciation Fund which shall be used only for the replacement of depreciated property used in connection with the maintenance and development of the water system of the city; and authorizes the Common Council to enact rules and regulations concerning the said water system which shall have the force and effect of law. | YES | |
| | NO | |
| PROPOSITION VIII. Amend Chapter VII, Article V of the City Charter. This amendment places the government and control of public parks, plazas and squares in the Operating Department, under the legislative control of the Common Council. | YES | |
| | NO | |
| PROPOSITION IX. Amend Chapter VIII, Article V of the City Charter. This amendment places the government and control of the Bay of San Diego in the Operating Department, under the legislative control of the Common Council. | YES | |
| | NO | |
| PROPOSITION X. Amend Chapter IX, Article V of the City Charter. This amendment places the control and management of the cemeteries of the city in the Operating Department, and vests the entire control and management of Mount Hope Cemetery in said Operating Department, under the legislative control of the Common Council. | YES | |
| | NO | |
| PROPOSITION XI. Amend Section 1, Chapter I, Article VI of the City Charter. This amendment provides that the Common Council shall adopt a budget ordinance annually, and limits the various departments in the expenditure of funds to such moneys as shall have been provided in said budget ordinance. | YES | |
| | NO | |
| PROPOSITION XII. Amend Section 9 and 10, Chapter II, Article VI of the City Charter. This amendment creates certain funds of the City, namely: General Fund, Library Fund, San Diego Harbor Fund, Water Depreciation Fund, Special Election Fund, Playground Fund, Cemetery Fund, Mount Hope Cemetery Fund and Reserve Fund; and provides that all delinquent taxes and all balances left in the various funds of the city, except such balances as are left in special funds, bond funds and special trust funds shall be placed in the Reserve Fund, and that the Reserve Fund can only be used in case of emergency, when the Common Council shall determine by four-fifths vote that the public interest or necessity demands such expenditure. | YES | |
| | NO | |
| PROPOSITION XIII. Amend Chapter II, Article VI of the City Charter, by adding a new section thereto, to be known and numbered as Section 13-1/2. This amendment provides that in all proceedings for the acquisition, construction or completion of any municipal improvement, the General Bond Act No. 2371 of the General Laws of the State shall control, except in one particular, to-wit, that the city shall not incur an indebtedness for public improvements which shall in the aggregate exceed twenty-five per cent. of the assessed value of all real and personal property of said City. | YES | |
| | NO | |
| PROPOSITION XIV. Amend Chapter III, Article IX of the City Charter. This amendment creates the Department of Public Health, and places the control of such department in the hands of a Health Commissioner, and vests in said Health Commissioner all powers formerly exercised by the Board of Health. | YES | |
| | NO | |
| PROPOSITION XV. Amend Section 16, Article X of the City Charter. This amendment provides that any officer, board or department having authority to employ any deputy, clerk, assistant or employee shall have the right to remove such person so appointed, and in case of removal shall give written notice thereof stating the cause to the person removed. The amendment also provides for hearing before the Civil Service Commission, who is authorized to either dismiss the employee or to reinstate him on the eligible list. The amendment further provides that in no case shall said discharged employee be re-employed in the department from which he is discharged without the consent of the head of such department. | YES | |
| | NO | |
| PROPOSITION XVI. Add Article XII to the City Charter. This amendment creates a City Police Court, provides for the office of Police Judge, prescribes his qualifications and powers, and creates the office of Clerk of said Court. The amendment further provides that the City Police Court shall have exclusive jurisdiction over offenses involving a violation of city ordinances and concurrent jurisdiction with justices of the peace over other offenses. | YES | |
| | NO | |

Electors voting at said election shall indicate their choice on any proposition to amend the Charter of The City of San Diego by stamping a cross (X) in the voting square at the right of the word "Yes," or in the voting square at the right of the word "No." If an elector shall have stamped a cross (X) in the voting square after the said printed word "Yes," his vote shall be counted in favor of the proposition at the left of said word and square; and if an elector shall have stamped a cross (X) in the voting square after the said printed word "No," his vote shall be counted against such proposition.

For the purpose of submitting to the electors of said City the proposition to amend the Charter of The City of San Diego, the election precincts, polling places and officers of election are hereby established, located, designated and declared to be, and shall be the same as those set forth in Ordinance No. 8142 of the ordinances of The City of San Diego,

entitled, "An Ordinance proclaiming a special election for the purpose of submitting a certain ordinance to the electors of The City of San Diego, California, and appropriating the sum of \$5000.00 to defray the expenses thereof," adopted October 11th, 1920, calling a special election of the voters of said The City of San Diego for the purpose of submitting a certain ordinance to the electors of said City, at which special election the propositions to amend the Charter of The City of San Diego in this resolution mentioned shall be submitted.

The City Clerk of said City is hereby directed to procure and have printed the requisite number of ballots and sample ballots and other printed matter, and to procure whatever supplies may be necessary for use in submitting said propositions to the electors of said City at said special election; and said City Clerk is further directed to issue his requisition against Series X, Item X-3, Special Election Department Fund, as provided by Section 20 of Ordinance No. 7991 of the ordinances of The City of San Diego, approved May 3, 1920, for such supplies as may be necessary for use in submitting said propositions and the other expenses incidental to said election.

The City Clerk of said City is further directed to cause this resolution to be published once in the official newspaper of said City, to-wit: The Evening Tribune.

Passed and adopted by the said Common Council of the said City of San Diego, California, this 13th day of October 1920, by the following vote, to-wit: Ayes--Councilmen Heilbron, Held, Stewart, Weitzel and Bruschi. Noes--None. Absent--None.

Harry K. Weitzel,

President Pro Tempore of the Common Council of the City of San Diego, California.

I HEREBY CERTIFY that the above and foregoing Resolution was passed by the Common Council of the said City of San Diego, at the time and by the vote, above stated.

Allen H. Wright,

City Clerk of the City of San Diego, California, and Ex-Officio Clerk of the Common Council of the City of San Diego.

(SEAL)

By Hugh A. Sanders Deputy.

RESOLUTION NO. 25902.

BE IT RESOLVED by the Common Council of the City of San Diego, as follows:

That the following licenses be, and they are hereby revoked as recommended by the Chief of Police in Document No. 131386, to-wit:

Chase, Ben - at 958 6th Street- Sell tobacco and conduct soda fountain.

Hill, James- at 225 W. Market Street- Sell " " " " " "

Macias, Paul at 450 5th Street " " " " " "

RESOLUTION NO. 25903.

BE IT RESOLVED by the Common Council of the City of San Diego, as follows:

That the recommendation of the Grand Jury, relative to a conference of city and county peace and health officers to decide upon a policy of co-operation in the matter of handling the problem of quarantining and treatment of cases of venereal diseases, be and the same is hereby endorsed and the chief of police, the city health officer and the justice of the city court be and they are hereby requested to meet with the county officials for the above named purpose.

RESOLUTION NO. 25904.

BE IT RESOLVED by the Common Council of the City of San Diego, as follows:

That whenever any person, whether male or female, in The City of San Diego is found to be suffering from a contagious case of syphilis or gonococcus infection, the Board of Health of The City of San Diego and the Health Officer of said City are hereby authorized and directed to isolate said person so suffering from said disease whenever isolation is necessary to protect the public health.

RESOLUTION NO. 25905.

BE IT RESOLVED by the Common Council of the City of San Diego, as follows:

That the appointment of Rev. W. E. Crabtree by the Mayor of said City, as a Member of the Cemetery Commission, vice Rev. Willard B. Thorp resigned, be, and said appointment is hereby confirmed.

RESOLUTION NO. 25906.

BE IT RESOLVED by the Common Council of the City of San Diego, as follows:

That the Chief of Police be, and he is hereby directed to disburse the following rewards as recommended in Document No. 131388, to-wit:

Reward of \$50.00 paid for the recovery of a stolen watch, as follows: One-third, or \$16.67 to the Police Pension Fund, and \$33.33 to Mrs. Emma DeBour, who was responsible for recovery of same.

Reward of \$800.00 paid for the apprehension and conviction of the murderers of Sai Wah, as follows: One-third, or \$266.66 to Fred C. Boden.

That the balance amounting to \$533.34 as follows: Two-thirds, or \$355.56 to Officers Sears and Chadwick; and one-third, or \$177.78 to the Police Pension Fund.

RESOLUTION NO. 25907.

BE IT RESOLVED by the Common Council of the City of San Diego, as follows:

That R. L. Brink be, and he is hereby appointed as a Special Policeman, without compensation, as recommended in Document No. 131387.

I HEREBY CERTIFY that the above and foregoing is a full, true and correct copy of Resolutions Nos. 25899, 25900, 25901, 25902, 25903, 25904, 25905, 25906, and 25907 of the resolutions of the City of San Diego, California, as adopted by the Common Council of said City on the 13th day of October, 1920.

Allen H. Wright,

City Clerk of the City of San Diego, California.

By Y. A. Jacques Deputy.

RESOLUTION NO. 25908.

BE IT RESOLVED by the Common Council of the City of San Diego, as follows:

That the City Engineer of said City is hereby directed to furnish this Common Council with a description of the exterior boundaries of the district of lands to be affected and benefited by, and to be assessed to pay the costs, damages and expenses of, the closing of DULANY LANE, in Seaside Subdivision of Block 56, of La Jolla Park, in said City of San Diego.

R E S O L U T I O N N O . 2 5 9 0 9 .

BE IT RESOLVED, by the Common Council of the City of San Diego, as follows:

That the City Engineer of the City of San Diego, California, be and he is hereby authorized and directed to furnish to this Common Council a careful estimate of the number of cubic yards of excavation and the number of cubic yards of embankment necessary to bring TYLER Street in the City of San Diego, California, for the entire width of said street, from property line to property line, from the west line of Campus Avenue to the west line of Maryland Street including the entire width and length of all intersections of said Tyler Street with cross streets, between said points, to its official grade and cross-sections, excepting such portion of the said Tyler Street and the said intersections of streets between said points required by law to be kept in order or repair by any person or company having railroad tracks thereon;

That said estimate shall be made in duplicate, one copy of which shall be kept on file in the office of the said City Engineer and shall, during office hours, be accessible for inspection by any person who may desire to inspect the same; that the said estimate shall include plans and specifications of the grading, sidewalking and curbing and of any and all culverts and bridges which it may be necessary to construct in doing said work.

And said City Engineer is further directed to furnish this Common Council with a plat and a description of the exterior boundaries of the district of lands to be affected and benefited by, and to be assessed to pay the costs and expenses of the aforesaid work or improvement.

R E S O L U T I O N N O . 2 5 9 1 0 .

BE IT RESOLVED by the Common Council of the City of San Diego, as follows:

The City Engineer is hereby directed to furnish this Common Council with plans, drawings, typical cross-sections and specifications for the paving of LARK STREET, between Lewis Street and Montecito Way, as petitioned for in Document No. 131241, on file in the office of the City Clerk of said City.

Said City Engineer is further directed to furnish a plat and a legal description of the exterior boundaries of the district of lands in said City to be affected and benefited by, and to be assessed to pay the costs and expenses of said improvement.

R E S O L U T I O N N O . 2 5 9 1 1 .

BE IT RESOLVED by the Common Council of the City of San Diego, as follows:

The City Engineer is hereby directed to furnish this Common Council with plans, drawings, typical cross-sections and specifications for the paving of FIR STREET, in The City of San Diego, California, between Front Street and Albatross Street, as petitioned for in Document No. 131352, on file in the office of the City Clerk of said City.

Said City Engineer is further directed to furnish this Common Council with a description of the exterior boundaries and a plat showing the exterior boundaries of the district of lands in said City to be affected and benefited by, and to be assessed to pay the costs and expenses of said work and improvement.

R E S O L U T I O N N O . 2 5 9 1 2 .

BE IT RESOLVED by the Common Council of the City of San Diego, as follows:

That, at the request of the Civil Service Commission, Frona Teller, employed in the office of said commission, be and she is hereby appointed a deputy city clerk, without extra compensation, for the purpose, only, of taking affidavits in connection with civil service examinations.

R E S O L U T I O N N O . 2 5 9 1 3 .

WHEREAS, the Common Council of The City of San Diego, California, did in open session on the 1st day of June, 1920, open, examine and publicly declare all sealed proposals or bids offered for doing the work ordered in Resolution No. 25493, adopted by said Common Council on the 12th day of May, 1920, wherein and whereby said Common Council did order work and improvement to be done and made upon LYTTON STREET, from a point 150 feet southeasterly from the southeasterly line of Evergreen Street to the northwesterly end of said Lytton Street; upon CHATSWORTH BOULEVARD, from the northwesterly end of Lytton Street to the southeasterly line of Catalina Boulevard; upon CATALINA BOULEVARD, from the southwesterly line of Point Loma Avenue produced to a point 431.42 feet northeasterly from the southwesterly line of Point Loma Avenue, being the termination of Chatsworth Boulevard in said Catalina Boulevard; and upon VOLTAIRE STREET, from the northwesterly line of Chatsworth Boulevard to the center line of Bolinas Street produced southwesterly, in The City of San Diego, California; which resolution is by reference thereto incorporated herein; and

WHEREAS, this Common Council deemed it for the public good to reject all proposals or bids offered for doing said work, and the said Common Council did on the 7th day of June, 1920, reject all proposals or bids offered for doing said work, NOW, THEREFORE,

BE IT RESOLVED By the Common Council of The City of San Diego as follows:

That the City Clerk of said City be, and he is hereby authorized and directed to re-advertise notice calling for sealed proposals or bids for the doing of the work described in said Resolution No. 25493, ordering the said work, as in the first instance. That said readvertising shall be done and made in strict conformity to the orders and directions contained in said Resolution No. 25493, and for the time, in the manner and in the newspaper in said Resolution No. 25493 particularly designated and ordered.

Passed and adopted by the said Common Council of the said City of San Diego, California, this 18th day of October 1920, by the following vote, to-wit: Ayes--Heilbron, Held, Stewart, Weitzel and Bruschi. Noes--None. Absent--None.

Harry K. Weitzel,
President Pro Tempore of the Common Council of the
City of San Diego, California.

I HEREBY CERTIFY that the above and foregoing Resolution was passed by the Common Council of the said City of San Diego, at the time and by the vote, above stated.

Allen H. Wright,
City Clerk of the City of San Diego, California, and Ex-Officio
Clerk of the Common Council of the City of San Diego.

(SEAL)

By Hugh A. Sanders Deputy.

R E S O L U T I O N N O . 2 5 9 1 4 .

GRANTING PERMISSION TO PROPERTY OWNER TO GRADE PORTION OF LINCOLN AVENUE
BY PRIVATE CONTRACT.

BE IT RESOLVED By the Common Council of The City of San Diego, as follows:

That in accordance with petition therefor as contained in Document No. 131275, on file in the office of the City Clerk of said City, Albert Zange be, and he is hereby granted permission to grade, by private contract, at his own expense, the south 14 feet, being the

portion of said street between the curb line and the property line, of LINCOLN AVENUE, in The City of San Diego, California, from the west line of Georgia Street to a point 100 feet west from the west line of Georgia Street.

That said grading shall be done to the official grade of said street, and in accordance with the specifications contained in Ordinance No. 3510 of the ordinances of said City.

Provided, that as a part of said work, said property owner shall construct and install sufficient and proper fences, guards and barriers to safeguard said street, and shall also construct all necessary conduits, drains, pipes, catch-basins and gutters for the proper drainage of said street, between said points.

In case any electric poles or apparatus, or any public service pipes or conduits are encountered in the course of such private improvement, the person making such improvement shall serve notice upon the person, company or corporation owning or controlling such public utilities, to lower, remove or protect the same before such private improvement shall be made.

That all of said work shall be done under the direction and to the satisfaction of the Superintendent of Streets of said City, and all surplus dirt shall be deposited at the places designated by said Superintendent of Streets.

That said work shall be commenced on or before the 1st day of November, 1920, and shall be fully completed on or before the 1st day of February, 1920.

Passed and adopted by the said Common Council of the said City of San Diego, California, this 18th day of October, 1920, by the following vote, to-wit: Ayes-- Councilmen Heilbron, Held, Stewart, Weitzel and Bruschi. Noes--None. Absent--None.

Harry K. Weitzel,

President Pro Tempore of the Common Council of the City of San Diego, California.

I HEREBY CERTIFY that the above and foregoing Resolution was passed by the Common Council of the said City of San Diego, at the time and by the vote above stated.

Allen H. Wright,

City Clerk of the City of San Diego, California, and Ex-Officio Clerk of the Common Council of said City.

(SEAL)

By Hugh A. Sanders Deputy.

RESOLUTION OF INTENTION NO. 25915.

Hunter Street.

BE IT RESOLVED By the Common Council of The City of San Diego, that the public interest and convenience of said City require the closing up of a portion of the street hereinafter mentioned; and

BE IT FURTHER RESOLVED, that it is the intention of said Common Council to order the closing up of HUNTER STREET, in The City of San Diego, California, from the west line of Randolph Street to a point distant 100 feet west from the west line of Randolph Street.

That it is not deemed necessary that any land be taken therefor.

That the exterior boundaries of the district of lands in said City to be affected by said work and improvement, and to be assessed to pay the damages, costs and expenses thereof, are described as follows, to-wit:

Beginning at a point on the west line of Randolph Street distant 50 feet south from the south line of Hunter Street; thence west on a line parallel to and distant 50 feet south from the south line of Hunter Street to a point distant 100 feet west from the west line of Randolph Street; thence north on a line parallel to and distant 100 feet west from the west line of Randolph Street and the west line of Randolph Street produced north, to a point distant 50 feet north from the north line of Hunter Street; thence east on a line parallel to and distant 50 feet north from the north line of Hunter Street to the west line of Randolph Street produced north; thence south along the west line of Randolph Street produced and the west line of Randolph Street to the point or place of beginning; excepting therefrom all public streets, roads, alleys, avenues and highways.

That THE EVENING TRIBUNE, a daily newspaper published and circulated, and of general circulation, in the said City of San Diego, be and it is hereby designated as the newspaper in which the Street Superintendent of said City shall cause to be published, in the manner and form required by law, notice of the passage of this Resolution of Intention, and the said Street Superintendent is hereby directed to cause notices of the passage of this resolution to be posted in the manner and form required by law, and to cause a notice similar in substance to be published in said newspaper for a period of ten days in the manner required by law.

Passed and adopted by the said Common Council of the said City of San Diego, California, this 18th day of October, 1920, by the following vote, to-wit: Ayes--Councilmen Heilbron, Held, Stewart, Weitzel and Bruschi. Noes--None. Absent--None.

Harry K. Weitzel,

President Pro Tempore of the Common Council of the City of San Diego, California.

I HEREBY CERTIFY that the above and foregoing Resolution of Intention was passed by the Common Council of the said City of San Diego, at the time and by the vote above stated.

Allen H. Wright,

City Clerk of the City of San Diego, California, and Ex-Officio Clerk of the Common Council of the said City of San Diego.

(SEAL)

By Hugh A. Sanders Deputy.

RESOLUTION OF INTENTION NO. 25916.

Delaware Street and Alley in block 30, University Heights.

BE IT RESOLVED By the Common Council of The City of San Diego, that the public interest and convenience of said City require the closing up of the alley and a portion of the street hereinafter mentioned; and

BE IT FURTHER RESOLVED, that it is the intention of said Common Council to order the closing up of THE ALLEY IN BLOCK 30, UNIVERSITY HEIGHTS, in The City of San Diego, California, and also ten feet on each side of DELAWARE STREET, in said City, between the north line of Madison Avenue and the south line of Golden Gate Drive.

That it is not deemed necessary that any land be taken therefor.

That the exterior boundaries of the district of lands in said City to be affected by said work and improvement, and to be assessed to pay the damages, costs and expenses thereof, are described as follows, to-wit:

Beginning at the intersection of the north line of Madison Avenue with the east line of New York Street; thence north along the east line of New York Street to the southerly line of Golden Gate Drive; thence easterly along the southerly line of Golden Gate Drive to a point distant 50 feet east from the east line of Delaware Street; thence south along a line parallel to and distant 50 feet east from the east line of Delaware Street to the north line of Madison Avenue; thence west along the north line of Madison Avenue to the point or place of beginning; excepting therefrom all public streets, roads, alleys, avenues and highways.

That THE EVENING TRIBUNE, a daily newspaper published and circulated, and of general circulation, in the said City of San Diego, be and it is hereby designated as the newspaper in which the Street Superintendent of said City shall cause to be published, in the manner and form required by law, notice of the passage of this Resolution of Intention, and the said Street Superintendent is hereby directed to cause notices of the passage of this resolution to be posted in the manner and form required by law, and to cause a notice similar in substance to be published in said newspaper for a period of ten days in the manner required by law.

Passed and adopted by the said Common Council of the said City of San Diego, California, this 18th day of October, 1920, by the following vote, to-wit: Ayes-- Councilmen Heilbron, Held, Stewart, Weitzel and Bruschi. Noes--None. Absent--None.

Harry K. Weitzel,

President Pro Tempore of the Common Council of the City of San Diego, California.

I HEREBY CERTIFY that the above and foregoing Resolution of Intention was passed by the Common Council of the said City of San Diego, at the time and by the vote above stated.

Allen H. Wright,

City Clerk of the City of San Diego, California, and Ex-Officio Clerk of the Common Council of the said City of San Diego.

(SEAL)

By Hugh A. Sanders Deputy.

RESOLUTION NO. 25917.

BE IT RESOLVED by the Common Council of the City of San Diego, as follows:

That the San Diego Consolidated Gas & Electric Company be, and it is hereby directed to install an arc light at the intersection of Lark Street and Montecito Way, as recommended by the Manager of Operation in Document No. 131438.

RESOLUTION NO. 25918.

BE IT RESOLVED by the Common Council of the City of San Diego, as follows:

That it be and is hereby determined by this Common Council that EAGLE STREET, in said City, between the south line of Sutter Street and the north line of Torrence Street, be improved between said points by the construction of cement sidewalk and curb thereon, in accordance with the specifications for such work as contained in Ordinance No. 6299 of the ordinances of said city.

That owners of property fronting upon said street between said points shall have until the 1st day of December, 1920, within which to construct sidewalk and curb thereon at private contract.

That the City Engineer be and he is hereby authorized and directed to give notice that said improvement has been decided upon, and that property owners desiring to construct sidewalk and curb by private contract must complete said work on or before the said 1st day of December, 1920.

RESOLUTION NO. 25919.

BE IT RESOLVED by the Common Council of the City of San Diego, as follows:

That Student Body of the Garfield School, be, and it is hereby granted permission to open a small store in the school building for the purpose of selling milk, cookies, candies etc. to the students, without the payment of the usual licenses and permit fees, subject to the regulations of the Board of Health.

RESOLUTION NO. 25920.

BE IT RESOLVED by the Common Council of the City of San Diego, as follows:

That the Permit Clerk in the Operating Department, be, and he is directed to issue a Free Building Permit to Trinity M. E. Church to erect a Parsonage at Grim and Thorn Streets, same to cost approximately \$8,000.00 and to be of a type approved by the Building Inspector.

RESOLUTION NO. 25921.

WHEREAS, R. H. Moulton & Company and Stephens & Company have filed with the City Treasurer of The City of San Diego a bid for the entire issue of Tide Street Improvement Bonds, which said bid is in the words and figures following, to-wit:

"San Diego, California,
October 13, 1920.

J. T. Millan, City Treasurer,
SAN DIEGO.

Dear Sir:

For the \$80,000 CITY OF SAN DIEGO TIDE STREET IMPROVEMENT 5% Bonds, denominations of \$1000 each, dated Feb. 1st, 1920, and maturing \$2000 each year from the 1st day of February 1921, to the 1st day of February, 1960, inclusive, we hereby bid you at the rate of 92.10 and accrued interest to date of delivery.

It is our understanding that these bonds have been purchased by the City Treasury of San Diego with surplus funds out of the original issue at par and accrued interest.

It is our understanding in submitting this bid, that the City Treasurer will not sell or offer for sale any other bonds of the City of San Diego for a period of ten days from date. This bid is subject to delivery to us, together with the bonds, the original or certified final opinion of John C. Thomson Esq., Attorney of New York, approving the legality of these bonds and of this issue in all respects. This bid is for immediate acceptance.

Respectfully submitted,
R. H. MOULTON & COMPANY,
STEPHENS & COMPANY
By F. B. Campbell
Agent."

FBC B

NOW, THEREFORE,

BE IT RESOLVED By the Common Council of The City of San Diego as follows:

That the said bid of R. H. Moulton & Company and Stephens & Company for the entire issue of Tide Street Improvement Bonds, as hereinabove set forth, be, and the said bid is hereby accepted.

The said Tide Street Improvement Bonds are bonds purchased by The City of San Diego out of the surplus moneys in the City Treasury, under and pursuant to the terms of Ordinance No. 7995, approved May 6, 1920, and Ordinance No. 8037, approved June 7, 1920; and J. T. Millan, City Treasurer, is hereby authorized to deliver said bonds to said R. H. Moulton & Company and Stephens & Company upon receipt by him of the amount bid for said bonds, together with accrued interest to date of delivery.

Passed and adopted by the said Common Council of the said City of San Diego, California, this 18th day of October, 1920, by the following vote, to-wit: Ayes--Councilmen

Heilbron, Held, Stewart, Weitzel and Bruschi. Noes--None. Absent--None.

Harry K. Weitzel,

President Pro Tempore of the Common Council of the City of San Diego, California.

I HEREBY CERTIFY that the above and foregoing Resolution was passed by the Common Council of the said City of San Diego, at the time and by the vote, above stated.

Allen H. Wright,

City Clerk of the City of San Diego, California, and Ex-Officio Clerk of the Common Council of the City of San Diego.

(SEAL)

By Hugh A. Sanders, Deputy.

I HEREBY CERTIFY that the above and foregoing is a full, true and correct copy of Resolutions Nos. 25908, 25909, 25910, 25911, 25912, 25913, 25914, 25915, 25916, 25917, 25918, 25919, 25920 and 25921 of the resolutions of the City of San Diego, California, as adopted by the Common Council of said City on the 18th day of October, 1920.

Allen H. Wright,

City Clerk of the City of San Diego, California.

By Y. A. Sanders Deputy.

RESOLUTION NO. 25922.

DIRECTING THE SUPERINTENDENT OF THE PURCHASING DEPARTMENT TO ADVERTISE FOR SEALED PROPOSALS OR BIDS FOR 25,000 BARRELS OF PORTLAND CEMENT TO BE USED IN THE CONSTRUCTION OF THE BARRETT DAM.

BE IT RESOLVED By the Common Council of The City of San Diego, as follows:

That the Superintendent of the Purchasing Department be, and he is hereby authorized and directed to advertise for sealed proposals or bids for the furnishing of approximately 25,000 barrels of Portland cement, to be used in the construction of the Barrett Dam; all in accordance with the specifications therefor contained in Document No. 131497 filed in the office of the City Clerk of The City of San Diego on October 20, 1920.

The notice calling for sealed proposals or bids for furnishing said material shall be posted and published for a period of not less than ten (10) days. Such notice shall be posted in a conspicuous place on or near the Council Chamber in the City Hall, and also at or near the entrance of said City Hall. Said notice shall require bids to be filed with the Superintendent of the Purchasing Department of said City on or before eleven o'clock A. M. of the 3rd day of November, 1920. Said notice shall also specify the time within which the material shall be delivered and the amount of the bond to be given for the faithful performance of the contract, and shall refer to the specifications on file in the office of the City Clerk for full details and description of said work.

In addition to the foregoing, said notice shall require each bid to be accompanied by a check, certified by a responsible bank, payable to the order of the City Clerk of said City, for an amount of not less than five per cent. (5%) of the aggregate sum of the bid and so payable as a guarantee that the bidder will enter into the proposed contract, if the same is awarded to him.

Passed and adopted by the said Common Council of the said City of San Diego, California, this 20th day of October 1920, by the following vote, to-wit: Ayes--Councilmen Heilbron, Held, Stewart, Weitzel and Bruschi. Noes--None. Absent--None.

Harry K. Weitzel,

President Pro Tempore of the Common Council of the City of San Diego, California.

I HEREBY CERTIFY that the above and foregoing Resolution was passed by the Common Council of the said City of San Diego, at the time and by the vote, above stated.

Allen H. Wright,

City Clerk of the City of San Diego, California, and Ex-Officio Clerk of the Common Council of the City of San Diego.

(SEAL)

By Hugh A. Sanders Deputy.

RESOLUTION NO. 25923.

WHEREAS, Emma S. Mills is the owner of those certain parcels or pieces of real property situated in the City of San Diego, County of San Diego, State of California, described as follows:

Lots 35 and 36 in Block 177 of University Heights; and

WHEREAS, the City of San Diego has a claim against the said property arising out of the assessment for city taxes for the years 1912, 1915, 1916, 1917, 1918 and 1919, on said property, in the sum of one hundred eighty-five and 58/100 dollars (\$185.58) for taxes, deferred interest, penalties and costs; and

WHEREAS, this Common Council is desirous of compromising the said claim against said property by accepting from said Emma S. Mills the sum of One hundred forty-six and 65/100 dollars (\$146.65) in full settlement of all taxes, interest, penalties and costs for said assessments for the years 1912, 1915, 1916, 1917, 1918 and 1919;

NOW, THEREFORE,

BE IT RESOLVED By the Common Council of The City of San Diego, as follows:

That the Tax Collector of the City of San Diego, be and he is hereby authorized and directed to accept from the said Emma S. Mills the sum of one hundred forty-six and 65/100 dollars (\$146.65) in full settlement of any and all claims which the City of San Diego may have against the above described property; provided that the said compromise amount, to-wit, one hundred forty-six and 65/100 dollars (\$146.65) is paid to the City Tax Collector within thirty (30) days from the date of the approval and adoption of this resolution.

Passed and adopted by the said Common Council of the said City of San Diego, California, this 20th day of October 1920, by the following vote, to-wit: Ayes--Councilmen Heilbron, Held, Stewart, Weitzel and Bruschi. Noes--None. Absent--None.

Harry K. Weitzel,

President Pro Tempore of the Common Council of the City of San Diego, California.

I HEREBY CERTIFY that the above and foregoing Resolution was passed by the Common Council of the said City of San Diego, at the time and by the vote, above stated.

Allen H. Wright,

City Clerk of the City of San Diego, California, and Ex-Officio Clerk of the Common Council of the City of San Diego.

(SEAL)

By Hugh A. Sanders Deputy.

RESOLUTION NO. 25924.

BE IT RESOLVED, By the Common Council of the City of San Diego, as follows:

That Wednesday, the 27th day of October, 1920, at the hour of two o'clock P. M. in the council chamber in the city hall of the city of San Diego, California, be, and the same

are hereby fixed as the time and place for hearing the protest of Mrs. Al. E. (Bessie R.) Miller, filed September 20, 1920, against the paving and otherwise improving of THIRD STREET, in said City, from the north line of University Avenue to the south line of Lewis Street, and of THE ALLEY IN BLOCK 4, OF HILLCREST, in said City, from the north line of Washington Street to the south line of Lewis Street, as particularly described in Resolution of Intention No. 25790, adopted by the Common Council on August 30, 1920.

And the City Clerk of said City is hereby directed to notify the said protestant of the time and place of hearing, in the manner provided by law.

RESOLUTION NO. 25925.

BE IT RESOLVED by the Common Council of the City of San Diego as follows:

That the Pacific Building Company be and it is hereby directed to install all water mains and hydrants in the Altadena Tract in accordance with the provisions of Ordinance No. 5677, Relating to Water Services and Rates, approved July 3, 1914.

RESOLUTION NO. 25926.

BE IT RESOLVED by the Common Council of the City of San Diego, as follows:

That the plat showing the boundaries of the district to be included in the assessment for the work and improvement on FIR STREET, in the City of San Diego, California, from the east line of Albatross Street to the west line of Front Street, be, and the same is hereby approved; and the City Clerk of said City is hereby directed to file said plat in the office of the City Engineer of said City.

RESOLUTION NO. 25927.

BE IT RESOLVED by the Common Council of the City of San Diego, as follows:

That the plat showing the boundaries of the district to be included in the assessment for the work and improvement on KALMIA STREET, from the east line of Albatross Street to the west line of First Street, in the City of San Diego, California, be, and the same is hereby approved; and the City Clerk of said City is hereby directed to file said plat in the office of the City Engineer of said City.

RESOLUTION NO. 25928.

BE IT RESOLVED by the Common Council of the City of San Diego, as follows:

That R. E. Hurlburt, be and he is hereby granted permission to do blasting on Block 278, Horton's Addition, for the purpose of levelling said block.

RESOLUTION NO. 25929.

BE IT RESOLVED by the Common Council of the City of San Diego, as follows:

That the Auditor be, and he is hereby directed to issue a license to Carter & Crance for the purpose of laying sidewalks, curbs and gutters.

I HEREBY CERTIFY that the above and foregoing is a full, true and correct copy of Resolutions Nos. 25922, 25923, 25924, 25925, 25926, 25927, 25928 and 25929 of the resolutions of the City of San Diego, California, as adopted by the Common Council of said City on the 20th day of October, 1920.

Allen H. Wright,
City Clerk of the City of San Diego, California.

By Y. A. Jacques Deputy.

RESOLUTION NO. 25930.

BE IT RESOLVED by the Common Council of the City of San Diego, as follows:

That the license heretofore granted to Jeanette Gray to conduct a massage parlor at the Cabrillo Baths, on Plaza Street (formerly Wetherby Street) be, and said license is hereby revoked and cancelled.

RESOLUTION NO. 25931.

BE IT RESOLVED by the Common Council of the City of San Diego, as follows:

That E. D. Williams be, and he is hereby appointed as a Special Policeman, without compensation, as recommended in Document No. 131505.

I HEREBY CERTIFY that the above and foregoing is a full, true and correct copy of Resolutions Nos. 25930 and 25931 of the resolutions of the City of San Diego, California, as adopted by the Common Council of said City on the 21st day of October, 1920.

Allen H. Wright,
City Clerk of the City of San Diego, California.

By Y. A. Jacques Deputy.

RESOLUTION NO. 25932.

BE IT RESOLVED by the Common Council of the City of San Diego, as follows:

That the city attorney be and he is hereby directed to investigate the present status of the Southern Counties' building in Balboa Park as to whether it was formally given to the city or only placed under the control of the park board, and also instruct this common council as to what steps are necessary to set said building aside as a municipal auditorium.

I HEREBY CERTIFY that the above and foregoing is a full, true and correct copy of Resolution No. 25932 of the resolutions of the City of San Diego, California, as adopted by the Common Council of said City on the 22nd day of November, 1920.

Allen H. Wright,
City Clerk of the City of San Diego, California.

By Y. A. Jacques Deputy.

RESOLUTION OF INTENTION NO. 25933.

RESOLUTION OF INTENTION NO. 25933.

RESOLVED, that it is the intention of the Common Council of The City of San Diego, California, to order the following street work to be done in said City, to-wit:

The paving, with an asphaltum macadam wearing surface laid upon a concrete base, of the roadway of FIR STREET, in said City, from curb line to curb line, from the east line of

Albatross Street to the west line of Front Street;

Also, as a part of said work, the reconstruction of the cement concrete curbing on the south side of said Fir Street, between the east line of Albatross Street and the west line of Front Street;

All of said work to be done as shown upon and according to the plans, drawings, typical cross-sections and specifications therefor contained in Document No. 131485, on file in the office of the City Clerk of said City, and copies of which are on file in the office of the City Engineer of said City;

All of said plans, drawings, typical cross-sections and specifications contained in said Document No. 131485 are hereby approved and adopted as the plans, drawings, typical cross-sections and specifications to be followed, in making said improvement; and by reference thereto all said plans, drawings, typical cross-sections and specifications contained in said Document No. 131485 are incorporated herein and made a part hereof.

The said Common Council hereby determines that serial bonds bearing interest at the rate of seven per cent. per annum shall be issued to represent assessments of twenty-five dollars or over for the cost of said work or improvement. Said serial bonds shall extend over a period of nine years from the second day of January next succeeding their issuance, and an even annual proportion of the principal sum thereof shall be payable by coupon, on the second day of January, every year after their date, until the whole is paid, and the interest shall be payable semi-annually, by coupon, on the second days of January and July, respectively, of each year, at the rate of seven per cent. per annum on all sums unpaid, until the whole of said principal and interest are paid. Said bonds shall be issued in accordance with the provisions of an Act of the Legislature of the State of California, entitled, "An Act to Provide a System of Street Improvement Bonds to Represent Certain Assessments for the Cost of Street Work and Improvement Within Municipalities, and also for the Payment of such Bonds," approved February 27th, 1893, and of all acts supplementary thereto, or amendatory thereof. And said Common Council hereby determines that said serial bonds shall be issued to represent the expenses of said work or improvement.

That the contemplated work of improvement, hereinbefore mentioned, is in the opinion of said Common Council of more than local and ordinary public benefit, and the expense of said work and improvement is made chargeable upon the district hereinafter described, and said Common Council does hereby declare said district to be the district benefited by said work and improvement, and to be assessed to pay the costs and expenses thereof. Said district is described as follows, to-wit: All that real property in the said City of San Diego, included within the following exterior boundary lines, to-wit:

Beginning at a point on the east line of Albatross Street distant 150 feet south from the south line of Fir Street; thence east on a line parallel to and distant 150 feet south from the south line of Fir Street to an intersection with the west line of Front Street; thence north along the west line of Front Street to a point distant 150 feet north from the north line of Fir Street; thence west on a line parallel to and distant 150 feet north from the north line of Fir Street to an intersection with the east line of Albatross Street; thence south along the east line of Albatross Street to the point or place of beginning; excepting therefrom all public streets, roads, alleys, avenues and highways.

A plat of which said district, indicating by a boundary line the extent of the territory included in said assessment district, approved by this Common Council, is on file in the office of the City Engineer of said City; reference to which is hereby made.

That the Evening Tribune, a daily newspaper published and circulated, and of general circulation, in the said City of San Diego, be, and it is hereby designated as the newspaper in which this Resolution of Intention shall be published by two insertions, and the notice of the passage thereof shall be published by two insertions, in the manner and by the persons required by law.

That the Clerk of the said City of San Diego be, and he is hereby directed to post this Resolution conspicuously for two days on or near the chamber door of the said Common Council, and to cause the same to be published by two insertions in said daily newspaper in the manner required by law.

That the Street Superintendent of the said City of San Diego shall, after the passage of this Resolution of Intention, cause to be conspicuously posted along all streets and parts of streets and other public places and rights of way where the work and improvement hereinbefore described is to be done and made, notices of the passage of this Resolution, in the manner and in the form required by law, and shall also cause a notice similar in substance to be published by two insertions in said daily newspaper, in the manner required by law, and thereupon said Superintendent of Streets shall cause to be filed in the office of the City Clerk of said City, affidavits showing the posting and publication of the said notices of street work.

That the City Clerk of said City be, and he is hereby directed, immediately upon the passage of this Resolution of Intention, to mail, with postage thereon prepaid, to each property owner whose property is to be assessed to pay the costs and expenses of said improvement, a postal card containing notice of the passage of this Resolution, designating the location and limits of the improvement provided for herein, and referring to this resolution for particulars, and stating that property belonging to such owner is to be assessed for said improvement, all in the manner, substance and form as prescribed by law; and thereupon said Clerk shall cause to be filed affidavits in proof of such mailing.

Passed and adopted by the said Common Council of the said City of San Diego, California, this 25th day of October, 1920, by the following vote, to-wit: Ayes--Councilmen Heilbron, Held, Stewart, Weitzel and Bruschi. Noes---None. Absent--None.

Harry K. Weitzel,

President Pro Tempore of the Common Council of the City of San Diego, California.

I HEREBY CERTIFY that the above and foregoing Resolution of Intention was passed by the Common Council of the said City of San Diego, at the time and by the vote above stated.

Allen H. Wright,

City Clerk of the City of San Diego, California, and Ex-Officio Clerk of the Common Council of the City of San Diego.

(SEAL)

By Hugh A. Sanders Deputy.

RESOLUTION OF INTENTION NO. 25934.

Kalmia Street.

RESOLVED, that it is the intention of the Common Council of The City of San Diego, California, to order the following street-work to be done in said City, to-wit:

The paving, with an asphaltum macadam wearing surface laid upon a concrete base, of the roadway of KALMIA STREET, in said City, from curb line to curb line, from the east line of Albatross Street to the west line of First Street (excepting the intersection of said Kalmia Street with Front Street, and also excepting that portion of the said Kalmia Street, between First Street and Front Street, occupied by the existing gutters);

Also, as a part of said work, the surfacing with an asphaltum macadam wearing surface, of the existing gutters on the south side of the roadway of said Kalmia Street, between the east line of front street and the west line of first street;

All of said work to be done as shown upon and according to the plans, drawings, typical cross-sections and specifications therefor contained in Document No. 131484, on file in the office of the City Clerk of said City, and copies of which are on file in the office of the City Engineer of said City;

All of said plans, drawings, typical cross-sections and specifications contained in said Document No. 131484 are hereby approved and adopted as the plans, drawings, typical cross-sections and specifications to be followed, in making said improvement; and by reference thereto all said plans, drawings, typical cross-sections and specifications contained in said Document No. 131484 are incorporated herein and made a part hereof.

The said Common Council hereby determines that serial bonds bearing interest at the rate of seven per cent. per annum shall be issued to represent assessments of twenty-five dollars or over for the cost of said work or improvement. Said serial bonds shall extend over a period of nine years from the second day of January next succeeding their issuance, and an even annual proportion of the principal sum thereof shall be payable by coupon, on the second day of January, every year after their date, until the whole is paid, and the interest shall be payable semi-annually, by coupon, on the second days of January and July, respectively, of each year, at the rate of seven per cent. per annum on all sums unpaid, until the whole of said principal and interest are paid. Said bonds shall be issued in accordance with the provisions of an Act of the Legislature of the State of California, entitled, "An Act to Provide a System of Street Improvement Bonds to Represent Certain Assessments for the Cost of Street Work and Improvement Within Municipalities, and also for the Payment of such Bonds," approved February 27th, 1893, and of all acts supplementary thereto, or amendatory thereof. And said Common Council hereby determines that said serial bonds shall be issued to represent the expenses of said work or improvement.

That the contemplated work of improvement, hereinbefore mentioned, is in the opinion of said Common Council of more than local and ordinary public benefit, and the expense of said work and improvement is made chargeable upon the district hereinafter described, and said Common Council does hereby declare said district to be the district benefited by said work and improvement, and to be assessed to pay the costs and expenses thereof. Said district is described as follows, to-wit: All that real property in the said City of San Diego, included within the following exterior boundary lines, to-wit:

Beginning at a point on the west line of First Street distant 150 feet north from the north line of Kalmia Street; thence west on a line parallel to and distant 150 feet north from the north line of Kalmia Street to the east line of Albatross Street; thence south along the east line of Albatross Street to a point 150 feet south from the south line of Kalmia Street; thence east on a line parallel to and distant 150 feet south from the south line of Kalmia Street to the west line of First Street; thence north along the west line of First Street to the point or place of beginning; excepting therefrom all public streets, roads, alleys, avenues and highways.

A plat of which said district, indicating by a boundary line the extent of the territory included in said assessment district, approved by this Common Council, is on file in the office of the City Engineer of said City; reference to which is hereby made.

That the Evening Tribune, a daily newspaper published and circulated, and of general circulation, in the said City of San Diego, be, and it is hereby designated as the newspaper in which this Resolution of Intention shall be published by two insertions, and the notice of the passage thereof shall be published by two insertions, in the manner and by the persons required by law.

That the Clerk of the said City of San Diego be, and he is hereby directed to post this Resolution conspicuously for two days on or near the chamber door of the said Common Council, and to cause the same to be published by two insertions in said daily newspaper in the manner required by law.

That the Street Superintendent of the said City of San Diego shall, after the passage of this Resolution of Intention, cause to be conspicuously posted along all streets and parts of streets and other public places and rights of way where the work and improvement hereinbefore described is to be done and made, notices of the passage of this Resolution, in the manner and in the form required by law, and shall also cause a notice similar in substance to be published by two insertions in said daily newspaper, in the manner required by law, and thereupon said Superintendent of Streets shall cause to be filed in the office of the City Clerk of said City, affidavits showing the posting and publication of the said notices of street work.

That the City Clerk of said City be, and he is hereby directed, immediately upon the passage of this Resolution of Intention, to mail, with postage thereon prepaid, to each property owner whose property is to be assessed to pay the costs and expenses of said improvement, a postal card containing notice of the passage of this Resolution, designating the location and limits of the improvement provided for herein, and referring to this resolution for particulars, and stating that property belonging to such owner is to be assessed for said improvement, all in the manner, substance and form as prescribed by law; and thereupon said Clerk shall cause to be filed affidavits in proof of such mailing.

Passed and adopted by the said Common Council of the said City of San Diego, California, this 25th day of October 1920, by the following vote, to-wit: Ayes--Councilmen Heilbron, Held, Stewart, Weitzel and Bruschi. Noes--None. Absent--None.

Harry K. Weitzel,

President Pro Tempore of the Common Council of the City of San Diego, California.

I HEREBY CERTIFY that the above and foregoing Resolution of Intention was passed by the Common Council of the said City of San Diego, at the time and by the vote above stated.

Allen H. Wright,

City Clerk of the City of San Diego, California, and Ex-Officio Clerk of the Common Council of the City of San Diego.

(SEAL)

By Hugh A. Sanders Deputy.

R E S O L U T I O N N O. 2 5 9 3 5.

WHEREAS, The City of San Diego on June 30th, 1920, entered into a lease with J. E. Collier, leasing to said J. E. Collier certain Pueblo Lots; and

WHEREAS, said J. E. Collier agreed to commence active work of development of said leased lands for oil, gas and other minerals, on or before ninety days after the execution of said lease; and

WHEREAS, said J. E. Collier has represented that there has been a delay in the commencement of active work owing to difficulties in obtaining drilling machinery; NOW, THEREFORE,

BE IT RESOLVED By the Common Council of The City of San Diego as follows:

That said J. E. Collier be and he is hereby granted to and until December 30th, 1920, within which to commence active work to develop the lands heretofore leased to him by said The City of San Diego, for oil, gas and other minerals.

BE IT FURTHER RESOLVED, that the City of San Diego in granting this extension of time, does not waive its right to insist that time is of the essence of the covenants agreed to be kept and performed by said J. E. Collier in said lease.

Passed and adopted by the said Common Council of the said City of San Diego, Cali-

fornia, this 25th day of October 1920, by the following vote, to-wit: Ayes--Councilmen Heilbron, Held, Stewart, Weitzel and Bruschi. Noes--None. Absent--None.

Harry K. Weitzel,

President Pro Tempore of the Common Council of the City of San Diego, California.

I HEREBY CERTIFY that the above and foregoing Resolution was passed by the Common Council of the said City of San Diego, at the time and by the vote, above stated.

Allen H. Wright,

City Clerk of the City of San Diego, California, and Ex-Officio Clerk of the Common Council of the City of San Diego.

(SEAL)

By Hugh A. Sanders Deputy.

R E S O L U T I O N N O. 2 5 9 3 6.

BE IT RESOLVED by the Common Council of the City of San Diego, as follows:

That the appointment by the Mayor of Maj. George Dany as a member of the Civil Service Commission to succeed Charles E. Burch, resigned, be and the same is hereby confirmed.

R E S O L U T I O N N O. 2 5 9 3 7.

BE IT RESOLVED by the Common Council of the City of San Diego, as follows:

That the auditor be and he is hereby authorized to issue a free license to W. H. Freeman to hold an auction sale of his own household goods and garden tools at Herman and Myrtle streets.

R E S O L U T I O N N O. 2 5 9 3 8.

BE IT RESOLVED by the Common Council of the City of San Diego, as follows:

That the city auditor be and he is hereby authorized to issue a free license to Mrs. C. Granosky to conduct a second-hand store at 111 F street.

R E S O L U T I O N N O. 2 5 9 3 9.

BE IT RESOLVED by the Common Council of the City of San Diego, as follows:

That the recommendations for dredging and improvements in the Bay of San Diego, contained in Document No. 131561 of the documents of The City of San Diego, on file in the office of the City Clerk of said City, be, and the same are hereby approved; and the Harbor Commission is hereby authorized to use its best efforts to obtain said improvements so recommended.

R E S O L U T I O N N O. 2 5 9 4 0.

BE IT RESOLVED by the Common Council of The City of San Diego, as follows:

That the bid of P. P. Princell, on behalf of R. M. Grant & Company, of Chicago, for the purchase of \$200,000.00 of Barrett Dam Bonds of The City of San Diego, in the sum of \$186,640.00, together with accrued interest to date of delivery, filed with the City Clerk of The City of San Diego on October 25th, 1920, and contained in Document No. 131552, be, and the same is hereby accepted.

AND BE IT FURTHER RESOLVED, That the City Treasurer of The City of San Diego be, and he is hereby authorized to sell to R. M. Grant & Company \$200,000.00 of Barrett Dam Bonds for the amount and according to the terms and conditions of said bid as set forth in said Document No. 131552.

Passed and adopted by the said Common Council of the said City of San Diego, California, this 25th day of October, 1920, by the following vote, to-wit: Ayes--Councilmen Heilbron, Held, Stewart, Weitzel and Bruschi. Noes--None. Absent--None.

Harry K. Weitzel,

President Pro Tempore of the Common Council of the City of San Diego, California.

I HEREBY CERTIFY that the above and foregoing Resolution was passed by the Common Council of the said City of San Diego, at the time and by the vote, above stated.

Allen H. Wright,

City Clerk of the City of San Diego, California, and Ex-Officio Clerk of the Common Council of the City of San Diego.

By Hugh A. Sanders Deputy.

I HEREBY CERTIFY that the above and foregoing is a full, true and correct copy of Resolutions Nos. 25933, 25934, 25935, 25936, 25937, 25938, 25939 and 25940 of the resolutions of the City of San Diego, California, as adopted by the Common Council of said City on the 25th day of October, 1920.

Allen H. Wright,

City Clerk of the City of San Diego, California.

By Y. Jacques Deputy.

R E S O L U T I O N N O. 2 5 9 4 1.

ACCEPTING BID OF R. M. GRANT & COMPANY FOR \$200,000.00 BARRETT DAM BONDS OF THE CITY OF SAN DIEGO.

BE IT RESOLVED By the Common Council of The City of San Diego, as follows:

That the bid of P. P. Princell, on behalf of R. M. Grant & Company, of Chicago, for the purchase of \$200,000.00 of Barrett Dam Bonds of The City of San Diego, in the sum of \$186,640.00, together with accrued interest to date of delivery, filed with the City Clerk of The City of San Diego on October 25th, 1920, and contained in Document No. 131552, be, and the same is hereby accepted.

AND BE IT FURTHER RESOLVED, That the City Treasurer of The City of San Diego be, and he is hereby authorized to sell to R. M. Grant & Company \$200,000.00 of Barrett Dam Bonds for the amount and according to the terms and conditions of said bid as set forth in said Document No. 131552.

Passed and adopted by the said Common Council of the said City of San Diego, California, this 27th day of October 1920, by the following vote, to-wit: Ayes--Councilmen Heilbron, Held, Stewart, Weitzel and Bruschi. Noes--None. Absent--None.

Harry K. Weitzel,

President Pro Tempore of the Common Council of the City of San Diego, California.

I HEREBY CERTIFY that the above and foregoing Resolution was passed by the Common Council of the said City of San Diego, at the time and by the vote, above stated.

Allen H. Wright,

City Clerk of the City of San Diego, California, and Ex-Officio
Clerk of the Common Council of the City of San Diego.
(SEAL) By Hugh A. Sanders Deputy.

R E S O L U T I O N N O. 2 5 9 4 2.

WHEREAS, Margaret L. Ridgeway is the owner of those certain parcels or pieces of real property situated in the City of San Diego, County of San Diego, State of California, and described as follows:

Lots 21 and 22, in Block 226 of Pacific Beach; and

WHEREAS, the City of San Diego has a claim against said property above described, arising out of the assessments for the city taxes for the years 1915, 1916, 1917, 1918 and 1919, on said property, in the sum of eighty-seven and 12/100 dollars (\$87.12), for taxes, deferred interest, penalties and costs; and

WHEREAS, this Common Council is desirous of compromising said claim against said property by accepting from the said Margaret L. Ridgeway the sum of sixty-nine and 29/100 dollars (\$69.29) in full settlement for all taxes, interest, penalties and costs for said assessments for the said years 1915, 1916, 1917, 1918 and 1919; NOW, THEREFORE,

BE IT RESOLVED By the Common Council of the City of San Diego as follows:

That the Tax Collector of the City of San Diego, be and he is hereby authorized and directed to accept from the said Margaret L. Ridgeway, the sum of sixty-nine and 29/100 dollars (\$69.29) in full settlement of any and all claims which the City of San Diego may have against said Lots 21 and 22 of Block 226, Pacific Beach, arising out of the taxes for the years 1915, 1916, 1917, 1918 and 1919; provided the said compromise amount, to-wit, sixty-nine and 29/100 dollars (\$69.29) is paid to the City Tax Collector within thirty (30) days from the date of the approval and adoption of this resolution.

Passed and adopted by the said Common Council of the said City of San Diego, California, this 27th day of October 1920, by the following vote, to-wit: Ayes--Councilmen Heilbron, Held, Stewart, Weitzel and Bruschi. Noes--None. Absent--None.

Harry K. Weitzel,

President Pro Tempore of the Common Council of the
City of San Diego, California.

I HEREBY CERTIFY that the above and foregoing Resolution was passed by the Common Council of the said City of San Diego, at the time and by the vote, above stated.

Allen H. Wright,

City Clerk of the City of San Diego, California, and Ex-Officio
Clerk of the Common Council of the City of San Diego.

(SEAL)

By Hugh A. Sanders Deputy.

R E S O L U T I O N N O. 2 5 9 4 3.

DIRECTING THE SUPERINTENDENT OF THE PURCHASING DEPARTMENT TO ADVERTISE
FOR SEALED PROPOSALS OR BIDS FOR THE RAISING OF CERTAIN BUILDINGS LO-
CATED ON THE TIDE LANDS.

BE IT RESOLVED By the Common Council of The City of San Diego, as follows:

That the Superintendent of the Purchasing Department be, and he is hereby authorized and directed to advertise for sealed proposals or bids for the following work, to-wit:

The furnishing of all labor, material and equipment for the raising of certain buildings located on the tide lands included within the area between California Street and Atlantic Street and between Grape Street and Maple Street, in The City of San Diego, California, proposed to be filled with material dredged from the Bay of San Diego; also the furnishing of all labor, material and equipment for the installation of all sewer, water and gas connections after the buildings have been raised, where such connections now exist. All of said work to be done in accordance with the plans and specifications therefor contained in Document No. 131444, filed in the office of the City Clerk October 18th, 1920.

The notice calling for sealed proposals or bids for said work shall be posted and published for a period of not less than ten days. Such notice shall be posted in a conspicuous place on or near the Council Chamber in the City Hall, and also at or near the entrance of said City. Said notice shall require bids to be filed with the City Clerk of said City, on or before 10 o'clock A. M., of the 10th day of November, 1920.

Said notice shall also specify the time within which the work is to be commenced and when completed, and the amount of the bond to be given for the faithful performance of the contract, and shall refer to the specifications on file in the office of the City Clerk for full details and description of said work.

In addition to the foregoing said notice shall require each bid to be accompanied by a check, certified by a responsible bank, payable to the order of the City Clerk of said City, for an amount of not less than five per cent. (5%) of the aggregate sum of the bid, and so payable as a guarantee that the bidder will enter into the proposed contract if the same is awarded to him.

Passed and adopted by the said Common Council of the said City of San Diego, California, this 27th day of October, 1920, by the following vote, to-wit: Ayes--Councilmen Heilbron, Held, Stewart, Weitzel and Bruschi. Noes--None. Absent--None.

Harry K. Weitzel,

President Pro Tempore of the Common Council of the
City of San Diego, California.

I HEREBY CERTIFY that the above and foregoing Resolution was passed by the Common Council of the said City of San Diego, at the time and by the vote, above stated.

Allen H. Wright,

City Clerk of the City of San Diego, California, and Ex-Officio
Clerk of the Common Council of the City of San Diego.

(SEAL)

By Hugh A. Sanders Deputy.

R E S O L U T I O N N O. 2 5 9 4 4.

BE IT RESOLVED by the Common Council of the City of San Diego, as follows:

That SECOND STREET, between Broadway and E Street, in The City of San Diego, California, be, and the same is hereby ordered closed to all traffic except pedestrians, fire and police vehicles, on Tuesday, November 2nd, 1920, between the hours of six o'clock P. M. and twelve o'clock midnight.

R E S O L U T I O N N O. 2 5 9 4 5.

BE IT RESOLVED by the Common Council of the City of San Diego, as follows:

That the Members of this Common Council, the City Attorney, the City Auditor, the Manager of Operation and the City Clerk be and they are hereby named as delegates to the 22nd annual meeting of the League of California Municipalities at Chico November 8 to 11, and authorized to incur the necessary expenses incident to travel and hotel accommodations.

R E S O L U T I O N N O . 2 5 9 4 6 .

BE IT RESOLVED by the Common Council of the City of San Diego, as follows:

That the Auditor be and he hereby is authorized and empowered to issue a free license to N. D. Wanemaker to peddle jewelry and curios, outside of the congested district.

R E S O L U T I O N N O . 2 5 9 4 7 .

BE IT RESOLVED by the Common Council of the City of San Diego, as follows:

That H. L. Moody, City Auditor and Assessor be and he hereby is granted Thirty Days Leave of Absence from his official duties, with permission to leave the State of California, said leave of absence to date from and after November 4th, 1920.

R E S O L U T I O N N O . 2 5 9 4 8 .

BE IT RESOLVED by the Common Council of the City of San Diego, as follows:

That Harry W. Leetch be and he hereby is appointed a Patrolman in the Police Department to fill an existing vacancy.

R E S O L U T I O N N O . 2 5 9 4 9 .

BE IT RESOLVED by the Common Council of the City of San Diego, as follows:

That the protest of Mrs. Al. E. (Bessie R.) Miller, filed September 20, 1920, against the paving and otherwise improving of Third Street in said City, from the north line of University Avenue to the south line of Lewis Street, and of the Alley in Block 4 of Hillcrest, in said City, from the north line of Washington Street to the south line of Lewis Street, as particularly described in Resolution of Intention No. 25790, adopted by the Common Council on August 30th, 1920, be, and said protest is hereby overruled and ordered denied.

R E S O L U T I O N N O . 2 5 9 5 0 .

BE IT RESOLVED by the Common Council of the City of San Diego, as follows:

That Olof Nelson be and he hereby is granted permission to do blasting on lots 1 to 4 in block 456 of C. C. Seamans Subdivision, same being at Eagle and Pennsylvania Avenue, for purpose of grading down said lots for a lawn, all subject to the usual regulations.

R E S O L U T I O N N O . 2 5 9 5 1 .

BE IT RESOLVED by the Common Council of the City of San Diego, as follows:

That the following appointments be and the same are hereby made in the San Diego Fire Department, as recommended in Document No. 131590 on file in the office of the City Clerk, to-wit:

L. E. Ryan, promoted from Fireman 3rd Class to Fireman 2nd Class to take effect October 6th, 1920.

J. J. Davis, E. F. Moore, W. P. McGuire, C. H. Lyter, G. L. Rainsberger and W. L. Shotwell, promoted from probation to Fireman 4th Class.

H. E. Benninghoven, L. M. Davis, F. G. Mack, R. A. Moree and P. Schuh appointed probation firemen.

I HEREBY CERTIFY that the above and foregoing is a full, true and correct copy of Resolutions Nos. 25941, 25942, 25943, 25944, 25945, 25946, 25947, 25948, 25949, 25950 and 25951 of the resolutions of the City of San Diego, California, as adopted by the Common Council of said City on the 27th day of October, 1920.

Allen H. Wright,

City Clerk of the City of San Diego, California.

By Y. A. Jacques Deputy.

R E S O L U T I O N N O . 2 5 9 5 2 .

Alley between blocks 1 and 2, and Alley in block 2, Crittenden's Addition, Upas Street and Seventh Street.

RESOLVED, that it is the intention of the Common Council of The City of San Diego, California, to order the following street work to be done in said City, to-wit:

The grading, to the official grade thereof, of the ALLEY BETWEEN BLOCKS 1 AND 2, CRITTENDEN'S ADDITION, in said City, for the entire width of said alley, from property line to property line, from the east line of Sixth Street to the west line of Seventh Street;

Also, as a part of said work, the paving with an asphaltic oil and rock screenings wearing surface laid upon an asphalt concrete base, of the said Alley between blocks 1 and 2, Crittenden's Addition, for the entire width of said alley, from property line to property line, from the east line of Sixth Street to the west line of Seventh Street;

Also, the grading, to the official grade thereof, of that portion of the ALLEY IN BLOCK 2, CRITTENDEN'S ADDITION, in said City, particularly described as follows, to-wit:

Beginning at the point of intersection of the east line of the alley in block 2, Crittenden's Addition with the north line of the alley between blocks 1 and 2, Crittenden's Addition; thence north along the east line of said alley in said block 2, 1.7 feet; thence west, at right angles to the last described line, 2.2 feet to a point; thence north on a line parallel to and distant 2.2 feet west from the east line of said alley 15.1 feet to a point; thence east, at right angles to the last described line, 2.1 feet to a point distant 0.1 feet west from the east line of said alley; thence northerly 64.4 feet to a point distant 0.5 feet west from the east line of said alley; thence north on a line parallel to and distant 0.5 feet west from the east line of said alley 20.9 feet to a point; thence northerly 28.0 feet to a point distant 0.8 feet west from the east line of said alley; thence northerly 21.4 feet to a point distant 0.9 feet west from the east line of said alley; thence northerly 50.2 feet to a point distant 1.2 feet west from the east line of said alley; thence northerly 24.1 feet to a point distant 0.5 feet west from the east line of said alley; thence northerly 26.1 feet to a point distant 0.1 feet west from the east line of said alley; thence northerly 74.8 feet to a point on the east line of said alley; thence west at right angles to the east line of said alley 1.0 foot to a point; thence northwesterly 19.23 feet to a point distant 4.0 feet west from the east line of said alley; thence north on a line parallel to and distant 4.0 feet west from the east line of said alley, 43.1 feet to a point; thence east, at right angles to the last described line, 4.0 feet to a point on the east line of said alley; thence north along the east line of said alley 23.7 feet to a point; thence west at right angles to the east line of said alley 3.5 feet to a point; thence north on a line parallel to and distant 3.5 feet west from the east line of said alley, 25.8 feet to a point; thence northeasterly 8.73 feet to a point on the east line of said alley; thence north along the east line of said alley 30.9 feet to a point; thence westerly on a curve whose radius is 16 feet and whose center is a point in the center of the said alley in said block 2, distant 463 feet north from the north line of the said alley between blocks 1 and 2, to an intersection with the west line of said alley in block 2; thence south along the west line of said alley 79.5 feet to a point; thence southeasterly 12.37 feet to a point distant 3.0 feet east from the west line of said alley; thence south, on a line

parallel to and distant 3.0 feet east from the west line of said alley, 59.0 feet to a point; thence southerly 61.0 feet to a point distant 2.0 feet east from the west line of said alley; thence west at right angles to the west line of said alley 2.0 feet to a point on the west line of said alley; thence southerly 13.8 feet to a point distant 0.6 feet east from the west line of said alley; thence southerly 26.1 feet to a point distant 0.7 feet east from the west line of said alley; thence southerly 24.1 feet to a point distant 0.4 feet east from the west line of said alley; thence southerly 20.0 feet to a point on the west line of said alley; thence south along the west line of said alley 180.0 feet to an intersection with the north line of the alley between blocks 1 and 2; thence east along the north line of said alley between said blocks 1 and 2, 20 feet to the point or place of beginning.

Also, as a part of said work, the paving with an asphaltic oil and rock screenings wearing surface laid upon an asphalt concrete base, of that portion of the said Alley in Block 2, Crittenden's Addition, particularly described as follows, to-wit:

Beginning at the point of intersection of the east line of the alley in block 2, Crittenden's Addition, with the north line of the alley between blocks 1 and 2, Crittenden's Addition; thence north along the east line of said alley in said block 2, 1.7 feet; thence west, at right angles to the last described line, 2.2 feet to a point; thence north on a line parallel to and distant 2.2 feet west from the east line of said alley 15.1 feet to a point; thence east at right angles to the last described line, 2.1 feet to a point distant 0.1 feet west from the east line of said alley; thence northerly 64.4 feet to a point distant 0.5 feet west from the east line of said alley; thence north on a line parallel to and distant 0.5 feet west from the east line of said alley 20.9 feet to a point; thence northerly 28.0 feet to a point distant 0.8 feet west from the east line of said alley; thence northerly 21.4 feet to a point distant 0.9 feet west from the east line of said alley; thence northerly 50.2 feet to a point distant 1.2 feet west from the east line of said alley; thence northerly 24.1 feet to a point distant 0.5 feet west from the east line of said alley; thence northerly 26.1 feet to a point distant 0.1 feet west from the east line of said alley; thence northerly 74.8 feet to a point on the east line of said alley; thence west at right angles to the east line of said alley 1.0 foot to a point; thence northwesterly 19.23 feet to a point distant 4.0 feet west from the east line of said alley; thence north on a line parallel to and distant 4.0 feet west from the east line of said alley, 43.1 feet to a point; thence east, at right angles to the last described line, 4.0 feet to a point on the east line of said alley; thence north along the east line of said alley 23.7 feet to a point; thence west at right angles to the east line of said alley 3.5 feet to a point; thence north on a line parallel to and distant 3.5 feet west from the east line of said alley, 25.8 feet to a point; thence northeasterly 8.73 feet to a point on the east line of said alley; thence north along the east line of said alley 30.9 feet to a point; thence westerly on a curve whose radius is 16 feet and whose center is a point in the center of the said alley in said block 2, distant 463 feet north from the north line of the said alley between blocks 1 and 2, to an intersection with the west line of said alley in block 2; thence south along the west line of said alley 79.5 feet to a point; thence southeasterly 12.37 feet to a point distant 3.0 feet east from the west line of said alley; thence south on a line parallel to and distant 3.0 feet east from the west line of said alley 59.0 feet to a point; thence southerly 61.0 feet to a point distant 2.0 feet east from the west line of said alley; thence west at right angles to the west line of said alley 2.0 feet to a point on the west line of said alley; thence southerly 13.8 feet to a point distant 0.6 feet east from the west line of said alley; thence southerly 26.1 feet to a point distant 0.7 feet east from the west line of said alley; thence southerly 24.1 feet to a point distant 0.4 feet east from the west line of said alley; thence southerly 20.0 feet to a point on the west line of said alley; thence south along the west line of said alley 180.0 feet to an intersection with the north line of the alley between blocks 1 and 2; thence east along the north line of said alley between said blocks 1 and 2, 20 feet to the point or place of beginning.

Also, as a part of said work, the construction across the said alley in said block 2 of Crittenden's Addition, at the northerly end of the pavement above described, of 19 feet of cement concrete curbing;

Also, as a part of said work, the construction of one ten-inch double-strength cement pipe culvert, 19 feet in length, together with concrete headwall and appurtenances, in the said alley in block 2 of Crittenden's Addition, said culvert commencing at a point 479 feet north from the intersection of the center line of said alley in block 2 of Crittenden's Addition with the north line of the alley between said blocks 1 and 2 of Crittenden's Addition, and extending northerly a distance of 19 feet;

Also, the paving, with an asphalt concrete wearing surface laid upon an asphalt concrete base, of the roadway of UPAS STREET, in said City, from curb line to curb line, from the east line of Fifth Street to the west line of Balboa Park, and also, the paving, with an asphaltic oil and rock screenings wearing surface laid upon an asphalt concrete base, of all that portion of the roadway of UPAS STREET, in said City, between the north line of Balboa Park and the northerly curb line of said Upas Street, from the east line of Sixth Street produced to the west line of Seventh Street produced (excepting a portion of said roadway three feet in width on the northerly side of said Upas Street, adjacent to the curb line, between a point 100 feet east from the east line of Sixth Street produced and a point 114 feet east from the east line of Sixth Street produced, and also excepting a portion of said roadway three feet in width on the northerly side of said Upas Street, adjacent to the curb line, between a point 203.7 feet east from the east line of Sixth Street produced and a point 214.2 feet east from the east line of Sixth Street produced, and also excepting the portion of said roadway occupied by the existing gutters);

Also, as a part of said work, the paving with an asphaltic oil and rock screenings wearing surface laid upon an asphalt concrete base of that portion of the roadway of the termination of Sixth Street in said Upas Street, lying between the east line of Sixth Street produced south and a line described as follows; Beginning at the intersection of the west curb line of Sixth Street with the north line of Upas Street produced west; thence south along the west curb line of Sixth Street a distance of 8 feet; thence southeasterly to a point on the north line of Balboa Park distant 5 feet east from the northwest corner thereof;

Also, as a part of said work, the paving with an asphaltic oil and rock screenings wearing surface laid upon an asphalt concrete base of that portion of the roadway of the termination of Seventh Street in said Upas Street, particularly described as follows: Beginning at the intersection of the north line of Balboa Park with the west line of Seventh Street produced south; thence east along the north line of Balboa Park to a point distant 31.2 feet west from the east line of Seventh Street produced south; thence northeasterly to a point on the east line of Seventh Street produced south distant 7.9 feet south from the north line of Upas Street; thence north along the east line of Seventh Street produced south and the east line of Seventh Street to a point 8.5 feet north from the north line of Upas Street; thence southwesterly to a point on the east curb line of Seventh Street distant 5.6 feet south from the north line of Upas Street produced west; thence west a distance of 2.3 feet to the west line of the existing gutter on the east side of Seventh Street; thence north along the west line of said existing gutter to the north line of Upas Street produced west; thence west along the north line of Upas Street produced to the east line of the existing gutter on the west side of said Seventh Street; thence southwesterly and west along the southeasterly and south line of the existing gutter to the west line of Seventh Street

produced south; thence south along said west line of Seventh Street produced to the point or place of beginning;

Also, as a part of said work, the surfacing, with an asphaltic oil and rock screenings wearing surface, of the existing gutters on the northerly side of the roadway of the said Upas Street, between a point 214.2 feet east from the east line of Sixth Street produced and the east line of Seventh Street produced;

Also, as a part of said work, the construction of cement concrete curbing on the north side of the said Upas Street, between the east line of Sixth Street produced and a point 100 feet east from the east line of Sixth Street produced; and also, the construction of 35 feet of cement concrete curbing across the said Upas Street, said curbing being located on a line particularly described as follows: Beginning at the intersection of the west curb line of Sixth Street with the north line of Upas Street produced west; thence south along the west curb line of Sixth Street a distance of 8 feet; thence southeasterly to a point on the north line of Balboa Park distant 5 feet east from the northwest corner thereof;

Also, as a part of said work, the construction of a cement concrete sidewalk, 5 feet in width, across the said Upas Street, the southwesterly line of said sidewalk being particularly described as follows: Beginning at the northwest corner of Balboa Park; thence northwesterly to the intersection of the west line of Sixth Street with the north line of Upas Street produced west;

Also, the paving, with an asphaltic oil and rock screenings wearing surface laid upon an asphalt concrete base, of the roadway of SEVENTH STREET, from curb line to curb line, from the north line of Upas Street to a point 681.5 feet north from the north line of Upas Street, including that portion of the said Seventh Street between the easterly curb line and the easterly property line, from a point 354.5 feet north from the north line of Upas Street to a point 429.6 feet north from the north line of Upas Street, and also including that portion of the said Seventh Street between the easterly curb line and the easterly property line, from a point 454.5 feet north from the north line of Upas Street to a point 469.8 feet north from the north line of Upas Street (excepting that portion of the roadway of said Seventh Street occupied by the existing gutters);

Also, as a part of said work, the surfacing, with an asphaltic oil and rock screenings wearing surface, of the existing gutters on each side of the said Seventh Street, between the north line of Upas Street and a point 681.5 feet north from the north line of Upas Street; and also, the surfacing, with an asphaltic oil and rock screenings wearing surface laid upon the existing concrete base, of the termination of the alley lying between blocks 1 and 2, Crittenden's Addition, in said Seventh Street, between the west curb line of said Seventh Street and the west property line of said Seventh Street;

All of said work to be done as shown upon and according to the plans, drawings, typical cross-sections and specifications therefor contained in Document No. 130811, on file in the office of the City Clerk of said City, and copies of which are on file in the office of the City Engineer of said City;

All of said plans, drawings, typical cross-sections and specifications contained in said Document No. 130811 are hereby approved and adopted as the plans, drawings, typical cross-sections and specifications to be followed in making said improvement; and by reference thereto all said plans, drawings, typical cross-sections and specifications contained in said Document No. 130811 are incorporated herein and made a part hereof.

The said Common Council hereby determines that serial bonds bearing interest at the rate of seven per cent. per annum shall be issued to represent assessments of twenty-five dollars or over for the cost of said work or improvement. Said serial bonds shall extend over a period of nine years from the second day of January next succeeding their issuance, and an even annual proportion of the principal sum thereof shall be payable by coupon, on the second day of January, every year after their date, until the whole is paid, and the interest shall be payable semi-annually, by coupon, on the second days of January and July, respectively, of each year, at the rate of seven per cent. per annum on all sums unpaid, until the whole of said principal and interest are paid. Said bonds shall be issued in accordance with the provisions of an Act of the Legislature of the State of California, entitled, "An Act to Provide a System of Street Improvement Bonds to Represent Certain Assessments for the Cost of Street Work and Improvement Within Municipalities, and also for the Payment of such Bonds," approved February 27th, 1893, and of all acts supplementary thereto, or amendatory thereof. And said Common Council hereby determines that said serial bonds shall be issued to represent the expenses of said work or improvement.

That the contemplated work of improvement, hereinbefore mentioned, is in the opinion of said Common Council of more than local and ordinary public benefit, and the expense of said work and improvement is made chargeable upon the district hereinafter described, and said Common Council does hereby declare said district to be the district benefited by said work and improvement, and to be assessed to pay the costs and expenses thereof. Said district is described as follows, to-wit: All that real property in the said City of San Diego, included within the following exterior boundary lines, to-wit:

Beginning at the intersection of the east line of Fifth Street with the north line of Horton's Addition; thence south along the east line of Fifth Street, to the southwest corner of lot A, Block 387, of said Horton's Addition; thence east along the south line of Lots A and L, of said Block 387, of Horton's Addition, to the west line of Balboa Park; thence continuing east on a line being the south line of Lot L, of said Block 387, produced east, to an intersection of a line drawn parallel to and distant 150 feet east from the east line of Seventh Street produced south; thence north on a line parallel to and distant 150 feet east from the east line of Seventh Street produced south and the east line of Seventh Street, to a point distant 75 feet south from the south line of Brookes Avenue; thence west on a line parallel to and distant 75 feet south from the south line of Brookes Avenue, to the northwest corner of Lot 29, Block 2, of Crittenden Addition; thence southwesterly to the northeast corner of Lot 20, of said Block 2, of said Crittenden Addition; thence west along the north line of said Lot 20, Block 2, Crittenden Addition, to the east line of Sixth Street; thence southwesterly to the northeast corner of Lot 12, Block 5, Loma Grande; thence west along the north line of said Lot 12, Block 5, Loma Grande, to the northwest corner thereof; thence south along the west line of Lots 12, 11, 10 and 9, of said Block 5, Loma Grande, to the north line of Horton's Addition; thence west along the north line of Horton's Addition to the point or place of beginning; excepting therefrom all public streets, roads, alleys, avenues and highways. A plat of which said district, indicating by a boundary line the extent of the territory included in said assessment district, approved by this Common Council, is on file in the office of the City Engineer of said city, reference to which is hereby made.

It is hereby determined and declared that that certain piece or parcel of land included within the assessment district hereinbefore described, lying south of the north line of Balboa Park, which piece or parcel of land is particularly bounded and described as follows, to-wit: Commencing at the northwest corner of Balboa Park, in said City; thence south along the west line of Balboa Park, to the southeast corner of Lot L, Block 387, Horton's Addition; thence east on a line being the south line of said Lot L, Block 387, Horton's Addition, produced east, to an intersection of a line drawn parallel to and distant 150 feet east from the east line of seventh street produced south; thence north on a line parallel to

and distant 150 feet east from the east line of Seventh Street produced south, to the north line of Balboa Park; thence west along the north line of Balboa Park to the point or place of beginning; belongs to and is the property of The City of San Diego, and that the whole of said piece or parcel of land is in actual public use in the performance of a public function as and for a public park of said City. It is hereby further determined and declared that said parcel of land shall be omitted from the assessment to be made to cover the costs and expenses of the said work or improvement, and that the total cost and expense of all work done under and in pursuance of this resolution of intention shall be assessed on the remaining lots, pieces or parcels of land lying within the limits of the said assessment district, without regard to said omitted piece or parcel of land.

That the Evening Tribune, a daily newspaper published and circulated, and of general circulation, in the said City of San Diego, be, and it is hereby designated as the newspaper in which this Resolution of Intention shall be published by two insertions, and the notice of the passage thereof shall be published by two insertions, in the manner and by the persons required by law.

That the Clerk of the said City of San Diego be, and he is hereby directed to post this Resolution conspicuously for two days on or near the chamber door of the said Common Council, and to cause the same to be published by two insertions in said daily newspaper in the manner required by law.

That the Street Superintendent of the said City of San Diego shall, after the passage of this Resolution of Intention, cause to be conspicuously posted along all streets and parts of streets and other public places and rights of way where the work and improvement hereinbefore described is to be done and made, notices of the passage of this Resolution, in the manner and in the form required by law, and shall also cause a notice similar in substance to be published by two insertions in said daily newspaper in the manner required by law, and thereupon said Superintendent of Streets shall cause to be filed in the office of the City Clerk of said City, affidavits showing the posting and publication of the said notices of street work.

That the City Clerk of said City be, and he is hereby directed, immediately upon the passage of this Resolution of Intention, to mail, with postage thereon prepaid, to each property owner whose property is to be assessed to pay the costs and expenses of said improvement, a postal card containing notice of the passage of this Resolution, designating the location and limits of the improvement provided for herein, and referring to this resolution for particulars, and stating that property belonging to such owner is to be assessed for said improvement, all in the manner, substance and form as prescribed by law; and thereupon said Clerk shall cause to be filed affidavits in proof of such mailing.

Passed and adopted by the said Common Council of the said City of San Diego, California, this 1st day of November 1920, by the following vote, to-wit: Ayes--Councilmen Bruschi, Heilbron, Held, Stewart and Weitzel. Noes--None. Absent--None.

Harry K. Weitzel,

President Pro Tempore of the Common Council of the City of San Diego, California.

I HEREBY CERTIFY that the above and foregoing Resolution of Intention was passed by the Common Council of the said City of San Diego, at the time and by the vote above stated.

Allen H. Wright,

City Clerk of the City of San Diego, California, and Ex-Officio Clerk of the Common Council of the City of San Diego.

(SEAL)

By Hugh A. Sanders Deputy.

RESOLUTION OF INTENTION NO. 25953.

Dulany Lane.

BE IT RESOLVED By the Common Council of The City of San Diego, that the public interest and convenience of said City require the closing up of a certain street hereinafter mentioned; and

BE IT FURTHER RESOLVED, that it is the intention of said Common Council to order the closing up of DULANY LANE, in Seaside Subdivision, in La Jolla Park, in The City of San Diego, California.

That it is not deemed necessary that any land be taken therefor.

That the exterior boundaries of the district of lands in said City to be affected by said work and improvement, and to be assessed to pay the damages, costs and expenses thereof, are described as follows:

Beginning at the intersection of the easterly line of Coast Boulevard with the division line between lots 16 and 17, of Seaside Subdivision; thence southeasterly along the division line between said lots 16 and 17 to an intersection with the northwesterly line of Coast Boulevard South; thence northeasterly along the northwesterly line of Coast Boulevard South to an intersection with the division line between lots 1 and 2, of said Seaside Subdivision; thence northwesterly along the division line between said lots 1 and 2, to an intersection with the southerly line of Jenner Street; thence westerly and southerly along the southerly and easterly lines of Jenner Street and Coast Boulevard, respectively, to the point or place of beginning; excepting therefrom all public streets, roads, alleys, avenues and highways.

Said Seaside Subdivision being according to Map thereof No. 1712 on file in the office of the County Recorder of San Diego County, California.

That THE EVENING TRIBUNE, a daily newspaper published and circulated, and of general circulation, in the said City of San Diego, be and it is hereby designated as the newspaper in which the Street Superintendent of said City shall cause to be published, in the manner and form required by law, notice of the passage of this Resolution of Intention, and the said Street Superintendent is hereby directed to cause notices of the passage of this resolution to be posted in the manner and form required by law, and to cause a notice similar in substance to be published in said newspaper for a period of ten days in the manner required by law.

Passed and adopted by the said Common Council of the said City of San Diego, California, this 1st day of November 1920, by the following vote, to-wit: Ayes--Councilmen Bruschi, Heilbron, Held, Stewart and Weitzel. Noes--None. Absent--None.

Harry K. Weitzel,

President Pro Tempore of the Common Council of the City of San Diego, California.

I HEREBY CERTIFY that the above and foregoing Resolution of Intention was passed by the Common Council of the said City of San Diego, at the time and by the vote above stated.

Allen H. Wright,

City Clerk of the City of San Diego, California, and Ex-Officio Clerk of the Common Council of the said City of San Diego.

(SEAL)

By Hugh A. Sanders Deputy.

RESOLUTION ORDERING WORK NO. 25954.

Third Street and Alley in Block 4, Hillcrest.

RESOLVED By the Common Council of The City of San Diego, California, that the public interest and convenience require the work hereinafter described to be done, and therefore the said Common Council hereby orders the following street work to be done, to-wit:

All the street work described in Resolution of Intention No. 25790, adopted by the Common Council on August 30, 1920, and on file in the office of the City Clerk of said City, for the improvement of THIRD STREET, in said City, from the north line of University Avenue to the south line of Lewis Street, and of THE ALLEY IN BLOCK 4, OF HILLCREST, in said City, from the north line of Washington Street to the south line of Lewis Street.

For a description of the work reference is hereby made to said Resolution of Intention No. 25790.

All of said street work to be done as shown upon and according to the plans, drawings, typical cross-sections and specifications therefor contained in Document No. 129624, on file in the office of the City Clerk of said City, and copies of which are on file in the office of the City Engineer of said City; and by reference thereto all said plans, drawings, typical cross-sections and specifications contained in said Document No. 129624 are incorporated herein and made a part hereof.

The costs and expenses of said work and improvement are to be assessed upon the district which is more particularly described in said Resolution of Intention No. 25790.

The said Common Council determined that serial bonds to extend over a period of nine years from the second day of January next succeeding their issuance, bearing interest at the rate of seven per cent. per annum, shall be issued to represent assessments of twenty-five dollars or over for the costs of said work or improvement.

For further particulars, reference is hereby made to said Resolution of Intention No. 25790.

The EVENING TRIBUNE, a daily newspaper published and circulated and of general circulation in said City of San Diego, is hereby designated as the newspaper in which this Resolution Ordering Work, and the notice of said work inviting sealed proposals for doing the same, shall be published, in the manner and form, and by the persons required by law.

The Clerk of the said City of San Diego is hereby directed to post conspicuously for five days, on or near the chamber door of the said Common Council, in the manner and form required by law, a notice with specifications inviting sealed proposals or bids for doing said work; and said Clerk is hereby directed to publish, for two days in said newspaper in the manner and form required by law, a notice of said work, inviting sealed proposals or bids for doing the said work, and referring to the specifications posted or on file. Said notice shall require either a certified check or bond, as prescribed by law, for an amount not less than ten per cent. of the aggregate of the proposal.

Said Clerk of the said City of San Diego is also directed to publish for two days in said newspaper, in the manner required by law, this resolution ordering work.

Passed and adopted by the Common Council of the said City of San Diego, California, this 1st day of November 1920 by the following vote, to-wit: Ayes--Councilmen Bruschi, Heilbron, Held, Stewart and Weitzel. Noes--None. Absent--None.

Harry K. Weitzel,

President Pro Tempore of the Common Council of the
City of San Diego, California.

I HEREBY CERTIFY that the above and foregoing Resolution Ordering Work was passed by the Common Council of the said City of San Diego, at the time and by the vote, above stated.

Allen H. Wright,

City Clerk of the City of San Diego, California, and Ex-Officio
Clerk of the Common Council of the said City of San Diego.

By Hugh A. Sanders Deputy.

(SEAL)

RESOLUTION NO. 25955.

WHEREAS, the City Clerk of The City of San Diego, California, did, pursuant to direction of the Common Council of said City, advertise for sealed proposals or bids for doing the work ordered in Resolution No. 25763, adopted by said Common Council on the 18th day of August, 1920, and in which said resolution said Common Council did order work and improvement to be done upon BANCROFT STREET, from the south line of Elm Street to the north line of Grape Street, and upon GRAPE STREET, from the west line of Bancroft Street to the west line produced north of Thirty-second Street, in The City of San Diego, California, which said resolution is by reference thereto incorporated herein and made a part hereof; and

WHEREAS, no sealed proposals or bids, or any bids, were offered for the doing of said work; and

WHEREAS, this Common Council deems it for the public good to readvertise for sealed proposals or bids for doing said work, NOW, THEREFORE,

BE IT RESOLVED By the Common Council of The City of San Diego, as follows:

That the City Clerk of said City be, and he is hereby authorized and directed to readvertise notice calling for sealed proposals or bids for the doing of the work described in said Resolution No. 25763, ordering the said work, as in the first instance. That said readvertising shall be done and made in strict conformity to the orders and directions contained in said Resolution No. 25763, and for the time, in the manner and in the newspaper in said Resolution No. 25763 particularly designated and ordered.

Passed and adopted by the said Common Council of the said City of San Diego, California, this 1st day of November 1920, by the following vote, to-wit: Ayes--Councilmen Bruschi, Heilbron, Held, Stewart and Weitzel. Noes--None. Absent--None.

Harry K. Weitzel,

President Pro Tempore of the Common Council of the
City of San Diego, California.

I HEREBY CERTIFY that the above and foregoing Resolution was passed by the Common Council of the said City of San Diego, at the time and by the vote, above stated.

Allen H. Wright,

City Clerk of the City of San Diego, California, and Ex-Officio
Clerk of the Common Council of the City of San Diego.

By Hugh A. Sanders Deputy.

(SEAL)

RESOLUTION NO. 25956.

BE IT RESOLVED by the Common Council of the City of San Diego, as follows:

That the plat showing the boundaries of the district to be included in the assessment for the work and improvement on INDIANA STREET, in the City of San Diego, California, from a line drawn between the northwest corner of block 250, University Heights and the northerly corner of block 248, University Heights, to the southerly line of Myrtle Avenue, be, and the same is hereby approved; and the City Clerk of said City is hereby directed to file said plat in the office of the City Engineer of said City.

RESOLUTION NO. 25957.

BE IT RESOLVED by the Common Council of the City of San Diego, as follows:
That a majority of the members of the Common Council of The City of San Diego, be and they are hereby authorized and directed to enter into a lease with Mrs. S. B. Ames, for the leasing to said Mrs. S. B. Ames, of Lot 151, Morena, for a period of one year beginning September 13th, 1920, at a term rental of one hundred and fifty and 59/100 dollars (\$150.59).

RESOLUTION NO. 25958.

BE IT RESOLVED by the Common Council of the City of San Diego, as follows:
That the plan and drawing for the cement concrete wall and iron railing to be constructed on the north side of SPRUCE STREET, in The City of San Diego, California, between the west line of Front Street and a point 160 feet west from the west line of Front Street, as contained in Document No. 131297, filed in the office of the City Clerk of said City on October 6, 1920, be, and the same are hereby approved.

RESOLUTION NO. 25959.

BE IT RESOLVED by the Common Council of the City of San Diego, as follows:
The City Engineer is hereby directed to furnish plans, drawings, typical cross-sections and specifications for the construction of a main sewer line in the alleys in blocks 3 and 13, La Jolla Park, in The City of San Diego.
Said City Engineer is further directed to furnish this Common Council with a plat and a description of the exterior boundaries of the district of lands in said City to be affected and benefited by, and to be assessed to pay the costs and expenses of said improvement.

RESOLUTION NO. 25960.

BE IT RESOLVED by the Common Council of the City of San Diego, as follows:
That the Auditor be, and he is hereby directed to issue a license to Ed. R. Martin for the purpose of operating an auto stage line between Encanto and the center of the City of San Diego by way of Market Street, Pearl Heights and Beverly, pending the decision of the Railroad Commission as to running over route outside of the city limits. Said petitioner to pay for said license at the rate of \$25.00 per year for each car, and to furnish a schedule to be maintained to the License Inspector.

RESOLUTION NO. 25961.

BE IT RESOLVED by the Common Council of the City of San Diego, as follows:
That the San Diego Eucalyptus Co., be and it is hereby granted permission to store firewood on a vacant lot at the northeast corner of 5th and L Streets, as petitioned for in Document No. 131570.

RESOLUTION NO. 25962.

BE IT RESOLVED by the Common Council of the City of San Diego, as follows:
That the City Engineer be, and he is hereby directed to furnish this Common Council with elevations to establish the grade on HAWK STREET, between the south line of Hunter Street and a point south therefrom as far as practicable.

RESOLUTION NO. 25963.

BE IT RESOLVED by the Common Council of the City of San Diego, as follows:
That the Auditor be, and he is hereby directed to issue a license to A. A. Zimmerman for the purpose of laying sidewalks, curbs and gutters.

RESOLUTION NO. 25964.

BE IT RESOLVED by the Common Council of the City of San Diego, as follows:
That the compensation to be paid to election officers at the Special Election to be held in this city on December 7th, 1920, be and it is hereby fixed at \$4.00 per person serving at such election, and the rental to be paid for polling places for said election be, and it is hereby fixed at \$5.00 for each such place used for said purpose.

RESOLUTION NO. 25965.

BE IT RESOLVED by the Common Council of the City of San Diego, as follows:
That the Manager of Operation be, and he is hereby directed to look into and report to this Common Council what he can do with materials on hand or available at this time to relieve the water shortage situation at Encanto.

I HEREBY CERTIFY that the above and foregoing is a full, true and correct copy of Resolutions Nos. 25952, 25953, 25954, 25955, 25956, 25957, 25958, 25959, 25960, 25961, 25962, 25963, 25964 and ~~25965~~ of the resolutions of the City of San Diego, California, as adopted by the Common Council of said City on the 1st day of November, 1920.

Allen H. Wright,
City Clerk of the City of San Diego, California.

By Y. A. Jacques Deputy.

RESOLUTION NO. 25966.

BE IT RESOLVED by the Common Council of the City of San Diego, as follows:
That the Robert E. Lee Hotel be, and it is hereby granted permission to reserve a space of twenty (20) feet in front of the entrance to said hotel on 3rd Street, and the Manager of Operation be, and he is hereby directed to mark said space in such manner as to designate the space granted, upon payment by the said Robert E. Lee Hotel of the actual cost of said marking.

RESOLUTION NO. 25967.

BE IT RESOLVED by the Common Council of the City of San Diego, as follows:
That H. D. Ihrig, be, and he is hereby appointed as Chauffeur in Police Department, as recommended by the Chief of Police in Document No. 131709.

RESOLUTION NO. 25968.

BE IT RESOLVED by the Common Council of the City of San Diego, as follows:
That J. A. Boyd be, and he is hereby appointed a Special Policeman, without compensation, as recommended by the Chief of Police in Document No. 131710.

R E S O L U T I O N N O . 2 5 9 6 9 .

BE IT RESOLVED by the Common Council of the City of San Diego, as follows:

That the Auditor be, and he is hereby directed to issue a license to Fifield-Welsh Co. to lay sidewalks, curbs and gutters.

R E S O L U T I O N N O . 2 5 9 7 0 .

BE IT RESOLVED by the Common Council of the City of San Diego, as follows:

That the Committee in charge of the entertainment of Governor Stephens in connection with the enlistment campaign for the U. S. S. California, be, and it is hereby granted permission to conduct a parade on Friday, November 5th, 1920; subject to regulation by the Police Department.

I HEREBY CERTIFY that the above and foregoing is a full, true and correct copy of Resolutions Nos. 25966, 25967, 25968, 25969 and 25970 of the resolutions of the City of San Diego, California, as adopted by the Common Council of said City on the 3rd day of November, 1920.

Allen H. Wright,
City Clerk of the City of San Diego, California.

By Y. Jacques Deputy.

R E S O L U T I O N N O . 2 5 9 7 1 .

WHEREAS, this Common Council has learned of the death of Charles E. Sumner, President of the Board of Water Commissioners of The City of San Diego, which took place in this City on November 7th, 1920; and

WHEREAS, ever since Mr. Sumner has made San Diego his home, and during the period of his official connection with The City of San Diego, he has devoted himself to the civic betterment of the municipality and in aid of the citizens thereof; and

WHEREAS, Mr. Sumner ever proved himself to be a loyal, patriotic citizen of San Diego; and

WHEREAS, this Common Council is of the opinion that by reason of the death of Mr. Sumner The City of San Diego has suffered a loss not only in being deprived of the services of an active, energetic official, but also has had taken away one of the foremost citizens who has manifested a deep interest in the success of San Diego; NOW, THEREFORE,

BE IT RESOLVED By the Common Council of The City of San Diego, as follows:

That the Common Council takes this means of expressing the sorrow of the officers and citizens of The City of San Diego over the death of Charles E. Sumner, President of the Board of Water Commissioners of said City, and of conveying to the wife of Mr. Sumner and to the members of his family the sympathy of each officer of The City of San Diego.

BE IT FURTHER RESOLVED, that the City Clerk be, and he is hereby directed to cause this resolution to be entered upon the minutes of this Common Council, and that a copy of the same be transmitted to Mrs. Charles E. Sumner.

Passed and adopted by the said Common Council of the said City of San Diego, California, this 15th day of November 1920, by the following vote, to-wit: Ayes--Councilmen Heilbron, Held, Stewart, and Bruschi. Noes--None. Absent--Councilman Weitzel.

Fred A. Heilbron,

President Pro Tempore of the Common Council of the
City of San Diego, California.

I HEREBY CERTIFY that the above and foregoing Resolution was passed by the Common Council of the said City of San Diego, at the time and by the vote, above stated.

Allen H. Wright,

City Clerk of the City of San Diego, California, and Ex-Officio
Clerk of the Common Council of the City of San Diego.

(SEAL)

By Hugh A. Sanders Deputy.

R E S O L U T I O N N O . 2 5 9 7 2 .

BE IT RESOLVED By the Common Council of The City of San Diego, as follows:

That the bid of the Union Oil Company of California, a corporation, for a franchise to erect, construct, maintain and operate oil pipe lines on certain streets of The City of San Diego, in the sum of five hundred dollars (\$500.00) be, and the same is hereby accepted, and the said franchise is hereby struck off, sold and awarded to the said Union Oil Company of California upon the terms and conditions set forth in said bid, and upon such terms and conditions as may be prescribed by the ordinance granting said franchise.

BE IT FURTHER RESOLVED, that the City Attorney of The City of San Diego be, and he is hereby authorized and directed to prepare and submit to this Common Council a form of ordinance granting said franchise.

Passed and adopted by the said Common Council of the said City of San Diego, California, this 15th day of November 1920, by the following vote, to-wit: Ayes--Councilmen Heilbron, Held, Stewart and Bruschi. Noes--None. Absent--Councilman Weitzel.

Fred A. Heilbron,

President Pro Tempore of the Common Council of the
City of San Diego, California.

I HEREBY CERTIFY that the above and foregoing Resolution was passed by the Common Council of the said City of San Diego, at the time and by the vote, above stated.

Allen H. Wright,

City Clerk of the City of San Diego, California, and Ex-Officio
Clerk of the Common Council of the City of San Diego.

(SEAL)

By Hugh A. Sanders Deputy.

R E S O L U T I O N N O . 2 5 9 7 3 .

BE IT RESOLVED by the Common Council of the City of San Diego, as follows:

That the plat showing the boundaries of the district to be included in the assessment for the work and improvement on J STREET, in The City of San Diego, California, from the east line of 25th Street to the west line of 26th Street, be, and the same is hereby approved; and the City Clerk of said City is hereby directed to file said plat in the office of the City Engineer of said City.

R E S O L U T I O N N O . 2 5 9 7 4 .

BE IT RESOLVED by the Common Council of the City of San Diego, as follows:

The City Engineer is hereby directed to furnish plans, drawings, typical cross-sections and specifications for the construction of a system of sewers in Allen Terrace, in The City of San Diego, California.

Said City Engineer is further directed to furnish a plat and a description of the district of lands in said City to be affected and benefitted by, and to be assessed to pay the costs and expenses of the said improvement.

R E S O L U T I O N N O. 25975.

BE IT RESOLVED by the Common Council of the City of San Diego, as follows:

That the City Attorney of the City of San Diego, be and he is hereby authorized to disclaim, for the City, any interest in the properties described in that action in the Superior Court of State of California, in and for the County of San Diego, brought by Herbert Kelly as plaintiff, against The City of San Diego, a municipal corporation, as defendant, and being numbered 33633.

R E S O L U T I O N N O. 25976.

BE IT RESOLVED by the Common Council of the City of San Diego, as follows:

That it be and it is hereby determined by this Common Council that RAVINA STREET, in said City, along the northerly line of Block 14, and the southerly line of Lots 12, 13, 14, 15 and 16, Block 15, La Jolla Park, be improved between said points by the construction of cement sidewalk and curb thereon, in accordance with the specifications for such work as contained in Ordinance No. 6299 of the ordinances of said city.

That owners of property fronting upon said street between said points shall have until the 31st day of December, 1920, within which to construct sidewalk and curb thereon at private contract.

That the City Engineer be and he is hereby authorized and directed to give notice that said improvement has been decided upon, and that property owners desiring to construct sidewalk and curb by private contract must complete said work on or before the said 31st day of December, 1920.

R E S O L U T I O N N O. 25977.

BE IT RESOLVED by the Common Council of the City of San Diego, as follows:

That Nell Horton be, and she is hereby appointed as a Special Policewoman, without compensation, as recommended by the Chief of Police in Document No. 131782.

R E S O L U T I O N N O. 25978.

BE IT RESOLVED by the Common Council of the City of San Diego, as follows:

That the S. D. County Exhibitors Club be, and it is hereby granted permission to display banners on automobiles advertising a poultry show in San Diego on November 26 to 28th, inclusive, as petitioned for in Document No. 131733.

R E S O L U T I O N N O. 25979.

BE IT RESOLVED by the Common Council of the City of San Diego, as follows:

That the W. E. Kier & William Simpson Construction Co., be, and it is hereby granted permission to do blasting in connection with construction work on the naval hospital in Balboa Park, as petitioned for in Document No. 131808.

R E S O L U T I O N N O. 25980.

BE IT RESOLVED by the Common Council of the City of San Diego, as follows:

That the San Diego Chapter of the American Red Cross be, and it is hereby granted permission to conduct a drive between November 11th and 23rd, inclusive, 1920, to include a street parade, over a route and under the direction of the Chief of Police; to maintain small booths near the entrance ways to stores, where permission has been obtained from the owners, and to place authorized solicitors at certain street corners to solicit memberships and contributions, same to be done in a strictly and proper orderly manner, as petitioned for in Document No. 131609.

R E S O L U T I O N N O. 25981.

BE IT RESOLVED by the Common Council of the City of San Diego, as follows:

That the San Diego Symphony Orchestra be, and it is hereby granted permission of conducting a Tag Day on Saturday, November 20, 1920, for the purpose of securing funds to donate a block of seats for the opening symphony concert, Saturday, Nov. 27, to the school children, as petitioned for in Document No. 131766.

R E S O L U T I O N N O. 25982.

BE IT RESOLVED by the Common Council of the City of San Diego, as follows:

That the Auditor be, and he is hereby directed to issue a license to the Anna Rebekah Lodge No. 137 for the purpose of conducting a dance at Liberty Hall, 9th & G Streets, on the evening of November 24th, 1920. Matron, Mrs. Cora McQueen.

R E S O L U T I O N N O. 25983.

BE IT RESOLVED by the Common Council of the City of San Diego, as follows:

That the Auditor be, and he is hereby directed to issue a license to J. N. Gandler for the purpose of laying sidewalks, curbs and gutters.

I HEREBY CERTIFY that the above and foregoing is a full, true and correct copy of Resolutions Nos. 25971, 25972, 25973, 25974, 25975, 25976, 25977, 25978, 25979, 25980, 25981, 25982 and 25983 of the resolutions of the City of San Diego, California, as adopted by the Common Council of said City on the 15th day of November 1920, ~~and approved by the Mayor of said City on the~~

Allen H. Wright,
City Clerk of the City of San Diego, California.

By Y. Jacques Deputy.

R E S O L U T I O N N O. 25984.

WHEREAS, the following described properties situate in the City of San Diego, County of San Diego, State of California, to-wit:

Lots 1 to 4, inclusive, in Block 231 of University Heights, and Villa Lots 166, 167, 168 and 169, in Pueblo Lots "D" and 1117, in University Heights, is owned by the Estate of Carrie Wilson Perkins, deceased; and

WHEREAS, the City of San Diego has a claim against said Lots 1 to 4, inclusive, in

Block 231, of University Heights, arising out of the assessment for city taxes for the years 1916, 1917, 1918 and 1919, in the sum of one hundred thirty-two and 62/100 dollars (\$132.62) for taxes, deferred interest, penalties and costs; and

WHEREAS, the City of San Diego has a claim against the said Villa Lots 166, 167, 168 and 169, in Pueblo Lots "D" and 1117, in University Heights, arising out of the assessment for city taxes for the years 1916, 1917, 1918 and 1919, on said property, in the sum of one hundred seven and 49/100 dollars (\$107.49) for taxes, deferred interest, penalties and costs; and

WHEREAS, this Common Council is desirous of compromising said claims against said properties by accepting from the said Estate of Carrie Wilson Perkins, deceased, the sum of one hundred eight and 76/100 dollars (\$108.76) in full settlement of all taxes, interest, penalties and costs, arising out of the assessments for the years 1916, 1917, 1918 and 1919, against said Lots 1 to 4, inclusive, in Block 231 of University Heights; and

WHEREAS, this Common Council is desirous of compromising said claims against said properties by accepting from the said Estate of Carrie Wilson Perkins, deceased, the sum of eighty-eight and 09/100 dollars (\$88.09) in full settlement of all taxes, interest, penalties and costs, arising out of the assessments for the years 1916, 1917, 1918 and 1919, against said Villa Lots 166, 167, 168 and 169 in Pueblo Lots "D" and 1117, in University Heights; NOW, THEREFORE

BE IT RESOLVED By the Common Council of The City of San Diego, as follows:

That the City Tax Collector of the City of San Diego, be and he is hereby authorized and directed to accept from the estate of Carrie Wilson Perkins, deceased, the sum of one hundred eight and 76/100 dollars (\$108.76), in full settlement of any and all claims which the City of San Diego may have against Lots 1 to 4, inclusive, in Block 231, of University Heights, in said City, arising out of assessment for city taxes for the said years 1916, 1917, 1918 and 1919; provided that said compromise amount, to-wit: one hundred eight and 76/100 dollars (\$108.76) is paid to said City Tax Collector within thirty (30) days from the date of the approval and adoption of this resolution.

AND BE IT FURTHER RESOLVED, that the City Tax Collector of the City of San Diego, be and he is hereby authorized and directed to accept from the estate of Carrie Wilson Perkins, deceased, the sum of eighty-eight and 09/100 dollars (\$88.09) in full settlement of any and all claims which the City of San Diego may have against Villa Lots 166, 167, 168 and 169, in Pueblo Lots "D" and 1117, in University Heights, arising out of assessments for city taxes for the said years 1916, 1917, 1918 and 1919; provided that said compromise amount, to-wit, eighty-eight and 09/100 dollars (\$88.09) is paid to said City Tax Collector within thirty (30) days from the date of the approval and adoption of this resolution.

Passed and adopted by the said Common Council of the said City of San Diego, California, this 17th day of November 1920, by the following vote, to-wit: Ayes--Councilmen Heilbron, Held, Stewart and Bruschi. Noes--None. Absent--Councilman Weitzel.

Fred A. Heilbron,

President Pro Tempore of the Common Council of the City of San Diego, California.

I HEREBY CERTIFY that the above and foregoing Resolution was passed by the Common Council of the said City of San Diego, at the time and by the vote, above stated.

Allen H. Wright,

City Clerk of the City of San Diego, California, and Ex-Officio Clerk of the Common Council of the City of San Diego.

(SEAL)

By Hugh A. Sanders Deputy.

RESOLUTION NO. 25985.

BE IT RESOLVED, By the Common Council of the City of San Diego, as follows:

That Wednesday, November 24th, 1920, at 2:30 o'clock P. M., in the Council Chamber in the City Hall of The City of San Diego, California, be, and the same are hereby fixed as the time and place for hearing the protest of Mrs. Mary Moser, filed with the City Clerk of said City on June 8th, 1920, and the protest of F. E. Davies, filed with said City Clerk, against the improvement of COLUMBIA STREET, in said City, from the north line of B Street to the south line of A Street, as described in Resolution of Intention No. 25821, adopted September 13, 1920.

And the City Clerk of said City be, and he is hereby directed to notify the said protestants of the time and place of hearing, in the manner provided by law.

RESOLUTION NO. 25986.

BE IT RESOLVED, by the Common Council of the City of San Diego, as follows:

The City Engineer is hereby directed to furnish this Common Council with plans, drawings, typical cross-sections and specifications for the grading, paving, sidewalk and curbing of WELLBORN STREET, in The City of San Diego, California, from the east line of Middletown Addition to a point 70 feet southwesterly from the southwesterly line of Torrence Street; of TORRENCE STREET, in said City, from the east line of Middletown Addition to a point 250 feet northwesterly from the northwesterly line of Wellborn Street; of NEALE STREET, in said City, from the east line of Middletown Addition to a point 200 feet northwesterly from the northwesterly line of Wellborn Street; and of SUTTER STREET, in said City, from the east line of Middletown Addition to the southeasterly line of Wellborn Street, as petitioned for in Document No. 131638, on file in the office of the City Clerk of said City.

Said City Engineer is further directed to furnish this Common Council with a plat and a description of the exterior boundaries of the district of lands in said City to be affected and benefited by and to be assessed to pay the costs and expenses of said improvement.

RESOLUTION NO. 25987.

BE IT RESOLVED by the Common Council of the City of San Diego, as follows:

That the following licenses be, and they are hereby revoked as recommended by the Chief of Police in Document No. 131843, to-wit:
Telephone Bar- 802 4th Street- Soda Fountain, Cigar and Tobacco license, issued to F.W. Harper.
Garden Cafe- 328 F Street- Dance, Cigar and Tobacco license, issued to John Wagner.
Sonoma Wine Co.- 2nd and F Streets- Soda Fountain, Cigar and Tobacco license, issued to Abe Bernadino.
Pool Room - 520 5th Street- License for pool tables, Cigar and Tobacco license, issued to A. R. Arndt.

RESOLUTION NO. 25988.

BE IT RESOLVED by the Common Council of the City of San Diego, as follows:

That Resolution No. 25957 of the resolutions of The City of San Diego, adopted by the Common Council of said City on November 1st, 1920, authorizing and directing a majority of said Common Council to enter into a lease with Mrs. S. B. Ames for the leasing to said Mrs. S. B. Ames of Lot 151, Morena, be and the same is hereby repealed. The authorization of said lease should have been by ordinance.

R E S O L U T I O N N O . 2 5 9 8 9 .

BE IT RESOLVED by the Common Council of the City of San Diego, as follows:

The City Engineer is hereby directed to furnish this Common Council with a description of the exterior boundaries of the district of lands to be affected and benefited by, and to be assessed to pay the costs, damages and expenses of the closing of FREMONT STREET, in The City of San Diego, California, between the northeasterly line of Torrence Street and the easterly line of Middletown Addition.

R E S O L U T I O N N O . 2 5 9 9 0 .

BE IT RESOLVED by the Common Council of the City of San Diego, as follows:

That the City Engineer of said City is hereby directed to furnish this Common Council with a description of the exterior boundaries of the district of lands to be affected and benefited by, and to be assessed to pay the costs, damages and expenses of, the closing of VISTA DEL MAR AVENUE, in Nicholson's Addition, in said City of San Diego, from the southerly line of Coast Boulevard South to the southerly line of Nicholson's Addition.

R E S O L U T I O N N O . 2 5 9 9 1 .

BE IT RESOLVED by the Common Council of the City of San Diego, as follows:

That the appointment by the Mayor of the City of San Diego of Jos. W. Sefton, Jr. as a Member of the Board of Harbor Commissioners, vice E. J. Henning, resigned, be, and said appointment is hereby confirmed.

R E S O L U T I O N N O . 2 5 9 9 2 .

BE IT RESOLVED by the Common Council of the City of San Diego, as follows:

That the Auditor be, and he is hereby directed to issue a free license to Lawrence White for the purpose of peddling goods and merchandise outside of the congested district for a period of three months.

R E S O L U T I O N N O . 2 5 9 9 3 .

BE IT RESOLVED by the Common Council of the City of San Diego, as follows:

That L. E. Purnell be, and he is hereby granted permission to erect an Electric Sign at 1149 4th Street, providing the installation is made in accordance with the ordinance covering same, and to the satisfaction of the Building Inspector, as recommended by the Manager of Operation in Document No. 131851.

R E S O L U T I O N N O . 2 5 9 9 4 .

BE IT RESOLVED by the Common Council of the City of San Diego, as follows:

That the University Christian Church be, and it is hereby granted permission to hang a canvass sign across Richmond Street at its intersection with Cleveland Avenue from December 1st to 5th inclusive, subject to the payment of a fee of \$1.00 to the Permit Clerk, to cover the cost of inspection.

I HEREBY CERTIFY that the above and foregoing is a full, true and correct copy of Resolutions Nos. 25984, 25985, 25986, 25987, 25988, 25989, 25990, 25991, 25992, 25993 and 25994 of the resolutions of the City of San Diego, California, as adopted by the Common Council of said City on the 17th day of November 1920.

Allen H. Wright,

City Clerk of the City of San Diego, California.

By Y. Jacques Deputy.

R E S O L U T I O N N O . 2 5 9 9 5 .

Ray Street.

RESOLVED, that it is the intention of the Common Council of The City of San Diego, California, to order the following street work to be done and made in said City, to-wit:

The paving, with an asphaltic oil and rock screenings wearing surface laid upon an asphalt concrete base, of the roadway of RAY STREET, in said City, from curb line to curb line, from the north line of Upas Street produced east, to the center line of Dwight Street produced west, including the roadway of all terminations of streets in said Ray Street, between said points;

Also, as a part of said work, the construction of cement concrete curbing on both sides of the said Ray Street, between the north line of Upas Street produced east and the center line of Dwight Street produced west, including the returns in all terminations of streets in said Ray Street, between said points (excepting such portions of the said Ray Street and said terminations of streets, between said points, already curbed with concrete at the time of the adoption of the resolution of intention);

Also, as a part of said work, the construction in the said Ray Street of a six-inch sewer main, of cement concrete sewer pipe, together with one brick manhole and one dead end, and appurtenances, said sewer commencing at the existing manhole located in the said Ray Street at a point 40 feet south from the north line of Myrtle Avenue produced east, and extending northerly in the said Ray Street a distance of 600 feet;

Also, as a part of said work, the construction, in connection with the existing main sewer line in said Ray Street, between Upas Street and Myrtle Avenue, and in connection with the main sewer line to be constructed in said Ray Street, between Myrtle Avenue and Dwight Street, of the following cement concrete sewer laterals, together with connections, fittings and appurtenances, said sewer laterals commencing at the said main sewer line in said Ray Street, and extending to the property line, and being particularly located as follows:

One four-inch sewer lateral in front of lot 4, block 31, West End;

One four-inch sewer lateral in front of lot 1, and one four-inch sewer lateral in front of lot 2, block 30, West End;

One six-inch sewer lateral on the division line produced between lots 5 and 6, and one six-inch sewer lateral on the division line produced between lots 3 and 4, block 21, West End;

All of said work and improvement shall be done and made strictly in accordance with the plans, drawings, typical cross-sections and specifications therefor contained in Document No. 131056, on file in the office of the City Clerk of said City, and copies of which are on file in the office of the City Engineer of said City;

All of said plans, drawings, typical cross-sections and specifications contained in said Document No. 131056 are hereby approved and adopted as the plans, drawings, typical cross-sections and specifications to be followed in making said improvement; and by reference thereto all said plans, drawings, typical cross-sections and specifications contained in said Document No. 131056 are incorporated herein and made a part hereof.

The said Common Council hereby determines that serial bonds bearing interest at the rate of seven per cent. per annum shall be issued to represent assessments of twenty-five

dollars or over for the cost of said work or improvement. Said serial bonds shall extend over a period of nine years from the second day of January next succeeding their issuance, and an even annual proportion of the principal sum thereof shall be payable by coupon, on the second day of January, every year after their date, until the whole is paid, and the interest shall be payable semi-annually, by coupon, on the second days of January and July, respectively, of each year, at the rate of seven per cent. per annum on all sums unpaid, until the whole of said principal and interest are paid. Said bonds shall be issued in accordance with the provisions of an Act of the Legislature of the State of California, entitled, "An Act to Provide a System of Street Improvement Bonds to Represent Certain Assessments for the Cost of Street Work and Improvement Within Municipalities, and also for the Payment of such Bonds," approved February 27th, 1893, and of all acts supplementary thereto, or amendatory thereof. And said Common Council hereby determines that said serial bonds shall be issued to represent the expenses of said work or improvement.

That the contemplated work of improvement, hereinbefore mentioned, is in the opinion of said Common Council of more than local and ordinary public benefit, and the expense of said work and improvement is made chargeable upon the district hereinafter described, and said Common Council does hereby declare said district to be the district benefited by said work and improvement, and to be assessed to pay the costs and expenses thereof. Said district is described as follows, to-wit: All that real property in the said City of San Diego, included within the following exterior boundary lines, to-wit:

Beginning at a point on the north line of Upas Street, distant 100 feet west from the west line of Ray Street; thence east along the north line of Upas Street and east along the north line of said Upas Street produced east, to a point distant 132.5 feet east from the east line of Ray Street; thence north on a line parallel to and distant 132.5 feet east from the east line of Ray Street and the east line of said Ray Street produced north to an intersection with the center line of Dwight Street; thence west along the center line of Dwight Street and the center line of Dwight Street produced west to a point distant 100 feet west from the west line of Ray Street; thence south on a line parallel to and distant 100 feet west from the west line of Ray Street to the point or place of beginning; excepting therefrom all public streets, roads, alleys, avenues and highways. A plat of which said district, indicating by a boundary line the extent of the territory included in said assessment district, approved by this Common Council, is on file in the Office of the City Engineer of said city, reference to which is hereby made.

That the Evening Tribune, a daily newspaper published and circulated, and of general circulation, in the said City of San Diego, be, and it is hereby designated as the newspaper in which this Resolution of Intention shall be published by two insertions, and the notice of the passage thereof shall be published by two insertions, in the manner and by the persons required by law.

That the Clerk of the said City of San Diego be, and he is hereby directed to post this Resolution conspicuously for two days on or near the chamber door of the said Common Council, and to cause the same to be published by two insertions in said daily newspaper in the manner required by law.

That the Street Superintendent of the said City of San Diego shall, after the passage of this Resolution of Intention, cause to be conspicuously posted along all streets and parts of streets and other public places and rights of way where the work and improvement hereinbefore described is to be done and made, notices of the passage of this Resolution, in the manner and in the form required by law, and shall also cause a notice similar in substance to be published by two insertions in said daily newspaper, in the manner required by law, and thereupon said Superintendent of Streets shall cause to be filed in the office of the City Clerk of said City, affidavits showing the posting and publication of the said notices of street work.

That the City Clerk of said City be, and he is hereby directed, immediately upon the passage of this Resolution of Intention, to mail, with postage thereon prepaid, to each property owner whose property is to be assessed to pay the costs and expenses of said improvement, a postal card containing notice of the passage of this Resolution, designating the location and limits of the improvement provided for herein, and referring to this resolution for particulars, and stating that property belonging to such owner is to be assessed for said improvement, all in the manner, substance and form as prescribed by law; and thereupon said Clerk shall cause to be filed affidavits in proof of such mailing.

Passed and adopted by the said Common Council of the said City of San Diego, California, this 22nd day of November 1920, by the following vote, to-wit: Ayes--Councilmen Heilbron, Held, Stewart and Bruschi. Noes--None. Absent--Councilman Weitzel.

Fred A. Heilbron,

President Pro Tempore of the Common Council of the City of San Diego, California.

I HEREBY CERTIFY that the above and foregoing Resolution of Intention was passed by the Common Council of the said City of San Diego, at the time and by the vote above stated.

Allen H. Wright,

City Clerk of the City of San Diego, California, and Ex-Officio Clerk of the Common Council of the City of San Diego.

(SEAL)

By Hugh A. Sanders Deputy.

RESOLUTION OF AWARD NO. 25996.

Third Street and Alley in Block 4, Hillcrest.

RESOLVED, that the Common Council of the City of San Diego, California, having in open session on the 15th day of November, 1920, opened, examined and publicly declared all sealed proposals or bids offered for doing the following work, to-wit:

All the street work described in Resolution of Intention No. 25790, adopted by the Common Council on August 30, 1920, and on file in the office of the City Clerk of said City, for the improvement of THIRD STREET, in said City, from the north line of University Avenue to the south line of Lewis Street, and of THE ALLEY IN BLOCK 4, OF HILLCREST, in said City, from the north line of Washington Street to the south line of Lewis Street.

For a description of the work reference is hereby made to said Resolution of Intention No. 25790.

All of said street work to be done as shown upon and according to the plans, drawings, typical cross-sections and specifications therefor contained in Document No. 129624, on file in the office of the City Clerk of said City, and copies of which are on file in the office of the City Engineer of said City; and by reference thereto all said plans, drawings, typical cross-sections and specifications contained in said Document No. 129624 are incorporated herein and made a part hereof.

The costs and expenses of said work and improvement are to be assessed upon the district which is more particularly described in said Resolution of Intention No. 25790.

The said Common Council determined that serial bonds to extend over a period of nine years from the second day of January next succeeding their issuance, bearing interest at the rate of seven per cent. per annum, shall be issued to represent assessments of twenty-five dollars or over for the costs of said work or improvement.

For further particulars, reference is hereby made to said Resolution of Intention No. 25790.

Said Common Council hereby rejects all of said proposals or bids, except the next herein mentioned, and hereby awards the contract for said work to the lowest, regular, responsible bidder, to-wit: To FAIRCHILD-GILMORE-WILTON COMPANY, at the prices specified in its bid for said work, on file in the office of the Clerk of said City of San Diego, to-wit:

- Paving on Third Street, per square foot, \$0.265;
- Paving on Alley in Block 4, Hillcrest, per square foot, \$0.25;
- Sewer laterals, together with connections, fittings and appurtenances, complete, each \$16.00;

One cement concrete intake, complete, for \$25.00;

One cement concrete outlet, complete, for \$25.00.

The Clerk of said City of San Diego is hereby directed to post a notice of this award conspicuously for five days on or near the chamber door of the said Common Council, and also to cause said notice to be published for two days in The Evening Tribune, a daily newspaper published and circulated and of general circulation, in said City of San Diego, and hereby designated for that purpose.

Passed and adopted by the said Common Council of the said City of San Diego, California, this 22nd day of November 1920, by the following vote, to-wit: Ayes--Councilmen Heilbron, Held, Stewart and Bruschi. Noes--None. Absent--Councilman Weitzel.
(SEAL)

Fred A. Heilbron,

President Pro Tempore of the Common Council of the City of San Diego, California.

The foregoing Resolution of Award was thereupon approved by the said Common Council of the said City of San Diego, California, this 22nd day of November, 1920, by the following vote, to-wit: Ayes--Councilmen Heilbron, Held, Stewart and Bruschi. Noes--None. Absent--Councilman Weitzel.

being a three-fourths vote of said Common Council.

(SEAL)

Fred A. Heilbron,

President Pro Tempore of the Common Council of the City of San Diego, California.

RESOLUTION NO. 25997.

WHEREAS, pursuant to the determination of the contract for paving and otherwise improving of Tide Street, Tide Street Extension and Moore Street, in The City of San Diego, California, as particularly described in that certain contract entered into on June 21st, 1920, by and between The City of San Diego and John Engebretsen, wherein it is agreed and so stipulated that the City Engineer of said City should on or before the tenth day of each month, prepare and submit to the Common Council of said City a progress estimate of the amount of work properly performed and completed during the preceding month, and that the contractor should receive seventy-five per cent (75%) of such estimate; NOW, THEREFORE,

BE IT RESOLVED By the Common Council of The City of San Diego, as follows:

That all work and improvement performed by the contractor John Engebretsen, pursuant to his contract dated June 21st, 1920, be and the same is hereby accepted as completed as of November 15, 1920.

That the final estimate of all work and improvement (including extras authorized by Resolution No. 25668), completed pursuant to said contract, which final estimate was filed by the City Engineer and Superintendent of Streets, November 20, 1920, be and the same is hereby approved.

That the City Auditor shall honor a claim filed by the said contractor, John Engebretsen, with the Auditing Committee, representing the amount of money now due and payable to the said contractor in accordance with the said final estimate evidenced by Document No. 131898.

Passed and adopted by the said Common Council of the said City of San Diego, California, this 22nd day of November 1920, by the following vote, to-wit: Ayes--Councilmen Heilbron, Held, Stewart and Bruschi. Noes--None. Absent--Councilman Weitzel.

Fred A. Heilbron,

President Pro Tempore of the Common Council of the City of San Diego, California.

I HEREBY CERTIFY that the above and foregoing Resolution was passed by the Common Council of the said City of San Diego, at the time and by the vote, above stated.

Allen H. Wright,

City Clerk of the City of San Diego, California, and Ex-Officio Clerk of the Common Council of the City of San Diego.

(SEAL)

By Hugh A. Sanders Deputy.

RESOLUTION NO. 25998.

WHEREAS, the Superintendent of the Purchasing Department of The City of San Diego, California, did, pursuant to direction of The Common Council of said City, advertise for sealed proposals or bids for the furnishing of all labor, material and equipment for the raising of certain buildings located on the tide lands included within the area between California Street and Atlantic Street and between Grape Street and Maple Street, in said City, proposed to be filled with material dredged from the Bay of San Diego; also the furnishing of all labor, material and equipment for the installation of all sewer, water and gas connections after the buildings have been raised, where such connections now exist; all in accordance with the plans and specifications therefor contained in Document No. 131444, filed in the office of the City Clerk of said City October 18th, 1920; and

WHEREAS, bids for said work were submitted by United Dredging Company, E. J. Shell and A. C. Woodward, and Palmer Bros. Construction Company; and

WHEREAS, this Common Council deems it for the public good to reject all proposals or bids offered for doing said work, NOW, THEREFORE,

BE IT RESOLVED By the Common Council of The City of San Diego, as follows:

That all proposals or bids offered for doing the work hereinabove described be, and the same are hereby rejected.

That the Superintendent of the Purchasing Department be, and he is hereby authorized and directed to readvertise for sealed proposals or bids for the following work, to-wit:

The furnishing of all labor, material and equipment for the raising of certain buildings located on the tide lands included within the area between California Street and Atlantic Street and between Grape Street and Maple Street, in The City of San Diego, California, proposed to be filled with material dredged from the Bay of San Diego; also the furnishing of all labor, material and equipment for the installation of all sewer, water and gas connections after the buildings have been raised, where such connections now exist. All of said work to be done in accordance with the plans and specifications therefor contained in Document No. 131444, filed in the office of the City Clerk of said City October 18th, 1920.

The notice calling for sealed proposals or bids for said work shall be posted and published for a period of not less than ten days. Such notice shall be posted in a conspicuous place on or near the Council Chamber in the City Hall, and also at or near the entrance of said City Hall. Said notice shall require bids to be filed with the Superintendent of

the Purchasing Department of said City, on or before eleven o'clock A. M. of the 6th day of December, 1920. Said notice shall also specify the time within which the work is to be commenced and when completed, and the amount of the bond to be given for the faithful performance of the contract, and shall refer to the specifications on file in the office of the City Clerk for full details and description of said work.

In addition to the foregoing said notice shall require each bid to be accompanied by a check, certified by a responsible bank, payable to the order of the City Clerk of said City, for an amount of not less than five per cent. (5%) of the aggregate sum of the bid, and so payable as a guarantee that the bidder will enter into the proposed contract if the same is awarded to him.

Passed and adopted by the said Common Council of the said City of San Diego, California, this 22nd day of November 1920, by the following vote, to-wit: Ayes--Councilmen Heilbron, Held, Stewart and Bruschi. Noes--None. Absent--Councilman Weitzel.

Fred A. Heilbron,

President Pro Tempore of the Common Council of the City of San Diego, California.

I HEREBY CERTIFY that the above and foregoing Resolution was passed by the Common Council of the said City of San Diego, at the time and by the vote, above stated.

Allen H. Wright,

City Clerk of the City of San Diego, California, and Ex-Officio Clerk of the Common Council of the City of San Diego.

By Hugh A. Sanders Deputy.

R E S O L U T I O N N O. 2 5 9 9 9.

BE IT RESOLVED By the Common Council of the City of San Diego, as follows:

That the bid of UNITED STATES POTASH COMPANY, filed with the City Clerk of The City of San Diego, California, on November 3, 1920, and being contained in Document No. 131703, wherein United States Potash Company proposed to furnish to The City of San Diego twenty-five thousand (25,000) barrels of Portland cement, at and for the price of \$3.18 per barrel, f.o.b. cars Monolith, California, be, and the same is hereby accepted.

That a majority of the members of the Common Council be, and they are hereby authorized and empowered to enter into a contract with said United States Potash Company for the furnishing of said cement.

R E S O L U T I O N N O. 2 6 0 0 0.

BE IT RESOLVED, By the Common Council of the City of San Diego, as follows:

The City Engineer is hereby directed to furnish this Common Council with plans, drawings, typical cross-sections and specifications for the paving of VOLTAIRE STREET, in The City of San Diego, California, from the center line of Bolinas Street produced southwesterly to the southeasterly line of Abbott Street; of ABBOTT STREET, in said City, for its entire length; of WEST POINT LOMA BOULEVARD, in said City, from the northerly end of Abbott Street to the southerly end of the Mission Bridge; of NEWPORT AVENUE, in said City, from the southeasterly line of De Foe Street to the westerly end of said Newport Avenue; of DE FOE STREET, in said City, from the southwesterly line of Newport Avenue to the northeasterly line of Point Loma Avenue; and of POINT LOMA AVENUE, in said City, from the northwesterly line of De Foe Street to the center line of Guizot Street produced southerly.

Said City Engineer is further directed to furnish this Common Council with a plat and a description of the exterior boundaries of the district of lands in said City to be affected and benefited by, and to be assessed to pay the costs and expenses of said improvement.

R E S O L U T I O N N O. 2 6 0 0 1.

BE IT RESOLVED by the Common Council of the City of San Diego, as follows:

That the following license be, and it is hereby revoked as recommended by the Chief of Police in Document No. 131843, to-wit: Mussatto, John- Soda Fountain and Cigar and Tobacco stand at Maryland Buffet, on 7th Street between E and F Streets.

R E S O L U T I O N N O. 2 6 0 0 2.

BE IT RESOLVED by the Common Council of the City of San Diego, as follows:

That the Auditor be, and he is hereby directed to issue the following licenses, to-wit: Knez & Carlson- Lay sidewalks, curbs and gutters.

Special Service Flooring Corp.- Lay sidewalks, curbs and gutters.

R E S O L U T I O N N O. 2 6 0 0 3.

BE IT RESOLVED by the Common Council of the City of San Diego, as follows:

That the Automobile Club of Southern California be, and it is hereby granted permission to hang a sign in front of the building at 137 Broadway, but not to put a post in the sidewalk, and that the said Club be, and it is hereby instructed to confer with the Building Inspector in order to comply with the ordinance covering the erection of signs, as recommended by the Manager of Operation in Document No. 131906.

R E S O L U T I O N N O. 2 6 0 0 4.

BE IT RESOLVED by the Common Council of the City of San Diego, as follows:

That an extension of sixty (60) days' time from and after November 26th, 1920, be, and it is hereby granted V. A. Olson within which to complete his contract for the sidewalking and curbing of EXCHANGE PLACE, in said City, between the southwesterly curb line of Prospect Place produced northwesterly and the northwesterly curb line of Mar Avenue produced northeasterly, and of PARK ROW, in said City, between the southwesterly line of Prospect Place produced northwesterly and the northeasterly line of Exchange Place, and of JENNER STREET, in said City, between the southeasterly curb line of Coast Boulevard produced southwesterly and a point 144.5 feet southeasterly from the southeasterly line of Coast Boulevard South produced northeasterly, as more particularly described in Resolution of Intention No. 25389, adopted on April 5th, 1920, and the Superintendent of Streets be, and he is hereby directed to endorse such extension of time upon the contract for the doing of said work.

R E S O L U T I O N N O. 2 6 0 0 5.

BE IT RESOLVED by the Common Council of the City of San Diego, as follows:

That the San Diego Tuberculosis Association be, and it is hereby granted permission to sell Christmas seals in the public streets of said city, for the period of one week, beginning Friday December 17th to December 25th, 1920, as petitioned for in Document No. 131873.

RESOLUTION NO. 26006.

BE IT RESOLVED by the Common Council of the City of San Diego, as follows:

That the Auditor be, and he is hereby directed to issue a Free License to Chas. F. Holmes to peddle a patent screen door fastener outside of the congested district for a period of three months.

RESOLUTION NO. 26007.

BE IT RESOLVED by the Common Council of the City of San Diego, as follows:

That the Operating Department, the Police Department, and the Fire Department be, and they are hereby instructed to co-operate with the San Diego Chapter of the American Red Cross in its present drive for annual memberships in every way possible.

RESOLUTION NO. 26008.

BE IT RESOLVED by the Common Council of the City of San Diego, as follows:

That the Manager of Operation be, and he is hereby authorized to furnish the necessary trucks for the purpose of giving the children of the Children's Home an outing on Christmas Day.

I HEREBY CERTIFY that the above and foregoing is a full, true and correct copy of Resolutions Nos. 25995, 25996, 25997, 25998, 25999, 26000, 26001, 26002, 26003, 26004, 26005, 26006, 26007 and 26008 of the resolutions of the City of San Diego, California, as adopted by the Common Council of said City on the 22nd day of November 1920.

Allen H. Wright,

City Clerk of the City of San Diego, California.

By Y. A. Jacques Deputy.

RESOLUTION OF INTENTION NO. 26009.

Cuvier Street.

RESOLVED, that it is the intention of the Common Council of The City of San Diego, California, to order the following street work to be done in said City, to-wit:

The paving, with one course of Portland cement concrete pavement of the roadway of CUVIER STREET, in said City, from curb line to curb line, from the northwesterly line of Prospect Street to the southeasterly line of Coast Boulevard, including the roadway of the termination of the alley in said Cuvier Street;

Also, as a part of said work, the removal of 22 feet of cement concrete curbing in the return at the most westerly corner of the intersection of Cuvier Street with Prospect Street;

Also, as a part of said work, the construction of cement concrete sidewalks and cement concrete curbing on the westerly side of said Cuvier Street, between the northwesterly curb line of Prospect Street and the southeasterly line of Coast Boulevard, including the curbing in the returns at the termination of the alley in said Cuvier Street, and also including the return at the most westerly corner of the intersection of Cuvier Street with Prospect Street;

All of said work to be done as shown upon and according to the plans, drawings, typical cross-sections and specifications therefor contained in Document No. 131214, on file in the office of the City Clerk of said City, and copies of which are on file in the office of the City Engineer of said City;

All of said plans, drawings, typical cross-sections and specifications contained in said Document No. 131214 are hereby approved and adopted as the plans, drawings, typical cross-sections and specifications to be followed in making said improvement; and by reference thereto all said plans, drawings, typical cross-sections and specifications contained in said Document No. 131214 are incorporated herein and made a part hereof.

The said Common Council hereby determines that serial bonds bearing interest at the rate of seven per cent. per annum shall be issued to represent assessments of twenty-five dollars or over for the cost of said work or improvement. Said serial bonds shall extend over a period of nine years from the second day of January next succeeding their issuance, and an even annual proportion of the principal sum thereof shall be payable by coupon, on the second day of January, every year after their date, until the whole is paid, and the interest shall be payable semi-annually, by coupon, on the second days of January and July, respectively, of each year, at the rate of seven per cent. per annum on all sums unpaid, until the whole of said principal and interest are paid. Said bonds shall be issued in accordance with the provisions of an Act of the Legislature of the State of California, entitled, "An Act to Provide a System of Street Improvement Bonds to Represent Certain Assessments for the Cost of Street Work and Improvement Within Municipalities, and also for the Payment of such Bonds," approved February 27th, 1893, and of all acts supplementary thereto, or amendatory thereof. And said Common Council hereby determines that said serial bonds shall be issued to represent the expenses of said work or improvement.

That the contemplated work of improvement, hereinbefore mentioned, is in the opinion of said Common Council of more than local and ordinary public benefit, and the expense of said work and improvement is made chargeable upon the district hereinafter described, and said Common Council does hereby declare said district to be the district benefited by said work and improvement, and to be assessed to pay the costs and expenses thereof. Said district is described as follows, to-wit: All that real property in the said City of San Diego, included within the following exterior boundary lines, to-wit:

Beginning at the intersection of the southwesterly line of Cuvier Street with the southeasterly line of Coast Boulevard, said point being the most northerly corner of Block 17, of La Jolla Park; thence southwesterly along the northwesterly line of Block 17, of said La Jolla Park, to the most westerly corner of Lot 13, of said Block 17; thence southeasterly along the southwesterly line of said Lot 13 and the said southwesterly line of said Lot 13 produced, to the most westerly corner of Lot 42, of said Block 17; thence continuing southeasterly along the southwesterly line of said Lot 42, of said Block 17 and the said southwesterly line of said Lot 42 produced, to a point distant 40 feet southeasterly from the northwesterly line of Prospect Street; thence northeasterly to an intersection of the northwesterly line of Prospect Street with the division line between Lots 10 and 11 of Block 35, of La Jolla Park; thence northeasterly along the northwesterly line of Prospect Street to the northeasterly corner of Lot 6, of said Block 35, La Jolla Park; thence northwesterly along the northeasterly line of said Lot 6, Block 35, and the said northeasterly line of said Lot 6, produced northwesterly, to the southeasterly line of Coast Boulevard as now located and established; thence southwesterly along the southeasterly line of Coast Boulevard as now located and established, to the northeasterly line of Cuvier Street; thence southwesterly to the point or place of beginning; excepting therefrom all public streets, roads, alleys, avenues and highways. A plat of which said district, indicating by a boundary line the extent of the territory included in said assessment district, approved by this Common Council, is on file in the office of the City Engineer of said city, reference to which is hereby made.

That the Evening Tribune, a daily newspaper published and circulated, and of general circulation, in the said City of San Diego, be, and it is hereby designated as the newspaper in which this Resolution of Intention shall be published by two insertions, and the notice of the passage thereof shall be published by two insertions, in the manner and by the persons required by law.

That the Clerk of the said City of San Diego be, and he is hereby directed to post this Resolution conspicuously for two days on or near the chamber door of the said Common Council, and to cause the same to be published by two insertions in said daily newspaper in the manner required by law.

That the Street Superintendent of the said City of San Diego shall, after the passage of this Resolution of Intention, cause to be conspicuously posted along all streets and parts of streets and other public places and rights of way where the work and improvement hereinbefore described is to be done and made, notices of the passage of this Resolution, in the manner and in the form required by law, and shall also cause a notice similar in substance to be published by two insertions in said daily newspaper, in the manner required by law, and thereupon said Superintendent of Streets shall cause to be filed in the office of the City Clerk of said City, affidavits showing the posting and publication of the said notices of street work.

That the City Clerk of said City be, and he is hereby directed, immediately upon the passage of this Resolution of Intention, to mail, with postage thereon prepaid, to each property owner whose property is to be assessed to pay the costs and expenses of said improvement, a postal card containing notice of the passage of this Resolution, designating the location and limits of the improvement provided for herein, and referring to this resolution for particulars, and stating that property belonging to such owner is to be assessed for said improvement, all in the manner, substance and form as prescribed by law; and thereupon said Clerk shall cause to be filed affidavits in proof of such mailing.

Passed and adopted by the said Common Council of the said City of San Diego, California, this 24th day of November 1920, by the following vote, to-wit: Ayes--Councilmen Heilbron, Held, Stewart, Weitzel and Bruschi. Noes--None. Absent--None.

Harry K. Weitzel,

President Pro Tempore of the Common Council of the City of San Diego, California.

I HEREBY CERTIFY that the above and foregoing Resolution of Intention was passed by the Common Council of the said City of San Diego, at the time and by the vote above stated.

Allen H. Wright,

City Clerk of the City of San Diego, California, and Ex-Officio Clerk of the Common Council of the City of San Diego.

(SEAL)

By Hugh A. Sanders Deputy.

RESOLUTION OF AWARD NO. 26010.

Lytton Street, Chatsworth Boulevard, Catalina Boulevard and Voltaire Street.

RESOLVED, that the Common Council of the City of San Diego, California, having in open session on the 15th day of November, 1920, opened, examined and publicly declared all sealed proposals or bids offered for doing the following work, to-wit:

All the street work described in Resolution of Intention No. 25367, adopted by the Common Council on March 24, 1920, and on file in the office of the City Clerk of said City, for the improvement of LYTTON STREET, from a point 150 feet southeasterly from the southeasterly line of Evergreen Street to the northwesterly end of said Lytton Street; of CHATSWORTH BOULEVARD, from the northwesterly end of Lytton Street to the southeasterly line of Catalina Boulevard; of CATALINA BOULEVARD, from the southwesterly line of Point Loma Avenue produced to a point 431.42 feet northeasterly from the southwesterly line of Point Loma Avenue, being the termination of Chatsworth Boulevard in said Catalina Boulevard; and of VOLTAIRE STREET, from the northwesterly line of Chatsworth Boulevard to the center line of Bolinas Street produced southwesterly, in The City of San Diego, California.

For a description of the work reference is hereby made to said Resolution of Intention No. 25367.

All of said street work to be done as shown upon and according to the plans, drawings, typical cross-sections and specifications therefor contained in Document No. 127487, on file in the office of the City Clerk of said City, and copies of which are on file in the office of the City Engineer of said City; and by reference thereto all said plans, drawings, typical cross-sections and specifications contained in said Document No. 127487 are incorporated herein and made a part hereof.

The costs and expenses of said work and improvement are to be assessed upon the district which is more particularly described in said Resolution of Intention No. 25367.

The said Common Council determined that serial bonds to extend over a period of nine years from the second day of January next succeeding their issuance, bearing interest at the rate of seven per cent. per annum, shall be issued to represent assessments of twenty-five dollars or over for the costs of said work or improvement.

For further particulars, reference is hereby made to said Resolution of Intention No. 25367.

Said Common Council hereby rejects all of said proposals or bids, except the next herein mentioned, and hereby awards the contract for said work to the lowest, regular, responsible bidder, to-wit: To FAIRCHILD-GILMORE-WILTON COMPANY, at the prices specified in its bid for said work, on file in the office of the Clerk of said City of San Diego, to-wit:

Excavation, per cubic yard, \$1.18;

Embankment, per cubic yard, \$0.01;

Paving, per square foot, \$0.239;

Cement curb, per linear foot, \$0.70;

Oiled Gutters, per square foot, \$0.10;

Double-strength cement pipe culverts, catch-basins, inlets, headwalls and appurtenances, complete, for \$3960.00;

Wooden guard-rail fences, per linear foot, \$1.40.

The Clerk of said City of San Diego is hereby directed to post a notice of this award conspicuously for five days on or near the chamber door of the said Common Council, and also to cause said notice to be published for two days in The Evening Tribune, a daily newspaper published and circulated and of general circulation, in said City of San Diego, and hereby designated for that purpose.

Passed and adopted by the said Common Council of the said City of San Diego, California, this 24th day of November 1920, by the following vote, to-wit: Ayes--Councilmen Heilbron, Held, Stewart, Weitzel and Bruschi. Noes--None. Absent--None.

Harry K. Weitzel,

President Pro Tempore of the Common Council of the City of San Diego, California.

The foregoing Resolution of Award was thereupon approved by the said Common Council of the said City of San Diego, California, this 24th day of November, 1920, by the following vote, to-wit: Ayes--Councilmen Heilbron, Held, Stewart, Weitzel and Bruschi. Noes--None. Absent--None.

being a three-fourths vote of said Common Council.

Harry K. Weitzel,
President Pro Tempore of the Common Council of the
City of San Diego, California.

R E S O L U T I O N N O. 26011.

BE IT RESOLVED by the Common Council of the City of San Diego, as follows:
That the City Attorney of the City of San Diego, be and he is hereby authorized to enter a disclaimer on behalf of the said City, to that certain property involved in that action pending in the Superior Court of the State of California, in and for the County of San Diego, numbered 33597 and brought by A. M. Shook, as plaintiff, against Charles H. Hobart, et al, defendants.

R E S O L U T I O N N O. 26012.

BE IT RESOLVED by the Common Council of the City of San Diego, as follows:
That the Superintendent of the Purchasing Department be, and he is hereby authorized and directed to sell, at public auction, the one and one-half ton Federal truck now in use in connection with the construction of Barrett Dam.

R E S O L U T I O N N O. 26013.

BE IT RESOLVED by the Common Council of the City of San Diego, as follows:
That the plat showing the boundaries of the district to be included in the assessment for the work and improvement on TEXAS STREET, in The City of San Diego, California, from the north line of Balboa Park to the south line of University Avenue, be, and the same is hereby approved; and the City Clerk of said City is hereby directed to file said plat in the office of the City Engineer of said City.

R E S O L U T I O N N O. 26014.

BE IT RESOLVED by the Common Council of the City of San Diego, as follows:
That the plat showing the boundaries of the district to be included in the assessment on FRONT STREET, in The City of San Diego, California, from the south line of Market Street to the north line of I Street, be, and the same is hereby approved; and the City Clerk of said City is hereby directed to file said plat in the office of the City Engineer of said City.

R E S O L U T I O N N O. 26015.

BE IT RESOLVED by the Common Council of the City of San Diego, as follows:
That the resignation of L. S. Everts as a member of the Committee named to investigate and report relative to the equalization of salaries of city employees, be and said resignation is hereby accepted.

R E S O L U T I O N N O. 26016.

BE IT RESOLVED by the Common Council of the City of San Diego, as follows:
That the Auditor be, and he is hereby directed to issue a free license to the Junior Red Cross of San Diego County for the purpose of conducting a Christmas Bazaar from December 9th to 11th, inclusive, said bazaar to be conducted at a location to be determined later.

R E S O L U T I O N N O. 26017.

BE IT RESOLVED by the Common Council of the City of San Diego, as follows:
That the Auditor be, and he is hereby directed to issue a free license to Jack Perelman for the purpose of peddling fruit and vegetables.

R E S O L U T I O N N O. 26018.

BE IT RESOLVED by the Common Council of the City of San Diego, as follows:
That the San Diego Consolidated Gas and Electric Company be, and it is hereby directed to make changes in the location of arc lights, as follows, to-wit:
Move the arc lights from the intersections of Artie & Chalmers Street; Wright and Hancock Street; and Wright and Kurtz Streets, and re-locate said lights as follows:
One at the intersection of Wright and Moore Streets;
One at the intersection of Moore and Witherby Street;
One at the intersection of Tide Street and Kurtz Street, or as near the Santa Fe Railroad crossing as will be practicable to maintain.

R E S O L U T I O N N O. 26019.

BE IT RESOLVED by the Common Council of the City of San Diego, as follows:
That the protest of Mrs. Mary Moser, filed in the office of the City Clerk of said City on June 8th, 1920, and the protest of F. E. Davies, filed in the office of the City Clerk of said City on September 23rd, 1920, against the paving and otherwise improving of COLUMBIA STREET, in said City, between the north line of B Street and the South line of A Street, as more particularly described in Resolution of Intention No. 25821, adopted September 13, 1920, be, and said protests are hereby overruled and denied.

R E S O L U T I O N N O. 26020.

BE IT RESOLVED by the Common Council of the City of San Diego, as follows:
That the Chief of Police be, and he is hereby directed to disburse rewards as recommended in Documents Nos. 131936 and 131977, to-wit:
Reward of \$50.00 paid for the apprehension of a fictitious check man, as follows: one-third, or \$16.67 to the Police Pension Fund, and two-thirds, or \$33.33 to Detective M. H. Berrie, the officer making the arrest.
Reward of \$50.00 paid for the apprehension of a deserter, as follows: one-third or \$16.67 to the Police Pension Fund, and two-thirds, or \$33.33 to Officer R. C. Griffith, who made the arrest.

R E S O L U T I O N N O. 26021.

BE IT RESOLVED by the Common Council of the City of San Diego, as follows:
That the U. S. Grant Hotel be, and it is hereby granted permission to reserve a space of twenty-five feet (25) in front of the Freight Receiving Elevator Entrance to said hotel on 3rd Street, in lieu of the permit heretofore granted to the said hotel to reserve a space of thirty (30) feet in front of the 3rd Street entrance to said hotel, and the Manager of Operation be, and he is hereby directed to mark said space in such manner as to designate the space granted, upon payment by the said U. S. Grant Hotel of the actual cost of said marking.

R E S O L U T I O N N O . 2 6 0 2 2 .

BE IT RESOLVED by the Common Council of the City of San Diego, as follows:

That it be and is hereby determined by this Common Council that 28th Street, in said City, between the north line of Landis Street and the south line of Whitman Street, be improved between said points by the construction of cement sidewalk and curb thereon, in accordance with the specifications for such work as contained in Ordinance No. 6299 of the ordinances of said city.

That owners of property fronting upon said street between said points shall have until the 24th day of January, 1921, within which to construct sidewalk and curb thereon at private contract.

That the City Engineer be and he is hereby authorized and directed to give notice that said improvement has been decided upon, and that property owners desiring to construct sidewalk and curb by private contract must complete said work on or before the said 24th day of January, 1921.

I HEREBY CERTIFY that the above and foregoing is a full, true and correct copy of Resolutions Nos. 26009, 26010, 26011, 26012, 26013, 26014, 26015, 26016, 26017, 26018, 26019, 26020, 26021 and 26022 of the resolutions of the City of San Diego, California, as adopted by the Common Council of said City on the 24th day of November, 1920.

Allen H. Wright,

City Clerk of the City of San Diego, California.

By Y. A. Jacques Deputy.

R E S O L U T I O N N O . 2 6 0 2 3 .

BE IT RESOLVED by the Common Council of the City of San Diego, as follows:

That Resolution No. 26000, directing the City Engineer to furnish plans, drawings, typical cross-sections and specifications for the paving of Voltaire Street, Abbott Street, West Point Loma Boulevard, Newport Avenue, De Foe Street and Point Loma Avenue, adopted November 22nd, 1920, be, and said resolution is hereby repealed.

R E S O L U T I O N N O . 2 6 0 2 4 .

BE IT RESOLVED by the Common Council of the City of San Diego, as follows:

That the Auditor be, and he is hereby directed to issue a Free License to the Bureau of Catholic Charities for the purpose of conducting a 2nd hand business at 727 3rd Street.

R E S O L U T I O N N O . 2 6 0 2 5 .

BE IT RESOLVED by the Common Council of the City of San Diego, as follows:

That the Auditor be, and he is hereby directed to issue a Free License to Rolfe Lovell for the purpose of selling and demonstrating an automobile accessory known as the Nuspark Transformer.

R E S O L U T I O N N O . 2 6 0 2 6 .

BE IT RESOLVED by the Common Council of the City of San Diego, as follows:

That the following appointments be, and they are hereby made in the Police Department, as recommended in Document No. 132031:

Neeley, McConnell- as patrolman.

Wilsford, Roy- as Chauffeur, vice H. G. Fulkerson resigned.

R E S O L U T I O N N O . 2 6 0 2 7 .

BE IT RESOLVED by the Common Council of the City of San Diego, as follows:

That the City Auditor and Treasurer of the City of San Diego be, and they are hereby authorized and directed to deliver and pay to the various employees of said City on or before the 15th day of December, 1920, one-half of the compensation due said employees for their services rendered to said City for the month of December, 1920.

R E S O L U T I O N N O . 2 6 0 2 8 .

WHEREAS, this Common Council has learned with sorrow of the death of Horace Aughe, a member of the Board of Water Commissioners of The City of San Diego; and

WHEREAS, Mr. Aughe, ever since his arrival in San Diego, has always interested himself in civic affairs, and ever striven to aid and benefit The City of San Diego, particularly with respect to the development of water; and

WHEREAS, in May, 1919, Mr. Aughe was appointed a member of the Board of Water Commissioners, and ever since said time, at a sacrifice of personal interest, has devoted all of his time to public business; and

WHEREAS, as a member of the Board of Water Commissioners he has ever conscientiously performed his duty; and

WHEREAS, this Common Council is of the opinion that in the death of Mr. Aughe The City of San Diego and its citizens have been deprived of the services of a loyal, efficient official, and a patriotic, public spirited citizen, NOW, THEREFORE,

BE IT RESOLVED By the Common Council of The City of San Diego, as follows:

That the Common Council takes this means of expressing the sorrow of the officers and citizens of The City of San Diego over the death of Horace Aughe, member of the Board of Water Commissioners of said City, and of conveying to the wife of Mr. Aughe the sympathy of each officer of The City of San Diego.

BE IT FURTHER RESOLVED That the City Clerk be, and he is hereby directed to cause this resolution to be entered upon the minutes of this Common Council, and that a copy of the same be transmitted to Mrs. Horace Aughe.

Passed and adopted by the said Common Council of the said City of San Diego, California, this 29th day of November 1920, by the following vote, to-wit: Ayes--Councilmen Heilbron, Held, Stewart, Weitzel and Bruschi. Noes--None. Absent--None.

Harry K. Weitzel,

President Pro Tempore of the Common Council of the City of San Diego, California.

I HEREBY CERTIFY that the above and foregoing Resolution was passed by the Common Council of the said City of San Diego, at the time and by the vote, above stated.

Allen H. Wright,

City Clerk of the City of San Diego, California, and Ex-Officio Clerk of the Common Council of the City of San Diego.

(SEAL)

By Hugh A. Sanders Deputy.

I HEREBY CERTIFY that the above and foregoing is a full, true and correct copy of Resolutions Nos. 26023, 26024, 26025, 26026, 26027 and 26028 of the resolutions of the City

of San Diego, California, as adopted by the Common Council of said City on the 29th day of November 1920.

Allen H. Wright,
City Clerk of the City of San Diego, California.

By Y. A. Jacques Deputy.

RESOLUTION ORDERING WORK NO. 26029.

Union Street, Albatross Street, Juniper Street.

RESOLVED By the Common Council of The City of San Diego, California, that the public interest and convenience require the work hereinafter described to be done, and therefore the said Common Council hereby orders the following street work to be done, to-wit:

All the street work described in Resolution of Intention No. 25861, adopted by the Common Council on September 29, 1920, and on file in the office of the City Clerk of said City, for the improvement of UNION STREET, from the north line of Date Street to the north line of Elm Street; of ALBATROSS STREET, from the northeast line of Union Street to the north line of Maple Street; and of JUNIPER STREET, from the east line of Albatross Street to the west line of First Street, in the City of San Diego, California.

For a description of the work reference is hereby made to said Resolution of Intention No. 25861.

All of said street work to be done as shown upon and according to the plans, drawings, typical cross-sections and specifications therefor contained in Document No. 129941, on file in the office of the City Clerk of said City, and copies of which are on file in the office of the City Engineer of said City; and by reference thereto all said plans, drawings, typical cross-sections and specifications contained in said Document No. 129941 are incorporated herein and made a part hereof.

The costs and expenses of said work and improvement are to be assessed upon the district which is more particularly described in said Resolution of Intention No. 25861.

The said Common Council determined that serial bonds to extend over a period of nine years from the second day of January next succeeding their issuance, bearing interest at the rate of seven per cent. per annum, shall be issued to represent assessments of twenty-five dollars or over for the costs of said work or improvement.

For further particulars, reference is hereby made to said Resolution of Intention No. 25861.

The EVENING TRIBUNE, a daily newspaper published and circulated and of general circulation in said City of San Diego, is hereby designated as the newspaper in which this Resolution Ordering Work, and the notice of said work inviting sealed proposals for doing the same, shall be published, in the manner and form, and by the persons required by law.

The Clerk of the said City of San Diego is hereby directed to post conspicuously for five days, on or near the chamber door of the said Common Council, in the manner and form required by law, a notice with specifications inviting sealed proposals or bids for doing said work; and said Clerk is hereby directed to publish, for two days in said newspaper in the manner and form required by law, a notice of said work, inviting sealed proposals or bids for doing the said work, and referring to the specifications posted or on file. Said notice shall require either a certified check or bond, as prescribed by law, for an amount not less than ten per cent. of the aggregate of the proposal.

Said Clerk of the said City of San Diego is also directed to publish for two days in said newspaper, in the manner required by law, this resolution ordering work.

Passed and adopted by the Common Council of the said City of San Diego, California, this 1st day of December 1920 by the following vote, to-wit: Ayes--Councilmen Heilbron, Held, Stewart, Weitzel and Bruschi. Noes--None. Absent--None.

Harry K. Weitzel,
President Pro Tempore of the Common Council of the
City of San Diego, California.

I HEREBY CERTIFY that the above and foregoing Resolution Ordering Work was passed by the Common Council of the said City of San Diego, at the time and by the vote, above stated.

Allen H. Wright,
City Clerk of the City of San Diego, California, and Ex-Officio
Clerk of the Common Council of the said City of San Diego.

(SEAL)

By Y. A. Jacques Deputy.

RESOLUTION ORDERING WORK NO. 26030.

Alley in Block 4, Golden Hill Addition.

RESOLVED By the Common Council of The City of San Diego, California, that the public interest and convenience require the work hereinafter described to be done, and therefore the said Common Council hereby orders the following street work to be done, to-wit:

All the street work described in Resolution of Intention No. 25871, adopted by the Common Council on October 4, 1920, and on file in the office of the City Clerk of said City, for the improvement of THE ALLEY IN BLOCK 4, GOLDEN HILL ADDITION, in said City, from the east line of 24th Street to the west line of 25th Street.

For a description of the work reference is hereby made to said Resolution of Intention No. 25871.

All of said street work to be done as shown upon and according to the plans, drawings, typical cross-sections and specifications therefor contained in Document No. 130377, on file in the office of the City Clerk of said City, and copies of which are on file in the office of the City Engineer of said City; and by reference thereto all said plans, drawings, typical cross-sections and specifications contained in said Document No. 130377 are incorporated herein and made a part hereof.

The costs and expenses of said work and improvement are to be assessed upon the district which is more particularly described in said Resolution of Intention No. 25871.

The said Common Council determined that serial bonds to extend over a period of nine years from the second day of January next succeeding their issuance, bearing interest at the rate of seven per cent. per annum, shall be issued to represent assessments of twenty-five dollars or over for the costs of said work or improvement.

For further particulars, reference is hereby made to said Resolution of Intention No. 25871.

The EVENING TRIBUNE, a daily newspaper published and circulated and of general circulation in said City of San Diego, is hereby designated as the newspaper in which this Resolution Ordering Work, and the notice of said work inviting sealed proposals for doing the same, shall be published, in the manner and form, and by the persons required by law.

The Clerk of the said City of San Diego is hereby directed to post conspicuously for five days, on or near the chamber door of the said Common Council, in the manner and form required by law, a notice with specifications inviting sealed proposals or bids for doing said work; and said Clerk is hereby directed to publish, for two days in said newspaper in the manner and form required by law, a notice of said work, inviting sealed proposals or bids for doing the said work, and referring to the specifications posted or on

file. Said notice shall require either a certified check or bond, as prescribed by law, for an amount not less than ten per cent. of the aggregate of the proposal.

Said Clerk of the said City of San Diego is also directed to publish for two days in said newspaper, in the manner required by law, this resolution ordering work.

Passed and adopted by the Common Council of the said City of San Diego, California, this 1st day of December 1920, by the following vote, to-wit: Ayes--Councilmen Heilbron, Held, Stewart, Weitzel and Bruschi. Noes--None. Absent--None.

Harry K. Weitzel,

President Pro Tempore of the Common Council of the City of San Diego, California.

I HEREBY CERTIFY that the above and foregoing Resolution Ordering Work was passed by the Common Council of the said City of San Diego, at the time and by the vote, above stated.

Allen H. Wright,

City Clerk of the City of San Diego, California, and Ex-Officio Clerk of the Common Council of the said City of San Diego.

(SEAL)

By Y. A. Jacques Deputy.

RESOLUTION OF INTENTION NO. 26031.

Fremont Street.

BE IT RESOLVED By the Common Council of The City of San Diego, that the public interest and convenience of said city require the closing up of that portion of the street hereinafter mentioned; and

BE IT FURTHER RESOLVED, that it is the intention of said Common Council to order the closing up of FREMONT STREET, in said City, between the northeasterly line of Torrence Street and the easterly line of Middletown Addition.

That it is not deemed necessary that any land be taken therefor.

That the exterior boundaries of the district of lands in said City to be affected by said work and improvement, and to be assessed to pay the damages, costs and expenses thereof, are described as follows, to-wit:

Commencing at the northeast corner of lot 24, block 69, of Middletown Addition; thence running southwesterly along the easterly boundary line of said Middletown Addition to the southerly corner of block 68 of said Middletown Addition; thence running northwesterly to the northwest corner of lot 11 in said block 69, of said Middletown Addition; thence running northeasterly along the northwesterly line of lots 11 and 23 in said block 69, of said Middletown Addition, to the northwest corner of said lot 23; thence southeasterly along the southwesterly line of Neale Street to the point or place of beginning; excepting therefrom all public streets, roads, alleys, avenues and highways.

Passed and adopted by the said Common Council of the said City of San Diego, California, this 1st day of December 1920, by the following vote, to-wit: Ayes--Councilmen Held, Weitzel and Bruschi. Noes--Councilmen Heilbron and Stewart. Absent--None.

Harry K. Weitzel,

President Pro Tempore of the Common Council of the City of San Diego, California.

I HEREBY CERTIFY that the above and foregoing Resolution was passed by the Common Council of the said City of San Diego, at the time and by the vote, above stated.

Allen H. Wright,

City Clerk of the City of San Diego, California, and Ex-Officio Clerk of the Common Council of the City of San Diego.

(SEAL)

By Hugh A. Sanders Deputy.

RESOLUTION OF INTENTION NO. 26032.

Vista Del Mar Avenue.

BE IT RESOLVED By the Common Council of The City of San Diego that the public interest and convenience of said City require the closing up of that portion of the street hereinafter mentioned; and

BE IT FURTHER RESOLVED, that it is the intention of said Common Council to order the closing up of VISTA DEL MAR AVENUE (formerly Ocean View Street), in Nicholson's Addition, in said City, from the southerly line of Coast Boulevard to the southerly line of Nicholson's Addition.

That it is not deemed necessary that any land be taken therefor.

That the exterior boundaries of the district of lands in said City to be affected by said work and improvement, and to be assessed to pay the damages, costs and expenses thereof, are described as follows, to-wit:

Beginning at a point on the south line of Nicholson's Addition distant 100 feet easterly from the easterly line of Vista Del Mar Avenue (formerly Ocean View Street); thence westerly along the southerly line of Nicholson's Addition to a point distant 50 feet westerly from the westerly line of said Vista Del Mar Avenue; thence northerly on a line parallel to and distant 50 feet westerly from the westerly line of said Vista Del Mar Avenue to an intersection with the northerly line of lot 22, block 1, Nicholson's Addition; thence easterly along the northerly line of said lot 22 and the easterly prolongation thereof, to an intersection with the westerly line of Coast Boulevard; thence southeasterly along the southwesterly line of Coast Boulevard to an intersection with a line drawn parallel to and distant 100 feet easterly from the easterly line of Vista Del Mar Avenue; thence southerly on a line parallel to and distant 100 feet easterly from the easterly line of Vista Del Mar Avenue to the point or place of beginning; excepting therefrom all public streets, roads, alleys, avenues and highways.

That THE EVENING TRIBUNE, a daily newspaper published and circulated, and of general circulation, in the said City of San Diego, be and it is hereby designated as the newspaper in which the Street Superintendent of said City shall cause to be published, in the manner and form required by law, notice of the passage of this Resolution of Intention, and the said Street Superintendent is hereby directed to cause notices of the passage of this resolution to be posted in the manner and form required by law, and to cause a notice similar in substance to be published in said newspaper for a period of ten days in the manner required by law.

Passed and adopted by the said Common Council of the said City of San Diego, California, this 1st day of December 1920, by the following vote, to-wit: Ayes--Councilmen Heilbron, Held, Stewart, Weitzel and Bruschi. Noes--None. Absent--None.

Harry K. Weitzel,

President Pro Tempore of the Common Council of the City of San Diego, California.

I HEREBY CERTIFY that the above and foregoing Resolution of Intention was passed by the Common Council of the said City of San Diego, at the time and by the vote above stated.

Allen H. Wright,

City Clerk of the City of San Diego, California, and Ex-Officio Clerk of the Common Council of the said City of San Diego.

By Y. A. Jacques Deputy.

(SEAL)

R E S O L U T I O N N O . 2 6 0 3 3 .

DIRECTING THE SUPERINTENDENT OF THE PURCHASING DEPARTMENT TO ADVERTISE FOR SEALED PROPOSALS OR BIDS FOR CONSTRUCTING SHEET PILING BULKHEAD AT THE NORTH END OF THE SAN DIEGO RIVER BRIDGE AT OLD TOWN, IN THE CITY OF SAN DIEGO, CALIFORNIA.

BE IT RESOLVED By the Common Council of The City of San Diego, as follows:

That the Superintendent of the Purchasing Department of The City of San Diego be, and he is hereby authorized and directed to advertise for sealed proposals or bids for the following work, to-wit:

The furnishing of all labor, machinery, tools, implements and equipment for the construction of a sheet piling bulkhead at the north end of the San Diego River Bridge at Old Town, in The City of San Diego, California; the piles, waling, sheet piling, machine bolts and washers to be furnished by The City of San Diego and delivered to the contractor at the site of the proposed work. All other material and all expense incurred in the execution of the contract shall be provided and borne by the contractor. All of said work to be done in accordance with the plans and specifications therefor contained in Document No. 131915, filed in the office of the City Clerk of said City November 22nd, 1920.

The notice calling for sealed proposals or bids for said work shall be posted and published for a period of not less than ten days. Such notice shall be posted in a conspicuous place on or near the Council Chamber in the City Hall, and also at or near the entrance of said City Hall. Said notice shall require bids to be filed with the City Clerk of said City, on or before eleven o'clock A. M. of the 16th day of December, 1920. Said notice shall also specify the time within which the work is to be commenced and when completed, and the amount of the bond to be given for the faithful performance of the contract, and shall refer to the specifications on file in the office of the City Clerk for full details and description of said work.

In addition to the foregoing said notice shall require each bid to be accompanied by a check, certified by a responsible bank, payable to the order of the City Clerk of said City, for an amount of not less than five per cent. (5%) of the aggregate sum of the bid, and also payable as a guarantee that the bidder will enter into the proposed contract if the same is awarded to him.

Passed and adopted by the said Common Council of the said City of San Diego, California, this 1st day of December 1920, by the following vote, to-wit: Ayes--Councilmen Heilbron, Held, Stewart, Weitzel and Bruschi. Noes--None. Absent--None.

Harry K. Weitzel,

President Pro Tempore of the Common Council of the City of San Diego, California.

I HEREBY CERTIFY that the above and foregoing Resolution was passed by the Common Council of the said City of San Diego, at the time and by the vote, above stated.

Allen H. Wright,

City Clerk of the City of San Diego, California, and Ex-Officio Clerk of the Common Council of the City of San Diego.

(SEAL)

By Y. A. Jacques Deputy.

R E S O L U T I O N N O . 2 6 0 3 4 .

BE IT RESOLVED by the Common Council of the City of San Diego, as follows:

That the Lyceum Theatre be, and it is hereby granted permission to reserve a space of twenty (20) feet in front of the entrance to said theatre, 332 F Street, and the Manager of Operation be, and he is hereby directed to mark said space in such manner as to designate the space granted, upon payment by the said Lyceum Theatre of the actual cost of said marking.

R E S O L U T I O N N O . 2 6 0 3 5 .

BE IT RESOLVED by the Common Council of the City of San Diego, as follows:

That Arthur R. Hill be, and he is hereby appointed as Lieutenant in Police Department, as recommended by the Chief of Police in Document No. 132057.

R E S O L U T I O N N O . 2 6 0 3 6 .

BE IT RESOLVED by the Common Council of the City of San Diego, as follows:

That the following promotions and appointments be, and they are hereby made in the Fire Department, as recommended in Document No. 132076:

| | |
|------------------|--|
| Potter, K- | From Auto Driver to Engineer. |
| Smith, J. | From Auto Driver to Engineer. |
| Gillespie, L. C. | From Auto Driver to Auto Driver at \$160.00 per month. |
| Schaffnit, E. P. | From Auto Driver to Auto Driver at \$160.00 per month. |
| Ryan, L. E. | From Fireman 2nd Class to Auto Driver. |
| Willkomm, J. A. | From Fireman 2nd Class to Auto Driver. |
| Chisam, H. E. | From Probation man to Fireman 4th Class. |
| Neely, H. E. | Appointed as Probation man. |
| Kresser, J. F. | Appointed as Probation man. |
| Sheedy, M. | Appointed as Probation man. |

R E S O L U T I O N N O . 2 6 0 3 7 .

BE IT RESOLVED by the Common Council of the City of San Diego, as follows:

That the Auditor be, and he is hereby directed to issue the following licenses, to-wit:

Kelly, E. M.- Free license to do character reading and psychic work.
Robinson, George- Free license to peddle cleaning compound.

I HEREBY CERTIFY that the above and foregoing is a full, true and correct copy of Resolutions Nos. 26029, 26030, 26031, 26032, 26033, 26034, 26035, 26036 and 26037 of the resolutions of the City of San Diego, California, as adopted by the Common Council of said City on the 1st day of December 1920.

Allen H. Wright,

City Clerk of the City of San Diego, California.

By Y. A. Jacques Deputy.

R E S O L U T I O N N O . 2 6 0 3 8 .

A RESOLUTION RELEASING OLAF NELSON FROM CONTRACT COVERING WORK DESCRIBED IN RESOLUTION OF INTENTION NO. 25632.

WHEREAS, Resolution of Intention No. 25632, to construct a system of sewers in a district south of Main Street and East of Twenty-eighth Street, in the City of San Diego,

California, was adopted by the Common Council of the City of San Diego, on July 6th, 1920; and

WHEREAS, Resolution Ordering Work No. 25792, ordering the work described in said Resolution of Intention No. 25632 to be done, and directing the City Clerk of the City of San Diego, to invite, in the manner and form required by law, sealed proposals or bids for doing said work, was adopted on the 30th day of August, 1920; and

WHEREAS, pursuant to said Resolution No. 25792, hereinbefore referred to, and in the manner and form required by law, a notice inviting sealed proposals was duly published and posted, inviting sealed proposals to do the said work to be presented to the City Clerk at his office in the City Hall of the City of San Diego, up to 10:30 o'clock A. M. of Monday, the 13th day of September, 1920; and

WHEREAS, pursuant to said notice inviting sealed proposals, there was filed in the office of said City Clerk, before the said hour of 10:30 o'clock on the 13th day of September, 1920, Document No. 131001, the same being the bid and bond of Olaf Nelson for doing the said work described in said Resolution of Intention No. 25632; and

WHEREAS, the Common Council of the City of San Diego, having in open session on the 13th day of September, 1920, openly examined and publicly declared all sealed proposals or bids for doing the said work described in the said Resolution of Intention No. 25632; and

WHEREAS, the said Common Council having rejected all of said proposals or bids excepting the proposal or bid of the said Olaf Nelson, he being the lowest regular, responsible bidder, awarded (Resolution of Award No. 25841, adopted by the Common Council September 20, 1920), to the said Olaf Nelson the contract for doing the said work, and directed the City Clerk to post and publish a notice of said award in the manner and form provided by law; and

WHEREAS, said Notice of Award of contract was duly posted and published in the manner and form provided by law, by the said City Clerk; and

WHEREAS, thereafter, to-wit, on October 20th, 1920, there was filed with the Common Council of the City of San Diego, (Document No. 131480), the same being a communication from said Olaf Nelson wherein he relates that owing to the failure of the City of San Diego to obtain a valid title to certain portions of the right of way over which said sewer system is proposed to be constructed, the proceedings to the performance of said work are invalid and he therefore asks that he be released from his contract entered into with the Superintendent of Streets for the performance of said work, and that his bondsmen be released from any obligation under their material, labor and performance bonds; and

WHEREAS, the validity of the title obtained by the City to certain portions of the said right of way is questionable and therefore the legality of the proceedings to do the said work, questionable, NOW, THEREFORE,

BE IT RESOLVED by the Common Council of The City of San Diego, as follows:

That Resolution of Award No. 25841, adopted by the Common Council of The City of San Diego, September 20th, 1920, awarding to the said Olaf Nelson the contract for doing the work described in said Resolution of Intention No. 25632, be and the same is hereby repealed, and the contract for doing the said work rescinded, and the bondsmen upon the material, labor and performance bond relieved from any and all obligation thereunder.

Passed and adopted by the said Common Council of the said City of San Diego, California, this 6th day of December 1920, by the following vote, to-wit: Ayes--Councilmen Heilbron, Held, Stewart, Weitzel and Bruschi. Noes--None. Absent--None.

Harry K. Weitzel,

President Pro Tempore of the Common Council of the City of San Diego, California.

I HEREBY CERTIFY that the above and foregoing Resolution was passed by the Common Council of the said City of San Diego, at the time and by the vote, above stated.

Allen H. Wright,

City Clerk of the City of San Diego, California, and Ex-Officio Clerk of the Common Council of the City of San Diego.

(SEAL)

By Hugh A. Sanders Deputy.

R E S O L U T I O N N O . 2 6 0 3 9 .

BE IT RESOLVED by the Common Council of the City of San Diego, as follows:

The City Engineer is hereby directed to furnish elevations for the establishment of the grade of PENNSYLVANIA AVENUE, in The City of San Diego, California, from the west line of Eagle Street to the west line of Goldfinch Street.

R E S O L U T I O N N O . 2 6 0 4 0 .

BE IT RESOLVED by the Common Council of the City of San Diego, as follows:

That the City Engineer of said City is hereby directed to furnish this Common Council with a description of the exterior boundaries of the district of lands to be affected and benefited by, and to be assessed to pay the costs, damages and expenses of, the closing of ten feet on each side of PENNSYLVANIA AVENUE, in said City of San Diego, from the west line of Eagle Street to a point 350 feet west from the west line of Eagle Street.

R E S O L U T I O N N O . 2 6 0 4 1 .

BE IT RESOLVED, by the Common Council of the City of San Diego, as follows:

That the City Engineer of the City of San Diego, California, be and he is hereby authorized and directed to furnish to this Common Council a careful estimate of the number of cubic yards of excavation and the number of cubic yards of embankment necessary to bring PENNSYLVANIA AVENUE, in the City of San Diego, California, for the entire width of said street, from property line to property line, from the west line of Eagle Street to the west line of Goldfinch Street, including the entire width and length of all intersections of said Pennsylvania Avenue with cross streets, between said points, to its official grade and cross-section, excepting such portion of the said Pennsylvania Avenue and the said intersections of streets between said points required by law to be kept in order or repair by any person or company having railroad tracks thereon;

That said estimate shall be made in duplicate, one copy of which shall be kept on file in the office of the said City Engineer and shall, during office hours, be accessible for inspection by any person who may desire to inspect the same; that the said estimate shall include plans and specifications of the grading, sidewalk and curbing and of any and all culverts and bridges which it may be necessary to construct in doing said work.

And said City Engineer is further directed to furnish this Common Council with a plat and a description of the exterior boundaries of the district of lands to be affected and benefited by, and to be assessed to pay the costs and expenses of the aforesaid work or improvement.

R E S O L U T I O N N O . 2 6 0 4 2 .

BE IT RESOLVED by the Common Council of the City of San Diego, as follows:

The City Engineer is hereby directed to furnish this Common Council with a descrip-

tion of the exterior boundaries of the district of lands in said City to be affected and benefited by, and to be assessed to pay the costs, damages and expenses of closing a portion of ARNOLD PLACE, in The City of San Diego, California.

R E S O L U T I O N N O. 2 6 0 4 3.

BE IT RESOLVED, By the Common Council of the City of San Diego, as follows:
The City Engineer is hereby directed to furnish this Common Council with a description of the exterior boundaries of the district of lands in said City to be affected and benefited by, and to be assessed to pay the costs, damages and expenses of closing the following streets in Stone's Addition in said City, to-wit:

EVERGREEN STREET (Formerly Elm Street), for its entire length;
LOCUST STREET, for its entire length;
BERLIN STREET, for its entire length;
VERMILLION STREET, for its entire length;

The said Stone's Addition being according to Map thereof No. 127, filed in the office of the County Recorder of San Diego County, May 2, 1887.

R E S O L U T I O N N O. 2 6 0 4 4.

BE IT RESOLVED, by the Common Council of the City of San Diego, as follows:
The City Engineer is hereby directed to furnish this Common Council with a description of the exterior boundaries of the district of lands in said City to be affected and benefited by, and to be assessed to pay the damages, costs and expenses of closing the following streets and alleys in Clugston & Reed's Addition, in said City, to-wit:

HAROLD PLACE, for its entire length;
NEWKIRK AVENUE, for its entire length;
CLUGSTON STREET, for its entire length;
BILLIKEN STREET, for its entire length;
ALLEY in Blocks 12 and 13;
ALLEY lying between Villa Lots 11, 12, 13 and 14;
ALLEY lying between Villa Lots 15 to 24, both inclusive;
PATH lying between Villa Lots 8 and 9;

The said Clugston & Reed's Addition being according to map thereof No. 1218, filed in the office of the County Recorder of San Diego County October 26, 1909.

R E S O L U T I O N N O. 2 6 0 4 5.

BE IT RESOLVED, by the Common Council of the City of San Diego, as follows:
That the City Engineer of the City of San Diego, California, be and he is hereby authorized and directed to furnish to this Common Council a careful estimate of the number of cubic yards of excavation and the number of cubic yards of embankment necessary to bring HERBERT Street in the City of San Diego, California, for the entire width of said street, from property line to property line, from the north line of Brookes Avenue to the south line of Cypress Street, including the entire width and length of all intersections of said Herbert Street with cross streets, between said points, to its official grade and cross-section, excepting such portion of the said Herbert Street and the said intersections of streets between said points required by law to be kept in order or repair by any person or company having railroad tracks thereon;

That said estimate shall be made in duplicate, one copy of which shall be kept on file in the office of the said City Engineer and shall, during office hours, be accessible for inspection by any person who may desire to inspect the same; that the said estimate shall include plans and specifications of the grading, sidewalking and curbing, and of any and all culverts and bridges which it may be necessary to construct in doing said work.

And said City Engineer is further directed to furnish this Common Council with a plat and description of the exterior boundaries of the district of lands to be affected and benefited by, and to be assessed to pay the costs and expenses of the aforesaid work or improvement.

R E S O L U T I O N N O. 2 6 0 4 6.

BE IT RESOLVED by the Common Council of the City of San Diego, as follows:
That the Auditor be, and he is hereby directed to issue a license to Warren M. Gates for the purpose of laying sidewalks, curbs and gutters.

R E S O L U T I O N N O. 2 6 0 4 7.

BE IT RESOLVED by the Common Council of the City of San Diego, as follows:
That Mrs. R. E. LaPosea be, and she is hereby appointed as a Special Police Officer, without compensation, as recommended by the Chief of Police in Document No. 132120.

I HEREBY CERTIFY that the above and foregoing is a full, true and correct copy of Resolutions Nos. 26038, 26039, 26040, 26041, 26042, 26043, 26044, 26045, 26046 and 26047 of the resolutions of the City of San Diego, California, as adopted by the Common Council of said City on the 6th day of December 1920.

Allen H. Wright,
City Clerk of the City of San Diego, California.

By ya Jacques Deputy.

R E S O L U T I O N N O. 2 6 0 4 8.

BE IT RESOLVED by the Common Council of the City of San Diego, as follows:
That the Permit Clerk be, and he is hereby authorized and directed to issue a blanket permit to the United Dredging Company for the purpose of raising thirty-two (32) buildings on the area between California Street and Atlantic Street, and between Grape and Maple Streets as shown on map attached to Document No. 131444 on file in the office of the City Clerk.

I HEREBY CERTIFY that the above and foregoing is a full, true and correct copy of Resolution No. 26048 of the resolutions of the City of San Diego, California, as adopted by the Common Council of said City on the 8th day of December, 1920.

Allen H. Wright,
City Clerk of the City of San Diego, California.

By ya Jacques Deputy.

RESOLUTION OF INTENTION NO. 26049.

Indiana Street.

BE IT RESOLVED, that it is the intention of the Common Council of The City of San Diego, California, to order the following street work to be done and improvement to be made in said City, to-wit:

The grading, to the official grade thereof, of INDIANA STREET, for the entire width of said street, from property line to property line, from the south line of Myrtle Avenue to a point 10 feet north from the north line of Myrtle Avenue, including the entire width and length of the intersection of Indiana Street with Myrtle Avenue (excepting such portions of the said Indiana Street and said intersection of streets, between said points, required by law to be kept in order or repair by any person or company having railroad tracks thereon);

Also, as a part of said work, the paving with an asphalt concrete wearing surface laid upon an asphalt concrete base, of the roadway of INDIANA STREET, from curb line to curb line, from a line drawn from the northwest corner of block 250, University Heights, to the northerly corner of block 248, University Heights, to the southerly line of Myrtle Avenue, including the roadway of the intersections of said Indiana Street with all cross streets, between said points (excepting such portions of the said Indiana Street and said intersections of streets, between said points, required by law to be kept in order or repair by any person or company having railroad tracks thereon);

Also, as a part of said work, the construction of 10 feet of cement concrete curbing on each side of the said Indiana Street, between the north line of Myrtle Avenue and a point 10 feet north from the north line of Myrtle Avenue; also the construction of 25.71 feet of cement concrete curbing in each of the returns at the northeast and northwest corners of the intersection of Indiana Street with Myrtle Avenue; also the construction of 27.76 feet of cement concrete curbing on the south side of the intersection of Indiana Street with Myrtle Avenue, between the east line of Indiana Street produced south and a point 27.76 feet west from the east line of Indiana Street produced south; and also the construction of 27.76 feet of cement concrete curbing on the south side of the intersection of Indiana Street with Myrtle Avenue between the west line of Indiana Street produced south and a point 27.76 feet east from the west line of Indiana Street produced south.

Also, as a part of said work, the construction of one twelve-inch double-strength concrete pipe culvert, 60 feet in length, together with two cement concrete catch-basins, and appurtenances, on the southerly side of the roadway of the intersection of Indiana Street with Myrtle Avenue, the said culvert commencing in the gutter on the south side of said intersection at the westerly curb line of Indiana Street produced south, and extending easterly a distance of 60 feet;

Also, as a part of said work, the construction of a four-inch water main of Class B cast iron water pipe, together with fittings and appurtenances, in the said Indiana Street, commencing at the end of the existing water main in said Indiana Street at a point 10 feet north from the north line of Myrtle Avenue, and extending southerly a distance of 50 feet; also, the construction of a four-inch cast iron water main of Class B cast iron water pipe, together with one four-inch cast iron tee, two four-inch cast iron gate valves, valve boxes and covers, and fittings and appurtenances, in the intersection of said Indiana Street with Myrtle Avenue, said water main connecting with the water main last above described;

Also, as a part of said work, the construction, in connection with the existing main sewer line in said Indiana Street, between the north line of Myrtle Avenue and a point 177.5 feet south from the south line of Robinson Avenue, of the following sewer laterals, of Portland cement concrete sewer pipe, together with connections, fittings and appurtenances, said sewer laterals commencing at the said existing main sewer line in said Indiana Street and extending to the property line, and being particularly located as follows:

One six-inch sewer lateral on the division line produced between lots 8 and 9, block 250, Amended Map of University Heights; one six-inch sewer lateral on the division line produced between lots 12 and 13, of said block 250; one four-inch sewer lateral on the division line produced between lots 15 and 16, of said block 250; one four-inch sewer lateral in front of lot 23, of said block 250; one four-inch sewer lateral on the division line produced between lots 26 and 27, of said block 250;

One four-inch sewer lateral in front of lot 4, block 251, Amended Map of University Heights; one six-inch sewer lateral on the division line produced between lots 6 and 7, of said block 251; one six-inch sewer lateral on the division line produced between lots 10 and 11, of said block 251; one four-inch sewer lateral on the division line produced between lots 16 and 17 of said block 251; one six-inch sewer lateral on the division line produced between lots 19 and 20, of said block 251; one four-inch sewer lateral on the division line produced between lots 23 and 24, of said block 251;

All of said work and improvement shall be done and made strictly in accordance with the plans, drawings, typical cross-sections and specifications therefor contained in Document No. 131623, on file in the office of the City Clerk of said City, and copies of which are on file in the office of the City Engineer of said City;

All of said plans, drawings, typical cross-sections and specifications contained in said Document No. 131623 are hereby approved and adopted as the plans, drawings, typical cross-sections and specifications to be followed in making said improvement; and by reference thereto all said plans, drawings, typical cross-sections and specifications contained in said Document No. 131623 are incorporated herein and made a part hereof.

The said Common Council hereby determines that serial bonds bearing interest at the rate of seven per cent. per annum shall be issued to represent assessments of twenty-five dollars or over for the cost of said work or improvement. Said serial bonds shall extend over a period of nine years from the second day of January next succeeding their issuance, and an even annual proportion of the principal sum thereof shall be payable by coupon, on the second day of January, every year after their date, until the whole is paid, and the interest shall be payable semi-annually, by coupon, on the second days of January and July, respectively, of each year, at the rate of seven per cent. per annum on all sums unpaid, until the whole of said principal and interest are paid. Said bonds shall be issued in accordance with the provisions of an Act of the Legislature of the State of California, entitled, "An Act to Provide a System of Street Improvement Bonds to Represent Certain Assessments for the Cost of Street Work and Improvement Within Municipalities, and also for the Payment of such Bonds," approved February 27th, 1893, and of all acts supplementary thereto, or amendatory thereof. And said Common Council hereby determines that said serial bonds shall be issued to represent the expenses of said work or improvement.

That the contemplated work of improvement, hereinbefore mentioned, is in the opinion of said Common Council of more than local and ordinary public benefit, and the expense of said work and improvement is made chargeable upon the district hereinafter described, and said Common Council does hereby declare said district to be the district benefited by said work and improvement, and to be assessed to pay the costs and expenses thereof. Said district is described as follows, to-wit: All that real property in the said City of San Diego, included within the following exterior boundary lines, to-wit:

Beginning at a point on the south line of Robinson Avenue, distant 150 feet east from the east line of Indiana Street; thence south on a line parallel to and distant 150 feet east from the east line of Indiana Street and the east line of Indiana Street produced

south to a point distant 160 feet south from the south line of Myrtle Avenue; thence west on a line parallel to and distant 160 feet south from the south line of Myrtle Avenue to a point distant 150 feet west from the west line of Indiana Street produced south; thence north on a line parallel to and distant 150 feet west from the west line of Indiana Street produced south and the west line of Indiana Street to the intersection of the southeasterly line of Park Boulevard; thence northeasterly along the southeasterly line of Park Boulevard to its intersection with the south line of Robinson Avenue; thence northeasterly to the intersection of the east line of Indiana Street with the south line of Robinson Avenue; thence east along the south line of Robinson Avenue to the point or place of beginning; excepting therefrom all public streets, roads, alleys, avenues and highways. A plat of which said district, indicating by a boundary line the extent of the territory included in said assessment district, approved by this Common Council, is on file in the Office of the City Engineer of said city, reference to which is hereby made.

That the Evening Tribune, a daily newspaper published and circulated, and of general circulation, in the said City of San Diego, be, and it is hereby designated as the newspaper in which this Resolution of Intention shall be published by two insertions, and the notice of the passage thereof shall be published by two insertions, in the manner and by the persons required by law.

That the Clerk of the said City of San Diego be, and he is hereby directed to post this Resolution conspicuously for two days on or near the chamber door of the said Common Council, and to cause the same to be published by two insertions in said daily newspaper in the manner required by law.

That the Street Superintendent of the said City of San Diego shall, after the passage of this Resolution of Intention, cause to be conspicuously posted along all streets and parts of streets and other public places and rights of way where the work and improvement hereinbefore described is to be done and made, notices of the passage of this Resolution, in the manner and in the form required by law, and shall also cause a notice similar in substance to be published by two insertions in said daily newspaper, in the manner required by law, and thereupon said Superintendent of Streets shall cause to be filed in the office of the City Clerk of said City, affidavits showing the posting and publication of the said notices of street work.

That the City Clerk of said City be, and he is hereby directed, immediately upon the passage of this Resolution of Intention, to mail, with postage thereon prepaid, to each property owner whose property is to be assessed to pay the costs and expenses of said improvement, a postal card containing notice of the passage of this Resolution, designating the location and limits of the improvement provided for herein, and referring to this resolution for particulars, and stating that property belonging to such owner is to be assessed for said improvement, all in the manner, substance and form as prescribed by law; and thereupon said Clerk shall cause to be filed affidavits in proof of such mailing.

Passed and adopted by the said Common Council of the said City of San Diego, California, this 13th day of December 1920, by the following vote, to-wit: Ayes--Councilmen Heilbron, Held, Stewart, Weitzel and Bruschi. Noes--None. Absent--None.

Harry K. Weitzel,

President Pro Tempore of the Common Council of the City of San Diego, California.

I HEREBY CERTIFY that the above and foregoing Resolution of Intention was passed by the Common Council of the said City of San Diego, at the time and by the vote above stated.

Allen H. Wright,

City Clerk of the City of San Diego, California, and Ex-Officio Clerk of the Common Council of the City of San Diego.

(SEAL)

By Hugh A. Sanders Deputy.

R E S O L U T I O N N O . 2 6 0 5 0 .

DIRECTING THE SUPERINTENDENT OF THE PURCHASING DEPARTMENT TO ADVERTISE FOR SEALED PROPOSALS OR BIDS FOR PAINTING CERTAIN BRIDGES IN THE CITY OF SAN DIEGO, CALIFORNIA.

BE IT RESOLVED By the Common Council of The City of San Diego, as follows:

That the Superintendent of the Purchasing Department be, and he is hereby authorized and directed to advertise for sealed proposals or bids for the following work, to-wit:

The furnishing of all labor, material and equipment, including brushes, scrapers, torches, ladders, scaffolds, etc., excepting the following materials which will be furnished by The City of San Diego, to-wit: Raw linseed oil; boiled linseed oil; red lead (powder); Venetian red (paste); Princess Metallic (paste); turpentine; Japan Drier; for the painting of all portions of the following bridges in The City of San Diego, California, excepting the floor planking, concrete footings and approaches, to-wit:

(a) Steel truss and wood trestle wagon bridge on 30th Street, between Laurel Street and Nutmeg Street;

(b) Steel Suspension foot bridge on Spruce Street, between Front Street and Brant Street;

All of said work to be done and materials to be furnished to be in accordance with the specifications therefor contained in Document No. 132025, filed in the office of the City Clerk of said City on November 29th, 1920.

The notice calling for sealed proposals or bids for said work shall be posted and published for a period of not less than ten days. Such notice shall be posted in a conspicuous place on or near the Council Chamber in the City Hall, and also at or near the entrance of said City Hall. Said notice shall require bids to be filed with the City Clerk of said City, on or before eleven o'clock A. M. of the 29th day of December, 1920. Said notice shall also specify the time within which the work is to be commenced and when completed, and the amount of the bond to be given for the faithful performance of the contract, and shall refer to the specifications on file in the office of the City Clerk for full details and description of said work.

In addition to the foregoing said notice shall require each bid to be accompanied by a check, certified by a responsible bank, payable to the order of the City Clerk of said City, for an amount of not less than five per cent. (5%) of the aggregate sum of the bid, and so payable as a guarantee that the bidder will enter into the proposed contract if the same is awarded to him.

Passed and adopted by the said Common Council of the said City of San Diego, California, this 13th day of December 1920, by the following vote, to-wit: Ayes--Councilmen Heilbron, Held, Stewart, Weitzel and Bruschi. Noes--None. Absent--None.

Harry K. Weitzel,

President Pro Tempore of the Common Council of the City of San Diego, California.

I HEREBY CERTIFY that the above and foregoing Resolution was passed by the Common Council of the said City of San Diego, at the time and by the vote, above stated.

Allen H. Wright,

City Clerk of the City of San Diego, California, and Ex-Officio Clerk of the Common Council of the City of San Diego.

(SEAL)

By Hugh A. Sanders Deputy

R E S O L U T I O N N O . 2 6 0 5 1.

ADOPTING AMENDED MAP OF LA JOLLA HILLS NO. 2.

BE IT RESOLVED By the Common Council of The City of San Diego, as follows:

Said Common Council hereby finds that that certain map, entitled, "Amended Map of La Jolla Hills No. 2," surveyed in March, 1920, by D. A. Loebenstein, is made in the manner and form prescribed by law, and conforms to the surrounding surveys; and that said map and the subdivision of land shown thereon is hereby allowed.

The Clerk of said City is hereby authorized and directed to endorse upon said map, as and for the act of this Common Council, that said map conforms to the surrounding surveys, and that the map and the subdivision of land shown thereon is allowed and adopted.

Passed and adopted by the said Common Council of the said City of San Diego, California, this 13th day of December 1920, by the following vote, to-wit: Ayes--Councilmen Heilbron, Held, Stewart, Weitzel and Bruschi. Noes--None. Absent--None.

Harry K. Weitzel,

President Pro Tempore of the Common Council of the City of San Diego, California.

I HEREBY CERTIFY that the above and foregoing Resolution was passed by the Common Council of the said City of San Diego, at the time and by the vote, above stated.

Allen H. Wright,

City Clerk of the City of San Diego, California, and Ex-Officio Clerk of the Common Council of the City of San Diego.

(SEAL)

By Hugh A. Sanders Deputy.

R E S O L U T I O N N O . 2 6 0 5 2.

BE IT RESOLVED, By the Common Council of the City of San Diego, as follows:

That Wednesday, the 22nd day of December, 1920, at two o'clock P. M., in the Council Chamber in the City Hall of The City of San Diego, California, be, and the same are hereby fixed as the time and place for hearing the protest of A. T. Balentine, et al, filed with the City Clerk of said City on November 30th, 1920, for the improvement of KALMIA STREET, in said City, from the east line of Albatross to the west line of First Street, as described in Resolution of Intention No. 25934, adopted October 25, 1920.

And the City Clerk of said City is hereby directed to notify the protestants of the time and place of hearing, in the manner provided by law.

R E S O L U T I O N N O . 2 6 0 5 3.

BE IT RESOLVED by the Common Council of the City of San Diego, as follows:

That the Leland Hotel be, and it is hereby granted permission to reserve a space of ten (10) feet in front of the entrance to said hotel at 628 E Street, and the Manager of Operation be and he is hereby directed to mark said space in such manner as to designate the space granted, upon payment by the said Leland Hotel of the actual cost of said marking.

R E S O L U T I O N N O . 2 6 0 5 4.

BE IT RESOLVED by the Common Council of the City of San Diego, as follows:

That the Salvation Army be, and it is hereby granted permission to place kettles on the streets of the City of San Diego, at the following locations, said permission to be for a period of ten days, December 13th to 24th inclusive:

N. W. Corner of Fifth & E Streets;
S. E. " " Fifth & F Streets;
N. E. " " Fifth & Broadway;
N. E. " " Sixth & Broadway;
S. E. " " Fourth & Broadway;
N. E. " " Fifth & C Streets;
In Front of Federal Bldg. on F Street.

R E S O L U T I O N N O . 2 6 0 5 5.

BE IT RESOLVED by the Common Council of the City of San Diego, as follows:

That the Auditor be, and he is hereby directed to issue a free license to H. Thomsen for the purpose of selling fruit of own raising.

RESOLUTION ORDERING WORK NO. 26056.

Columbia Street.

RESOLVED By the Common Council of The City of San Diego, California, that the public interest and convenience require the work hereinafter described to be done, and therefore the said Common Council hereby orders the following street work to be done, to-wit:

All the street work described in Resolution of Intention No. 25821, adopted by the Common Council on September 13, 1920, and on file in the office of the City Clerk of said City, for the improvement of COLUMBIA STREET, in said City, from the north line of B Street to the south line of A Street.

For a description of the work reference is hereby made to said Resolution of Intention No. 25821.

All of said street work to be done as shown upon and according to the plans, drawings, typical cross-sections and specifications therefor contained in Document No. 129940, on file in the office of the City Clerk of said City, and copies of which are on file in the office of the City Engineer of said City; and by reference thereto all said plans, drawings, typical cross-sections and specifications contained in said Document No. 129940 are incorporated herein and made a part hereof.

The costs and expenses of said work and improvement are to be assessed upon the district which is more particularly described in said Resolution of Intention No. 25821.

The said Common Council determined that serial bonds to extend over a period of nine years from the second day of January next succeeding their issuance, bearing interest at the rate of seven per cent. per annum, shall be issued to represent assessments of twenty-five dollars or over for the costs of said work or improvement.

For further particulars, reference is hereby made to said Resolution of Intention No. 25821.

The EVENING TRIBUNE, a daily newspaper published and circulated and of general circulation in said City of San Diego, is hereby designated as the newspaper in which this Resolution Ordering Work, and the notice of said work inviting sealed proposals for doing the same, shall be published, in the manner and form, and by the persons required by law.

The Clerk of the said City of San Diego is hereby directed to post conspicuously for five days, on or near the chamber door of the said Common Council, in the manner and form required by law, a notice with specifications inviting sealed proposals or bids for doing said work; and said Clerk is hereby directed to publish, for two days in said newspaper in the manner and form required by law, a notice of said work, inviting sealed proposals

or bids for doing the said work, and referring to the specifications posted or on file. Said notice shall require either a certified check or bond, as prescribed by law, for an amount not less than ten per cent. of the aggregate of the proposal.

Said Clerk of the said City of San Diego is also directed to publish for two days in said newspaper, in the manner required by law, this resolution ordering work.

Passed and adopted by the Common Council of the said City of San Diego, California, this 13th day of December 1920 by the following vote, to-wit: Ayes--Councilmen Heilbron, Held, Stewart, Weitzel and Bruschi. Noes--None. Absent--None.

Harry K. Weitzel,
President Pro Tempore of the Common Council of the
City of San Diego, California.

I HEREBY CERTIFY that the above and foregoing Resolution Ordering Work was passed by the Common Council of the said City of San Diego, at the time and by the vote, above stated.

Allen H. Wright,
City Clerk of the City of San Diego, California, and Ex-Officio
Clerk of the Common Council of the said City of San Diego.
By Hugh A. Sanders Deputy.

(SEAL)

RESOLUTION ORDERING WORK NO. 26057.

Fir Street.

RESOLVED By the Common Council of The City of San Diego, California, that the public interest and convenience require the work hereinafter described to be done, and therefore the said Common Council hereby orders the following street work to be done, to-wit:

All the street work described in Resolution of Intention No. 25933, adopted by the Common Council on October 25, 1920, and on file in the office of the City Clerk of said City, for the improvement of FIR STREET, in said City, from the east line of Albatross Street to the west line of Front Street.

For a description of the work reference is hereby made to said Resolution of Intention No. 25933.

All of said street work to be done as shown upon and according to the plans, drawings, typical cross-sections and specifications therefor contained in Document No. 131485, on file in the office of the City Clerk of said City, and copies of which are on file in the office of the City Engineer of said City; and by reference thereto all said plans, drawings, typical cross-sections and specifications contained in said Document No. 131485 are incorporated herein and made a part hereof.

The costs and expenses of said work and improvement are to be assessed upon the district which is more particularly described in said Resolution of Intention No. 25933.

The said Common Council determined that serial bonds to extend over a period of nine years from the second day of January next succeeding their issuance, bearing interest at the rate of seven per cent. per annum, shall be issued to represent assessments of twenty-five dollars or over for the costs of said work or improvement.

For further particulars, reference is hereby made to said Resolution of Intention No. 25933.

The EVENING TRIBUNE, a daily newspaper published and circulated and of general circulation in said City of San Diego, is hereby designated as the newspaper in which this Resolution Ordering Work, and the notice of said work inviting sealed proposals for doing the same, shall be published, in the manner and form, and by the persons required by law.

The Clerk of the said City of San Diego is hereby directed to post conspicuously for five days, on or near the chamber door of the said Common Council, in the manner and form required by law, a notice with specifications inviting sealed proposals for doing said work; and said Clerk is hereby directed to publish, for two days in said newspaper in the manner and form required by law, a notice of said work, inviting sealed proposals or bids for doing the said work, and referring to the specifications posted or on file. Said notice shall require either a certified check or bond, as prescribed by law, for an amount not less than ten per cent. of the aggregate of the proposal.

Said Clerk of the said City of San Diego is also directed to publish for two days in said newspaper, in the manner required by law, this resolution ordering work.

Passed and adopted by the Common Council of the said City of San Diego, California, this 13th day of December 1920 by the following vote, to-wit: Ayes--Councilmen Heilbron, Held, Stewart, Weitzel and Bruschi. Noes--None. Absent--None.

Harry K. Weitzel,
President Pro Tempore of the Common Council of the
City of San Diego, California.

I HEREBY CERTIFY that the above and foregoing Resolution Ordering Work was passed by the Common Council of the said City of San Diego, at the time and by the vote, above stated.

Allen H. Wright,
City Clerk of the City of San Diego, California, and Ex-Officio
Clerk of the Common Council of the said City of San Diego.
By Hugh A. Sanders Deputy.

(SEAL)

RESOLUTION ORDERING WORK NO. 26058.

Delaware Street, and Alley in Block 30, University Heights.

RESOLVED, by the Common Council of the City of San Diego, California, that the public interest and convenience of said City require the work hereinafter described to be done, and the time prescribed during which objections to said work and improvement might be made having expired, and no objection thereto having been made, and said Common Council hereby finding that no assessment is necessary therefor:

NOW, THEREFORE, the said Common Council hereby orders the following work to be done in said city, to-wit:

The closing up of THE ALLEY IN BLOCK 30, UNIVERSITY HEIGHTS, in The City of San Diego, California, and also ten feet on each side of DELAWARE STREET, in said City, between the north line of Madison Avenue and the south line of Golden Gate Drive.

And said alley and said portion of Delaware Street are hereby closed.

Passed and adopted by the said Common Council of the said City of San Diego, California, this 13th day of December 1920, by the following vote, to-wit: Ayes--Councilmen Heilbron, Held, Stewart, Weitzel and Bruschi. Noes--None. Absent--None.

Harry K. Weitzel,
President Pro Tempore of the Common Council of the
City of San Diego, California.

I HEREBY CERTIFY that the above and foregoing Resolution was passed by the Common Council of the said City of San Diego, at the time and by the vote, above stated.

Allen H. Wright,
City Clerk of the City of San Diego, California, and Ex-Officio
Clerk of the Common Council of the City of San Diego.

(SEAL)

By Hugh A. Sanders Deputy.

RESOLUTION ORDERING WORK NO. 26059.

Dulany Lane.

RESOLVED, by the Common Council of the City of San Diego, California, that the public interest and convenience of said City require the work hereinafter described to be done, and the time prescribed during which objections to said work and improvement might be made having expired, and no objection thereto having been made, and said Common Council hereby finding that no assessment is necessary therefor:

NOW, THEREFORE, the said Common Council hereby orders the following work to be done in said city, to-wit:

The closing up of DULANY LANE, in Seaside Subdivision, in La Jolla Park, in The City of San Diego, California.

And said Dulany Lane, in Seaside Subdivision, in La Jolla Park, in said City is hereby closed.

Passed and adopted by the said Common Council of the said City of San Diego, California, this 13th day of December 1920, by the following vote, to-wit: Ayes--Councilmen Heilbron, Held, Stewart, Weitzel and Bruschi. Noes--None. Absent--None.

Harry K. Weitzel,

President Pro Tempore of the Common Council of the City of San Diego, California.

I HEREBY CERTIFY that the above and foregoing Resolution was passed by the Common Council of the said City of San Diego, at the time and by the vote, above stated.

Allen H. Wright,

City Clerk of the City of San Diego, California, and Ex-Officio Clerk of the Common Council of the City of San Diego.

(SEAL)

By Hugh A. Sanders Deputy.

RESOLUTION ORDERING WORK NO. 26060.

Hunter Street.

RESOLVED, by the Common Council of the City of San Diego, California, that the public interest and convenience of said City require the work hereinafter described to be done, and the time prescribed during which objections to said work and improvement might be made having expired, and no objection thereto having been made, and said Common Council hereby finding that no assessment is necessary therefor:

NOW, THEREFORE, the said Common Council hereby orders the following work to be done in said city, to-wit:

The closing up of HUNTER STREET, in The City of San Diego, California, from the west line of Randolph Street to a point distant 100 feet west from the west line of Randolph Street.

And said portion of said Hunter Street is hereby closed.

Passed and adopted by the said Common Council of the said City of San Diego, California, this 13th day of December 1920, by the following vote, to-wit: Ayes--Councilmen Heilbron, Held, Stewart, Weitzel and Bruschi. Noes--None. Absent--None.

Harry K. Weitzel,

President Pro Tempore of the Common Council of the City of San Diego, California.

I HEREBY CERTIFY that the above and foregoing Resolution was passed by the Common Council of the said City of San Diego, at the time and by the vote, above stated.

Allen H. Wright,

City Clerk of the City of San Diego, California, and Ex-Officio Clerk of the Common Council of the City of San Diego.

(SEAL)

By Hugh A. Sanders Deputy.

RESOLUTION NO. 26061.

BE IT RESOLVED by the Common Council of the City of San Diego, as follows:

That the Auditor be, and he is hereby directed to issue a free license to the American Legion for the purpose of holding a carnival on the S. D. & A. vacant lots at the foot of Broadway, same to be held from December 21st to January 2nd, including the usual concessions.

RESOLUTION NO. 26062.

A RESOLUTION DECLARING THE RESULT OF THE SPECIAL ELECTION HELD IN THE CITY OF SAN DIEGO, CALIFORNIA, ON TUESDAY, THE SEVENTH DAY OF DECEMBER, 1920.

WHEREAS, pursuant to the provisions of Ordinance No. 8142 of the ordinances of The City of San Diego, entitled, "An Ordinance proclaiming a special election for the purpose of submitting a certain ordinance to the electors of The City of San Diego, California, and appropriating the sum of \$5000.00 to defray the expenses thereof," approved October 15th, 1920, and the terms and provisions of Resolution No. 25900, entitled, "A Resolution proclaiming and fixing the date of an election upon proposed amendments to the City Charter of The City of San Diego," adopted by the Common Council of said City on October 13th, 1920, a special election was held in The City of San Diego, California, on Tuesday, the 7th day of December, A. D. 1920; and

WHEREAS, pursuant to the provisions of said Ordinance No. 8142, there was submitted to the qualified voters of said City, to be voted upon at the said special election held on said date, a certain ordinance passed by the Common Council of said City on the 21st day of January, 1920, and approved by the Mayor on the 23rd day of January, 1920, and entitled, "An Ordinance prohibiting publication and distribution of information concerning horse races and betting thereon," numbered 7929, and on file in the office of the City Clerk as Document No. 126573, against which a referendum petition has been filed protesting against the passage of said ordinance. Said ordinance so submitted, and against which a referendum petition has been filed protesting against the passage thereof, is in the words and figures following, to-wit:

"ORDINANCE NO. 7929.

AN ORDINANCE PROHIBITING PUBLICATION AND DISTRIBUTION OF INFORMATION CONCERNING HORSE RACES AND BETTING THEREON.

BE IT ORDAINED By the Common Council of The City of San Diego as follows:

Section 1. It shall be unlawful for any person, firm or corporation to print, publish, distribute, circulate, sell or give away, in The City of San Diego, any sheet, circular, folder, hand-bill, dodger, placard, or any newspaper or publication of any kind, giving or containing any form chart, chart, table, or list of any kind, giving or containing, purporting to give or contain, or representing as giving or containing any list, or probable or possible list, of entries for any horse race thereafter anywhere to take place, if there be printed or published as part thereof, or in connection therewith, or in the same publication therewith, or in any other publication, printing or writing accompanying the same, or referring thereto or connected therewith, any tip, information, prediction or selection of, advice as to, any key, cipher or cryptogram indicating, containing or giving any tip, information, publication or selection of, or advice as to, the winner or probable winner, or a loser

or probable loser, or the result or probable result of any such race, or the standing or probable standing of any horse therein, or any statement as to, or comment upon, or reference to, the form, condition or standing of, or the actual, probable or possible state, past, present or future, of the betting, wagering or odds upon or against any horse named in such list, or probable or possible list, or entries; and unless the names of such horses are arranged in alphabetical order and together with the names of accompanying jockeys shall be printed in type of the same size, face, style and appearance, and all set flush with the left side of the column in which the same are printed.

Section 2. It shall be unlawful for any person, firm or corporation, after any horse race anywhere shall have taken place, to print, publish, distribute, circulate, sell or give away in the City of San Diego, any sheet, circular, folder, handbill, dodger, placard, or any newspaper or other publication containing any form chart, chart, table, list, sheet, circular, or publication of any kind, giving or purporting to give, or represented as giving, any list of horses which are said to have participated in such horse race, if there be printed or published as part thereof, or in connection therewith, or in the same publication therewith, or in any other publication, printing or writing accompanying the same, or referring thereto or connected therewith, any statement as to, or comment upon, or reference to, the form or condition of, or the state, at any time, of the betting, wagering or odds upon or against any horse said to have participated in such horse race, or any information, or pretended information, comment, tip, or prediction of or concerning any horse said to have participated in such horse race, which will or may aid, enable, encourage, or assist any person to bet or wager, or to establish odds, or to lay a basis upon which to bet or wager, at any time thereafter, upon or against such horse in any horse race in which such horse may participate or be intended to participate at any time.

Section 3. It shall be unlawful for any person, firm or corporation to have in his possession in The City of San Diego any form chart, chart, table, list, sheet, circular or publication of any kind, giving or purporting to give, or represented as giving, any list, or probable or possible list, of entries, for any horse race thereafter anywhere to take place, or which has already taken place, or is taking place, if there be printed or published as part thereof, or in connection therewith, or in any other publication, printing or writing accompanying the same or reference thereto or connected therewith, any tip, information, prediction or selection of, or advice as to, or any key, cipher or cryptogram indicating, containing or giving any tip, information, publication or selection of, or advice as to, the winner or probable winner, or a loser, or probable loser, or the result or probable result of any such race, or the standing or probable standing of any horse therein, or any statement as to, or comment upon, or reference to, the form, condition or standing of, or the actual, probable or possible state, past, present or future of the betting, wagering or odds upon or against any horse named in such list, or probable or possible list of entries; and unless the names of such horses are arranged in alphabetical order and together with the names of accompanying jockeys shall be printed in type of the same size, face, style and appearance, and all set flush with the left side of the column in which the same are printed.

Section 4. It shall be unlawful for any person, firm or corporation to print, publish, distribute, circulate, sell or give away, in The City of San Diego, any sheet, circular, folder, handbill, dodger, placard, or any newspaper or other publication containing any form chart, chart, table, list, sheet, circular, or publication of any kind, giving or purporting to give, or representing as giving, any list of horses which are said to have participated in any horse race, to print, publish or distribute, circulate, sell or give away, in The City of San Diego, any column of index numbers or any index number, or any column of numbers, or any number, connected with or referring to, any catalogue, club list, publication, printing or writing of any kind in which the racing or speed records or turf standing of any horse or horses is written, printed or kept; or to so print, publish, distribute, circulate, sell, or give away, in The City of San Diego, any column of bets or betting or of opening or closing betting or any statement of or any reference to any bet or betting upon or against any horse in such horse race.

Section 5. It is hereby declared that each of Sections 1, 2, 3, and 4 of this ordinance is severable from each and every of the other sections thereof, and that each thereof has been adopted independently and severally from each and every of such others and irrespective of the adoption thereof.

Section 6. That any person violating any of the provisions of this ordinance shall, upon conviction thereof, be punished by a fine of not less than Fifty Dollars (\$50.00) nor more than Five Hundred Dollars (\$500.00), or by imprisonment in the City Jail of said City for a period not exceeding Two Hundred and Fifty (250) days, or by both such fine and imprisonment, and in the event that the fine imposed hereunder is not paid, then by imprisonment in the City Jail of said City at the rate of one day for every Two Dollars (\$2.00) of the fine so imposed.

Section 7. That this ordinance shall take effect and be in force on the thirty-first day from and after its passage and approval."

AND WHEREAS, pursuant to the provisions of said Resolution No. 25900, and of the provisions of Resolution No. 25901, entitled, "A Resolution submitting certain charter amendments to the electors of The City of San Diego," adopted by the Common Council on October 13th, 1920, there were submitted to the qualified voters of said City, to be voted upon at the said special election held on said date, the following propositions to amend the City Charter of said The City of San Diego, to-wit:

PROPOSITION I.

Amend Section 4, Chapter III, Article I of the City Charter, so as to read as follows:

"Sec. 4. All primary and general municipal elections for the nomination and election of municipal officers shall be conducted as follows:

All candidates for municipal offices to be elected at each general municipal election, shall be nominated by a primary election, and no names shall be placed upon the general ballot except those selected in the manner hereinafter prescribed. The primary election for such nomination shall be held on the second Tuesday preceding the general municipal election, and the polls shall be opened and closed at the same hours and in all respects other than as in this charter provided; said primary and general municipal elections shall be conducted in accordance with the laws of this state relating to general elections in force at the time of such election.

Any person desiring to become a candidate for any elective office shall, at least fifteen days prior to said primary election, file with the city clerk a statement of such candidacy, in substantially the following form:

State of California,)

) ss.

County of San Diego.)

I, -----, being duly sworn, say that I reside at -----street, in The City of San Diego, County of San Diego, State of California, and that I am a qualified voter therein and have been for more than two years last past, and that I am a candidate for the office of -----, to be voted upon at the primary election to be held

upon the-----Tuesday of----- (being two weeks before the municipal elec-
tion), 19----. and I request that my name be printed upon the official primary ballot for
nomination by such primary election for such office.

(Signed)-----

Subscribed and sworn to before me this
-----day of-----, 19---.

Signature of Officer.

and shall at the same time file therewith a petition of at least fifty qualified electors,
requesting such candidacy. Each petition shall be verified by one or more signers thereof
before some officer competent to administer oaths, that the statements therein made are
true and that each signature to the paper appended, to the personal knowledge of such af-
fiant, is the genuine signature of the person whose name purports to be thereunto subscribed.
All signatures to the petition need not all be appended to one paper, but each signer shall
add to his signature his place of residence, giving his street and number. Within ten days
from the date of filing such petition, the city clerk shall examine, and from the great
register ascertain whether or not said petition is signed by the requisite number of quali-
fied electors, and, if necessary, the Common Council shall allow him extra help for that
purpose. If said petition shall be found insufficient, it shall be immediately returned to
the person filing the same without prejudice to the filing of a new petition to the same
effect, provided, that such new petition shall, if found to be sufficient by the city clerk,
be filed with the city clerk at least three days before the day of said primary election.
The said petition shall be substantially in the following form:

The undersigned, duly qualified electors of The City of San Diego, and residing at
the places set opposite our respective names, do hereby request that the name of-----
be placed on the ballot as a candidate for nomination for (name the office) at the primary
election to be held in The City of San Diego, for the nomination of candidates to be voted
for at the municipal election to be held in The City of San Diego, on the first Tuesday
after the first Monday in April, 19____ (Inserting the year).

We furthermore state that we know him to be a qualified elector and a man of good
moral character, and in our opinion qualified for the duties of such office.

Name of elector. Number. Street.

Immediately upon the expiration of the time to file the statements and petitions
for candidacy, the city clerk shall cause to be published for three consecutive days in all
the daily newspapers of general circulation published in said city, in proper form and in
alphabetical order the names of the persons as they are to appear upon the primary ballot,
and the said city clerk shall have the primary ballots printed with the names of all the
candidates in alphabetical order under the name of the office for which they are candidates;
and on the right of each name shall be a square. Under the name of the last candidate for
the office shall be printed, "Vote for one," except that under the caption, "For members of
the Common Council," shall be the words "Vote-----" (giving the number to be elected),
and under the caption "for Members of the Board of Education" shall be the words "Vote for
-----" (giving the number to be elected).

The ballots shall have no party or other designation or mark whatever and shall be
in substantially the following form:

"Candidates for nomination for municipal offices for The City of San Diego, Cali-
fornia.

| | | |
|--|--|---------|
| For Mayor | Names of Candidates (Vote for one) | SQUARE |
| For City Treasurer | Names of Candidates. (Vote for one) | SQUARE |
| For Members of the Common Council | Names of Candidates. (Vote for---- (Giving number to be elected) | SQUARE |
| For members of the Board of Education | Names of Candidates. (Vote for---) (Giving number to be elected) | SQUARE" |

All ballots printed shall be of precisely the same size, quality, tint of paper,
kind of type and color of ink, so that, without the number it would be impossible to distin-
guish one ballot from another; and the names of all candidates printed upon the ballot shall
be in type of the same size and style. A column may be provided on the right hand side for
charter amendments or other questions to be voted upon at the municipal elections, as pro-
vided for under this charter.

Having caused the ballot to be printed, the city clerk shall cause to be delivered
at each polling place a number of such ballots equal to twice the number of votes cast in
such polling precinct at the last general municipal election for Mayor. The persons who
are qualified to vote at the general municipal elections shall be qualified to vote at such
primary election. The law applicable to challenges at a general municipal election shall be
applicable to challenges made at such primary election. The officers of election shall, im-
mediately upon the closing of the polls, count the ballots and ascertain the number of votes
cast in each precinct for each of the candidates, and make return thereof to the city clerk
upon proper blanks to be furnished by the said city clerk. On the first Thursday following
said primary election, the Common Council shall canvass said returns so received from all
the election precincts, and shall make and publish, at least once in all the daily newspapers
published in said city, the result thereof. Said canvass by the Common Council shall be
publicly made. The two candidates receiving the highest number of votes for each of the
offices to be filled, except for the members of the Common Council and members of the Board
of Education, shall be the candidates and the only candidates whose names shall be placed
on the ballot for said office, provided, that, where more than one office of the same kind
is to be filled, the candidates therefor, equal in number to twice the number of such of-
fices, who receive the highest number of votes at the primary nominating election, shall be
the candidates and the only candidates for such offices whose names shall be printed upon
the ballot to be used at such general or special election; provided, further, that where
there is but one office to be filled and but one person to be elected to such office, any
candidate who receives at the primary nominating election a majority of the total number of
votes cast for all candidates for such office shall be the only candidate for such office
whose name shall be printed on the ballot to be used at such general or special election.

Half-inch spaces shall be left below the printed names of candidates for each of-
fice equal in number to the number to be voted for, wherein the voter may write the name of
any person or persons for whom he may wish to vote."

PROPOSITION II.

Amend Section 1, Chapter II, Article II of the City Charter, so as to read as follows:

"Section 1. Subject to the provisions, limitations and restrictions in this charter
contained, the Common Council shall have power to pass ordinances:

1. To make and enforce within the limits of said City all such local, police, sanitary and other laws and regulations as are not in conflict with the general laws or this charter.

2. To regulate and control the use of the streets, sidewalks, highways, roads and public places for any and all purposes; to prevent encroachments upon and obstructions to the same; and require the removal of any encroachments or obstructions thereon.

3. To regulate and control the use of the streets and sidewalks for signs, sign posts, awnings, awning posts, drinking fountains, horse troughs, urinals, all posts for the suspension of electric wires; for traffic and sale thereon; for exhibiting banners, placards, or flags in or across the same, or from houses or other buildings, and for all other purposes.

4. To regulate the cleaning and sprinkling of the streets, sidewalks and gutters, and prevent the depositing of ashes, offal, dirt, rubbish or garbage in the same.

5. To regulate the opening of street surfaces for the laying of gas or water mains, of telegraph or telephone wires, for the building and repair of sewers; for the erection of gas or electric lights, or for any other use or purpose.

6. To regulate the numbering of houses and blocks and the naming of streets, public places and thoroughfares.

7. In relation to street beggars, vagrants and mendicants and the exhibition and distribution of advertisements or hand-bills along the streets or in public places.

8. In relation to intoxication, fighting, quarreling and vulgar language in the streets and other places, and in relation to carrying concealed weapons.

9. In relation to the construction, maintenance, repair and removal of public fountains, for the use of persons and animals on the streets and in other public places.

10. To regulate public assemblages and processions.

11. To restrain and prevent any riot, mob, noise, disturbance or disorderly assembly or amusement, dangerous to persons or property in any street, house or place.

12. To permit the laying down of railroad tracks and running cars thereon, along any street or portion of a street, for the sole purpose of excavating and filling in a street or portion of a street or the adjoining land, for such limited time as may be necessary for such purpose and no longer.

13. To provide for lighting the streets, squares, parks and public places, buildings and offices; and for inclosing, improving and regulating public grounds.

14. To establish fire districts and to determine the character of buildings that may be erected therein, and the nature of the materials to be used in the construction, alteration or repair of such buildings, or in the repair or alteration of existing buildings within such limits.

15. To prohibit, suppress, regulate or exclude from the City or certain limits thereof, all houses of ill fame, prostitution, and gaming; to prohibit, suppress, or exclude from the City, or certain limits thereof, all occupations, houses, places, pastimes, amusements, exhibits and practices which are against good morals and contrary to public order and decency, or dangerous to public safety.

16. To regulate the manufacture, transportation, sale, disposition, storage and use of fire arms, firecrackers, fireworks, petroleum, and all explosive and combustible material and substances; the manufacture of acids, and the maintenance of acid works, slaughterhouses, brick kilns, tanneries, laundries, foundries, steam boilers, and factories using steam boilers, and all other manufactories, works, and occupations of every description that may affect the public safety, health or comfort, and to exclude them from certain limits.

17. To protect the health, comfort and security of the inhabitants, and the safety and security of property and life; to exclude from certain limits hospitals, institutions, and places for the treatment of disease; or for the care of sick or insane persons; to regulate all noxious trades, and to restrict the prosecution thereof to such limits as may from time to time seem proper, or exclude them from said City; to make regulations for protection against fire, and to make such rules and regulations concerning the construction and use of buildings as may be necessary for the safety of the inhabitants; to provide for the examination, approval or disapproval of the plans and specifications of all buildings about to be constructed, and to prevent the construction thereof contrary to the provisions of any ordinance; to provide for the examination of all buildings, and the removal thereof if found unsafe or constructed contrary to ordinance.

18. To authorize the establishment and maintenance of crematories, to regulate the same and to exclude them from certain limits.

19. To declare what shall constitute a nuisance, and to provide for the abatement or summary removal of any nuisance.

20. To regulate hackney carriages and public passenger vehicles, and fix the rates to be charged for the transportation of persons or personal baggage; to regulate all vehicles used for the conveyance of merchandise, earth or ballast; to prescribe the width of the tires of all vehicles and the weight to be carried by said vehicles; and to regulate drivers, carriers, runners and solicitors.

21. To regulate the construction, repair, care and use of markets and market places, and of places of public amusement and public assemblage.

22. To regulate the construction, repair and use of vaults, cisterns, areas, hydrants, pumps and sewers.

23. To provide a public pound and poundkeeper with necessary assistants, and to fix the salary for the poundkeeper or necessary assistants; to prescribe fines for the redemption of animals duly impounded and to provide for the collection of such fines and their payment into the treasury; to prevent animals from running at large and to provide for impounding and killing them when found running at large; to provide that all sums collected for dog licenses as well as all fines collected for the violation of humane laws affecting animals and all sums paid into the city treasury for the redemption of impounded animals shall be set aside as a special fund to be used in supporting and maintaining the public pound.

24. To provide suitable buildings, rooms or accommodations for all courts, departments, boards and officers, together with all necessary attendants, furniture, fuel, lights and stationery for the convenient transaction of business.

25. To provide and maintain a morgue.

26. To provide for places for the detention of witnesses separate and apart from places where criminals or persons accused of public offense are imprisoned.

27. To regulate and provide for the employment on the streets and highways of said City of prisoners, and to make regulations requiring prisoners to be sentenced to such labor, either in chain gang or elsewhere, as the Common Council may deem expedient; to establish, maintain and regulate, and change, discontinue and re-establish city jails, prisons, houses of correction and other places of detention, punishment, confinement and reformation.

28. To purchase or acquire by condemnation such property as may be needed for public use.

29. To adopt, enter into and carry out means for securing a supply of water for the use of the city, or its inhabitants or for irrigating purposes therein, and along the line of its water supply.

30. To regulate the quality, capacity and location of water and gas mains and fire

plugs, and provide for and regulate the construction and repair of hydrants, fire plugs, cisterns and pumps, and such other appliances as may be used in the distribution of water or gas in the streets, public places and public buildings.

31. To fix and determine the rate of compensation to be charged and collected by any person, company or corporation in this city for the use of telephones; and to fix and determine the maximum rate or compensation to be charged by any person, company or corporation for gas, electric, or other illuminating power in said City.

32. To fix and determine in the month of February of each year, to take effect on the first day of July thereafter, the rates or compensation to be collected by any person, company or corporation in this city for the use of water.

33. To regulate and impose a license tax upon public amusements, shows and exhibits, pawnbrokers and railroad passenger cars; upon the manufacture, sale, transportation or storage of any combustibles or explosives; upon astrologers and fortune tellers who practice their profession for hire; upon billiard tables, bowling alleys, shooting galleries and other games or amusements kept or conducted for gain or hire; upon the sale at retail of tobacco, cigars, cigarettes, alcoholic and malt liquors; and upon all such other callings, trades, employments, business and places not prohibited by law, that may require special surveillance, or that may be prejudicial to public morals and the general welfare.

34. To impose a license tax on dogs.

35. To provide for the collection of licenses and municipal revenue, and fix the amount thereof, and to license for regulation or revenue hawkers, peddlers, pawnbrokers, auctioneers, and also lunch, refreshment, coffee or tamale counters, stands, booths, sheds or wagons when erected, located, placed, conducted, or doing business on any sidewalk, street or alley in said city; also to license for regulation or revenue any other business or occupation conducted or carried on in the said City of San Diego.

36. To prescribe fines, forfeitures and penalties for the breach of any ordinance and for a violation of any provision of this charter, but no penalty shall exceed the amount of five hundred dollars or six months' imprisonment, or both.

37. To provide for the security, custody and administration of all property of said City.

38. To make rules and regulations for the government of all servants, employees, officers and departments, and to fix the fees and charges for all official services, and to fix salaries and wages not otherwise provided by general laws or by this Charter.

39. To allow and order paid out of the various funds provided by this Charter the sums respectively chargeable thereto, the allowance of which is not otherwise provided for.

40. To allow and order paid out of the General Fund such sums, not to exceed five thousand dollars in any one fiscal year, as may be deemed necessary for the employment of special counsel.

41. To provide for the survey of streets and blocks of land within the limits of the city, and to declare such surveys official, and to compel all persons to conform to the streets as they are now or may be hereafter lawfully established and declared official, or otherwise dedicated.

42. To provide in the annual tax levy for a special fund to be used in the construction of a general system of sewerage and drainage for said City.

43. To provide a common seal for said City, and from time to time to alter and change the same; and also to provide for seals for the several departments, boards, and officers of said City, and for the police court, and for altering and changing the same.

44. To open, close, straighten, or widen any street, road or highway; to open and lay out any new street or highway through public or private property, upon making compensation to all persons whose property may be taken therefor, or injuriously affected thereby, upon the conditions and in the manner by law and in this charter provided; and in like manner to establish and change the grade of any street, road or highway. But no compensation shall be allowed for damage to gas or water pipes, railway tracks, telegraph or telephone posts or wires, or other property or thing laid above, along, in, or under any street, highway, park, place, or other public property.

45. To allow any railroad company or corporation to enter said city, and make its way to the water front at the most convenient point for public convenience; but no exclusive right, franchise or privilege shall be granted to such railroad company; and the use of all such rights, privileges and franchises shall at all times be subject to regulation by the Common Council. Every ordinance granting such right, privilege or franchise shall be upon the conditions that said company or corporation shall pave and keep in repair the street between the rails of each track, and also between the tracks, and for at least two feet on each side of the same, including switches, turnouts and side tracks, and that said company or corporation shall allow any railroad company or corporation to which a similar right, privilege or franchise may be granted, to use in common with it the same track or tracks upon such terms as the Common Council may determine.

46. To make appropriations allowed by law or this charter; provided that appropriation of moneys out of public funds shall be made only by ordinance.

47. To provide for the execution of all trusts confided to said City.

48. (a) That all pueblo lands owned by The City of San Diego lying and being situated north of the north line of the San Diego River be, and the same are hereby reserved from sale until the year 1930, provided, however, that at any time should it be desired to sell any part or portion of such pueblo lands prior to the year 1930, the sale thereof may be authorized by an ordinance duly passed by the Common Council and ratified by the electors of The City of San Diego at any special or general municipal election; and provided further, that if at any time it should be desired to lease any part or portion of such public lands prior to the year 1930, the leasing thereof may be authorized by an ordinance duly passed by the Common Council, provided that no lease so authorized shall be for a longer period of time than fifteen years. The Common Council shall levy annually, in addition to all other taxes provided for in this Charter, two cents on each one hundred dollars valuation of property for the purpose of improving said pueblo lands herein reserved from sale.

(b) The Common Council may provide for the sale and conveyance or lease of all other lands now or hereafter owned by said City not dedicated or reserved for public use; but all leases and sales shall be made at public auction after publication of notice thereof for at least three (3) weeks. No lease shall be made for a longer term than two years, except by ordinance passed by an affirmative vote of two-thirds of the members of the Common Council.

49. To provide for the sale, at public auction, after advertising for five days, of all personal property unfit or unnecessary for the use of said City.

50. To provide for the purchase of property levied on under execution in favor of said City; but the amount bid on such purchase shall not exceed the amount of the judgment and costs.

51. To incur an indebtedness exceeding the revenue for any fiscal year in case of great public calamity or danger, such as earthquakes, conflagrations, pestilence, invasion, or any other great or unforeseen emergency. The ordinance for such purpose must be passed by the affirmative vote of two-thirds of the members of said Common Council, and be approved by the Mayor. Before or at the time of incurring such indebtedness, provision shall be made

for the collection of an annual tax sufficient to pay the interest on such indebtedness as it falls due, and also to constitute a sinking fund for the payment of the principal thereof within forty years from the time of contracting the same. No such indebtedness shall be incurred without the assent of two-thirds of the qualified electors of said city, voting at an election held for that purpose.

52. The Common Council shall have charge, superintendence and control of all public work of every kind, where not otherwise provided for in this charter, to be done for the City, or for any board or department thereof, and also of the furnishing of all labor, work, materials, and supplies for said City. This charge, superintendence and control of public work shall be subject, however, to such ordinances as the Common Council may from time to time adopt.

53. To provide for the creation, employment and maintenance of a Municipal Band.

54. To make and enforce all laws and regulations in respect to municipal affairs, subject only to the restrictions and limitations provided in this charter; provided, however, that nothing herein shall be construed to prevent or restrict the city from exercising or consenting to, and the City is hereby authorized to exercise any and all rights, powers and privileges heretofore or hereafter granted or prescribed by general laws of the state.

55. To organize, establish, operate and maintain public works for supplying the City and its inhabitants with gas and electricity, for heat, light and power purposes. Such works may be acquired by original construction, or by the purchase of existing works, including their franchises, or both; and the Common Council is hereby authorized to furnish such services to inhabitants outside the boundaries of said City.

56. To provide for municipal garbage collection, and to charge the inhabitants of said City a sum sufficient to secure the cost of such collection, and to make it unlawful for any other person, firm or corporation to collect garbage in The City of San Diego except such person, firm or corporation as may be licensed and authorized so to do by the Common Council; provided, however, that nothing herein contained shall be construed to prohibit, or make it unlawful for the owner of any waste food products or commercial garbage to dispose of the same as he sees fit. The removal or disposition of such waste food products or commercial garbage shall be subject, however, to such reasonable regulations as may be adopted by the Common Council for the preservation of the public health.

That People's Ordinance No. 7691, and entitled, "An Ordinance to protect the health of the inhabitants of The City of San Diego, California, by providing for the collection and disposal in a sanitary manner of city refuse and other waste matter in said City of San Diego," adopted by vote of the people on the 8th day of April, 1919, be, and the same is hereby repealed."

PROPOSITION III.

Amend Section 2, Chapter IV, Article III of the City Charter, so as to read as follows:

"Sec. 2. The Treasurer shall be elected in the same manner and at the same time as are members of the Common Council, and shall hold office for four years."

PROPOSITION IV.

Amend Chapter VII-1/2 of Article III of the City Charter, so as to read as follows:

"CHAPTER VII-1/2.

OF CITY PLAYGROUNDS.

Section 1. All executive and administrative powers relating or pertaining to the City Playgrounds and Recreation Centers in The City of San Diego shall be vested in the Operating Department of said City.

Section 2. The Manager of Operation shall have power to employ, subject to such Civil Service regulations as are now or hereafter may be in force, such employees as may be deemed necessary by the Common Council for the proper care, management and control of said playgrounds and recreation centers. The Common Council shall fix the compensation to be paid such employees.

Section 3. All children's playgrounds and recreation centers, and the design, construction, maintenance and use of all buildings and improvements thereon, shall be under the control and management of the Manager of Operation, subject to the legislative control of the Common Council.

Section 4. The Common Council may, for and on behalf of The City of San Diego, receive donations, legacies or bequests for the improvement or maintenance of said playgrounds, or for the acquisition of new playgrounds, and all moneys derived from such donations, legacies or bequests shall, unless otherwise provided by the terms thereof, be deposited in the treasury of The City of San Diego to the credit of the Playground Fund. The same may be drawn therefrom and paid out only in the manner as is provided in the Charter for the payment of money from other funds. If the moneys derived from such gifts, bequests or legacies shall at any time exceed in amount the sum necessary for immediate expenditure on said playgrounds, the Common Council may invest all or a part of the surplus in interest-bearing bonds of the United States, or of the State of California, or of any county, municipality or school district thereof. As to all of such property the Common Council shall be deemed and considered to be a special trustee thereof for The City of San Diego.

Section 5. The Common Council shall have power by ordinance to set aside for playground purposes any lands now or hereafter owned or controlled by the City, and not held for or devoted to any public use.

Section 6. The Common Council shall, for the acquisition, development and maintenance of children's playgrounds, appropriate annually not less than two cents, nor more than five cents on each one hundred dollars assessed valuation, as a special tax, independent of the general tax levied, and the amount so appropriated shall be credited to the Playground Fund.

Section 7. The Common Council shall have power to pass and adopt such rules and regulations as it may deem necessary for the regulation, use and government of said children's playgrounds and recreation centers.

Section 8. The Manager of Operation shall have further powers and perform such other duties as may be granted or imposed by ordinance."

PROPOSITION V.

Amend Chapter VIII of Article III of the City Charter, by adding thereto a new section to be known and numbered as Section 2, which said section shall read as follows:

"Section 2. The premiums on all surety bonds given under the terms of this Chapter shall be paid by The City of San Diego, out of the general tax levy."

PROPOSITION VI.

Amend Chapter II of Article V, of the City Charter, so as to read as follows:

"CHAPTER II.

The mode and manner for the improvement of streets, lanes, alleys, places or courts in this city, where an assessment is levied for the payment of any part or portion of the expenses thereof, shall be as prescribed by the general law of the State of California, relative to the improvement of streets, lanes, alleys, places or courts in municipalities, in force at the time proceedings were taken for the improvement of the same, except in the following particulars:

When no proposals or bids for doing the work prescribed by the resolution of inten-

tion are delivered to the Clerk, as invited by the notice inviting the same, as provided for in the general law under which the city is proceeding, or when the proposals or bids for doing the work, in the discretion of the Common Council, are too high, the Common Council may, in its discretion, by a vote of three-fourths of its members in the affirmative, direct that a proposal or bid in the name and on the part of the City be filed, whereupon the contract for doing the work shall be awarded to the City, and the City shall thus be and become the contractor, within the meaning of the general law under which the city is proceeding, and when the time has expired within which, as provided in said general law, the owners may elect to take the contract, shall have expired, and such owners have not so elected, the city shall be deemed to have undertaken to do and complete the work, at the price named in such bid or proposal, within ninety days after the time when as aforesaid it is deemed to have undertaken the same, and to begin such work within fifteen days after said time. The city need not enter into a contract with the superintendent of streets as provided in the general law under which the city is proceeding, nor give any check, or bond, either upon bidding or to secure the performance of the work or payment for labor or materials. The warrant provided for in the general law under which the city is proceeding shall be delivered to the clerk of the Common Council, and such Clerk is hereby authorized to make on the part of the City the demand provided for in the general law under which the city is proceeding. Except as in this charter expressly provided otherwise, all and singular the provisions of the general law under which the city is proceeding shall apply in the case where the City, under the provisions of this charter becomes the contractor, that is to say, undertakes to do the work. And all the rights, dues and remedies of the contractor, under the provisions of the general law under which the city is proceeding, shall accrue to the city in its character of one undertaking to do the work, as provided in this Charter."

PROPOSITION VII.

Amend Chapter I of Article V of the City Charter, so as to read as follows:

"CHAPTER I.

Section 1. All executive and administrative powers relating or pertaining to the water development system located outside the territorial limits of The City of San Diego, and heretofore vested in the Water Development Department and Board of Water Commissioners, is hereby vested in the Operating Department of said City.

Section 2. The Operating Department shall have charge and supervision of the conservation and impounding of water by said City, and of the water, water rights, water works, water impounding system, and other properties of said City used in the development of said water impounding system, subject to the legislative control of the Common Council. The Operating Department shall have such additional powers and duties as the Common Council may by ordinance confer upon it.

Section 3. The Manager of Operation shall have power to employ, subject to such Civil Service regulations as are now or may hereafter be in force, such employees as may be deemed necessary by the Common Council for the government, care, control, management and improvement of the water system of The City of San Diego, both within and without the territorial limits of said City.

Section 4. There is hereby created in the City Treasury a Water Depreciation Fund, which said fund shall consist of not less than ten per cent. of the gross receipts derived from the sale of water by The City of San Diego, and such other moneys as may be transferred into said fund. Said fund shall be used exclusively for the replacement of depreciated property used in connection with the maintenance and development of the water system of The City of San Diego.

Section 5. The Common Council shall have power to pass and adopt such rules and regulations as it may deem necessary for the regulation, use and government of the water system of The City of San Diego; and such rules and regulations having been adopted by ordinance shall have the force and effect of law, and a violation of any such rules and regulations is hereby declared to be a misdemeanor. Any person wilfully violating any of the rules and regulations established by ordinance of the Common Council for the government, control and management of the water system of The City of San Diego, whether within or without the territorial limits of said City, shall be guilty of a misdemeanor, and upon conviction thereof shall be punished by imprisonment in the County Jail for a term not exceeding six months, or by a fine not exceeding five hundred dollars (\$500.00), or by both such fine and imprisonment."

PROPOSITION VIII.

Amend Chapter VII of Article V, of the City Charter, so as to read as follows:

"CHAPTER VII.

OF THE CITY PARKS AND PLAZAS.

Section 1. All executive and administrative powers relating or pertaining to public parks, plazas and squares in The City of San Diego shall be vested in the Operating Department of said City.

Section 2. All parks, plazas and squares now open and dedicated to the public use, or which may hereafter be opened or dedicated to the public use, shall be under the control and management of the Operating Department, with power to lay out, regulate and improve the same under the legislative control of the Common Council.

Section 3. It shall be the duty of the Manager of Operation to see that the ordinances of the Common Council relating to public parks, plazas and squares are enforced, and he shall perform such other duties relating to said parks, plazas and squares as may be required of him by ordinances passed by the Common Council. He shall have power to employ, subject to such Civil Service regulations as are now or hereafter may be in force, such employees as may be deemed necessary by the Common Council for the proper care and improvement of said parks, plazas and squares, and to expend the moneys appropriated by the Common Council, or received from any other source for the purpose of managing and improving said parks, plazas and squares.

Section 4. The Common Council shall levy annually, in addition to all other taxes provided for in this Charter, not less than eight cents nor more than twelve cents on each one hundred dollars valuation of property for the purpose of maintaining and improving said parks, plazas and squares.

Section 5. The Common Council shall have power to pass and adopt such rules and regulations as it may deem necessary for the regulation, use and government of said parks, plazas and squares."

PROPOSITION IX.

Amend Chapter VIII of Article V of the City Charter, so as to read as follows:

"CHAPTER VIII.

OF THE HARBOR AND WHARVES.

Section 1. All executive and administrative powers relating or pertaining to the harbor and wharves and Bay of San Diego shall be vested in the Operating Department.

Section 2. There is hereby created a fund, to be known as the San Diego Harbor Fund, which fund shall constitute a trust fund for the furtherance of navigation, commerce and fisheries, and all revenues derived from tide land leases and franchises, dockage, wharfage, crannage, warehouse or wharf tolls and charges, and other income from the tide lands and harbor improvements shall be placed in said fund and shall be exclusively devoted to the purposes of said trust.

Section 3. The Common Council is vested with the jurisdiction and authority to exercise, in the name of The City of San Diego, such powers as are prescribed by the general laws now in force or hereafter enacted, relating to the government and control of the Bay of San Diego. In the government and control of said Bay of San Diego, the Operating Department is vested with such powers and duties as may be prescribed by ordinance.

Section 4. The Manager of Operation shall have power to employ, subject to such Civil Service regulations as are now or hereafter may be in force, such employees as may be deemed necessary by the Common Council for the government and control of the Bay of San Diego.

Section 5. The Common Council shall by ordinance regulate and fix the tolls for wharfage, dockage and other harbor rental charges, and provide for the regulation of berths and landing of water craft, and shall exercise such other control not herein specified, in furtherance of commerce, navigation and fisheries as may be consistent with general laws."

PROPOSITION X.

Amend Chapter IX of Article V of the City Charter, so as to read as follows:

"CHAPTER IX - OF CEMETERIES.

Section 1. All executive and administrative powers relating or pertaining to the cemeteries of The City of San Diego shall be vested in the Operating Department.

Section 2. The Operating Department shall exercise a general supervision of the cemeteries of the city, and shall exercise entire control and management of Mount Hope Cemetery. The Common Council shall sell all lots, and out of the proceeds thereof provide a sinking fund for the permanent upkeep of graves and lots. Such moneys shall be deposited with the City Treasurer. All other moneys coming into the City Treasury from the regulation, control and operation of Mount Hope Cemetery shall be held in trust, to be expended as may be deemed advisable by the Common Council for maintaining, beautifying and improving Mount Hope Cemetery.

Section 3. The Manager of Operation shall have power to employ, subject to such Civil Service regulations as are now or hereafter may be in force, such employees as may be deemed necessary by the Common Council for the proper care and improvement of said cemeteries.

Section 4. The Common Council shall have power to pass and adopt such rules and regulations as it may deem necessary for the regulation, use and government of said cemeteries."

PROPOSITION XI.

Amend Section 1, Chapter I, Article VI, of the City Charter so as to read as follows:

"Section 1. On or before the last Monday of November of each year the head of each department of the city government shall prepare and transmit to the Auditor of said City an estimate of the probable necessities of said department for the ensuing fiscal year, giving the amount needed for salaries and probable wants of said department in detail, and showing the necessities of said department to be provided for in the Treasury. On or before the second Monday in December of each year the Auditor of The City of San Diego shall prepare and transmit to the Common Council, accompanied with the estimates and reports of each department which he shall require to be delivered to him from the heads of each department on or before the last Monday in November of each year, an estimate of the probable necessities of the city for the ensuing fiscal year, giving the amount required to meet the interest and sinking fund for any and all outstanding bonded indebtedness, together with the amount needed for salaries and probable wants of all the departments of the municipal government in detail, and showing the necessities of each of the several funds to be provided for in the Treasury. The estimate shall also show as nearly as may be what amount of income and revenue is likely to accrue to the Treasury and be collected from fines, licenses, and other sources of revenue, exclusive of tax upon property, and shall give an estimate of what amount will be required to be levied and raised by tax upon all property in the city in order to meet the necessities of such fiscal year, said estimates to be based upon, where practical, the resources and expenditures of the preceding fiscal year; and, at the same time, the Auditor shall also report to the Common Council the balance on hand in the City Treasury, and in each of said funds.

On or before the first day of January of each year the Common Council shall adopt a budget ordinance which shall fix and determine the amount of money to be expended by each department during the ensuing fiscal year, and it shall appropriate out of the General Fund such sums of money as may be necessary to carry on the various departments of the city government during the ensuing fiscal year. Said budget ordinance shall further provide a budget for each department, and shall make it unlawful for any department to expend during any one month of the ensuing fiscal year more than one-twelfth of the amount allotted to said department for said fiscal year, except as may be by ordinance of the Common Council otherwise provided."

PROPOSITION XII.

Amend Sections 9 and 10, Chapter II, Article VI of the City Charter, so as to read as follows:

Section 9. The following funds are hereby established:

1. "General Fund." All moneys received by the City from any source whatever, except such moneys as are provided by this charter to go into special funds hereinafter named, shall be placed in the General Fund, to be transferred by Auditor's transfers to various funds established by the annual budget ordinance.

2. "Library Fund;" into which must be placed all moneys received by said City for the use and benefit of the San Diego Public Library, and from which must be paid all expenditures made and ordered by the Board of Library Trustees and the San Diego Public Library.

3. "San Diego Harbor Fund;" into which shall be placed all moneys derived from tide land leases, franchises, dockage, wharfage, crannage, warehouse or wharf tolls and charges and other income from the tide lands and harbor improvements; and from which said fund shall be paid all expenses for wharf building and repairs, and for all harbor improvements.

4. "Water Depreciation Fund;" into which shall be placed not less than ten per centum of the gross receipts derived from the sale of water by The City of San Diego, and such other moneys as may be transferred into said fund. This fund shall be used exclusively for the replacement of depreciated property of the water system of The City of San Diego.

5. "Special Election Fund," from which shall be paid expenses of all special elections. Transfers of money from the General Fund to the Special Election Fund shall be made at such times and in such amounts, so that there shall stand at all times to the credit of the Special Election Fund moneys sufficient to defray the expense of at least two special elections.

6. "Playground Fund;" into which shall be placed all donations, legacies or bequests for the improvement or maintenance of playgrounds, or for the acquisition of new playgrounds, and said fund shall be used exclusively for the benefit of the city playgrounds. The Common Council, however, is authorized to invest the moneys in said Playground Fund as in Section 4, Chapter VII-1/2, Article III provided.

7. "Cemetery Fund;" into which shall be placed all moneys received for the care and upkeep of Mount Hope Cemetery, other than moneys derived from the sale of lots in Mount Hope Cemetery. This fund shall be used only for the purpose of maintaining, beautifying and improving Mount Hope Cemetery.

8. "Mount Hope Cemetery Fund;" into which shall be placed all moneys derived from the sale of lots in Mount Hope Cemetery. This fund shall constitute a sinking fund for the permanent upkeep of graves and lots in said cemetery.

9. "Reserve Fund," into which shall be placed all delinquent taxes and all balances left in the various funds of the City at the end of each fiscal year, except such balances as may be left in the special funds hereinabove designated and balances on hand in various bond funds of the City, and such special trust funds as may be created for the improvement of streets. No expenditures shall be made from the Reserve Fund except in cases of emergency, when the Common Council shall determine by a four-fifths vote that the public interest or necessity demands such expenditure.

The Common Council may from time to time establish such other funds as it may deem necessary, and shall establish and continue in force all Interest Funds, Bond Funds, Bond Redemption Funds, and other funds now or hereafter established for the payment of all interest upon, and the payment of all bonded indebtedness of said City; and the percentage of each annual tax levy shall be named for each fund, and the whole amount of taxes and revenue of the city apportioned to said several funds accordingly; and no transfer shall be made from one fund to another except as otherwise provided in this charter, unless by vote of the Common Council, by ayes and noes, recorded in the journals of proceedings; and in no case shall any moneys be transferred from the School Fund or Library Fund or Water Depreciation Fund or San Diego Harbor Fund or Playground Fund or Cemetery Fund or Mount Hope Cemetery Fund to any other fund. The Common Council shall by ordinance determine and designate to what funds shall be apportioned all moneys arising from the levy of all license taxes in the city; provided, that none of such moneys shall be apportioned to either the School Fund, Library Fund, or to any of the Bond Funds, Interest Funds, or Bond Redemption Funds of the city.

Section 10. All moneys arising from fines imposed and collected under city ordinances shall be paid into the General Fund of the City."

PROPOSITION XIII.

Amend Chapter II, Article VI of the City Charter by adding thereto a new section to be known and numbered as Section 13-1/2, which said section shall read as follows:

"Section 13-1/2. In all proceedings for the acquisition, construction or completion of any municipal improvement provided for in Sections 12 and 13 of this Chapter, the provisions of Act 2371 of the General Laws of the State of California, entitled, "An Act authorizing the incurring of indebtedness by cities, towns or municipal corporations for municipal improvements, and regulating the acquisition, construction or completion thereof," adopted February 25, 1901 (Statutes of 1901, page 27), and all amendments thereto, shall govern and control, save and except in the following particular: The City of San Diego shall not incur an indebtedness for public improvements which shall in the aggregate exceed twenty-five per centum (25%) of the assessed value of all real and personal property of said City. In all other particulars the provisions of said Act 2371 shall control and govern the method of voting said bonds, the sale of said bonds, and the manner of the expenditure of the funds derived from the sale thereof."

PROPOSITION XIV.

Amend Chapter III of Article IX of the City Charter, so as to read as follows:

"CHAPTER III - DEPARTMENT OF PUBLIC HEALTH.

Section 1. There is hereby created an administrative department of the government of The City of San Diego, to be known as the Department of Public Health, the executive head of which shall be known as the Health Commissioner.

Section 2. The Health Commissioner shall devote all his time to the performance of the duties of his office. He shall perform such duties and shall have such powers, in addition to those prescribed in this Charter as may be prescribed from time to time by ordinance. The person holding the office of Health Commissioner at the time of the adoption of this article shall be entitled to take and hold the office of Health Commissioner until removed by competent authority, or his successor is appointed and qualified.

Section 3. The Health Commissioner shall be a graduate of a reputable medical college, and shall have practiced medicine for at least five years prior to his appointment. He shall have had no less than two years practical experience as a public health officer, either municipal, state or federal, or in lieu of said practical experience shall present evidence of satisfactorily having passed the final examinations in special public health training as a post graduate course to medicine at any accredited university giving such course. He shall be licensed to practice medicine in the State of California.

Section 4. The salary of the Health Commissioner shall be and is hereby fixed at five thousand dollars (\$5000.00) per annum. The Common Council, in the month of January, 1923, and every two years thereafter, shall readjust and fix anew the salary of the Health Commissioner.

Section 5. The appointment of the Health Commissioner shall be by the Mayor, subject to confirmation by the Common Council. His appointment shall be made under the Civil Service provisions contained in this Charter, and his tenure of office shall be in accordance with said Civil Service regulations. The Health Commissioner shall be and is hereby assigned to the Unclassified Service, as contained in Section 4, of Article XI of this Charter; his selection by Civil Service examination being required solely for the purpose of insuring certain qualifications.

Section 6. The Department of Public Health shall consist of as many employees as the Common Council may by ordinance from time to time determine to be necessary. All appointments to the Department of Public Health shall be made by the Health Commissioner, subject to such Civil Service regulations as are now or may hereafter be in force.

Section 7. The Health Commissioner shall have supervision, jurisdiction and control under such state and federal laws as may be in effect and such ordinances as may from time to time be adopted by the Common Council of the sanitary condition and the general health of the City, and of all matters pertaining thereto, including also the sanitation of all schools, jails, hospitals and other public buildings; he shall have power, and it shall be his duty to see that all such ordinances and all rules and regulations of his department are enforced, and may call upon any police officer or officers, or any peace officer of the state at any time to assist in the enforcement thereof. The Health Commissioner shall have power, with the approval of the Common Council, to make, adopt and enforce such rules and regulations as may be necessary for the government and control of the Department of Public Health.

Section 8. The Health Commissioner and all regularly appointed officers and inspectors of the Department of Public Health shall have the right and power to arrest any person or persons who may violate any of the laws or ordinances pertaining to sanitation and health, and any of the rules and regulations of the Department of Public Health, and it shall also be the duty of any police officer of the city or of any peace officer of the state to aid and assist the Department of Public Health in the enforcement of the health laws of the city and the rules and regulations of said department.

Section 9. The Common Council shall make an annual tax levy sufficient to raise at least fifty thousand dollars (\$50,000.00) for the purpose of carrying on and maintaining the Department of Public Health, said fifty thousand dollars (\$50,000.00) to be exclusive

of the salary of the Health Commissioner.

Section 10. The Health Commissioner shall visit all public institutions of the City and the public schools once in each quarter and investigate the sanitary conditions of the same, and make quarterly reports of such examinations to the Common Council. He shall also make to the Common Council for publication an annual report of the affairs of his office, including mortuary and other sanitary statistics. He shall also furnish for publication a monthly report of the mortuary and other sanitary statistics of the city.

Section 11. Whenever any building, or any part thereof, is from any cause unfit for human habitation, the Health Commissioner may issue an order to be affixed conspicuously on the building, and where practicable to be served on the owner, agent or lessee, requiring all persons to vacate such building or apartment at and until such time as the Health Commissioner may determine.

Section 12. Whenever a case of smallpox, yellow fever, Asiatic cholera, or other infectious or contagious disease is reported to the Health Commissioner, he shall immediately visit the premises where the person is, and forthwith cause to be displayed a quarantine flag or card in a conspicuous place on said premises, and post upon the doorway a placard, setting forth the fact that infectious disease exists therein. He shall immediately report to the City School Superintendent and the Superintendent of the Public Library the names and residences of every person sick of the diseases in Section 12 enumerated, or any other contagious or infectious disease which he may deem dangerous to the public health, and it shall be the duty of the City School Superintendent and the Superintendent of the Public Library, when so notified, to refuse admittance to the public schools or library to any member of a household in which any of the aforesaid diseases are found, until advised by the Health Commissioner that there is no longer any danger from contagion.

Section 13. Every physician, doctor or person administering to the health of the people of The City of San Diego shall immediately report to the Health Commissioner in writing every patient he shall have sick with typhus, ship or yellow fever, Asiatic cholera, smallpox, diphtheria or scarlatina, or any other contagious or infectious disease, and shall report every death occurring from such diseases immediately; also every householder in said City shall forthwith report to the Health Office the name of every inmate of his or her house whom he or she shall have reason to believe to be sick of typhus, ship or yellow fever, cholera, small-pox, diphtheria, scarlatina, or any other infectious or contagious disease, and any death from such diseases occurring at his or her house.

Section 14. The Health Commissioner shall keep a record of all births, deaths and interments and cremations occurring in said City.

Section 15. All physicians and midwives in said City shall report to the Health Commissioner on or before the fourth day of each month all births and deaths occurring in his or her practice during the previous month; a failure to make such report shall be deemed a misdemeanor.

Section 16. The Common Council upon the advice and recommendation of the Health Commissioner may locate, establish and maintain pest-houses and isolation hospitals, and discontinue and remove the same whenever and wherever necessary for the preservation of the public health. The Health Commissioner may appoint and remove at pleasure such physicians and nurses (whose compensation shall be fixed by the Common Council by ordinance) for said pest-houses and isolation hospitals as may be necessary to maintain the efficiency of the same; and may cause to be removed thereto and kept therein any person affected with any contagious or infectious disease.

Section 17. No person shall remove a patient affected with any contagious or infectious disease from any house or place within the city limits to any other house or place without the written permission of the Health Commissioner.

Section 18. Whenever in this Charter mention is made of the Board of Health it shall be construed as referring to the Health Commissioner, and all powers formerly vested in the Board of Health shall be and are hereby vested in the Health Commissioner.

Section 19. The Mayor, with the approval of four-fifths of the Common Council, or the Common Council by unanimous vote, may remove the Health Commissioner during his term of office. The Health Commissioner shall be subject to recall in like manner provided herein for the recall of elective officers."

PROPOSITION XV.

Amend Section 16 of Article X of the City Charter, so as to read as follows:

"Section 16. Unless otherwise provided by law or this charter any officer, board or department authorized to appoint any deputy, clerk, assistant or employee shall have the right to remove any person so appointed, and in case of such removal shall give written notice thereof, stating the cause to the person removed, and shall immediately notify the Civil Service Commission of his action and the reasons therefor.

Unless removed for an offense involving moral turpitude, infamous crime or violation of his oath of office, such employee shall have the right, within five days from the date of his removal, to apply to the Civil Service Commission for a public hearing. The Commission is hereby authorized, after such public hearing, to remove the name of such discharged employee from the Classified Service, or to reinstate such employee on the Classified List. In no case, however, shall said discharged employee be re-employed in the department from which he is discharged without the consent of the head of such department."

PROPOSITION XVI.

Add Article XII to the City Charter, which said Article shall read as follows:

"ARTICLE XII. - JUDICIAL DEPARTMENT.

OF THE POLICE COURT.

Section 1. A police court is hereby established in The City of San Diego, to be held by the Police Judge elected at a general city election from the electors of said City, to hold office for the term of four years and until his successor is elected and qualified. In case of a vacancy the Common Council is hereby authorized to fill such office until the next regular general city election. Said court shall always be open except on non-judicial days.

Section 2. No person shall be eligible for the office of Police Judge until he has been regularly licensed to practice law in all of the courts of the State of California.

Section 3. The Police Judge shall have the power of examining magistrates, and may commit offenders for trial in the proper court.

Section 4. The Police Court shall have exclusive jurisdiction of the criminal proceedings for a violation of any city ordinance and of all civil actions and proceedings arising out of a violation of such ordinances, and for the collection of any license required by any ordinance, except such actions and proceedings as fall within the jurisdiction of other courts under the provisions of the Constitution of this state.

Section 5. The Police Court shall also have concurrent jurisdiction of the following public offenses committed within the city (except when prosecuted by indictment or information); (1) petty larceny; (2) assault and battery; (3) breaches of the peace, riot, committing willful injury to property, and misdemeanors punishable by fine or imprisonment in the county jail, or by both; (4) proceedings respecting vagrants, lewd or disorderly persons.

Section 6. In case of disability on the part of the Police Judge to hold court, any

justice of the peace of the County of San Diego, upon the written request of the Police Judge, or in case said Police Judge is unable to make such appointment, by the Mayor of said City, shall have power to preside in and hold the police court of said City. At such time or times the justice so designated shall act as Police Judge, and shall have and exercise all the powers, jurisdiction and authority which are or may be by law conferred upon said court or judge.

Section 7. The Police Judge shall have and is hereby invested with all the authority and power vested in the justice of the peace by the state law. He shall also have power to punish persons guilty of contempt of court, and shall have power to issue warrants of arrest in case of criminal prosecution for the violation of city ordinances, as well as in a case for the violation of the criminal law of the state; also to issue all subpoenas, and all other processes necessary to the full and proper exercise of his power and jurisdiction in all trials or examinations before the Police Judge.

Section 8. Appeals from the Police Court may be taken to the Superior Court of the County in all cases cognizable by the Police Court, and such appeals shall be taken in the manner and in accordance with the provisions of the state law relating to appeals from justice's courts.

Section 9. The Police Judge shall receive the sum of three thousand dollars (\$3000.00) annually, payable in equal monthly installments.

Section 10. The Police Court shall have a Clerk, who shall be appointed by the Judge of said Court, subject to such Civil Service regulations as are now or may hereafter be in force, which said Clerk shall hold office for the term of four years from the date of appointment. Said Clerk shall give a bond in the sum of five thousand dollars (\$5000.00), with at least two sureties, to be approved by the Common Council of said City, conditioned for the faithful discharge of the duties of his office. Said Clerk shall receive such salary as may be provided by ordinance of the Common Council, which salary shall be in full compensation for all services rendered by him. He shall keep a record of the proceedings of and issue all processes ordered by the Police Judge, and receive and pay to the City Treasurer all fines imposed by said Court. He shall also render each month to the City Council an exact and detailed account, under oath, of all fines imposed and collected and of all fines imposed and uncollected since his last report. He shall prepare bonds, justify bail when the amount has been fixed by said Police Judge in cases not exceeding one hundred dollars, and may administer and certify oaths. Said Clerk shall remain at the court room of said court during the business hours and during such reasonable times thereafter as may be necessary for a proper performance of his duties. Before receiving any monthly payment of salary, said Clerk shall make and file with the City Auditor an affidavit that he has deposited with the City Treasurer all moneys that have come into his hands belonging to the City. Any violation of this provisions shall be a misdemeanor.

Section 11. The Common Council shall furnish suitable rooms for the holding of said Police Court, and shall also furnish the necessary dockets, blanks, stationery and supplies for carrying on the business of said Court. One docket shall be styled "The City Criminal Docket," in which all the criminal business in said court shall be reported, and each case shall be alphabetically indexed. Another docket shall be styled "The City Civil Docket," and it shall contain each and every civil case in which the city is a party, and which is prosecuted or defended for its interest, and each case shall be properly indexed.

Section 12. The said Police Court shall have a seal, which shall be furnished by the City."

AND WHEREAS, pursuant to the provisions of Ordinance No. 8154 of the ordinances of said City, entitled, "An Ordinance directing the submission to the electors of The City of San Diego at a special election called for December 7, 1920, of a proposition granting to the San Diego School District certain portions of Balboa Park, and of a proposition to ratify the claim of F. J. Belcher, Jr., Chairman of the Naval Training Site Committee in the sum of \$261,302.88," adopted by the Common Council on October 20th, 1920, there were submitted to the qualified voters of said City, to be voted upon at the said Special Election held on said date, the following propositions, namely:

"PROPOSITION I.

Shall The City of San Diego grant to the San Diego School District, for school purposes, the following described portions and parcels of Balboa Park, situated within The City of San Diego, County of San Diego, State of California, to-wit:

Beginning at a point on the north line of Balboa Park distant 130 feet east from the west line of Richmond Street, in said City, as now established; thence south, making an angle of 90° 00' from the north line of said Balboa Park, a distance of 950.00 feet to a point; thence northeasterly, making an angle of 137° 40' to the left, a distance of 395.00 feet to a point; thence northeasterly, making an angle of 37° 13' to the right, a distance of 70.00 feet to a point; thence southeasterly, making an angle of 76° 15' 30" to the right, a distance of 180.00 feet to a point; thence southwesterly making an angle of 60° 55' 30" to the right, a distance of 305.00 feet to a point; thence southeasterly making an angle of 51° 46' 30" to the left, a distance of 200.00 feet to a point; thence southeasterly, making an angle of 65° 53' to the left a distance of 339.00 feet to a point; thence northerly making an angle of 90° 07' to the left, a distance of 511.00 feet to a point; thence northerly, making an angle of 06° 46' 30" to the left, a distance of 350.00 feet to a point; thence northeasterly, making an angle of 35° 10' to the right, a distance of 465.00 feet to a point; thence northerly making an angle of 36° 03' 30" to the left, a distance of 76.12 feet to an intersection with the north line of said Balboa Park; thence west along the north line of said Balboa Park, a distance of 889.52 feet to the point or place of beginning; containing 17.42 acres, more or less.

Also, beginning at the intersection of the south line of Balboa Park with the center line of Twelfth Street, thence northwesterly, making an angle of 83° 01' 50" to the right, from the south line of Balboa Park, a distance of 325.00 feet to a point; thence northeasterly, making an angle of 29° 04' to the right, a distance of 375.00 feet to a point; thence northeasterly, making an angle of 21° 37' to the right, a distance of 300.00 feet to a point; thence northeasterly making an angle of 13° 02' 30" to the right, a distance of 268.00 feet to a point; thence northwesterly, making an angle of 138° 52' to the left, a distance of 782.00 feet to a point; thence southerly making an angle of 93° 15' 30" to the left, a distance of 600.00 feet to a point; thence southerly, making an angle of 5° 41' to the left, a distance of 543.18 feet to an intersection with the center line of Eleventh Street and the south line of Balboa Park; thence east, along the south line of Balboa Park, a distance of 280.18 feet to the point or place of beginning; excepting therefrom all that portion of the above described tract of land included within the exterior boundaries of the boulevards as now laid out and existing as a portion of the improvement of said Balboa Park; containing in all 9.99 acres, more or less."

"PROPOSITION II.

Shall The City of San Diego ratify and approve the claim of F. J. Belcher, Jr., as Chairman of the Naval Training Site Committee, acting on behalf of the Contributors to the fund raised to acquire and donate to the United States a site for a naval training station on San Diego Bay, in the sum of \$261,302.88?"

AND WHEREAS, at said special election the said Ordinance No. 7929, as authorized to

be submitted to said qualified voters by the terms and provisions of Ordinance No. 8142; the said sixteen propositions to amend the Charter of The City of San Diego, as set forth in said Resolution No. 25901; and the said two propositions set forth in said Ordinance No. 8154, and more particularly hereinbefore set forth, were actually submitted to the qualified electors of said City at said special election; and

WHEREAS, all the various election boards appointed in said Ordinance No. 8142 have made returns of said election and of the votes cast thereat, to the City Clerk and to the Common Council, all as required by law; and

WHEREAS, all of said returns have been, at the meeting of said Common Council held on Monday, the 13th day of December, 1920, which is the Monday following the day of said election, and which meeting has been continued to this time, publicly opened and canvassed by said Common Council, and the vote for and against the ordinance and propositions voted upon at said election has been duly estimated by the said Common Council, and the result thereof determined, NOW, THEREFORE,

BE IT RESOLVED By the Common Council of The City of San Diego, as follows:

That the result of said election be, and it is hereby declared to be as follows:

The whole number of votes cast in said city at said election is Twelve thousand six hundred twenty-seven (12,627),

That upon the ordinance hereinbefore set out in full, and which appeared on the ballot as follows:

"FOR THE ORDINANCE prohibiting publication and distribution of information concerning horse races and betting thereon.

"AGAINST THE ORDINANCE prohibiting publication and distribution of information concerning horse races and betting thereon.

the vote was:

For the ordinance prohibiting publication and distribution of information concerning horse races and betting thereon, 5228 votes.

Against the ordinance prohibiting publication and distribution of information concerning horse races and betting thereon, 5961 votes.
and said ordinance has not received the vote of a majority of the qualified voters voting at said election.

That on Proposition I, hereinbefore set out in full, and which appeared on the short ballot as follows:

"PROPOSITION I. Shall The City of San Diego grant to the San Diego School District for school purposes those portions of Balboa Park described in Document No. 131493, on file in the office of the City Clerk of said City, and situated within the boundaries of said City?" YES NO

the vote was:

For said proposition, 6309 votes.

Against said proposition, 5308 votes.

and said proposition has received the vote of a majority of the qualified voters voting thereon at said election.

That on Proposition II, hereinbefore set out in full, and which appeared on the short ballot as follows:

"PROPOSITION II. Shall The City of San Diego ratify and approve the claim of F. J. Belcher, Jr., Chairman of the Naval Training Site Committee, acting on behalf of the Contributors to the fund raised to acquire and donate to the United States a site for a naval training station on San Diego Bay, in the sum of \$261,302.88?" YES NO

the vote was:

For said proposition, 7340 votes.

Against said proposition, 3953 votes.

and said proposition has received the vote of a majority of the qualified voters voting thereon at said election.

That on Proposition I, of the propositions to amend the City Charter, which appeared on the ballot as follows:

"PROPOSITION I. Amend Section 4, Chapter III, Article I of the City Charter. This amendment provides that where there is but one office to be filled, any candidate receiving a majority of all the votes cast at the primary election for said office shall be the only candidate whose name shall be placed on the ballot at the general election. YES NO

the vote was:

For said proposition, 5610 votes,

Against said proposition, 5070 votes.

and said proposition has received the vote of a majority of the qualified voters voting thereon at said election.

That on Proposition II, of the propositions to amend the City Charter, which appeared on the ballot as follows:

"PROPOSITION II. Amend Section 1, Chapter II, Article II of the City Charter, by changing subdivision 54, and by adding subdivisions 55 and 56. This amendment authorizes the Common Council by ordinance: (a) to make and enforce all laws and regulations in respect to municipal affairs, subject to the limitations of the charter, provided that the city is authorized to exercise any of the rights, powers and privileges granted or prescribed by General Laws of the State; (b) to organize, establish, operate and maintain a municipal gas and electric light plant for the purpose of supplying the inhabitants of the city with gas and electricity for light, heat and power purposes; (c) to provide for municipal garbage collection at a nominal charge without a license from the city, and permitting the owner of waste food products and commercial garbage to dispose of the same as he sees fit." YES NO

the vote was:

For said proposition, 2921 votes,

Against said proposition, 7902 votes.

and said proposition has not received the vote of a majority of the qualified voters voting thereon at said election.

That on Proposition III, of the propositions to amend the City Charter, which appeared on the ballot as follows:

"Proposition III. Amend Section 2, Chapter IV, Article III of the City Charter. This amendment provides a four year term of office for the City Treasurer. YES NO

the vote was:

For said proposition, 6636 votes,

Against said proposition, 4208 votes.

and said proposition has received the vote of a majority of the qualified voters voting thereon at said election.

That on Proposition IV, of the propositions to amend the City Charter, hereinbefore

set out in full, and which appeared on the ballot as follows:

"PROPOSITION IV. Amend Chapter VII-1/2, Article III of the City Charter. This amendment places the control and jurisdiction of City Playgrounds in the Operating Department, under the legislative control of the Common Council." YES
the vote was: NO

For said proposition, 2888 votes;

Against said proposition, 8204 votes.

and said proposition has not received the vote of a majority of the qualified voters voting thereon at said election.

That on Proposition V, of the propositions to amend the City Charter, hereinbefore set out in full, and which appeared on the ballot as follows:

"PROPOSITION V. Amend Chapter VIII, Article III of the City Charter, by adding a new section thereto, to be known and numbered as Section 2. This amendment provides that the premiums on all surety bonds given by officers of the City shall be paid by The City of San Diego." YES
the vote was: NO

For said proposition, 3982 votes,

Against said proposition, 6140 votes.

and said proposition has not received the vote of a majority of the qualified voters voting thereon at said election.

That on Proposition VI, of the propositions to amend the City Charter, hereinbefore set out in full, and which appeared on the ballot as follows:

"PROPOSITION VI. Amend Chapter II, Article V of the City Charter. This amendment enables the City in all proceedings for the improvement of streets to take over and do the work itself in the event that no bids are received, or that the bids are too high, and assess the cost of such work against the property owners, in the manner provided for at the present time by the General Law." YES
the vote was: NO

For said proposition, 6264 votes;

Against said proposition, 4399 votes.

and said proposition has received the vote of a majority of the qualified voters voting thereon at said election.

That on Proposition VII, of the propositions to amend the City Charter, hereinbefore set out in full, and which appeared on the ballot as follows:

"PROPOSITION VII. Amend Chapter I, Article V of the City Charter. This amendment abolishes the Board of Water Commissioners, and vests the control of the impounding system located outside the limits of the city in the Operating Department, under the legislative control of the Common Council; also creates a Water Depreciation Fund which shall be used only for the replacement of depreciated property used in connection with the maintenance and development of the water system of the city; and authorizes the Common Council to enact rules and regulations concerning the said water system which shall have the force and effect of law." YES
the vote was: NO

For said proposition, 5278 votes,

Against said proposition, 5697 votes,

and said proposition has not received the vote of a majority of the qualified voters voting thereon at said election.

That on Proposition VIII, of the propositions to amend the City Charter, hereinbefore set out in full, and which appeared on the ballot as follows:

"PROPOSITION VIII. Amend Chapter VII, Article V of the City Charter. This amendment places the government and control of public parks, plazas and squares in the Operating Department, under the legislative control of the Common Council." YES
the vote was: NO

For said proposition, 2809 votes,

Against said proposition, 8562 votes.

and said proposition has not received the vote of a majority of the qualified voters voting thereon at said election.

That on Proposition IX, of the propositions to amend the City Charter, hereinbefore set out in full, and which appeared on the ballot as follows:

"PROPOSITION IX. Amend Chapter VIII, Article V of the City Charter. This amendment places the government and control of the Bay of San Diego in the Operating Department, under the legislative control of the Common Council." YES
the vote was: NO

For said proposition, 2735 votes;

Against said proposition, 8647 votes.

and said proposition has not received the vote of a majority of the qualified voters voting thereon at said election.

That on Proposition X, of the propositions to amend the City Charter, hereinbefore set out in full, and which appeared on the ballot as follows:

"PROPOSITION X. Amend Chapter IX, Article V of the City Charter. This amendment places the control and management of the cemeteries of the city in the Operating Department, and vests the entire control and management of Mount Hope Cemetery in said Operating Department, under the legislative control of the Common Council." YES
the vote was:

For said proposition, 2727 votes,

Against said proposition, 8462 votes.

and said proposition has not received the vote of a majority of the qualified voters voting thereon at said election.

That on Proposition XI, of the propositions to amend the City Charter, hereinbefore set out in full, and which appeared on the ballot as follows:

"PROPOSITION XI. Amend Section 1, Chapter I, Article VI of the City Charter. This amendment provides that the Common Council shall adopt a budget ordinance annually, and limits the various departments in the expenditure of funds to such moneys as shall have been provided in said budget ordinance." YES
the vote was: NO

For said proposition, 6324 votes,

Against said proposition, 4084 votes.

and said proposition has received the vote of a majority of the qualified voters voting thereon at said election.

That on Proposition XII, of the propositions to amend the City Charter, hereinbefore set out in full, and which appeared on the ballot as follows:

"PROPOSITION XII. Amend Section 9 and 10, Chapter II, Article VI of the City Charter. This amendment creates certain funds of the City, namely: General Fund, Library Fund, San Diego Harbor Fund, Water Depreciation Fund, Special Election Fund, Playground Fund, Cemetery Fund, Mount Hope Cemetery Fund and Reserve Fund; and provides that all delinquent taxes and all balances left in the various funds of the city, except such balances as are left in special funds, bond funds and special trust funds shall be placed in the Reserve Fund, and that the Reserve Fund can only be used in case of emergency, when the Common Council shall determine by four-fifths vote that the public interest or necessity demands such expenditure." YES
the vote was:

For said proposition, 5854 votes,
Against said proposition, 4613 votes.
and said proposition has received the vote of a majority of the qualified voters voting thereon at said election.

That on Proposition XIII, of the propositions to amend the City Charter, hereinbefore set out in full, and which appeared on the ballot as follows:

"PROPOSITION XIII. Amend Chapter II, Article VI of the City Charter, by adding a new section thereto, to be known and numbered as Section 13-1/2. YES
This amendment provides that in all proceedings for the acquisition, construction or completion of any municipal improvement, the General Bond Act No. 2371 of the General Laws of the State shall control, except in one particular, NO
to-wit, that the city shall not incur an indebtedness for public improvements which shall in the aggregate exceed twenty-five per cent. of the assessed value of all real and personal property of said City."
the vote was:

For said proposition, 3421 votes,
Against said proposition, 6885 votes,
and said proposition has not received the vote of a majority of the qualified voters voting thereon at said election.

That on Proposition XIV, of the propositions to amend the City Charter, hereinbefore set out in full, and which appeared on the ballot as follows:

"PROPOSITION XIV. Amend Chapter III, Article IX of the City Charter. YES
This amendment creates the Department of Public Health, and places the control of such department in the hands of a Health Commissioner, and vests in said Health Commissioner all powers formerly exercised by the Board of Health." NO
the vote was:

For said proposition, 4201 votes,
Against said proposition, 6507 votes,
and said proposition has not received the vote of a majority of the qualified voters voting thereon at said election.

That on Proposition XV, of the propositions to amend the City Charter, hereinbefore set out in full, and which appeared on the ballot as follows:

"PROPOSITION XV. Amend Section 16, Article X of the City Charter. YES
This amendment provides that any officer, board or department having authority to employ any deputy, clerk, assistant or employee shall have the right to remove such person so appointed, and in case of removal shall give written notice thereof stating the cause to the person removed. The amendment also provides for hearing before the Civil Service Commission, who is authorized to either dismiss the employee or to reinstate him on the eligible list. The amendment further provides that in no case shall said discharged employee be re-employed in the department from which he is discharged without the consent of the head of such department." NO
the vote was:

For said proposition, 5184 votes,
Against said proposition, 5234 votes,
and said proposition has not received the vote of a majority of the qualified voters voting thereon at said election.

That on Proposition XVI, of the propositions to amend the City Charter, hereinbefore set out in full, and which appeared on the ballot as follows:

"PROPOSITION XVI. Add Article XII to the City Charter. This amendment creates a City Police Court, provides for the office of Police Judge, prescribes his qualifications and powers, and creates the office of Clerk of said Court. The amendment further provides that the City Police Court shall have exclusive jurisdiction over offenses involving a violation of city ordinances and concurrent jurisdiction with justices of the peace over other offenses." YES
the vote was:

For said proposition, 4397 votes,
Against said proposition, 6114 votes,
and said proposition has not received the vote of a majority of the qualified voters voting thereon at said election.

Passed and adopted by the Common Council of the said City of San Diego, California, this 14th day of December 1920, by the following vote, to-wit: Ayes--Councilmen Heilbron, Held, Stewart, Weitzel and Bruschi. Noes--None. Absent--None.

Harry K. Weitzel,
President Pro Tempore of the Common Council of the
City of San Diego, California.

I HEREBY CERTIFY that the above and foregoing Resolution was passed by the Common Council of the said City of San Diego, at the time and by the vote, above stated.

Allen H. Wright,
City Clerk of the City of San Diego, California, and Ex-Officio
Clerk of the Common Council of the City of San Diego.
(SEAL) By Hugh A. Sanders Deputy.

I HEREBY CERTIFY that the above and foregoing is a full, true and correct copy of Resolutions Nos. 26049, 26050, 26051, 26052, 26053, 26054, 26055, 26056, 26057, 26058, 26059, 26060, 26061 and 26062 of the resolutions of the City of San Diego, California, as adopted by the Common Council of said City on the 14th day of December, 1920.

Allen H. Wright,
City Clerk of the City of San Diego, California.

By Y. A. Jacques Deputy.

RESOLUTION OF INTENTION NO. 26063.

Streets in Stone's Addition.

BE IT RESOLVED By the Common Council of The City of San Diego, that the public interest and convenience of said City require the closing up of the streets hereinafter mentioned; and

BE IT FURTHER RESOLVED, that it is the intention of said Common Council to order the closing up of the following streets in Stone's Addition, in said City, namely:

EVERGREEN STREET (formerly Elm Street), for its entire length in Stone's Addition;

LOCUST STREET, for its entire length in said Stone's Addition;

BERLIN STREET, for its entire length in said Stone's Addition;

VERMILLION STREET, for its entire length in said Stone's Addition;

That it is not deemed necessary that any land be taken therefor.

That the exterior boundaries of the district of lands in said City to be affected by said work and improvement, and to be assessed to pay the damages, costs and expenses thereof, are described as follows, to-wit:

Beginning at the most northerly corner of Pueblo Lot 222; thence southwesterly along the northwesterly line of said Pueblo Lot 222 to the southwesterly line of Stone's Addition; thence southeasterly along the southwesterly line of Stone's Addition, to the most southerly corner thereof; thence northeasterly along the southeasterly line of said Stone's Addition, to the northeasterly line of said Pueblo Lot 222; thence northwesterly along the northeasterly line of said Pueblo Lot 222 to the point or place of beginning; excepting therefrom all public streets, roads, alleys, avenues and highways.

The said Stone's Addition being according to Map thereof No. 127, filed in the office of the County Recorder of San Diego County, California, May 2, 1887.

That THE EVENING TRIBUNE, a daily newspaper published and circulated, and of general circulation, in the said City of San Diego, be and it is hereby designated as the newspaper in which the Street Superintendent of said City shall cause to be published, in the manner and form required by law, notice of the passage of this Resolution of Intention, and the said Street Superintendent is hereby directed to cause notices of the passage of this resolution to be posted in the manner and form required by law, and to cause a notice similar in substance to be published in said newspaper for a period of ten days in the manner required by law.

Passed and adopted by the said Common Council of the said City of San Diego, California, this 15th day of December 1920, by the following vote, to-wit: Ayes--Councilmen Heilbron, Held, Stewart, Weitzel and Bruschi. Noes--None. Absent--None.

Harry K. Weitzel,

President Pro Tempore of the Common Council of the City of San Diego, California.

I HEREBY CERTIFY that the above and foregoing Resolution of Intention was passed by the Common Council of the said City of San Diego, at the time and by the vote above stated.

Allen H. Wright,

City Clerk of the City of San Diego, California, and Ex-Officio

Clerk of the Common Council of the said City of San Diego.

(SEAL)

By Hugh A. Sanders Deputy.

RESOLUTION OF INTENTION NO. 26064.

Streets, alleys and path in Clugston & Reed's Addition.

BE IT RESOLVED By the Common Council of The City of San Diego, that the public interest and convenience of said City require the closing up of the streets, alleys and path hereinafter mentioned; and

BE IT FURTHER RESOLVED, that it is the intention of said Common Council to order the closing up of the following streets, alleys and path in Clugston & Reed's Addition, in said City, namely:

HAROLD PLACE, for its entire length, in Clugston & Reed's Addition;

NEWKIRK AVENUE, for its entire length, in Clugston & Reed's Addition;

CLUGSTON STREET, for its entire length, in Clugston & Reed's Addition;

BILLIKEN STREET, for its entire length, in Clugston & Reed's Addition;

ALLEY in Blocks 12 and 13, of Clugston & Reed's Addition;

ALLEY lying between Villa Lots 15 to 24, both inclusive, in Clugston & Reed's Addition;

ALLEY lying between Villa Lots 11, 12, 13 and 14, in Clugston & Reed's Addition;

PATH lying between Villa Lots 8 and 9, Clugston & Reed's Addition.

The said Clugston & Reed's Addition being according to Map thereof No. 1218, filed in the office of the County Recorder of San Diego County, California, October 26, 1909.

That it is not deemed necessary that any land be taken therefor.

That the exterior boundaries of the district of lands in said City to be affected by said work and improvement, and to be assessed to pay the damages, costs and expenses thereof, are described as follows, to-wit:

Beginning at the most northerly corner of Clugston & Reed's Addition; thence southwesterly along the northwesterly line of said Clugston & Reed's Addition to the northeasterly line of Elliott Street; thence southeasterly along the northeasterly line of Elliott Street to the northerly line of Chatsworth Boulevard; thence easterly along the northerly line of Chatsworth Boulevard and Wing Street to the northeasterly line of said Clugston & Reed's Addition; thence northwesterly along said northwesterly line of Clugston & Reed's Addition, to the point or place of beginning; excepting therefrom all public streets, roads, alleys, avenues and highways.

That THE EVENING TRIBUNE, a daily newspaper published and circulated, and of general circulation, in the said City of San Diego, be and it is hereby designated as the newspaper in which the Street Superintendent of said City shall cause to be published, in the manner and form required by law, notice of the passage of this Resolution of Intention, and the said Street Superintendent is hereby directed to cause notices of the passage of this resolution to be posted in the manner and form required by law, and to cause a notice similar in substance to be published in said newspaper for a period of ten days in the manner required by law.

Passed and adopted by the said Common Council of the said City of San Diego, California, this 15th day of December 1920, by the following vote, to-wit: Ayes--Councilmen Heilbron, Held, Stewart, Weitzel and Bruschi. Noes--None. Absent--None.

Harry K. Weitzel,

President Pro Tempore of the Common Council of the City of San Diego, California.

I HEREBY CERTIFY that the above and foregoing Resolution of Intention was passed by the Common Council of the said City of San Diego, at the time and by the vote above stated.

Allen H. Wright,

City Clerk of the City of San Diego, California, and Ex-Officio

Clerk of the Common Council of the said City of San Diego.

(SEAL)

By Hugh A. Sanders Deputy.

R E S O L U T I O N N O . 2 6 0 6 5 .

BE IT RESOLVED by the Common Council of the City of San Diego, as follows:

That a majority of the members of the Common Council of The City of San Diego be, and they are hereby authorized to enter into a contract with the United Dredging Company for raising certain buildings located on the tide and other lands included within the area between California Street and Atlantic Street and between Grape Street and Maple Street, in said City, proposed to be filled with material dredged from the Bay of San Diego, and for the installation of all sewer, water and gas connections after the buildings have been raised, at and for the price of \$3950.00.

R E S O L U T I O N N O . 2 6 0 6 6 .

BE IT RESOLVED by the Common Council of the City of San Diego, as follows:

That Harry E. Gibson be, and he is hereby appointed as a Patrolman in the Police Department, as recommended by the Chief of Police in Document No. 132535.

R E S O L U T I O N N O . 2 6 0 6 7 .

BE IT RESOLVED by the Common Council of the City of San Diego, as follows:

That the Manager of Operation be, and he is hereby authorized and directed to accept the sum of Six Hundred Dollars (\$600.00) from property owners and residents of Burlingame for the purpose of cooperating with said property owners and residents in the planting of trees along the streets in said district, as petitioned for in Document No. 132569.

R E S O L U T I O N N O . 2 6 0 6 8 .

BE IT RESOLVED by the Common Council of the City of San Diego, as follows:

That Olof Nelson be and he is hereby granted permission to do blasting on Lots 11 to 16, inclusive, Block 89, E. W. Morse's Addition, subject to the usual regulations.

R E S O L U T I O N N O . 2 6 0 6 9 .

BE IT RESOLVED by the Common Council of the City of San Diego, as follows:

That the Auditor be, and he is hereby directed to issue the following licenses, to-wit:

Davis, John- Free license to peddle fruits, vegetables and mdse.
Pidgeon, J. R.- Lunch Stand at 548 West Broadway, next to curb, at a rate of \$5.00 for the period of the carnival, beginning Saturday, December 18th, 1920.

R E S O L U T I O N N O . 2 6 0 7 0 .

BE IT RESOLVED by the Common Council of the City of San Diego, as follows:

That the City Attorney be and he is hereby directed to take the necessary steps to clear up a judgment standing against Allen H. Wright, as City Clerk of the City of San Diego, obtained in the case of Nathan Rigdon et al vs. The Common Council of the City of San Diego, the members thereof and Allen H. Wright, as City Clerk, etc., said judgment having been obtained in the Superior Court of San Diego County about 1914, and sustained on appeal in 1915.

I HEREBY CERTIFY that the above and foregoing is a full, true and correct copy of Resolutions Nos. 26063, 26064, 26065, 26066, 26067, 26068, 26069 and 26070 of the resolutions of the City of San Diego, California, as adopted by the Common Council of said City on the 25th day of December 1920.

Allen H. Wright,
City Clerk of the City of San Diego, California.

By Y. A. Jacques Deputy.

R E S O L U T I O N N O . 2 6 0 7 1 .

El Cajon Avenue and Alabama Street.

RESOLVED, that it is the intention of the Common Council of The City of San Diego, California, to order the following street work to be done in said City: to-wit:

That cement concrete sidewalks be constructed on the south side of EL CAJON AVENUE, in said City, between the west curb line of Alabama Street and a point 150 feet east from the east line of Park Boulevard, in front of the entire frontage, on said El Cajon Avenue, of the following lots and lands, to-wit:

In front of lots 1, 2, 3, 4, 5, 6, 7, 8, 9, 10, 11 and 12, in block 129, of University Heights, and in front of the west ten feet of Florida Street heretofore closed; in front of lot 1, in block 130, of said University Heights, and in front of the east ten feet of said Florida Street heretofore closed; in front of lots 2, 3, 4, 5, 6, 7, 8, 9 and 10, in said block 130, of said University Heights; in front of lots 21, 22, 23, 24, 25 and 26, in block 131, of said University Heights; and the returns at the southeast and southwest corners of the intersection of said El Cajon Avenue with Florida Street, and the return at the southwest corner of the intersection of said El Cajon Avenue with Alabama Street;

Also, that cement concrete sidewalks and cement concrete curbing be constructed on the west side of ALABAMA STREET, in said City, between the north curb line of Howard Avenue and the south line of El Cajon Avenue, in front of the entire frontage, on said Alabama Street, of the following lots and lands, to-wit:

In front of lot 1, in block 129, of University Heights; in front of lots 20, 21, 22, 23, 24, 25 and 26, in block 129, of said University Heights; the return at the northwest corner of the intersection of Alabama Street with Howard Avenue; and the curbing in the returns at the intersection of the alley in said block 129 with Alabama Street.

The said University Heights being according to the amended map thereof made by G. A. d'Hemecourt, filed in Lis Pendens Book 6, at page 36, in the office of the County Recorder of San Diego County, California.

All of said work to be done as shown upon and according to the plans, drawings, typical cross-sections and specifications therefor contained in Document No. 132489, on file in the office of the City Clerk of said City, and copies of which are on file in the office of the City Engineer of said City.

All of said plans, drawings, typical cross-sections and specifications contained in said Document No. 132489, are hereby approved and adopted as the plans, drawings, typical cross-sections and specifications to be followed in making said improvement; and by reference thereto all said plans, drawings, typical cross-sections and specifications contained in said Document No. 132489 are incorporated herein and made a part hereof.

The said Common Council hereby determines that serial bonds bearing interest at the rate of seven per cent. per annum shall be issued to represent assessments of twenty-

five dollars or over for the cost of said work or improvement. Said serial bonds shall extend over a period of nine years from the second day of January next succeeding their issuance, and an even annual proportion of the principal sum thereof shall be payable by coupon, on the second day of January, every year after their date, until the whole is paid, and the interest shall be payable semi-annually, by coupon, on the second days of January and July, respectively, of each year, at the rate of seven per cent. per annum on all sums unpaid, until the whole of said principal and interest are paid. Said bonds shall be issued in accordance with the provisions of an Act of the Legislature of the State of California, entitled, "An Act to Provide a System of Street Improvement Bonds to Represent Certain Assessments for the Cost of Street Work and Improvement Within Municipalities, and also for the Payment of such Bonds," approved February 27th, 1893, and of all acts supplementary thereto, or amendatory thereof. And said Common Council hereby determines that said serial bonds shall be issued to represent the expenses of said work or improvement.

That the Evening Tribune, a daily newspaper published and circulated, and of general circulation, in the said City of San Diego, be, and it is hereby designated as the newspaper in which this Resolution of Intention shall be published by two insertions, and the notice of the passage thereof shall be published by two insertions, in the manner and by the persons required by law.

That the Clerk of the said City of San Diego be, and he is hereby directed to post this Resolution conspicuously for two days on or near the chamber door of the said Common Council, and to cause the same to be published by two insertions in said daily newspaper in the manner required by law.

That the Street Superintendent of the said City of San Diego shall, after the passage of this Resolution of Intention, cause to be conspicuously posted along all streets and parts of streets and other public places and rights of way where the work and improvement hereinbefore described is to be done and made, notices of the passage of this Resolution, in the manner and in the form required by law, and shall also cause a notice similar in substance to be published by two insertions in said daily newspaper, in the manner required by law, and thereupon said Superintendent of Streets shall cause to be filed in the office of the City Clerk of said City, affidavits showing the posting and publication of the said notices of street work.

That the City Clerk of said City be, and he is hereby directed, immediately upon the passage of this Resolution of Intention, to mail, with postage thereon prepaid, to each property owner whose property is to be assessed to pay the costs and expenses of said improvement, a postal card containing notice of the passage of this Resolution, designating the location and limits of the improvement provided for herein, and referring to this resolution for particulars, and stating that property belonging to such owner is to be assessed for said improvement, all in the manner, substance and form as prescribed by law; and thereupon said Clerk shall cause to be filed affidavits in proof of such mailing.

Passed and adopted by the said Common Council of the said City of San Diego, California, this 20th day of December 1920, by the following vote, to-wit: Ayes--Councilmen Heilbron, Held, Stewart, Weitzel and Bruschi. Noes--None. Absent--None.

Harry K. Weitzel,
President Pro Tempore of the Common Council of the
City of San Diego, California.

I HEREBY CERTIFY that the above and foregoing Resolution of Intention was passed by the Common Council of the said City of San Diego, at the time and by the vote above stated.

Allen H. Wright,
City Clerk of the City of San Diego, California, and Ex-Officio
Clerk of the Common Council of the City of San Diego.

(SEAL) By Hugh A. Sanders Deputy.

RESOLUTION OF INTENTION NO. 26072.
Pennsylvania Avenue.

BE IT RESOLVED By the Common Council of The City of San Diego, that the public interest and convenience of said City require the closing up of a portion of the street hereinafter mentioned; and

BE IT FURTHER RESOLVED, that it is the intention of said Common Council to order the closing up of ten feet on each side of PENNSYLVANIA AVENUE, in said City, between the west line of Eagle Street and a point distant 350 feet west from the west line of Eagle Street.

That it is not deemed necessary that any land be taken therefor.

That the exterior boundaries of the district of lands in said City to be affected by said work and improvement, and to be assessed to pay the costs, damages and expenses thereof, are described as follows, to-wit:

Beginning at a point on the west line of Eagle Street distant 150 feet north from the north line of Pennsylvania Avenue; thence west on a line parallel to and distant 150 feet north from the north line of Pennsylvania Avenue to a point distant 350 feet west from the west line of Eagle Street; thence south on a line parallel to and distant 350 feet west from the west line of Eagle Street to a point distant 150 feet south from the south line of Pennsylvania Avenue; thence east on a line parallel to and distant 150 feet south from the south line of Pennsylvania Avenue to an intersection with the west line of Eagle Street; thence north along the west line of Eagle Street to the point or place of beginning; excepting therefrom all public streets, roads, alleys, avenues and highways.

That THE EVENING TRIBUNE, a daily newspaper published and circulated, and of general circulation, in the said City of San Diego, be and it is hereby designated as the newspaper in which the Street Superintendent of said City shall cause to be published, in the manner and form required by law, notice of the passage of this Resolution of Intention, and the said Street Superintendent is hereby directed to cause notices of the passage of this resolution to be posted in the manner and form required by law, and to cause a notice similar in substance to be published in said newspaper for a period of ten days in the manner required by law.

Passed and adopted by the said Common Council of the said City of San Diego, California, this 20th day of December 1920, by the following vote, to-wit: Ayes--Councilmen Heilbron, Held, Stewart, Weitzel and Bruschi. Noes--None. Absent--None.

Harry K. Weitzel,
President Pro Tempore of the Common Council of the
City of San Diego, California.

I HEREBY CERTIFY that the above and foregoing Resolution of Intention was passed by the Common Council of the said City of San Diego, at the time and by the vote above stated.

Allen H. Wright,
City Clerk of the City of San Diego, California, and Ex-Officio
Clerk of the Common Council of the said City of San Diego.

(SEAL) By Hugh A. Sanders Deputy.

RESOLUTION OF AWARD NO. 26073.
Alley in Block 4, Golden Hill Addition.

RESOLVED, that the Common Council of the City of San Diego, California, having in open session on the 13th day of December, 1920, opened, examined and publicly declared all sealed proposals or bids offered for doing the following work, to-wit:

All the street work described in Resolution of Intention No. 25871, adopted by the Common Council on October 4, 1920, and on file in the office of the City Clerk of said City, for the improvement of THE ALLEY IN BLOCK 4, GOLDEN HILL ADDITION, in said City, from the east line of 24th Street to the west line of 25th Street.

For a description of the work reference is hereby made to said Resolution of Intention No. 25871.

All of said street work to be done as shown upon and according to the plans, drawings, typical cross-sections and specifications therefor contained in Document No. 130377, on file in the office of the City Clerk of said City, and copies of which are on file in the office of the City Engineer of said City; and by reference thereto all said plans, drawings, typical cross-sections and specifications contained in said Document No. 130377 are incorporated herein and made a part hereof.

The costs and expenses of said work and improvement are to be assessed upon the district which is more particularly described in said Resolution of Intention No. 25871.

The said Common Council determined that serial bonds to extend over a period of nine years from the second day of January next succeeding their issuance, bearing interest at the rate of seven per cent. per annum, shall be issued to represent assessments of twenty-five dollars or over for the costs of said work or improvement.

For further particulars, reference is hereby made to said Resolution of Intention No. 25871.

Said Common Council hereby rejects all of said proposals or bids, except the next herein mentioned, and hereby awards the contract for said work to the lowest, regular, responsible bidder, to-wit: To OLOF NELSON, at the prices specified in his bid for said work, on file in the office of the Clerk of said City of San Diego, to-wit: Paving, per square foot, 20 cents; 4" sewer service laterals installed, complete, each, \$22.00.

The Clerk of said City of San Diego is hereby directed to post a notice of this award conspicuously for five days on or near the chamber door of the said Common Council, and also to cause said notice to be published for two days in The Evening Tribune, a daily newspaper published and circulated and of general circulation, in said City of San Diego, and hereby designated for that purpose.

Passed and adopted by the said Common Council of the said City of San Diego, California, this 20th day of December 1920, by the following vote, to-wit: Ayes--Councilmen Heilbron, Held, Stewart, Weitzel and Bruschi. Noes--None. Absent--None.

Harry K. Weitzel,

President Pro Tempore of the Common Council of the City of San Diego, California.

(SEAL)

The foregoing Resolution of Award was thereupon approved by the said Common Council of the said City of San Diego, California, this 20th day of December, 1920, by the following vote, to-wit: Ayes--Councilmen Heilbron, Held, Stewart, Weitzel and Bruschi. Noes--None. Absent--None.

being a three-fourths vote of said Common Council.

Harry K. Weitzel,

President Pro Tempore of the Common Council of the City of San Diego, California.

(SEAL)

RESOLUTION OF AWARD NO. 26074.

Union Street, Albatross Street, Juniper Street.

RESOLVED, that the Common Council of the City of San Diego, California, having in open session on the 13th day of December, 1921, opened, examined and publicly declared all sealed proposals or bids offered for doing the following work, to-wit:

All the street work described in Resolution of Intention No. 25861, adopted by the Common Council on September 29, 1920, and on file in the office of the City Clerk of said City, for the improvement of UNION STREET, from the north line of Date Street to the north line of Elm Street; of ALBATROSS STREET, from the northeast line of Union Street to the north line of Maple Street; and of JUNIPER STREET, from the east line of Albatross Street to the west line of First Street, in The City of San Diego, California.

For a description of the work reference is hereby made to said Resolution of Intention No. 25861.

All of said street work to be done as shown upon and according to the plans, drawings, typical cross-sections and specifications therefor contained in Document No. 129941, on file in the office of the City Clerk of said City, and copies of which are on file in the office of the City Engineer of said City; and by reference thereto all said plans, drawings, typical cross-sections and specifications contained in said Document No. 129941 are incorporated herein and made a part hereof.

The costs and expenses of said work and improvement are to be assessed upon the district which is more particularly described in said Resolution of Intention No. 25861.

The said Common Council determined that serial bonds to extend over a period of nine years from the second day of January next succeeding their issuance, bearing interest at the rate of seven per cent. per annum, shall be issued to represent assessments of twenty-five dollars or over for the costs of said work or improvement.

For further particulars, reference is hereby made to said Resolution of Intention No. 25861.

Said Common Council hereby rejects all of said proposals or bids, except the next herein mentioned, and hereby awards the contract for said work to the lowest, regular, responsible bidder, to-wit: To Fairchild-Gilmore-Wilton Company, at the prices specified in its bid for said work, on file in the office of the Clerk of said City of San Diego, to-wit:

Paving with an asphalt macadam wearing surface laid upon a one-course Portland cement concrete base, per square foot, 23-1/2 cents;

Paving existing gutters with asphalt macadam wearing surface, per square foot, 5 cents;

Cement concrete curb, per linear foot, 70 cents;

Cement concrete sidewalk, per square foot, 25 cents;

Removal of existing culverts in Albatross Street, at Grape Street, Hawthorn Street and Juniper Street, and also, the cutting off of the end of the steel pipe culvert in the intersection of Albatross Street and Maple Street to suit the new curbing, complete, for \$100.00;

Four-inch water main of Class B cast iron water pipe, together with cast iron gate valves, cast iron plugs, cast iron tees, cast iron cross, valve boxes and covers, and fittings and appurtenances, installed, complete, per linear foot, \$3.30;

Two six-inch two way fire hydrants, together with their valves, nozzles, fittings and appurtenances, connecting said fire hydrants with the water main, installed complete, each, \$220.00;

1-inch water services, complete, each \$20.90;
 3/4-inch water services, complete, each, \$16.50;
 6-inch sewer laterals, complete, each, \$38.50;
 4-inch sewer laterals, complete, each, \$33.00.

The Clerk of said City of San Diego is hereby directed to post a notice of this award conspicuously for five days on or near the chamber door of the said Common Council, and also to cause said notice to be published for two days in The Evening Tribune, a daily newspaper published and circulated and of general circulation, in said City of San Diego, and hereby designated for that purpose.

Passed and adopted by the said Common Council of the said City of San Diego, California, this 20th day of December 1920, by the following vote, to-wit: Ayes--Councilmen Heilbron, Held, Stewart, Weitzel and Bruschi. Noes--None. Absent--None.

Harry K. Weitzel,

(SEAL)

President Pro Tempore of the Common Council of the City of San Diego, California.

The foregoing Resolution of Award was thereupon approved by the said Common Council of the said City of San Diego, California, this 20th day of December 1920, by the following vote, to-wit: Ayes--Councilmen Heilbron, Held, Stewart, Weitzel and Bruschi. Noes--None. Absent--None.

being an three-fourths vote of said Common Council.

Harry K. Weitzel,

(SEAL)

President Pro Tempore of the Common Council of the City of San Diego, California.

RESOLUTION NO. 26075.

WHEREAS, The City of San Diego on June 30th, 1920, entered into a lease with J. E. Collier, leasing to said J. E. Collier certain Pueblo Lots; and

WHEREAS, said J. E. Collier agreed to commence active work of development of said leased lands for oil, gas and other minerals, on or before ninety days after the execution of said lease; and

WHEREAS, on October 20, 1920, said J. E. Collier filed a petition with the Common Council, representing that owing to difficulties in obtaining drilling machinery, he was unable to commence active work on the lands leased to him, and whereupon said Collier was granted to and until December 30, 1920, to commence such active work, as evidenced by Resolution No. 25935; and

WHEREAS, said J. E. Collier has again petitioned the Common Council for a further extension of ninety days on account of his inability to obtain the necessary drilling equipment; NOW, THEREFORE,

BE IT RESOLVED By the Common Council of the City of San Diego, as follows:

That said J. E. Collier be and he is hereby granted to and until March 30th, 1921, within which to commence active work to develop the lands heretofore leased to him by said The City of San Diego, for oil, gas and other minerals.

BE IT FURTHER RESOLVED, that the City of San Diego in granting this extension of time, does not waive its right to insist that time is of the essence of the covenants agreed to be kept and performed by said J. E. Collier in said lease.

Passed and adopted by the said Common Council of the said City of San Diego, California, this 20th day of December 1920, by the following vote, to-wit: Ayes--Councilmen Heilbron, Held, Stewart, Weitzel and Bruschi. Noes--None. Absent--None.

Harry K. Weitzel,

President Pro Tempore of the Common Council of the City of San Diego, California.

I HEREBY CERTIFY that the above and foregoing Resolution was passed by the Common Council of the said City of San Diego, at the time and by the vote, above stated.

Allen H. Wright,

City Clerk of the City of San Diego, California, and Ex-Officio Clerk of the Common Council of the City of San Diego.

(SEAL)

By Hugh A. Sanders Deputy.

RESOLUTION NO. 26076.

BE IT RESOLVED by the Common Council of the City of San Diego, as follows:

The City Engineer is hereby directed to furnish this Common Council with plans, drawings, typical cross-sections and specifications for the grading and paving of the alley in block 5, Hillcrest, between Washington Street and Lewis Street.

Said City Engineer is further directed to furnish this Common Council with a description of the exterior boundaries of the district of lands in said City to be affected and benefited by, and to be assessed to pay the costs and expenses of said improvement.

RESOLUTION NO. 26077.

BE IT RESOLVED by the Common Council of the City of San Diego, as follows:

The City Engineer is hereby directed to furnish this Common Council with plans, drawings, typical cross-sections and specifications for the construction of a system of sewers in La Jolla Park, in said City, bounded by Girard Street, Genter Street, Fay Street and Ravina Street.

Said City Engineer is further directed to furnish a description of the exterior boundaries of the district of lands in said City to be affected by and to be assessed to pay the costs and expenses of said work and improvement.

RESOLUTION NO. 26078.

BE IT RESOLVED by the Common Council of the City of San Diego, as follows:

The City Engineer is hereby directed to furnish this Common Council with plans, drawings, typical cross-sections and specifications for the paving of GIRARD STREET, in La Jolla Park, in The City of San Diego, California, from the southerly side of Prospect Street to the southerly side of Silverado Street.

Said City Engineer is further directed to furnish this Common Council with a description of the exterior boundaries of the district of lands in said City to be affected and benefited by, and to be assessed to pay the costs and expenses of said improvement.

RESOLUTION NO. 26079.

BE IT RESOLVED by the Common Council of the City of San Diego, as follows:

Pursuant to the provisions of Ordinance No. 8186 of the ordinances of The City of San Diego, the Superintendent of the Purchasing Department be, and he is hereby authorized to purchase one (1) five-ton Mack truck, one (1) two-ton Federal truck, and two (2) two and one-half ton Moreland trucks, at the prices submitted in the communication from the Superintendent of the purchasing department, which communication is contained in document

No. 132444, filed in the office of the City Clerk of said City on December 8, 1920.

R E S O L U T I O N N O. 2 6 0 8 0.

BE IT RESOLVED, By the Common Council of the City of San Diego, as follows:
That Walter A. Weymouth, a pensioner under the Police Relief and Pension Fund of The City of San Diego be, and he is hereby granted permission to leave the State of California, for the purpose of performing service for the United States Department of Justice, and to remain absent from the State of California for such period of time as may be reasonably necessary to carry on the work for said Department.

AND BE IT FURTHER RESOLVED that said Walter A. Weymouth be, and he is hereby excused from reporting to the Chief of Police under the terms and provisions of sections 7 and 8 of Ordinance No. 4309 of the ordinances of The City of San Diego during such time as he shall remain absent from the City of San Diego, under the provisions of this resolution.

R E S O L U T I O N N O. 2 6 0 8 1.

BE IT RESOLVED by the Common Council of the City of San Diego, as follows:
That John Engebretsen be, and he is hereby granted permission to do blasting on Mississippi Street between El Cajon and Adams Avenue, and on Kalmia Street, between 29th and 30th Streets, in connection with the grading of said streets.

R E S O L U T I O N N O. 2 6 0 8 2.

BE IT RESOLVED by the Common Council of the City of San Diego, as follows:
That the Chief of Police be, and he is hereby directed to disburse the following reward as recommended in Document No. 132588, to-wit:
One-third, or \$16.67 to the Police Pension Fund, and two-thirds, or \$33.33 to O. A. McCollum, the arresting officer.

R E S O L U T I O N N O. 2 6 0 8 3.

BE IT RESOLVED by the Common Council of the City of San Diego, as follows:
That the Pythian Hall Assn. be, and it is hereby granted permission to reserve a space of thirty (30) feet in front of the entrance to said building on the 3rd Street side, and the Manager of Operation be, and he is hereby directed to mark said space in such manner as to designate the space granted, upon payment by the said Pythian Hall Assn. of the actual cost of said marking.

R E S O L U T I O N N O. 2 6 0 8 4.

BE IT RESOLVED by the Common Council of the City of San Diego, as follows:
That the members of the Home Building Club of Naval Enlisted Men of North Island be, and said members are hereby granted permission to build their own homes in the City of San Diego, one home for each member, without the payment of the following fees:
Building permit fees.
Electrical inspection fees.
Plumbing inspection fees.
License fee for electrician.
License fee for plumber.
Installation cost of sewer and water (work to be done by competent men from the club), meter to be paid for, and other material to be paid for or furnished.
All as petitioned for in Document No. 132638.

R E S O L U T I O N N O. 2 6 0 8 5.

BE IT RESOLVED by the Common Council of the City of San Diego, as follows:
That the Evening Tribune and San Diego Sun be, and they are hereby granted permission to conduct a tag day, on December 22nd, 1920, for the purpose of raising funds to pay for a Christmas Dinner for the News Boys of San Diego, subject to regulation by the Chief of Police.

R E S O L U T I O N N O. 2 6 0 8 6.

BE IT RESOLVED by the Common Council of the City of San Diego, as follows:
That the Auditor be, and he is hereby directed to issue a free license to John W. Crawford for the purpose of peddling Transferine for removing pictures on cloth or paper.

R E S O L U T I O N N O. 2 6 0 8 7.

BE IT RESOLVED by the Common Council of the City of San Diego, as follows:
That a special permit be, and it is hereby granted to O. C. Grove to sell coffee and sandwiches (the latter wrapped in waxed paper) from the wagon which he now operates as a peanut and pop-corn stand at Front and Broadway, and the Auditor is hereby directed to issue a license for this purpose at the rate of \$5.00 per month.

R E S O L U T I O N N O. 2 6 0 8 8.

BE IT RESOLVED by the Common Council of the City of San Diego, as follows:
That the Holland Hotel be, and it is hereby granted permission to reserve a space of twenty (20) feet in front of the entrance to said hotel on B Street, and the Manager of Operation be, and he is hereby directed to mark said space in such manner as to designate the space granted, upon payment by the said Holland Hotel of the actual cost of said marking.

I HEREBY CERTIFY that the above and foregoing is a full, true and correct copy of Resolutions Nos. 26071, 26072, 26073, 26073, 26074, 26075, 26076, 26077, 26078, 26079, 26080, 26081, 26082, 26083, 26084, 26085, 26086, 26087 and 26088 of the resolutions of the City of San Diego, California, as adopted by the Common Council of said City on the 20th day of December 1920.

Allen H. Wright,
City Clerk of the City of San Diego, California.

By Y. A. Jacques Deputy.

R E S O L U T I O N N O. 2 6 0 8 9.

BE IT RESOLVED by the Common Council of the City of San Diego, as follows:
That the appointment by the Mayor of the City of San Diego, of William S. Rosie, as a member of the Civil Service Commission, vice Major George Dany, resigned, be, and said appointment is hereby confirmed.

R E S O L U T I O N N O . 2 6 0 9 0 .

BE IT RESOLVED by the Common Council of the City of San Diego, as follows:

That Miss Nera M. Judy, a clerk in the office of the Civil Service Commission, be and she is appointed a Deputy City Clerk, without extra compensation, for the purpose, only, of taking affidavits of applicants for civil service examinations.

I HEREBY CERTIFY that the above and foregoing is a full, true and correct copy of Resolutions Nos. 26089 and 26090 of the resolutions of the City of San Diego, California, as adopted by the Common Council of said City on the 22nd day of December, 1920.

Allen H. Wright,

City Clerk of the City of San Diego, California.

By *Y. A. Jacques* Deputy.

R E S O L U T I O N N O . 2 6 0 9 1 .

WHEREAS, pursuant to the determinations of the contract for raising certain buildings on the tide and other lands, as particularly described in that certain contract entered into on December 15th, 1920, by and between The City of San Diego and the United Dredging Company, wherein it is agreed and so stipulated that the Manager of Operation of said City should twice a month prepare and submit to the Common Council of said City a progress estimate of the amount of work properly performed and completed in accordance with the provisions of said contract, and that the contractor should receive seventy-five per cent. (75%) of such estimate, NOW, THEREFORE,

BE IT RESOLVED By the Common Council of The City of San Diego, as follows:

That the progress estimate filed by the Manager of Operation on December 27th, 1920, be, and the same is hereby approved, and that the City Auditor shall honor a claim filed by the contractor, United Dredging Company, with the Auditing Committee, representing the amount of money now due and payable to the contractor in accordance with said progress estimate evidenced by Document No. 132775.

Passed and adopted by the said Common Council of the said City of San Diego, California, this 27th day of December 1920, by the following vote, to-wit: Ayes--Councilmen Heilbron, Held, Stewart, Weitzel and Bruschi. Noes--None. Absent--None.

Harry K. Weitzel,

President Pro Tempore of the Common Council of the City of San Diego, California.

I HEREBY CERTIFY that the above and foregoing Resolution was passed by the Common Council of the said City of San Diego, at the time and by the vote, above stated.

Allen H. Wright,

City Clerk of the City of San Diego, California, and Ex-Officio Clerk of the Common Council of the City of San Diego.

By Hugh A. Sanders Deputy.

(SEAL)

R E S O L U T I O N N O . 2 6 0 9 2 .

WHEREAS, Arthur H. Castle is the owner of those certain parcels or pieces of real property situated in The City of San Diego, County of San Diego, State of California, described as follows:

Lots 4 and 7, Cave & McHatton's Subdivision; and

WHEREAS, The City of San Diego has a claim against the said property arising out of the assessment for City taxes for the years 1917, 1918 and 1919, on said property, in the sum of one hundred fifteen and 05/100 dollars (\$115.05), for taxes, deferred interest thereon and penalties, and costs of advertising; and,

WHEREAS, this Common Council is desirous of compromising said claim against said property by accepting from said Arthur H. Castle the sum of ninety-six and 28/100 dollars (\$96.28) in full settlement of all taxes, penalties, interest and costs of advertising, for said assessments for the years 1917, 1918 and 1919, NOW, THEREFORE,

BE IT RESOLVED By the Common Council of The City of San Diego, as follows:

That the Tax Collector of The City of San Diego be, and he is hereby authorized and directed to accept from the said Arthur H. Castle the sum of ninety-six and 28/100 dollars (\$96.28), in full settlement of any and all claims which The City of San Diego may have against the following described property situated in The City of San Diego, County of San Diego, State of California, to-wit:

Lots 4 and 7, Cave & McHatton's Subdivision.

I hereby approve the foregoing compromise, this 24th day of December, 1920.

S. J. HIGGINS, City Attorney.

By F. McCleneghan, Deputy.

Passed and adopted by the said Common Council of the said City of San Diego, California, this 27th day of December 1920, by the following vote, to-wit: Ayes--Councilmen Heilbron, Held, Stewart, Weitzel and Bruschi. Noes--None. Absent--None.

Harry K. Weitzel,

President Pro Tempore of the Common Council of the City of San Diego, California.

I HEREBY CERTIFY that the above and foregoing Resolution was passed by the Common Council of the said City of San Diego, at the time and by the vote, above stated.

Allen H. Wright,

City Clerk of the City of San Diego, California, and Ex-Officio Clerk of the Common Council of the City of San Diego.

By Hugh A. Sanders Deputy.

(SEAL)

R E S O L U T I O N N O . 2 6 0 9 3 .

BE IT RESOLVED by the Common Council of the City of San Diego, as follows:

That the Chief of Police be and he is hereby directed to disburse the reward of Twenty-five Dollars paid for the recovery of a stolen automobile as follows: One-third, or \$8.33 to the Police Pension Fund and two-thirds, or \$16.67 to Sergeant of Detectives, Paul J. Hayes, as recommended in Document No. 132769.

R E S O L U T I O N N O . 2 6 0 9 4 .

BE IT RESOLVED by the Common Council of the City of San Diego, as follows:

That the City Engineer be, and he is hereby directed to furnish this Common Council with elevations to establish the grade of the Alley in Block 10, Brookes' Addition, as petitioned for in Document No. 132543.

R E S O L U T I O N N O . 2 6 0 9 5 .

BE IT RESOLVED by the Common Council of the City of San Diego, as follows:

That it be and is hereby determined by this Common Council that the north side of

UNIVERSITY AVENUE, between the west line of Mississippi Street and the east line of Alabama Street, and on both sides of MISSISSIPPI STREET, between the north line of University Avenue and the south line of Lincoln Street, be improved between said points by the construction of cement sidewalk and curb thereon, in accordance with the specifications for such work as contained in Ordinance No. 6299 of the ordinances of said city.

That owners of property fronting upon said street between said points shall have until the 15th day of February, 1921, within which to construct sidewalk and curb thereon at private contract.

That the City Engineer be and he is hereby authorized and directed to give notice that said improvement has been decided upon, and that property owners desiring to construct sidewalk and curb by private contract must complete said work on or before the said 15th day of February, 1921.

RESOLUTION NO. 26096.

BE IT RESOLVED by the Common Council of the City of San Diego, as follows:

That the Auditor be, and he is hereby directed to issue a free license to William Sipperley for the purpose of selling moth preventative and playing a banjo in the streets of said city for one week to and including January 1st, 1921.

RESOLUTION NO. 26098.

WHEREAS, Omer C. Thompson is the owner of certain real property situated in the City of San Diego, County of San Diego, State of California, described as follows:

Lots 1 to 8, inclusive, in Block 55, of Sherman's Addition; Lot "G" and the south half of Lot "H" in Block 56, the east half of Lot "E" and Lot "F" in Block 56, Lot "G" in Block 98, all in Horton's Addition; and Lot "F" in Block 30, of New San Diego; and

WHEREAS, the City of San Diego has a claim against said above-described property, arising out of the assessments on said property for taxes for the years 1915, 1916, 1917, 1918, 1919, in the sum of seventy-four hundred, sixty-two and 58/100 dollars (\$7462.58), for taxes, deferred interest thereon, penalties and cost of advertising; and

WHEREAS, this Common Council is desirous of compromising said claim against said property by accepting from the said Omer C. Thompson the sum of fifty-nine hundred, twenty-nine and 71/100 dollars (\$5929.71) in full settlement of all taxes, interest, penalties and costs for said assessments for the said years 1915, 1916, 1917, 1918 and 1919; NOW, THEREFORE,

BE IT RESOLVED By the Common Council of the City of San Diego as follows:

That the Tax Collector of the City of San Diego be and he is hereby authorized and directed to accept from the said Omer C. Thompson the sum of fifty-nine hundred, twenty-nine and 71/100 dollars (\$5929.71) in full settlement of any and all claims which the City of San Diego may have against the above described property for taxes for the years 1915, 1916, 1917, 1918 and 1919; provided, however, that said compromise amount, to-wit, fifty-nine hundred, twenty-nine and 71/100 dollars (\$5929.71) is paid to the City Tax Collector within thirty (30) days from the date of the approval and adoption of this resolution.

Passed and adopted by the said Common Council of the said City of San Diego, California, this 27th day of December 1920, by the following vote, to-wit: Ayes--Councilmen Heilbron, Held, Stewart, Weitzel and Bruschi. Noes--None. Absent--None.

Harry K. Weitzel,

President Pro Tempore of the Common Council of the City of San Diego, California.

I HEREBY CERTIFY that the above and foregoing Resolution was passed by the Common Council of the said City of San Diego, at the time and by the vote, above stated.

Allen H. Wright,

City Clerk of the City of San Diego, California, and Ex-Officio Clerk of the Common Council of the City of San Diego.

(SEAL)

By Hugh A. Sanders Deputy.

RESOLUTION NO. 26097.

BE IT RESOLVED By the Common Council of The City of San Diego, as follows:

That the bid of David Curtin for the purchase of one (1) Otay Pipe Line & Distributing System Bond, of the denomination of \$1000.00, in the sum of nine hundred fifty dollars (\$950.00), together with accrued interest to date of delivery, be, and the same is hereby accepted.

AND BE IT FURTHER RESOLVED, That the City Treasurer of The City of San Diego be, and he is hereby authorized to sell to the said David Curtin one (1) Otay Pipe Line & Distributing System Bond, of the denomination of \$1000.00, for the said sum of nine hundred fifty dollars (\$950.00).

Passed and adopted by the said Common Council of the said City of San Diego, California, this 27th day of December 1920, by the following vote, to-wit: Ayes--Councilmen Heilbron, Held, Stewart, Weitzel and Bruschi. Noes--None. Absent--None.

Harry K. Weitzel,

President Pro Tempore of the Common Council of the City of San Diego, California.

I HEREBY CERTIFY that the above and foregoing Resolution was passed by the Common Council of the said City of San Diego, at the time and by the vote, above stated.

Allen H. Wright,

City Clerk of the City of San Diego, California, and Ex-Officio Clerk of the Common Council of the City of San Diego.

(SEAL)

By Hugh A. Sanders Deputy.

I HEREBY CERTIFY that the above and foregoing is a full, true and correct copy of Resolutions Nos. 26091, 26092, 26093, 26094, 26095, 26096, 26097 and 26098 of the resolutions of the City of San Diego, California, as adopted by the Common Council of said City on the 27th day of December 1920.

Allen H. Wright,

City Clerk of the City of San Diego, California.

By W. A. Jacques Deputy.

RESOLUTION OF INTENTION NO. 26099.

Arnold Place.

BE IT RESOLVED By the Common Council of The City of San Diego, that the public interest and convenience of said City require the closing up of a portion of the street hereinafter mentioned; and

BE IT FURTHER RESOLVED, that it is the intention of said Common Council to order the closing up of that portion of ARNOLD PLACE, in The City of San Diego, California, par-

ticularly described as follows:

Beginning at the intersection of the northerly line of Arnold Place with the westerly line of Maryland Street; thence southerly along the westerly line of Maryland Street produced, a distance of 10 feet to a point; thence northwesterly on a line parallel to and distant 10 feet southwesterly from the northeasterly line of said Arnold Place a distance of 139.79 feet to a point; thence northwesterly on a curve to the right from a tangent which bears north 14° 44' 40" west, through an angle of 7° 38' 12", with a radius of 20 feet, a distance of 2.67 feet to a point; thence continuing northwesterly on a reverse curve to the left with a radius of 30 feet, through an angle of 40° 29' 8" a distance of 21.20 feet, to an intersection with the said northeasterly line of Arnold Place; thence southeasterly along the said northeasterly line of Arnold Place to the point or place of beginning.

That it is not deemed necessary that any land be taken therefor.

That the exterior boundaries of the district of lands in said City to be affected by said work and improvement, and to be assessed to pay the costs, damages and expenses thereof, are described as follows:

Beginning at the intersection of the west line of Maryland Street with the north line of Arnold Place; thence northwesterly along the northeasterly line of Arnold Place, to the westerly line of Villa Lot 335, University Heights; thence northerly along the westerly line of said Villa Lot 335 to the northwesterly corner thereof; thence southeasterly along the northeasterly line of said Villa Lot 335 to the westerly line of Maryland Street; thence southerly along the westerly line of Maryland Street to the point or place of beginning; excepting therefrom all public streets, roads, alleys, avenues and highways.

That THE EVENING TRIBUNE, a daily newspaper published and circulated, and of general circulation, in the said City of San Diego, be and it is hereby designated as the newspaper in which the Street Superintendent of said City shall cause to be published, in the manner and form required by law, notice of the passage of this Resolution of Intention, and the said Street Superintendent is hereby directed to cause notices of the passage of this resolution to be posted in the manner and form required by law, and to cause a notice similar in substance to be published in said newspaper for a period of ten days in the manner required by law.

Passed and adopted by the said Common Council of the said City of San Diego, California, this 29th day of December 1920, by the following vote, to-wit: Ayes--Councilmen Heilbron, Held, Stewart, Weitzel and Bruschi. Noes--None. Absent--None.

Harry K. Weitzel,

President Pro Tempore of the Common Council of the
City of San Diego, California.

I HEREBY CERTIFY that the above and foregoing Resolution of Intention was passed by the Common Council of the said City of San Diego, at the time and by the vote above stated.

Allen H. Wright,

City Clerk of the City of San Diego, California, and Ex-Officio
Clerk of the Common Council of the said City of San Diego.

By Hugh A. Sanders Deputy.

(SEAL)

RESOLUTION ORDERING WORK NO. 26100.

Alley between blocks land 2, and Alley in Block 2, Crittenden's Addition,
Upas Street and Seventh Street.

RESOLVED By the Common Council of The City of San Diego, California, that the public interest and convenience require the work hereinafter described to be done, and therefore the said Common Council hereby orders the following street work to be done, to-wit:

All the street work described in Resolution of Intention No. 25952, adopted by the Common Council on November 1, 1920, and on file in the office of the City Clerk of said City, for the improvement of the ALLEY BETWEEN BLOCKS 1 AND 2, CRITTENDEN'S ADDITION, from the east line of Sixth Street to the west line of Seventh Street; THE ALLEY IN BLOCK 2, CRITTENDEN'S ADDITION, between the north line of the Alley between blocks 1 and 2, Crittenden's Addition, and a point 498 feet north of the north line of said Alley between blocks 1 and 2, Crittenden's Addition; UPAS STREET, between the east line of Fifth Street and the west line of Balboa Park, and between the west line of Sixth Street produced south and the east line of Seventh Street produced south; and SEVENTH STREET, between the north line of Upas Street and a point 681.5 feet north from the north line of Upas Street, in The City of San Diego, California.

For a description of the work reference is hereby made to said Resolution of Intention No. 25952.

All of said street work to be done as shown upon and according to the plans, drawings, typical cross-sections and specifications therefor contained in Document No. 130811, on file in the office of the City Clerk of said City, and copies of which are on file in the office of the City Engineer of said City; and by reference thereto all said plans, drawings, typical cross-sections and specifications contained in said Document No. 130811 are incorporated herein and made a part hereof.

The total costs and expenses of said work and improvement shall be assessed upon the lots, pieces and parcels of land within the exterior boundaries of the district which is particularly described in said Resolution of Intention No. 25952 not excepted by said Resolution from the assessment to be made for such work and improvement, and for a particular description of the portion of said district so excepted, and of the portion of said district to be so assessed, reference is hereby made to said Resolution of Intention No. 25952.

The said Common Council determined that serial bonds to extend over a period of nine years from the second day of January next succeeding their issuance, bearing interest at the rate of seven per cent. per annum, shall be issued to represent assessments of twenty-five dollars or over for the costs of said work or improvement.

For further particulars, reference is hereby made to said Resolution of Intention No. 25952.

The EVENING TRIBUNE, a daily newspaper published and circulated and of general circulation in said City of San Diego, is hereby designated as the newspaper in which this Resolution Ordering Work, and the notice of said work inviting sealed proposals for doing the same, shall be published, in the manner and form, and by the persons required by law.

The Clerk of the said City of San Diego is hereby directed to post conspicuously for five days, on or near the chamber door of the said Common Council, in the manner and form required by law, a notice with specifications inviting sealed proposals or bids for doing said work; and said Clerk is hereby directed to publish, for two days in said newspaper in the manner and form required by law, a notice of said work, inviting sealed proposals or bids for doing the said work, and referring to the specifications posted or on file. Said notice shall require either a certified check or bond, as prescribed by law, for an amount not less than ten per cent. of the aggregate of the proposal.

Said Clerk of the said City of San Diego is also directed to publish for two days in said newspaper, in the manner required by law, this resolution ordering work.

Passed and adopted by the Common Council of the said City of San Diego, California, this 29th day of December 1920, by the following vote, to-wit: Ayes--Councilmen Heilbron,

Held, Stewart, Weitzel and Bruschi. Noes--None. Absent--None.

Harry K. Weitzel,
President Pro Tempore of the Common Council of the
City of San Diego, California.

I HEREBY CERTIFY that the above and foregoing Resolution Ordering Work was passed by the Common Council of the said City of San Diego, at the time and by the vote, above stated.

Allen H. Wright,
City Clerk of the City of San Diego, California, and Ex-Officio
Clerk of the Common Council of the said City of San Diego.
By Hugh A. Sanders Deputy.

(SEAL)

RESOLUTION NO. 26101.

WHEREAS, W. F. Carter is the owner of those certain parcels or pieces of real property situated in the City of San Diego, County of San Diego, State of California, and described as follows:

Lots One (1) and Three (3), in the East one-half (E 1/2) of Pueblo Lands 1215; Lots One (1) (13-58/100 acres), and Lot Three (3) (10 acres); and

WHEREAS, The City of San Diego has a claim against the said property arising out of the assessments for city taxes for the years 1913, 1914, 1915, 1916, 1917, 1918, 1919 and 1920, on said property in the sum of One hundred forty-three and 68/100 dollars (\$143.68) for taxes, deferred interest thereon, and penalties and costs of advertising; and

WHEREAS, this Common Council is desirous of compromising said claim against said property by accepting from said W. F. Carter the sum of one hundred fourteen and 93/100 dollars (\$114.93) in full settlement of all taxes, penalties, interest, and cost of advertising, for said assessments for the years 1913, 1914, 1915, 1916, 1917, 1918, 1919 and 1920; NOW, THEREFORE,

BE IT RESOLVED By the Common Council of the City of San Diego, as follows:

That the Tax Collector of the City of San Diego, be and he is hereby authorized and directed to accept from the said W. F. Carter, the sum of one hundred fourteen and 93/100 dollars (\$114.93) in full settlement of any and all claims which the City of San Diego may have against the above described property for taxes for the years 1913, 1914, 1915, 1916, 1917, 1918, 1919 and 1920; provided, however, that said compromise amount, to-wit, one hundred fourteen and 93/100 dollars (\$114.93) is paid to the City Tax Collector within thirty (30) days from the date of the approval and adoption of this resolution.

Passed and adopted by the said Common Council of the said City of San Diego, California, this 29th day of December 1920, by the following vote, to-wit: Ayes--Councilmen Heilbron, Held, Stewart, Weitzel and Bruschi. Noes--None. Absent--None.

Harry K. Weitzel,
President Pro Tempore of the Common Council of the City of
San Diego, California.

I HEREBY CERTIFY that the above and foregoing Resolution was passed by the Common Council of the said City of San Diego, at the time and by the vote, above stated.

Allen H. Wright,
City Clerk of the City of San Diego, California, and Ex-Officio
Clerk of the Common Council of the City of San Diego.
By Y. A. Jacques Deputy.

(SEAL)

RESOLUTION NO. 26102.

WHEREAS, Jerry Sullivan is the owner of those certain parcels or pieces of real property situated in The City of San Diego, County of San Diego, State of California, described as follows:

Lots 5 and 6, block 14; lots 1 to 12, block 38; lot 12, block 42; lots 1 to 4, block 47; lots 1 to 12, block 50; lots 1 to 12, block 71; lots 1 to 6, 9 to 12, block 89; lots 1 to 4, block 98; lots 1 to 10, block 102; lot 10, block 107; lots 1 to 12, block 121; lots 1 to 8, block 133; lots 10 to 12, block 133, and lots 1 to 12, block 149, all of Roseville; Lots 29 to 32, block 35; and lots 21 to 24, block 51, in Ocean Beach; Lots 7 to 12, block 169; lots 7, 8, 11, 12, block 227, lot 9, block 133; all in Roseville; and lots 45 to 48, block 63, Ocean Beach; and

WHEREAS, The City of San Diego has a claim against the said property arising out of the assessment for City taxes for the years 1916, 1917, 1918 and 1919, on said property, in the sum of three thousand six hundred ninety and 05/100 dollars (\$3,690.05), for taxes, deferred interest thereon and penalties, and costs of advertising; and

WHEREAS, this Common Council is desirous of compromising said claim against said property by accepting from said Jerry Sullivan the sum of three thousand eighty-two dollars (\$3082.00) in full settlement of all taxes, penalties, interest and costs of advertising, for said assessments for the years 1916, 1917, 1918 and 1919, NOW, THEREFORE,

BE IT RESOLVED By the Common Council of The City of San Diego, as follows:

That the Tax Collector of The City of San Diego be, and he is hereby authorized and directed to accept from the said Jerry Sullivan the sum of three thousand eighty-two dollars (\$3082.00), in full settlement of any and all claims which The City of San Diego may have against the following described property situated in The City of San Diego, County of San Diego, State of California, to-wit:

Lots 5 and 6, block 14; lots 1 to 12, block 38, lot 12, block 42; lots 1 to 4, block 47; lots 1 to 12, block 50; lots 1 to 12, block 71; lots 1 to 6, and 9 to 12, block 89; lots 1 to 4, block 98; lots 1 to 10, block 102; lot 10, block 107; lots 1 to 12, block 121; lots 1 to 8, block 133; lots 10 to 12, block 133; lots 1 to 12, block 149, all in Roseville; and lots 29 to 32, block 35; and lots 21 to 24, block 51, in Ocean Beach; Lots 7 to 12, block 169; lots 7, 8, 11, 12, block 227, and lot 9, block 133; all in Roseville; and lots 45 to 48, block 63, Ocean Beach.)

I hereby approve the foregoing compromise, this 29th day of December, 1920.

S. J. HIGGINS, City Attorney.
By F. McCleneghan, Deputy.

Passed and adopted by the said Common Council of the said City of San Diego, California, this 29th day of December 1920, by the following vote, to-wit: Ayes--Councilmen Heilbron, Held, Stewart, Weitzel and Bruschi. Noes--None. Absent--None.

Harry K. Weitzel,
President Pro Tempore of the Common Council of the
City of San Diego, California.

I HEREBY CERTIFY that the above and foregoing Resolution was passed by the Common Council of the said City of San Diego, at the time and by the vote, above stated.

Allen H. Wright,
City Clerk of the City of San Diego, California, and Ex-Officio
Clerk of the Common Council of the City of San Diego.
By Y. A. Jacques Deputy.

(SEAL)

R E S O L U T I O N N O . 2 6 1 0 3 .

BE IT RESOLVED, By the Common Council of the City of San Diego, as follows:

That the City Auditor be and he is hereby authorized and directed to clear from the books of the Operating Department the following accountsm which clearance is necessitated by loss of stubs of water bills by the temporary assistant to the Cashier during vacation period:

| | | |
|----------------------------|---------|--------|
| 1534 Madison Avenue, (Mum) | August | \$1.15 |
| 4654 Hamilton St. (James) | " | 2.00 |
| 4416 Park Blvd. | " | 1.00 |
| 1718 Union St. | " | 1.25 |
| 3737 Arizona St. (Chase) | April | 1.00 |
| 4733 Newport Ave. (Wilcox) | October | 1.00 |

R E S O L U T I O N N O . 2 6 1 0 4 .

BE IT RESOLVED by the Common Council of the City of San Diego, as follows:

That the following promotions and appointments be, and they are hereby made in the Fire Department, as recommended in Document No. 132797, to-wit:

| | |
|--------------------|--|
| Geissler, E. E. | From Fireman 3rd Class to Fireman 2nd Class. |
| Crutchfield, J. M. | From Probation to Fireman 4th Class. |
| Dell, G. L. | From Probation to Fireman 4th Class. |
| Enzor, J. T. | From Probation to Fireman 4th Class. |
| Smith, J. G. | From Probation to Fireman 4th Class. |
| Gibson, W. B. | Appointed as probation man. |

R E S O L U T I O N N O . 2 6 1 0 5 .

BE IT RESOLVED by the Common Council of the City of San Diego, as follows:

That the Savoy Theatre be, and it is hereby granted permission to reserve a space of fifteen (15) feet in front of Savoy Theatre Bldg. at 1120 3rd Street, and the Manager of Operation be and he is hereby directed to mark said space in such manner as to designate the space granted, upon payment by the said Savoy Theatre of the actual cost of said marking.

R E S O L U T I O N N O . 2 6 1 0 6 .

BE IT RESOLVED by the Common Council of the City of San Diego, as follows:

That the members of the Home Building Club of Naval Enlisted Men of North Island be, and said members are hereby granted permission to build their own homes in the City of San Diego, one home for each member, without the payment of the following fees:

- Building permit fee
- Electrical inspection fee
- Plumbing inspection fee
- License fee for electrician
- License fee for plumber.

That it is understood that all installation costs of water and sewer mains, and all water meter charges be paid by said members of the Home Building Club in the manner prescribed by ordinance of the City of San Diego.

That Resolution No. 26084, adopted December 20th, 1920, be and said resolution is hereby repealed.

R E S O L U T I O N N O . 2 6 1 0 7 .

BE IT RESOLVED by the Common Council of the City of San Diego, as follows:

That the Auditor be, and he is hereby directed to issue an Auto Stage License to the Liberty Bus Line to operate a stage line to Camp Kearny, at the rate of \$25.00 per car, providing that no more than two cars are operated, and if more than two cars are operated, the said Liberty Bus Line shall be required to pay for the usual license to maintain a ticket office, said office to be located at 1120 3rd Street.

R E S O L U T I O N N O . 2 6 1 0 8 .

BE IT RESOLVED by the Common Council of the City of San Diego, as follows:

That the Auditor be, and he is hereby directed to issue a free license to Rosa Abelez for the purpose of selling kindling wood.

I HEREBY CERTIFY that the above and foregoing is a full, true and correct copy of Resolutions Nos. 26099, 26100, 26101, 26102, 26103, 26104, 26105, 26106, 26107 and 26108 of the resolutions of the City of San Diego, California, as adopted by the Common Council of said City on the 29th day of December 1920.

Allen H. Wright,
City Clerk of the City of San Diego, California.

By Y. A. Jacques Deputy.

R E S O L U T I O N N O . 2 6 1 0 9 .

BE IT RESOLVED by the Common Council of the City of San Diego, as follows:

That the Auditor be, and he is hereby directed to issue a license to John Wearn for the purpose of laying sidewalks, curbs and gutters.

R E S O L U T I O N N O . 2 6 1 1 0 .

BE IT RESOLVED by the Common Council of the City of San Diego, as follows:

That Geo. E. Ferrick be, and he is hereby granted permission to do blasting on Arnold Street near Myrtle Street, for the purpose of planting trees.

R E S O L U T I O N N O . 2 6 1 1 1 .

BE IT RESOLVED, By the Common Council of the City of San Diego, as follows:

That a majority of the members of the Common Council be, and they are hereby authorized and directed to enter into an agreement with the County of San Diego, wherein and whereby The City of San Diego will agree to maintain on lot A, block 220, Horton's Addition, a vocational home for the care and treatment of delinquent young women, and further to contribute towards the expense of maintaining said home a monthly sum of not to exceed \$500.00, in consideration that said County of San Diego will pay the costs of repairs on the building now located on said lot A, block 220, of Horton's Addition, in a sum not exceeding \$2500.00, and further will expend not to exceed the sum of \$1500.00 in providing the necessary furniture and equipment for said vocational home.

R E S O L U T I O N N O . 2 6 1 1 2.
DIRECTING THE SUPERINTENDENT OF THE PURCHASING DEPARTMENT TO ADVERTISE FOR
SEALED PROPOSALS OR BIDS FOR THE CONSTRUCTION OF AN ANNEX OR ADDITION TO
THE MISSION VALLEY HOSPITAL.

BE IT RESOLVED By the Common Council of The City of San Diego, as follows:
That the Superintendent of the Purchasing Department of The City of San Diego be, and he is hereby authorized and directed to advertise for sealed proposals or bids for the following work, to-wit:

The furnishing of all labor, tools, transportation, material and supplies for the erection, construction and completion of an annex or addition to the Mission Valley Hospital, located in Mission Valley, in The City of San Diego, California; all in accordance with the plans and specifications therefor contained in Document No. 132739, filed in the office of the City Clerk of said City December 22nd, 1920.

The notice calling for sealed proposals or bids for said work shall be posted and published for a period of not less than ten (10) days. Such notice shall be posted in a conspicuous place on or near the Council Chamber in the City Hall, and also at or near the entrance of said City Hall. Said notice shall require bids to be filed with the City Clerk of said City, on or before 10:00 o'clock A. M., of the 17th day of January, 1921. Said notice shall also specify the time within which the work is to be commenced and when completed, and the amount of the bond to be given for the faithful performance of the contract, and shall refer to the plans and specifications on file in the office of the City Clerk for full details and description of said work.

In addition to the foregoing, said notice shall require each bid to be accompanied by a check, certified by a responsible bank, payable to the order of the City Clerk of said City, for an amount of not less than five per cent. (5%) of the aggregate sum of the bid, and so payable as a guarantee that the bidder will enter into the proposed contract if the same is awarded to him.

Passed and adopted by the said Common Council of the said City of San Diego, California, this 3rd day of January, 1921, by the following vote, to-wit: Ayes--Councilmen Heilbron, Held, Stewart, Weitzel and Bruschi. Noes--None. Absent--None.

Harry K. Weitzel,

President Pro Tempore of the Common Council of the
City of San Diego, California.

I HEREBY CERTIFY that the above and foregoing Resolution was passed by the Common Council of the said City of San Diego, at the time and by the vote, above stated.

Allen H. Wright,

City Clerk of the City of San Diego, California, and Ex-Officio
Clerk of the Common Council of the City of San Diego.

(SEAL)

By Hugh A. Sanders Deputy.

I HEREBY CERTIFY that the above and foregoing is a full, true and correct copy of Resolutions Nos. 26109, 26110, 26111 and 26112 of the resolutions of the City of San Diego, California, as adopted by the Common Council of said City on the 3rd day of January, 1921.

Allen H. Wright,

City Clerk of the City of San Diego, California.

By Y. A. Jacques Deputy.

R E S O L U T I O N N O . 2 6 1 1 3.

A RESOLUTION ACCEPTING DEED OF E. ZELLMER AND ELIZABETH ZELLMER, HUSBAND
AND WIFE, TO A CERTAIN EASEMENT AND RIGHT OF WAY FOR STREET PURPOSES.

BE IT RESOLVED By the Common Council of The City of San Diego, as follows:

That the deed of E. Zellmer and Elizabeth Zellmer, husband and wife, executed on the 23rd day of December, 1920, conveying to the City of San Diego an easement and right of way for a public street over and across the following described property, to-wit:

All that portion of unsubdivided land lying in the northeast one-quarter (N.E. 1/4) of Pueblo Lot 1153, of the Pueblo Lands of San Diego, and being south of the south line of Block 99, produced west, of Reed & Swayne's Central Park Addition, according to Map thereof No. 982, filed in the Office of the County Recorder of said county, as and for a portion of "I" Street, in said City, be and the same is hereby accepted, and the said easement and right of way over and across the land hereinabove described be and the same is hereby accepted and dedicated as and for a public street in the said City.

That the City Clerk of the City of San Diego, be and he is hereby authorized and directed to file said deed of record in the office of the County Recorder of San Diego County, California.

Passed and adopted by the said Common Council of the said City of San Diego, California, this 5th day of January 1921, by the following vote, to-wit: Ayes--Councilmen Heilbron, Held, Stewart, Weitzel and Bruschi. Noes--None. Absent--None.

Harry K. Weitzel,

President Pro Tempore of the Common Council of the
City of San Diego, California.

I HEREBY CERTIFY that the above and foregoing Resolution was passed by the Common Council of the said City of San Diego, at the time and by the vote, above stated.

Allen H. Wright,

City Clerk of the City of San Diego, California, and Ex-Officio
Clerk of the Common Council of the City of San Diego.

(SEAL)

By Hugh A. Sanders Deputy.

R E S O L U T I O N N O . 2 6 1 1 4.

WHEREAS, A. Allen is the owner of that certain parcel or piece of real property situated in The City of San Diego, County of San Diego, State of California, described as follows: Lot 11, block 122, La Playa; and

WHEREAS, The City of San Diego has a claim against the said property arising out of the assessment for City taxes for the years 1877 to 1920, inclusive, on said property, in the sum of sixteen and 69/100 dollars (\$16.69) for taxes, deferred interest thereon and penalties, and costs of advertising; and

WHEREAS, this Common Council is desirous of compromising said claim against said property by accepting from said A. Allen the sum of five and 75/100 dollars (\$5.75), in full settlement of all taxes, penalties, interest and cost of advertising, for said assessments for the years 1877 to 1920, NOW, THEREFORE,

BE IT RESOLVED By the Common Council of The City of San Diego, as follows:

That the Tax Collector of The City of San Diego be, and he is hereby authorized and directed to accept from the said A. Allen the sum of five and 75/100 dollars (\$5.75), in full settlement of any and all claims which the City of San Diego may have against the following described property situated in The City of San Diego, County of San Diego, State of California, to-wit: Lot 11, block 122, La Playa.

I hereby approve the foregoing compromise, this 29th day of December, 1920.

S. J. HIGGINS, City Attorney,

By F. McCleneghan, Deputy.

Passed and adopted by the said Common Council of the said City of San Diego, California, this 5th day of January 1921, by the following vote, to-wit: Ayes--Councilmen Heilbron, Held, Stewart, Weitzel and Bruschi. Noes--None. Absent--None.

Harry K. Weitzel,

President Pro Tempore of the Common Council of the City of San Diego, California.

I HEREBY CERTIFY that the above and foregoing Resolution was passed by the Common Council of the said City of San Diego, at the time and by the vote, above stated.

Allen H. Wright,

City Clerk of the City of San Diego, California, and Ex-Officio Clerk of the Common Council of the City of San Diego.

(SEAL)

By Hugh A. Sanders Deputy.

RESOLUTION OF AWARD NO. 26115.

Fir Street.

RESOLVED, that the Common Council of the City of San Diego, California, having in open session on the 27th day of December, 1920, opened, examined and publicly declared all sealed proposals or bids offered for doing the following work, to-wit:

All the street work described in Resolution of Intention No. 25933 adopted by the Common Council on October 25, 1920, and on file in the office of the City Clerk of said City, for the improvement of FIR STREET, in said City, from the east line of Albatross Street to the west line of Front Street.

For a description of the work reference is hereby made to said Resolution of Intention No. 25933.

All of said street work to be done as shown upon and according to the plans, drawings, typical cross-sections and specifications therefor contained in Document No. 131485, on file in the office of the City Clerk of said City, and copies of which are on file in the office of the City Engineer of said City; and by reference thereto all said plans, drawings, typical cross-sections and specifications contained in said Document No. 131485 are incorporated herein and made a part hereof.

The costs and expenses of said work and improvement are to be assessed upon the district which is more particularly described in said Resolution of Intention No. 25933.

The said Common Council determined that serial bonds to extend over a period of nine years from the second day of January next succeeding their issuance, bearing interest at the rate of seven per cent. per annum, shall be issued to represent assessments of twenty-five dollars or over for the costs of said work or improvement.

For further particulars, reference is hereby made to said Resolution of Intention No. 25933.

Said Common Council hereby rejects all of said proposals or bids, except the next herein mentioned, and hereby awards the contract for said work to the lowest, regular, responsible bidder, to-wit: To FAIRCHILD-GILMORE-WILTON COMPANY, at the prices specified in its bid for said work, on file in the office of the Clerk of said City of San Diego, to-wit:

Paving, per square foot, 23-1/2 cents;

Reconstruction of cement curb, per lineal foot, 74 cents.

The Clerk of said City of San Diego is hereby directed to post a notice of this award conspicuously for five days on or near the chamber door of the said Common Council, and also to cause said notice to be published for two days in The Evening Tribune, a daily newspaper published and circulated and of general circulation, in said City of San Diego, and hereby designated for that purpose.

Passed and adopted by the said Common Council of the said City of San Diego, California, this 5th day of January 1921, by the following vote, to-wit: Ayes--Councilmen Heilbron, Held, Stewart, Weitzel and Bruschi. Noes--None. Absent--None.

(SEAL)

Harry K. Weitzel,

President Pro Tempore of the Common Council of the City of San Diego, California.

The foregoing Resolution of Award was thereupon approved by the said Common Council of the said City of San Diego, California, this 5th day of January, 1921, by the following vote, to-wit: Ayes--Councilmen Heilbron, Held, Stewart, Weitzel and Bruschi. Noes--None. Absent--None.

being a three-fourths vote of said Common Council.

Harry K. Weitzel,

President Pro Tempore of the Common Council of the City of San Diego, California.

(SEAL)

RESOLUTION OF AWARD NO. 26116.

Columbia Street.

RESOLVED, that the Common Council of the City of San Diego, California, having in open session on the 27th day of December, 1920, opened, examined and publicly declared all sealed proposals or bids offered for doing the following work, to-wit:

All the street work described in Resolution of Intention No. 25821, adopted by the Common Council on September 13, 1920, and on file in the office of the City Clerk of said City, for the improvement of COLUMBIA STREET, in said City, from the north line of B Street to the south line of A Street.

For a description of the work reference is hereby made to said Resolution of Intention No. 25821.

All of said street work to be done as shown upon and according to the plans, drawings, typical cross-sections and specifications therefor contained in Document No. 129940, on file in the office of the City Clerk of said City, and copies of which are on file in the office of the City Engineer of said City; and by reference thereto all said plans, drawings, typical cross-sections and specifications contained in said Document No. 129940 are incorporated herein and made a part hereof.

The costs and expenses of said work and improvement are to be assessed upon the district which is more particularly described in said Resolution of Intention No. 25821.

The said Common Council determined that serial bonds to extend over a period of nine years from the second day of January next succeeding their issuance, bearing interest at the rate of seven per cent. per annum, shall be issued to represent assessments of twenty-five dollars or over for the costs of said work or improvement.

For further particulars, reference is hereby made to said Resolution of Intention No. 25821.

Said Common Council hereby rejects all of said proposals or bids, except the next herein mentioned, and hereby awards the contract for said work to the lowest, regular, responsible bidder, to-wit: To FAIRCHILD-GILMORE-WILTON COMPANY, at the prices specified in its bid for

said work, on file in the office of the Clerk of said City of San Diego, to-wit: Paving, per square foot, 37-6/10 cents; two grates for existing catch-basins installed complete, each, \$25.00; 2 - 4" sewer service laterals, with appurtenances, installed, complete, each, \$33.00; one 3/4" water service, installed, complete, for \$16.50.

The Clerk of said City of San Diego is hereby directed to post a notice of this award conspicuously for five days on or near the chamber door of the said Common Council, and also to cause said notice to be published for two days in The Evening Tribune, a daily newspaper published and circulated and of general circulation, in said City of San Diego, and hereby designated for that purpose.

Passed and adopted by the said Common Council of the said City of San Diego, California, this 5th day of January 1921, by the following vote, to-wit: Ayes--Councilmen Heilbron, Held, Stewart, Weitzel and Bruschi. Noes--None. Absent--None.
(SEAL)

Harry K. Weitzel,
President Pro Tempore of the Common Council of the
City of San Diego, California.

The foregoing Resolution of Award was thereupon approved by the said Common Council of the said City of San Diego, California, this 5th day of January, 1921, by the following vote, to-wit: Ayes--Councilmen Heilbron, Held, Stewart, Weitzel and Bruschi. Noes--None. Absent--None.

being a three-fourths vote of said Common Council.

(SEAL)

Harry K. Weitzel,
President Pro Tempore of the Common Council of the
City of San Diego, California.

RESOLUTION NO. 26117.

BE IT RESOLVED by the Common Council of the City of San Diego, as follows:

That the City Engineer be and he is hereby directed to furnish the Common Council with a diagram of the property affected and benefited by the work and improvement on PINE STREET, from the northeasterly line of Fort Stockton Drive to the southeasterly line of Trias Street; on WITHERBY STREET, from the northeasterly line of Fort Stockton Drive to the southwesterly line of Pine Street; and on HORTENSIA STREET, for its entire length in Mission Hills No. 2, in The City of San Diego, California, as particularly described in Resolution of Intention No. 25432, and to be assessed to pay the expenses thereof.

RESOLUTION NO. 26118.

BE IT RESOLVED, By the Common Council of the City of San Diego as follows:

That the diagram of the property affected or benefited by the proposed work or improvement to be done on PINE STREET, from the northeasterly line of Fort Stockton Drive to the southeasterly line of Trias Street; on WITHERBY STREET, from the northeasterly line of Fort Stockton Drive to the southwesterly line of Pine Street; and on HORTENSIA STREET, for its entire length in Mission Hills No. 2, in said City of San Diego, as described in Resolution No. 25432, and to be assessed to pay the expenses thereof, which said diagram has been made by the City Engineer of the City of San Diego, California, pursuant to directions from this Common Council, and which said diagram is dated January 5th, 1921, be, and the same hereby is approved.

And the Clerk of said city is directed at the same time of this approval, to certify the fact and date thereof, and to immediately deliver said diagram so certified to the Superintendent of Streets of said city.

RESOLUTION NO. 26119.

BE IT RESOLVED by the Common Council of the City of San Diego, as follows:

That the following promotions, appointments and changes be and they are hereby made in the Police Department, to-wit:

Paul J. Hayes and Joe A. Lopez promoted from Sergeant of Detectives to Lieutenant of Detectives.

J. L. Berg and J. T. Peterson promoted from Patrolmen to Detectives.

Said foregoing promotions being made pending examinations by Civil Service Commission.

Chas. McCrary appointed special policeman without compensation.

Floyd R. Alcorn, Harry G. Wright, and Alvin W. Lyles Jr., all appointed to the position of patrolmen.

Robert P. Newsom promoted from Patrolman to Police Sergeant.

Earl F. Syphrett, Robert Seebold, John A. Henry and Dean Benter all appointed as patrolmen.

RESOLUTION NO. 26120.

BE IT RESOLVED by the Common Council of the City of San Diego, as follows:

That the San Diego Consolidated Gas and Electric Company be and it is hereby authorized and directed to move the arc light now located at the intersection of La Jolla Boulevard and Gravilla Street one block north to the intersection of La Jolla Boulevard with Playa Del Sur Street.

RESOLUTION NO. 26121.

BE IT RESOLVED by the Common Council of the City of San Diego, as follows:

That F. A. Bode be and he hereby is granted permission to do blasting for tree holes at 2nd and Upas Streets, subject to the usual regulations.

RESOLUTION NO. 26122.

BE IT RESOLVED by the Common Council of the City of San Diego, as follows:

That the appointment by the Mayor of F. M. White, Charles T. Chandler and Julius Wangerheim as members of the Board of Water Commissioners in and for the City of San Diego, California, be and such appointments are hereby approved and confirmed by this Common Council.

RESOLUTION NO. 26123.

BE IT RESOLVED by the Common Council of the City of San Diego, as follows:

That the Auditor be and he hereby is authorized and directed to issue the following licenses, to-wit:

Olof Nelson, license as contractor lay sidewalks, curbs and gutters.

W. H. Gould, free soldiers license peddle polish for furniture, piano, and automobiles.

San Diego Cat Club, hold a Cat Show in the Grant Hotel on January 11th, 12th and 13th, 1921, same to be a free license.

I HEREBY CERTIFY that the above and foregoing is a full, true and correct copy of Resolutions Nos. 26113, 26114, 26115, 26116, 26117, 26118, 26119, 26120, 26121, 26122,

and 26123 of the resolutions of the City of San Diego, California, as adopted by the Common Council of said City on the 5th day of January, 1921.

Allen H. Wright,
City Clerk of the City of San Diego, California.

By Y. A. Jacques Deputy.

R E S O L U T I O N N O. 2 6 1 2 4.

BE IT RESOLVED by the Common Council of the City of San Diego, as follows:
That permission be and the same hereby is granted John Moynahan to move a street clock from 5th and A Streets, and to erect same in the sidewalk in front of 1125 First Street.

R E S O L U T I O N N O. 2 6 1 2 5.

BE IT RESOLVED by the Common Council of the City of San Diego, as follows:
That permission be and the same hereby is granted Dodge & Hayward to advertise the picture now being shown at the Isis Theatre, entitled "Way Down East", by a wagon and music on the public streets, subject to regulation by the Police Department.

I HEREBY CERTIFY that the above and foregoing is a full, true and correct copy of Resolutions Nos. 26124, and 26125 of the resolutions of the City of San Diego, California, as adopted by the Common Council of said City on the 10th day of January, 1921.

Allen H. Wright,
City Clerk of the City of San Diego, California.

By Y. A. Jacques Deputy.

R E S O L U T I O N N O. 2 6 1 2 6.

BE IT RESOLVED by the Common Council of the City of San Diego, as follows:
That Resolution No. 26111, adopted by the Common Council of said City of San Diego, California, on the 3rd day of January, 1921, be, and said resolution is hereby amended by striking out the words "not to exceed" which appears on line seven (7) of said resolution.

I HEREBY CERTIFY that the above and foregoing is a full, true and correct copy of Resolution No. 26126 of the resolutions of the City of San Diego, California, as adopted by the Common Council of said City on the 11th day of January, 1921.

Allen H. Wright,
City Clerk of the City of San Diego, California.

By Y. A. Jacques Deputy.

R E S O L U T I O N N O. 2 6 1 2 7.

BE IT RESOLVED by the Common Council of the City of San Diego, as follows:
That Hon. L. J. Wilde, Mayor, be and he is hereby authorized, empowered and directed to sign for and on behalf of the City of San Diego, California, a permit and authority in duplicate to Lorang Auto Stages to operate a Stage Line from the Southeast corner of Third and E Streets (Knickerbocker Hotel), San Diego, California, to the Southern Boundary of said City, at Main Street, as petitioned for in Document No. 133041.

R E S O L U T I O N N O. 2 6 1 2 8.

BE IT RESOLVED by the Common Council of the City of San Diego, as follows:
That Hon. L. J. Wilde, Mayor, be and he is hereby authorized, empowered and directed to sign for and on behalf of the City of San Diego, California, a permit and authority in duplicate to International Stage Company to operate a Stage Line from the Southeast corner of Third and E Streets (Knickerbocker Hotel), San Diego, California, to the Southern Boundary of said City, at Main Street, as petitioned for in Document No. 133045.

R E S O L U T I O N N O. 2 6 1 2 9.

BE IT RESOLVED by the Common Council of the City of San Diego, as follows:
That Clyde O. Ruby, be, and he is hereby appointed as a Special Policeman, without compensation, as recommended by the Chief of Police in Document No. 133064.

I HEREBY CERTIFY that the above and foregoing is a full, true and correct copy of Resolutions Nos. 26127, 26128 and 26129 of the resolutions of the City of San Diego, California, as adopted by the Common Council of said City on the 12th day of January, 1921.

Allen H. Wright,
City Clerk of the City of San Diego, California.

By Y. A. Jacques Deputy.

R E S O L U T I O N N O. 26130.

WHEREAS, Hugh A. Sanders, for more than nine years an employee in the office of the City Clerk, has tendered his resignation as Chief Deputy, to take effect on January 22nd, 1921,

BE IT RESOLVED, That this Common Council does hereby express its appreciation of the loyal services which Mr. Sanders has performed during the long period of his connection with the city administration, and further

RESOLVED, That the City Clerk be and he is hereby directed to transmit to Mr. Sanders a certified copy of this Resolution and to incorporate the same in the records of this Common Council.

R E S O L U T I O N N O. 26131.

BE IT RESOLVED by the Common Council of the City of San Diego, as follows:
That the Chief of Police be, and he is hereby authorized and directed to disburse the following rewards as recommended in Documents Nos. 133144 and 133150, to-wit:

Reward of Fifty Dollars paid for the arrest of a deserter as follows:
one-third, or \$16.67 to Police Pension Fund, and two-thirds, or \$33.33 to arresting officer, J. A. Lopez.

Reward of Fifty Dollars paid for the arrest of a deserter as follows:
one-third, or \$16.67 to Police Pension Fund, and two-thirds, or \$33.33 to arresting officer, H. R. Connor.

Reward of Twenty-five Dollars paid for recovery of stolen automobile, as follows:

one-third, or \$8.33 to Police Pension Fund, and two-thirds, or \$16.67 to Officer H.E.Hill.

R E S O L U T I O N N O. 26132.

BE IT RESOLVED by the Common Council of the City of San Diego, as follows:
That G.H.Lewis be, and he is hereby granted permission to do blasting at the southwest corner of Lamont and Missouri Streets, Pacific Beach, for the purpose of tree planting.

R E S O L U T I O N N O. 26133.

BE IT RESOLVED by the Common Council of the City of San Diego, as follows:
That the following named persons, be, and they are hereby appointed as Patrolmen in the Police Department, as recommended by the Chief of Police in Document No. 133142, to-wit:
Levi E. Knudson having been certified by the Civil Service Commission as eligible to fill the position.
Thomas Keays, Farley E. Richard, R.S. Jump, Paul M. Lapp and Elmer E. Peck, subject to Civil Service examination.

R E S O L U T I O N N O. 26134.

BE IT RESOLVED by the Common Council of the City of San Diego, as follows:
That the W.E. Kier and Wm. Simpson Construction Co. be and it is hereby granted permission to store a maximum of Two Hundred (200) gallons of gasoline on the building site of the new naval hospital, Balboa Park, during the period of construction of said hospital, as approved by the chief engineer of the fire department.

R E S O L U T I O N N O. 26135.

BE IT RESOLVED by the Common Council of the City of San Diego, as follows:
That the City Assessor and City Attorney be, and they are hereby authorized and directed to appear on behalf of and represent The City of San Diego before the Tax Committee of the State Legislature with respect to proposed legislation allowing The City of San Diego to assess solvent credits for the purposes of taxation to non-resident corporations.

R E S O L U T I O N N O. 26136.

BE IT RESOLVED by the Common Council of the City of San Diego, as follows:
The City Engineer is hereby directed to furnish this Common Council with a description of that portion of View Point Drive, between Bandini Street and Linwood Street, petitioned to be closed by Document No. 132598.
Said City Engineer is further directed to furnish this Common Council with a description of the exterior boundaries of the district of lands in said City to be affected and benefited by, and to be assessed to pay the costs, damages and expenses of said closing.
Said City Engineer is further directed to secure from C.M. Rodefer a deed for the land to be conveyed to The City of San Diego in lieu of said closing, the said deed to be held in escrow by the City Clerk pending the completion of the closing proceeding.

R E S O L U T I O N ORDERING WORK NO. 26137.

Fremont Street.

RESOLVED by the Common Council of the City of San Diego, California, that the public interest and convenience of said City require the work hereinafter described to be done, and the time prescribed during which objections to said work and improvement might be made having expired, and no objection thereto having been made, and said Common Council hereby finding that no assessment is necessary therefor:

NOW, THEREFORE, the said Common Council hereby orders the following work to be done in said City, to-wit:

The closing up of FREMONT STREET, in said City, between the northeasterly line of Torrence Street and the easterly line of Middletown Addition.

And said portion of said street is hereby closed.

Passed and adopted by the said Common Council of the said City of San Diego, California, this 17th day of January, 1921, by the following vote, to-wit:

AYES - Councilmen Heilbron, Held, Stewart, Weitzel and Bruschi.

NOES - None.

ABSENT - None.

Harry K. Weitzel

President Pro-tem of the Common Council of the City of San Diego, California.

I HEREBY CERTIFY that the above and foregoing Resolution was passed by the Common Council of the said City of San Diego, at the time and by the vote, above stated.

Allen H. Wright,

City Clerk of the City of San Diego, California, and Ex-officio Clerk of the Common Council of the City of San Diego,

By Y.A. Jacques, Deputy.

(Seal)

R E S O L U T I O N N O. 26138.

BE IT RESOLVED By the Common Council of The City of San Diego, as follows:
That the bid of the Firemen's Relief and Pension Fund of The City of San Diego, for the purchase of two (2) Otay Pipe Line & Distributing System Bonds of The City of San Diego, of the denomination of \$1000.00 each, in the sum of \$1900.00, together with accrued interest to date of delivery, be, and the same is hereby accepted.

AND BE IT FURTHER RESOLVED, That the City Treasurer of The City of San Diego be, and he is hereby authorized to sell to the Firemen's Relief and Pension Fund of The City of San Diego two (2) Otay Pipe Line & Distributing System Bonds of the City of San Diego, for the said sum of \$1900.00.

Passed and adopted by the said Common Council of the said City of San Diego, California, this 17th day of January, 1921, by the following vote, to-wit:

AYES - Councilmen Heilbron, Held, Stewart, Weitzel and Bruschi.

NOES - None.

ABSENT - None.

Harry K. Weitzel,

President Pro-tem of the Common Council of the City of San Diego, California.

I HEREBY CERTIFY That the above and foregoing Resolution was passed by the Common Council of the said City of San Diego, at the time and by the vote above stated.

Allen H. Wright,

City Clerk of the City of San Diego, California, and Ex-officio Clerk of the Common Council of the City of San Diego,

By Y.A. Jacques, Deputy.

(Seal)

R E S O L U T I O N N O. 26139.

BE IT RESOLVED By the Common Council of The City of San Diego, as follows:
That the bid of O.G. Kelly for the purchase of two (2) Otay Pipe Line & Distributing System Bonds of the City of San Diego, of the denomination of \$1000.00 each, in the sum of

\$1900.00, together with accrued interest to date of delivery, be, and the same is hereby accepted.

AND BE IT FURTHER RESOLVED, That the City Treasurer of the City of San Diego be, and he is hereby authorized to sell to the said O.G. Kelly two (2) Otay Pipe Line & Distributing System Bonds of The City of San Diego, for the said sum of \$1900.00, together with accrued interest to date of delivery.

Passed and adopted by the said Common Council of the said City of San Diego, California, this 17th day of January, 1921, by the following vote, to-wit:

AYES - Councilmen Heilbron, Held, Stewart, Weitzel and Bruschi.

NOES - None.

ABSENT - None

Harry K. Weitzel,
President pro-tem of the Common Council of the City
of San Diego, California.

I HEREBY CERTIFY that the above and foregoing Resolution was passed by the Common Council of the said City of San Diego, at the time and by the vote, above stated.

(Seal)

Allen H. Wright,
City Clerk of the City of San Diego, California, and ex-
officio Clerk of the Common Council of the City of San
Diego.

By Y.A. Jacques, Deputy.

I HEREBY CERTIFY that the above and foregoing is a full, true and correct copy of Resolutions Nos. 26130, 26131, 26132, 26133, 26134, 26135, 26136, 26137, 26138 and 26139 of the resolutions of the City of San Diego, California, as adopted by the Common Council of said City on the 17th day of January, 1921.

Allen H. Wright,
City Clerk of the City of San Diego, California.

By Y.A. Jacques Deputy.

RESOLUTION ORDERING WORK NO. 26140. Cuvier Street.

RESOLVED By the Common Council of The City of San Diego, California, that the public interest and convenience require the work hereinafter described to be done, and therefore the said Common Council hereby orders the following street work to be done, to-wit:

All the street work described in Resolution of Intention No. 26009, adopted by the Common Council on November 24, 1920, and on file in the office of the City Clerk of said City, for the improvement of CUVIER STREET, in said City, from the northwesterly curb line of Prospect Street to the southeasterly line of Coast Boulevard.

For a description of the work reference is hereby made to said Resolution of Intention No. 26009.

All of said street work to be done as shown upon and according to the plans, drawings, typical cross-sections and specifications therefor contained in Document No. 131214, on file in the office of the City Clerk of said City, and copies of which are on file in the office of the City Engineer of said City; and by reference thereto all said plans, drawings, typical cross-sections and specifications contained in said Document No. 131214 are incorporated herein and made a part hereof.

The costs and expenses of said work and improvement are to be assessed upon the district which is more particularly described in said Resolution of Intention No. 26009.

The said Common Council determined that serial bonds to extend over a period of nine years from the second day of January next succeeding their issuance, bearing interest at the rate of seven per cent. per annum, shall be issued to represent assessments of twenty-five dollars or over for the costs of said work or improvement.

For further particulars, reference is hereby made to said Resolution of Intention No. 26009.

The Evening Tribune, a daily newspaper published and circulated and of general circulation in said City of San Diego, is hereby designated as the newspaper in which this Resolution Ordering Work, and the notice of said work inviting sealed proposals for doing the same, shall be published, in the manner and form, and by the persons required by law.

The Clerk of the said City of San Diego is hereby directed to post conspicuously for five days, on or near the chamber door of the said Common Council, in the manner and form required by law, a notice with specifications inviting sealed proposals or bids for doing said work; and said Clerk is hereby directed to publish, for two days in said newspaper in the manner and form required by law, a notice of said work, inviting sealed proposals or bids for doing the said work, and referring to the specifications posted or on file. Said notice shall require either a certified check or bond, as prescribed by law, for an amount not less than ten per cent. of the aggregate of the proposal.

Said Clerk of the said City of San Diego is also directed to publish for two days in said newspaper, in the manner required by law, this resolution ordering work.

Passed and adopted by the Common Council of the said City of San Diego, California, this 19th day of January, 1921, by the following vote, to-wit:

AYES - Councilmen Heilbron, Held, Stewart, Weitzel and Bruschi.

NOES - None.

ABSENT - None.

Harry K. Weitzel,
President pro tempore of the Common Council of the
City of San Diego, California.

I HEREBY CERTIFY that the above and foregoing Resolution Ordering Work was passed by the Common Council of the said City of San Diego, at the time and by the vote, above stated.

(Seal)

Allen H. Wright,
City Clerk of the City of San Diego, California, and ex-
officio Clerk of the Common Council of the said City of
San Diego.

By Y.A. Jacques, Deputy.

RESOLUTION ORDERING WORK NO. 26141. Ray Street.

RESOLVED By the Common Council of The City of San Diego, California, that the public interest and convenience require the work hereinafter described to be done, and therefore the said Common Council hereby orders the following street work to be done, to-wit:

All the street work described in Resolution of Intention No. 25995, adopted by the Common Council on November 22, 1920, and on file in the office of the City Clerk of said City, for the improvement of RAY STREET, in said City, from the north line of Upas Street produced east to the center line of Dwight Street produced west.

For a description of the work reference is hereby made to said Resolution of Intention No. 25995.

All of said street work to be done as shown upon and according to the plans, drawings,

cross-sections and specifications therefor contained in Document No.131056, on file in the office of the city clerk of said City, and copies of which are on file in the office of the City Engineer of said City; and by reference thereto all said plans, drawings, typical cross-sections and specifications contained in said Document No.131056 are incorporated herein and made a part hereof.

The costs and expenses of said work and improvement are to be assessed upon the district which is more particularly described in said Resolution of Intention No.25995.

The said Common Council determined that serial bonds to extend over a period of nine years from the second day of January next succeeding their issuance, bearing interest at the rate of seven per cent. per annum, shall be issued to represent assessments of twenty-five dollars or over for the costs of said work or improvement.

For further particulars, reference is hereby made to said Resolution of Intention No. 25995.

The Evening Tribune, a daily newspaper published and circulated and of general circulation in said City of San Diego, is hereby designated as the newspaper in which this Resolution Ordering Work, and the notice of said work inviting sealed proposals or bids for doing the same, shall be published, in the manner and form, and by the persons required by law.

The Clerk of the said City of San Diego is hereby directed to post conspicuously for five days, on or near the chamber door of the said Common Council, in the manner and form required by law, a notice with specifications inviting sealed proposals or bids for doing said work; and said Clerk is hereby directed to publish for two days in said newspaper in the manner and form required by law, a notice of said work, inviting sealed proposals or bids for doing the said work, and referring to the specifications posted or on file. Said notice shall require either a certified check or bond, as prescribed by law, for an amount not less than ten per cent. of the aggregate of the proposal.

Said Clerk of the said City of San Diego is also directed to publish for two days in said newspaper, in the manner required by law, this resolution ordering work.

Passed and adopted by the Common Council of the said City of San Diego, California, this 19th day of January, 1921, by the following vote, to-wit:

AYES - Councilmen Heilbron, Held, Stewart, Weitzel and Bruschi.

NOES - None.

ABSENT - None.

Harry K. Weitzel,

President pro tempore of the Common Council of the City of San Diego, California.

I HEREBY CERTIFY that the above and foregoing Resolution Ordering Work was passed by the Common Council of the said City of San Diego, at the time and by the vote, above stated.

Allen H. Wright,

City Clerk of the City of San Diego, California, and Ex-officio Clerk of the Common Council of the said City of San Diego,

By Y.A. Jacques, Deputy.

(Seal)

RESOLUTION OF AWARD NO. 26142.

Alley between blocks 1 and 2, and Alley in Block 2, Crittenden's Addition, Upas Street and Seventh Street.

Resolved, that the Common Council of the City of San Diego, California, having in open session on the 17th day of January, 1921, opened, examined and publicly declared all sealed proposals or bids offered for doing the following work, to-wit:

All the street work described in Resolution of Intention No.25952, adopted by the Common Council on November 1, 1920, and on file in the office of the City Clerk of said City, for the improvement of the ALLEY BETWEEN BLOCKS 1 AND 2, CRITTENDEN'S ADDITION, from the east line of Sixth Street to the west line of Seventh Street; THE ALLEY IN BLOCK 2, CRITTENDEN'S ADDITION, between the north line of the Alley between blocks 1 and 2, Crittenden's Addition, and a point 498 feet north of the north line of said Alley between blocks 1 and 2, Crittenden's Addition; UPAS STREET, between the east line of Fifth Street and the West line of Balboa Park, and between the west line of Sixth Street produced south and the east line of Seventh street produced south; and SEVENTH STREET, between the north line of Upas Street and a point 681.5 feet north from the north line of Upas Street, in The City of San Diego, California.

For a description of the work reference is hereby made to said Resolution of Intention No.25952.

All of said street work to be done as shown upon and according to the plans, drawings, typical cross-sections and specifications therefor contained in Document No.130811, on file in the office of the City Clerk of said City, and copies of which are on file in the office of the City Engineer of said City; and by reference thereto all said plans, drawings, typical cross-sections and specifications contained in said Document No.130811 are incorporated herein and made a part hereof.

The total costs and expenses of said work and improvement shall be assessed upon the lots, pieces and parcels of land within the exterior boundaries of the district which is particularly described in said Resolution of Intention No.25952 not excepted by said Resolution from the assessment to be made for such work and improvement, and for a particular description of the portion of said district so excepted, and of the portion of said district to be so assessed, reference is hereby made to said Resolution of Intention No.25952.

The said Common Council determined that serial bonds to extend over a period of nine years from the second day of January next succeeding their issuance, bearing interest at the rate of seven per cent. per annum, shall be issued to represent assessments of twenty-five dollars or over for the costs of said work or improvement.

For further particulars, reference is hereby made to said Resolution of Intention No. 25952.

Said Common Council hereby rejects all of said proposals or bids, except the next herein mentioned, and hereby awards the contract for said work to the lowest, regular, responsible bidder, to-wit: To FAIRCHILD-GILMORE-WILTON COMPANY, at the prices specified in its bid for said work, on file in the office of the clerk of said City of San Diego, to-wit: Paving with an asphaltic oil and rock screenings wearing surface laid upon an asphalt concrete base, per square foot, 22½ cents; paving with an asphalt concrete wearing surface laid upon an asphalt concrete base, per square foot, 25 cents; surfacing existing gutters, per square foot, 9 cents; cement concrete sidewalks, per square foot, 26 cents; cement concrete curbing, per linear foot, 80 cents; one 10" double-strength cement pipe culvert, installed complete, together with headwall and appurtenances, for \$75.00.

The Clerk of said City of San Diego is hereby directed to post a notice of this award conspicuously for five days on or near the chamber door of the said Common Council, and also to cause said notice to be published for two days in The Evening Tribune, a daily newspaper published and circulated and of general circulation, in said City of San Diego, and hereby designated for that purpose.

Passed and adopted by the said Common Council of the said City of San Diego, California, this 19th day of January, 1921, by the following vote, to-wit:

AYES - Councilmen Heilbron, Held, Stewart, Weitzel and Bruschi.

NOES - None.

ABSENT - None.

(Seal)

Harry K. Weitzel,
President pro tempore of the Common Council of the
City of San Diego, California.

The foregoing Resolution of Award was thereupon approved by the said Common Council of the said City of San Diego, California, this 19th day of January, 1921, by the following vote, to-wit:

AYES - Councilmen Heilbron, Held, Stewart, Weitzel and Bruschi.

NOES - None.

ABSENT - None.

being a three-fourths vote of said Common Council.

(Seal)

Harry K. Weitzel,
President pro tempore of the Common Council of the
City of San Diego, California.

RESOLUTION NO. 26143.

BE IT RESOLVED by the Common Council of the City of San Diego as follows:

That a majority of the members of the Common Council of the City of San Diego be, and they are hereby authorized to execute for and on behalf of The City of San Diego a certain lease for docking, wharfage and berth space at the municipal pier to the United States of America, for a rental of seventy dollars (\$70.00) per month, which said lease shall be for the term of one year from the 1st day of July, 1920, to and including the 30th day of June, 1921.

RESOLUTION NO. 26144.

BE IT RESOLVED by the Common Council of the City of San Diego, as follows:

That the bid of Richard E. Seol, as contained in Document No. 132805, filed in the office of the City Clerk December 29, 1920, in the sum of \$2355.00, for furnishing all labor and certain materials for painting the 30th Street Bridge and the Spruce Street Bridge, be, and the same is hereby accepted; and the contract for said work be, and the same is hereby awarded to the said Richard E. Seol.

RESOLUTION NO. 26145.

BE IT RESOLVED by the Common Council of the City of San Diego, as follows:

That the Chief of Police be, and he is hereby authorized to disburse the following rewards as recommended in Documents Nos. 133185 and 133187, to-wit:

Reward of Fifty Dollars paid for the arrest of a deserter, as follows: One-third, or \$16.67, to the Police Pension Fund, and two-thirds, or \$33.33, to O.A. McCollum, arresting officer.

Reward of Twenty-five Dollars paid for the recovery of a stolen automobile, as follows: One-third, or \$8.33, to the Police Pension Fund, and two-thirds, or \$16.67, to Patrolman H.E. Hill, who recovered same.

RESOLUTION NO. 26146.

BE IT RESOLVED by the Common Council of the City of San Diego, as follows:

That the City Engineer be and he is hereby directed to furnish the Common Council with a diagram of the property affected and benefited by the work and improvement on THIRD STREET, from the north line of University Avenue to the south line of Lewis Street; and on the ALLEY IN BLOCK 4, HILLCREST, from the north line of Washington Street to the south line of Lewis Street, in the City of San Diego, California, as particularly described in Resolution of Intention No. 25790, and to be assessed to pay the expenses thereof.

RESOLUTION NO. 26147.

BE IT RESOLVED by the Common Council of the City of San Diego, as follows:

That the Auditor be, and he is hereby directed to issue a Free License to Mrs. Hortensie Nosch for the purpose of peddling house dresses, etc., from house to house.

RESOLUTION NO. 26148.

BE IT RESOLVED by the Common Council of the City of San Diego, as follows:

That the diagram of the property affected or benefited by the proposed work or improvement to be done on THIRD STREET, from the north line of University Avenue to the south line of Lewis Street; and on the ALLEY IN BLOCK 4, HILLCREST, from the north line of Washington Street to the south line of Lewis Street, in said City of San Diego, as described in Resolution No. 25790 and to be assessed to pay the expenses thereof, which said diagram has been made by the City Engineer of the City of San Diego, California, pursuant to directions from this Common Council, and which said diagram is dated January 19th, 1921, be, and the same hereby is approved.

And the Clerk of said City is directed at the same time of this approval, to certify the fact and date thereof, and to immediately deliver said diagram so certified to the Superintendent of Streets of said city.

RESOLUTION NO. 26149.

BE IT RESOLVED by the Common Council of the City of San Diego, as follows:

That permission be and it is hereby granted to the Woman's Civic Center to hold a carnival during the week of Feb. 22nd; also to advertise by banners on automobiles such carnival; also to hold a parade on Feb. 22nd; also that a portion of 15th street, near the Stadium be temporarily closed for one day in connection with said carnival, all to be done under the supervision of the Chief of Police.

RESOLUTION NO. 26150.

BE IT RESOLVED by the Common Council of the City of San Diego, as follows:

That an extension of thirty (30) days' time be, and it is hereby granted Olof Nelson, contractor for the grading and otherwise improving of Laurel Street, between the east line of Twenty-ninth Street and the west line of Thirtieth Street, as more particularly described in Resolution of Intention No. 25369, adopted March 24, 1920, and the Superintendent of Streets, be, and he is hereby authorized, directed and empowered to make such extension of time upon the contract for the doing of said work.

RESOLUTION NO. 26151.

BE IT RESOLVED by the Common Council of the City of San Diego, as follows:

That the Auditor be, and he is hereby directed to issue a free license to Chas. Roach for the purpose of peddling a patent gas stove device.

RESOLUTION NO. 26152.

BE IT RESOLVED by the Common Council of the City of San Diego as follows:

That the San Diego County Chiropractic Society be, and it is hereby granted permission to place one table at the S.E. Corner of 5th and Broadway, and one table at the Plaza for the purpose of securing signatures to certain petitions to be presented to the State Senate and Assembly, said permission to be for January 21st and 22nd, subject to regulation by the Police Department.

R E S O L U T I O N N O . 2 6 1 5 3 .

BE IT RESOLVED by the Common Council of the City of San Diego, as follows:

That the San Diego Public Library be, and it is hereby granted permission to reserve a space of twenty (20) feet in front of the said Library on E street, and the Manager of Operation be, and he is hereby directed to mark said space in such manner as to designate the space granted, upon payment by the said San Diego Public Library of the actual cost of said marking.

R E S O L U T I O N N O . 2 6 1 5 4 .

BE IT RESOLVED by the Common Council of the City of San Diego, as follows:

That the City Engineer be and he is hereby directed to prepare plans and specifications of two kinds for the improvement of certain streets in the Ocean Beach section heretofore petitioned for, said petitions being on file in the office of the city clerk, such plans to provide for paving 20-foot strips as called for in the original proceedings.

That said City Engineer also prepare and file with this Common Council a description of the assessment district to be assessed for said improvement.

I HEREBY CERTIFY that the above and foregoing is a full, true and correct copy of Resolutions Nos. 26140, 26141, 26142, 26143, 26144, 26145, 26146, 26147, 26148, 26149, 26150, 26151, 26153, 26153 and 26154 of the resolutions of the City of San Diego, California, as adopted by the Common Council of said City on the 19th day of January, 1921.

Allen H. Wright,

City Clerk of the City of San Diego, California.

By

C. E. Carlson Deputy.

R E S O L U T I O N O F I N T E N T I O N N O . 2 6 1 5 5 .

J Street.

RESOLVED, that it is the intention of the Common Council of The City of San Diego, California, to order the following street work to be done in said City, to-wit:

The grading, to the official grade thereof, of J STREET, in said City, for the entire width of said street, from property line to property line, from the east line of Twenty-fifth Street to the west line of Twenty-sixth Street, including the entire width and length of the intersection of said J Street with the alley, between said points (excepting the northerly ten feet and the southerly ten feet of said J Street, from the east line of Twenty-fifth Street to the west line of Twenty-sixth Street, and also excepting the northerly ten feet and the southerly ten feet of the intersection of said J Street with the alley, between said points);

Also, as a part of said work, the construction of cement concrete sidewalks, cement concrete curbing and cement concrete gutters on both sides of the said J Street, from the east line of Twenty-fifth Street to the west line of Twenty-sixth Street, including the curbing in the returns at the intersection of said J Street with the alley, between said points, and also including the gutters leading into the alley on each side of said J Street, between said points;

Also, as a part of said work, the construction of one sixteen-inch double-strength concrete pipe culvert, 80 feet in length, together with two cement concrete catch-basins and appurtenances, across the said J Street, at a point 234.6 feet east from the east line of Twenty-fifth Street, said culvert connecting with the southerly end of the existing culvert at the north line of said J Street;

All of said street work to be done as shown upon and according to the plans, drawings, typical cross-sections and specifications therefor contained in Document No. 131756, on file in the office of the City Clerk of said City, and copies of which are on file in the office of the City Engineer of said City;

All of said plans, drawings, typical cross-sections and specifications contained in said Document No. 131756 are hereby approved and adopted as the plans, drawings, typical cross-sections and specifications to be followed, in making said improvement; and by reference thereto all said plans, drawings, typical cross-sections and specifications contained in said Document No. 131756 are incorporated herein and made a part hereof.

The said Common Council hereby determines that serial bonds bearing interest at the rate of seven per cent. per annum shall be issued to represent assessments of twenty-five dollars or over for the cost of said work or improvement. Said serial bonds shall extend over a period of nine years from the second day of January next succeeding their issuance, and an even annual proportion of the principal sum thereof shall be payable by coupon, on the second day of January, every year after their date, until the whole is paid, and the interest shall be payable semi-annually, by coupon, on the second days of January and July, respectively, of each year, at the rate of seven per cent. per annum on all sums unpaid, until the whole of said principal and interest are paid. Said bonds shall be issued in accordance with the provisions of an Act of the Legislature of the State of California, entitled, "An Act to Provide a System of Street Improvement Bonds to Represent Certain Assessments for the Cost of Street Work and Improvement Within Municipalities, and also for the Payment of such Bonds," approved February 27th, 1893, and of all acts supplementary thereto, or amendatory thereof. And said Common Council hereby determines that said serial bonds shall be issued to represent the expenses of said work or improvement.

That the contemplated work of improvement, hereinbefore mentioned, is in the opinion of said Common Council of more than local and ordinary public benefit, and the expense of said work and improvement is made chargeable upon the district hereinafter described, and said Common Council does hereby declare said district to be the district benefited by said work and improvement, and to be assessed to pay the costs and expenses thereof. Said district is described as follows, to-wit: All that real property in the said City of San Diego, included within the following exterior boundary lines, to-wit:

Beginning on the east line of Twenty-fifth Street distant 150 feet south from the south line of J Street; thence east on a line parallel to and distant 150 feet south from the south line of J Street to the west line of Twenty-sixth Street; thence north along the west line of Twenty-sixth Street to a point distant 150 feet north from the north line of J Street; thence west on a line parallel to and distant 150 feet north from the north line of J Street to the east line of Twenty-fifth Street; thence south along the east line of Twenty-fifth Street to the point or place of beginning; excepting therefrom all public streets, roads, alleys, avenues and highways.

A plat of which said district, indicating by a boundary line the extent of the territory included in said assessment district, approved by this Common Council, is on file in the office of the City Engineer of said City; reference to which is hereby made.

That the Evening Tribune, a daily newspaper published and circulated, and of general circulation, in the said City of San Diego, be, and it is hereby designated as the newspaper in which this Resolution of Intention shall be published by two insertions, and the notice of the passage thereof shall be published by two insertions, in the manner and by the persons required by law.

That the Clerk of the said City of San Diego be, and he is hereby directed to post this Resolution conspicuously for two days on or near the chamber door of the said Common Council, and to cause the same to be published by two insertions in said daily newspaper in the manner required by law.

That the Street Superintendent of the said City of San Diego shall, after the passage of this Resolution of Intention, cause to be conspicuously posted along all streets and parts of streets and other public places and rights of way where the work and improvement hereinbefore described is to be done and made, notices of the passage of this Resolution, in the manner and in the form required by law, and shall also cause a notice similar in substance to be published by two insertions in said daily newspaper, in the manner required by law, and thereupon said Superintendent of Streets shall cause to be filed in the office of the City Clerk of said City, affidavits showing the posting and publication of the said notices of street work.

That the City Clerk of said City be, and he is hereby directed, immediately upon the passage of this Resolution of Intention, to mail, with postage thereon prepaid, to each property owner whose property is to be assessed to pay the costs and expenses of said improvement, a postal card containing notice of the passage of this Resolution, designating the location and limits of the improvement provided for herein, and referring to this resolution for particulars, and stating that property belonging to such owner is to be assessed for said improvement, all in the manner, substance and form as prescribed by law; and thereupon said Clerk shall cause to be filed affidavits in proof of such mailing.

Passed and adopted by the said Common Council of the said City of San Diego, California, this 24th day of January 1921, by the following vote, to-wit: Ayes--Councilmen Heilbron, Held, Stewart, Weitzel and Bruschi. Noes--None. Absent--None.

Harry K. Weitzel,
President Pro Tempore of the Common Council of the
City of San Diego, California.

I HEREBY CERTIFY that the above and foregoing Resolution of Intention was passed by the Common Council of the said City of San Diego, at the time and by the vote above stated.

Allen H. Wright,
City Clerk of the City of San Diego, California, and Ex-Officio
Clerk of the Common Council of the City of San Diego.

(SEAL)

By Y. A. Jacques Deputy.

RESOLUTION OF INTENTION NO. 26156.

Front Street.

RESOLVED, that it is the intention of the Common Council of the City of San Diego, California, to order the following street work and improvement to be done and made in said City, to-wit:

The paving, with an asphalt concrete wearing surface laid upon a Portland cement concrete base, of the roadway of FRONT STREET, in said City, from curb line to curb line, from the south line of Market Street to the north line of I Street;

Also, as a part of said work, the construction of cement concrete curbing on the east side of the said Front Street, between a point 30 feet north from the north line of I Street and a point 150 feet north from the north line of I Street; and also, the construction of cement concrete curbing on the west side of the said Front Street, between the south line of Market Street and the north line of I Street;

Also, as a part of said work, the construction, in connection with the existing main sewer line in said Front Street, between Market Street and I Street, of the following cement concrete sewer laterals, together with connections, fittings and appurtenances, said sewer laterals, commencing at the said Main Sewer Line in said Front Street, and extending to the property line, and being particularly located as follows, to-wit: One six-inch sewer lateral on the division line produced between lots G and H, block 25, New San Diego; one six-inch sewer lateral on the division line produced between lots I and J, in said block 25; and one six-inch sewer lateral on the division line produced between lots K and L, in said block 25.

All of the said street work and improvement to be done as shown upon and according to the plans, drawings, typical cross-sections and specifications therefor contained in Document No. 131923, on file in the office of the City Clerk of said City, and copies of which are on file in the office of the City Engineer of said City;

All of said plans, drawings, typical cross-sections and specifications contained in said Document No. 131923 are hereby approved and adopted as the plans, drawings, typical cross-sections and specifications to be followed, in making said improvement; and by reference thereto all said plans, drawings, typical cross-sections and specifications contained in said Document No. 131923 are incorporated herein and made a part hereof.

The said Common Council hereby determines that serial bonds bearing interest at the rate of seven per cent. per annum shall be issued to represent assessments of twenty-five dollars or over for the cost of said work or improvement. Said serial bonds shall extend over a period of nine years from the second day of January next succeeding their issuance, and an even annual proportion of the principal sum thereof shall be payable by coupon, on the second day of January, every year after their date, until the whole is paid, and the interest shall be payable semi-annually, by coupon, on the second days of January and July, respectively, of each year, at the rate of seven per cent. per annum on all sums unpaid, until the whole of said principal and interest are paid. Said bonds shall be issued in accordance with the provisions of an Act of the Legislature of the State of California, entitled, "An Act to Provide a System of Street Improvement Bonds to Represent Certain Assessments for the Cost of Street Work and Improvement Within Municipalities, and also for the Payment of such Bonds," approved February 27th, 1893, and of all acts supplementary thereto, or amendatory thereof. And said Common Council hereby determines that said serial bonds shall be issued to represent the expenses of said work or improvement.

That the contemplated work of improvement, hereinbefore mentioned, is in the opinion of said Common Council of more than local and ordinary public benefit, and the expense of said work and improvement is made chargeable upon the district hereinafter described, and said Common Council does hereby declare said district to be the district benefited by said work and improvement, and to be assessed to pay the costs and expenses thereof. Said district is described as follows, to-wit: All that real property in the said City of San Diego, included within the following exterior boundary lines, to-wit:

Beginning on the south line of Market Street at a point distant 100 feet west from the west line of Front Street; thence south on a line parallel to and distant 100 feet west from the west line of Front Street to the north line of I Street; thence east along the north line of I Street to a point distant 100 feet east from the east line of Front Street; thence north on a line parallel to and distant 100 feet east from the east line of Front Street to the south line of Market Street; thence west along the south line of Market Street to the

point or place of beginning; excepting therefrom all public streets, roads, alleys, avenues and highways.

A plat of which said district indicating by a boundary line the extent of the territory included in said assessment district, approved by this Common Council, is on file in the office of the City Engineer of said City; reference to which is hereby made.

That the Evening Tribune, a daily newspaper published and circulated, and of general circulation, in the said City of San Diego, be, and it is hereby designated as the newspaper in which this Resolution of Intention shall be published by two insertions, and the notice of the passage thereof shall be published by two insertions, in the manner and by the persons required by law.

That the Clerk of the said City of San Diego be, and he is hereby directed to post this Resolution conspicuously for two days on or near the chamber door of the said Common Council, and to cause the same to be published by two insertions in said daily newspaper in the manner required by law.

That the Street Superintendent of the said City of San Diego shall, after the passage of this Resolution of Intention, cause to be conspicuously posted along all streets and parts of streets and other public places and rights of way where the work and improvement hereinbefore described is to be done and made, notices of the passage of this Resolution, in the manner and in the form required by law, and shall also cause a notice similar in substance to be published by two insertions in said daily newspaper, in the manner required by law, and thereupon said Superintendent of Streets shall cause to be filed in the office of the City Clerk of said City, affidavits showing the posting and publication of the said notices of street work.

That the City Clerk of said City be, and he is hereby directed, immediately upon the passage of this Resolution of Intention, to mail, with postage thereon prepaid, to each property owner whose property is to be assessed to pay the costs and expenses of said improvement, a postal card containing notice of the passage of this Resolution, designating the location and limits of the improvement provided for herein, and referring to this resolution for particulars, and stating that property belonging to such owner is to be assessed for said improvement, all in the manner, substance and form as prescribed by law; and thereupon said Clerk shall cause to be filed affidavits in proof of such mailing.

Passed and adopted by the said Common Council of the said City of San Diego, California, this 24th day of January 1921, by the following vote, to-wit: Ayes--Councilmen Heilbron, Held, Stewart, Weitzel and Bruschi. Noes--None. Absent--None.

Harry K. Weitzel,
President Pro Tempore of the Common Council of the
City of San Diego, California.

I HEREBY CERTIFY that the above and foregoing Resolution of Intention was passed by the Common Council of the said City of San Diego, at the time and by the vote above stated.

Allen H. Wright,
City Clerk of the City of San Diego, California, and Ex-Officio
Clerk of the Common Council of the City of San Diego.

(SEAL)

By Y. A. Jacques Deputy.

RESOLUTION OF INTENTION NO. 26157.

RESOLVED, that it is the intention of the Common Council of the City of San Diego, California, to change the grade of Tyler Avenue, between the east line of Maryland Street and the west line of Cleveland Avenue, as follows, to-wit:

At the intersection of the north line of Tyler Avenue with the east line of Maryland Street, the grade elevation to remain at 297.50 feet.

At a point on the north line of Tyler Avenue, distant 110 feet east from the east line of Maryland Street, the grade elevation to remain at 301.40 feet; at a point on the north line of Tyler Avenue, distant 20 feet east from the last named point, change the grade elevation from 301.70 feet to 302.11 feet; at a point on the north line of Tyler Avenue, distant 20 feet east from the last named point, change the grade elevation from 302.20 feet to 302.82 feet; at a point on the north line of Tyler Avenue, distant 20 feet east from the last named point, change the grade elevation from 302.80 feet to 303.53 feet; at a point on the north line of Tyler Avenue, distant 20 feet east from the last named point, change the grade elevation from 303.60 feet to 304.24 feet; at a point on the north line of Tyler Avenue, distant 20 feet east from the last named point, change the grade elevation from 304.80 feet to 304.94 feet; at a point on the north line of Tyler Avenue, distant 6.85 feet east from the last named point, the grade elevation to remain at 305.19 feet.

At the intersection of the north line of Tyler Avenue with the west line of Cleveland Avenue, the grade elevation to remain at 310.00 feet.

At the intersection of the south line of Tyler Avenue with the east line of Maryland Street, the grade elevation to remain at 296.50 feet.

At a point on the south line of Tyler Avenue, distant 100 feet east from the east line of Maryland Street, change the grade elevation from 299.40 feet to 300.02 feet; at a point on the south line of Tyler Avenue, distant 20 feet east from the last named point, change the grade elevation from 299.70 feet to 300.73 feet; at a point on the south line of Tyler Avenue, distant 20 feet east from the last named point, change the grade elevation from 300.20 feet to 301.43 feet; at a point on the south line of Tyler Avenue, distant 20 feet east from the last named point, change the grade elevation from 301.00 feet to 302.14 feet; at a point on the south line of Tyler Avenue, distant 20 feet east from the last named point, change the grade elevation from 302.00 feet to 302.84 feet; at a point on the south line of Tyler Avenue, distant 20 feet east from the last named point, change the grade elevation from 303.30 feet to 303.55 feet; at a point on the south line of Tyler Avenue, distant 10.05 feet east from the last named point, the grade elevation to remain at 303.90 feet.

At the intersection of the south line of Tyler Avenue with the west line of Cleveland Avenue, the grade elevation to remain at 310.00 feet.

And the grades of said Tyler Avenue, between the points hereinbefore mentioned, shall have a uniform ascent and descent, and the center line of said street shall have an average elevation of the opposite curb grades.

All of said grade elevations to be above the datum line of levels, as fixed by Ordinance No. 3950 of the ordinances of said city.

And said Common Council hereby elects to proceed, in making said changes of grades, under the provisions of the "Change of Grade Act of 1909."

That THE EVENING TRIBUNE, a daily newspaper published and circulated, and of general circulation, in the said City of San Diego, be, and it is hereby designated as the newspaper in which this Resolution of Intention shall be published for two days, and the notice of the passage thereof shall be published for six days in the manner and by the persons required by law.

That the Clerk of the said City of San Diego be, and he is hereby directed to post this Resolution of Intention conspicuously for two days on or near the chamber door of the said Common Council, and to cause the same to be published by two insertions in said daily newspaper in the manner required by law.

That the Street Superintendent of the City of San Diego shall thereupon cause to be conspicuously posted along the street designated in this Resolution of Intention where said change or modification of grade is proposed to be made, at not more than one hundred feet in distance apart, but not less than three in all; notices of the passage of this Resolution of Intention, in the manner and in the form required by law, and shall also cause a notice similar in substance to be published for six days in said daily newspaper in the manner required by law.

Passed and adopted by the said Common Council of the said City of San Diego, California, this 24th day of January 1921, by the following vote, to-wit: Ayes--Councilmen Heilbron, Held, Stewart, Weitzel and Bruschi. Noes--None. Absent--None.

Harry K. Weitzel,
President Pro Tempore of the Common Council of the
City of San Diego, California.

I hereby certify that the above and foregoing Resolution of Intention was passed by the Common Council of the said City of San Diego, at the time and by the vote above stated.

Allen H. Wright,

City Clerk of the City of San Diego, California, and Ex-Officio
Clerk of the Common Council of the said City of San Diego.

(SEAL)

By Y. A. Jacques Deputy.

RESOLUTION OF INTENTION NO. 26158.

Broadway Lighting District No. 1.

RESOLVED, that it is the intention of the Common Council of The City of San Diego, California, to order the following improvement to be made within said City, to-wit:

The installation upon the sidewalks on both sides of BROADWAY, in and along the curb line of said sidewalks, between the east line of Eighth Street and the west line of Tenth Street, in The City of San Diego, California, of ornamental iron posts, carrying a single incandescent light, for the lighting of said Broadway, between said points;

Also, the installation on both sides of said Broadway, between said points, of underground conduits and electric wires, for the purpose of furnishing electric current for the lighting of said Broadway.

Also, the furnishing of electric current for the lighting of said Broadway, between said points, together with the maintenance of the said posts, wires, conduits and lamps thereon. Such furnishing of electric current and such maintenance of appliances to be for the period of one year from and after the date of the contract for the same.

All of said work of improvement shall be done in all respects according to, and at the places shown by, and of the materials provided for in, the plans and specifications therefor to be hereafter prepared by the City Engineer of said City, and furnished to this Common Council, as hereinafter set forth.

That the exterior boundaries of the district in said City of San Diego to be benefited by said improvement, and to be assessed to pay the costs and expenses thereof, and to be known as the assessment district, are hereby specified as follows, to-wit:

Beginning at a point on the east line of Eighth Street, distant 50 feet north from the north line of Broadway; thence east on a line parallel to and distant 50 feet north from the north line of Broadway to the west line of Tenth Street; thence south along the west line of Tenth Street to a point distant 50 feet south from the south line of Broadway; thence west on a line parallel to and distant 50 feet south from the south line of Broadway to the east line of Eighth Street; thence north along the east line of Eighth Street to the point of place of beginning; excepting therefrom all public streets, roads, alleys, avenues and highways.

Said Common Council does hereby order that one-fifth of the costs and expenses of said improvement of furnishing electric current and maintenance of appliances shall be paid out of the Treasury of said City, from the Street Light Fund of said City, and that the entire costs and expenses of the installation of said ornamental iron posts, and four-fifths of the costs and expenses of furnishing said electric current and maintenance of appliances shall be assessed upon the said district.

That the proposed improvement is hereby referred to the City Engineer of said city, and said City Engineer is hereby directed to make and file, with the Clerk of said Common Council, a report, in writing, presenting the following:

1. Plans and specifications for the work required in order to make said improvements;
2. An estimate of the cost of said improvement and of the incidental expenses in connection therewith;

3. A diagram showing the district above referred to, and also the boundaries and dimensions of the respective subdivisions of the land within said district, each of which subdivisions shall be given a separate number in red ink upon said diagram.

4. A proposed assessment of the total amount of the costs and expenses of the proposed improvement upon the several subdivisions of land in said district in proportion to the estimated benefits to be received by such subdivisions, respectively, from said improvement; provided, that whenever any portion or percentage of the cost and expenses of such improvement is ordered to be paid out of the treasury of the municipality, as hereinabove provided, the amount of such portion or percentage shall first be deducted from the total estimated cost and expenses of such improvement, and the assessment upon property, proposed in said report, shall include only the remainder of said estimated costs and expenses. Said assessment shall refer to such subdivisions upon said diagram by the respective red ink numbers thereof, and shall show the names of the owners, if known, otherwise designating them as unknown. No mistake in the name of the owner of any parcel of land shall affect the validity of the assessment thereon.

This proceeding shall be designated as "Broadway Lighting District No. 1."

Passed and adopted by the said Common Council of the said City of San Diego, California, this 24th day of January 1921, by the following vote, to-wit: Ayes--Councilmen Heilbron, Held, Stewart, Weitzel and Bruschi. Noes--None. Absent--None.

Harry K. Weitzel,
President Pro Tempore of the Common Council of the
City of San Diego, California.

I HEREBY CERTIFY that the above and foregoing Resolution was passed by the Common Council of the said City of San Diego, at the time and by the vote, above stated.

Allen H. Wright,

City Clerk of the City of San Diego, California, and Ex-Officio
Clerk of the Common Council of the City of San Diego.

(SEAL)

By Y. A. Jacques Deputy.

RESOLUTION OF INTENTION NO. 26159.

Park Avenue Lighting District No. 1.

RESOLVED, that it is the intention of the Common Council of The City of San Diego, California, to order the following improvement to be made within said City, to-wit:

The furnishing of electric current for the lighting of the west side of PARK AVENUE, in

The City of San Diego, California, between the south line of Upas Street produced east and the south line of Lot J, Block 260, Horton's Addition, produced east, together with the maintenance of the posts, arms, lamps and equipment thereon. Such furnishing of electric current and such maintenance of appliances shall be for the period of one year from and after the 23rd day of December, 1920, to-wit, to and including the 23rd day of December, 1921.

All of said work of improvement shall be done in all respects according to, and at the places shown by, and of the materials provided for in, the plans and specifications therefor to be hereafter prepared by the City Engineer of said City, and furnished to this Common Council, as hereinafter set forth.

That the exterior boundaries of the district in said City of San Diego to be benefited by said improvement, and to be assessed to pay the costs and expenses thereof, and to be known as the assessment district, are hereby specified as follows, to-wit:

Beginning at a point on the east line of Horton's Addition, where said east line is intersected by the south line of Lot J, Block 260, of said Horton's Addition; thence west along the south line of said Lot J, Block 260, Horton's Addition, to the southwest corner of said Lot J; thence northerly along the west line of Lots J, K and L of said Block 260, Horton's Addition, and along the west line of lots G, H, I, J, K and L of Blocks 261, 282, 283, 305, 306, 328, 329, 355, 356, 386 and 387 of said Horton's Addition, to the north line of lot L, Block 387, Horton's Addition; thence easterly along the north line of said Lot L, Block 387, to the east line of Horton's Addition; thence southerly along the east line of Horton's Addition to the point or place of beginning; excepting therefrom all public streets, roads, alleys, avenues and highways.

Said Common Council does hereby order that one-half of the costs and expenses of said improvement of furnishing electric current and maintenance of appliances shall be paid out of the Treasury of said City, from the Street Light Fund of said City, and one-half of the costs and expenses of furnishing said electric current and maintenance of appliances shall be assessed upon the said district.

That the proposed improvement is hereby referred to the City Engineer of said city, and said City Engineer is hereby directed to make and file, with the Clerk of said Common Council, a report, in writing, presenting the following:

1. Plans and specifications for the work required in order to make said improvements;
2. An estimate of the cost of said improvement and of the incidental expenses in connection therewith;
3. A diagram showing the district above referred to, and also the boundaries and dimensions of the respective subdivisions of the land within said district, each of which subdivisions shall be given a separate number in red ink upon said diagram.
4. A proposed assessment of the total amount of the costs and expenses of the proposed improvement upon the several subdivisions of land in said district in proportion to the estimated benefits to be received by such subdivisions, respectively, from said improvement; provided, that whenever any portion or percentage of the cost and expenses of such improvement is ordered to be paid out of the treasury of the municipality, as hereinabove provided, the amount of such portion or percentage shall first be deducted from the total estimated cost and expenses of such improvement, and the assessment upon property, proposed in said report, shall include only the remainder of said estimated costs and expenses. Said assessment shall refer to such subdivisions upon said diagram by the respective red ink numbers thereof, and shall show the names of the owners, if known, otherwise designating them as unknown. No mistake in the name of the owner of any parcel of land shall affect the validity of the assessment thereon.

This proceeding shall be designated as "Park Avenue Lighting District No. 1."

Passed and adopted by the said Common Council of the said City of San Diego, California, this 24th day of January, 1921, by the following vote, to-wit: Ayes--Councilmen Heilbron, Held, Stewart, Weitzel and Bruschi. Noes--None. Absent--None.

Harry K. Weitzel,

President Pro Tempore of the Common Council of the City of San Diego, California.

I HEREBY CERTIFY that the above and foregoing Resolution was passed by the Common Council of the said City of San Diego, at the time and by the vote, above stated.

Allen H. Wright,

City Clerk of the City of San Diego, California, and Ex-Officio Clerk of the Common Council of the City of San Diego.

(SEAL)

By Y. A. Jacques Deputy.

RESOLUTION ORDERING WORK NO. 26160.

Vista Del Mar Avenue.

RESOLVED, by the Common Council of the City of San Diego, California, that the public interest and convenience of said City require the work hereinafter described to be done, and the time prescribed during which objections to said work and improvement might be made having expired, and no objection thereto having been made, and said Common Council hereby finding that no assessment is necessary therefor:

NOW, THEREFORE, the said Common Council hereby orders the following work to be done in said city, to-wit:

The closing up of VISTA DEL MAR AVENUE (formerly Ocean View Street), in Nicholson's Addition, in said City, from the southerly line of Coast Boulevard to the southerly line of Nicholson's Addition.

And said portion of said Vista Del Mar Avenue is hereby closed.

Passed and adopted by the said Common Council of the said City of San Diego, California, this 24th day of January 1921, by the following vote, to-wit: Ayes--Councilmen Heilbron, Held, Stewart, Weitzel and Bruschi. Noes--None. Absent--None.

Harry K. Weitzel,

President Pro Tempore of the Common Council of the City of San Diego, California.

I HEREBY CERTIFY that the above and foregoing Resolution was passed by the Common Council of the said City of San Diego, at the time and by the vote, above stated.

Allen H. Wright,

City Clerk of the City of San Diego, California, and Ex-Officio Clerk of the Common Council of the City of San Diego.

(SEAL)

By Y. A. Jacques Deputy.

RESOLUTION NO. 26161.

BE IT RESOLVED by the Common Council of the City of San Diego, as follows:

That the City Auditor be and he is hereby authorized to issue a free license for the period of one month to practice palmistry at 751 7th street to Mrs. Bessie Bear, subject to police regulation.

RESOLUTION NO. 26162.

BE IT RESOLVED by the Common Council of the City of San Diego, as follows:

That permission be and it is hereby granted to W. J. O'Brien, chairman, to stretch a banner across Broadway, between Fifth and Sixth Streets, advertising a dance on St. Patrick's night at Balboa Park, subject to a fee of \$1.00 paid to the Permit Clerk to cover the cost of inspection by the Building Inspector.

RESOLUTION NO. 26163.

BE IT RESOLVED by the Common Council of the City of San Diego, as follows:

That the Chief of Police be and he is hereby authorized to distribute the reward described in his communication of the 19th inst., in Document No. 133241, as follows: One-third, or \$16.67, to the Police Pension Fund, and two-thirds, or \$33.33 to Detective Geo. M. Sears, who arrested the deserter for whom the reward was offered.

I HEREBY CERTIFY that the above and foregoing is a full, true and correct copy of Resolutions Nos. 26155, 26156, 26157, 26158, 26159, 26160, 26161, 26162 and 26163 of the resolutions of the City of San Diego, California, as adopted by the Common Council of said City on the 24th day of January, 1921.

Allen H. Wright,
City Clerk of the City of San Diego, California.

By W. E. Carlson Deputy.

RESOLUTION NO. 26164.

WHEREAS, pursuant to the determinations of the contract for raising certain buildings on the tide and other lands, as particularly described in that certain contract entered into on December 15th, 1920, by and between The City of San Diego and the United Dredging Company, wherein it is agreed and so stipulated that the Manager of Operation of said City should twice a month prepare and submit to the Common Council of said City a progress estimate of the amount of work properly performed and completed in accordance with the provisions of said contract, and that the contractor should receive seventy-five per cent. (75%) of such estimate, NOW, THEREFORE,

BE IT RESOLVED By the Common Council of The City of San Diego, as follows:

That the progress estimate filed by the Manager of Operation on January 25, 1921, be, and the same is hereby approved, and that the City Auditor shall honor a claim filed by the contractor, United Dredging Company, with the Auditing Committee, representing the amount of money now due and payable to the contractor in accordance with said progress estimate evidenced by Document No. 133308.

Passed and adopted by the said Common Council of the said City of San Diego, California, this 26th day of January 1921, by the following vote, to-wit: Ayes--Councilmen Heilbron, Held, Stewart, Weitzel and Bruschi. Noes--None. Absent--None.

Harry K. Weitzel,
President Pro Tempore of the Common Council of the
City of San Diego, California.

I HEREBY CERTIFY that the above and foregoing Resolution was passed by the Common Council of the said City of San Diego, at the time and by the vote, above stated.

Allen H. Wright,
City Clerk of the City of San Diego, California, and Ex-Officio
Clerk of the Common Council of the City of San Diego.

(SEAL)

By Y. A. Jacques Deputy.

RESOLUTION NO. 26165.

A RESOLUTION ACCEPTING DEED TO RIGHT OF WAY FROM F. S. JENNINGS COMPANY, A CORPORATION, AND GEORGE H. CRIPPEN INVESTMENT COMPANY, A CORPORATION, FOR STREET PURPOSES.

BE IT RESOLVED By the Common Council of The City of San Diego, as follows:

That the deed of F. S. Jennings Company, a corporation, and George H. Crippen Investment Company, a corporation, executed on the 4th day of December, 1920, conveying to the City of San Diego, a municipal corporation in the County of San Diego, State of California, an easement and right of way, for a public highway, over and across all that real property situate in the said The City of San Diego, bounded and described as follows:

"Beginning at the southeasterly corner of Pueblo Lot 188, of the Pueblo Lands of San Diego; thence westerly along the southerly line of said Pueblo Lot 188, a distance of 444.83 feet to an intersection with the easterly line of Evergreen Street produced southerly; thence northerly along the prolongation of the easterly line of Evergreen Street a distance of 25.00 feet to a point; thence easterly on a line parallel to and distant 25 feet northerly from the southerly line of said Pueblo Lot 188, a distance of 444.83 feet to a point on the easterly line of said Pueblo Lot 188; thence southerly along said easterly line, a distance of 25.00 feet to the point or place of beginning; Conveyed for a public street as and for a portion of Talbot Street.

Also, Beginning at the intersection of the easterly line of said Pueblo Lot 188 with the southwesterly line of Upshur Street; thence northwesterly along the prolongation of the southwesterly line of Upshur Street, a distance of 29.72 feet to a point; thence northeasterly on a line parallel to the northwesterly line of Rosecrans Street, a distance of 70.00 feet to an intersection with the northeasterly line of Upshur Street produced northwesterly; thence southeasterly along the prolongation of the northeasterly line of Upshur Street, a distance of 1.07 feet to the easterly line of said Pueblo Lot 188; thence southerly along said easterly line of Pueblo Lot 188, a distance of 75.64 feet to the point or place of beginning. Conveyed for a public street, as and for an extension of Upshur Street; be and the same is hereby accepted and the said easement and right of way in said deed and heretofore described, be and the same is hereby accepted and dedicated as and for a public street in the said City.

That the City Clerk of said City be and he is hereby authorized and directed to file said deed of record in the office of the County Recorder of San Diego County, California.

Passed and adopted by the said Common Council of the said City of San Diego, California, this 26th day of January 1921, by the following vote, to-wit: Ayes--Councilmen Heilbron, Held, Stewart, Weitzel and Bruschi. Noes--None. Absent--None.

Harry K. Weitzel,
President Pro Tempore of the Common Council of the
City of San Diego, California.

I HEREBY CERTIFY that the above and foregoing Resolution was passed by the Common Council of the said City of San Diego, at the time and by the vote, above stated.

Allen H. Wright,
City Clerk of the City of San Diego, California, and Ex-Officio
Clerk of the Common Council of the City of San Diego.

(SEAL)

By Y. A. Jacques Deputy.

R E S O L U T I O N N O . 2 6 1 6 6 .

BE IT RESOLVED by the Common Council of the City of San Diego, as follows:

That the Chief of Police be and he is hereby authorized to make the following distribution of rewards described in communication from him under date of Jan. 26th, to-wit:

For apprehension of a deserter from the navy - one-third, or \$16.67, to the Police Pension Fund and two-thirds, or \$33.33, to Officer A. J. Carson.

For apprehension of a fugitive from justice in the east - one-third, or \$83.33, to the Police Pension Fund and two-thirds, or \$166.67 to Officer J. V. Doran.

R E S O L U T I O N N O . 2 6 1 6 7 .

BE IT RESOLVED by the Common Council of the City of San Diego, as follows:

That the City Auditor be and he is hereby authorized to issue free licenses as follows:

To C. O. Brenner, honorably discharged soldier, to sell fruit and honey.

To John D. Smith, for one month, outside the congested district, to peddle a razor sharpening compound, account of being a Spanish American War Veteran.

I HEREBY CERTIFY that the above and foregoing is a full, true and correct copy of Resolutions Nos. 26164, 26165, 26166 and 26167 of the resolutions of the City of San Diego, California, as adopted by the Common Council of said City on the 26th day of January, 1921.

Allen H. Wright,

City Clerk of the City of San Diego, California.

By C. E. Carlson Deputy.

R E S O L U T I O N N O . 2 6 1 6 8 .

BE IT RESOLVED By the Common Council of The City of San Diego, as follows:

That the bid of the Firemen's Relief and Pension Fund of The City of San Diego, for the purchase of three (3) Otay Pipe Line and Distributing System Bonds of The City of San Diego, of the denomination of \$1000.00 each, in the sum of \$2850.00, together with accrued interest to date of delivery, be, and the same is hereby accepted.

AND BE IT FURTHER RESOLVED, that that the City Treasurer of The City of San Diego be, and he is hereby authorized to sell to the Firemen's Relief and Pension Fund of The City of San Diego three (3) Otay Pipe Line and Distributing System Bonds of The City of San Diego, for the said sum of \$2850.00, together with accrued interest to date of delivery.

Passed and adopted by the said Common Council of the said City of San Diego, California, this 31st day of January 1921, by the following vote, to-wit: Ayes--Councilmen Heilbron, Held, Stewart, Weitzel and Bruschi. Noes--None. Absent--None.

Harry K. Weitzel,

President Pro Tempore of the Common Council of the City of San Diego, California.

I HEREBY CERTIFY that the above and foregoing Resolution was passed by the Common Council of the said City of San Diego, at the time and by the vote, above stated.

Allen H. Wright,

City Clerk of the City of San Diego, California, and Ex-Officio Clerk of the Common Council of the City of San Diego.

(SEAL)

By Y. A. Jacques Deputy.

R E S O L U T I O N N O . 2 6 1 6 9 .

A RESOLUTION CANCELLING TAXES ASSESSED AGAINST CERTAIN CITY PROPERTY.

WHEREAS, there appears on the City Tax Collector's records delinquent taxes against the following described property in the City of San Diego, County of San Diego, State of California, to-wit:

The South 10 feet of the East 979 feet of Pueblo Lot 1788, arising out of the assessment for City taxes for the year 1920, in the sum of one and 60/100 dollars (\$1.60), for taxes, penalties and cost of advertising; and

WHEREAS, the said above-described property was conveyed to The City of San Diego, for street purposes, on the 3rd day of September, 1919, by E. H. Layman, et al., and now forms a part of Balboa Avenue in said City; NOW, THEREFORE,

BE IT RESOLVED By the Common Council of the City of San Diego, as follows:

That the Tax Collector of The City of San Diego be and he is hereby authorized and directed to cancel the said delinquent taxes so levied for the year 1920, and to clear his records of all delinquencies appearing thereon as arising out of the assessment for city taxes against said South 10 feet of the East 979 feet of Pueblo Lot 1788, in The City of San Diego, for the year 1920.

Passed and adopted by the said Common Council of the said City of San Diego, California, this 31st day of January 1921, by the following vote, to-wit: Ayes--Councilmen Heilbron, Held, Stewart, Weitzel and Bruschi. Noes--None. Absent--None.

Harry K. Weitzel,

President Pro Tempore of the Common Council of the City of San Diego, California.

I HEREBY CERTIFY that the above and foregoing Resolution was passed by the Common Council of the said City of San Diego, at the time and by the vote, above stated.

Allen H. Wright,

City Clerk of the City of San Diego, California, and Ex-Officio Clerk of the Common Council of the City of San Diego.

(SEAL)

By Y. A. Jacques Deputy.

R E S O L U T I O N N O . 2 6 1 7 0 .

WHEREAS, the Norton Land Company is the agent for those certain parcels or pieces of real property situated in the City of San Diego, County of San Diego, State of California, described as follows:

Lots 1 and 2, Block 5; Lots 20, 21, 34, 35, 38 and 39, in Block 7, and Lots 14, 16 and 17 in Block 9, of Nordica Heights No. 2; and

WHEREAS, The City of San Diego has a claim against the said property arising out of the assessment for city taxes for the years 1917, 1918 and 1919, on said property, for taxes, deferred interest thereon, penalties and costs of advertising, in the sum of eighty and 95/100 dollars (\$80.95); and

WHEREAS, the Norton Land Company is the agent for those certain parcels or pieces of real property situated in The City of San Diego, County of San Diego, State of California, described as follows:

Lots 5, 6, 17 to 22, 39, 40, in Block 5; Lots 11 to 20, 23, 24, 27, 28, 31 and 32, in Block 6; Lots 35 to 38, Block 6; Lots 1 to 12, 22 and 23, Block 7; Lots 1 to 4, Block 8; Lots 12, 13 and 18, Block 9; Lots 5 to 14, 25 to 50, Block 10; Lots 11 and 12, Block 11; Lots

1 and 2, Block 11; Lots 7 to 10, 13 to 24, and 47, Block 11; Lots 3 to 6, 11 to 27, Block 13; Lot 1, Block 14; Lots 1, 2, 4, 6, and 7, Block 16; Lots 8 and 9, Block 16; Lots 3 to 5, Block 17; all in Nordica Heights No. 2, in the City of San Diego, State of California; and

WHEREAS, The City of San Diego has a claim against the said properties arising out of the assessment for city taxes for the years 1918 and 1919, in the sum of nine hundred, sixty-two and 16/100 dollars (\$962.16) for taxes, deferred interest thereon, penalties and costs of advertising, making a total claim against the above described properties for the years hereinabove set forth, of ten hundred, forty-eight and 11/100 dollars (\$1048.11); and

Whereas, this Common Council is desirous of compromising said claim against the said properties above described by accepting from the said Norton Land Company the sum of nine hundred, thirty-six and 04/100 dollars (\$936.04), in full settlement of all taxes, penalties, interest and costs of advertising, for the assessments for city taxes for the years 1917, 1918 and 1919, as hereinabove set forth; NOW, THEREFORE,

BE IT RESOLVED By the Common Council of The City of San Diego, as follows:

That the Tax Collector of The City of San Diego, be and he is hereby authorized and directed to accept from the said Norton Land Company the sum of nine hundred, thirty-six and 04/100 dollars (\$936.04) in full settlement of any and all claims which the City of San Diego may have against the above-described properties for city taxes for the years 1917, 1918 and 1919. Provided, however, that said compromise amount, to-wit, nine hundred thirty-six and 04/100 dollars (\$936.04) is paid to the City Tax Collector within thirty (30) days from the date of the approval and adoption of this resolution.

Passed and adopted by the said Common Council of the said City of San Diego, California, this 31st day of January 1921, by the following vote, to-wit: Ayes--Councilmen Heilbron, Held, Stewart, Weitzel and Bruschi. Noes--None. Absent--None.

Harry K. Weitzel,

President Pro Tempore of the Common Council of the City of San Diego, California.

I HEREBY CERTIFY that the above and foregoing Resolution was passed by the Common Council of the said City of San Diego, at the time and by the vote, above stated.

Allen H. Wright,

City Clerk of the City of San Diego, California, and Ex-Officio Clerk of the Common Council of the City of San Diego.

(SEAL)

By Y. A. Jacques Deputy.

RESOLUTION NO. 26171.

WHEREAS, the Norton Land Company is the agent for those certain parcels or pieces of real property situated in the City of San Diego, County of San Diego, State of California, described as follows:

Lots 5 and 6, Block 2; Lots 11 and 12, Block 3, of Nordica Heights No. One; and

WHEREAS, The City of San Diego has a claim against the said property arising out of the assessment for city taxes for the years 1918 and 1919, on said property, for taxes, deferred interest thereon, penalties and costs of advertising, in the sum of twenty-eight and 31/100 dollars (\$28.31); and

WHEREAS, the Norton Land Company is the agent for those certain parcels or pieces of real property situated in The City of San Diego, County of San Diego, State of California, described as follows:

Lots 21 and 22, Block 3; Lots 4 and 5, Block 1, of Nordica Heights No. One; Lot "H", Block 2, Logan Park; Lots 24 and 25, Block 2; Lots 28 and 29, Block 2; Lots 34 to 37, Block 2, Lots 17 and 18 and 19, Block 3, all of Nordica Heights No. One; and Lots "N", "O" and "P" Block 1, of Logan Park, in the City of San Diego, State of California; and

WHEREAS, The City of San Diego has a claim against the said properties arising out of the assessment for city taxes for the year 1919, in the sum of ninety and 83/100 dollars (\$90.83) for taxes, deferred interest thereon, penalties and costs of advertising, making a total claim against the above described properties for the years hereinabove set forth, of one hundred nineteen and 14/100 dollars (\$119.14); and

WHEREAS, this Common Council is desirous of compromising said claim against the said properties above described by accepting from the said Norton Land Company the sum of one hundred sixteen and 50/100 dollars (\$116.50), in full settlement of all taxes, penalties, interest and costs of advertising, for the assessments for city taxes for the years 1918 and 1919, as hereinabove set forth; NOW, THEREFORE,

BE IT RESOLVED By the Common Council of The City of San Diego, as follows:

That the Tax Collector of The City of San Diego, be and he is hereby authorized and directed to accept from the said Norton Land Company the sum of one hundred sixteen and 50/100 dollars (\$116.50) in full settlement of any and all claims which the City of San Diego may have against the above-described properties for city taxes for the years 1918 and 1919; provided, however, that said compromise amount, to-wit, one hundred sixteen and 50/100 dollars (\$116.50) is paid to the City Tax Collector within thirty (30) days from the date of approval and adoption of this resolution.

Passed and adopted by the said Common Council of the said City of San Diego, California, this 31st day of January 1921, by the following vote, to-wit: Ayes--Councilmen Heilbron, Held, Stewart, Weitzel and Bruschi. Noes--None. Absent--None.

Harry K. Weitzel,

President Pro Tempore of the Common Council of the City of San Diego, California.

I HEREBY CERTIFY that the above and foregoing Resolution was passed by the Common Council of the said City of San Diego, at the time and by the vote, above stated.

Allen H. Wright,

City Clerk of the City of San Diego, California, and Ex-Officio Clerk of the Common Council of the City of San Diego.

(SEAL)

By Y. A. Jacques Deputy.

RESOLUTION NO. 26172.

BE IT RESOLVED by the Common Council of the City of San Diego, as follows:

That the Women's Civic Center be and it is hereby allowed to stretch a banner across Broadway at 8th street, subject to approval by the chief of the fire department and upon the payment of the fee of \$1.00 at the office of the building inspector at the city hall.

RESOLUTION NO. 26173.

BE IT RESOLVED by the Common Council of the City of San Diego, as follows:

That J. H. Maize jr., upon the recommendation of the chief of police, be and he is hereby appointed a special police officer without compensation.

RESOLUTION NO. 26174.

BE IT RESOLVED by the Common Council of the City of San Diego, as follows:

That the following promotions be and they are hereby made in the Fire Department:
 Effective Feb. 1st: From fireman 2nd Class to auto driver, A. Salazar; from fireman 4th class to 3rd class - F. T. Gute, N. Heckeroth, E. F. McLarney and A. R. Mitchell; from probation to firemen 4th class - L. M. Davis, C. H. Jackman, R. A. Moree, P. Schuh, M. Sheedy and H. R. Spencer.

Effective Jan. 16th: From fireman 3rd class to 2nd class - G. W. Fahlen.

I HEREBY CERTIFY that the above and foregoing is a full, true and correct copy of Resolutions Nos. 26168, 26169, 26170, 26171, 26172 and 26173 and 26174 of the resolutions of the City of San Diego, California, as adopted by the Common Council of said City on the 31st day of January, 1921.

Allen H. Wright,
 City Clerk of the City of San Diego, California.

By W. E. Carlson Deputy.

RESOLUTION ORDERING WORK NO. 26175.

El Cajon Avenue and Alabama Street.

RESOLVED, By the Common Council of The City of San Diego, California, that the public interest and convenience require the work hereinafter described to be done, and therefore the said Common Council hereby orders the following street work to be done, to-wit:

All the street work described in Resolution of Intention No. 26071, adopted by the Common Council on December 20, 1920, and on file in the office of the City Clerk of said City, for the improvement of EL CAJON AVENUE, between the west curb line of Alabama Street and a point 150 feet east from the east line of Park Boulevard; and of ALABAMA STREET, between the north curb line of Howard Avenue and the south line of El Cajon Avenue, in The City of San Diego, California.

For a description of the work reference is hereby made to said Resolution of Intention No. 26071.

All of said street work to be done as shown upon and according to the plans, drawings, typical cross-sections and specifications therefor contained in Document No. 132489, on file in the office of the City Clerk of said City, and copies of which are on file in the office of the City Engineer of said City; and by reference thereto all said plans, drawings, typical cross-sections and specifications contained in said Document No. 132489 are incorporated herein and made a part hereof.

The said Common Council determined that serial bonds to extend over a period of nine years from the second day of January next succeeding their issuance, bearing interest at the rate of seven per cent. per annum, shall be issued to represent assessments of twenty-five dollars or over for the costs of said work or improvement.

For further particulars, reference is hereby made to said Resolution of Intention No. 26071.

The EVENING TRIBUNE, a daily newspaper published and circulated and of general circulation in said City of San Diego, is hereby designated as the newspaper in which this Resolution Ordering Work, and the notice of said work inviting sealed proposals for doing the same, shall be published, in the manner and form, and by the persons required by law.

The Clerk of the said City of San Diego is hereby directed to post conspicuously for five days, on or near the chamber door of the said Common Council, in the manner and form required by law, a notice with specifications inviting sealed proposals or bids for doing said work; and said Clerk is hereby directed to publish, for two days in said newspaper in the manner and form required by law, a notice of said work, inviting sealed proposals or bids for doing the said work, and referring to the specifications posted or on file. Said notice shall require either a certified check or bond, as prescribed by law, for an amount not less than ten per cent. of the aggregate of the proposal.

Said Clerk of the said City of San Diego is also directed to publish for two days in said newspaper, in the manner required by law, this resolution ordering work.

Passed and adopted by the Common Council of the said City of San Diego, California, this 2nd day of February 1921, by the following vote, to-wit: Ayes--Councilmen Heilbron, Held, Stewart, Weitzel and Bruschi. Noes--None. Absent--None.

Harry K. Weitzel,
 President Pro Tempore of the Common Council of the
 City of San Diego, California.

I HEREBY CERTIFY that the above and foregoing Resolution Ordering Work was passed by the Common Council of the said City of San Diego, at the time and by the vote, above stated.

Allen H. Wright,
 City Clerk of the City of San Diego, California, and Ex-Officio
 Clerk of the Common Council of the said City of San Diego.

(SEAL)

By Y. A. Jacques Deputy.

RESOLUTION OF AWARD NO. 26176.

Cuvier Street.

RESOLVED, that the Common Council of the City of San Diego, California, having in open session on the 31st day of January, 1921, opened, examined and publicly declared all sealed proposals or bids offered for doing the following work, to-wit:

All the street work described in Resolution of Intention No. 26009, adopted by the Common Council on November 24, 1920, and on file in the office of the City Clerk of said City, for the improvement of CUVIER STREET, in said City, from the northwesterly curb line of Prospect Street to the southeasterly line of Coast Boulevard.

For a description of the work reference is hereby made to said Resolution of Intention No. 26009.

All of said street work to be done as shown upon and according to the plans, drawings, typical cross-sections and specifications therefor contained in Document No. 131214, on file in the office of the City Clerk of said City, and copies of which are on file in the office of the City Engineer of said City; and by reference thereto all said plans, drawings, typical cross-sections and specifications contained in said Document No. 131214 are incorporated herein and made a part hereof.

The costs and expenses of said work and improvement are to be assessed upon the district which is more particularly described in said Resolution of Intention No. 26009.

The said Common Council determined that serial bonds to extend over a period of nine years from the second day of January next succeeding their issuance, bearing interest at the rate of seven per cent. per annum, shall be issued to represent assessments of twenty-five dollars or over for the costs of said work or improvement.

For further particulars, reference is hereby made to said Resolution of Intention No. 26009.

Said Common Council hereby rejects all of said proposals or bids, except the next herein mentioned, and hereby awards the contract for said work to the lowest, regular, responsible bidder, to-wit: to LOUIS SALCIDO, at the prices specified in his bid for said work, on

file in the office of the Clerk of said City of San Diego, to-wit:

Paving, per square foot, 29 cents;
Cement sidewalks, per square foot, 23 cents;
Cement curb, per lineal foot, 65 cents;
Removal of 22 feet of cement concrete curb, complete, for \$10.00.

The Clerk of said City of San Diego is hereby directed to post a notice of this award conspicuously for five days on or near the chamber door of the said Common Council, and also to cause said notice to be published for two days in The Evening Tribune, a daily newspaper published and circulated and of general circulation, in said City of San Diego, and hereby designated for that purpose.

Passed and adopted by the said Common Council of the said City of San Diego, California, this 2nd day of February 1921, by the following vote, to-wit: Ayes--Councilmen Heilbron, Held, Stewart, Weitzel and Bruschi. Noes--None. Absent--None.

Harry K. Weitzel,

(SEAL)

President Pro Tempore of the Common Council of the City of San Diego, California.

The foregoing Resolution of Award was thereupon approved by the said Common Council of the said City of San Diego, California, this 2nd day of February 1921, by the following vote, to-wit: Ayes--Councilmen Heilbron, Held, Stewart, Weitzel and Bruschi. Noes--None. Absent--None.

being a three-fourths vote of said Common Council.

(SEAL)

Harry K. Weitzel,

President Pro Tempore of the Common Council of the City of San Diego, California.

RESOLUTION NO. 26177.

BE IT RESOLVED By the Common Council of The City of San Diego, as follows:

That the Superintendent of the Purchasing Department be, and he is hereby authorized and directed to advertise for sealed proposals or bids for the furnishing of all labor, material and equipment for the painting of the Steel Water Tank situated on Point Loma, in The City of San Diego, California, all in accordance with the specifications therefor contained in Document No. 133447 filed in the office of the City Clerk of said City on Feb. 2d, 1921.

The notice calling for sealed proposals or bids for furnishing said labor, material and equipment shall be posted and published for a period of not less than ten days. Such notice shall be posted in a conspicuous place on or near the Council Chamber in the City Hall, and also at or near the entrance of said City Hall. Said notice shall require bids to be filed with the City Clerk of said City on or before ten o'clock A. M. of the 21st day of February, 1921. Said notice shall also specify the time within which the work is to be commenced and when completed, and the amount of the bond to be given for the faithful performance of the contract, and shall refer to the specifications on file in the office of the City Clerk for full details and description of said work.

In addition to the foregoing said notice shall require each bid to be accompanied by a check, certified by a responsible bank, payable to the order of the City Clerk of said City, for an amount of not less than five per cent. (5%) of the aggregate sum of the bid, and so payable as a guarantee that the bidder will enter into the proposed contract if the same is awarded to him.

Passed and adopted by the said Common Council of the said City of San Diego, California, this 2nd day of February 1921, by the following vote, to-wit: Ayes--Councilmen Heilbron, Held, Stewart, Weitzel and Bruschi. Noes--None. Absent--None.

Harry K. Weitzel,

President Pro Tempore of the Common Council of the City of San Diego, California.

I HEREBY CERTIFY that the above and foregoing Resolution was passed by the Common Council of the said City of San Diego, at the time and by the vote, above stated.

Allen H. Wright,

City Clerk of the City of San Diego, California, and Ex-Officio
Clerk of the Common Council of the City of San Diego.

(SEAL)

By Y. A. Jacques Deputy.

RESOLUTION NO. 26178.

BE IT RESOLVED by the Common Council of the City of San Diego, as follows:

That the City Clerk of The City of San Diego, be and he is hereby authorized and directed to advertise the fact that a lease of Lot 2 of Block 440 of Old San Diego, in The City of San Diego, State of California, for a term of one year from and after March 3rd, 1921, will be entered into by The City of San Diego with the highest bidder therefor, and said notice shall be published for at least three weeks.

RESOLUTION NO. 26179.

BE IT RESOLVED by the Common Council of the City of San Diego, as follows:

That a majority of the members of the Common Council of The City of San Diego be, and they are hereby authorized and empowered to enter into a contract with Richard E. Seel, for the furnishing of labor, material and equipment (excepting certain materials which will be furnished by The City of San Diego) for the painting of the 30th Street Bridge and the Spruce Street Bridge, in The City of San Diego, at and for the price of \$3410.00.

RESOLUTION NO. 26180.

BE IT RESOLVED by the Common Council of the City of San Diego, as follows:

That the plat showing the boundaries of the district to be included in the assessment for the work and improvement of a SEWER in the ALLEY IN BLOCKS 3 and 13 of LA JOLLA PARK, between a point 516.52 feet northerly from the northerly line of Pearl Street and a point 375.48 feet southerly from the southerly line of Pearl Street, in The City of San Diego, be, and the same is hereby approved; and the City Clerk of said City is hereby directed to file said plat in the office of the City Engineer of said City.

RESOLUTION NO. 26181.

BE IT RESOLVED by the Common Council of the City of San Diego, as follows:

That Joseph Scholz be and he is hereby granted permission to blast on Lincoln Avenue, between Vermont and Richmond, for the purpose of planting trees.

RESOLUTION NO. 26182.

BE IT RESOLVED by the Common Council of the City of San Diego, as follows:

That F. A. Bode be and he is hereby granted permission to blast at 4132 Vermont Street for the purpose of planting trees.

RESOLUTION NO. 26183.

BE IT RESOLVED by the Common Council of the City of San Diego, as follows:
That H. G. Lane be and he is hereby authorized to blast on block 52, Carr's Addition, for the purpose of grading.

RESOLUTION NO. 26184.

BE IT RESOLVED by the Common Council of the City of San Diego, as follows:
That J. W. Mead be and he is hereby appointed patrolman on the police force, to fill an existing vacancy.

RESOLUTION NO. 26185.

BE IT RESOLVED by the Common Council of the City of San Diego, as follows:
That the Chief of Police be and he is hereby authorized to distribute reward for apprehension of a deserter, as set out in his letter of Jan. 31st, 1921, as follows:
One-third, or \$16.67, to the Police Pension Fund, and two-thirds, or \$33.33, to the arresting officer, G. W. Treleven.

RESOLUTION NO. 26186.

BE IT RESOLVED by the Common Council of the City of San Diego, as follows:
That the auditor be and he is hereby authorized to issue a license at the usual rate to Karl Fousek to operate a lunch wagon at the northeast corner of Fifth and G streets, after 6 p. m., he being permitted to so operate the lunch wagon without connecting with sewers, etc., upon the condition that all foods served by him shall be served in original packages and securely wrapped.

RESOLUTION NO. 26187.

BE IT RESOLVED by the Common Council of the City of San Diego, as follows:
That a special permit be and it is hereby granted to TAYLOR M. E. CHURCH to erect and maintain a sign-board, approximately 10 x 20 feet, at the southeast corner of Park boulevard and Polk avenue, upon the payment of the usual fee to the building inspector.

I HEREBY CERTIFY that the above and foregoing is a full, true and correct copy of Resolutions Nos. 26175, 26176, 26177, 26178, 26179, 26180, 26181, 26182, 26183, 26184, 26185, 26186 and 26187 of the resolutions of the City of San Diego, California, as adopted by the Common Council of said City on the 2nd day of February, 1921.

Allen H. Wright,
City Clerk of the City of San Diego, California.

By C. E. Carlson Deputy.

RESOLUTION OF INTENTION NO. 26188.

View Point Drive.

BE IT RESOLVED By the Common Council of The City of San Diego, that the public interest and convenience of said City require the closing up of a portion of the street hereinafter mentioned; and

BE IT FURTHER RESOLVED, that it is the intention of said Common Council to order the closing up of that portion of View Point Drive in View Point Park, in The City of San Diego, particularly described as follows:

Beginning at a point on the southeasterly line of Bandini Street distant 84.48 feet northeasterly from the northeasterly line of Linwood Street; thence northeasterly along the southeasterly line of Bandini Street produced northeasterly, a distant of 77.05 feet to a point; thence south 9° 27' west a distance of 97.52 feet to a point; thence curving to a point; thence south 162.13 feet, through an angle of 29° 21' a distance of

That THE EVENING TRIBUNE, a daily newspaper published and circulated, and of general circulation, in the said City of San Diego, be and it is hereby designated as the newspaper in which the Street Superintendent of said City shall cause to be published, in the manner and form required by law, notice of the passage of this Resolution of Intention, and the said Street Superintendent is hereby directed to cause notices of the passage of this resolution to be posted in the manner and form required by law, and to cause a notice similiar in substance to be published in said newspaper for a period of ten days in the manner required by law.

Passed and adopted by the said Common Council of the said City of San Diego, California, this 7th day of February, 1921, by the following vote, to-wit: Ayes-- Councilmen Heilbron, Held, Stewart, Weitzel and Bruschi. Noes--None. Absent--None.

Harry K. Weitzel,
President Pro Tempore of the Common Council of the City of San Diego, California.

I HEREBY CERTIFY that the above and foregoing Resolution of Intention was passed by the Common Council of the said City of San Diego, at the time and by the vote above stated.

Allen H. Wright,
City Clerk of the City of San Diego, California, and Ex-officio Clerk of the Common Council of the said City of San Diego.
By Y. A. Jacques, Deputy.

(SEAL)

RESOLUTION NO. 26189.

GRANTING PERMISSION TO E. H. FOSDICK TO PAVE PORTION OF THE ALLEY IN BLOCK 10, BROOKES ADDITION, BY PRIVATE CONTRACT.

BE IT RESOLVED By the Common Council of The City of San Diego, as follows:

That in pursuance of petition therefor as contained in Document No. 133088, filed with the City Clerk of the City of San Diego January 12, 1921, E. H. Fosdick

Passed and adopted by the said Common Council of the said City of San Diego, California, this 7th day of February, 1921, by the following vote, to-wit: AYES-- Councilmen Heilbron, Held, Stewart, Weitzel and Bruschi. Noes--None. Absent--None.

Harry K. Weitzel,
President Pro Tempore of the Common Council of the City of San Diego, California.

I HEREBY CERTIFY that the above and foregoing Resolution was passed by the Common Council of the said City of San Diego, at the time and by the vote, above stated.

Allen H. Wright,
City Clerk of the City of San Diego, California, and Ex-officio Clerk of the Common Council of the City of San Diego.
By Y. A. Jacques, Deputy.

(SEAL)

RESOLUTION NO. 26190.

WHEREAS, The City of Los Angeles, the Automobile Club of Southern California, and certain other interested towns along the San Bernardino-Brawley Highway, are attempting to prevent the money voted for the construction of the Holtville-Yuma Highway from being used for that purpose; and

WHEREAS, the City of Los Angeles, the Automobile Club of Southern California, and the certain towns referred to are demanding that the Governor of the State and the State Highway Commission at once commit themselves to complete the building of the Los Angeles-Brawley-El Centro State Highway and definitely refuse to go on record in the matter of the construction of the road from Holtville to Yuma; and

WHEREAS, the Holtville-Yuma Highway is the shortest transcontinental highway from the Atlantic to the Pacific and the only route that would be open every day in the year for travel when completed; and

WHEREAS, should the efforts of those interested prevail not only would the law of the State of California be violated but the automobile tourists and all others wishing to use the Holtville-Yuma Highway for business or pleasure be deprived of their just rights and The City of San Diego wrongfully and grievously injured; and

WHEREAS, The City of San Diego is neither asking nor seeking other than fair treatment, and the Common Council of The City of San Diego is greatly astonished to learn of this attempt to deprive The City of San Diego of her fair proportion of the benefits of the highway funds voted for a specific purpose by the People of the State; NOW, THEREFORE

BE IT RESOLVED By the Common Council of The City of San Diego, as follows:

That the Common Council of The City of San Diego protest as earnestly as possible to the Governor of the State and the State Highway Commission against this attempt on the part of the City of Los Angeles and those joining in this effort to divert the letter of the law and the spirit of the purpose of the People of the State, and demand that the money voted by the People of the State to build the State Highway be used as contemplated and not diverted to the wrongful ends of those who would have it spent unfairly and selfishly.

BE IT FURTHER RESOLVED That the City Clerk of the City of San Diego, be and he is hereby authorized and directed to cause a copy of this resolution to be spread upon the minutes of the Common Council of said City and to forward a copy of said resolution to the Governor of the State of California, and to the State Highway Commission.

RESOLUTION NO. 26191.

BE IT RESOLVED, by the Common Council of the City of San Diego, as follows:

That the City Engineer of the City of San Diego, California, be and he is hereby authorized and directed to furnish to this Common Council a careful estimate of the number of cubic yards of excavation and the number of cubic yards of embankment necessary to bring I Street in the City of San Diego, California, for the entire width of said street, from property line to property line, from the east line of 30th Street to a point 360 feet west of the west line of 31st Street including the entire width and length of all intersections of said I Street with cross streets, between said points, to its official grade and cross-section, excepting such portion of the said I Street and the said intersections of streets between said points required by law to be kept in order or repair by any person or company having railroad tracks thereon;

That said estimate shall be made in duplicate, one copy of which shall be kept on file in the office of the said City Engineer and shall, during office hours, be accessible for inspection by any person who may desire to inspect the same; that the said estimate shall include plans and specifications of the grading and of any and all culverts and bridges which it may be necessary to construct in doing said work.

And said City Engineer is further directed to furnish this Common Council with a plat and a description of the exterior boundaries of the district of lands to be affected and benefited by, and to be assessed to pay the costs and expenses of the aforesaid work or improvement.

RESOLUTION NO. 26192.

BE IT RESOLVED, by the Common Council of the City of San Diego, as follows:

The City Engineer is hereby directed to furnish this Common Council with a description of the portions of Arista Street, and Fort Stockton Drive to be closed, as petitioned for in Document No. 133145, on file in the office of the City Clerk of said City.

Said City Engineer is further directed to furnish a description of the exterior boundaries of the district of lands in said City to be affected and benefited by, and to be assessed to pay the damages, costs and expenses of said closings.

And said City Engineer is further directed to secure from the Union Title & Trust Company the necessary deeds of land for street purposes and the necessary easements and rights of way for sewage disposal, which are to be given in lieu of said closings.

RESOLUTION NO. 26193.

BE IT RESOLVED by the Common Council of the City of San Diego, as follows:

That the provisions of Section 45 of Ordinance No. 7825 of the ordinances of The City of San Diego in so far as the same prohibits or restrains the carrying or displaying of political banners on automobiles or other vehicles on any public street of The City of San Diego, be, and the same are hereby suspended from operation up to and including the 5th day of April, 1921.

RESOLUTION NO. 26194.

BE IT RESOLVED by the Common Council of the City of San Diego, as follows:

That consent is hereby given to the San Diego Rubbish Company to transfer to the Parafine Companies, Inc., a corporation, the lease of a portion of the tide lands of the Bay of San Diego, now held by the San Diego Rubbish Company.

RESOLUTION NO. 26195.

BE IT RESOLVED by the Common Council of the City of San Diego, as follows:

That the Auditor be, and he is hereby directed to issue a Free License to the Helping Hand Home for the purpose of conducting a 2nd hand store, at 336 G Street, said license to be for the year 1921.

RESOLUTION NO. 26196.

BE IT RESOLVED by the Common Council of the City of San Diego, as follows:

That permission be, and the same hereby is granted John Moynahan to move a street clock from 5th and A Streets, and to erect same in the sidewalk at the southeast corner of 1st and B Streets, on the B Street side, and

SECRET

(S)

Passed and adopted by the said Common Council of the said City of San Diego, California,
this 7th day of February, 1921, by the following vote, to-wit: Ayes--Councilmen Heilbron,
Held, Stewart, Weitzel and Bruschi. Noes--None.

President Pro Tempore of the Common Council of the
City of San Diego, California.
City Clerk of the City of San Diego, above stated.
City Clerk of the Common Council of the City of San Diego.

I HEREBY CERTIFY that the above and foregoing Resolution was passed by the Common
Council of the said City of San Diego, California, and Ex-officio
By Y. A. Jacques, Deputy.

(SEAL)

Passed and adopted by the said Common Council of the said City of San Diego, California,
this 7th day of February, 1921, by the following vote, to-wit: Ayes--Councilmen Heilbron,
Held, Stewart, Weitzel and Bruschi. Noes--None. Absent--None.

Harry K. Weitzel,
President Pro Tempore of the Common Council of the
City of San Diego, California.

I HEREBY CERTIFY that the above and foregoing Resolution was passed by the Common
Council of the said City of San Diego, at the time and by the vote, above stated.

Allen H. Wright,
City Clerk of the City of San Diego, California, and Ex-officio
Clerk of the Common Council of the City of San Diego.

(SEAL)

By Y. A. Jacques, Deputy.

(2)

The following information was obtained from the records of the
 Department of the Interior, Bureau of Land Management, at
 Washington, D. C., on the 10th day of May, 1964.
 The records show that the land described in the
 foregoing is owned by the United States of America,
 and is located in the State of California, County of
 San Diego, and is more particularly described as
 follows:

BE IT FURTHER RESOLVED, that Resolution No. 26124, adopted on the 10th day of January 1921, be, and said resolution is hereby repealed.

R E S O L U T I O N N O . 2 6 1 9 7 .

BE IT RESOLVED by the Common Council of the City of San Diego, as follows:

That it be and is hereby determined by this Common Council that Oregon & Idaho Streets, in said City, between the north line of Monroe Avenue and the south line of Adams Avenue, be improved between said points by the construction of cement sidewalk and curb thereon, in accordance with the specifications for such work as contained in Ordinance No. 6299 of the ordinances of said city.

That owners of property fronting upon said street between said points shall have until the 1st day of April, 1921, within which to construct sidewalk and curb thereon at private contract.

That the City Engineer be and he is hereby authorized and directed to give notice that said improvement has been decided upon, and that property owners desiring to construct sidewalk and curb by private contract must complete said work on or before the said 1st day of April, 1921.

R E S O L U T I O N N O . 2 6 1 9 8 .

BE IT RESOLVED by the Common Council of the City of San Diego, as follows:

That it be and is hereby determined by this Common Council that the south side of Cedar Street, in said City, between the east line of Grove Street and the west line of 31st Street, be improved between said points by the construction of cement sidewalk and curb thereon, in accordance with the specifications for such work as contained in Ordinance No. 6299 of the ordinances of said city.

That owners of property fronting upon said street between said points shall have until the 1st day of April 1921, within which to construct sidewalk and curb thereon at private contract.

That the City Engineer be and he is hereby authorized and directed to give notice that said improvement has been decided upon, and that property owners desiring to construct sidewalk and curb by private contract must complete said work on or before the said 1st day of April, 1921.

R E S O L U T I O N N O . 2 6 1 9 9 .

BE IT RESOLVED by the Common Council of the City of San Diego, as follows:

That it be and is hereby determined by this Common Council that LOUISIANA STREET, in said City, between the north line of University Avenue and the south line of Lincoln Avenue, be improved between said points by the construction of cement sidewalk and curb thereon, in accordance with the specifications for such work as contained in Ordinance No. 6299 of the ordinances of said city.

That owners of property fronting upon said street between said points shall have until the 1st day of April, 1921, within which to construct sidewalk and curb thereon at private contract.

That the City Engineer be and he is hereby authorized and directed to give notice that said improvement has been decided upon, and that property owners desiring to construct sidewalk and curb by private contract must complete said work on or before the said 1st day of April, 1921.

I HEREBY CERTIFY that the above and foregoing is a full, true and correct copy of Resolutions Nos. 26188, 26189, 26190, 26191, 26192, 26193, 26194, 26195, 26196, 26197, 26198 and 26199 of the Resolutions of the City of San Diego, California, as adopted by the Common Council of said City on the 7th day of February, 1921.

Allen H. Wright,

City Clerk of the City of San Diego, California.

By C. E. Carlson Deputy.

R E S O L U T I O N N O . 2 6 2 0 0 .

Texas Street.

RESOLVED, that it is the intention of the Common Council of The City of San Diego, California, to order the following street work to be done and improvement to be made in said City, to-wit:

The paving, with an asphaltic oil and rock screenings wearing surface laid upon an asphalt concrete base, of the roadway of TEXAS STREET, in said City, from curb line to curb line, from the north line of Balboa Park to the south line of University Avenue, including the roadway of the intersections of said Texas Street with all cross streets, between said points (excepting such portions of the said Texas Street, between Landis Street and Wightman Street, and such portions of the intersections of Texas Street with Wightman Street and Landis Street, occupied by the existing concrete gutters);

Also, as a part of said work, the surfacing with an asphaltic oil and rock screenings wearing surface, of the existing concrete gutters on both sides of the said Texas Street, between the north line of Landis Street and the south line of Wightman Street, and of the existing concrete gutters in the intersections of said Texas Street with Landis Street and Wightman Street;

Also, as a part of said work, the removal of the outer one-third portion of the existing cement concrete sidewalks on both sides of the said Texas Street, between the north line of Balboa Park and the south line of Myrtle Avenue; between the north line of Myrtle Avenue and the south line of Dwight Street; between the north line of Dwight Street and the south line of Landis Street; between the north line of Landis Street and the south line of Wightman Street; and between the north line of Wightman Street and the south line of University Avenue;

Also, as a part of said work, the construction of a strip of cement concrete sidewalks on both sides of the said Texas Street, between the north line of Balboa Park and the south line of University Avenue, said sidewalks to be constructed adjacent and contiguous to the inner edge of the existing cement concrete sidewalks (excepting the intersections of said Texas Street with all cross streets, between said points, and also excepting the sidewalks on the west side of the said Texas Street, between a point 304 feet north from the north line of Landis Street and a point 129 feet south from the south line of Wightman Street, and also excepting the sidewalks on the east side of the said Texas Street, between a point 329 feet north from the north line of Landis Street and a point 129 feet south from the south line of Wightman Street);

Also, as a part of said work, the construction of a six-inch water main of Class B cast iron water pipe, together with fittings and appurtenances, in the said Texas Street,

commencing at the end of the existing water main at the south line of University Avenue, and extending southerly in the said Texas Street, on a line parallel to and distant 20 feet west from the east line of Texas Street, and across the intervening streets, a distance of 2345 feet; also, the construction of a four-inch water main of Class B cast iron water pipe, together with fittings and appurtenances, in the said Texas Street, commencing at the southerly end of the water main last above described, and extending southerly in the said Texas Street on a line parallel to and distant 20 feet west from the east line of Texas Street, a distance of 284 feet;

Also, as a part of said work, the construction at the point of connection of the six-inch water main above described with the existing water main at the south line of University Avenue, of one eight-inch by six-inch cast iron reducer; also, the construction at the southerly end of the four-inch water main above described, at the north line of Balboa Park, of one four-inch by two-inch cast iron plug;

Also, as a part of said work, the construction in connection with the above described water mains, of one six-inch cast iron gate valve, cast iron valve box and cover, at each of the following locations, to-wit: at the north line of Myrtle Avenue; at the north line of Dwight Street; and at the north line of Landis Street;

Also, as a part of said work, the construction inside of, and adjacent to the east curb line of Texas Street, at each of the following locations, to-wit: at the south line of Myrtle Avenue, at the south line of Dwight Street, at the south line of Landis Street, and at the south line of Wightman Street, of one six-inch, two-way, standard cast iron fire hydrant, together with its valves, nozzles, fittings and appurtenances; also, the construction of 10 feet of six-inch cast iron water pipe, with six-inch cast iron gate valve, cast iron valve box and cover, one six-inch cast iron tee, together with their fittings and appurtenances, connecting each of said fire hydrants with the said water main above described;

Also, as a part of said work, the construction, in connection with the six-inch water main above described, in the intersection of said Texas Street with Dwight Street, of sixty feet of six-inch Class B cast iron water pipe, together with two six-inch cast iron gate valves, valve boxes and covers, and one six-inch cast iron cross;

Also, as a part of said work, the construction, in connection with the existing main sewer line in said Texas Street, between the north line of Balboa Park and the south line of University Avenue, of nineteen (19) six-inch, and twenty-one (21) four-inch sewer laterals, of Portland cement concrete sewer pipe, together with connections, fittings and appurtenances, said sewer laterals commencing at the said existing main sewer line in said Texas Street, and extending to the property line; the said sewer laterals to be constructed at the points shown upon and as particularly designated in the plans, drawings and typical cross-sections hereinafter referred to;

Also, as a part of said work, the furnishing and planting on both sides of the said Texas Street, inside of the curb lines of said Street, between the north line of Balboa Park and the south line of University Avenue, of ninety-two (92) Cocos Plumosa trees. That said trees must not be over six years old, and not under five feet in height, and said trees shall be planted at the points or places shown upon and as particularly designated on the plans hereinafter referred to;

All of said work and improvement shall be done and made strictly in accordance with the plans, drawings, typical cross-sections and specifications therefor contained in Document No. 131921, on file in the office of the City Clerk of said City, and copies of which are on file in the office of the City Engineer of said City; and all trees shall be planted, and all sewer laterals shall be constructed at the points shown upon and as particularly described in said plans, drawings, typical cross-sections and specifications contained in said Document No. 131921;

All of said plans, drawings, typical cross-sections and specifications contained in said Document No. 131921 are hereby approved and adopted as the plans, drawings, typical cross-sections and specifications to be followed, in making said improvement; and by reference thereto all said plans, drawings, typical cross-sections and specifications contained in said Document No. 131921 are incorporated herein and made a part hereof.

The said Common Council hereby determines that serial bonds bearing interest at the rate of seven per cent. per annum shall be issued to represent assessments of twenty-five dollars or over for the cost of said work or improvement. Said serial bonds shall extend over a period of nine years from the second day of January next succeeding their issuance, and an even annual proportion of the principal sum thereof shall be payable by coupon, on the second day of January, every year after their date, until the whole is paid, and the interest shall be payable semi-annually, by coupon, on the second days of January and July, respectively, of each year, at the rate of seven per cent. per annum on all sums unpaid, until the whole of said principal and interest are paid. Said bonds shall be issued in accordance with the provisions of an Act to the Legislature of the State of California, entitled, "An Act to Provide a System of Street Improvement Bonds to Represent Certain Assessments for the Cost of Street Work and Improvement Within Municipalities, and also for the Payment of such Bonds," approved February 27th, 1893, and of all acts supplementary thereto, or amendatory thereof. And said Common Council hereby determines that said serial bonds shall be issued to represent the expenses of said work or improvement.

That the contemplated work of improvement, hereinbefore mentioned, is in the opinion of said Common Council of more than local and ordinary public benefit, and the expense of said work and improvement is made chargeable upon the district hereinafter described, and said Common Council does hereby declare said district to be the district benefited by said work and improvement, and to be assessed to pay the costs and expenses thereof. Said district is described as follows, to-wit: All that real property in the said City of San Diego, included within the following exterior boundary lines, to-wit:

Beginning at a point on the south line of University Avenue distant 135 feet east from the east line of Texas Street; thence southerly on a line parallel to and distant 135 feet east from the east line of Texas Street to the north line of Balboa Park; thence west along the north line of Balboa Park to a point distant 135 feet west from the west line of Texas Street; thence northerly on a line parallel to and distant 135 feet west from the west line of Texas Street to the south line of University Avenue; thence east along the south line of University Avenue to the point or place of beginning; excepting therefrom all public streets, roads, alleys, avenues and highways.

A plat of which said district, indicating by a boundary line the extent of the territory included in said assessment district, approved by this Common Council, is on file in the office of the City Engineer of said City; reference to which is hereby made.

That the Evening Tribune, a daily newspaper published and circulated, and of general circulation, in the said City of San Diego, be, and it is hereby designated as the newspaper in which this Resolution of Intention shall be published by two insertions, and the notice of the passage shall be published by two insertions, in the manner and by the persons required by law.

That the Clerk of the said City of San Diego be, and he is hereby directed to post this Resolution conspicuously for two days on or near the chamber door of the said Common Council, and to cause the same to be published by two insertions in said daily newspaper in the manner required by law.

That the Street Superintendent of the said City of San Diego shall, after the passage of this Resolution of Intention, cause to be conspicuously posted along all streets and parts of streets and other public places and rights of way where the work and improvement hereinbefore described is to be done and made, notices of the passage of this Resolution, in the manner and in the form required by law, and shall also cause a notice similar in substance to be published by two insertions in said daily newspaper, in the manner required by law, and thereupon said Superintendent of Streets shall cause to be filed in the office of the City Clerk of said City, affidavits showing the posting and publication of the said notices of street work.

That the City Clerk of said City be, and he is hereby directed, immediately upon the passage of this Resolution of Intention, to mail, with postage thereon prepaid, to each property owner whose property is to be assessed to pay the costs and expenses of said improvement, a postal card containing notice of the passage of this Resolution, designating the location and limits of the improvement provided for herein, and referring to this resolution for particulars, and stating that property belonging to such owner is to be assessed for said improvement, all in the manner, substance and form as prescribed by law; and thereupon said Clerk shall cause to be filed affidavits in proof of such mailing.

Passed and adopted by the said Common Council of the said City of San Diego, California, this 9th day of February, 1921, by the following vote, to-wit: Ayes--Councilmen Heilbron, Held, Stewart, Weitzel and Bruschi. Noes--None. Absent--None.

Harry K. Weitzel,
President Pro Tempore of the Common Council of the
City of San Diego, California.

I HEREBY CERTIFY that the above and foregoing Resolution of Intention was passed by the Common Council of the said City of San Diego, at the time and by the vote above stated.

(SEAL) Allen H. Wright,
City Clerk of the City of San Diego, California, and Ex-officio
Clerk of the Common Council of the City of San Diego.
By Y. A. Jacques, Deputy.

R E S O L U T I O N N O . 2 6 2 0 1 .

BE IT RESOLVED by the Common Council of the City of San Diego, as follows:

That the City Engineer of said City is hereby directed to furnish this Common Council with a description of the exterior boundaries of the district of lands to be affected and benefited by, and to be assessed to pay the costs, damages and expenses of, the closing of NOELL STREET, in said City of San Diego, from the northeasterly line of La Jolla Avenue to the southwesterly line of California Street.

R E S O L U T I O N N O . 2 6 2 0 2 .

BE IT RESOLVED by the Common Council of the City of San Diego, as follows:

That the Auditor be and he is hereby directed to issue a license to Schell & Woodward for the purpose of laying sidewalks, curbs and gutters.

I HEREBY CERTIFY that the above and foregoing is a full, true and correct copy of Resolutions Nos. 26200, 26201 and 26202 of the Resolutions of the City of San Diego, California, as adopted by the Common Council of said City on the 9th day of February, 1921.

Allen H. Wright,
City Clerk of the City of San Diego, California.

By C. E. Carlson Deputy.

R E S O L U T I O N N O . 2 6 2 0 3 .

A RESOLUTION PROPOSING CERTAIN AMENDMENTS TO THE PRESENT CHARTER OF THE CITY OF SAN DIEGO.

BE IT RESOLVED By the Common Council of The City of San Diego, as follows:

In pursuance of the provisions of Section 8 of Article XI of the constitution of the State of California, the Common Council of The City of San Diego, being the legislative body of said City, hereby proposes to the qualified electors thereof the following amendments to the present Charter of said City:

PROPOSITION I.

Amend Chapter II, Article II of the City Charter by adding a new section thereto, to be known and numbered as Section 2, which said section shall read as follows:

"Section 2. The City of San Diego, in addition to any of the powers now held by or that may hereafter be granted to it under the Constitution or laws of this state, shall have the right and power to make and enforce all laws and regulations in respect to municipal affairs, subject only to the restrictions and limitations provided in this charter; provided, however, that nothing herein shall be construed to prevent or restrict the City from exercising or consenting to, and the City is hereby authorized to exercise any and all rights, powers and privileges heretofore or hereafter granted or prescribed by general laws of the state."

PROPOSITION II.

Amend Chapter II, Article VI of the City Charter, by adding thereto a new section, to be known and numbered as Section 13-1/2, which said section shall read as follows:

"Section 13-1/2. In all matters relating to the acquisition, construction or completion of any municipal improvement provided for in sections 12 and 13 of this chapter, the provisions of the general law of the state of California in force at the time shall govern and control."

PROPOSITION III.

Amend Section 16, Article X of the City Charter, so as to read as follows:

"Section 16. Unless otherwise provided by law or this Charter any officer, board or department authorized to appoint any deputy, clerk, assistant or employee shall have the right to remove any person so appointed, and in case of such removal shall give written notice thereof, stating the cause to the person removed, and shall immediately notify the Civil Service Commission of his action and the reasons therefor.

Unless removed for an offense involving moral turpitude, infamous crime or violation of his oath of office, such employee shall have the right, within five days from the date of his removal, to apply to the Civil Service Commission for a public hearing. The Commission is hereby authorized, after such public hearing, to remove the name of such discharged employee from the Classified Service, or to reinstate such employee on the Classified List. In no case, however, shall said discharged employee be reemployed in the department from which he was discharged without the consent of the head of such department."

The City Clerk of said City is hereby directed to cause this resolution to be pub-

lished once in The Evening Tribune, being the official newspaper of said City, and said City Clerk is further directed to cause copies of the amendments in this resolution proposed to be printed in convenient pamphlet form and until the date fixed for the election upon such amendments, cause to be advertised in The Evening Tribune, being the official newspaper of general circulation published in said City, a notice that such copies of said amendments may be had upon application therefor to the City Clerk of said City.

Passed and adopted by the said Common Council of the said City of San Diego, California, this 14th day of February, 1921, by the following vote, to-wit: Ayes--Councilmen Heilbron, Held, Stewart, Weitzel and Bruschi. Noes--None. Absent--None.

Harry K. Weitzel,

President Pro Tempore of the Common Council of the City of San Diego, California.

I HEREBY CERTIFY that the above and foregoing Resolution was passed by the Common Council of the said City of San Diego, at the time and by the vote, above stated.

Allen H. Wright,

City Clerk of the City of San Diego, California, and Ex-officio Clerk of the Common Council of the City of San Diego.

(SEAL)

By Y. A. Jacques, Deputy.

RESOLUTION NO. 26204.

A RESOLUTION PROCLAIMING AND FIXING THE DATE OF AN ELECTION UPON PROPOSED AMENDMENTS TO THE CITY CHARTER OF THE CITY OF SAN DIEGO.

BE IT RESOLVED By the Common Council of The City of San Diego, as follows:

That an election upon certain proposed amendments to the Charter of The City of San Diego, which amendments are contained, set forth and proposed in a certain document and resolution of the Common Council of The City of San Diego, numbered 26203, be, and the same is hereby proclaimed and declared, and the date of said election at which time said proposed amendments shall be submitted to the electors of said city is hereby fixed for Tuesday, the 5th day of April, 1921, being the date upon which the general municipal election will be held in The City of San Diego for the election of candidates for municipal offices to be filled in said City.

Passed and adopted by the said Common Council of the said City of San Diego, California, this 14th day of February, 1921, by the following vote, to-wit: Ayes--Councilmen Heilbron, Held, Stewart, Weitzel and Bruschi. Noes--None. Absent--None.

Harry K. Weitzel,

President Pro Tempore of the Common Council of the City of San Diego, California.

I HEREBY CERTIFY that the above and foregoing Resolution was passed by the Common Council of the said City of San Diego, at the time and by the vote, above stated.

Allen H. Wright,

City Clerk of the City of San Diego, California, and Ex-officio Clerk of the Common Council of the City of San Diego.

(SEAL)

By Y. A. Jacques, Deputy.

RESOLUTION NO. 26205.

A RESOLUTION PROCLAIMING A PRIMARY ELECTION IN THE CITY OF SAN DIEGO, CALIFORNIA.

BE IT RESOLVED By the Common Council of The City of San Diego, as follows:

In pursuance of the authority vested in the Common Council of the City of San Diego, California,

PROCLAMATION IS HEREBY MADE that on Tuesday, the 22nd day of March, 1921, a Primary Election will be held in The City of San Diego, California, for the nomination of the candidates for the following named municipal offices to be filled in said City, to-wit:

For Mayor:

Two to be nominated;

For City Treasurer:

Two to be nominated;

For Members of the Common Council (full term):

Six to be nominated;

For Member of the Common Council (unexpired term):

Two to be nominated;

For Members of the Board of Education (full term):

Six to be nominated;

For Member of the Board of Education (unexpired term):

Two to be nominated.

For the purpose of said election, the election precincts in said City are hereby designated and are bounded and defined as in that certain ordinance of The City of San Diego, No. 6724, and entitled, "An Ordinance subdividing The City of San Diego, California, into one hundred twenty-two election precincts, and defining the boundaries thereof," approved August 24, 1916, as amended by Ordinance No. 7910 of the ordinances of said City, entitled, "An Ordinance amending Ordinance No. 6724 of the ordinances of The City of San Diego, California, entitled, "An Ordinance subdividing The City of San Diego, California, into one hundred twenty-two election precincts, and defining the boundaries thereof," and approved on the 24th day of August, 1916, by amending Sections 22, 23, 37, 38, 39, 115, 116 and 121 thereof," approved December 29, 1919.

The polling places and officers of said election in said precincts are as follows:

PRECINCT NO. 1.

Polling Place: Leach's Store, Sorrento.
Inspector: Ellen M. Butler;
Judge: Daniel A. Baker,
Clerks: Mary J. Leach, Nellie A. Mills.

PRECINCT NO. 2.

Polling Place: Chamber of Commerce, 7923 Girard Street, La Jolla.
Inspector: Henry L. Hier,
Judge: Edwin J. Thompson,
Clerks: Sallie C. Dempsey, Anna L. McCamy.

PRECINCT NO. 3.

Polling Place: Real Estate Office, 7816 Girard Street, La Jolla,
Inspector: Joseph F. Cayot,
Judge: Charles T. Tichborne,
Clerks: Helen Manley, Ida M. Lord.

PRECINCT NO. 4.

Polling Place: Ladies' Club House, Pacific Beach,
Inspector: Victor A. Hinkle,
Judge: Charles R. Woodward,
Clerks: Kate C. Woodman, Anna S. Clark.

PRECINCT NO. 5.
Polling Place: Store, 4995 Voltaire Street, Ocean Beach.
Inspector: Mabel P. Shepherd.
Judge: Marie W. Cole.
Clerks: Mary E. Brose, Ethel L. Stirling.

PRECINCT NO. 6.
Polling Place: Store, 5015 Newport Avenue, Ocean Beach.
Inspector: Albert J. Allen.
Judge: Katherine Steffens.
Clerks: Grace M. Peace, Lillie A. Kline.

PRECINCT NO. 7.
Polling Place: Assembly Hall, Roseville.
Inspector: John Davidson.
Judge: Susan M. Harter.
Clerks: Emma L. Sutherland, Helen D. Ross.

PRECINCT NO. 8.
Polling Place: Garage, 3104 Freeman Street, Loma Portal.
Inspector: Reuben M. Coffin.
Judge: Adam M. Kern.
Clerks: Rose A. Booker, Flora I. Allen.

PRECINCT NO. 9.
Polling Place: Whaley Building, Old Town.
Inspector: Thomas N. Hayden.
Judge: Walter R. Groff.
Clerks: Mary M. Hughes, Katherine M. Melger.

PRECINCT NO. 10.
Polling Place: Bond's Private Garage, Mission Valley.
Inspector: Lillian Bond.
Judge: Eliza Clark.
Clerks: Agnes M. Allen, Ella E. Reed.

PRECINCT NO. 11.
Polling Place: Store, 4586 Park Boulevard.
Inspector: John W. Mott.
Judge: Frank C. Ramser.
Clerks: Inez M. Caldwell, Florence Hinkley.

PRECINCT NO. 12.
Polling Place: Private Garage, 1404 Meade Avenue.
Inspector: Gail H. Winnek.
Judge: Emma B. Shepherd.
Clerks: Cora A. Hoffman, Ada M. Close.

PRECINCT NO. 13.
Polling Place: Private Garage, 4344 Georgia Street.
Inspector: Lindsey Stanfield.
Judge: Gertrude Divoort.
Clerks: Grace C. Smith, Margaret Jenkins.

PRECINCT NO. 14.
Polling Place: Private Garage, 4647 Hamilton Street.
Inspector: Etta D. Thompson.
Judge: Charles Holborn.
Clerks: Emma Garrison, Martin O. Harmon.

PRECINCT NO. 15.
Polling Place: House, 2822 Madison Avenue.
Inspector: Albert Mueller.
Judge: Louise C. Kerr.
Clerks: Eva C. Degraw, Birdie I. Blackwell.

PRECINCT NO. 16.
Polling Place: Real Estate Office, 2944 Univ. Ave..
Inspector: Maude M. Sheppard.
Judge: Emma L. Fish.
Clerks: Nina B. Kern, Allie B. Mitchell.

PRECINCT NO. 17.
Polling Place: Store, 2402 Lincoln Avenue.
Inspector: Sue Y. Ewalt.
Judge: Rose E. Porter.
Clerks: Katherine K. Lewis, Mary E. Taylor.

PRECINCT NO. 18.
Polling Place: Private Garage: 4085 Georgia St.
Inspector: Mary L. Loomis.
Judge: Marguerite Mitchell.
Clerks: Bessie C. White, Nell M. Horton.

PRECINCT NO. 19.
Polling Place: St. John's Hall, 4027 Normal Street.
Inspector: Frederick E. Chapin.
Judge: James M. Turner.
Clerks: Alice M. Lacey, Jennie E. Miller.

PRECINCT NO. 20.
Polling Place: Private Garage, 4072 Vermont St..
Inspector: Rosina M. Hertzbrun.
Judge: Mary M. Glover.
Clerks: Edith A. De Long, Ella S. Outcalt.

PRECINCT NO. 21.
Polling Place: Private Garage, 222 Lewis Street.
Inspector: Joseph S. Bachman.
Judge: Lulu E. Van Winkle.
Clerks: Gladys A. Irvin, Helen C. Ticknor.

PRECINCT NO. 22.
Polling Place: Real Estate Office, 1114 W. Lewis St..
Inspector: Iva E. Woodard.
Judge: Edward J. Jennings.
Clerks: Nettie C. Moses, Mabel A. Ayres.

PRECINCT NO. 23.
Polling Place: Private Garage, 1804 Ft. Stockton Dr..
Inspector: May D. Beery.
Judge: Cora B. Wilson.
Clerks: Mattie W. Hughes, Margaret N. Pierce.

PRECINCT NO. 24.

Polling Place: Private Garage, 2015 Ft. Stockton Dr.,
 Inspector: Ida M. Kleinsmid,
 Judge: John C. Sanders,
 Clerks: Anna E. Sherwin, Lottie H. Estey.
 PRECINCT NO. 25.

Polling Place: Private Garage, 3701 India St.,
 Inspector: Frank L. Scidmore,
 Judge: Charles B. Comstock,
 Clerks: Nancy J. Eastin, Clara M. Crowell.
 PRECINCT NO. 26.

Polling Place: Private Garage, 1036 Bush Street,
 Inspector: Edward E. Knight,
 Judge: Marguerite H. Kurtz,
 Clerks: Susie M. Woods, Pauline Barrow.
 PRECINCT NO. 27.

Polling Place: Store, Southeast Corner Goldfinch & Washington Sts.
 Inspector: Jessie M. Sanders.
 Judge: John F. Haden,
 Clerks: Charlotte I. Adams, Anna M. Wismer.
 PRECINCT NO. 28.

Polling Place: Private Garage, 3303 Second Street,
 Inspector: Frank Mertzman,
 Judge: John Novotny,
 Clerks: Katherine J. Mossholder, Alice M. Jones.
 PRECINCT NO. 29.

Polling Place: Private Garage, 3700 Third Street,
 Inspector: Charles L. Merrill,
 Judge: Minnie E. Paddis,
 Clerks: Bertha R. Draper, Marion T. Halley.
 PRECINCT NO. 30.

Polling Place: Shoe Shop, 119 W. Washington St.,
 Inspector: Mary E. Coffield,
 Judge: Rose H. Patrick,
 Clerks: Lillie E. Webster, Margaret A. Brado.
 PRECINCT NO. 31.

Polling Place: Private Garage, 3904 Third Street,
 Inspector: Laura I. Hinckley,
 Judge: Jessie M. Clough,
 Clerks: Melissa A. Elliott, Florence Hamilton.
 PRECINCT NO. 32.

Polling Place: Wolf's Garage, 3720 Fifth Street,
 Inspector: Clark A. Blodgett,
 Judge: Amalia C. Gans,
 Clerks: Nellie S. Burgster, Cora E. Hall.
 PRECINCT NO. 33.

Polling Place: Walnut Avenue Garage, 3521 Fifth Street,
 Inspector: Anna L. Taylor,
 Judge: Genevieve G. Carpenter,
 Clerks: Stella S. Simmons, Sadie B. Hyde.
 PRECINCT NO. 34.

Polling Place: Store, 821 University Avenue,
 Inspector: Charles L. Hubbs,
 Judge: Cloyd B. Smith,
 Clerks: Dorothy F. Harris, Alma Salle.
 PRECINCT NO. 35.

Polling Place: Store, 1449 University Avenue,
 Inspector: Jennie E. Heilman,
 Judge: Florence J. Wilsie,
 Clerks: Leota S. Everman, Mabel I. Horton.
 PRECINCT NO. 36.

Polling Place: Garage, 3741 Park Blvd.,
 Inspector: Sarah J. Vickery,
 Judge: Celia A. Dunham,
 Clerks: Jean B. Cooper, Elizabeth E. Whann.
 PRECINCT NO. 37.

Polling Place: Private Garage, 3574 28th Street,
 Inspector: Robert Dick,
 Judge: Hiram H. Weyant,
 Clerks: Ella W. Foote, Mary E. Hostetter.
 PRECINCT NO. 38.

Polling Place: Private Garage, 3553 30th Street,
 Inspector: Walter T. Blake,
 Judge: Edward H. Dick,
 Clerks: Edith H. Boyd, Ella S. Hartley.
 PRECINCT NO. 39.

Polling Place: Garage, 3367 Dale Street,
 Inspector: Robert C. Welwick,
 Judge: Albert B. Pine,
 Clerks: Llewella F. Heilman, Anna L. Bliss.
 PRECINCT NO. 40.

Polling Place: Private Garage, 2915 30th Street,
 Inspector: John A. Morton,
 Judge: Nellie R. Gillis,
 Clerks: May Lee Black, Ethel Kenyon.
 PRECINCT NO. 41.

Polling Place: House, 2228 30th Street,
 Inspector: Phebe F. W. Parker,
 Judge: Delle E. Artley,
 Clerks: Willemina Cavins, Elizabeth T. Jennings.
 PRECINCT NO. 42.

Polling Place: Store, 1523 30th Street,
 Inspector: Iva M. Creel,
 Judge: Jessie W. Wright,
 Clerks: Anna E. Anderson, Cora E. Christian.
 PRECINCT NO. 43.

Polling Place: Private Garage, 1522 Granada Ave.,
 Inspector: John E. Jacobs,
 Judge: E. Lois Lane,
 Clerks: Amelia M. Gurwell, Kathrine M. Phillips.

PRECINCT NO. 44.
Polling Place: Private Garage, 1445 29th St.,
Inspector: Fred T. Koyle,
Judge: Amy C. Puterbaugh,
Clerks: Jessie B. Andrews, Florence M. Young.

PRECINCT NO. 45.
Polling Place: Store, 2813 B. Street,
Inspector: Annie E. Harper,
Judge: Elsie Jewett Webster,
Clerks: Hattie M. Ziegler, Rose A. Goset.

PRECINCT NO. 46.
Polling Place: House, 2568 A Street,
Inspector: Cassius C. Pillsbury,
Judge: James O'Brien,
Clerks: Lillian G. Steffgen, Mabelle F. Garfield.

PRECINCT NO. 47.
Polling Place: Private Garage, 1120 21st Street,
Inspector: Jessie D. Westcott,
Judge: Daisy H. Geiger,
Clerks: Vida Patterson, Grace Tonkin.

PRECINCT NO. 48.
Polling Place: Storeroom, 1020 20th St.,
Inspector: Nora A. Siefert,
Judge: Mabel C. Buss,
Clerks: Alice M. Gillis, Susie F. Stephens.

PRECINCT NO. 49.
Polling Place: Storage House, 1031 14th Street,
Inspector: Louise Schmedes,
Judge: Kate Danley,
Clerks: Frank H. Mason, May A. Spileman.

PRECINCT NO. 50.
Polling Place: Garage, 1304 Broadway,
Inspector: Elizabeth W. Toler,
Judge: Louise A. Keidel,
Clerks: Katherine E. Hall, Mattie B. Smith.

PRECINCT NO. 51.
Polling Place: Private Garage, 1112 A Street,
Inspector: Barbara G. Lyall,
Judge: Harvey S. Warner,
Clerks: Lillia A. Early, Zillah A. Pricer.

PRECINCT NO. 52.
Polling Place: Store, 928 Broadway,
Inspector: Timothy C. Kilty,
Judge: John C. Hodges,
Clerks: Wilmine K. Grace, Jennie H. Ash.

PRECINCT NO. 53.
Polling Place: Real Estate Office, 1065 8th St.,
Inspector: Ward G. Carter,
Judge: Bessie E. Jennings,
Clerks: Alice M. Murray, Mary S. Berry.

PRECINCT NO. 54.
Polling Place: Private Garage, 810 Ash St.,
Inspector: Elisha B. Barstow,
Judge: Ina T. Roth,
Clerks: Flora B. Watts, Wilhelmina Schaffnet.

PRECINCT NO. 55.
Polling Place: Private Garage, 1572 9th St.,
Inspector: Gilbert S. Fox,
Judge: Ada M. Fairbrother,
Clerks: Mary F. Morse, Alice E. Mc Kie.

PRECINCT NO. 56.
Polling Place: Private Garage, 538 Cedar Street,
Inspector: James D. Smith,
Judge: Charles P. Clemmons,
Clerks: Carrie C. Perkins, Mattie E. Newell.

PRECINCT NO. 57.
Polling Place: House, 1407 2nd Street,
Inspector: Clara S. Laflin,
Judge: Georgia V. Sauer,
Clerks: Maggie L. Fulkerson, Mary E. Dowell.

PRECINCT NO. 58.
Polling Place: Store, 1617 3rd St.,
Inspector: Emma W. Conrad,
Judge: Grace H. Howell,
Clerks: Lila M. Thompson, Frances E. Dorsey.

PRECINCT NO. 59.
Polling Place: Hotel Reiss, 1432 1st St.,
Inspector: Joseph H. Francis,
Judge: Lillian D. Works,
Clerks: Ella M. Patterson, Caroline B. Holladay.

PRECINCT NO. 60.
Polling Place: Private Garage, 248 W. Fir Street,
Inspector: Rainsford W. Belding,
Judge: Ella J. Levete,
Clerks: E. Gertrude Forrest, Nelle B. Zinn.

PRECINCT NO. 61.
Polling Place: Garage, S. E. Cor. 5th & Grape Sts.,
Inspector: Mary D. Hayes,
Judge: Emma Foster,
Clerks: Edith Simmons, Dollie Bell.

PRECINCT NO. 62.
Polling Place: Private Garage, 2170 1st St.,
Inspector: James O. Bradish,
Judge: Edward W. Ellis,
Clerks: Grace W. Duryee, Isabella Guthrie.

PRECINCT NO. 63.
Polling Place: House, 2458 5th St.
Inspector: John W. Morgan.

Judge: Minnie Hall,
 Clerks: Athalinda Mills, Eva I. Devens,
 PRECINCT NO. 64.
 Polling Place: Store, 2261 1st Street,
 Inspector: Dyar C. Hazelrigg,
 Judge: Wm. E. Sterne,
 Clerks: Jessie S. Tulloch, Virginia S. Torrance.
 PRECINCT NO. 65.
 Polling Place: Private Garage, 235 Quince St.,
 Inspector: Otto M. Schmidt,
 Judge: Charles D. Rolfe,
 Clerks: Helen Carney, Elizabeth Warfield.
 PRECINCT NO. 66.
 Polling Place: Private Garage, 726 W. Kalmia St.,
 Inspector: Lue R. Middlebrook,
 Judge: Cora Pray McKenny,
 Clerks: Augusta H. Kirkpatrick, Martha K. Edwards.
 PRECINCT NO. 67.
 Polling Place: Store, N. E. Cor. Columbia & Grape Sts.,
 Inspector: Guy O. Glazier,
 Judge: Joseph L. Quest,
 Clerks: Edna H. Thieme, Cora B. Deputy.
 PRECINCT NO. 68.
 Polling Place: Store, 1652 India St.,
 Inspector: Frank B. Stillson,
 Judge: Charles F. Young,
 Clerks: Minnie P. Hardy, Fannie Nelson.
 PRECINCT NO. 69.
 Polling Place: Woulfe's Garage, 1548 India St.,
 Inspector: Lottie E. Travers,
 Judge: Joseph A. Pierro,
 Clerks: Grace A. Westland, Theresa J. Aillaud.
 PRECINCT NO. 70.
 Polling Place: Mission Garage, 1051 India St.,
 Inspector: Nelle W. Koop,
 Judge: Florence Lindsay,
 Clerks: Hilma Edwards, Annie M. Jones.
 PRECINCT NO. 71.
 Polling Place: Storeroom, 315 West E Street,
 Inspector: Chas. R. Sanwick,
 Judge: John J. Gilmore,
 Clerks: Bessie M. Lane, Alice J. Starkweather.
 PRECINCT NO. 72.
 Polling Place: Shop, 1165 State St.,
 Inspector: Blanche Graydon,
 Judge: August Michels,
 Clerks: Julia F. Hußner, Nora Callaghan.
 PRECINCT NO. 73.
 Polling Place: Store, 119 West A Street,
 Inspector: August F. Bodewig,
 Judge: Ellen A. Stevenson,
 Clerks: Marie A. Hoffner, Ida A. Stickney.
 PRECINCT NO. 74.
 Polling Place: Motor Inn Garage, 1140 2nd St.,
 Inspector: James Slorah,
 Judge: Ernest R. Brockway,
 Clerks: George W. Magwood, Sarah Slorah.
 PRECINCT NO. 75.
 Polling Place: Garage, 547 A Street,
 Inspector: Joseph E. Tucker,
 Judge: Abner M. Turner,
 Clerks: Emma M. Coats, Eugenia Turner.
 PRECINCT NO. 76.
 Polling Place: Salvation Army Hall, 936 3rd St.,
 Inspector: Robert E. Smith,
 Judge: Fred C. Foard,
 Clerks: Josephine Evers, Eleanor F. Read.
 PRECINCT NO. 77.
 Polling Place: Store, 818 3rd St.,
 Inspector: Chas. J. Britton,
 Judge: John Emmet Carr,
 Clerks: Cora F. Fisher, Eva Schook.
 PRECINCT NO. 78.
 Polling Place: Garage, 222 G Street,
 Inspector: Albert M. Goode,
 Judge: Harry W. Brolaski,
 Clerks: Josephine Gilderd, Blanche Young.
 PRECINCT NO. 79.
 Polling Place: Storeroom, 362 5th Street,
 Inspector: John W. Fridley,
 Judge: Robert Reyburn,
 Clerks: Louis P. Cothenet, Jeanne Frey.
 PRECINCT NO. 80.
 Polling Place: Commercial Hotel, 469 7th Street,
 Inspector: Chas. W. Freede,
 Judge: Robert Ballentine,
 Clerks: Fritz Heller, Pearl Goodman.
 PRECINCT NO. 81.
 Polling Place: Lyon's Implement Co., 401 G Street,
 Inspector: Henry N. Fletcher,
 Judge: Julia E. Way,
 Clerks: Samuel P. Wells, Louise Kropf.
 PRECINCT NO. 82.
 Polling Place: Store, 822 6th Street,
 Inspector: Addie Meyer,
 Judge: Mary Balkner,
 Clerks: Jennie M. Kinney, Katherine Hellwig.

PRECINCT NO. 83.
Polling Place: Book Store, 725 E Street,
Inspector: Thomas C. Baum,
Judge: Chauncey H. Payne,
Clerks: Lillian Cody, William H. Ryan.

PRECINCT NO. 84.
Polling Place: Store, 649 7th Street,
Inspector: Fred A. Schneider,
Judge: Rudolph E. Trognitz,
Clerks: Lillian G. Snyder, Della E. Crolie.

PRECINCT NO. 85.
Polling Place: Store, 956 10th Street,
Inspector: George H. Carr,
Judge: John C. Simms,
Clerks: Millie Chandler, Clara O. Hudson.

PRECINCT NO. 86.
Polling Place: W. C. T. U. Annex, rear 852 12th St.,
Inspector: Daniel W. Craig,
Judge: Ezekiel Barnes,
Clerks: Alice R. Hagaman, Ella A. Morse.

PRECINCT NO. 87.
Polling Place: Private Garage, S. W. Cor. 10th & F sts.,
Inspector: Edward B. Howley,
Judge: James A. Bailey,
Clerks: Anna McKinney, Maribel P. Joyce.

PRECINCT NO. 88.
Polling Place: House, 608 14th St.,
Inspector: Louis O. Calvin,
Judge: Lillie E. Overing,
Clerks: Helen Krause, Frances Bunce.

PRECINCT NO. 89.
Polling Place: County Garage, 1460 F Street,
Inspector: Harry C. Arnold,
Judge: Wilbur E. Shaffer,
Clerks: Della M. Tibbetts, Frank C. Norris.

PRECINCT NO. 90.
Polling Place: Plumbing Office, 737 18th Street,
Inspector: Clara A. Agard,
Judge: Martha E. Donnell,
Clerks: Margaret Byars, Neil R. Bolling.

PRECINCT NO. 91.
Polling Place: Private Garage, 835 21st Street,
Inspector: James C. Bussell,
Judge: John D. Allen,
Clerks: Louise H. Craig, Ida E. Benoit.

PRECINCT NO. 92.
Polling Place: Private Garage, 929 23rd Street,
Inspector: Frank G. Mitchell,
Judge: George P. Leonard,
Clerks: Jennie Staples, Mattye E. Macnider.

PRECINCT NO. 93.
Polling Place: Private Garage, 2621 G Street,
Inspector: Laura K. Flagg,
Judge: Orris Hunt,
Clerks: Alice P. Young, Joseph Mc Collum.

PRECINCT NO. 94.
Polling Place: House, 3090 F Street,
Inspector: Horace E. Gillespie,
Judge: May E. Creelman,
Clerks: Nettie C. Bellon, Ethel Wright.

PRECINCT NO. 95.
Polling Place: Hall, 3302 Imperial Avenue,
Inspector: Florence Burke,
Judge: Margaret Peppin,
Clerks: Ona E. Hendrick, Dora F. Macy.

PRECINCT NO. 96.
Polling Place: Shoe Shop, 3020 Imperial Avenue,
Inspector: Robert H. Graham,
Judge: Gertrude S. Pike,
Clerks: Faith G. Farr, Hattie L. La Porte.

PRECINCT NO. 97.
Polling Place: Garage, 2980 Imperial Avenue,
Inspector: Christian Milligan,
Judge: Marie L. Johnston,
Clerks: Grace E. Whitney, Stella Hughey.

PRECINCT NO. 98.
Polling Place: Private Garage, 2694 J Street,
Inspector: John W. Swenson,
Judge: Annie H. Milligan,
Clerks: Edith M. Thomas, Nellie L. Mullen.

PRECINCT NO. 99.
Polling Place: Wide Awake Club House, 2577 Imperial Avenue,
Inspector: Lena I. Baines,
Judge: Minnie L. Gainder,
Clerks: Helen M. Blake, Jennie Doty.

PRECINCT NO. 100.
Polling Place: Store, 38 25th Street,
Inspector: Blanche Aughe,
Judge: Eleanor R. Turner,
Clerks: Alma C. Read, Alice Donnelly.

PRECINCT NO. 101.
Polling Place: Private Garage, 331 21st Street,
Inspector: James P. Cadman,
Judge: Hester R. Springer,
Clerks: Louise E. Beck, Annie W. Johnston.

PRECINCT NO. 102.
Polling Place: Private Garage, 402 20th Street,

Inspector: Dean Selwyn,
 Judge: Lulu Hasty,
 Clerks: Martha C. Henderson, Mabel F. Green.
 PRECINCT NO. 103.
 Polling Place: Private Garage, 2025 L. Street,
 Inspector: Bowers L. Rose,
 Judge: Emma E. Stannard,
 Clerks: Savilla Ahlgren, Lizzie J. Lonigan.
 PRECINCT NO. 104.
 Polling Place: Barber Shop, 1528 K Street,
 Inspector: Catherine A. Donnelly,
 Judge: Laurence W. Harrison,
 Clerks: Jessie C. Gorham, Frank J. Brendle.
 PRECINCT NO. 105.
 Polling Place: Bay View Hotel, N. E. Cor. 12th & I Sts.,
 Inspector: Jabez B. Collins,
 Judge: Henry Lohmann,
 Clerks:- Gustine A. Roy, Rose H. Norton.
 PRECINCT NO. 106.
 Polling Place: Store, 543 9th Street,
 Inspector: John Schrimpl,
 Judge: Charles H. Cousins,
 Clerks: Claudia M. Patton, Mary E. Williams.
 PRECINCT NO. 107.
 Polling Place: Industrial School, 1809 National Ave.,
 Inspector: Charles L. Shaw,
 Judge: Inez C. Ratcliff,
 Clerks: Della M. Comstock, Isabel P. Martini.
 PRECINCT NO. 108.
 Polling Place: Plumbing Office, 1755 Kearney Ave.,
 Inspector: Agnes H. Johnstone,
 Judge: Ethel Gustafson,
 Clerks: Florence R. Fritz, Julia Diebert.
 PRECINCT NO. 109.
 Polling Place: House, 2034 Kearney Ave.,
 Inspector: Walter B. Johnson,
 Judge: Rosalie A. De Lano,
 Clerks: Frances W. Griebnow, Frankie B. Sprague.
 PRECINCT NO. 110.
 Polling Place: House, Rear 2037 Woolman Ave.,
 Inspector: Helen A. Carson,
 Judge: Susan I. Yeargin,
 Clerks: Louisa M. Fox, Emma E. Shattuck.
 PRECINCT NO. 111.
 Polling Place: Hall, Sampson St. & Harrison Ave.,
 Inspector: Arthur G. Stacy,
 Judge: Edna E. Adams,
 Clerks: Mary C. Pidgeon, Gladys E. Schenck.
 PRECINCT NO. 112.
 Polling Place: Store, 2638 Marcey Avenue,
 Inspector: Omer C. Smith,
 Judge: William H. Hannaford,
 Clerks: Cora M. Watson, Rose A. Woods.
 PRECINCT NO. 113.
 Polling Place: Store, 2215 Logan Ave.,
 Inspector: Katherine M. Hughes,
 Judge: Olive L. Crawford,
 Clerks: Asenath J. Tucker, Jessica M. Forward.
 PRECINCT NO. 114.
 Polling Place: House, 2730 Newton Ave.,
 Inspector: Ralph S. Gloor,
 Judge: Harriet S. Ward,
 Clerks: Helen E. Dobson, S. Gertrude Galloway.
 PRECINCT NO. 115.
 Polling Place: House, 3086 Main Street,
 Inspector: Rebecca E. Dolson,
 Judge: Hester S. Turner,
 Clerks: Ada M. Huey, Willella W. Waite.
 PRECINCT NO. 116.
 Polling Place: House, 2976 National Ave.,
 Inspector: Rezilia W. Thing,
 Judge: Ollie Jurgens,
 Clerks: Elizabeth J. Antink, Isabella S. Milner.
 PRECINCT NO. 117.
 Polling Place: House, 2952 Woolman Ave.,
 Inspector: Alexander Potter,
 Judge: Hettie L. Forbes,
 Clerks: Kate A. Judd, May F. Melvin.
 PRECINCT NO. 118.
 Polling Place: House, 2937 Clay Avenue,
 Inspector: Edgar C. Tinker,
 Judge: Lola B. Wright,
 Clerks: Nannetta Hooten, Mary A. Cassin.
 PRECINCT NO. 119.
 Polling Place: House, 3445 Woolman Ave.,
 Inspector: Eliza Lockwood,
 Judge: Ida M. Ireland,
 Clerks: Cora A. Austin, Bess R. Weckerly.
 PRECINCT NO. 120.
 Polling Place: Office, 39th Street & Imperial Ave.,
 Inspector: Lucius N. Brown,
 Judge: Martha L. Partridge,
 Clerks: Lillian Cole, Mary F. E. Bowen.
 PRECINCT NO. 121.
 Polling Place: Switzer's Private Garage, 3954 Epsilon Street,
 Inspector: Simon W. Switzer,
 Judge: John L. Olmsted,
 Clerks: Kathryn Howard, Anna Park.

PRECINCT NO. 122.

Polling Place: Post Office Building, Encanto,
 Inspector: Margaret A. Yeckley,
 Judge: Bruce R. Stannard,
 Clerks: Nannie L. Bentley, Nettie A. Fryatt.

The City Clerk of The City of San Diego is hereby directed to procure and have printed the requisite number of ballots and sample ballots and other printed matter, and to procure whatever supplies may be necessary for use in said Primary Election.

And said City Clerk is further hereby directed to cause this resolution to be published once in the official newspaper of said City, to-wit: The Evening Tribune.

Passed and adopted by the said Common Council of the said City of San Diego, California, this 14th day of February, 1921, by the following vote, to-wit: Ayes--Councilmen Heilbron, Held, Stewart, Weitzel and Bruschi. Nones--None. Absent--None.

Harry K. Weitzel,

President Pro Tempore of the Common Council of the City of San Diego, California.

I HEREBY CERTIFY that the above and foregoing Resolution was passed by the Common Council of the said City of San Diego, at the time and by the vote, above stated.

Allen H. Wright,

City Clerk of the City of San Diego, California, and Ex-officio Clerk of the Common Council of the City of San Diego.

(SEAL)

By Y. A. Jacques, Deputy.

R E S O L U T I O N N O . 2 6 2 0 6 .

A RESOLUTION PROCLAIMING A GENERAL ELECTION, AND SUBMITTING CERTAIN CHARTER AMENDMENTS TO THE ELECTORS OF THE CITY OF SAN DIEGO, CALIFORNIA.

BE IT RESOLVED By the Common Council of The City of San Diego, as follows:

In pursuance of the authority vested in the Common Council of The City of San Diego, California:

PROCLAMATION IS HEREBY MADE that on Tuesday, the 5th day of April, 1921, a General Election will be held in The City of San Diego, California, for the election of candidates for the following named municipal offices to be filled in said City, to-wit:

For Mayor,

One to be elected;

For City Treasurer,

One to be elected;

For Members of the Common Council (full term),

Three to be elected;

For Member of the Common Council (unexpired term),

One to be elected;

For Members of the Board of Education (full term),

Three to be elected;

For Member of the Board of Education (unexpired term),

One to be elected.

AND BE IT FURTHER RESOLVED By the Common Council of The City of San Diego, as follows:

That in accordance with the provisions of Resolution No. 26203, passed and adopted in pursuance of the provisions of Section 8 of Article XI of the Constitution of the State of California, proposing certain amendments to the Charter of said The City of San Diego, and also in accordance with the provisions of Resolution No. 26204 proclaiming and fixing the date of the election upon the said proposed amendments, there is hereby submitted to the qualified electors of said City, to be voted upon at the time of holding said general election, and being the 5th day of April, 1921, each of the following propositions of the Common Council to amend the present Charter of said City, to-wit:

PROPOSITION I.

Amend Chapter II, Article II of the City Charter, by adding a new section thereto, to be known and numbered as Section 2, which said section shall read as follows:

"Section 2. The City of San Diego, in addition to any of the powers now held by or that may hereafter be granted to it under the Constitution or laws of this state, shall have the right and power to make and enforce all laws and regulations in respect to municipal affairs, subject only to the restrictions and limitations provided in this charter; provided, however, that nothing herein shall be construed to prevent or restrict the City from exercising or consenting to, and the City is hereby authorized to exercise any and all rights, powers and privileges heretofore or hereafter granted or prescribed by general laws of the state."

This proposition is designated on the ballot hereinafter described as "Proposition I. Amend Chapter II, Article II of the City Charter by adding a new section thereto, to be known and numbered as Section 2. This amendment authorizes the City to make and enforce all laws and regulations in respect to municipal affairs, subject to the limitations of the charter; provided that the City is authorized to exercise any of the rights, powers and privileges granted or prescribed by general laws of the state."

PROPOSITION II.

Amend Chapter II, Article VI of the City Charter, by adding thereto a new section, to be known and numbered as Section 13-1/2, which said section shall read as follows:

"Section 13-1/2. In all matters relating to the acquisition, construction or completion of any municipal improvement provided for in Sections 12 and 13 of this Chapter, the provisions of the general law of the State of California in force at the time shall govern and control."

This proposition is designated on the ballot hereinafter described as "Proposition II. Amend Chapter II, Article VI of the City Charter by adding thereto a new section, to be known and numbered as Section 13-1/2. This amendment incorporates as part of the City Charter the general law of the State authorizing municipalities to incur a bonded indebtedness."

PROPOSITION III.

Amend Section 16 of Article X of the City Charter, so as to read as follows:

"Section 16. Unless otherwise provided by law or this Charter any officer, board or department authorized to appoint any deputy, clerk, assistant or employee shall have the right to remove any person so appointed, and in case of such removal shall give written notice thereof, stating the cause to the person removed, and shall immediately notify the Civil Service Commission of his action and the reasons therefor.

Unless removed for an offense involving moral turpitude, infamous crime or violation of his oath of office, such employee shall have the right, within five days from the date of his removal, to apply to the Civil Service Commission for a public hearing. The Commission is hereby authorized, after such public hearing, to remove the name of such discharged employee from the Classified Service, or to reinstate such employee on the Classified List. In no case, however, shall said discharged employee be re-employed in the department from which he was discharged without the consent of the head of such department."

This proposition is designated on the ballot hereinafter described as "Proposition III.

Amend Section 16 of Article X of the City Charter. This amendment provides that any officer, board or department having authority to employ any deputy, clerk, assistant or employee shall have the right to remove such person so appointed, and in case of removal shall give written notice thereof stating the cause to the person removed. The amendment also provides for hearing before the Civil Service Commission, which is authorized to either dismiss the employee or to reinstate him on the eligible list. The amendment further provides that in no case shall said discharged employee be reemployed in the department from which he was discharged, without the consent of the head of such department."

In addition to the directions to voters which the General Law of the State requires to be printed on the ballot, it shall also contain the following directions to the voter:

"If you desire to ratify any proposition contained herein for the amendment of the Charter of The City of San Diego, stamp a cross (X) in the voting square at the right of and opposite the word 'Yes', which is in the square at the right of such proposition.

"If you desire not to ratify any proposition contained herein for the amendment of the Charter of said City, stamp a cross (X) in the voting square at the right of and opposite the word 'No,' which is in the square at the right of such proposition."

In respects not provided for in this resolution the ballot to be used at said election, as to its form, shall conform to the provisions of the General Law of the State touching municipal elections in such municipalities as is The City of San Diego. Such ballot shall be printed so as to state each of the propositions for the amendment of the Charter of The City of San Diego in the manner and form following:

| | | | |
|---|-------|---|---|
| : PROPOSITION I. Amend Chapter II, Article II | : | : | : |
| : of the City Charter by adding a new section | : YES | : | : |
| : thereto, to be known and numbered as Section | : | : | : |
| : 2. This amendment authorizes the City to | : | : | : |
| : make and enforce all laws and regulations in | : | : | : |
| : respect to municipal affairs, subject to the | : | : | : |
| : limitations of the Charter; provided that | : | : | : |
| : the City is authorized to exercise any of | : NO | : | : |
| : the rights, powers and privileges granted or | : | : | : |
| : prescribed by general laws of the state. | : | : | : |
| : PROPOSITION II. Amend Chapter II, Article VI | : YES | : | : |
| : of the City Charter by adding thereto a new | : | : | : |
| : section, to be known and numbered as Section | : | : | : |
| : 13-1/2. This amendment incorporates as part | : | : | : |
| : of the City Charter the general law of the | : | : | : |
| : State authorizing municipalities to incur a | : NO | : | : |
| : bonded indebtedness. | : | : | : |
| : PROPOSITION III. Amend Section 16 of Article | : | : | : |
| : X of the City Charter. This amendment pro- | : | : | : |
| : vides that any officer, board or department | : YES | : | : |
| : having authority to employ any deputy, clerk | : | : | : |
| : assistant or employee shall have the right to | : | : | : |
| : remove such person so appointed, and in case | : | : | : |
| : of removal shall give written notice thereof | : | : | : |
| : stating the cause to the person removed. The | : | : | : |
| : amendment also provides for hearing before | : | : | : |
| : the Civil Service Commission, which is au- | : | : | : |
| : thorized to either dismiss the employee or | : | : | : |
| : to reinstate him on the eligible list. The | : | : | : |
| : amendment further provides that in no case | : | : | : |
| : shall said discharged employee be re-employed | : NO | : | : |
| : in the department from which he was dis- | : | : | : |
| : charged, without the consent of the head of | : | : | : |
| : such department. | : | : | : |

Electors voting at said election shall indicate their choice on any proposition to amend the Charter of The City of San Diego by stamping a cross (X) in the voting square at the right of the word "Yes," or in the voting square at the right of the word "No." If an elector shall have stamped a cross (X) in the voting square after the said printed word "Yes," his vote shall be counted in favor of the proposition at the left of said word and square; and if an elector shall have stamped a cross (X) in the voting square after the said printed "No," his vote shall be counted against said proposition.

For the purpose of said election, the election precincts in said City are hereby designated and bounded and defined as in that certain ordinance of The City of San Diego, No. 6724, and entitled, "An Ordinance subdividing The City of San Diego, California, into one hundred twenty-two election precincts, and defining the boundaries thereof," approved August 24, 1916, as amended by Ordinance No. 7910 of the ordinances of said City, entitled, "An Ordinance amending Ordinance No. 6724 of the ordinances of The City of San Diego, California, entitled, 'An Ordinance subdividing The City of San Diego, California, into one hundred twenty-two election precincts, and defining the boundaries thereof,' and approved on the 24th day of August, 1916, by amending Sections 22, 23, 37, 38, 39, 115, 116 and 121 thereof," approved December 29, 1919.

The polling places and officers of said election in said precincts are as follows:

| | |
|-----------------|--|
| PRECINCT NO. 1. | |
| Polling Place: | Leach's Store, Sorrento. |
| Inspector: | Ellen M. Butler, |
| Judge: | Daniel A. Baker, |
| Clerks: | Mary J. Leach, Nellie A. Mills. |
| PRECINCT NO. 2. | |
| Polling Place: | Chamber of Commerce, 7923 Girard Street, La Jolla, |
| Inspector: | Henry L. Hier, |
| Judge: | Marguerite B. Rose, |
| Clerks: | Eugenia J. Barnard, Ida H. Specht. |
| PRECINCT NO. 3. | |
| Polling Place: | Real Estate Office, 7816 Girard Street, La Jolla, |
| Inspector: | Joseph F. Caylor, |
| Judge: | J. Benneville Rhoads, |
| Clerks: | Helen Menley, Anna Dohl. |
| PRECINCT NO. 4. | |
| Polling Place: | Ladies' Club House, Pacific Beach, |
| Inspector: | John W. Miller, |

Judge: Robert B. Howe,
 Clerks: Kate C. Woodman, Lenore A. Gillrup.
 PRECINCT NO. 5.
 Polling Place: Store, 4995 Valtaire Street, Ocean Beach,
 Inspector: Mabel P. Shepherd,
 Judge: Emma E. Rankin,
 Clerks: Lizzie L. Crosby, Martha J. Plummer.
 PRECINCT NO. 6.
 Polling Place: Store, 5015 Newport Avenue, Ocean Beach,
 Inspector: Albert J. Allen,
 Judge: Katherine Steffens,
 Clerks: Rolla E. Brown, Haysie W. McLoon.
 PRECINCT NO. 7.
 Polling Place: Assembly Hall, Roseville,
 Inspector: John Davidson,
 Judge: Susan M. Harter,
 Clerks: Lena B. Sears, May Hume.
 PRECINCT NO. 8.
 Polling Place: Garage, 3104 Freeman Street, Loma Portal,
 Inspector: Reuben M. Coffin,
 Judge: Adam M. Kern,
 Clerks: Rose A. Booker, Flora I. Allen.
 PRECINCT NO. 9.
 Polling Place: Whalley Building, Old Town,
 Inspector: Thomas N. Hayden,
 Judge: Walter R. Groff,
 Clerks: Mary M. Hughes, Katherine M. Melger.
 PRECINCT NO. 10.
 Polling Place: Bond's Private Garage, Mission Valley,
 Inspector: Lillian Bond,
 Judge: Eliza Clark,
 Clerks: Agnes M. Allen, Ella E. Reed.
 PRECINCT NO. 11.
 Polling Place: Store, 4586 Park Boulevard,
 Inspector: John W. Mott,
 Judge: Ira J. Gray,
 Clerks: Pinckney Cone, Mina W. Allender.
 PRECINCT NO. 12.
 Polling Place: Private Garage; 1404 Meade Avenue,
 Inspector: Gail H. Winnek,
 Judge: Maude I. Cross,
 Clerks: Fannie W. Clarke, Pauline Schiferle.
 PRECINCT NO. 13.
 Polling Place: Private Garage, 4344 Georgia Street,
 Inspector: Lindsey Stanfield,
 Judge: Martha R. Lyons,
 Clerks: Grace C. Smith, Margaret Jenkins.
 PRECINCT NO. 14.
 Polling Place: Private Garage, 4647 Hamilton Street,
 Inspector: Etta D. Thompson,
 Judge: Charles Riebel,
 Clerks: Anna M. Dunning, Vera Kidd.
 PRECINCT NO. 15.
 Polling Place: House, 2822 Madison Avenue,
 Inspector: Albert S. Stimson,
 Judge: Anna Schrader,
 Clerks: Bertha Cooley, Birdie I. Blackwell.
 PRECINCT NO. 16.
 Polling Place: Real Estate Office, 2944 University Avenue,
 Inspector: Maude M. Sheppard,
 Judge: Emma L. Fish,
 Clerks: E. Caroline Phelps, Mary J. Nesbitt.
 PRECINCT NO. 17.
 Polling Place: Store, 2402 Lincoln Avenue,
 Inspector: Sue Y. Ewalt,
 Judge: Rose E. Porter,
 Clerks: Katherine K. Lewis, Edith E. May.
 PRECINCT NO. 18.
 Polling Place: Private Garage, 4085 Georgia Street,
 Inspector: Mary L. Loomis,
 Judge: Marguerite Mitchell,
 Clerks: Margaret F. Clark, Nell M. Horton.
 PRECINCT NO. 19.
 Polling Place: St. John's Hall, 4027 Normal Street,
 Inspector: Frederick E. Chapin,
 Judge: James M. Turner,
 Clerks: Clara M. Shew, Clara R. Young.
 PRECINCT NO. 20.
 Polling Place: Private Garage, 4072 Vermont Street,
 Inspector: Rosina M. Hertzbrun,
 Judge: Mary M. Clover,
 Clerks: Edith A. DeLong, Helen E. Wolf.
 PRECINCT NO. 21.
 Polling Place: Private Garage, 222 Lewis Street,
 Inspector: Joseph S. Bachman,
 Judge: Lulu E. Van Winkle,
 Clerks: Gladys A. Irvin, Helen C. Ticknor.
 PRECINCT NO. 22.
 Polling Place: Real Estate Office, 1114 W. Lewis Street,
 Inspector: Iva E. Woodard,
 Judge: Edward J. Jennings,
 Clerks: Nettie C. Moses, Mabel A. Ayres.
 PRECINCT NO. 23.
 Polling Place: Private Garage, 1804 Ft. Stockton Drive,
 Inspector: May D. Beery,
 Judge: Cora B. Wilson,
 Clerks: Mattie W. Hughes, Margaret N. Pierce.
 PRECINCT NO. 24.

Polling Place: Private Garage, 2015 Ft. Stockton Drive,
 Inspector: Ida M. Kleinsmid,
 Judge: John C. Sanders,
 Clerks: Anna E. Sherwin, Keo Kelly.
 PRECINCT NO. 25.

Polling Place: Private Garage, 3701 India Street,
 Inspector: Frank L. Scidmore,
 Judge: Charles B. Comstock,
 Clerks: Mary E. Harsha, Clara M. Crowell.
 PRECINCT NO. 26.

Polling Place: Private Garage, 1036 Bush Street,
 Inspector: William T. Straw,
 Judge: Marguerite H. Kurtz,
 Clerks: Grace D. Kleinsmith, Anna C. Fischer.
 PRECINCT NO. 27.

Polling Place: Store, Southeast corner of Goldfinch and Washington Sts.
 Inspector: Jessie M. Sanders,
 Judge: John F. Haden,
 Clerks: Hazel Fern Howard, Mary Emma Christian.
 PRECINCT NO. 28.

Polling Place: Private Garage, 3303 Second Street,
 Inspector: Frank Mertzman,
 Judge: John Novotny,
 Clerks: Katherine J. Mossholder, Fannie G. Otis.
 PRECINCT NO. 29.

Polling Place: Private Garage, 3700 Third Street,
 Inspector: Charles L. Merrill,
 Judge: Minnie E. Faddis,
 Clerks: Bertha R. Draper, Jessie H. Disbrow.
 PRECINCT NO. 30.

Polling Place: Shoe Shop, 119 West Washington Street,
 Inspector: Mary E. Coffield,
 Judge: Rose H. Patrick,
 Clerks: Effie B. Johnson, Maybell H. Baker.
 PRECINCT NO. 31.

Polling Place: Private Garage, 3904 Third Street,
 Inspector: Laura I. Hinckley,
 Judge: Jessie M. Clough,
 Clerks: Melissa A. Elliott, Nannie H. Woods.
 PRECINCT NO. 32.

Polling Place: Wolf's Garage, 3720 Fifth Street,
 Inspector: Clark A. Blodgett,
 Judge: Amalia C. Gans,
 Clerks: Nellie S. Burgster, Cora E. Hall.
 PRECINCT NO. 33.

Polling Place: Walnut Avenue Garage, 3521 Fifth Street,
 Inspector: Anna L. Taylor,
 Judge: Genevieve G. Carpenter,
 Clerks: Stella S. Simmons, Julia B. Smith.
 PRECINCT NO. 34.

Polling Place: Store, 821 University Avenue,
 Inspector: Charles L. Hubbs,
 Judge: Cloyd B. Smith,
 Clerks: Mame M. Brogle, Louise Gette.
 PRECINCT NO. 35.

Polling Place: Store, 1449 University Avenue,
 Inspector: Jennie E. Heilman,
 Judge: Mabel I. Horton,
 Clerks: Mary S. Mc Clure, Etty L. Leach.
 PRECINCT NO. 36.

Polling Place: Garage, 3741 Park Boulevard,
 Inspector: Sarah J. Vickery,
 Judge: Louis O. Mix,
 Clerks: Daisy M. Thomas, Emma S. Tombaugh.
 PRECINCT NO. 37.

Polling Place: Private Garage, 3574 28th Street,
 Inspector: Robert Dick,
 Judge: Hiram H. Weyant,
 Clerks: Ella W. Foote, Charlotte D. Dehm.
 PRECINCT NO. 38.

Polling Place: Private Garage, 3553 30th Street,
 Inspector: Walter T. Blake,
 Judge: Edward H. Dick,
 Clerks: Edith H. Boyd, Ella S. Hartley.
 PRECINCT NO. 39.

Polling Place: Garage, 3367 Dale Street,
 Inspector: Robert C. Walwick,
 Judge: William P. Marshall,
 Clerks: Llewella F. Heilman, Elizabeth F. Walker.
 PRECINCT NO. 40.

Polling Place: Private Garage, 2915 30th Street,
 Inspector: John A. Morton,
 Judge: Nellie R. Gillis,
 Clerks: Ruth A. Hoagland, Martha I. Wood.
 PRECINCT NO. 41.

Polling Place: House, 2228 30th Street,
 Inspector: Phebe F. W. Parker,
 Judge: Delle E. Artley,
 Clerks: Willemina Cavins, Mary T. Brown.
 PRECINCT NO. 42.

Polling Place: Store, 1523 30th Street,
 Inspector: Iva M. Creel,
 Judge: Jessie W. Wright,
 Clerks: Anna E. Anderson, Charlotte Hickey.
 PRECINCT NO. 43.

Polling Place: Private Garage, 1522 Granada Avenue,
 Inspector: John E. Jacobs,
 Judge: E. Lois Lane,
 Clerks: Amelia M. Gurwell, Ella L. Kelly.

Polling Place: Private Garage, 1445 29th Street,
 Inspector: Fred T. Koyle,
 Judge: Amy C. Puterbaugh,
 Clerks: Jessie B. Andrews, Delia C. Daily.
 PRECINCT NO. 45.
 Polling Place: Store, 2813 B Street,
 Inspector: Elliott D. Johnston,
 Judge: Elsie Jewett Webster,
 Clerks: Martha E. Mellefonte, Minnie M. Brunt.
 PRECINCT NO. 46.
 Polling Place: House, 2568 A Street,
 Inspector: Cassius C. Pillsbury,
 Judge: James O'Brien,
 Clerks: Lillian G. Steffgen, Mabelle F. Garfield.
 PRECINCT NO. 47.
 Polling Place: Private Garage, 1120 21st Street,
 Inspector: Jessie D. Westcott,
 Judge: Anne E. Miller,
 Clerks: Vida Patterson, Frances E. Lahmer.
 PRECINCT NO. 48.
 Polling Place: Store Room, 1020 20th Street,
 Inspector: Anna L. Brown,
 Judge: Mabel C. Buss,
 Clerks: Alice M. Gillis, Susie F. Stephens.
 PRECINCT NO. 49.
 Polling Place: Storage House, 1031 14th Street,
 Inspector: Louise Schmedes,
 Judge: Henry H. Wells,
 Clerks: Frank H. Mason, Beatrice M. Harkens.
 PRECINCT NO. 50.
 Polling Place: Garage, 1304 Broadway,
 Inspector: Louise A. Kaidel,
 Judge: Edna L. Taylor,
 Clerks: Lida Knefler, Beryl M. Manyon.
 PRECINCT NO. 51.
 Polling Place: Private Garage, 1112 A Street,
 Inspector: Barbara G. Lyall,
 Judge: Harvey S. Warner,
 Clerks: Lillia A. Early, Sophia B. Kent.
 PRECINCT NO. 52.
 Polling Place: Store, 928 Broadway,
 Inspector: Miles G. Cobb,
 Judge: Susan F. Drury,
 Clerks: Wilmine K. Grace, Catherine S. Atchison.
 PRECINCT NO. 53.
 Polling Place: Real Estate Office, 1065 8th Street,
 Inspector: Ward G. Carter,
 Judge: Bessie E. Jennings,
 Clerks: Alice M. Murray, Mary S. Berry.
 PRECINCT NO. 54.
 Polling Place: Private Garage, 810 Ash Street,
 Inspector: Elisha B. Berstow,
 Judge: Ina T. Roth,
 Clerks: Flora B. Watts, Wilhelmina Schaffnet.
 PRECINCT NO. 55.
 Polling Place: Private Garage, 1572 9th Street,
 Inspector: Peter Bogue,
 Judge: Ada M. Fairbrother,
 Clerks: Alice E. McKie, Mary F. Morse.
 PRECINCT NO. 56.
 Polling Place: Private Garage, 538 Cedar Street,
 Inspector: James D. Smith,
 Judge: Charles P. Clemmons,
 Clerks: Louise Verlaque, Mattie E. Newell.
 PRECINCT NO. 57.
 Polling Place: House, 1407 2nd Street,
 Inspector: Clara S. Lafflin,
 Judge: Georgia V. Sauer,
 Clerks: Annie P. Clark, Mary E. Dowell.
 PRECINCT NO. 58.
 Polling Place: Store, 1617 Third Street,
 Inspector: Lila M. Thompson,
 Judge: Grace H. Howell,
 Clerks: Alice M. Davis, Josephine T. Crosby.
 PRECINCT NO. 59.
 Polling Place: Hotel Reiss, 1432 First Street,
 Inspector: Joseph H. Francis,
 Judge: Lillian D. Works,
 Clerks: Mabel McDonald, Clara E. Bentzel.
 PRECINCT NO. 60.
 Polling Place: Private Garage, 248 W. Fir Street,
 Inspector: Rainsford W. Belding,
 Judge: Henry Bower,
 Clerks: Emma J. Madson, Ida Dunn.
 PRECINCT NO. 61.
 Polling Place: Garage, Southeast Corner of Fifth and Grape Streets,
 Inspector: Mary D. Hayes,
 Judge: Emma Foster,
 Clerks: Dollie Bell, Edith Simmons.
 PRECINCT NO. 62.
 Polling Place: Private Garage, 2170 1st Street,
 Inspector: M. Clay Kennedy,
 Judge: Theodore Howard Smith,
 Clerks: Grace W. Duryea, Isabella Guthrie.
 PRECINCT NO. 63.
 Polling Place: House, 2458 5th Street,
 Inspector: Minnie Hall,

Judge: Reuben Snyder,
 Clerks: Mabel Hasbrouck, Eva I. Devens.
 PRECINCT NO. 64.
 Polling Place: Store, 2261 1st Street,
 Inspector: Dyar C. Hazelrigg,
 Judge: Hermine A. Richards,
 Clerks: Jessie S. Tulloch, Virginia S. Torrance.
 PRECINCT NO. 65.
 Polling Place: Private Garage, 235 Quince Street,
 Inspector: Elizabeth Warfield,
 Judge: Charles D. Rolfe,
 Clerks: Blanche E. Lancaster, Celia Schiller.
 PRECINCT NO. 66.
 Polling Place: Private Garage, 726 W. Kalmia Street,
 Inspector: Lue R. Middlebrook,
 Judge: Genevieve L. Walters,
 Clerks: Annette M. Clarke, Viola H. McKern.
 PRECINCT NO. 67.
 Polling Place: Store, N. E. Corner of Columbia and Grape Streets,
 Inspector: Guy O. Glazier,
 Judge: Irenseus W. Rayburn,
 Clerks: Cora B. Deputy, Edna H. Thieme.
 PRECINCT NO. 68.
 Polling Place: Store, 1652 India Street,
 Inspector: Frank B. Stillson,
 Judge: Charles F. Young,
 Clerks: Minnie P. Hardy, Fannie Nelson.
 PRECINCT NO. 69.
 Polling Place: Woulfe's Garage, 1548 India Street,
 Inspector: Lottie E. Travers,
 Judge: Joseph A. Pierro,
 Clerks: Grace A. Westland, Louise Ghio.
 PRECINCT NO. 70.
 Polling Place: Missioning Garage, 1051 India Street,
 Inspector: Nelle W. Koop,
 Judge: Florence Lindsay,
 Clerks: Hilma Edwards, Dora L. Cole.
 PRECINCT NO. 71.
 Polling Place: Storeroom, 315 West E Street,
 Inspector: Chas. R. Sanwick,
 Judge: John J. Gilmore,
 Clerks: Mary Warfield, Fannie M. Hale.
 PRECINCT NO. 72.
 Polling Place: Shop, 1165 State Street,
 Inspector: Blanche Graydon,
 Judge: Bella A. Cobb,
 Clerks: Nicholas D. Bragaw, Julia F. Hudner.
 PRECINCT NO. 73.
 Polling Place: Store, 119 West A Street,
 Inspector: August F. Bodewig,
 Judge: George Skelton,
 Clerks: Marie A. Hoffner, Ellen A. Stevenson.
 PRECINCT NO. 74.
 Polling Place: Motor Inn Garage, 1140 2nd Street,
 Inspector: James Slorah,
 Judge: Ernest R. Brockway,
 Clerks: George W. Magwood, Sarah Slorah.
 PRECINCT NO. 75.
 Polling Place: Garage, 547 A Street,
 Inspector: Joseph E. Tucker,
 Judge: Abner M. Turner,
 Clerks: Emma M. Coats, Eugenia Turner.
 PRECINCT NO. 76.
 Polling Place: Salvation Army Hall, 936 3rd Street,
 Inspector: Robert E. Smith,
 Judge: Fred C. Foard,
 Clerks: Josephine Evers, Eleanor F. Read.
 PRECINCT NO. 77.
 Polling Place: Store, 818 3rd Street,
 Inspector: Chas. J. Britton,
 Judge: Robert W. Clark,
 Clerks: Cora F. Fisher, Eva Schock.
 PRECINCT NO. 78.
 Polling Place: Garage, 222 G Street,
 Inspector: Albert M. Goode,
 Judge: Harry W. Brolaski,
 Clerks: Josephine Gildard, Lolia A. Jones.
 PRECINCT NO. 79.
 Polling Place: Storeroom, 362 5th Street,
 Inspector: John W. Fridley,
 Judge: Robert Reyburn,
 Clerks: Louis P. Cothenet, Jeanne Frey.
 PRECINCT NO. 80.
 Polling Place: Commercial Hotel, 469 7th Street,
 Inspector: Chas. W. Freede,
 Judge: Abner J. Lewis,
 Clerks: Fritz Heller, Pearl Goodman.
 PRECINCT NO. 81.
 Polling Place: Lyon's Implement Co., 401 G Street,
 Inspector: Henry N. Fletcher,
 Judge: Rilla B. Chenoweth,
 Clerks: Charles Hoffman, Mary I. Parks.
 PRECINCT NO. 82.
 Polling Place: Store, 822 6th Street,
 Inspector: Addie Meyer,
 Judge: Mary Balkner,
 Clerks: Jennie M. Kinney, Katherine Hellwig.

Polling Place: PRECINCT NO. 83.
 Inspector: Book Store, 725 E Street,
 Judge: Thomas C. Baum,
 Clerks: Chauncey H. Payne,
 Lillian Cody, William H. Ryan.

Polling Place: PRECINCT NO. 84.
 Inspector: Store, 649 7th Street,
 Judge: Fred A. Schneider,
 Clerks: Rudolph E. Trognitz,
 Lillian G. Snyder, Della E. Crolic.

Polling Place: PRECINCT NO. 85.
 Inspector: Store, 956 10th Street,
 Judge: George H. Carr,
 Clerks: John C. Simms,
 Millie Chandler, Clara O. Hudson.

Polling Place: PRECINCT NO. 86.
 Inspector: W.C.T.U. Annex, rear 852 12th Street,
 Judge: Daniel W. Craig,
 Clerks: Ezekiel Barnes,
 Alice R. Hagaman, Margaret J. Allen.

Polling Place: PRECINCT NO. 87.
 Inspector: Watch Shop, 1035 G Street,
 Judge: Edward B. Howley,
 Clerks: James A. Bailey,
 Anna McKinney, Lois M. Nye.

Polling Place: PRECINCT NO. 88.
 Inspector: House, 608 14th Street,
 Judge: Louis O. Calvin,
 Clerks: Lillie E. Overing,
 Helen Krause, Mabel E. Haigh.

Polling Place: PRECINCT NO. 89.
 Inspector: County Garage, 1460 F Street,
 Judge: Harry C. Arnold,
 Clerks: Francis M. Robbins,
 Della M. Tibbetts, Frank C. Norris.

Polling Place: PRECINCT NO. 90.
 Inspector: Plumbing Office, 737 18th Street,
 Judge: Clara A. Agard,
 Clerks: Abram J. Calvert,
 Margaret Byars, Neil R. Bollong.

Polling Place: PRECINCT NO. 91.
 Inspector: Private Garage, 835 21st Street,
 Judge: Frank L. Nicholls,
 Clerks: Mary L. Johnston,
 Ida E. Benoit, Mabel R. Carlson.

Polling Place: PRECINCT NO. 92.
 Inspector: Private Garage, 929 23rd Street,
 Judge: Frank G. Mitchell,
 Clerks: George P. Leonard,
 Jennie Staples, Mattye E. Macnider.

Polling Place: PRECINCT NO. 93.
 Inspector: Private Garage, 2621 G Street,
 Judge: Laura K. Flagg,
 Clerks: Orris Hunt,
 Alice P. Young, Joseph McCollum.

Polling Place: PRECINCT NO. 94.
 Inspector: House, 3090 F Street,
 Judge: Horace E. Gillespie,
 Clerks: May E. Creelman,
 Nettie C. Bellon, Jennie K. Stewart.

Polling Place: PRECINCT NO. 95.
 Inspector: Hall, 3302 Imperial Avenue,
 Judge: Florence Burke,
 Clerks: Margaret Peppin,
 Ona E. Hendrick, Elizabeth A. Lentz.

Polling Place: PRECINCT NO. 96.
 Inspector: Shoe Shop, 3020 Imperial Avenue,
 Judge: Oliver Smith,
 Clerks: Gertrude S. Pike,
 Faith G. Farr, Minnie Larsen.

Polling Place: PRECINCT NO. 97.
 Inspector: Garage, 2980 Imperial Avenue,
 Judge: Joseph Lewis,
 Clerks: Marie L. Johnston,
 Hannah K. Lucy, Stella Hughey.

Polling Place: PRECINCT NO. 98.
 Inspector: Private Garage, 2694 J Street,
 Judge: John W. Swenson,
 Clerks: Annie H. Milligan,
 Edith M. Thomas, Nellie L. Mullen.

Polling Place: PRECINCT NO. 99.
 Inspector: Wide-Awake Club House, 2577 Imperial Avenue,
 Judge: Lena I. Baines,
 Clerks: Mary Graham,
 Helen M. Blake, Isabella Garnham.

Polling Place: PRECINCT NO. 100.
 Inspector: Store, 38 25th Street,
 Judge: Blanche Aughe,
 Clerks: Eleanor R. Turner,
 Alma C. Read, Mary E. Parker.

Polling Place: PRECINCT NO. 101.
 Inspector: Private Garage, 331 21st Street,
 Judge: Effie Kissinger,
 Clerks: Hester R. Springer,
 Miriam Murray, Sallie C. Jones.

Polling Place: PRECINCT NO. 102.
 Inspector: Private Garage, 402 20th Street,
 Dean Selwyn.

| | |
|----------------|---|
| Judge: | Lulu Hasty, |
| Clerks: | Martha C. Henderson, Lovise Harrison. PRECINCT NO. 103. |
| Polling Place: | Private Garage, 2025 L Street, |
| Inspector: | Bowers L. Rose, |
| Judge: | Emma E. Stannard, |
| Clerks: | Laura G. Barkley, Olive H. McGarigle. PRECINCT NO. 104. |
| Polling Place: | Barber Shop, 1528 K Street, |
| Inspector: | Catherine A. Donnelly, |
| Judge: | Laurence W. Harrison, |
| Clerks: | Jessie C. Gorham, Frank J. Brendle. PRECINCT NO. 105. |
| Polling Place: | Bay View Hotel, N.E. Corner 12th and I Streets, |
| Inspector: | Jabez B. Collins, |
| Judge: | Henry Lohman, |
| Clerks: | Gustine A. Roy, Rose H. Norton. PRECINCT NO. 106. |
| Polling Place: | Store, 543 9th Street, |
| Inspector: | John Schrimpl, |
| Judge: | Charles H. Cousins, |
| Clerks: | Claudia M. Patton, Mary E. Williams. PRECINCT NO. 107. |
| Polling Place: | Industrial School, 1809 National Avenue, |
| Inspector: | Charles L. Shaw, |
| Judge: | Inez C. Ratcliff, |
| Clerks: | Della M. Comstock, Mary K. Wallace. PRECINCT NO. 108. |
| Polling Place: | Plumbing Office, 1755 Kearney Avenue, |
| Inspector: | Agnes H. Johnstone, |
| Judge: | Rosemond C. Daily, |
| Clerks: | May E. Kelley, Edith Davis. PRECINCT NO. 109. |
| Polling Place: | House, 2034 Kearney Avenue, |
| Inspector: | Walter B. Johnson, |
| Judge: | Rosalie A. DeLano, |
| Clerks: | Frances W. Griebnow, Frankie B. Sprague. PRECINCT NO. 110. |
| Polling Place: | House, rear 2037 Woolman Avenue, |
| Inspector: | Helen A. Carson, |
| Judge: | Susan I. Yeargin, |
| Clerks: | Louise M. Fox, Alvira H. Palmer. PRECINCT NO. 111. |
| Polling Place: | Hall, Sampson Street and Harrison Avenue, |
| Inspector: | Arthur G. Stacy, |
| Judge: | John Fay, |
| Clerks: | Mary C. Pidgeon, Janet D. Nelson. PRECINCT NO. 112. |
| Polling Place: | Store, 2638 Marcey Avenue, |
| Inspector: | Omer C. Smith, |
| Judge: | William H. Hannaford, |
| Clerks: | Cora M. Watson, Grace B. Owings. PRECINCT NO. 113. |
| Polling Place: | Store, 2215 Logan Avenue, |
| Inspector: | Katherine M. Hughes, |
| Judge: | Olive L. Crawford, |
| Clerks: | Asenath J. Tucker, Irene M. Winter. PRECINCT NO. 114. |
| Polling Place: | House, 2730 Newton Avenue, |
| Inspector: | Ralph S. Gloor, |
| Judge: | Harriet S. Ward, |
| Clerks: | Helen Skinner, Marion W. Schooley. PRECINCT NO. 115. |
| Polling Place: | House, 3086 Main Street, |
| Inspector: | Rebecca E. Dolson, |
| Judge: | Catherine G. Walker, |
| Clerks: | Ada M. Huey, Willella W. Waite. PRECINCT NO. 116. |
| Polling Place: | House, 2976 National Avenue, |
| Inspector: | Rezilia W. Thing, |
| Judge: | Ollie Jurgens, |
| Clerks: | Dolly G. Freeman, Susan C. Mc Kee. PRECINCT NO. 117. |
| Polling Place: | House, 2952 Woolman Avenue, |
| Inspector: | Alexander Potter, |
| Judge: | Hettie L. Forbes, |
| Clerks: | Kate A. Judd, Cora D. Spaulding. PRECINCT NO. 118. |
| Polling Place: | House, 2937 Clay Avenue, |
| Inspector: | Edgar C. Tinker, |
| Judge: | Lola B. Wright, |
| Clerks: | Nannetta Hooten, Carrie L. Switzer. PRECINCT NO. 119. |
| Polling Place: | House, 3445 Woolman Avenue, |
| Inspector: | John C. Draper, |
| Judge: | Lorena C. Harden, |
| Clerks: | Cora A. Austin, Bess R. Weckerly. PRECINCT NO. 120. |
| Polling Place: | Office, 29th Street and Imperial Avenue, |
| Inspector: | Lucius N. Brown, |
| Judge: | Martha L. Partridge, |
| Clerks: | Lillian Cole, Ione H. Phillips. PRECINCT NO. 121. |
| Polling Place: | Switzer's Private Garage, 2954 Epsilon Street, |
| Inspector: | Simon W. Switzer, |
| Judge: | Tottie C. Springer, |
| Clerks: | Anna M. Morgan, Bertha P. Hyde. |

PRECINCT NO. 122.

Polling Place: Post Office Building, Encanto,
 Inspector: Margaret A. Yeckley,
 Judge: Desoto N. Dodson,
 Clerks: Mannie L. Bentley, Sue M. Wolfer.

The City Clerk of said The City of San Diego is hereby directed to procure and have printed the requisite number of ballots and sample ballots and other printed matter, and to secure whatever supplies may be necessary for use in said general election.

And said City Clerk is further directed to cause this resolution to be published once in the said official newspaper of said City, to-wit: The Evening Tribune.

Passed and adopted by the said Common Council of the said City of San Diego, California, this 14th day of February, 1921, by the following vote, to-wit: Ayes--Councilmen Heilbron, Held, Stewart, Weitzel and Bruschi. Noes--None. Absent--None.

Harry K. Weitzel,
 President Pro Tempore of the Common Council of the
 City of San Diego, California.

I HEREBY CERTIFY that the above and foregoing Resolution was passed by the Common Council of the said City of San Diego, at the time and by the vote, above stated.

Allen H. Wright,
 City Clerk of the City of San Diego, California, and Ex-officio
 Clerk of the Common Council of the City of San Diego.

(SEAL)

By Y. A. Jacques, Deputy.

RESOLUTION NO. 26207.

BE IT RESOLVED by the Common Council of the City of San Diego, as follows:

That that certain lease entered into by and between The City of San Diego and the Arrow Packing Company, a corporation, on August 8, 1918, whereby certain tidelands of the City of San Diego were leased by said City to said Arrow Packing Company, be and the same is hereby terminated as of date March 21, 1921.

That the City Clerk of The City of San Diego be and he is hereby ordered and directed to notify said Arrow Packing Company of the termination of said lease.

RESOLUTION NO. 26208.

BE IT RESOLVED by the Common Council of the City of San Diego, as follows:

That that certain lease entered into by and between The City of San Diego and William Neill, on July 7th, 1915, whereby certain tidelands of The City of San Diego were leased by said City to said William Neill, be and the same is hereby terminated as of date March 21, 1921.

That the City Clerk of The City of San Diego be and he is hereby ordered and directed to notify said William Neill of the termination of said lease.

RESOLUTION NO. 26209.

BE IT RESOLVED by the Common Council of the City of San Diego, as follows:

That that certain lease entered into by and between The City of San Diego and William E. Naylor and George F. Naylor, on April 21st, 1919, whereby certain tidelands of the City of San Diego were leased by said City to said William E. Naylor and George F. Naylor, be and the same is hereby terminated as of date March 21, 1921.

That the City Clerk of the City of San Diego be and he is hereby ordered and directed to notify said William E. Naylor and George F. Naylor of the termination of said lease.

RESOLUTION NO. 26210.

BE IT RESOLVED by the Common Council of the City of San Diego, as follows:

That that certain lease entered into by and between The City of San Diego and Swift and Company, a corporation, on March 13, 1916, whereby certain tidelands of the City of San Diego were leased by said City to said Swift & Company, be and the same is hereby terminated as of date March 21, 1921.

That the City Clerk of The City of San Diego be and he is hereby ordered and directed to notify said Swift & Company of the termination of said lease.

RESOLUTION NO. 26211.

BE IT RESOLVED by the Common Council of the City of San Diego, as follows:

That that certain lease entered into by and between The City of San Diego and George A. Hensley, on February 17, 1914, whereby certain tidelands of the City of San Diego were leased by said City to said George A. Hensley, be and the same is hereby terminated as of date March 21, 1921.

That the City Clerk of The City of San Diego be and he is hereby ordered and directed to notify said George A. Hensley of the termination of said lease.

RESOLUTION NO. 26212.

BE IT RESOLVED by the Common Council of the City of San Diego, as follows:

That that certain lease entered into by and between The City of San Diego and H. S. Haynes and S. R. Siebert, on January 16, 1920, whereby certain tidelands of the City of San Diego were leased by said City to said H. S. Haynes and S. R. Siebert, be and the same is hereby terminated as of date March 21, 1921.

That the City Clerk of The City of San Diego be and he is hereby ordered and directed to notify said H. S. Haynes and S. R. Siebert of the termination of said lease.

RESOLUTION NO. 26213.

BE IT RESOLVED by the Common Council of the City of San Diego, as follows:

That that certain lease entered into by and between The City of San Diego and Hamilton Forline, on August 18, 1919, whereby certain tidelands of the City of San Diego were leased by said City to said Hamilton Forline, be and the same is hereby terminated as of date March 21, 1921.

That the City Clerk of The City of San Diego be and he is hereby ordered and directed to notify said Hamilton Forline of the termination of said lease.

RESOLUTION NO. 26214.

BE IT RESOLVED by the Common Council of the City of San Diego, as follows:

That that certain lease entered into by and between The City of San Diego and C. C. Benjamin on March 17, 1919, whereby certain tide lands of the City of San Diego were leased

by said City to said C. C. Benjamin, be and the same is hereby terminated as of date March 21, 1921.

That the City Clerk of The City of San Diego be and he is hereby ordered and directed to notify said C. C. Benjamin of the termination of said lease.

R E S O L U T I O N N O . 2 6 2 1 5 .

BE IT RESOLVED by the Common Council of the City of San Diego, as follows:

That that certain lease entered into by and between The City of San Diego and Simon Murphy, on October 4th, 1917, whereby certain tidelands of the City of San Diego were leased by said City to said Simon Murphy, be and the same is hereby terminated as of date March 21, 1921.

That the City Clerk of The City of San Diego be and he is hereby ordered and directed to notify said Simon Murphy of the termination of said lease.

I HEREBY CERTIFY that the above and foregoing is a full, true and correct copy of Resolutions Nos. 26203, 26204, 26205, 26206, 26207, 26208, 26209, 26210, 26211, 26212, 26213, 26214 and 26215 of the Resolutions of the City of San Diego, California, as adopted by the Common Council of said City on the 14th day of February, 1921.

Allen H. Wright,

City Clerk of the City of San Diego, California.

By C. E. Carlson Deputy.

R E S O L U T I O N N O . 2 6 2 1 6 .

BE IT RESOLVED By the Common Council of The City of San Diego, as follows:

That the bid of R. H. Moulton & Company and Stephens & Company, contained in Document No. 133700, filed in the office of the City Clerk of The City of San Diego on February 14, 1921, for the purchase of two hundred (200) Barrett Dam Bonds of The City of San Diego, of the denomination of \$1000.00 each, in the sum of \$184,700.00, together with accrued interest to date of delivery, be, and the same is hereby accepted.

AND BE IT FURTHER RESOLVED, that the City Treasurer of The City of San Diego be, and he is hereby authorized to sell to the said R. H. Moulton & Company and Stephens & Company two hundred (200) Barrett Dam Bonds of The City of San Diego for the said sum of \$184,700.00 together with accrued interest to date of delivery.

Passed and adopted by the said Common Council of the said City of San Diego, California, this 16th day of February, 1921, by the following vote, to-wit: Ayes--Councilmen Heilbron, Held, Stewart, Weitzel and Bruschi. Noes--None. Absent--None.

Harry K. Weitzel,

President Pro Tempore of the Common Council of the City of San Diego, California.

I HEREBY CERTIFY that the above and foregoing Resolution was passed by the Common Council of the said City of San Diego, at the time and by the vote, above stated.

Allen H. Wright,

City Clerk of the City of San Diego, California, and Ex-officio Clerk of the Common Council of the City of San Diego.

(SEAL)

By Y. A. Jacques, Deputy.

R E S O L U T I O N N O . 2 6 2 1 7 .

BE IT RESOLVED By the Common Council of The City of San Diego, as follows:

That the bid of the Firemen's Relief Association for the purchase of one (1) Otay Pipe Line and Distributing System Bond of The City of San Diego, of the denomination of \$1000.00, in the sum of \$950.00, together with accrued interest to date of delivery, be, and the same is hereby accepted.

AND BE IT FURTHER RESOLVED, that the City Treasurer of The City of San Diego be, and he is hereby authorized to sell to the Firemen's Association one (1) Otay Pipe Line and Distributing System Bond of The City of San Diego, for the said sum of \$950.00, together with accrued interest to date of delivery.

Passed and adopted by the said Common Council of the said City of San Diego, California, this 16th day of February, 1921, by the following vote, to-wit: Ayes--Councilmen Heilbron, Held, Stewart, Weitzel and Bruschi. Noes--None. Absent--None.

Harry K. Weitzel,

President Pro Tempore of the Common Council of the City of San Diego, California.

I HEREBY CERTIFY that the above and foregoing Resolution was passed by the Common Council of the said City of San Diego, at the time and by the vote, above stated.

Allen H. Wright,

City Clerk of the City of San Diego, California, and Ex-officio Clerk of the Common Council of the City of San Diego.

(SEAL)

By Y. A. Jacques, Deputy.

R E S O L U T I O N N O . 2 6 2 1 8 .

BE IT RESOLVED By the Common Council of The City of San Diego, as follows:

That the bid of O. Lemire for the purchase of two (2) Otay Pipe Line and Distributing System Bonds of The City of San Diego, of the denomination of \$1000.00, each, in the sum of \$1900.00, together with accrued interest to date of delivery, be, and the same is hereby accepted.

AND BE IT FURTHER RESOLVED, that the City Treasurer of The City of San Diego, be and he is hereby authorized to sell to the said O. Lemire two (2) Otay Pipe Line and Distributing System Bonds of The City of San Diego, for the said sum of \$1900.00, together with accrued interest to date of delivery.

Passed and adopted by the said Common Council of the said City of San Diego, California, this 16th day of February, 1921, by the following vote, to-wit: Ayes--Councilmen Heilbron, Held, Stewart, Weitzel and Bruschi. Noes--None. Absent--None.

Harry K. Weitzel,

President Pro Tempore of the Common Council of the City of San Diego, California.

I HEREBY CERTIFY that the above and foregoing Resolution was passed by the Common Council of the said City of San Diego, at the time and by the vote, above stated.

Allen H. Wright,

City Clerk of the City of San Diego, California, and Ex-officio Clerk of the Common Council of the City of San Diego.

(SEAL)

By Y. A. Jacques, Deputy.

RESOLUTION NO. 26219.

BE IT RESOLVED By the Common Council of The City of San Diego, as follows:
That the bid of C. J. Scott for the purchase of twelve (12) Barrett Dam Bonds of The City of San Diego, of the denomination of \$1000.00 each, in the sum of \$11,400.00, together with accrued interest to date of delivery, be, and the same is hereby accepted.

AND BE IT FURTHER RESOLVED, that the City Treasurer of The City of San Diego be, and he is hereby authorized to sell to the said C. J. Scott twelve (12) Barrett Dam Bonds of The City of San Diego for the said sum of \$11,400.00, together with accrued interest to date of delivery.

Passed and adopted by the said Common Council of the said City of San Diego, California, this 16th day of February, 1921, by the following vote, to-wit: Ayes--Councilmen Heilbron, Held, Stewart, Weitzel and Bruschi. Noes--None. Absent--None.

Harry K. Weitzel,

President Pro Tempore of the Common Council of the City of San Diego, California.

I HEREBY CERTIFY that the above and foregoing Resolution was passed by the Common Council of the said City of San Diego, at the time and by the vote, above stated.

Allen H. Wright,

City Clerk of the City of San Diego, California, and Ex-officio Clerk of the Common Council of the City of San Diego.

(SEAL)

By Y. A. Jacques, Deputy.

RESOLUTION NO. 26220.

WHEREAS, there appears on the City Tax Collector's records delinquent taxes against the following described property in The City of San Diego, County of San Diego, State of California, to-wit:

Lot 15 and the Westerly one-half of Lot 16, in Block 54 of Ocean Beach, in the City of San Diego,

arising out of the assessment for city taxes for the year 1920, in the sum of twelve and 06/100 dollars (\$12.06), for taxes, penalties and cost of advertising; and

WHEREAS, the above described property, together with the improvements thereon, was owned, in the possession of, and under the control of, the Union Congregational Church of Ocean Beach, and was held and exclusively used by said Union Congregational Church of Ocean Beach as a place of worship and therefore entitled to exemption from taxation under the Constitution of the State of California; NOW, THEREFORE,

BE IT RESOLVED By the Common Council of The City of San Diego, as follows:

That the Tax Collector of The City of San Diego, be, and he is hereby authorized and directed to cancel the said delinquent taxes so levied for the year 1920, and to clear his records of all delinquencies appearing thereon arising out of the assessment for city taxes against said Lot 15 and the westerly one-half of Lot 16, of Block 54 of Ocean Beach, in the City of San Diego, for the said year 1920.

Passed and adopted by the said Common Council of the said City of San Diego, California, this 16th day of February, 1921, by the following vote, to-wit: Ayes--Councilmen Heilbron, Held, Stewart, Weitzel and Bruschi. Noes--None. Absent--None.

Harry K. Weitzel,

President Pro Tempore of the Common Council of the City of San Diego, California.

I HEREBY CERTIFY that the above and foregoing Resolution was passed by the Common Council of the said City of San Diego, at the time and by the vote, above stated.

Allen H. Wright,

City Clerk of the City of San Diego, California and Ex-officio Clerk of the Common Council of the City of San Diego.

(SEAL)

By Y. A. Jacques, Deputy.

RESOLUTION NO. 26221.

BE IT RESOLVED, By the Common Council of the City of San Diego, as follows:

That Wednesday, the 23rd day of February, 1921, at two o'clock P. M., in the Council Chamber in the City Hall of The City of San Diego, California, be, and the same are hereby fixed as the time and place for hearing the remonstrance filed with the City Clerk of said City on February 8, 1921, against the improvement of INDIANA STREET, in said City, from a line drawn between the northwest corner of block 250, University Heights and the northerly corner of block 248, University Heights, to the southerly line of Myrtle Avenue, as described in Resolution of Intention No. 26049, adopted by the Common Council December 13, 1920.

And the City Clerk of said City is hereby directed to notify the said protestants of the time and place of hearing in the manner provided by law.

RESOLUTION NO. 26222.

BE IT RESOLVED by the Common Council of the City of San Diego, as follows:

That the State Conference of Social Agencies be invited to meet for the 1922 gathering in this city, and that the City Clerk be, and he is hereby authorized to transmit to the secretary of said body an invitation on behalf of this Common Council, acting as the legislative body of this city.

RESOLUTION NO. 26223.

BE IT RESOLVED by the Common Council of the City of San Diego, as follows:

That the Board of Health be, and is hereby authorized to appoint Miss Mary H. Taylor, Nurse of the Child Hygiene Division, as a delegate to the State Conference of Social Work to be held in San Francisco, California, February 22-26, 1921, and that Miss Taylor be granted leave of absence with pay to attend the said conference and be re-imbursed for her hotel and travelling expenses out of Item 249, series D, Section 4 of the Budget Ordinance No. 8220.

RESOLUTION NO. 26224.

A RESOLUTION DECLARING AND DETERMINING THAT THE PUBLIC INTEREST AND NECESSITY OF THE CITY OF SAN DIEGO DEMAND THE ACQUISITION, CONSTRUCTION AND COMPLETION OF CERTAIN MUNICIPAL IMPROVEMENTS NECESSARY AND CONVENIENT TO CARRY OUT THE OBJECTS, PURPOSES AND POWERS OF THE MUNICIPALITY, THE COST OF WHICH WILL BE TOO GREAT TO BE PAID OUT OF THE ORDINARY ANNUAL INCOME AND REVENUE OF THE MUNICIPALITY, AND RECITING THE ESTIMATED COST OF THE PROPOSED PUBLIC IMPROVEMENTS.

IT IS RESOLVED, DECLARED AND DETERMINED By the Common Council of The City of San Diego that the public interest and necessity of said City and of the inhabitants thereof demand the acquisition, construction and completion by said City of the following municipal im-

provements, namely:

I.

The completion of Barrett Dam, located at a point known as the Barrett Damsite on the Cottonwood River, in the County of San Diego, State of California; all as more particularly set forth in certain drawings and specifications on file in the office of the City Clerk, marked Document No. 124297, and endorsed: "City of San Diego, California, Drawings and Specifications, Barret Dam, Spillway and Outlet Tower," and according to that certain estimate contained in Document No. 133738, on file in the office of the City Clerk, endorsed: "Estimate for completion of Barret Dam." The cost of the completion of said dam is estimated at five hundred thousand dollars (\$500,000.00).

II.

The improvement of the 1400 acre public park in The City of San Diego, known as Balboa Park, by the acquisition, construction and completion of the permanent pavement (one and one-half inches of asphalt concrete wearing surface laid upon a cement concrete base), of the certain road or boulevard in said Balboa Park, commonly known as Pershing Drive, and extending from the northerly end of 18th Street through Balboa Park, connecting with 28th Street at the northeast corner of said park; and the acquisition, construction and completion of the permanent pavement (one and one-half inches of asphalt concrete wearing surface laid upon a cement concrete base) of the extension of Redwood Street in said Balboa Park, connecting with said Pershing Drive; and the acquisition, construction and completion of the Permanent pavement (one and one-half inches of asphalt concrete wearing surface laid upon a cement concrete base) of the extension of Upes Street in said Balboa Park, between Oregon Street produced and 28th Street produced, connecting with said Pershing Drive; all as more particularly set forth in those certain specifications and estimates on file in the office of the City Clerk of said City, marked Document No. 133730, and endorsed: "Estimate for paving Pershing Drive, Extn. 12th Street, Imperial Ave., Torrey Road and Roosevelt Memorial Dr." The cost of said improvement is estimated at sixty-two thousand three hundred dollars (\$62,300.00).

III.

The improvement of the 1400 acre public park in The City of San Diego, known as Balboa Park, by the acquisition, construction and completion of the permanent pavement (one and one-half inches of asphalt concrete wearing surface laid upon a cement concrete base), of that certain road or boulevard located in said Balboa Park, extending from the northerly end of 12th Street in The City of San Diego, through Balboa Park, and connecting with the existing pavement at the Exposition Grounds in said Balboa Park; all as more particularly set forth in those certain specifications and estimates on file in the office of the City Clerk of said City, marked Document No. 133730, and endorsed: "Estimate for paving Pershing Drive, Extn. 12th Street, Imperial Ave., Torrey Road and Roosevelt Memorial Dr." The cost of said improvement is estimated at twenty-seven thousand two hundred fifty dollars (\$27,250.00).

IV.

The acquisition, construction and completion of the permanent pavement (one and one-half inches of asphalt concrete wearing surface laid upon a cement concrete base) of Imperial Avenue, in The City of San Diego, between 32nd Street and 40th Street, and of 40th Street, between Imperial Avenue and a point 250 feet south of the south line of Imperial Avenue, connecting with the County Highway; all as more particularly set forth in those certain specifications and estimates on file in the office of the City Clerk of said City, marked Document No. 133730, and endorsed: "Estimate for paving Pershing Drive, Extn. 12th Street, Imperial Ave., Torrey Road and Roosevelt Memorial Dr." The cost of said improvement is estimated at thirty-four thousand, two hundred dollars (\$34,200.00).

V.

The acquisition, construction and completion of the permanent pavement (one and one-half inches of asphalt concrete wearing surface laid upon a cement concrete base) of Imperial Avenue, in The City of San Diego, from the city limits on the south to the City limits on the north, through that district in said The City of San Diego, commonly known as Encanto; all as more particularly set forth in those certain specifications and estimates on file in the office of the City Clerk of said City, marked Document No. 133730, and endorsed: "Estimate for paving Pershing Drive, Extn. 12th Street, Imperial Ave., Torrey Road and Roosevelt Memorial Dr." The cost of said improvement is estimated at sixty-five thousand dollars (\$65,000.00).

VI.

The acquisition, construction and completion of the permanent pavement (one and one-half inches of asphalt concrete wearing surface laid upon a cement concrete base) of Torrey Road and Roosevelt Memorial Drive, in The City of San Diego, from Prospect Place to connect with the existing pavement at the southerly end of the Biological Grade; all as more particularly set forth in those certain specifications and estimates on file in the office of the City Clerk of said City, marked Document No. 133730, and endorsed: "Estimate for paving Pershing Drive, Extn. 12th Street, Imperial Ave., Torrey Road and Roosevelt Memorial Dr." The cost of said improvement is estimated at sixty-nine thousand dollars (\$69,000.00).

The whole cost of which acquisition, construction and completion of all of said improvements is estimated at seven hundred fifty-seven thousand, seven hundred fifty dollars (\$757,750.00).

IT IS FURTHER RESOLVED AND DETERMINED that the above described municipal improvements are and each of them is necessary and convenient to carry out the objects, purposes and powers of the municipality, and that the cost of said improvements and of each of said improvements will be too great to be paid out of the ordinary annual income and revenue of the municipality.

Passed and adopted by the said Common Council of the said City of San Diego, California this 16th day of February, 1921, by the following vote, to-wit: Ayes--Councilmen Heilbron, Held, Stewart, Weitzel and Bruschi. Noes--None. Absent--None.

Harry K. Weitzel,

President Pro Tempore of the Common Council of the City of San Diego, California.

I HEREBY CERTIFY that the above and foregoing Resolution was passed by the Common Council of the said City of San Diego, at the time and by the vote, above stated.

Allen H. Wright,

City Clerk of the City of San Diego, California, and Ex-officio Clerk of the Common Council of the City of San Diego.

(SEAL)

By Y. A. Jacques, Deputy.

RESOLUTION NO. 26225.

BE IT RESOLVED by the Common Council of the City of San Diego, as follows:

That the auditor be and he is hereby authorized to issue a free license to San Diego Post, American Legion, to conduct a carnival show on the vacant lot east of the Santa Fe Depot and north of Broadway, from Feb. 19th to March 3rd, both inclusive.

R E S O L U T I O N N O . 2 6 2 2 6 .

BE IT RESOLVED by the Common Council of the City of San Diego, as follows:
That the Manager of Operation be and he is hereby authorized to mark the curbing in front of the Fletcher Building, on 8th Street, between E and Broadway, reserving from auto parking a space of 20 feet, the cost of such work to be paid by the Ed Fletcher Company, and such reservation being given with the understanding that it is not for the purpose of affording private parking space, but such space is to be kept clear from any parking whatsoever.

R E S O L U T I O N N O . 2 6 2 2 7 .

BE IT RESOLVED by the Common Council of the City of San Diego, as follows:
That a license be and it is hereby authorized issued by the auditor to Francisco Lara as sidewalk contractor.

I HEREBY CERTIFY that the above and foregoing is a full, true and correct copy of Resolutions Nos. 26215, 26216, 26217, 26218, 26219, 26220, 26221, 26222, 26223, 26224, 26225, 26226 and 26227 of the Resolutions of the City of San Diego, California, as adopted by the Common Council of said City on the 16th day of February, 1921.

Allen H. Wright,
City Clerk of the City of San Diego, California.

By C. E. Carlson Deputy.

RESOLUTION ORDERING WORK, NO. 26228.

Pennsylvania Avenue.

RESOLVED, by the Common Council of the City of San Diego, California, that the public interest and convenience of said City require the work hereinafter described to be done, and the time prescribed during which objections to said work and improvement might be made having expired, and no objection thereto having been made, and said Common Council hereby finding that no assessment is necessary therefor:

NOW, THEREFORE, the said Common Council hereby orders the following work to be done in said City, to-wit:

The closing up of ten feet on each side of PENNSYLVANIA AVENUE, in said City, between the west line of Eagle Street and a point distant 350 feet west from the west line of Eagle Street.

And said portions of said Pennsylvania Avenue are hereby closed.

Passed and adopted by the said Common Council of the said City of San Diego, California, this 21st day of February, 1921, by the following vote, to-wit: Ayes--Councilmen Held, Stewart, Weitzel and Bruschi. Noes--None. Absent--Councilman Heilbron.

Harry K. Weitzel,
President Pro Tempore of the Common Council of the
City of San Diego, California.

I HEREBY CERTIFY that the above and foregoing Resolution was passed by the Common Council of the said City of San Diego, at the time and by the vote, above stated.

Allen H. Wright,
City Clerk of the City of San Diego, California, and Ex-officio
Clerk of the Common Council of the City of San Diego.

(SEAL)

By Y. A. Jacques, Deputy.

RESOLUTION ORDERING WORK, NO. 26229.

Streets, alleys and path in Clugston & Reed's Addition.

RESOLVED, by the Common Council of the City of San Diego, California, that the public interest and convenience of said City require the work hereinafter described to be done, and the time prescribed during which objections to said work and improvement might be made having expired, and no objection thereto having been made, and said Common Council hereby finding that no assessment is necessary therefor:

NOW, THEREFORE, the said Common Council hereby orders the following work to be done in said city, to-wit:

The closing up of the following streets, alleys and path in Clugston & Reed's Addition, in said City, namely:

HAROLD PLACE, for the entire length, in Clugston & Reed's Addition;

NEWKIRK AVENUE, for its entire length, in Clugston & Reed's Addition;

CLUGSTON STREET, for its entire length, in Clugston & Reed's Addition;

BILLIKEN STREET, for its entire length, in Clugston & Reed's Addition;

ALLEY in Blocks 12 and 13, of Clugston & Reed's Addition;

ALLEY lying between Villa Lots 15 to 24, both inclusive, in Clugston & Reed's Addition;

ALLEY lying between Villa Lots 11, 12, 13 and 14, in Clugston & Reed's Addition;

PATH lying between Villa Lots 8 and 9, Clugston & Reed's Addition.

The said Clugston & Reed's Addition being according to Map thereof No. 1218, filed in the office of the County Recorder of San Diego County, California, October 25, 1909.

And said streets, alleys and path in Clugston & Reed's Addition, in said City, are hereby closed.

Passed and adopted by the said Common Council of the said City of San Diego, California, this 21st day of February, 1921, by the following vote, to-wit: Ayes--Councilmen Held, Stewart, Weitzel and Bruschi. Noes--None. Absent--Councilman Heilbron.

Harry K. Weitzel,
President Pro Tempore of the Common Council of the
City of San Diego, California.

I HEREBY CERTIFY that the above and foregoing Resolution was passed by the Common Council of the said City of San Diego, at the time and by the vote, above stated.

Allen H. Wright,
City Clerk of the City of San Diego, California, and Ex-officio
Clerk of the Common Council of the City of San Diego.

(SEAL)

By Y. A. Jacques, Deputy.

R E S O L U T I O N N O . 2 6 2 3 0 .

BE IT RESOLVED by the Common Council of the City of San Diego, as follows:
That the Health Department be and it is hereby authorized, and directed to issue a "No fee" permit to do plumbing to Wm. Harper, General Foreman of Sewers of the Operating Department.

R E S O L U T I O N N O . 2 6 2 3 1 .

ADOPTING MAP OF M. GURWELL'S SUBDIVISION, AND ACCEPTING THE UNNAMED ALLEY THEREIN.

BE IT RESOLVED BY the Common Council of the City of San Diego, as follows:

Said Common Council hereby finds that that certain map, entitled, "M. Gurwell's Sub-division of Lot 8, A. O. Wallace Subdivision of the west one half of Pueblo Lot No. 1128 according to map thereof No. 46, filed in the Office of the County Recorder of the County of San Diego, California, October 23rd, 1871, excepting therefrom the east 30 feet conveyed to the City of San Diego by M. Gurwell for street purposes, April 18th, 1904, and recorded in Deed Book 345, at page 146; in the office of the County Recorder of said County; also excepting therefrom the north 30 feet, the west 30 feet and the south 30 feet conveyed to the City of San Diego for street purposes by Martin Gurwell, et al., and recorded in Deed Book 550, page 366, Deed Book 613, page 426, and Deed Book 651, page 390, respectively, in the office of said County Recorder; also excepting therefrom that part of said Lot 8, conveyed by Martin Gurwell and Angie P. Gurwell to Casper Kundert, March 5th, 1913, as shown in Book 594, page 201 of Deeds in the office of said County Recorder and described as follows: Commencing at a point 30 feet west and 30 feet south of the northeast corner of said lot 8; thence west on a line parallel with and 30 feet distant from the north line of said lot, 127 feet; thence at right angles south on a line parallel with the east line of said lot, 100 feet; thence at right angles east on a line parallel with the north line of said lot 127 feet; thence at right angles north on a line parallel with and 30 feet distant from the east line of said lot, 100 feet to the place of beginning," surveyed December, 1920, is made in the manner and form prescribed by law, and conforms to the surrounding surveys; and that said map and the subdivision of land shown thereon is hereby allowed; and said Common Council hereby accepts on behalf of the public the unnamed alley shown on said map, and said unnamed alley is hereby declared to be a public alley, and dedicated to the public use.

The Clerk of said City is hereby authorized and directed to endorse upon said map, as and for the act of this Common Council, that said unnamed alley is accepted on behalf of the public, as hereinbefore stated.

Passed and adopted by the said Common Council of the said City of San Diego, California this 21st day of February, 1921, by the following vote, to-wit: Ayes--Councilmen Held, Stewart, Weitzel and Bruschi. Noes--None. Absent--Councilman Heilbron.

Harry K. Weitzel,

President Pro Tempore of the Common Council of the City of San Diego, California.

I HEREBY CERTIFY that the above and foregoing Resolution was passed by the Common Council of the said City of San Diego, at the time and by the vote, above stated.

Allen H. Wright,

City Clerk of the City of San Diego, California, and Ex-officio Clerk of the Common Council of the City of San Diego.

(SEAL)

By Y. A. Jacques, Deputy.

RESOLUTION ORDERING WORK, NO. 26232.

Streets in Stone's Addition.

RESOLVED, by the Common Council of the City of San Diego, California, that the public interest and convenience of said City require the work hereinafter described to be done, and the time prescribed during which objections to said work and improvement might be made having expired, and no objection thereto having been made, and said Common Council hereby finding that no assessment is necessary therefor:

NOW, THEREFORE, the said Common Council hereby orders the following work to be done in said city, to-wit:

The closing up of the following streets in Stone's Addition in said City, namely: EVERGREEN STREET (formerly Elm Street), for its entire length in Stone's Addition; LOCUST STREET, for its entire length in said Stone's Addition; BERLIN STREET, for its entire length in said Stone's Addition; VERMILLION STREET, for its entire length in said Stone's Addition.

The said Stone's Addition being according to Map thereof No. 127, filed in the office of the County Recorder of San Diego County, California, May 2, 1887.

And said streets in Stone's Addition are hereby closed.

Passed and adopted by the said Common Council of the said City of San Diego, California this 21st day of February, 1921, by the following vote, to-wit: Ayes--Councilmen Held, Stewart, Weitzel and Bruschi. Noes--None. Absent--Councilman Heilbron.

Harry K. Weitzel,

President Pro Tempore of the Common Council of the City of San Diego, California.

I HEREBY CERTIFY that the above and foregoing Resolution was passed by the Common Council of the said City of San Diego, at the time and by the vote, above stated.

Allen H. Wright,

City Clerk of the City of San Diego, California, and Ex-officio Clerk of the Common Council of the City of San Diego.

(SEAL)

By Y. A. Jacques, Deputy.

RESOLUTION NO. 26233.

BE IT RESOLVED, by the Common Council of the City of San Diego, as follows:

That the City Engineer of the City of San Diego, California, be and he is hereby authorized and directed to furnish to this Common Council a careful estimate of the number of cubic yards of excavation and the number of cubic yards of embankment necessary to bring HENSLEY Street in the City of San Diego, California, for the entire width of said street, from property line to property line, from the north line of Imperial Avenue to the south line of Block 13 of N. W. Hensley's Addition produced, including the entire width and length of all intersections of said Hensley Street with cross street, between said points, to its official grade and cross-section, excepting such portion of the said Hensley Street and the said intersections of streets between said points required by law to be kept in order or repair by any person or company having railroad tracks thereon;

That said estimate shall be made in duplicate, one copy of which shall be kept on file in the office of the said City Engineer and shall, during office hours, be accessible for inspection by any person who may desire to inspect the same; that the said estimate shall include plans and specifications of the grading and of any and all culverts and bridges which it may be necessary to construct in doing said work.

And said City Engineer is further directed to furnish this Common Council with a plat and a description of the exterior boundaries of the district of lands to be affected and benefited by, and to be assessed to pay the costs and expenses of the aforesaid work or improvement.

RESOLUTION NO. 26234.

BE IT RESOLVED, by the Common Council of the City of San Diego, as follows:

That Resolution of Intention No. 25995, adopted November 22nd, 1920, and all subsequent

proceedings in the matter of the improvement of RAY STREET, in the City of San Diego, California, between Upas Street and the center line of Dwight Street produced west, be, and the same are hereby repealed.

That the City Engineer of The City of San Diego be, and he is hereby directed to furnish drawings, typical cross-sections and specifications for the paving and curbing of the said Ray Street, between the points above mentioned, and the installation of sewer laterals therein.

Said City Engineer is further directed to furnish a plat and a description of the exterior boundaries of the district of lands in said City to be affected and benefited by, and to be assessed to pay the costs and expenses of said improvement.

RESOLUTION NO. 26235.

BE IT RESOLVED by the Common Council of the City of San Diego, as follows:

That the plat showing the boundaries of the district to be included in the assessment for the work and improvement of HERBERT STREET, in the City of San Diego, California, between the north line of Brookes Avenue and the south line of Cypress Avenue, be, and the same is hereby approved; and the City Clerk of said City is hereby directed to file said plat in the office of the City Engineer of said City.

RESOLUTION NO. 26236.

BE IT RESOLVED by the Common Council of the City of San Diego, as follows:

That the plat showing the boundaries of the district to be included in the assessment for the work and improvement of TYLER AVENUE between the westerly line of Campus Avenue and the easterly line of Maryland Street; of MARYLAND STREET, between the easterly curb line thereof and the easterly line of said Maryland Street and between the westerly prolongation of the northerly line of block 139 and the westerly prolongation of the southerly line of block 133, University Heights; of CLEVELAND AVENUE, between the easterly prolongation of the northerly line of said block 139 and the easterly prolongation of the southerly line of said block 133; and of CAMPUS AVENUE, between the westerly curb line thereof and the westerly line of said Campus Avenue, and between the easterly prolongation of the northerly line of block 140 and the easterly prolongation of the southerly line of block 132, University Heights; in The City of San Diego, California, be, and the same is hereby approved; and the City Clerk of said City is hereby authorized to file said plat in the office of the City Engineer of said City.

RESOLUTION NO. 26237.

BE IT RESOLVED by the Common Council of the City of San Diego, as follows:

That the plat showing the boundaries of the district to be included in the assessment for the work and improvement of THIRTY-THIRD STREET, in the City of San Diego, California, between the south line of Cedar Street and a point 255 feet south of the south line of Ash Street, be, and the same is hereby approved; and the City Clerk of said City is hereby directed to file said plat in the office of the City Engineer of said City.

RESOLUTION OF INTENTION NO. 26238.

Lark Street.

RESOLVED, that it is the intention of the Common Council of the City of San Diego, California, to order the following street work to be done in said City, to-wit:

That paving, with an asphaltic oil and rock screenings wearing surface laid upon an asphalt concrete base, of the roadway of LARK STREET, in said City, from curb line to curb line, from the north line of Lewis Street to the south line of Montecito Way;

All of said work and improvement shall be done and made strictly in accordance with the plans, drawings, typical cross-sections and specifications therefor contained in Document No. 133507, on file in the office of the City Clerk of said City, and copies of which are on file in the office of the City Engineer of said City;

All of said plans, drawings, typical cross-sections and specifications contained in said Document No. 133507 are hereby approved and adopted as the plans, drawings, typical cross-sections and specifications to be followed in making said improvement; and by reference thereto all said plans, drawings, typical cross-sections and specifications contained in said Document No. 133507 are incorporated herein and made a part hereof.

The said Common Council hereby determines that serial bonds bearing interest at the rate of seven per cent. per annum shall be issued to represent assessments of twenty-five dollars or over for the cost of said work or improvement. Said serial bonds shall extend over a period of nine years from the second day of January next succeeding their issuance, and an even annual proportion of the principal sum thereof shall be payable by coupon, on the second day of January, every year after their date, until the whole is paid, and the interest shall be payable semi-annually, by coupon, on the second days of January and July, respectively, of each year, at the rate of seven per cent. per annum on all sums unpaid, until the whole of said principal and interest are paid. Said bonds shall be issued in accordance with the provisions of an Act of the Legislature of the State of California, entitled, "An Act to Provide a System of Street Improvement Bonds to Represent Certain Assessments for the Cost of Street Work and Improvement Within Municipalities, and also for the Payment of such Bonds," approved February 27th, 1893, and of all acts supplementary thereto, or amendatory thereof. And said Common Council hereby determines that said serial bonds shall be issued to represent the expenses of said work or improvement.

That the Evening Tribune, a daily newspaper published and circulated, and of general circulation, in the said City of San Diego, be, and it is hereby designated as the newspaper in which this Resolution of Intention shall be published by two insertions, and the notice of the passage thereof shall be published by two insertions, in the manner and by the persons required by law.

That the Clerk of the said City of San Diego be, and he is hereby directed to post this Resolution conspicuously for two days on or near the chamber door of the said Common Council, and to cause the same to be published by two insertions in said daily newspaper in the manner required by law.

That the Street Superintendent of the said City of San Diego shall, after the passage of this Resolution of Intention, cause to be conspicuously posted along all streets and parts of streets and other public places and rights of way where the work and improvement hereinbefore described is to be done and made, notices of the passage of this Resolution, in the manner and in the form required by law, and shall also cause a notice similar in substance to be published by two insertions in said daily newspaper, in the manner required by law, and thereupon said Superintendent of Streets shall cause to be filed in the office of the City Clerk of said City, affidavits showing the posting and publication of the said notices of street work.

That the City Clerk of said City be, and he is hereby directed, immediately upon the passage of this Resolution of Intention, to mail, with postage thereon prepaid, to each

property owner whose property is to be assessed to pay the costs and expenses of said improvement, a postal card containing notice of the passage of this Resolution, designating the location and limits of the improvement provided for herein, and referring to this resolution for particulars, and stating that property belonging to such owner is to be assessed for said improvement, all in the manner, substance and form as prescribed by law; and thereupon said Clerk shall cause to be filed affidavits in proof of such mailing.

Passed and adopted by the said Common Council of the said City of San Diego, California, this 21st day of February, 1921, by the following vote, to-wit: Ayes--Councilmen Held, Stewart, Weitzel and Bruschi. Noes--Noes. Absent--Councilman Heilbron.

Harry K. Weitzel,

President Pro Tempore of the Common Council of the City of San Diego, California.

I HEREBY CERTIFY that the above and foregoing Resolution of Intention was passed by the Common Council of the said City of San Diego, at the time and by the vote above stated.

Allen H. Wright,

City Clerk of the City of San Diego, California, and

Ex-officio Clerk of the Common Council of the City of San Diego.

(SEAL)

By Y. A. Jacques, Deputy.

RESOLUTION NO. 26239.

WHEREAS, Sophia A. Remondino is the owner of that certain parcel or piece of real property situated in the City of San Diego, County of San Diego, State of California, described as follows:

The East one-half of Lots A and B, Block 66, Horton's Addition to The City of San Diego, California; and

WHEREAS, The City of San Diego has a claim against the said property arising out of the assessment for city taxes for the years 1918, 1919 and 1920, on said property, in the sum of ten hundred forty-four and 40/100 dollars (\$1044.40), for taxes, deferred interest thereon and penalties, and costs of advertising; and

WHEREAS, this Common Council is desirous of compromising said claim against said property by accepting from said Sophia A. Remondino the sum of nine hundred forty-one and 59/100 dollars (\$941.59) in full settlement of all taxes, penalties, interest and cost of advertising, for said assessments for the years 1918, 1919 and 1920; NOW, THEREFORE,

BE IT RESOLVED By the Common Council of The City of San Diego, as follows:

That the Tax Collector of the City of San Diego be and he is hereby authorized and directed to accept from the said Sophia A. Remondino, the sum of nine hundred forty-one and 59/100 dollars (\$941.59) in full settlement of any and all claims which the City of San Diego may have against the above-described property for city taxes for the years 1918, 1919 and 1920. Provided, however, that said compromise amount, to-wit, nine hundred forty-one and 59/100 dollars (\$941.59) is paid to the City Tax Collector within thirty (30) days from the date of the approval and adoption of this resolution.

I hereby approve the foregoing compromise, this 19th day of February, 1921.

S. J. Higgins, City Attorney,

By F. McCleneghan,

Deputy City Attorney.

Passed and adopted by the said Common Council of the said City of San Diego, California, this 21st day of February, 1921, by the following vote, to-wit: Ayes--Councilmen Held, Stewart, Weitzel and Bruschi. Nones--None. Absent--Councilman Heilbron.

Harry K. Weitzel,

President Pro Tempore of the Common Council of the City of San Diego, California.

I HEREBY CERTIFY that the above and foregoing Resolution was passed by the Common Council of the said City of San Diego, at the time and by the vote, above stated.

Allen H. Wright,

City Clerk of the City of San Diego, California, and Ex-officio

Clerk of the Common Council of the City of San Diego.

(SEAL)

By Y. A. Jacques, Deputy.

RESOLUTION NO. 26240.

BE IT RESOLVED by the Common Council of the City of San Diego, as follows:

That the City Auditor be and he is hereby authorized to issue a license to J. R. Pidgeon to operate a lunch-stand at 548 West Broadway for the period of the carnival now showing at the foot of Broadway, subject to inspection by the Health Department, said license being granted for the sum of \$5.00 for said period.

RESOLUTION NO. 26241.

BE IT RESOLVED by the Common Council of the City of San Diego, as follows:

That Thos. C. Breitenstein, contractor, be and he is hereby granted an extension of 30 days on his contract for the improvement of Pine, Witherby and Hortensia streets, and

That the Street Superintendent be and he is hereby instructed to endorse such extension on the contract for said work.

RESOLUTION NO. 26242.

BE IT RESOLVED by the Common Council of the City of San Diego, as follows:

That Olof Nelson, contractor, be and he is hereby granted an extension of 60 days on his contract for the improvement of Laurel street, from the east line of 29th street to the west line of 30th street, and

The Street Superintendent be and he is hereby instructed to endorse such extension on the contract for said work.

RESOLUTION NO. 26243.

BE IT RESOLVED by the Common Council of the City of San Diego, as follows:

That the City Attorney be and he is hereby directed to prepare the necessary ordinance allotting to the operating department the entire 10% of water receipts for Water Depreciation Fund for the balance of the year 1921.

RESOLUTION NO. 26244.

BE IT RESOLVED by the Common Council of the City of San Diego, as follows:

That Patrick A. Fitzpatrick, be, and is hereby granted permission to place upon the side-walk in front of his place of business at 1421 University Avenue, a papier mache rack advertising the Glidden Paint Co., same to be on rollers so that it can be hauled from the walk at night, subject to the regulations of the Police Department.

R E S O L U T I O N N O . 2 6 2 4 5 .

BE IT RESOLVED by the Common Council of the City of San Diego, as follows:

That the San Diego Post No. 6, American Legion, be, and it is hereby granted permission to fire twenty-one rounds from a three inch field piece on the Streets of the City of San Diego along the route of the parade of the Spring Frolic on February 22nd, 1921, subject to the regulations of the Police Department.

I HEREBY CERTIFY that the above and foregoing is a full, true and correct copy of Resolutions Nos. 26228, 26229, 26230, 26231, 26232, 26233, 26234, 26235, 26236, 26237, 26238, 26239, 26240, 26241, 26242, 26243, 26244 and 26245 of the Resolutions of the City of San Diego, California, as adopted by the Common Council of said City on the 21st day of February, 1921.

Allen H. Wright,
City Clerk of the City of San Diego, California.

By E. E. Carlson Deputy.

R E S O L U T I O N N O . 2 6 2 4 6 .

BE IT RESOLVED by the Common Council of the City of San Diego, as follows:

That Nathan Watts be, and he is hereby granted permission to reserve a space twenty (20) feet in front of the entrance to the Watts Building on E Street, upon the payment of the actual cost of marking said location to the Manager of Operation.

R E S O L U T I O N N O . 2 6 2 4 7 .

BE IT RESOLVED by the Common Council of the City of San Diego, as follows:

That the Chief of Police be, and he is hereby authorized to disburse the reward of Twenty Dollars paid for the recovery of a stolen automobile, as recommended in Document No. 133847, to-wit:

One-third, or \$6.67 to the Police Pension Fund, and two-thirds, or \$13.33 to Patrolman H. E. Hill.

R E S O L U T I O N N O . 2 6 2 4 8 .

BE IT RESOLVED by the Common Council of the City of San Diego, as follows:

That Joseph McHenry be, and he is hereby appointed a Special Policeman, without compensation, as recommended by the Chief of Police in Document No. 133846.

R E S O L U T I O N N O . 2 6 2 4 9 .

BE IT RESOLVED by the Common Council of the City of San Diego, as follows:

That the San Diego County Chiropractic Society, be, and it is hereby granted permission to display banners on automobiles to announce a Chiropractic Mass Meeting at the Isis Theatre Saturday night, February 26th, 1921, to protest the further prosecution and persecution of local chiropractors, as petitioned for in Document No. 133860.

R E S O L U T I O N N O . 2 6 2 5 0 .

BE IT RESOLVED by the Common Council of the City of San Diego, as follows:

That it be and is hereby determined by this Common Council that LOUISIANA STREET, in said City, between the north line of Lincoln Avenue and the south line of Polk Avenue, be improved between said points by the construction of cement sidewalk and curb thereon, in accordance with the specifications for such work as contained in Ordinance No. 6299 of the ordinances of said city.

That owners of property fronting upon said street between said points shall have until the first day of May, 1921, within which to construct sidewalk and curb thereon at private contract.

That the City Engineer be and he is hereby authorized and directed to give notice that said improvement has been decided upon, and that property owners desiring to construct sidewalk and curb by private contract must complete said work on or before the said first day of May, 1921.

R E S O L U T I O N N O . 2 6 2 5 1 .

BE IT RESOLVED by the Common Council of the City of San Diego, as follows:

That it be and is hereby determined by this Common Council that ALABAMA STREET, in said City, between the north line of University Avenue and the south line of Howard Avenue, be improved between said points by the construction of cement sidewalk and curb thereon, in accordance with the specifications for such work as contained in Ordinance No. 6299 of the ordinances of said city.

That owners of property fronting upon said street between said points shall have until the first day of May, 1921, within which to construct sidewalk and curb thereon at private contract.

That the City Engineer be and he is hereby authorized and directed to give notice that said improvement has been decided upon, and that property owners desiring to construct sidewalk and curb by private contract must complete said work on or before the said first day of May, 1921.

I HEREBY CERTIFY that the above and foregoing is a full, true and correct copy of Resolutions Nos. 26246, 26247, 26248, 26249, 26250, 26251 of the Resolutions of the City of San Diego, California, as adopted by the Common Council of said City on the 23rd day of February, 1921.

Allen H. Wright,
City Clerk of the City of San Diego, California.

By E. E. Carlson Deputy.

R E S O L U T I O N N O . 2 6 2 5 2 .

RESOLUTION ACCEPTING DEED OF SOUTHERN TRUST & COMMERCE BANK, TO CERTAIN LAND, FOR PARK PURPOSES.

BE IT RESOLVED By the Common Council of The City of San Diego, as follows:

That the deed of the Southern Trust & Commerce Bank, executed on the 19th day of November, 1920, conveying to the City of San Diego, all that real property situated in The City of San Diego, County of San Diego, State of California, described as follows:

All of Block A of the La Jolla Strand, according to the map thereof on file in the office of the County Recorder of said San Diego County, be and the same is hereby accepted and the said lands in said deed and hereinabove described,

be, and the same are hereby accepted and dedicated as a public park in the said The City of San Diego.

That the City Clerk of said City be and he is hereby authorized and directed to file said deed of record in the office of the County Recorder of San Diego County, California.

Passed and adopted by the said Common Council of the said City of San Diego, California, this 28th day of February 1921, by the following vote, to-wit: Ayes--Councilmen Heilbron, Held, Stewart, Weitzel and Bruschi. Noes--None. Absent--None.

Harry K. Weitzel

President Pro Tempore of the Common Council of the City of San Diego, California.

I HEREBY CERTIFY that the above and foregoing Resolution was passed by the Common Council of the said City of San Diego, at the time and by the vote, above stated.

Allen H. Wright,

City Clerk of the City of San Diego, California, and Ex-Officio Clerk of the Common Council of the City of San Diego.

(SEAL)

By Y. A. Jacques Deputy

RESOLUTION NO. 26253.

A RESOLUTION CANCELLING CITY TAXES ASSESSED AGAINST BLOCK A OF LA JOLLA STRAND, IN THE CITY OF SAN DIEGO, CALIFORNIA.

WHEREAS, all that real property situated in the City of San Diego, County of San Diego, State of California, described as follows:

All of Block A of La Jolla Strand, according to the map thereof on file in the office of the County Recorder of said San Diego County, was conveyed by deed to The City of San Diego, on the 19th day of November, 1920, by the Southern Trust & Commerce Bank, a corporation, free of all incumbrances except unpaid taxes or unredeemed tax sales; and

WHEREAS, Resolution No. 26252 accepting the deed conveying the above-described property to the said The City of San Diego and dedicating the said property for park purposes, was adopted by this Common Council on the 28th day of February, 1921; NOW, THEREFORE,

BE IT RESOLVED By the Common Council of The City of San Diego as follows:

That the Tax Collector of The City of San Diego be and he is hereby authorized and directed to cancel all unpaid city taxes against the said Block A of La Jolla Strand, and to clear his records of all delinquencies appearing thereon arising out of assessments for city taxes against said Block A of La Jolla Strand in the City of San Diego.

Passed and adopted by the said Common Council of the said City of San Diego, California, this 28th day of February 1921, by the following vote, to-wit: Ayes--Councilmen Heilbron, Held, Stewart, Weitzel and Bruschi. Noes--None. Absent--None.

Harry K. Weitzel,

President Pro Tempore of the Common Council of the City of San Diego, California.

I HEREBY CERTIFY that the above and foregoing Resolution was passed by the Common Council of the said City of San Diego, at the time and by the vote, above stated.

Allen H. Wright,

City Clerk of the City of San Diego, California, and Ex-Officio Clerk of the Common Council of the City of San Diego.

(SEAL)

By Y. A. Jacques Deputy.

RESOLUTION NO. 26254.

ACCEPTING CERTAIN DEEDS TO LOT A, BLOCK 220, HORTON'S ADDITION, IN THE CITY OF SAN DIEGO, CALIFORNIA.

BE IT RESOLVED By the Common Council of The City of San Diego, as follows:

That that certain grant deed, executed on the 21st day of February, 1921, by Clara Sturges Johnson and William Templeton Johnson, conveying to The City of San Diego all that real property situated in The City of San Diego, County of San Diego, State of California, bounded and described as follows: Lot A, in Block 220 of Horton's Addition to the City of San Diego; be and the same is hereby accepted; and the said property therein conveyed be, and the same is hereby set aside for the use and purpose only and exclusively of maintaining thereon a vocational home.

That that certain quitclaim deed, executed on the 21st day of February, 1921, by San Diego Women's Civic Center, remising, releasing and forever quitclaiming unto the City of San Diego all that real property situated in said The City of San Diego, bounded and described as follows: Lot A in Block 220 of Horton's Addition to the City of San Diego, be, and the same is hereby accepted.

BE IT FURTHER RESOLVED, that the City Clerk of said City be, and he is hereby directed to file the said deeds of record in the office of the County Recorder of San Diego County, California.

Passed and adopted by the said Common Council of the said City of San Diego, California, this 28th day of February 1921, by the following vote, to-wit: Ayes--Councilmen Heilbron, Held, Stewart, Weitzel and Bruschi. Noes--None. Absent--None.

Harry K. Weitzel,

President Pro Tempore of the Common Council of the City of San Diego, California.

I HEREBY CERTIFY that the above and foregoing Resolution was passed by the Common Council of the said City of San Diego, at the time and by the vote, above stated.

Allen H. Wright,

City Clerk of the City of San Diego, California, and Ex-Officio Clerk of the Common Council of the City of San Diego.

(SEAL)

By Y. A. Jacques Deputy.

RESOLUTION OF AWARD NO. 26255.

El Cajon Avenue and Alabama Street.

RESOLVED, that the Common Council of the City of San Diego, California, having in open session on the 21st day of February, 1921, opened, examined and publicly declared all sealed proposals or bids offered for doing the following work, to-wit:

All the street work described in Resolution of Intention No. 26071, adopted by the Common Council on December 20, 1920, and on file in the office of the City Clerk of said City, for the improvement of EL CAJON AVENUE, between the west curb line of Alabama Street and a point 150 feet east from the east line of Park Boulevard; and of ALABAMA STREET, between the north curb line of Howard Avenue and the south line of El Cajon Avenue, in The City of San Diego, California.

For a description of the work reference is hereby made to said Resolution of Intention No. 26071.

All of said street work to be done as shown upon and according to the plans, drawings, typical cross-sections and specifications therefor contained in Document No. 132489, on file in the office of the City Clerk of said City, and copies of which are on file in the

office of the City Engineer of said City; and by reference thereto all said plans, drawings, typical cross-sections and specifications contained in said Document No. 132489 are incorporated herein and made a part hereof.

The said Common Council determined that serial bonds to extend over a period of nine years from the second day of January next succeeding their issuance, bearing interest at the rate of seven per cent. per annum, shall be issued to represent assessments of twenty-five dollars or over for the costs of said work or improvement.

For further particulars, reference is hereby made to said Resolution of Intention No. 26071.

Said Common Council hereby rejects all of said proposals or bids, except the next herein mentioned, and hereby awards the contract for said work to the lowest, regular, responsible bidder, to-wit: To Olof Nelson, at the prices specified in his bid for said work, on file in the office of the Clerk of said City of San Diego, to-wit:

Cement concrete curbing, per linear foot, 75 cents;

Cement concrete sidewalk, per square foot, 20 cents;

The Clerk of said City of San Diego is hereby directed to post a notice of this award conspicuously for five days on or near the chamber door of the said Common Council, and also to cause said notice to be published for two days in The Evening Tribune, a daily newspaper published and circulated and of general circulation, in said City of San Diego, and hereby designated for that purpose.

Passed and adopted by the said Common Council of the said City of San Diego, California, this 28th day of February 1921, by the following vote, to-wit: Ayes--Councilmen Heilbron, Held, Stewart, Weitzel and Bruschi. Noes--None. Absent--None.

Harry K. Weitzel,

President Pro Tempore of the Common Council of the City of San Diego, California.

(SEAL)

The foregoing Resolution of Award was thereupon approved by the said Common Council of the said City of San Diego, California, this 28th day of February, 1921, by the following vote, to-wit: Ayes--Councilmen Heilbron, Held, Stewart, Weitzel and Bruschi. Noes--None. Absent--None.

being a three-fourths vote of said Common Council.

Harry K. Weitzel,

President Pro Tempore of the Common Council of the City of San Diego, California.

(SEAL)

RESOLUTION NO. 26256.

BE IT RESOLVED by the Common Council of the City of San Diego, as follows:

That the auditor be and he is hereby authorized to issue license to Liberty Bus Line for two additional auto stages on the Camp Kearny run at the rate of \$25.00 per car per year.

RESOLUTION NO. 26257.

BE IT RESOLVED by the Common Council of the City of San Diego, as follows:

That the reward paid for the apprehension of a deserter be distributed as follows:

One-third, or \$16.67 to Police Pension Fund, Two-thirds, or \$33.33, to Lieut. A. R. Hill and Officer J. V. Doran, who made the arrest, all as recommended by the Chief of Police in Document No. 133892.

RESOLUTION NO. 26258.

BE IT RESOLVED by the Common Council of the City of San Diego, as follows:

That the following promotions and appointments be made in the Fire Department:

| | |
|---------------|---|
| Ar. Hodskin | from Fireman 4th class to 3rd class |
| F. L. Lester | from Fireman 4th class to 3rd class |
| C. G. Tyler | from Fireman 4th class to 3rd class |
| G. H. Kaufman | be appointed on probation. |
| W. Lemon | re-rated from callman to fireman 1st class, effective Feb. 4th, 1921. |

RESOLUTION NO. 26259.

BE IT RESOLVED by the Common Council of the City of San Diego, as follows:

That permission be and it is hereby granted to S. C. Buss to display advertising on auto relative to use of health foods, such advertising to be subject to the regulation by the police department.

RESOLUTION NO. 26260.

BE IT RESOLVED by the Common Council of the City of San Diego, as follows:

That permission be and it is hereby granted to F. A. Bode to do blasting for trees at 3735 First street and in the 3400 block on Hawk Street.

RESOLUTION NO. 26261.

BE IT RESOLVED by the Common Council of the City of San Diego, as follows:

That the Housing Inspection bureau of the Department of Public Health be and it is hereby authorized to issue one permit for occupancy of the apartments at present listed as 650 11th Street, 680 11th Street and 1011 G Street, during such period as said apartments may continue under one ownership and managed as one piece of property.

I HEREBY CERTIFY that the above and foregoing is a full, true and correct copy of Resolutions Nos. 26252, 26253, 26254, 26255, 26256, 26257, 26258, 26259, 26260 and 26261 of the resolutions of the City of San Diego, California, as adopted by the Common Council of said City on the 28th day of February 1921.

Allen H. Wright,

City Clerk of the City of San Diego, California.

By W. E. Carlson Deputy.

RESOLUTION OF INTENTION NO. 26262.

Sewer in Alley in blocks 3 and 13, La Jolla Park.

RESOLVED, that it is the intention of the Common Council of The City of San Diego, California, to order the following improvement to be made in said City, to-wit:

The construction in the alley in blocks 3 and 13, La Jolla Park, of a six-inch Portland cement concrete pipe sewer, together with three brick manholes and accessories, said sewer commencing at the existing sewer in the northerly end of the alley in said block 13, and running thence southerly in the alley in said blocks 13 and 3, La Jolla Park, and across the intervening street, a distance of 972 feet;

All of said work to be done as shown upon and according to the plans, drawings, typical

cross-sections and specifications therefor contained in Document No. 133500, on file in the office of the City Clerk of said City, and copies of which are on file in the office of the City Engineer of said City;

All of said plans, drawings, typical cross-sections and specifications contained in said Document No. 133500 are hereby approved and adopted as the plans, drawings, typical cross-sections and specifications to be followed in making said improvement; and by reference thereto all said plans, drawings, typical cross-sections and specifications contained in said Document No. 133500 are incorporated herein and made a part hereof.

All of said improvements to be made and said work to be done under and in conformity with that certain Act of the Legislature of the State of California, known as the "Vrooman Act."

The said Common Council hereby determines that serial bonds bearing interest at the rate of seven per cent. per annum shall be issued to represent assessments of twenty-five dollars or over for the cost of said work or improvement. Said serial bonds shall extend over a period of nine years from the second day of January next succeeding their issuance, and an even annual proportion of the principal sum thereof shall be payable by coupon, on the second days of January, every year after their date, until the whole is paid, and the interest shall be payable semi-annually, by coupon, on the second days of January and July, respectively, of each year, at the rate of seven per cent. per annum on all sums unpaid, until the whole of said principal and interest are paid. Said bonds shall be issued in accordance with the provisions of an Act of the Legislature of the State of California, entitled, "An Act to Provide a System of Street Improvement Bonds to Represent Certain Assessments for the Cost of Street Work and Improvement Within Municipalities, and also for the Payment of such Bonds," approved February 27th, 1893, and of all acts supplementary thereto, or amendatory thereof. And said Common Council hereby determines that said serial bonds shall be issued to represent the expenses of said work or improvement.

That the contemplated work of improvement, hereinbeforementioned, is in the opinion of said Common Council of more than local and ordinary public benefit, and the expense of said work and improvement is made chargeable upon the district hereinafter described, and said Common Council does hereby declare said district to be the district benefited by said work and improvement, and to be assessed to pay the costs and expenses thereof. Said district is described as follows, to-wit: All that real property in the said City of San Diego, included within the following exterior boundary lines, to-wit:

Beginning at the intersection of the south line of La Jolla Park with the westerly line of Cuvier Street; thence northerly along the westerly line of Cuvier Street to the northeast corner of lot 36, block 13, La Jolla Park; thence westerly along the northerly line of said lot 36 to the easterly line of the alley in said block 13; thence northerly along the easterly line of the alley in said block 13, a distance of 20 feet to a point; thence at right angles westerly to the westerly line of said alley in said block 13; thence southerly along the westerly line of said alley in said block 13 to the original southeasterly line of Ravina Street, as shown upon the map of La Jolla Park; thence southwesterly along the original southeasterly line of Ravina Street to the easterly line of La Jolla Boulevard; thence southerly along the easterly line of La Jolla Boulevard to the southerly line of La Jolla Park; thence easterly along the southerly line of La Jolla Park to the point or place of beginning; excepting therefrom all public streets, roads, alleys, avenues and highways.

A plat of which said district, indicating by a boundary line the extent of the territory included in said assessment district, approved by this Common Council, is on file in the office of the City Engineer of said City; reference to which is hereby made.

That the Evening Tribune, a daily newspaper published and circulated, and of general circulation, in the said City of San Diego, be, and it is hereby designated as the newspaper in which this Resolution of Intention shall be published by two insertions, and the notice of the passage thereof shall be published by two insertions, in the manner and by the persons required by law.

That the Clerk of the said City of San Diego be, and he is hereby directed to post this Resolution conspicuously for two days on or near the chamber door of the said Common Council, and to cause the same to be published by two insertions in said daily newspaper in the manner required by law.

That the Street Superintendent of the said City of San Diego shall, after the passage of this Resolution of Intention, cause to be conspicuously posted along all streets and parts of streets and other public places and rights of way where the work and improvement hereinbefore described is to be done and made, notices of the passage of this Resolution, in the manner and in the form required by law, and shall also cause a notice similar in substance to be published by two insertions in said daily newspaper, in the manner required by law, and thereupon said Superintendent of Streets shall cause to be filed in the office of the City Clerk of said City, affidavits showing the posting and publication of the said notices of street work.

That the City Clerk of said City be, and he is hereby directed, immediately upon the passage of this Resolution of Intention, to mail, with postage thereon prepaid, to each property owner whose property is to be assessed to pay the costs and expenses of said improvement, a postal card containing notice of the passage of this Resolution, designating the location and limits of the improvement provided for herein, and referring to this resolution for particulars, and stating that property belonging to such owner is to be assessed for said improvement, all in the manner, substance and form as prescribed by law; and thereupon said Clerk shall cause to be filed affidavits in proof of such mailing.

Passed and adopted by the said Common Council of the said City of San Diego, California, this 2nd day of March 1921, by the following vote, to-wit: Ayes--Councilmen Heilbron, Held, Stewart, Weitzel and Bruschi. Noes--None. Absent--None.

Harry K. Weitzel,

President Pro Tempore of the Common Council of the City of San Diego, California.

I HEREBY CERTIFY that the above and foregoing Resolution of Intention was passed by the Common Council of the said City of San Diego, at the time and by the vote above stated.

Allen H. Wright,

City Clerk of the City of San Diego, California, and Ex-Officio Clerk of the Common Council of the City of San Diego.

By Y. A. Jacques Deputy.

(SEAL)

RESOLUTION OF INTENTION NO. 26263.

Herbert Street.

RESOLVED, that it is the intention of the Common Council of The City of San Diego to order the following street work to be done in said City, to-wit:

The grading, to the official grade thereof, of HERBERT STREET, in said City, for the entire width of said street, from property line to property line, from the north line of Brookes Avenue to the south line of Cypress Avenue.

Also, as a part of said work, the construction of cement concrete sidewalks and cement concrete curbing on both sides of the said Herbert Street, from the north line of Brookes Avenue to the south line of Cypress Avenue, including the returns in the termination of the alley in block 236, University Heights, in said Herbert Street;

All of said work to be done as shown upon and according to the plans, drawings, typical cross-sections and specifications therefor contained in Document No. 133698, on file in the office of the City Clerk of said City, and copies of which are on file in the office of the City Engineer of said City;

All of said plans, drawings, typical cross-sections and specifications contained in said Document No. 133698 are hereby approved and adopted as the plans, drawings, typical cross-sections and specifications to be followed in making said improvement; and by reference thereto all said plans, drawings, typical cross-sections and specifications contained in said Document No. 133698 are incorporated herein and made a part hereof.

The said Common Council hereby determines that serial bonds bearing interest at the rate of seven per cent. per annum shall be issued to represent assessments of twenty-five dollars or over for the cost of said work or improvement. Said serial bonds shall extend over a period of nine years from the second day of January next succeeding their issuance, and an even annual proportion of the principal sum thereof shall be payable by coupon, on the second day of January, every year after their date, until the whole is paid, and the interest shall be payable semi-annually, by coupon, on the second days of January and July, respectively, of each year, at the rate of seven per cent. per annum on all sums unpaid, until the whole of said principal and interest are paid. Said bonds shall be issued in accordance with the provisions of an Act of the Legislature of the State of California, entitled, "An Act to Provide a System of Street Improvement Bonds to Represent Certain Assessments for the Cost of Street Work and Improvement Within Municipalities, and also for the Payment of such Bonds," approved February 27th, 1893, and of all acts supplementary thereto, or amendatory thereof. And said Common Council hereby determines that said serial bonds shall be issued to represent the expenses of said work or improvement.

That the contemplated work of improvement, hereinbefore mentioned, is in the opinion of said Common Council of more than local and ordinary public benefit, and the expense of said work and improvement is made chargeable upon the district hereinafter described, and said Common Council does hereby declare said district to be the district benefited by said work and improvement, and to be assessed to pay the costs and expenses thereof. Said district is described as follows, to-wit: All that real property in the said City of San Diego, included within the following exterior boundary lines, to-wit:

Beginning at a point on the south line of Cypress Avenue distant 110 feet west from the west line of Herbert Street; thence south on a line parallel to and distant 110 feet west from the west line of Herbert Street to the north line of Brookes Avenue; thence east along the north line of Brookes Avenue to the east line of T. J. Higgins' Addition; thence north along the east line of T. J. Higgins' Addition to the south line of Cypress Avenue; thence west along the south line of Cypress Avenue to the point or place of beginning; excepting therefrom all public streets, roads, alleys, avenues and highways.

A plat of which said district, indicating by a boundary line the extent of the territory included in said assessment district, approved by this Common Council, is on file in the office of the City Engineer of said City; reference to which is hereby made.

That the Evening Tribune, a daily newspaper published and circulated, and of general circulation, in the said City of San Diego, be, and it is hereby designated as the newspaper in which this Resolution of Intention shall be published by two insertions, and the notice of the passage thereof shall be published by two insertions, in the manner and by the persons required by law.

That the Clerk of the said City of San Diego be, and he is hereby directed to post this Resolution conspicuously for two days on or near the chamber door of the said Common Council, and to cause the same to be published by two insertions in said daily newspaper in the manner required by law.

That the Street Superintendent of the said City of San Diego shall, after the passage of this Resolution of Intention, cause to be conspicuously posted along all streets and parts of streets and other public places and rights of way where the work and improvement hereinbefore described is to be done and made, notices of the passage of this Resolution, in the manner and in the form required by law, and shall also cause a notice similar in substance to be published by two insertions in said daily newspaper, in the manner required by law, and thereupon said Superintendent of Streets shall cause to be filed in the office of the City Clerk of said City, affidavits showing the posting and publication of the said notices of street work.

That the City Clerk of said City be, and he is hereby directed, immediately upon the passage of this Resolution of Intention, to mail, with postage thereon prepaid, to each property owner whose property is to be assessed to pay the costs and expenses of said improvement, a postal card containing notice of the passage of this Resolution, designating the location and limits of the improvement provided for herein, and referring to this resolution for particulars, and stating that property belonging to such owner is to be assessed for said improvement, all in the manner, substance and form as prescribed by law; and thereupon said Clerk shall cause to be filed affidavits in proof of such mailing.

Passed and adopted by the said Common Council of the said City of San Diego, California, this 2nd day of March 1921, by the following vote, to-wit: Ayes--Councilmen Heilbron, Held, Stewart, Weitzel and Bruschi. Noes--None. Absent--None.

Harry K. Weitzel,

President Pro Tempore of the Common Council of the City of San Diego, California.

I HEREBY CERTIFY that the above and foregoing Resolution of Intention was passed by the Common Council of the said City of San Diego, at the time and by the vote above stated.

Allen H. Wright,

City Clerk of the City of San Diego, California, and Ex-Officio Clerk of the Common Council of the City of San Diego.

By Y. A. Jacques Deputy.

(SEAL)

RESOLUTION NO. 26264.

BE IT RESOLVED By the Common Council of The City of San Diego, as follows:

That a majority of the members of the Common Council of The City of San Diego be, and they are hereby authorized to enter into agreements for easements and rights of way with the following named persons:

Lizzie Stelzner; for right of way 15 feet in width across Lot 5 (N.W. 1/4 of S.E. 1/4), Section 25, Township 14 South, Range 4 West, S.B.B.M., Del Mar Terrace;

Carrie Anderson; for right of way 15 feet in width across Lots 40 and 41, block 6, Del Mar Terrace;

Martha M. Williams (nee Martha M. Herrington); for right of way 15 feet in width across lot 6, block 10, Del Mar Terrace;

Alvah Bailey; for right of way 15 feet in width across Lots 44 and 45, block 9, Del Mar Terrace;

Linda Davison; for right of way 15 feet in width across Lot 1, block 10, Del Mar Terrace;

J. D. Miller Realty Company; for right of way 15 feet in width across lots 11, 12, 13, 14, block 2; lot 24, block 6, lots 19, 20, 32, 33, block 7; lots 31, 32, block 8; lots 46, 47,

48, 49, 50, 51, block 9; lots 7, 8, block 10; and lots A, D, E, F, N, Del Mar Terrace; also lot 4 (S.W.1/4 of N.E.1/4) fractional section 25, Township 15 South, Range 4 West, S.B.B.M.

The said easements and rights of way being for the La Jolla-Del Mar pipe line.

BE IT FURTHER RESOLVED, that the said agreements for easements and rights of way for the La Jolla-Del Mar pipe line above described be and the same are hereby accepted, and the easements and rights of way therein described are hereby accepted and dedicated as easements and rights of way for the La Jolla-Del Mar pipe line.

BE IT FURTHER RESOLVED that the City Clerk of said City be, and he is hereby authorized and directed to file the said agreements for easements and rights of way of record in the office of the County Recorder of San Diego County, California.

Passed and adopted by the said Common Council of the said City of San Diego, California, this 2nd day of March 1921, by the following vote, to-wit: Ayes--Councilmen Heilbron, Held, Stewart, Weitzel and Bruschi. Noes--None. Absent--None.

Harry K. Weitzel,

President Pro Tempore of the Common Council of the City of San Diego, California.

I HEREBY CERTIFY that the above and foregoing Resolution was passed by the Common Council of the said City of San Diego, at the time and by the vote, above stated.

Allen H. Wright,

City Clerk of the City of San Diego, California, and Ex-Officio Clerk of the Common Council of the City of San Diego.

(SEAL)

By Y. A. Jacques Deputy.

RESOLUTION NO. 26265.

BE IT RESOLVED By the Common Council of The City of San Diego, as follows:

That a majority of the members of the Common Council of The City of San Diego be, and they are hereby authorized to enter into an agreement for easement and right of way for the La Jolla-Del Mar pipe line with Ed Fletcher for right of way 15 feet in width across that portion of Pueblo Lot #1339, City of San Diego, lying east of the Right of Way of the Atchison, Topeka and Santa Fe Railroad, also across that portion of Pueblo Lot #1335, City of San Diego, lying south of the Right of Way of the Atchison, Topeka and Santa Fe Railroad.

BE IT FURTHER RESOLVED, that the said agreement for easement and right of way above described be, and the same is hereby accepted, and the easement and right of way therein described is hereby accepted and dedicated as easement and right of way for the La Jolla-Del Mar pipe line.

AND BE IT FURTHER RESOLVED that the City Clerk of said City be, and he is hereby authorized and directed to file the said agreement for easement and right of way of record in the office of the County Recorder of San Diego County, California.

Passed and adopted by the said Common Council of the said City of San Diego, California, this 2nd day of March 1921, by the following vote, to-wit: Ayes--Councilmen Heilbron, Held, Stewart, Weitzel and Bruschi. Noes--None. Absent--None.

Harry K. Weitzel,

President Pro Tempore of the Common Council of the City of San Diego, California.

I HEREBY CERTIFY that the above and foregoing Resolution was passed by the Common Council of the said City of San Diego, at the time and by the vote, above stated.

Allen H. Wright,

City Clerk of the City of San Diego, California, and Ex-Officio Clerk of the Common Council of the City of San Diego.

(SEAL)

By Y. A. Jacques Deputy.

RESOLUTION NO. 26266.

WHEREAS, the SAM FERRY SMITH COMPANY, a corporation, is the owner of that certain parcel or piece of real property situated in the City of San Diego, County of San Diego, State of California, described as follows:

Lot 4 in Block 454, and Lot 3 in Block 455, of Old San Diego; and

WHEREAS, The City of San Diego has a claim against the said property arising out of the assessment for city taxes for the years 1914, 1915, 1916, 1917, 1918, 1919, and 1920, on said property, in the sum of four hundred twenty-five and 94/100 dollars (\$425.94), for taxes, deferred interest thereon and penalties, and costs of advertising; and

Whereas, this Common Council is desirous of compromising said claim against said property by accepting from said Sam Ferry Smith Company the sum of three hundred forty-eight and 95/100 dollars (\$348.95) in full settlement of all taxes, penalties, interest and cost of advertising for said assessments for the years 1914, 1915, 1916, 1917, 1918, 1919 and 1920; NOW, THEREFORE,

BE IT RESOLVED By the Common Council of The City of San Diego as follows:

That the Tax Collector of the City of San Diego be and he is hereby authorized and directed to accept from the said Sam Ferry Smith Company, the sum of three hundred forty-eight and 95/100 dollars (\$348.95) in full settlement of any and all claims which the City of San Diego may have against the above-described property for city taxes for the years 1914, 1915, 1916, 1917, 1918, 1919 and 1920. Provided, however, that said compromise amount, to-wit, three hundred forty-eight and 95/100 dollars (\$348.95) is paid to the City Tax Collector within thirty (30) days from the date of the approval and adoption of this resolution.

I hereby approve the foregoing compromise, this 28th day of February, 1921.

S. J. HIGGINS, City Attorney.

By F. McCleneghan Deputy.

Passed and adopted by the said Common Council of the said City of San Diego, California, this 2nd day of March 1921, by the following vote, to-wit: Ayes--Councilmen Heilbron, Held, Stewart, Weitzel and Bruschi. Noes--None. Absent--None.

Harry K. Weitzel,

President Pro Tempore of the Common Council of the City of San Diego, California.

I HEREBY CERTIFY that the above and foregoing Resolution was passed by the Common Council of the said City of San Diego, at the time and by the vote, above stated.

Allen H. Wright,

City Clerk of the City of San Diego, California, and Ex-Officio Clerk of the Common Council of the City of San Diego.

(SEAL)

By Y. A. Jacques Deputy.

RESOLUTION NO. 26267.

WHEREAS, C. S. KIMBALL is the owner of that certain parcel or piece of real property situated in the City of San Diego, County of San Diego, State of California, described as follows:

Lot 1 and Lots 16 to 19, inclusive, Block H, of the Turnbull Subdivision, in The City of San Diego, California; and

WHEREAS, The City of San Diego has a claim against the said property arising out of the assessments for city taxes for the years 1915, 1916, 1917, 1918, 1919 and 1920, on said property, in the sum of ninety-six and 09/100 dollars, for taxes, deferred interest thereon and penalties and cost of advertising; and

WHEREAS, this Common Council is desirous of compromising said claim against said property by accepting from said C. S. Kimball the sum of seventy-nine and 90/100 dollars (\$79.90) in full settlement of all taxes, penalties, interest and cost of advertising, for said assessments for the years 1915, 1916, 1917, 1918, 1919 and 1920; NOW, THEREFORE,

BE IT RESOLVED By the Common Council of The City of San Diego as follows:

That the Tax Collector of the City of San Diego be and he is hereby authorized and directed to accept from the said C. S. Kimball, the sum of seventy-nine and 90/100 dollars (\$79.90) in full settlement of any and all claims which the City of San Diego may have against the above-described property for city taxes for the years 1915, 1916, 1917, 1918, 1919 and 1920. Provided, however, that said compromise amount, to-wit, seventy-nine and 90/100 dollars (\$79.90) is paid to the City Tax Collector within thirty (30) days from the date of the approval and adoption of this resolution.

I hereby approve the foregoing compromise, this 28th day of February, 1921.

S. J. HIGGINS, City Attorney.

By F. McCleneghan, Deputy City Attorney.

Passed and adopted by the said Common Council of the said City of San Diego, California, this 2nd day of March 1921, by the following vote, to-wit: Ayes--Councilmen Heilbron, Held, Stewart, Weitzel and Bruschi. Noes--None. Absent--None.

Harry K. Weitzel,

President Pro Tempore of the Common Council of the City of San Diego, California.

I HEREBY CERTIFY that the above and foregoing Resolution was passed by the Common Council of the said City of San Diego, at the time and by the vote, above stated.

Allen H. Wright,

City Clerk of the City of San Diego, California, and Ex-Officio Clerk of the Common Council of the City of San Diego.

(SEAL)

By Y. A. Jacques Deputy.

RESOLUTION NO. 26268.

BE IT RESOLVED by the Common Council of the City of San Diego, as follows:

That the City Engineer be and he is hereby directed to furnish the Common Council with a diagram of the property affected and benefited by the work and improvement on COLUMBIA STREET, in The City of San Diego, California, from the north line of B Street to the south line of A Street, as particularly described in Resolution of Intention No. 25821, and to be assessed to pay the expenses thereof.

RESOLUTION NO. 26269.

BE IT RESOLVED by the Common Council of the City of San Diego, as follows:

That the City Engineer of said City be and he is hereby directed to furnish the Common Council with a diagram of the property affected and benefited by the work and improvement on CUVIER STREET, in The City of San Diego, from the northwesterly curb line of Prospect Street to the southeasterly line of Coast Boulevard, as particularly described in Resolution of Intention No. 26009, and to be assessed to pay the expenses thereof.

RESOLUTION NO. 26270.

BE IT RESOLVED, By the Common Council of the City of San Diego as follows:

That the diagram of the property affected or benefited by the proposed work or improvement to be done on COLUMBIA STREET, from the north line of B Street to the south line of A Street, in said City of San Diego, as described in Resolution No. 25821, and to be assessed to pay the expenses thereof, which said diagram has been made by the City Engineer of the City of San Diego, California, pursuant to directions from this Common Council, and which said diagram is dated March 2, 1921, be, and the same hereby is approved.

And the Clerk of said city is directed at the same time of this approval, to certify the fact and date thereof, and to immediately deliver said diagram so certified to the Superintendent of Streets of said city.

RESOLUTION NO. 26271.

BE IT RESOLVED, By the Common Council of the City of San Diego as follows:

That the diagram of the property affected or benefited by the proposed work or improvement to be done on CUVIER STREET, from the northwesterly curb line of Prospect Street to the southeasterly line of Coast Boulevard, in said City of San Diego, as described in Resolution No. 26009, and to be assessed to pay the expenses thereof, which said diagram has been made by the City Engineer of the City of San Diego, California, pursuant to directions from this Common Council, and which said diagram is dated March 2, 1921, be, and the same hereby is approved.

And the Clerk of said city is directed at the same time of this approval, to certify the fact and date thereof, and to immediately deliver said diagram so certified to the Superintendent of Streets of said city.

RESOLUTION NO. 26272.

BE IT RESOLVED by the Common Council of the City of San Diego, as follows:

That Resolution of Intention No. 26200, adopted February 9th, 1921, and all subsequent proceedings in the matter of the improvement of TEXAS STREET, from the north line of Balboa Park to the south line of University Avenue, in the City of San Diego, be, and the same are hereby repealed.

That the City Engineer of said City be, and he is hereby directed to furnish this Common Council with new plans, drawings, typical cross-sections and specifications for the improvement of said TEXAS STREET, from the north line of Balboa Park to the south line of University Avenue.

RESOLUTION NO. 26273.

BE IT RESOLVED by the Common Council of the City of San Diego, as follows:

That the Norton Land Co. be and it is hereby granted an extension of 30 days in which to make the compromise of taxes payment set out in Resolutions Nos. 26170 and 26171, covering certain lots in Nordica Heights Nos. 1 and 2.

RESOLUTION NO. 26274.

BE IT RESOLVED by the Common Council of the City of San Diego, as follows:

That an extension of 30 days be and it is hereby granted to Fairchild-Gilmore-Wilton Company on their contract for paving a part of Third street and the alley in block 4, Hillcrest, and the Superintendent of Streets is hereby authorized to note such extension on the

contract for said work.

R E S O L U T I O N N O . 2 6 2 7 5 .

BE IT RESOLVED by the Common Council of the City of San Diego, as follows:

That permission be and it is hereby granted to F. A. Bode to do blasting for trees in the 1100 block on West Washington street, subject to the provisions of Ord. No. 70.

R E S O L U T I O N N O . 2 6 2 7 6 .

BE IT RESOLVED by the Common Council of the City of San Diego, as follows:

That permission be and it is hereby granted to R. A. Le Bellegay to blast for the site for a house at the corner of the County Road and Lincoln avenue, subject to the provisions of Ord. No. 70.

R E S O L U T I O N N O . 2 6 2 7 7 .

BE IT RESOLVED by the Common Council of the City of San Diego, as follows:

That the city auditor be and he is hereby authorized to issue a free license to Mrs. Clara A. Wilcox to conduct a hand laundry at 643 17th Street.

R E S O L U T I O N N O . 2 6 2 7 8 .

BE IT RESOLVED by the Common Council of the City of San Diego, as follows:

That the manager of operation be and he is hereby authorized to mark the curbing in front of the entrance of the Elgin Hotel at 758 4th street for a distance of 20 feet with a "No Parking" sign, upon the payment by the proprietor of said hotel of the cost of such marking.

R E S O L U T I O N N O . 2 6 2 7 9 .

BE IT RESOLVED, By the Common Council of the City of San Diego, as follows:

That permission be and it is hereby granted to W. L. R. Patterson to operate an auto stage line between Third and E Streets and Encanto upon the issuance of a license by the auditor, hereby authorized, at the annual rate of \$25.00 per car, such licensee to file with the license inspector and with the city clerk a schedule of his time of operation and his tariff of fares between said termini. Such automobiles as are operated under the license herein authorized are to be duly bonded as required by the auto stage ordinance of the City of San Diego.

I HEREBY CERTIFY that the above and foregoing is a full, true and correct copy of Resolutions Nos. 26262, 26263, 26264, 26265, 26266, 26267, 26268, 26269, 26270, 26271, 26272, 26273, 26274, 26275, 26276, 26277, 26278 and 26279 of the resolutions of the City of San Diego, California, as adopted by the Common Council of said City on the 2nd day of March, 1921.

Allen H. Wright,

City Clerk of the City of San Diego, California.

By W. E. Carson Deputy.

R E S O L U T I O N N O . 2 6 2 8 0 .

BE IT RESOLVED by the Common Council of the City of San Diego, as follows:

That the City Engineer be, and he is hereby directed to furnish the Common Council with a diagram of the property affected and benefited by the work and improvement of the ALLEY BETWEEN BLOCKS 1 AND 2, CRITTENDEN'S ADDITION, from the east line of Sixth Street to the west line of Seventh Street; THE ALLEY IN BLOCK 2, CRITTENDEN'S ADDITION, between the north line of the Alley between Blocks 1 and 2, Crittenden's Addition, and a point 498 feet north of the north line of said Alley between blocks 1 and 2, Crittenden's Addition; UPAS STREET, between the east line of Fifth Street and the west line of Balboa Park, and between the west line of Sixth Street produced south and the east line of Seventh Street produced south; and SEVENTH STREET, between the north line of Upas Street and a point 681.5 feet north from the north line of Upas Street, in The City of San Diego, California, as particularly described in Resolution of Intention No. 25952, and to be assessed to pay the expenses thereof.

R E S O L U T I O N N O . 2 6 2 8 1 .

BE IT RESOLVED, By the Common Council of the City of San Diego, as follows:

That the diagram of the property affected or benefited by the proposed work or improvement to be done on THE ALLEY BETWEEN BLOCKS 1 AND 2, CRITTENDEN'S ADDITION, from the east line of Sixth Street to the west line of Seventh Street; THE ALLEY IN BLOCK 2, CRITTENDEN'S ADDITION, between the north line of the Alley between Block 1 and 2, Crittenden's Addition, and a point 498 feet north of the north line of said Alley between Blocks 1 and 2, Crittenden's Addition; UPAS STREET, between the east line of Fifth Street and the west line of Balboa Park, and between the west line of Sixth Street produced south and the east line of Seventh Street produced south; and SEVENTH STREET, between the north line of Upas Street and a point 681.5 feet north from the north line of Upas Street, in said City of San Diego, as described in Resolution No. 25952, and to be assessed to pay the expenses thereof, which said diagram has been made by the City Engineer of the City of San Diego, California, pursuant to directions from this Common Council, and which said diagram is dated March 7, 1921, be, and the same hereby is approved.

And the Clerk of said city is directed at the same time of this approval, to certify the fact and date thereof, and to immediately deliver said diagram so certified to the Superintendent of Streets of said city.

R E S O L U T I O N N O . 2 6 2 8 2 .

BE IT RESOLVED by the Common Council of the City of San Diego, as follows:

That Resolution of Intention No. 25367, and all subsequent proceedings for the improvement of LYTTON STREET, from a point 150 feet southeasterly from the southeasterly line of Evergreen Street to the northwesterly end of said Lytton Street; of CHATSWORTH BOULEVARD, from the northwesterly end of Lytton Street to the southeasterly line of Catalina Boulevard; of CATALINA BOULEVARD, from the southwesterly line of Point Loma Avenue produced to a point 431.42 feet northeasterly from the southwesterly line of Point Loma Avenue, being the termination of Chatsworth Boulevard in said Catalina Boulevard; and of VOLTAIRE STREET, from the northwesterly line of Chatsworth Boulevard to the center line of Bolinas Street produced southwesterly, in The City of San Diego, California, be, and the same are hereby repealed.

R E S O L U T I O N N O . 2 6 2 8 3 .

BE IT RESOLVED by the Common Council of the City of San Diego, as follows:

That the City Engineer of The City of San Diego be, and he is hereby directed to furnish this Common Council with new plans, drawings, typical cross-sections and specifications

for the improvement of ROSECRANS STREET, from the southwesterly line of Lytton Street to a point 100 feet southwesterly from the southwesterly line of Lytton Street; of LYTTON STREET, from the southeasterly end of said Lytton Street to the northwesterly end of said Lytton Street; of CHATSWORTH BOULEVARD, from the northwesterly end of Lytton Street to the southeasterly line of Catalina Boulevard; of CATALINA BOULEVARD, from the southwesterly line of Point Loma Avenue produced to a point 431.42 feet northeasterly from the southwesterly line of Point Loma Avenue, being the termination of Chatsworth Boulevard in said Catalina Boulevard; and of VOLTAIRE STREET, from the northwesterly line of Chatsworth Boulevard to the center line of Bolinas Street produced southwesterly, in The City of San Diego, California.

Said City Engineer is further directed to furnish a plat and a description of the exterior boundaries of the district of lands in said city to be affected and benefited and to be assessed to pay the costs and expenses of said work and improvement.

RESOLUTION NO. 26284.

BE IT RESOLVED by the Common Council of the City of San Diego, as follows:

The City Engineer is hereby directed to furnish this Common Council with plans, drawings, typical cross-sections and specifications for the paving of VILLA TERRACE, in The City of San Diego, California, between the south line of University Avenue and the north line of Balboa Park, and for the sidewalk and curbing of said street, between said points, and also for the planting of cocus plumosa trees in said street, between said points.

Said City Engineer is further directed to furnish a plat and a description of the exterior boundaries of the district of lands in said City to be affected and benefited by, and to be assessed to pay the costs and expenses of said improvement.

RESOLUTION NO. 26285.

BE IT RESOLVED by the Common Council of the City of San Diego, as follows:

That the City of San Diego accept a quit-claim deed of the Russ Lumber & Mill Company, for that portion of the tidelands of the Bay of San Diego, particularly described as follows:

Beginning at the intersection of the easterly line of First Street, produced, with the southwesterly line of the right of way of the Atchison, Topeka & Santa Fe Railway Company, thence south $33^{\circ} 05' 40''$ west, 200.0 feet to a point; thence north $56^{\circ} 54' 20''$ west, 141.9 feet to a point; thence north $26^{\circ} 30' 30''$ east, 32.6 feet to a point; thence north $57^{\circ} 37' 20''$ west, 71.0 feet to a point; thence north $32^{\circ} 22' 40''$ east, 134.8 feet to a point; thence south $57^{\circ} 37' 20''$ east, 21.0 feet to a point; thence north $33^{\circ} 05' 40''$ east, 33.2 feet to a point on the southwesterly line of the right of way of the Atchison, Topeka & Santa Fe Railway Company; thence south $56^{\circ} 54' 20''$ east along the southwesterly line of said right of way, a distance of 197.5 feet to the point or place of beginning.

That the City Clerk of The City of San Diego, be and he is hereby ordered and directed to record said deed in the office of the County Recorder of the County of San Diego, State of California.

RESOLUTION OF INTENTION NO. 26286.

Noell Street.

BE IT RESOLVED By the Common Council of The City of San Diego, that the public interest and convenience of said City require the closing up of that portion of the street herein-after mentioned; and

BE IT FURTHER RESOLVED, that it is the intention of said Common Council to order the closing up of NOELL STREET, in said City, between the northeasterly line of La Jolla Avenue and the southwesterly line of California Street.

That it is not deemed necessary that any land be taken therefor.

That the exterior boundaries of the district of lands in said City to be affected by said work and improvement, and to be assessed to pay the damages, costs and expenses thereof, are described as follows, to-wit:

Beginning at a point on the northeasterly line of La Jolla Avenue, distant 50 feet northwesterly from the northwesterly line of Noell Street; thence northeasterly on a line parallel to and distant 50 feet northwesterly from the northwesterly line of Noell Street, to the southwesterly line of California Street; thence southeasterly along the southwesterly line of California Street to a point distant 50 feet southeasterly from the southeasterly line of Noell Street; thence southwesterly on a line parallel to and distant 50 feet southeasterly from the southeasterly line of Noell Street to the northeasterly line of La Jolla Avenue; thence northwesterly along the northeasterly line of La Jolla Avenue to the point or place of beginning; excepting therefrom all public streets, roads, alleys, avenues and highways.

THAT THE EVENING TRIBUNE, a daily newspaper published and circulated, and of general circulation, in the said City of San Diego, be and it is hereby designated as the newspaper in which the Street Superintendent of said City shall cause to be published, in the manner and form required by law, notice of the passage of this Resolution of Intention, and the said Street Superintendent is hereby directed to cause notices of the passage of this resolution to be posted in the manner and form required by law, and to cause a notice similar in substance to be published in said newspaper for a period of ten days in the manner required by law.

Passed and adopted by the said Common Council of the said City of San Diego, California, this 7th day of March, 1921, by the following vote, to-wit: Ayes--Councilmen Heilbron, Held, Stewart, Weitzel and Bruschi. Noes--None. Absent--None.

Harry K. Weitzel,

President Pro Tempore of the Common Council of the City of San Diego, California.

I HEREBY CERTIFY that the above and foregoing Resolution of Intention was passed by the Common Council of the said City of San Diego, at the time and by the vote above stated.

Allen H. Wright,

City Clerk of the City of San Diego, California, and Ex-officio Clerk of the Common Council of the said City of San Diego.

(SEAL)

By Y. A. Jacques, Deputy.

RESOLUTION NO. 26287.

WHEREAS, the City Clerk of the City of San Diego, California, did, pursuant to direction of the Common Council of said City, advertise for sealed proposals or bids for doing the work ordered in Resolution No. 25118, adopted by said Common Council on December 29, 1919, and in which said resolution said Common Council did order work and improvement to be done and made upon THORN STREET, in said City, between the east curb line of Thirtieth Street and a point 125 feet east from the east line of Thirtieth Street, which said resolution is by reference thereto incorporated herein and made a part hereof; and

WHEREAS, no sealed proposals or bids, or any bids, were offered for the doing of said work; and

WHEREAS, this Common Council deems it for the public good to re-advertise for sealed

proposals or bids for doing said work, NOW, THEREFORE,

IT IS HEREBY RESOLVED, that said City Clerk of said City is hereby authorized and directed to readvertise for sealed proposals or bids for the doing of the work described in said Resolution No. 25118, ordering the said work, as in the first instance. That said re-advertising shall be done and made in strict conformity to the orders and directions contained in said Resolution No. 25118, and for the time, in the manner and in the newspaper in said Resolution No. 25118, particularly designated and ordered.

Passed and adopted by the said Common Council of the said City of San Diego, California, this 7th day of March, 1921, by the following vote, to-wit: Ayes--Councilmen Heilbron, Held, Stewart, Weitzel and Bruschi. Noes--None. Absent--None.

Harry K. Weitzel,

President Pro Tempore of the Common Council of the City of San Diego, California.

I HEREBY CERTIFY that the above and foregoing Resolution was passed by the Common Council of the said City of San Diego, at the time and by the vote, above stated.

Allen H. Wright,

City Clerk of the City of San Diego, California, and Ex-officio Clerk of the Common Council of the City of San Diego.

(SEAL)

By Y. A. Jacques, Deputy.

RESOLUTION NO. 26288.

BE IT RESOLVED by the Common Council of the City of San Diego, as follows:

That Resolution No. 26277, granting a permit to R. A. Le Bellegay to do blasting for the foundation for a house at County Road and Lincoln Avenue, be and the same is hereby repealed.

RESOLUTION NO. 26289.

BE IT RESOLVED by the Common Council of the City of San Diego, as follows:

That permission be and it is hereby granted to J. B. Mason to construct a stairway on the G Street side of the California Theatre at 5th and G Streets, leading into the basement of the building, and

The Building Inspector is hereby authorized to issue the necessary building permit for such work.

RESOLUTION NO. 26290.

BE IT RESOLVED by the Common Council of the City of San Diego, as follows:

That permission be and it is hereby granted to the Motor Car Dealers' Association to hang a banner across Broadway advertising the coming auto show to be held at Balboa Park on March 26th to April 2nd, such permit being granted upon the condition that the usual fee be paid to the city building bureau and the banner hung to the satisfaction of the building inspector and the chief of the fire department.

RESOLUTION NO. 26291.

BE IT RESOLVED by the Common Council of the City of San Diego, as follows:

That the city auditor be and he is hereby authorized to issue a free soldier's license to Joseph H. Lucas to peddle fruit and vegetables.

RESOLUTION NO. 26292.

BE IT RESOLVED by the Common Council of the City of San Diego, as follows:

That permission be and it is hereby granted to the Quartermaster, U. S. A., at the San Diego Barracks to blast for the demolition of a cistern upon the barracks property near the foot of Market Street, without the requirement of the filing of a bond, such permit being granted, however, upon the understanding that any damage to existing public utilities resulting from such blasting shall be made good by the United States government.

RESOLUTION NO. 26293.

BE IT RESOLVED by the Common Council of the City of San Diego, as follows:

That, upon the recommendation of the chief of police, Mrs. G. Wood be and she is hereby appointed relief matron in the police department.

RESOLUTION NO. 26294.

BE IT RESOLVED by the Common Council of the City of San Diego, as follows:

That permission be and it is hereby granted to F. A. Bode to blast for tree planting in the 3700 block on Richmond Street and at the corner of 10th street and Pennsylvania Avenue.

RESOLUTION NO. 26295.

BE IT RESOLVED by the Common Council of the City of San Diego, as follows:

That permission be and it is hereby granted to Chas. A. Peabody to carry advertising on his personal automobile advertising a public wedding to be held at the Arcade Dance Palace, such advertising to be subject to approval by the chief of police.

RESOLUTION NO. 26296.

Appointing Time and Place for Hearing Protests, and Directing Clerk to Give Notice of Said Hearing.

WHEREAS, the City Engineer of the City of San Diego, California, having made and filed on the 29th day of January, 1921, with the Clerk of the Common Council of said City of San Diego, a report, in writing, as required by Resolution of Intention No. 26159, adopted by said Common Council on the 24th day of January, 1921, and on file in the office of the City Clerk of said City, and said Clerk having presented the said report to said Common Council for consideration, and said report appearing in all particulars to be in the form and substance required by law, NOW THEREFORE,

BE IT RESOLVED, by the Common Council of the City of San Diego, as follows:

THAT MONDAY, the 4th day of April, 1921, at ten o'clock in the fore noon of said day, and the Council Chamber on the fourth floor of the City Hall, situate on the southwest corner of Fifth and G Streets, in said City of San Diego, be, and the same hereby are, appointed as the time and place for hearing protests in relation to the following proposed improvement, to-wit:

The furnishing of electric current for the lighting of the west side of PARK AVENUE, in the City of San Diego, California, between the south line of Upas Street produced east and the south line of Lot J, Block 260, Horton's Addition, produced east, together with the maintenance of the posts, arms, lamps and equipment thereon. Such furnishing of electric current and such maintenance of appliances shall be for the period of one year from and after the 23rd day of December, 1920, to-wit, to and including the 23rd day of December, 1921.

All of said work shall be done strictly in accordance with the plans and specifications contained in the report of the City Engineer of said City, being Document No. 133349, on file in the office of the City Clerk of said City.

And said Clerk of said Common Council is hereby directed to cause to be conspicuously posted along all streets and parts of streets and other public places and rights of way owned or held by said city where any work or improvement described in said Resolution of Intention is to be done or made, notices of the passage of said Resolution of Intention and of the filing of said report, in the manner and in the form required by law, and shall also cause a notice similar in substance to be published by two consecutive insertions in The Evening Tribune, a daily newspaper published and circulated in said City of San Diego; said newspaper being hereby designated by said Common Council for that purpose.

And said Clerk is hereby further directed to post and publish the said notice, as above provided, at least ten days before the date set for the hearing of said protests.

Passed and adopted by the said Common Council of the said City of San Diego, California, this 9th day of March, 1921, by the following vote, to-wit: Ayes--Councilmen Heilbron, Held, Stewart, Weitzel and Bruschi. Noes--None. Absent--None.

Harry K. Weitzel,

President Pro Tempore of the Common Council of the City of San Diego, California.

I HEREBY CERTIFY that the above and foregoing Resolution was passed by the Common Council of the said City of San Diego, at the time and by the vote, above stated.

Allen H. Wright,

City Clerk of the City of San Diego, California, and Ex-officio Clerk of the Common Council of the City of San Diego.

(SEAL)

By Y. A. Jacques, Deputy.

I HEREBY CERTIFY that the above and foregoing is a full, true and correct copy of Resolutions Nos. 26280, 26281, 26282, 26283, 26284, 26285, 26286, 26287, 26288, 26289 and 26290 of the Resolutions of the City of San Diego, California, as adopted by the Common Council of said City on the 7th day of March, 1921.

AND OF Resolutions Nos. 26291, 26292, 26293, 26294, 26295 and 26296 of the Resolutions of the City of San Diego, California, as adopted by the Common Council of said City on the 9th day of March, 1921.

Allen H. Wright,

City Clerk of the City of San Diego, California.

By Y. A. Jacques Deputy.

RESOLUTION ORDERING WORK NO. 26297.

J Street.

RESOLVED By the Common Council of The City of San Diego, California, that the public interest and convenience require the work hereinafter described to be done, and therefore the said Common Council hereby orders the following street work to be done, to-wit:

All the street work described in Resolution of Intention No. 26155, adopted by the Common Council on January 24, 1921, and on file in the office of the City Clerk of said City, for the improvement of J STREET, in said City, from the east line of Twenty-fifth Street to the west line of Twenty-sixth Street.

For a description of the work reference is hereby made to said Resolution of Intention No. 26155.

All of said street work to be done as shown upon and according to the plans, drawings, typical cross-sections and specifications therefor contained in Document No. 131756, on file in the office of the City Clerk of said City, and copies of which are on file in the office of the City Engineer of said City; and by reference thereto all said plans, drawings, typical cross-sections and specifications contained in said Document No. 131756 are incorporated herein and made a part hereof.

The costs and expenses of said work and improvement are to be assessed upon the district which is more particularly described in said Resolution of Intention No. 26155.

The said Common Council determined that serial bonds to extend over a period of nine years from the second day of January next succeeding their issuance, bearing interest at the rate of seven per cent. per annum, shall be issued to represent assessments of twenty-five dollars or over for the costs of said work or improvement.

For further particulars, reference is hereby made to said Resolution of Intention No. 26155.

The EVENING TRIBUNE, a daily newspaper published and circulated and of general circulation in said City of San Diego, is hereby designated as the newspaper in which this Resolution Ordering Work, and the notice of said work inviting sealed proposals for doing the same, shall be published, in the manner and form, and by the persons required by law.

The Clerk of the said City of San Diego is hereby directed to post conspicuously for five days, on or near the chamber door of the said Common Council, in the manner and form required by law, a notice with specifications inviting sealed proposals or bids for doing said work; and said Clerk is hereby directed to publish, for two days in said newspaper in the manner and form required by law, a notice of said work, inviting sealed proposals or bids for doing the said work, and referring to the specifications posted or on file. Said notice shall require either a certified check or bond, as prescribed by law, for an amount not less than ten per cent. of the aggregate of the proposal.

Said Clerk of the said City of San Diego is also directed to publish for two days in said newspaper, in the manner required by law, this resolution ordering work.

Passed and adopted by the Common Council of the said City of San Diego, California, this 14th day of March 1921, by the following vote, to-wit: Ayes--Councilmen Heilbron, Held, Stewart and Weitzel. Noes--None. Absent--Councilman Bruschi.

Harry K. Weitzel,

President Pro Tempore of the Common Council of the City of San Diego, California.

I HEREBY CERTIFY that the above and foregoing Resolution Ordering Work was passed by the Common Council of the said City of San Diego, at the time and by the vote, above stated.

Allen H. Wright,

City Clerk of the City of San Diego, California, and Ex-Officio Clerk of the Common Council of the said City of San Diego.

(SEAL)

By Y. A. Jacques Deputy.

RESOLUTION ORDERING WORK NO. 26298.

Front Street.

RESOLVED By the Common Council of The City of San Diego, California, that the public interest and convenience require the work hereinafter described to be done, and therefore the said Common Council hereby orders the following street work to be done, to-wit:

All the street work described in Resolution of Intention No. 26156, adopted by the Common

Council on January 24, 1921, and on file in the office of the City Clerk of said City, for the improvement of FRONT STREET, in said City, from the south line of Market Street to the north line of I Street;

For a description of the work reference is hereby made to said Resolution of Intention No. 26156.

All of said street work to be done as shown upon and according to the plans, drawings, typical cross-sections and specifications therefor contained in Document No. 131923, on file in the office of the City Clerk of said City, and copies of which are on file in the office of the City Engineer of said City; and by reference thereto all said plans, drawings, typical cross-sections and specifications contained in said Document No. 131923 are incorporated herein and made a part hereof.

The costs and expenses of said work and improvement are to be assessed upon the district which is more particularly described in said Resolution of Intention No. 26156.

The said Common Council determined that serial bonds to extend over a period of nine years from the second day of January next succeeding their issuance, bearing interest at the rate of seven per cent. per annum, shall be issued to represent assessments of twenty-five dollars or over for the costs of said work or improvement.

For further particulars, reference is hereby made to said Resolution of Intention No. 26156.

The EVENING TRIBUNE, a daily newspaper published and circulated and of general circulation in said City of San Diego, is hereby designated as the newspaper in which this Resolution Ordering Work, and the notice of said work inviting sealed proposals for doing the same, shall be published, in the manner and form, and by the persons required by law.

The Clerk of the said City of San Diego is hereby directed to post conspicuously for five days, on or near the chamber door of the said Common Council, in the manner and form required by law, a notice with specifications inviting sealed proposals or bids for doing said work; and said Clerk is hereby directed to publish, for two days in said newspaper in the manner and form required by law, a notice of said work, inviting sealed proposals or bids for doing the said work, and referring to the specifications posted or on file. Said notice shall require either a certified check or bond, as prescribed by law, for an amount not less than ten per cent. of the aggregate of the proposal.

Said Clerk of the said City of San Diego is also directed to publish for two days in said newspaper, in the manner required by law, this resolution ordering work.

Passed and adopted by the Common Council of the said City of San Diego, California, this 14th day of March 1921, by the following vote, to-wit: Ayes--Councilmen Heilbron, Held, Stewart and Weitzel. Noes--None. Absent--Councilman Bruschi.

Harry K. Weitzel,

President Pro Tempore of the Common Council of the City of San Diego, California.

I HEREBY CERTIFY that the above and foregoing Resolution Ordering Work was passed by the Common Council of the said City of San Diego, at the time and by the vote, above stated.

Allen H. Wright,

City Clerk of the City of San Diego, California, and Ex-Officio Clerk of the Common Council of the said City of San Diego.

(SEAL)

By Y. A. Jacques Deputy.

R E S O L U T I O N N O . 26299.

WHEREAS, the City Clerk of the City of San Diego, California, did, pursuant to direction of the Common Council of said City, advertise for sealed proposals or bids for doing the work ordered in Resolution No. 25708, adopted by said Common Council on August 2nd, 1920, and in which said resolution said Common Council did order work and improvement on ELM STREET, from the east line of Thirtieth Street to the west line of Thirty-second Street, and on THIRTY-FIRST STREET, from the south line of Grape Street to the north line of Elm Street, in The City of San Diego, California, which said resolution is by reference thereto incorporated herein and made a part hereof; and

WHEREAS, no sealed proposals or bids, or any bids, were offered for the doing of said work; and

WHEREAS, this Common Council deems it for the public good to re-advertise for sealed proposals or bids for doing said work, NOW, THEREFORE,

IT IS HEREBY RESOLVED, that the City Clerk of said City is hereby authorized and directed to re-advertise notice calling for sealed proposals or bids for the doing of the work described in said Resolution No. 25708, ordering the said work, as in the first instance. That said re-advertising shall be done and made in strict conformity to the orders and directions contained in said Resolution No. 25708, and for the time, in the manner and in the newspaper in said Resolution No. 25708 particularly designated and ordered.

Passed and adopted by the said Common Council of the said City of San Diego, California, this 14th day of March, 1921, by the following vote, to-wit: Ayes--Councilmen Heilbron, Held, Stewart and Weitzel. Noes--None. Absent--Councilman Bruschi.

Harry K. Weitzel,

President Pro Tempore of the Common Council of the City of San Diego, California.

I HEREBY CERTIFY that the above and foregoing Resolution was passed by the Common Council of the said City of San Diego, at the time and by the vote, above stated.

Allen H. Wright,

City Clerk of the City of San Diego, California, and Ex-officio clerk of the Common Council of the City of San Diego, California.

(SEAL)

By: Y. A. Jacques, Deputy.

R E S O L U T I O N N O . 26300.

DIRECTING THE SUPERINTENDENT OF THE PURCHASING DEPARTMENT TO ADVERTISE FOR SEALED PROPOSALS OR BIDS FOR THE CONSTRUCTION AND COMPLETION OF THE MISSION VALLEY HOSPITAL ANNEX.

BE IT RESOLVED By the Common Council of The City of San Diego, as follows:

That the Superintendent of the Purchasing Department be, and he is hereby authorized and directed to advertise for sealed proposals or bids for the furnishing of all labor, material and equipment for the construction and completion of a frame building annex to the Mission Valley Hospital, located in Mission Valley, in The City of San Diego, California. All of said work to be done in accordance with the plans and specifications therefor contained in Document No. 134108, filed in the office of The City Clerk of said City March 9, 1921.

The notice calling for sealed proposals or bids for furnishing said labor, material and equipment shall be posted and published for a period of not less than ten (10) days.

Such notice shall be posted in a conspicuous place on or near the Council Chamber in the City Hall, and also at or near the entrance of said City Hall. Said notice shall require bids to be filed with the Superintendent of the Purchasing Department of said City on or before 10:00 o'clock A. M. of the 28th day of March, 1921. Said notice shall also specify the time within which the work is to be commenced and when completed, and the amount of the bond to be given for the faithful performance of the contract, and shall refer to the plans and specifications on file in the office of the City Clerk for full details and description of said work.

In addition to the foregoing said notice shall require each bid to be accompanied by a check, certified by a responsible bank, payable to the order of the City Clerk of said City, for an amount of not less than five per cent. (5%) of the aggregate sum of the bid, and so payable as a guarantee that the bidder will enter into the proposed contract if the same is awarded to him.

Passed and adopted by the said Common Council of the said City of San Diego, California, this 14th day of March, 1921, by the following vote, to-wit: Ayes--Councilmen Heilbron, Held, Stewart and Weitzel. Noes--None. Absent--Councilman Bruschi.

Harry K. Weitzel.

President Pro Tempore of the Common Council of the City of San Diego, California.

I HEREBY CERTIFY that the above and foregoing Resolution was passed by the Common Council of the said City of San Diego, at the time and by the vote, above stated.

Allen H. Wright,

City Clerk of the City of San Diego, California, and Ex-officio Clerk of the Common Council of the City of San Diego.

By: Y. A. Jacques, Deputy.

(SEAL)

RESOLUTION ORDERING WORK, NO. 26301. (Arnold Place)

RESOLVED, by the Common Council of the City of San Diego, California, that the public interest and convenience of said City require the work hereinafter described to be done, and the time prescribed during which objections to said work and improvement might be made having expired, and no objection thereto having been made, and said Common Council hereby finding that no assessment is necessary therefor:

NOW, THEREFORE, the said Common Council hereby orders the following work to be done in said city, to-wit:

The closing up of that portion of ARNOLD PLACE, in The City of San Diego, California, particularly described as follows:

Beginning at the intersection of the northerly line of Arnold Place with the westerly line of Maryland Street; thence southerly along the westerly line of Maryland Street produced, a distance of 10 feet to a point; thence northwesterly on a line parallel to and distant 10 feet southwesterly from the northeasterly line of said Arnold Place a distance of 139.79 feet to a point; thence northwesterly on a curve to the right from a tangent which bears north 14° 44' 40" west, through an angle of 7° 38' 12", with a radius of 20 feet, a distance of 2.67 feet to a point; thence continuing northwesterly on a reverse curve to the left with a radius of 30 feet, through an angle of 40° 29' 8" a distance of 21.20 feet, to an intersection with the said northeasterly line of Arnold Place; thence southeasterly along the said northeasterly line of Arnold Place to the point or place of beginning.

And said portion of said Arnold Place is hereby closed.

Passed and adopted by the said Common Council of the said City of San Diego, California, this 14th day of March, 1921, by the following vote, to-wit: Ayes--Councilmen Heilbron, Held, Stewart and Weitzel. Noes--None. Absent--Councilman Bruschi.

Harry K. Weitzel,

President Pro Tempore of the Common Council of the City of San Diego, California.

I HEREBY CERTIFY that the above and foregoing Resolution was passed by the Common Council of the said City of San Diego, at the time and by the vote, above stated.

Allen H. Wright,

City Clerk of the City of San Diego, California, and Ex-officio Clerk of the Common Council of the City of San Diego.

By: Y. A. Jacques, Deputy.

(SEAL)

RESOLUTION NO. 26307.

BE IT RESOLVED by the Common Council of the City of San Diego, as follows:

That the Auditor be, and he is hereby directed to issue a Free License to Bessie Bojr, for the purpose of practicing Palmistry for a period of two months from date.

RESOLUTION NO. 26302.

BE IT RESOLVED BY THE COMMON COUNCIL OF THE CITY OF SAN DIEGO, AS FOLLOWS:

That the Superintendent of the Purchasing Department of The City of San Diego, be and he is hereby authorized and directed to sell, at public auction, after advertising for five days, one Overland automobile now owned and used by the Park Department of the City of San Diego.

RESOLUTION NO. 26303.

BE IT RESOLVED by the Common Council of the City of San Diego, as follows:

That the compensation of election officers who serve at the coming Primary and General Elections be fixed at \$4.00 each for each of said elections, and that the rental to be allowed for polling places used at said elections be and it is hereby fixed at \$5.00 for each of said elections.

RESOLUTION NO. 26304.

BE IT RESOLVED by the Common Council of the City of San Diego, as follows:

That Councilmen Virgilio Bruschi, Fred. A. Heilbron, John A. Held, Don M. Stewart and Harry K. Weitzel be and they are hereby appointed members of the Board of Equalization of the City of San Diego for the year 1921.

RESOLUTION NO. 26305.

BE IT RESOLVED by the Common Council of the City of San Diego, as follows:

That the Chief of Police be, and he is hereby authorized to disburse the reward of Fifty Dollars paid for the capture of a deserter, as recommended in Document No. 134123, to-wit:

One-third, or \$16.67 to the Police Pension Fund, and two-thirds, or \$33.33 to Officer

F. S. Connors who made the capture.

RESOLUTION NO. 26306.

BE IT RESOLVED by the Common Council of the City of San Diego, as follows:-
That the Auditor be, and he is hereby directed to issue a license to Joe Podomo for the purpose of laying sidewalks, curbs and gutters.

I HEREBY CERTIFY that the above and foregoing is a full, true and correct copy of Resolutions Nos. 26297, 26298, 26299, 26300, 26301, 26307, 26302, 26303, 26304, 26305, and 26306 of the Resolutions of the City of San Diego, California, as adopted by the Common Council of said City on the 14th day of March, 1921.

Allen H. Wright,
City Clerk of the City of San Diego, California.

By E. E. Carlson Deputy.

RESOLUTION NO. 26308.

BE IT RESOLVED by the Common Council of the City of San Diego, as follows:
That permission be and it is hereby granted to the Chinese Famine Relief Committee to have solicitors upon the streets in behalf of their cause.

RESOLUTION NO. 26309.

BE IT RESOLVED by the Common Council of the City of San Diego, as follows:
That the auditor be and he is hereby authorized to issue to Frank Bertolini a license to sell fruit and vegetables upon the payment of \$10.00 a month, instead of being required to pay the full six months in advance, such concession being granted for the period ending July 1st, 1921.

RESOLUTION NO. 26310.

BE IT RESOLVED by the Common Council of the City of San Diego, as follows:
That permission be and it is hereby granted to F. A. Bode to do blasting for tree planting in the 3700 block on Goldfinch street and at 3121 Beech Street, subject to the regulations of Ord. No. 70.

I HEREBY CERTIFY that the above and foregoing is a full, true and correct copy of Resolutions Nos. 26308, 26309 and 26310 of the Resolutions of the City of San Diego, California, as adopted by the Common Council of said City on the 16th day of March, 1921.

Allen H. Wright,
City Clerk of the City of San Diego, California.

By E. E. Carlson Deputy.

RESOLUTION OF INTENTION NO. 26311.

Thirty-third Street.

RESOLVED, that it is the intention of the Common Council of The City of San Diego, California, to order the following street work to be done in said City, to-wit:

The grading, to the official grade thereof, of THIRTY-THIRD STREET, in said City, for the entire width of said street, from property line to property line, from the south line of Cedar Street to a point 235 feet ^{South} from the south line of Ash Street, including the entire width and length of the intersections of said Thirty-third Street with all cross streets, between said points;

Also, as a part of said work, the construction of cement concrete sidewalks and cement concrete curbing on both sides of the said Thirty-third Street, from the south line of Cedar Street to a point 235 feet south from the south line of Ash Street, including the returns in the intersections of said Thirty-third Street with all cross streets, between said points;

Also, as a part of said work, the construction upon both sides of the roadway of said Thirty-third Street, between the south line of Cedar Street and a point 235 feet south from the south line of Ash Street, and across the intersections of said Thirty-third Street with all cross streets, between said points, of cement concrete gutters;

Also, as a part of said work, the construction on each side of the roadway of said Thirty-third Street, between a point 231.5 feet south from the south line of Ash Street and a point 255 feet south from the south line of Ash Street of one 16 gauge, twelve-inch corrugated iron pipe culvert, 20 feet in length, together with cement concrete inlet and accessories;

All of said work to be done as shown upon and according to the plans, drawings, typical cross-sections and specifications therefor contained in Document No. 13361, on file in the office of the City Clerk of said City, and copies of which are on file in the office of the City Engineer of said City;

All of said plans, drawings, typical cross-sections and specifications contained in said Document No. 133691 are hereby approved and adopted as the plans, drawings, typical cross-sections and specifications to be followed in making said improvement; and by reference thereto all said plans, drawings, typical cross-sections and specifications contained in said Document No. 133691 are incorporated herein and made a part hereof.

The said Common Council hereby determines that serial bonds bearing interest at the rate of seven per cent. per annum shall be issued to represent assessments of twenty-five dollars or over for the cost of said work or improvement. Said serial bonds shall extend over a period of nine years from the second day of January next succeeding their issuance, and an even annual proportion of the principal sum thereof shall be payable by coupon, on the second day of January, every year after their date, until the whole is paid, and the interest shall be payable semi-annually, by coupon, on the second days of January and July, respectively, of each year, at the rate of seven per cent. per annum on all sums unpaid, until the whole of said principal and interest are paid. Said bonds shall be issued in accordance with the provisions of an Act of the Legislature of the State of California, entitled, "An Act to Provide a System of Street Improvement Bonds to Represent Certain Assessments for the Cost of Street Work and Improvement Within Municipalities, and also for the payment of such Bonds," approved February 27th, 1893, and of all acts supplementary thereto, or amendatory thereof. And said Common Council hereby determines that said serial bonds shall be issued to represent the expenses of said work or improvement.

That the contemplated work of improvement, hereinbefore mentioned, is in the opinion of said Common Council of more than local and ordinary public benefit, and the expense of said work and improvement is made chargeable upon the district hereinafter described, and said Common Council does hereby declare said district to be the district benefited by said work and improvement, and to be assessed to pay the costs and expenses thereof. Said district is

described as follows, to-wit: All that real property in the said City of San Diego, included within the following exterior boundary lines, to-wit:

Beginning at a point on the south line of Cedar Street distant 110 feet west from the west line of Thirty-third Street; thence south on a line parallel to and distant 110 feet west from the west line of Thirty-third Street to the south line of San Diego Property Union; thence east along the south line of San Diego Property Union to a point distant 110 feet east from the east line of Thirty-third Street; thence north on a line parallel to and distant 110 feet east from the east line of Thirty-third Street to the south line of Cedar Street; thence west along the south line of Cedar Street to the point or place of beginning; excepting therefrom all public streets, roads, alleys, avenues and highways.

A plat of which said district, indicating by a boundary line the extent of the territory included in said assessment district, approved by this Common Council, is on file in the office of the City Engineer of said City; reference to which is hereby made.

That the Evening Tribune, a daily newspaper published and circulated, and of general circulation, in the said City of San Diego, be, and it is hereby designated as the newspaper in which this Resolution of Intention shall be published by two insertions, and the notice of the passage thereof shall be published by two insertions, in the manner and by the persons required by law.

That the Clerk of the said City of San Diego be, and he is hereby directed to post this Resolution conspicuously for two days on or near the chamber door of the said Common Council, and to cause the same to be published by two insertions in said daily newspaper in the manner required by law.

That the Street Superintendent of the said City of San Diego shall, after the passage of this Resolution of Intention, cause to be conspicuously posted along all streets and parts of streets and other public places and rights of way where the work and improvement hereinbefore described is to be done and made, notices of the passage of this Resolution, in the manner and in the form required by law, and shall also cause a notice similar in substance to be published by two insertions in said daily newspaper, in the manner required by law, and thereupon said Superintendent of Streets shall cause to be filed in the office of the City Clerk of said City, affidavits showing the posting and publication of the said notices of street work.

That the City Clerk of said City be, and he is hereby directed, immediately upon the passage of this Resolution of Intention, to mail, with postage thereon prepaid, to each property owner whose property is to be assessed to pay the costs and expenses of said improvement, a postal card containing notice of the passage of this Resolution, designating the location and limits of the improvement provided for herein, and referring to this resolution for particulars, and stating that property belonging to such owner is to be assessed for said improvement, all in the manner, substance and form as prescribed by law; and thereupon said Clerk shall cause to be filed affidavits in proof of such mailing.

Passed and adopted by the said Common Council of the said City of San Diego, California, this 21st day of March, 1921, by the following vote, to-wit: Ayes--Councilmen Heilbron, Held, Stewart, Weitzel and Bruschi. Noes--None. Absent--None.

Harry K. Weitzel,

President Pro Tempore of the Common Council of the City of San Diego, California.

I HEREBY CERTIFY that the above and foregoing Resolution of Intention was passed by the Common Council of the said City of San Diego, at the time and by the vote above stated.

Allen H. Wright,

City Clerk of the City of San Diego, California, and Ex-officio Clerk of the Common Council of the City of San Diego.

(SEAL)

By: Y. A. Jacques, Deputy.

RESOLUTION NO. 26312.

WHEREAS, This Common Council has heard with deep regret of the untimely death of Police Officer Joseph S. Lee on Saturday night, March 19th, 1921, while he was in the performance of his duty, and

WHEREAS, The record of Officer Lee while connected with the Police Department of the City of San Diego has been of such a conscientious and worthy nature as to merit the commendation of his superior officers and the friendship of his fellow employees in that department from the time he assumed the duties of a police officer on October 1st, 1917, NOW BE IT

RESOLVED, That the Common Council does hereby extend to the family of Officer Lee, on behalf of the City of San Diego, an expression of sincere sympathy in their bereavement, AND FURTHER

RESOLVED, That this resolution be entered in the minutes of this Common Council and a copy thereof sent by the City Clerk to the family of Officer Lee, and also furnish a copy for the records of the Police Department.

RESOLUTION NO. 26313.

BE IT RESOLVED by the Common Council of the City of San Diego, as follows:

That the Auditor be, and he is hereby directed to issue a license to J. B. Fillet for the purpose of peddling fruit and vegetables, said license to be payable monthly at the rate of \$10.00 per month, until July 1st, 1921, at which time said license shall be issued at the regular rate as contained in Ordinance No. 7983.

RESOLUTION NO. 26314.

BE IT RESOLVED by the Common Council of the City of San Diego, as follows:

That the Auditor be, and he is hereby directed to issue a license to William T. Hooker for the purpose of laying sidewalks, curbs and gutters.

RESOLUTION NO. 26315.

BE IT RESOLVED by the Common Council of the City of San Diego, as follows:

That the City Engineer be, and he is hereby directed to include the construction of sidewalk and curb on the west side of EAGLE STREET, between the north line of Pennsylvania Avenue and the south line of the alley in said block 463, in the plans for the grading and otherwise improving of PENNSYLVANIA AVENUE, between Eagle Street and Goldfinch Street, as recommended in Document No. 134226.

RESOLUTION CHANGING GRADE NO. 26316.

Tyler Avenue.

WHEREAS, all the acts and things required by law to confer jurisdiction upon the Com-

mon Council of The City of San Diego, California, to order the change of the grade of TYLER AVENUE, in said City, between the east line of Maryland Street and the west line of Cleveland Avenue, as described in Resolution of Intention No. 26157, on file in the office of the City Clerk of said City, have been done, and no protests against such proposed change or modification of grade having been filed with the Clerk of said Council within the time provided by law, NOW THEREFORE,

BE IT RESOLVED, that the Common Council of The City of San Diego, California, hereby orders the change and modification of the grade of said Tyler Avenue, between said points, to be made as proposed by and described in said Resolution of Intention, as follows, to-wit:

At the intersection of the north line of Tyler Avenue with the east line of Maryland Street, the grade elevation to remain at 297.50 feet.

At a point on the north line of Tyler Avenue distant 110 feet east from the east line of Maryland Street, the grade elevation to remain at 301.40 feet; at a point on the north line of Tyler Avenue, distant 20 feet east from the last named point, change the grade elevation from 301.70 feet to 302.11 feet; at a point on the north line of Tyler Avenue, distant 20 feet east from the last named point, change the grade elevation from 302.20 feet to 302.82 feet; at a point on the north line of Tyler Avenue, distant 20 feet east from the last named point, change the grade elevation from 302.80 feet to 303.53 feet; at a point on the north line of Tyler Avenue, distant 20 feet east from the last named point, change the grade elevation from 303.60 feet to 304.24 feet; at a point on the north line of Tyler Avenue, distant 20 feet east from the last named point, change the grade elevation from 304.80 feet to 304.94 feet; at a point on the north line of Tyler Avenue, distant 6.85 feet east from the last named point, the grade elevation to remain at 305.19 feet.

At the intersection of the north line of Tyler Avenue with the west line of Cleveland Avenue, the grade elevation to remain at 310.00 feet.

At the intersection of the south line of Tyler Avenue with the east line of Maryland Street, the grade elevation to remain at 296.50 feet.

At a point on the south line of Tyler Avenue distant 100 feet east from the east line of Maryland Street, change the grade elevation from 299.40 feet to 300.02 feet; at a point on the south line of Tyler Avenue, distant 20 feet east from the last named point, change the grade elevation from 299.70 feet to 300.73 feet; at a point on the south line of Tyler Avenue, distant 20 feet east from the last named point, change the grade elevation from 300.02 feet to 301.43 feet, at a point on the south line of Tyler Avenue, distant 20 feet east from the last named point, change the grade elevation from 301.00 feet to 302.14 feet; at a point on the south line of Tyler Avenue distant 20 feet east from the last named point, change the grade elevation from 302.00 feet to 302.84 feet; at a point on the south line of Tyler Avenue, distant 20 feet east from the last named point, change the grade elevation from 303.30 feet to 303.55 feet; at a point on the south line of Tyler Avenue, distant 10.05 feet east from the last named point, the grade elevation to remain at 303.90 feet.

At the intersection of the south line of Tyler Avenue with the west line of Cleveland Avenue, the grade elevation to remain at 310.00 feet.

And the grades of Tyler Avenue, between the points hereinbefore mentioned, shall have a uniform ascent and descent, and the center line of said street shall have an average elevation of the opposite curb grades.

All of said grade elevations to be above the datum line of levels as fixed by Ordinance no. 3950 of the ordinances of said City.

That The Evening Tribune, a daily newspaper published and circulated, and of general circulation, in the said City of San Diego, be, and it is hereby designated as the newspaper in which this resolution ordering change of grade shall be published for two days, in the manner and by the persons required by law.

That the Clerk of the said City of San Diego be, and he is hereby directed to cause this resolution ordering change of grade to be published by two insertions in said daily newspaper in the manner required by law.

Passed and adopted by the said Common Council of the said City of San Diego, California this 23rd day of March, 1921, by the following vote, to-wit: Ayes--Councilmen Heilbron, Held, Stewart, Weitzel and Bruschi. Noes--None. Absent--None.

Harry K. Weitzel,

President Pro Tempore of the Common Council of the City of San Diego, California.

I HEREBY CERTIFY that the above and foregoing Resolution was passed by the Common Council of the said City of San Diego, at the time and by the vote, above stated.

Allen H. Wright,

City Clerk of the City of San Diego, California, and Ex-officio Clerk of the Common Council of the City of San Diego.

(SEAL)

By: Y. A. Jacques, Deputy.

RESOLUTION NO. 26317.

WHEREAS, Walter Parkhurst is the owner of that certain parcel or piece of real property situated in the City of San Diego, County of San Diego, State of California, described as follows:

The East 100 feet of Lots 10, 11, and 12, Block 190, University Heights; and

WHEREAS, The City of San Diego has a claim against the said property arising out of the assessment for city taxes for the years 1916, 1917, 1918 and 1919, on said property, in the sum of two hundred sixty-five and 53/100 dollars (\$265.53), for taxes, deferred interest thereon, penalties, and costs of advertising; and

WHEREAS, this Common Council is desirous of compromising said claim against said property by accepting from said Walter Parkhurst the sum of two hundred seventeen and 17/100 dollars (\$217.17) in full settlement of all taxes, penalties, interest and cost of advertising for said assessments for the years 1916, 1917, 1918 and 1919; NOW, THEREFORE,

BE IT RESOLVED By the Common Council of The City of San Diego as follows:

That the Tax Collector of the City of San Diego be and he is hereby authorized and directed to accept from the said Walter Parkhurst the sum of two hundred seventeen and 17/100 dollars (\$217.17) in full settlement of any and all claims which the City of San Diego may have against the above-described property for city taxes for the years 1916, 1917, 1918 and 1919. Provided, however, that said compromise amount, to-wit, two hundred seventeen and 17/100 dollars (\$217.17) is paid to the City Tax Collector within thirty (30) days from the date of the adoption and approval of this resolution.

Passed and adopted by the said Common Council of the said City of San Diego, California, this 23rd day of March, 1921, by the following vote, to-wit: Ayes--Councilmen Heilbron, Held, Stewart, Weitzel and Bruschi. Noes--None. Absent--None.

Harry K. Weitzel,

President Pro Tempore of the Common Council of the City of San Diego, California.

I HEREBY CERTIFY that the above and foregoing Resolution was passed by the Common Council of the said City of San Diego, at the time and by the vote, above stated.

(SEAL)

Allen H. Wright,
City Clerk of the City of San Diego, California, and Ex-officio
Clerk of the Common Council of the City of San Diego.
By:- Y. A. Jacques, Deputy.

R E S O L U T I O N N O . 26318.

BE IT RESOLVED, By the Common Council of the City of San Diego, as follows:
The City Engineer is hereby directed to furnish this Common Council with a description of the exterior boundaries of the district of lands in said City to be affected and benefited by, and to be assessed to pay the damages, costs and expenses of the closing of the following streets and alleys in Prospect Park, in The City of San Diego, California, to-wit:
HUNTINGTON AVENUE, for its entire length in said Prospect Park;
ORANGE AVENUE, for its entire length in said Prospect Park;
AURORA AVENUE, for its entire length in said Prospect Park;
LOS FLORES AVENUE, for its entire length in said Prospect Park;
ROSEMOUNT AVENUE, for its entire length in said Prospect Park;
BALBOA AVENUE, for its entire length in said Prospect Park;
SEA VIEW AVENUE, for its entire length in said Prospect Park;
BONAIR AVENUE, for its entire length in said Prospect Park;
GRAVILLA AVENUE, for its entire length in said Prospect Park;
ALLEY in blocks 1, 12, and 13, in said Prospect Park;
ALLEY in blocks 2, 11 and 14, in said Prospect Park;
ALLEY in blocks 3, 10 and 15, in said Prospect Park;
ALLEY in blocks 4, 9 and 16, in said Prospect Park;
ALLEY in blocks 5, 8 and 17, in said Prospect Park;

R E S O L U T I O N N O . 26319.

BE IT RESOLVED by the Common Council of the City of San Diego, as follows:
That a majority of the Members of the Common Council of said City be, and they are hereby authorized, empowered and directed to enter into a contract with the United States of America for the furnishing of water for the use of the United States Marine Corps, at the site now being developed for the Second Advance Base Force of said Marine Corps, for a period of time commencing on the 23rd day of March, 1921, and ending on the 30th day of June, 1921, as contained in Document No. _____ on file in the office of the City Clerk of said City.

R E S O L U T I O N N O . 26320.

BE IT RESOLVED by the Common Council of the City of San Diego, as follows:
That the Auto Trades Association of San Diego be, and it is hereby granted permission to hold a parade on the streets of the City of San Diego on Tuesday morning, March 29th, 1921, subject to regulation by the Police Department.

I HEREBY CERTIFY that the above and foregoing is a full, true and correct copy of Resolutions Nos. 26311, 26312, 26313, 26314, 26315 of the Resolutions of the City of San Diego, California, as adopted by the Common Council of said City on the 21st day of March, 1921.

AND that the above and foregoing is a full, true and correct copy of Resolutions Nos. 26316, 26317, 26318, 26319 and 26320 of the Resolutions of the City of San Diego, California, as adopted by the Common Council of said City on the 23rd day of March, 1921.

Allen H. Wright,
City Clerk of the City of San Diego, California.

By Y. A. Jacques Deputy.

R E S O L U T I O N N O . 26321.

DECLARING THE RESULT OF THE MUNICIPAL PRIMARY ELECTION HELD IN THE CITY OF SAN DIEGO, CALIFORNIA, ON TUESDAY, THE 22ND DAY OF MARCH, A. D. 1921.
WHEREAS, a Municipal Primary Election was held in The City of San Diego, California, on Tuesday, the 22nd day of March, 1921, in pursuance of the provisions of the Charter of The City of San Diego, California, and of the provisions of Resolution No. 26205 of the Common Council of said City, entitled, "Resolution No. 26205. A Resolution proclaiming a Primary Election in The City of San Diego, California," adopted on the 14th day of February, 1921, and

WHEREAS, said election was held for the nomination of candidates for the following named municipal offices to be filled in said City, to-wit:

- For Mayor:
 - Two to be nominated;
- For City Treasurer:
 - Two to be nominated;
- For Members of the Common Council (full term):
 - Six to be nominated;
- For Member of the Common Council (unexpired term):
 - Two to be nominated;
- For Members of the Board of Education (full term):
 - Six to be nominated;
- For Member of the Board of Education (unexpired term)
 - Two to be nominated;

and
WHEREAS, all the various election boards appointed in said Resolution No. 26205 have made returns of the said election to the City Clerk and to the Common Council, all as required by law; and

WHEREAS, all the said returns have been at the meeting of said Common Council held at this time, being Thursday, the 24th day of March, 1921, and being the first Thursday following said Primary Election, publicly opened and canvassed by the said Common Council, and the result thereof determined; NOW, THEREFORE,

BE IT RESOLVED By the Common Council of The City of San Diego, as follows:
That the result of said election be, and it is hereby declared as follows:
The whole number of votes cast in said City at said election is Thirteen Thousand Eight Hundred and Fifteen (13,815).
The total vote received by each candidate at said Primary Election is as follows:

| FOR MAYOR: | | |
|------------------|----------|-------------|
| CHARLES A. ALLEN | received | 351 votes. |
| JOHN L. BACON | received | 4744 votes. |

| | | |
|--------------------|----------|-------------|
| LUDWIG S. GERLOUGH | received | 310 votes. |
| FRANK H. HESKETT | received | 2214 votes. |
| WILLIAM I. KINSLEY | received | 55 votes. |
| LEWIS R. KIRBY | received | 896 votes. |
| ALFRED L. LEE | received | 34 votes. |
| JAMES E. WADHAM | received | 5040 votes. |
| L. J. WILDE | received | 1 vote. |
| WM. KETTNER | received | 1 vote. |

FOR CITY TREASURER.

| | | |
|--------------------|----------|--------------|
| J. T. MILLAN | received | 10200 votes. |
| A. P. LOVELL | received | 5 votes. |
| F. E. COOLIDGE | received | 11 votes. |
| FRED HYERS | received | 1 vote. |
| MRS. LOLIS JONES | Received | 1 vote. |
| A. W. NORRIS | received | 1 vote. |
| MRS. WALTER BARNES | received | 1 vote. |
| R. E. MAHONEY | received | 1 vote. |
| MARCUS W. ROBBINS | received | 1 vote. |

FOR MEMBERS OF THE COMMON COUNCIL
(full term)

| | | |
|--------------------|----------|-------------|
| WALTER BARNES | received | 2305 votes. |
| A. V. BILLS | received | 312 votes. |
| VIRGILIO BRUSCHI | received | 6949 votes. |
| WILLIAM H. CAMERON | received | 1029 votes. |
| HORACE B. DAY | received | 3055 votes. |
| ERNEST W. DORT | received | 2506 votes. |
| DALLA G. HAMAN | received | 2882 votes. |
| FRED A. HEILBRON | received | 6354 votes. |
| NELSON R. KING | received | 1151 votes. |
| NATHANIEL McHORNEY | received | 536 votes. |
| SIMEON B. MOBERLY | received | 57 votes. |
| WALTER P. MOORE | received | 1420 votes. |
| MARY L. RUNKEY | received | 475 votes. |
| JOHN SNYDER | received | 2373 votes. |
| DONALD J. SPENCER | received | 739 votes. |
| HARRY K. WEITZEL | received | 4781 votes. |
| C. K. JOHNSON | received | 1 vote. |

FOR MEMBER OF THE COMMON COUNCIL
(Unexpired term)

| | | |
|--------------------|----------|-------------|
| EDWARD CRESSSELL | received | 1267 votes. |
| GERTRUDE DIVOORT | received | 334 votes. |
| JAMES H. DOUGHERTY | received | 2008 votes. |
| ALBERT E. FLOWERS | received | 2971 votes. |
| FRANK A. HOWE | received | 442 votes. |
| ARTHUR J. SAVAGE | received | 675 votes. |
| DON M. STEWART | received | 4891 votes. |

FOR MEMBERS OF THE BOARD OF EDUCATION.
(Full term)

| | | |
|--------------------|----------|-------------|
| BLANCHE B. BATES | received | 4137 votes. |
| CARY R. COLBURN | received | 2360 votes. |
| ANNA M. W. CONNELL | received | 4728 votes. |
| EDGAR F. HASTINGS | received | 3040 votes. |
| NORTON LANGFORD | received | 3820 votes. |
| JACOB WEINBERGER | received | 4952 votes. |
| P. A. WHITACRE | received | 2706 votes. |
| CLAUDE WOOLMAN | received | 7834 votes. |
| ANNIE McLENDON | received | 1 vote. |

FOR MEMBER OF THE BOARD OF EDUCATION
(Unexpired term)

| | | |
|--------------------|----------|-------------|
| EARL L. CHAPPELL | received | 4223 votes. |
| WESLEY C. CRANDALL | received | 6555 votes. |
| O. LILY | received | 1 vote. |

The City Clerk of said City is hereby directed to cause this resolution to be published at least once in all the daily newspapers of said City.

Passed and adopted by the said Common Council of the said City of San Diego, California, this 24th day of March, 1921, by the following vote, to-wit: AYES--Councilmen Heilbron, Stewart, Weitzel and Bruschi. Noes--None. Absent--Councilman Held.

Harry K. Weitzel,

President Pro Tempore of the Common Council of the
City of San Diego, California.

I HEREBY CERTIFY that the above and foregoing Resolution was passed by the Common Council of the said City of San Diego, at the time and by the vote, above stated.

Allen H. Wright,

City Clerk of the City of San Diego, California, and Ex-officio
Clerk of the Common Council of the City of San Diego.

(SEAL)

By: Y. A. Jacques, Deputy.

I HEREBY CERTIFY that the above and foregoing is a full, true and correct copy of Resolution No. 26321 of the Resolutions of the City of San Diego, California, as adopted by the Common Council of said City on the 24th day of March, 1921.

Allen H. Wright,

City Clerk of the City of San Diego, California.

By: C. E. Carlson Deputy.

RESOLUTION NO. 26322.

WHEREAS, The City of San Diego on June 30th, 1920, entered into a lease with J. E. Collier, leasing to said J. E. Collier certain Pueblo Lots; and

WHEREAS, said J. E. Collier agreed to commence active work of development of said leased lands for oil, gas and other minerals, on or before ninety days after the execution of said lease; and

WHEREAS, said J. E. Collier, having represented to the Common Council that owing to difficulties in obtaining drilling machinery he was unable to commence active work on the lands leased to him, within the time prescribed by said lease, said J. E. Collier was granted an extension of time to and until December 30th, 1920, and a further extension of

time to and until March 30th, 1921, within which to commence such active work of development; and

WHEREAS, said J. E. Collier has again petitioned the Common Council for a further extension of ninety days on account of his inability to obtain the necessary drilling equipment; NOW, THEREFORE,

BE IT RESOLVED By the Common Council of the City of San Diego, as follows:

That said J. E. Collier be and he is hereby granted to and until June 30th, 1921, within which to commence active work to develop the lands heretofore leased to him by said The City of San Diego, for oil, gas and other minerals.

BE IT FURTHER RESOLVED, that the City of San Diego in granting this extension of time, does not waive its right to insist that time is of the essence of the covenants agreed to be kept and performed by said J. E. Collier in said lease.

Passed and adopted by the said Common Council of the said City of San Diego, California, this 28th day of March, 1921, by the following vote, to-wit: Ayes--Councilmen Heilbron, Held, Stewart, Weitzel and Bruschi. Noes--None. Absent--None.

Harry K. Weitzel,
President Pro Tempore of the Common Council of the
City of San Diego, California.

I HEREBY CERTIFY that the above and foregoing Resolution was passed by the Common Council of the said City of San Diego, at the time and by the vote, above stated.

Allen H. Wright,
City Clerk of the City of San Diego, California, and Ex-officio
Clerk of the Common Council of the City of San Diego.
By: Y. A. Jacques, Deputy.

(SEAL)

R E S O L U T I O N N O. 26323.

BE IT RESOLVED By the Common Council of The City of San Diego, as follows:

That a majority of the members of the Common Council of The City of San Diego, and of the Board of Water Commissioners of The City of San Diego be, and they are hereby authorized and empowered to enter into, on behalf of The City of San Diego, a Supplemental Agreement by and between The City of San Diego, a municipal corporation, first party, and Wm. G. Henshaw of San Francisco, California, and Ed Fletcher, of San Diego, California, second party, wherein and whereby that certain contract heretofore made and entered into on January 26, 1920, by and between the above named parties, concerning a water supply for The City of San Diego and its inhabitants, is modified and changed in certain particulars, more particularly set forth and described in said Supplemental Agreement; a copy of which said Supplemental Agreement is hereunto attached and made a part of this resolution although fully herein set forth.

Passed and adopted by the said Common Council of the said City of San Diego, California, this 28th day of March, 1921, by the following vote, to-wit: Ayes--Councilmen Heilbron, Held, Stewart, Weitzel and Bruschi. Noes--None. Absent--None.

Harry K. Weitzel,
President Pro Tempore of the Common Council of the
City of San Diego, California.

I HEREBY CERTIFY that the above and foregoing Resolution was passed by the Common Council of the said City of San Diego, at the time and by the vote, above stated.

Allen H. Wright,
City Clerk of the City of San Diego, California, and Ex-officio
Clerk of the Common Council of the City of San Diego.
By: Y. A. Jacques, Deputy.

(SEAL)

SUPPLEMENTAL AGREEMENT made and entered into this 1st day of February, 1921, by and between the City of San Diego, a municipal corporation organized and existing under a freeholder's charter, acting by and through the Common Council and the Board of Water Commissioners of said City, first party, and Wm. G. Henshaw of San Francisco, California, and Ed Fletcher of San Diego, California, second party

WHEREAS, the parties hereto made and entered into an agreement dated January 26, 1920, concerning a water supply for the first party, the City of San Diego and its inhabitants; and

WHEREAS, for the purpose of making the said contract more definite and certain in some particulars, the parties hereto desire to make and enter into this Supplemental Agreement.

NOW, THEREFORE, THIS SUPPLEMENTAL AGREEMENT WITNESSETH:

That for valuable consideration from the one party hereto to the other, the receipt whereof is hereby respectively acknowledged, the parties hereto mutually agree as follows:

FIRST: That paragraphs "Tenth" and "Eleventh" of Article III of said Agreement dated January 26, 1920 be and the same are hereby changed so as to read as follows:

TENTH: That this agreement shall be in force and effect from and after the 1st day of February, 1921.

ELEVENTH: That unless sooner terminated as hereinbefore provided this agreement shall be and remain in force and effect for a period of Ten (10) Years from and after the 1st day of February, 1921.

SECOND: That paragraphs "First" and "Third" of Article II of said contract dated January 26, 1920 shall be and the same are hereby changed to read as follows:

FIRST: To purchase and receive from said Henshaw and Fletcher, during the time this agreement is in force and effect the quantity of water following:

1. During that period of time beginning February 1, 1921, and ending December 31, 1921, at least one million (1,000,000) gallons per day of twenty-four (24) hours.

2. During that period of time beginning January 1, 1922 and ending January 31, 1922, at least one million (1,000,000) gallons of water per such day.

3. During the last eleven (11) calendar months of the year 1922 and during each calendar year thereafter, and also during the month of January, 1931, at least two million (2,000,000) gallons per such day.

THIRD: That it will for said water at the rate of ten cents (10¢) per one thousand (1,000) gallons and make payments therefor monthly as follows:

1. For each calendar month of the year 1921 during which this agreement shall be in effect, payment shall be made for the total number of gallons of water taken by it during such month as shown by the meter readings hereinafter provided for, unless such total shall be less than an average of one million (1,000,000) gallons per day during such month, in which case payment shall be made for one million (1,000,000) gallons of water for each day of such month regardless of such meter reading.

2. For each calendar month in each calendar year beginning with January 1, 1922, and ending with the expiration of the term of this contract, payment shall be made for the total number of gallons of water taken by it during such month as shown by said meter reading, unless such total shall be less than an average of two million (2,000,000) gallons per day of twenty-four (24) hours during such month, in which case payment shall be made for two million (2,000,000) gallons of water for each day of such month regardless of such meter reading; provided however, that for the month of January, 1922, payment shall be made for the total number of gallons of water taken by it during such month as shown by the meter reading

hereinafter provided for, unless such total shall be less than an average of one million (1,000,000) gallons per day during such month, in which case payment shall be made for one million (1,000,000) gallons of water for each day of such month regardless of such meter reading.

THIRD: That the words "year" and "calendar year" wherever used in said contract dated January 26, 1920, is understood by the parties hereto to mean the fiscal year as now fixed by the freeholder's charter of the said City of San Diego and shall be so construed.

FOURTH: That said contract dated January 26, 1920 shall be and remain in force and effect in all particulars and provisions except as the same are hereby expressly changed.

IN WITNESS WHEREOF, the City pursuant to a resolution of its Common Council, duly and regularly adopted, has caused this Supplemental Agreement to be executed in its corporate name by its Common Council, attested by its City Clerk, and the seal of the City to be hereunder affixed, and the Board of Water Commissioners of said City have by resolution duly and regularly adopted caused this Supplemental Agreement to be executed by its members and attested by its Secretary, and said second parties, Wm. G. Henshaw and Ed Fletcher have duly executed this Supplemental Agreement the day and year first above written.

THE CITY OF SAN DIEGO.

By _____
As its Mayor

Attest: _____
City Clerk.

Attest: _____
Secretary.

Members of the Common Council.

Board of Water Commissioners of The City of San Diego.

Parties of the first part.

Parties of the second part.

I HEREBY APPROVE the form of the foregoing Supplemental Agreement this 24th day of March, 1921.

City Attorney

R E S O L U T I O N N O . 26324.

WHEREAS, The City of San Diego, on September 20th, 1920, entered into a lease with A. N. Turner, leasing to said A. N. Turner certain Pueblo Lots; and

WHEREAS, said A. N. Turner agreed to commence active work of development of said leased lands for oil, gas and other minerals on or before ninety days after the execution of said lease; and

WHEREAS, said A. N. Turner represented to the Common Council in his petition bearing document number 131883, that it was impossible for him to commence such active work of development within the time prescribed in the lease, and was thereupon granted an extension of time of six months after the execution of said lease; and

WHEREAS, said A. N. Turner has again petition the Common Council for a further extension of ninety days within which to commence active work of development of said land, NOW, THEREFORE,

BE IT RESOLVED By the Common Council of The City of San Diego, as follows:
That said A. N. Turner be and he is hereby granted to and until June 20th, 1921, within which to commence active work of developing the lands heretofore leased to him by said The City of San Diego, for oil, gas and other minerals.

BE IT FURTHER RESOLVED, That the City of San Diego in granting this extension of time, does not waive its right to insist that time is of the essence of the covenants agreed to be kept and performed by said A. N. Turner in said lease.

Passed and adopted by the said Common Council of the said City of San Diego, California, this 28th day of March, 1921, by the following vote, to-wit: Ayes--Councilmen Heilbron, Held, Stewart, Weitzel and Bruschi. Noes--None. Absent--None.

Harry K. Weitzel,
President Pro Tempore of the Common Council of the City of San Diego, California.

I HEREBY CERTIFY that the above and foregoing Resolution was passed by the Common Council of the said City of San Diego, at the time and by the vote, above stated.

Allen H. Wright,
City Clerk of the City of San Diego, California, and Ex-officio Clerk of the Common Council of the City of San Diego.

(SEAL)

By: Y. A. Jacques, Deputy.

R E S O L U T I O N N O . 26325.

BE IT RESOLVED, BY THE COMMON COUNCIL OF THE CITY OF SAN DIEGO, AS FOLLOWS:
That all the street work done and improvement made upon portions of Park Avenue and Upas Street, lying within Balboa Park, in The City of San Diego, California, by the Fairchild-Gilmore-Wilton Company, be, and the same is hereby accepted.

That the engineer's estimate of the cost of said work and improvement, which estimate is contained in Document No. 134531, filed in the office of the City Clerk of The City of San Diego on March 26, 1921, be, and the same is hereby approved; and the City Auditor of said City be, and he is hereby authorized and directed to honor requisitions for payment for said work, in accordance with said estimate.

R E S O L U T I O N N O. 26326.

BE IT RESOLVED By the Common Council of the City of San Diego, as follows:
That the action of the Harbor Commission of The City of San Diego in leasing to Star and Crescent Boat Company the following described lands:

Beginning at the intersection of a line drawn parallel to and 7 feet easterly from the westerly line of Fourth Street with a line drawn parallel to and 7 feet northerly from the southerly line of "K" Street; thence South 0° 24' 50" East on a line parallel to and 7 feet easterly from the westerly line of Fourth Street a distance of 402.0 feet to a point; thence South 56° 54' 20" East, 49.86 feet to the true point of beginning; thence from the true point of beginning, South 43° 48' 40" West, 1182.45 feet to a point; thence South 46° 11' 20" East 8.0 feet to a point; thence north 43° 48' 40" East, 1183.95 feet to a point; thence North 56° 54' 20" West, 8.14 feet to the true point of beginning, for wharf purposes, be and the same is hereby ratified and approved.

R E S O L U T I O N N O. 26327.

WHEREAS, Alverda Trust Fiscus is the owner of those certain pieces or parcels of real property situated in the City of San Diego, County of San Diego, State of California, described as follows:

Lots 1 to 4, Block 523, Old San Diego; Villa Lot 259, University Heights, and Lots 14 and 15, Block 12, La Jolla Park, all in the City of San Diego, California; and

WHEREAS, The City of San Diego has a claim against the said property arising out of the assessments for city taxes for the years 1916, 1917, 1918 and 1919, on said property, in the sum of fourteen hundred, eighty and 31/100 dollars (\$1480.31), for taxes, deferred interest thereon, penalties and cost of advertising; and

WHEREAS, this Common Council is desirous of compromising said claim against said property by accepting from said Alverda Trust Fiscus the sum of eleven hundred, ninety-six and 43/100 dollars (\$1196.43) in full settlement of all taxes, penalties, interest and cost of advertising, for said assessments for the years 1916, 1917, 1918 and 1919; NOW, THEREFORE,

BE IT RESOLVED By the Common Council of The City of San Diego, as follows:

That the Tax Collector of the City of San Diego be and he is hereby authorized and directed to accept from the said Alverda Trust Fiscus, the sum of eleven hundred, ninety-six and 43/100 dollars (\$1196.43) in full settlement of any and all claims which the City of San Diego may have against the above described property for city taxes for the years 1916, 1917, 1918 and 1919. Provided, however, that said compromise amount, to-wit, eleven hundred ninety-six and 43/100 dollars (\$1196.43) is paid to the City Tax Collector within thirty (30) days from the date of the approval and adoption of this resolution.

Passed and adopted by the said Common Council of the said City of San Diego, California, this 28th day of March, 1921, by the following vote, to-wit: Ayes--Councilmen Heilbron, Held, Stewart, Weitzel and Bruschi. Noes--None. Absent--None.

Harry K. Weitzel,

President Pro Tempore of the Common Council of the City of San Diego, California.

I HEREBY CERTIFY that the above and foregoing Resolution was passed by the Common Council of the said City of San Diego, at the time and by the vote, above stated.

Allen H. Wright,

City Clerk of the City of San Diego, California, and Ex-officio Clerk of the Common Council of the City of San Diego.

By: Y. A. Jacques, Deputy.

R E S O L U T I O N N O. 26328.

A RESOLUTION AUTHORIZING THE TAX COLLECTOR OF THE CITY OF SAN DIEGO, TO CANCEL TAXES ASSESSED AGAINST CERTAIN PROPERTY DEEDED TO THE CITY FOR STREET PURPOSES.

WHEREAS, All that real property situated in the city of San Diego, County of San Diego, State of California, described as follows, to-wit:

The southwesterly forty feet of lots 6 to 11, inclusive, Block 11, American Park; the southwesterly forty feet of Blocks 1, 2, 10 and 12, American Park, and the southwesterly fifty feet of Block 7, Homeland Villas, was conveyed by deed to the City of San Diego on the 1st day of April, 1919, by the Santa Fe Land Improvement Company; and

WHEREAS, Resolution No. 25419, accepting the said deed conveying the above described property to the said City of San Diego, and accepting said property as and for a public street and highway, and dedicating the same to public use, was passed and adopted by the Common Council of the City of San Diego on the 12th day of April, 1920; NOW, THEREFORE,

BE IT RESOLVED By the Common Council of The City of San Diego, as follows:

That the Tax Collector of the City of San Diego, be and he is hereby authorized and directed to cancel all unpaid taxes assessed against the above described property for the year 1920, and to clear his records of all delinquencies appearing thereon arising out of assessments for city taxes against the said property for the said year 1920.

Passed and adopted by the said Common Council of the said City of San Diego, California, this 28th day of March, 1921, by the following vote, to-wit: Ayes--Councilmen Heilbron, Held, Stewart, Weitzel and Bruschi. Noes--None. Absent--None.

Harry K. Weitzel,

President Pro Tempore of the Common Council of the City of San Diego, California.

I HEREBY CERTIFY that the above and foregoing Resolution was passed by the Common Council of the said City of San Diego, at the time and by the vote, above stated.

Allen H. Wright,

City Clerk of the City of San Diego, California, and Ex-officio Clerk of the Common Council of the City of San Diego.

By: Y. A. Jacques, Deputy.

(SEAL)

R E S O L U T I O N N O. 26329.

BE IT RESOLVED by the Common Council of the City of San Diego, as follows:

That it be and it is hereby determined by this Common Council that JACKDAW STREET, in said City, between the north line of Pennsylvania Ave. and the south line of Sutter Street, be improved between said points by the construction of cement sidewalk and curb thereon, in accordance with the specifications for such work as contained in Ordinance No. 6299 of the ordinances of said city.

That owners of property fronting upon said street between said points shall have until this 1st day of June, 1921, within which to construct sidewalk and curb thereon at private contract.

That the City Engineer be and he is hereby authorized and directed to give notice that said improvement has been decided upon, and that property owners desiring to construct sidewalk and curb by private contract must complete said work on or before the said 1st day

of June, 1921.

R E S O L U T I O N N O. 26330.

A RESOLUTION ACCEPTING THE DEED OF JESSE FRANKLIN FOR LIBRARY PURPOSES.

BE IT RESOLVED By the Common Council of The City of San Diego, as follows:

That the deed of Jesse Franklin, executed on the 11th day of March, 1920, and re-recorded April 16th, 1920, in Book No. 811 of Deeds, at page 43 et seq., records of San Diego County, California, conveying to The City of San Diego, a municipal corporation, all of that real property situated in the City of San Diego, County of San Diego, State of California, described as follows:

Lots 1 and 2, in Block 142, of University Heights, according to the map thereof made by G. A. d'Hemecourt and recorded in Book 8, page 36, et seq. of Lis Pendens, in the office of the County Recorder of said San Diego County, be and the same is hereby accepted and the said lands in said deed and hereinabove described be and the same are hereby accepted and dedicated as and for library purposes in said city.

Passed and adopted by the said Common Council of the said City of San Diego, California, this 28th day of March, 1921, by the following vote, to-wit: Ayes--Councilmen Heilbron, Held, Stewart, Weitzel and Bruschi. Noes--None. Absent--None.

Harry K. Weitzel,

President Pro Tempore of the Common Council of the City of San Diego, California.

I HEREBY CERTIFY that the above and foregoing Resolution was passed by the Common Council of the said City of San Diego, at the time and by the vote, above stated.

Allen H. Wright,

City Clerk of the City of San Diego, California, and Ex-officio Clerk of the Common Council of the City of San Diego.

By: Y. A. Jacques, Deputy.

R E S O L U T I O N N O. 26331.

BE IT RESOLVED by the Common Council of the City of San Diego, as follows:

The City Engineer is hereby directed to furnish this Common Council with plans and specifications for a municipal building at La Jolla, in The City of San Diego, California, the said building to contain a police station, water office and comfort station.

R E S O L U T I O N N O. 26332.

BE IT RESOLVED by the Common Council of the City of San Diego, as follows:

The City Engineer is hereby directed to furnish this Common Council with plans and specifications for a comfort station at Ocean Beach, in the City of San Diego, California.

I HEREBY CERTIFY that the above and foregoing is a full, true and correct copy of Resolutions Nos. 26322, 26323, 26324, 26325, 26326, 26327, 26328, 26329, 26330, 26331 and 26332 of the Resolutions of the City of San Diego, California, as adopted by the Common Council of said City on the 28th day of March, 1921.

Allen H. Wright,

City Clerk of the City of San Diego, California.

By: Allen H. Wright Deputy.

R E S O L U T I O N N O. 26333.

BE IT RESOLVED by the Common Council of the City of San Diego, as follows:

That permission be and it is hereby granted the Auto Club to stretch a banner across Fifth Street from the Holzwasser building to the First National Bank Building urging the passage of the Road Bond propositions to be submitted at the general election on April 5th.

R E S O L U T I O N N O. 26334.

BE IT RESOLVED by the Common Council of the City of San Diego, as follows:

That the city attorney be and he is hereby instructed to prepare the necessary papers to start Vrooman Act proceedings for the installation of a 6" water main on Upas Street, between Park Boulevard and Albert streets, of the cost of which the city of San Diego is to pay one-half.

R E S O L U T I O N N O. 26335.

BE IT RESOLVED, BY THE COMMON COUNCIL OF THE CITY OF SAN DIEGO, AS FOLLOWS:

That the following promotions and re-instatements be made in the fire department. From fireman 4th class to 3rd class, effective March 20th, L. H. DOWDY, H. E. SANWICK AND L. S. STANFORTH.

From fireman 4th class to 3rd class, effective March 21st, G. R. COBB.

From fireman 4th class to fireman 3rd class, effective March 22nd, J. K. SINDERHOLM.

From fireman 4th class to 3rd class, effective March 26th, C. HAUSER and W. KIMBALL.

From probation to fireman 4th class, J. F. KRESSER and H. E. NEELY.

Re-instated to fireman 1st class, effective March 6th, H. B. HALEY.

Re-instated to fireman 2nd class, effective March 26th, C. J. JACOBSON.

Re-instated to fireman 3rd class, effective April 1st, C. F. JOHNSTON.

R E S O L U T I O N N O. 26336.

BE IT RESOLVED by the Common Council of the City of San Diego, as follows:

That the City Auditor be and he is hereby authorized to issue a free license to Angel Zagrafos to peddle ice-cream.

R E S O L U T I O N N O. 26337.

FOR THAT WHEREAS, it is deemed advisable to add to the water supply of The City of San Diego, and to reduce as far as convenience will allow the draft on the present water supply, THEREFORE,

BE IT RESOLVED By the Common Council of The City of San Diego, as follows:

That the Manager of Operation of The City of San Diego be, and he is hereby authorized and directed to immediately have the proper connection made for the delivery, and to have delivered, by the Cuyamaca Water Company, at the city line, to The City of San Diego, not less than three million (3,000,000) gallons nor more than five million (5,000,000) gallons

of water daily, for a period of six (6) months commencing April 1st, 1921. The Cuyamaca Water Company shall have the right, on thirty days' written notice, to reduce the amount over and above three million (3,000,000) gallons a day to be delivered to the City at the city line, under the terms of this resolution, to three million (3,000,000) gallons of water daily.

That the price to be paid for said water shall be ten cents (10¢) per thousand gallons, measured at the point of connection between the water mains of the Cuyamaca Water Company and those of the City of San Diego. Payments shall be made monthly for water furnished during the preceding month; but upon the express understanding and agreement that any amount of water paid for by said City but not taken by it shall be delivered to it upon written request therefor; provided, however, that the right of the city to have delivery of any quantity of water paid for and not taken shall not extend beyond the period of six months hereinabove mentioned; and nothing herein contained shall be construed as obligating the said Cuyamaca Water Company to deliver more than five million (5,000,000) gallons of water in any one day. All payments for water furnished shall be made from Item 317, Series P, Operating Department Fund, as provided by Section 9 of Ordinance No. 8220 of the ordinances of The City of San Diego.

All water furnished under the terms of this resolution shall be chlorinated and be satisfactory for municipal consumption according to the standard prescribed by the Board of Health of The City of San Diego, and shall be delivered under sufficient head to flow by gravity into the University Heights Reservoir.

The delivery of water by the Cuyamaca Water Company pursuant to the terms of this resolution, and the acceptance of the same by The City of San Diego shall not be construed by either of said parties as a waiver of any claim that either party may now have to the waters of the San Diego River, or any part thereof, nor shall the furnishing of water pursuant to the terms of this resolution be considered as an acknowledgement by either party of any claim the other party may now assert to the waters of said river; nor shall any prejudice to either party result therefrom, neither shall this resolution or the acceptance or furnishing of water thereunder be construed or understood by either party as a waiver or recognition of any claim or right either party now has or claims to have, or the basis upon which to hereafter formulate a claim or right to the waters of said river.

The accepting of water by The City of San Diego, and the furnishing of water by the Cuyamaca Water Company under the terms of this resolution shall constitute an acceptance of the terms herein mentioned, and the same shall hereafter be considered as a contract between the parties.

The terms of the resolution above stated are hereby agreed to.

CUYAMACA WATER COMPANY

By Ed Fletcher

Manager.

Passed and adopted by the said Common Council of the said City of San Diego, California, this 30th day of March, 1921, by the following vote, to-wit: Councilmen Heilbron, Held, Stewart, Weitzel and Bruschi. Noes--None. Absent--None.

Harry K. Weitzel,

President Pro Tempore of the Common Council of the City of San Diego, California.

I HEREBY CERTIFY that the above and foregoing Resolution was passed by the Common Council of the said City of San Diego, at the time and by the vote, above stated.

Allen H. Wright,

City Clerk of the City of San Diego, California, and Ex-officio Clerk of the Common Council of the City of San Diego.

(SEAL)

By: Y. A. Jacques, Deputy.

RESOLUTION NO. 26338.

BE IT RESOLVED by the Common Council of the City of San Diego, as follows:

That the manager of operation be and he is hereby authorized to issue to the Board of Education permits without fee for the construction of additions and making alterations in the city public school buildings.

RESOLUTION NO. 26339.

BE IT RESOLVED by the Common Council of the City of San Diego, as follows:

That the petition of remonstrance filed by John C. Aarsleff, et al., on the 8th day of February, 1921, with the City Clerk of said City, against the improvement of INDIANA STREET, in said City from a line drawn between the northwest corner of block 250, University Heights, and the northerly corner of block 248, University Heights, to the southerly line of Myrtle Avenue, as described in Resolution of Intention No. 26049, adopted by the Common Council December 13, 1920, be, and the same is hereby sustained.

RESOLUTION NO. 26340.

BE IT RESOLVED BY THE COMMON COUNCIL of the City of San Diego, as follows:

That I. I. Irwin be, and he is hereby granted a special building permit for the purpose of making alterations to warehouse at the southeast corner of 4th & K Streets, as recommended by, and subject to the approval of the Building Inspector.

I HEREBY CERTIFY that the above and foregoing is a full, true and correct copy of Resolutions Nos. 26333, 26334, 26335, 26336, 26337, 26338, 26339 and 26340 of the Resolutions of the City of San Diego, California, as adopted by the Common Council of said City on the 30th day of March, 1921.

Allen H. Wright,

City Clerk of the City of San Diego, California.

By C. E. Carlson Deputy.

RESOLUTION NO. 26341.

BE IT RESOLVED by the Common Council of the City of San Diego, as follows:

That the resignation of Fred Jewell, as a member of the City Planning Commission, be, and said resignation is hereby accepted.

I HEREBY CERTIFY that the above and foregoing is a full, true and correct copy of Resolution No. 26341 of the Resolutions of the City of San Diego, California, as adopted by the Common Council of said City on the 30th day of March, 1921.

Allen H. Wright,

City Clerk of the City of San Diego, California.

By C. E. Carlson Deputy.

RESOLUTION OF AWARD NO. 26342.

Thorn Street.

RESOLVED, that the Common Council of the City of San Diego, California, having in open session on the 20th day of March, 1921, opened, examined and publicly declared all sealed proposals or bids offered for doing the following work, to-wit:

All the street work described in Resolution of Intention No. 24999, adopted by the Common Council on November 10, 1919, and on file in the office of the City Clerk of said City, for the improvement of THORN STREET, in said City, between the east curb line of Thirtieth Street and a point 125 feet east from the east line of Thirtieth Street.

For a description of the work reference is hereby made to said Resolution of Intention No. 24999.

All of said work to be done as shown upon and according to the plans, drawings, typical cross-sections and specifications therefor contained in Document No. 124892, on file in the office of the City Clerk of said City, and copies of which are on file in the office of the City Engineer of said City; and by reference thereto all said plans, drawings, typical cross-sections and specifications contained in said Document No. 124892 are incorporated herein and made a part hereof.

For further particulars, reference is hereby made to said Resolution of Intention No. 24999.

Said Common Council hereby rejects all of said proposals or bids, except the next herein mentioned, and hereby awards the contract for said work to the lowest, regular, responsible bidder, to-wit: To V. A. OLSON, at the prices specified in his bid for said work, on file in the office of the Clerk of said City of San Diego, to-wit:

Cement sidewalk, per square foot, 27 cents;

Cement curb, per linear foot, 74 cents.

The Clerk of said City of San Diego is hereby directed to post a notice of this award conspicuously for five days on or near the chamber door of the said Common Council, and also to cause said notice to be published for two days in The Evening Tribune, a daily newspaper published and circulated and of general circulation, in said City of San Diego, and hereby designated for that purpose.

Passed and adopted by the said Common Council of the said City of San Diego, California, this 4th day of April 1921, by the following vote, to-wit: Ayes--Councilmen Heilbron, Held, Stewart, Weitzel and Bruschi. Noes--None. Absent--None.

Harry K. Weitzel,

President pro tempore of the Common Council of the City of San Diego, California.

(SEAL)

The foregoing Resolution of Award was thereupon approved by the said Common Council of the said City of San Diego, California, this 4th day of April, 1921, by the following vote, to-wit: Ayes--Councilmen Heilbron, Held, Stewart, Weitzel and Bruschi. Noes--None. Absent--None.

being a three-fourths vote of said Common Council.

Harry K. Weitzel,

President pro tempore of the Common Council of the City of San Diego, California.

(SEAL)

RESOLUTION OF AWARD NO. 26343.

Front Street.

RESOLVED, that the Common Council of the City of San Diego, California, having in open session on the 28th day of March, 1921, opened, examined and publicly declared all sealed proposals or bids offered for doing the following work, to-wit:

All the street work described in Resolution of Intention No. 26156, adopted by the Common Council on January 24, 1921, and on file in the office of the City Clerk of said City, for the improvement of FRONT STREET, in said City, from the south line of Market Street to the north line of I Street.

For a description of the work reference is hereby made to said Resolution of Intention No. 26156.

All of said street work to be done as shown upon and according to the plans, drawings, typical cross-sections and specifications therefor contained in Document No. 131923, on file in the office of the City Clerk of said City, and copies of which are on file in the office of the City Engineer of said City; and by reference thereto all said plans, drawings, typical cross-sections and specifications contained in said Document No. 131923 are incorporated herein and made a part hereof.

The costs and expenses of said work and improvement are to be assessed upon the district which is more particularly described in said Resolution of Intention No. 26156.

The said Common Council determined that serial bonds to extend over a period of nine years from the second day of January next succeeding their issuance, bearing interest at the rate of seven per cent. per annum, shall be issued to represent assessments of twenty-five dollars or over for the costs of said work or improvement.

For further particulars, reference is hereby made to said Resolution of Intention No. 26156.

Said Common Council hereby rejects all of said proposals or bids, except the next herein mentioned, and hereby awards the contract for said work to the lowest, regular, responsible bidder, to-wit: To FAIRCHILD-GILMORE-WILTON COMPANY, at the prices specified in its bid for said work, on file in the office of the Clerk of said City of San Diego, to-wit:

Paving, per square foot, 30 cents;

Cement curb, per linear foot, 70 cents;

Three (3) six-inch sewer laterals, complete, each, \$38.50.

The Clerk of said City of San Diego is hereby directed to post a notice of this award conspicuously for five days on or near the chamber door of the said Common Council, and also to cause said notice to be published for two days in The Evening Tribune, a daily newspaper published and circulated and of general circulation, in said City of San Diego, and hereby designated for that purpose.

Passed and adopted by the said Common Council of the said City of San Diego, California, this 4th day of April 1921, by the following vote, to-wit: Ayes--Councilmen Heilbron, Held, Stewart, Weitzel and Bruschi. Noes--None. Absent--None.

Harry K. Weitzel,

President Pro Tempore of the Common Council of the City of San Diego, California.

(SEAL)

The foregoing Resolution of Award was thereupon approved by the said Common Council of the said City of San Diego, California, this 4th day of April, 1921, by the following vote, to-wit: Ayes--Councilmen Heilbron, Held, Stewart, Weitzel and Bruschi. Noes--None. Absent--None.

being a three-fourths vote of said Common Council.

Harry K. Weitzel,

President Pro Tempore of the Common Council of the City of San Diego, California.

(SEAL)

RESOLUTION OF AWARD NO. 26344.

J STREET.

RESOLVED, that the Common Council of the City of San Diego, California, having in open session on the 28th day of March, 1921, opened, examined and publicly declared all sealed proposals or bids offered for doing the following work, to-wit:

All the street work described in Resolution of Intention No. 26155, adopted by the Common Council on January 24, 1921, and on file in the office of the City Clerk of said City, for the improvement of J STREET, in said City, from the east line of Twenty-fifth Street to the west line of Twenty-sixth Street.

For a description of the work reference is hereby made to said Resolution of Intention No. 26155.

All of said street work to be done as shown upon and according to the plans, drawings, typical cross-sections and specifications therefor contained in Document No. 131756, on file in the office of the City Clerk of said City, and copies of which are on file in the office of the City Engineer of said City; and by reference thereto all said plans, drawings, typical cross-sections and specifications contained in said Document No. 131756 are incorporated herein and made a part hereof.

The costs and expenses of said work and improvement are to be assessed upon the district which is more particularly described in said Resolution of Intention No. 26155.

The said Common Council determined that serial bonds to extend over a period of nine years from the second day of January next succeeding their issuance, bearing interest at the rate of seven per cent. per annum, shall be issued to represent assessments of twenty-five dollars or over for the costs of said work or improvement.

For further particulars, reference is hereby made to said Resolution of Intention No. 26155.

Said Common Council hereby rejects all of said proposals or bids, except the next herein mentioned, and hereby awards the contract for said work to the lowest, regular, responsible bidder, to-wit: To OLOF NELSON, at the prices specified in his bid for said work, on file in the office of the Clerk of said City of San Diego, to-wit:

Excavation, per cubic yard, 49 cents;
Embankment, per cubic yard, 15 cents;
Cement sidewalks, per square foot, 19-1/2 cents;
Cement curb, per lineal foot, 63 cents;
Cement gutters, per square foot, 20 cents;
Culvert, complete, \$219.00.

The Clerk of said City of San Diego is hereby directed to post a notice of this award conspicuously for five days on or near the chamber door of the said Common Council, and also to cause said notice to be published for two days in The Evening Tribune, a daily newspaper published and circulated and of general circulation, in said City of San Diego, and hereby designated for that purpose.

Passed and adopted by the said Common Council of the said City of San Diego, California, this 4th day of April 1921, by the following vote, to-wit: Ayes--Councilmen Heilbron, Held, Stewart, Weitzel and Bruschi. Noes--None. Absent--None.

Harry K. Weitzel,

President Pro Tempore of the Common Council of the City of San Diego, California.

(SEAL)

The foregoing Resolution of Award was thereupon approved by the said Common Council of the said City of San Diego, California, this 4th day of April, 1921, by the following vote, to-wit: Ayes--Councilmen Heilbron, Held, Stewart, Weitzel and Bruschi. Noes--None. Absent--None.

being a three-fourths vote of said Common Council.

Harry K. Weitzel,

President Pro Tempore of the Common Council of the City of San Diego, California.

(SEAL)

RESOLUTION NO. 26345.

BE IT RESOLVED by the Common Council of the City of San Diego, as follows:

That permission be and it is hereby granted to Christensen School of Music to carry a banner on an automobile advertising its business, subject to regulation by the police department.

RESOLUTION NO. 26346.

BE IT RESOLVED by the Common Council of the City of San Diego, as follows:

That the city auditor be and he is hereby authorized to issue a free license to M. S. Bellamy to sell silhouettes and novelties, account of being an honorably discharged seaman of the Spanish-American war.

RESOLUTION NO. 26347.

BE IT RESOLVED by the Common Council of the City of San Diego, as follows:

That permission be and it is hereby granted to George Reynolds to do blasting on Louisiana street, two blocks south of University avenue, for tree planting, said permission being granted under the provisions of Ord. No. 70.

RESOLUTION NO. 26348.

BE IT RESOLVED by the Common Council of the City of San Diego, as follows:

That a majority of the members of the Common Council of The City of San Diego, California, be, and they are hereby authorized and empowered to enter into a contract with T. A. Porter and W. M. Smith, co-partners doing business under the co-partnership name of PORTER & SMITH, for the construction and completion of a frame building annex to the Mission Valley Hospital, located in Mission Valley, in The City of San Diego, California, for the sum of \$4150.00.

RESOLUTION NO. 26349.

A RESOLUTION ACCEPTING DEED OF L. M. WILLIAMS AND BESSIE E. WILLIAMS, TO CERTAIN PROPERTY, FOR STREET PURPOSES.

BE IT RESOLVED By the Common Council of The City of San Diego as follows:

That the deed of L. M. Williams and Bessie E. Williams of the County of San Bernardino, State of California, executed on the 21st day of March, 1921, conveying to the City of San Diego, a municipal corporation, all that real property situated in the City of San Diego, County of San Diego, State of California, described as follows:

A strip of land ten feet in width, being formerly a portion of Pennsylvania Avenue closed by Resolution No. 26228, of the Common Council of the City of San Diego, California, and lying south of Lot 27, Block 463, Subdivision of part of the East 1/2 of Pueblo Lot 1122, according to the Map thereof No. 530, filed in the Office of the County Recorder of San Diego County, California, be and the same is hereby accepted and the said land in said deed and hereinabove described be and the same is hereby accepted and dedicated as and for public street purposes.

That the City Clerk of said City be and he is hereby authorized and directed to file said deed of record in the office of the County Recorder of San Diego County, California.

Passed and adopted by the said Common Council of the said City of San Diego, California, this 4th day of April 1921, by the following vote, to-wit: Ayes--Councilmen Heilbron, Stewart, Weitzel and Bruschi. Noes--None. Absent--Councilman Held.

Harry K. Weitzel,
President Pro Tempore of the Common Council of the
City of San Diego, California.

I HEREBY CERTIFY that the above and foregoing Resolution was passed by the Common Council of the said City of San Diego, at the time and by the vote, above stated.

Allen H. Wright,
City Clerk of the City of San Diego, California, and Ex-Officio
Clerk of the Common Council of the City of San Diego.

(SEAL)

By Y. A. Jacques Deputy.

RESOLUTION NO. 26350.

A RESOLUTION CANCELLING CERTAIN DELINQUENT TAXES ASSESSED AGAINST CITY PROPERTY.

WHEREAS, there appears on the City Tax Collector's records for the years 1915, 1916, 1917, 1918, 1919 and 1920, delinquent taxes against the following described property in the City of San Diego, County of San Diego, State of California, to-wit:

Lots 1, and 2, in Block 142 of University Heights, according to the map thereof made by G. A. d'Hemecourt, in Book 8, page 36 et seq. of Lis Pendens, in the Office of the County Recorder of said San Diego County; and

WHEREAS, the said above-described property was conveyed by grant deed to the City of San Diego, on the 11th day of March, 1920, and recorded April 16, 1920, in Book 811 of Deeds at page 43 et seq, records of said San Diego County; and

WHEREAS, the said above-described property was duly accepted and dedicated to library purposes on the 28th day of March, 1921, by Resolution No. 26330, NOW, THEREFORE,

BE IT RESOLVED By the Common Council of the City of San Diego as follows:

That the Tax Collector of the City of San Diego, be and he is hereby authorized and directed to cancel the said delinquent taxes assessed for the years 1915, 1916, 1917, 1918, 1919 and 1920, and to clear his records of all delinquencies appearing thereon as arising out of the assessment for city taxes against the above-described property for the said years 1915, 1916, 1917, 1918, 1919 and 1920.

Passed and adopted by the said Common Council of the said City of San Diego, California, this 4th day of April 1921, by the following vote, to-wit: Ayes--Councilmen Heilbron, Stewart, Weitzel and Bruschi. Noes--None. Absent--Councilman Held.

Harry K. Weitzel,
President Pro Tempore of the Common Council of the
City of San Diego, California.

I HEREBY CERTIFY that the above and foregoing Resolution was passed by the Common Council of the said City of San Diego, at the time and by the vote, above stated.

Allen H. Wright,
City Clerk of the City of San Diego, California, and Ex-Officio
Clerk of the Common Council of the City of San Diego.

(SEAL)

By Y. A. Jacques Deputy.

RESOLUTION NO. 26351.

A RESOLUTION ACCEPTING DEED OF CLARA V. SUMMERS, MRS. ROSE HOWE, FRANK A HOWE AND B. L. FORBES, TO CERTAIN PROPERTY, FOR STREET PURPOSES.

BE IT RESOLVED By the Common Council of The City of San Diego, as follows:

That the deed of Clara V. Summers, Mrs. Rose Howe, Frank A. Howe and B. L. Forbes, of the City of San Diego, California, executed on the 23rd day of March, 1921, conveying to the City of San Diego, a municipal corporation, all that real property situated in the City of San Diego, County of San Diego, State of California, described as follows:

A strip of land ten (10) feet in width, being formerly a portion of Pennsylvania Avenue closed by Resolution No. 26228, of the Common Council of the City of San Diego, California, and lying north of lots 12, 13 and 14, Block 456, Subdivision of part of East 1/2 of Pueblo Lot 1122, according to the Map thereof No. 530, filed in the office of the County Recorder of San Diego County, California;

Also, a strip of land ten (10) feet in width, being formerly a portion of said Pennsylvania Avenue, closed by said Resolution No. 26228 and lying south of lots 25 and 26, in Block 463 of said Subdivision of part of the East 1/2 of Pueblo Lot 1122,

be and the same is hereby accepted and the said land in said deed and hereinabove described be and the same is hereby accepted and dedicated as and for public street purposes.

That the City Clerk of said City be and he is hereby authorized and directed to file said deed of record in the office of the County Recorder of San Diego County, California.

Passed and adopted by the said Common Council of the said City of San Diego, California, this 4th day of April 1921, by the following vote, to-wit: Ayes--Councilmen Heilbron, Stewart, Weitzel and Bruschi. Noes--None. Absent--Councilman Held.

Harry K. Weitzel,
President Pro Tempore of the Common Council of the
City of San Diego, California.

I HEREBY CERTIFY that the above and foregoing Resolution was passed by the Common Council of the said City of San Diego, at the time and by the vote, above stated.

Allen H. Wright,
City Clerk of the City of San Diego, California, and Ex-Officio
Clerk of the Common Council of the City of San Diego.

(SEAL)

By Y. A. Jacques Deputy.

I HEREBY CERTIFY that the above and foregoing is a full, true and correct copy of Resolutions Nos. 26342, 26343, 26344, 26345, 26346, 26347, 26348, 26349, 26350 and 26351 of the resolutions of the City of San Diego, California, as adopted by the Common Council of said City on the 4th day of April, 1921.

Allen H. Wright,
City Clerk of the City of San Diego, California.

By C. E. Carlson Deputy.

RESOLUTION NO. 26352.

BE IT RESOLVED by the Common Council of the City of San Diego, as follows:

That A. G. Bruce be, and he is hereby granted permission to hold an auction sale of toys for W. Moore at 209 Broadway, for two days, April 11th and 12th, 1921, as petitioned for in Document No. 134705.

R E S O L U T I O N N O . 2 6 3 5 3 .

BE IT RESOLVED By the Common Council of the City of San Diego, as follows:

That the Harbor Commission of The City of San Diego be, and said Commission is, hereby authorized and empowered to grant to the United States Navy a temporary permit to place spur tracks upon the tidelands of the Bay of San Diego, in accordance with the blue print attached to and made a part of Document No. 134132 of the documents of The City of San Diego, on file in the office of the City Clerk of said City.

Said permit shall be revocable at the option of the Harbor Commission.

Passed and adopted by the said Common Council of the said City of San Diego, California, this 6th day of April 1921, by the following vote, to-wit: Ayes--Councilmen Heilbron, Held, Stewart, Weitzel and Bruschi. Noes--None. Absent--None.

Harry K. Weitzel,

President Pro Tempore of the Common Council of the City of San Diego, California.

I HEREBY CERTIFY that the above and foregoing Resolution was passed by the Common Council of the said City of San Diego, at the time and by the vote, above stated.

Allen H. Wright,

City Clerk of the City of San Diego, California, and Ex-Officio Clerk of the Common Council of the City of San Diego.

(SEAL)

By Y. A. Jacques Deputy.

I HEREBY CERTIFY that the above and foregoing is a full, true and correct copy of Resolutions Nos. 26352 and 26353 of the resolutions of the City of San Diego, California, as adopted by the Common Council of said City on the 6th day of April, 1921.

Allen H. Wright,

City Clerk of the City of San Diego, California.

By C. E. Carlson Deputy.

R E S O L U T I O N N O . 2 6 3 5 4 .

BE IT RESOLVED by the Common Council of the City of San Diego, as follows:

That the City Clerk of The City of San Diego, California, be, and he is hereby authorized and directed to forthwith proceed to Sacramento, the State Capital, and present to the Legislature now in session concurrent resolution ratifying charter amendments recently adopted by the electors of this municipality.

R E S O L U T I O N N O . 2 6 3 5 5 .

WHEREAS, the following described property situated in the City of San Diego, County of San Diego, State of California, to-wit:

Lots 22, 23 and 24, in Block 12, University Heights, is owned by the Estate of Carrie Wilson Perkins, deceased; and

WHEREAS, The City of San Diego has a claim against the said property arising out of the assessments for City Taxes for the years 1916, 1917, 1918, 1919 and 1920, on said property, in the sum of eighty-seven and 25/100 dollars (\$87.25), for taxes, deferred interest thereon, penalties and cost of advertising; and

WHEREAS, this Common Council is desirous of compromising said claim against said property by accepting from the said estate of Carrie Wilson Perkins, deceased, the sum of seventy-three and 68/100 dollars, (\$73.68) in full settlement of all taxes, penalties, interest and cost of advertising, for said assessments for the years 1916, 1917, 1918, 1919 and 1920; NOW, THEREFORE,

BE IT RESOLVED, By the Common Council of The City of San Diego, as follows:

That the Tax Collector of the City of San Diego be and he is hereby authorized and directed to accept from the said estate of Carrie Wilson Perkins, deceased, the sum of seventy-three and 68/100 dollars (\$73.68) in full settlement of any and all claims which the City of San Diego may have against the above-described property for city taxes for the years 1916, 1917, 1918, 1919 and 1920. Provided, however, that said compromise amount, to-wit, seventy-three and 68/100 dollars (\$73.68) is paid to the City Tax Collector within thirty (30) days from the date of the approval and adoption of this resolution.

I hereby approve the foregoing compromise, this 11th day of April, 1921.

S. J. HIGGINS, City Attorney,

By: F. McCleneghan,

Deputy City Attorney.

Passed and adopted by the said Common Council of the said City of San Diego, California, this 11th day of April, 1921, by the following vote, to-wit: Ayes--Councilmen Heilbron, Held, Stewart, Weitzel and Bruschi. Noes--None. Absent--None.

Harry K. Weitzel,

President pro Tempore of the Common Council of the City of San Diego, California.

I HEREBY CERTIFY that the above and foregoing Resolution was passed by the Common Council of the said City of San Diego, at the time and by the vote, above stated.

Allen H. Wright,

City Clerk of the City of San Diego, California, and Ex-officio Clerk of the Common Council of the City of San Diego.

(SEAL)

By: Y. A. Jacques, Deputy.

R E S O L U T I O N N O . 2 6 3 5 6 .

A RESOLUTION DECLARING THE RESULT OF THE GENERAL MUNICIPAL ELECTION HELD IN THE CITY OF SAN DIEGO, CALIFORNIA, ON TUESDAY, THE FIFTH DAY OF APRIL, A. D. 1921.

WHEREAS, a General Election was held in The City of San Diego, California, on Tuesday, the fifth day of April, A. D. 1921, in pursuance of the provisions of the Charter of The City of San Diego, California, and of the provisions of Resolution No. 26206, of said The City of San Diego, entitled, "A Resolution proclaiming a General Election, and submitting certain charter amendments to the electors of The City of San Diego, California," passed and adopted by the Common Council of said City on February 14th, 1921; and

WHEREAS, said election was held for the election of candidates for the following named municipal offices to be filled in said City, to-wit:

For Mayor:

One to be elected;

For City Treasurer:

One to be elected;

For Members of the Common Council (full term):

Three to be elected;

For Member of the Common Council (unexpired term):

One to be elected;

For Members of the Board of Education (full term):

Three to be elected;

For Member of the Board of Education (unexpired term):

One to be elected;

and

WHEREAS, pursuant to the provisions of said Resolution No. 26206, there were submitted to the qualified voters of said City, to be voted upon at the said General Election held on said date, the following propositions to amend the Charter of said The City of San Diego, to-wit:

PROPOSITION I.

Amend Chapter II, Article II of the City Charter, by adding a new section thereto, to be known and numbered as Section 2, which said section shall read as follows:

"Section 2. The City of San Diego, in addition to any of the powers now held by or that may hereafter be granted to it under the Constitution or laws of this state, shall have the right and power to make and enforce all laws and regulations in respect to municipal affairs, subject only to the restrictions and limitations provided in this charter; provided, however, that nothing herein shall be construed to prevent or restrict the City from exercising or consenting to, and the City is hereby authorized to exercise any and all rights, powers and privileges heretofore or hereafter granted or prescribed by general laws of the State."

PROPOSITION II.

Amend Chapter II, Article VI of the City Charter, by adding thereto a new section, to be known and numbered as Section 13-1/2, which said section shall read as follows:

"Section 13-1/2. In all matters relating to the acquisition, construction or completion of any municipal improvement provided for in Sections 12 and 13 of this Chapter, the provisions of the general law of the State of California in force at the time shall govern and control."

PROPOSITION III.

Amend Section 16 of Article X of the City Charter, so as to read as follows:

"Section 16. Unless otherwise provided by law or this Charter any officer, board or department authorized to appoint any deputy, clerk, assistant or employee shall have the right to remove any person so appointed, and in case of such removal shall give written notice thereof, stating the cause to the person removed, and shall immediately notify the Civil Service Commission of his action and the reasons therefor.

Unless removed for an offense involving moral turpitude, infamous crime or violation of his oath of office, such employee shall have the right, within five days from the date of his removal, to apply to the Civil Service Commission for a public hearing. The Commission is hereby authorized, after such public hearing, to remove the name of such discharged employee from the Classified Service, or to reinstate such employee on the Classified List. In no case, however, shall said discharged employee be re-employed in the department from which he was discharged without the consent of the head of such department."

AND WHEREAS, all the various election boards appointed in said Resolution No. 26206, have made returns of the said election to the City Clerk and to the Common Council, all as required by law; and

WHEREAS, all the said returns have been at the meeting of said Common Council held at this time, being the first Monday following said General Election, publicly opened and canvassed by the said Common Council, and the vote for and against the propositions voted upon at said election has been duly estimated by the said Common Council, and the result thereof determined, NOW, THEREFORE,

BE IT RESOLVED By the Common Council of The City of San Diego, as follows:

That the result of said election be, and it is hereby declared to be, as follows:

The whole number of votes cast in said City at said election is Sixteen Thousand Nine Hundred Seventy-four (16,974).

The total vote received by each candidate at said General Election is as follows:

FOR MAYOR:

| | | |
|------------------|----------|-------------|
| JOHN L. BACON | received | 8302 votes. |
| JAMES E. WADHAM | received | 8220 votes. |
| FRANK HESKETT | received | 1 vote |
| WM. KETTNER | received | 4 votes |
| JAMES L. PATRICK | received | 1 vote |
| LEWIS R. KIRBY | received | 1 vote |
| JAMES CALLEN | received | 1 vote |

And it is hereby declared that JOHN L. BACON is elected to the office of Mayor of The City of San Diego.

FOR CITY TREASURER:

| | | |
|-------------------|----------|-------------|
| J. T. MILLAN | received | 14366 votes |
| FRED HYERS | received | 1 vote |
| LOUIS H. PROVOST | received | 1 vote |
| W. A. LYONS | received | 3 votes |
| W. H. BRANNON | received | 1 vote |
| JACK DODGE | received | 1 vote |
| LOUIS WILDE | received | 1 vote |
| MARCUS W. ROBBINS | received | 2 votes |
| BENJ. A. McLERAN | received | 1 vote |

And it is hereby declared that J. T. MILLAN is elected to the office of City Treasurer of the City of San Diego.

FOR MEMBERS OF THE COMMON COUNCIL (full term):

| | | |
|----------------------|----------|-------------|
| VIRGILIO BRUSCHI | received | 10734 votes |
| HORACE B. DAY | received | 5214 votes |
| ERNEST W. DORT | received | 6888 votes |
| DELLA G. HAMAN | received | 4722 votes |
| FRED A. HEILBRON | received | 9188 votes |
| HARRY K. WEITZEL | received | 9090 votes |
| DR. BRUCE L. WALLACE | received | 1 vote |
| JAMES DOUGHERTY | received | 1 vote |
| WALTER BARNES | received | 3 votes |
| CHARLES WHITE | received | 1 vote |

And it is hereby declared that VIRGILIO BRUSCHI, FRED A. HEILBRON and HARRY K. WEITZEL are elected to be members of the Common Council of The City of San Diego, for the full term.

FOR MEMBER OF THE COMMON COUNCIL (Unexpired term):

| | | |
|--------------------|----------|------------|
| ALBERT E. FLOWERS | received | 7360 votes |
| DON M. STEWART | received | 7761 votes |
| JAMES H. DOUGHERTY | received | 1 vote |

And it is hereby declared that DON M. STEWART is elected to be a member of the Common Council of The City of San Diego, for the unexpired term.

| FOR MEMBERS OF THE BOARD OF EDUCATION (Full term) | | |
|---|----------|------------|
| BLANCHE B. BATES | received | 6256 votes |
| ANNA M. W. CONNELL | received | 6563 votes |
| EDGAR F. HASTINGS | received | 6327 votes |
| NORTON LANGFORD | received | 6308 votes |
| JACOB WEINBERGER | received | 6959 votes |
| CLAUDE WOOLMAN | received | 9776 votes |
| COLBURN | received | 1 vote |
| HARRY R. COLBURN | received | 2 votes |
| P. A. WHITACRE | received | 2 votes |
| FRED L. EDWARDS | received | 1 vote |

And it is hereby declared that ANNA M. W. CONNELL, JACOB WEINBERGER and CLAUDE WOOLMAN are elected to be members of the Board of Education of The City of San Diego, for the full term.

| FOR MEMBER OF THE BOARD OF EDUCATION, (Unexpired term): | | |
|---|----------|-------------|
| WESLEY C. CRANDALL | received | 10339 votes |
| EARL L. CHAPPELL | received | 20 votes |
| ALICE FORD | received | 1 vote |
| NORTON LANGFORD | received | 1 vote |
| C. R. COLBURN | received | 2 votes |
| CLARENCE F. MOORE | received | 2 votes |
| WOODSON POTTER | received | 1 vote |
| M. A. GRAHAM | received | 1 vote |

And it is hereby declared that WESLEY C. CRANDALL is elected to be a member of the Board of Education of The City of San Diego for the unexpired term.

That on Proposition I, hereinbefore set out in full, and which appeared on the ballot as follows:

"Proposition I. Amend Chapter II, Article II of the City Charter by adding a new section thereto, to be known and numbered as Section 2. This amendment authorizes the City to make and enforce all laws and regulations in respect to municipal affairs, subject to the limitations of the charter; provided that the City is authorized to exercise any of the rights, powers and privileges granted or prescribed by general laws of the state."

The vote was:

For said proposition,

7220 votes

Against said proposition

2927 votes,

and said proposition has received the vote of a majority of the qualified voters voting thereon at said election.

That on Proposition II, hereinbefore set out in full, and which appears on the ballot as follows:

"Proposition II. Amend Chapter II, Article VI of the City Charter by adding thereto a new section, to be known and numbered as Section 13-1/2. This amendment incorporates as part of the City Charter the general law of the state authorizing municipalities to incur a bonded indebtedness."

The vote was:

For said proposition

6447 votes

Against said proposition

3358 votes,

and said proposition has received the vote of a majority of the qualified voters voting thereon at said election.

That on Proposition III, hereinbefore set out in full, and which appears on the ballot as follows:

"Proposition III. Amend Section 16 of Article X of the City Charter. This amendment provides that any officer, board or department having authority to employ any deputy, clerk, assistant or employee shall have the right to remove such person so appointed, and in case of removal shall give written notice thereof stating the cause to the person removed. The amendment also provides for hearing before the Civil Service Commission, which is authorized to dismiss the employee or to reinstate him on the eligible list. The amendment further provides that in no case shall said discharged employee be re-employed in the department from which he was discharged, without the consent of the head of such department."

The vote was:

For said proposition,

6984 votes

Against said proposition,

3360 votes,

and said proposition has received the vote of a majority of the qualified voters voting thereon at said election.

Passed and adopted by the said Common Council of the said City of San Diego, California, this 11th day of April, 1921, by the following vote, to-wit: Councilmen Heilbron, Held, Stewart, Weitzel and Bruschi. Noes--None. Absent--None.

Harry K. Weitzel,

President Pro Tempore of the Common Council of the City of San Diego, California.

I HEREBY CERTIFY that the above and foregoing Resolution was passed by the Common Council of the said City of San Diego, at the time and by the vote, above stated.

Allen H. Wright,

City Clerk of the City of San Diego, California, and Ex-officio Clerk of the Common Council of the City of San Diego.

(SEAL)

By: Y. A. Jacques, Deputy.

R E S O L U T I O N N O. 2 6 3 5 7.

DECLARING THE RESULT OF THE SPECIAL ELECTION HELD IN THE CITY OF SAN DIEGO, CALIFORNIA, ON TUESDAY, APRIL 5TH, A. D. 1921.

WHEREAS, a special election was held in The City of San Diego, California, on the 5th day of April, A. D. 1921, in pursuance of the provisions of Ordinance No. 8298 of the ordinances of the said City, entitled, "An Ordinance calling a special election in The City of San Diego, California, and submitting to the voters thereof propositions for the incurring of a bonded indebtedness, and consolidating said special election with the General Municipal Election to be held in said City on April 5th, A. D. 1921," approved on the 24th day of February, 1921; and

WHEREAS, said special election was consolidated with the General Municipal Election held in said City on said 5th day of April, 1921, pursuant to the provisions of Resolution No. 26206 of the resolutions of The City of San Diego, entitled, "A Resolution proclaiming a General Election, and submitting certain charter amendments to the electors of The City of San Diego, California," adopted by the Common Council of The City of San Diego on February 14th, 1921; and

WHEREAS, at said special election the propositions mentioned in said ordinance and

hereinafter particularly set forth were actually submitted to the qualified voters of said City; and

WHEREAS, all the various election boards appointed pursuant to the terms and provisions of said Resolution No. 26206 and the terms and provisions of said Ordinance No. 8298 have made returns of the said special election to the City Clerk and to the Common Council, all as required by law; and

WHEREAS, all of said returns have been at the meeting of the Common Council held at this time, which is the Monday following the day of said election, publicly opened and canvassed by the said Common Council, and the result thereof ascertained:

NOW, THEREFORE, the result of said election is, and is hereby declared to be, as follows:

The whole number of ballots cast in said City at said special election on the questions of incurring a bonded indebtedness is Sixteen Thousand Six Hundred Eighty-seven, (16,687).

That on the proposition which reads as follows:

"PROPOSITION ONE.

Shall The City of San Diego incur a bonded indebtedness of \$500,000.00 for the completion of Barrett Dam at the Barrett Damsite?"

the vote was, in each of the election precincts defined in said Resolution No. 26206 and said Ordinance No. 8298:

| | |
|---------------------------|------------|
| PRECINCT NO. 1: | |
| For said proposition, | 9 votes |
| Against said proposition, | 5 votes |
| Void ballots, | 2 |
| PRECINCT NO. 2: | |
| For said proposition, | 183 votes |
| Against said proposition, | 3 votes |
| Void ballots, | 0 |
| PRECINCT NO. 3: | |
| For said proposition, | 171 votes |
| Against said proposition, | 8 votes |
| Void ballots, | 10 |
| PRECINCT NO. 4: | |
| For said proposition, | 118 votes |
| Against said proposition, | 22 votes |
| Void ballots, | 0 |
| PRECINCT NO. 5: | |
| For said Proposition, | 195 votes, |
| Against said proposition, | 15 votes |
| Void ballots, | 0 |
| PRECINCT NO. 6: | |
| For said proposition, | 123 votes |
| Against said proposition, | 18 votes |
| Void ballots, | 13 |
| PRECINCT NO. 7: | |
| For said proposition, | 165 votes |
| Against said proposition, | 7 votes, |
| Void ballots, | 6 |
| PRECINCT NO. 8: | |
| For said proposition, | 75 votes |
| Against said proposition, | 2 votes |
| Void ballots, | 7 |
| PRECINCT NO. 9: | |
| For said proposition, | 99 votes |
| Against said proposition, | 10 votes |
| Void ballots, | 0 |
| PRECINCT NO. 10: | |
| For said proposition, | 27 votes |
| Against said proposition, | 5 votes |
| Void ballots, | 0 |
| PRECINCT NO. 11: | |
| For said proposition, | 161 votes |
| Against said proposition, | 12 votes |
| Void ballots, | 8 |
| PRECINCT NO. 12: | |
| For said proposition, | 125 votes |
| Against said proposition, | 10 votes |
| Void ballots, | 2 |
| PRECINCT NO. 13: | |
| For said proposition, | 149 votes, |
| Against said proposition, | 16 votes, |
| Void ballots, | 1 |
| PRECINCT NO. 14: | |
| For said proposition, | 156 votes, |
| Against said proposition, | 22 votes, |
| Void ballots, | 1 |
| PRECINCT NO. 15: | |
| For said proposition, | 97 votes, |
| Against said proposition, | 8 votes, |
| Void ballots, | 0 |
| PRECINCT NO. 16: | |
| For said proposition, | 174 votes, |
| Against said proposition, | 7 votes |
| Void ballots, | 6 |
| PRECINCT NO. 17: | |
| For said proposition, | 153 votes, |
| Against said proposition, | 9 votes |
| Void ballots, | 1 |
| PRECINCT NO. 18: | |
| For said proposition, | 119 votes, |
| Against said proposition, | 11 votes |
| Void ballots, | 0 |
| PRECINCT NO. 19: | |
| For said proposition, | 134 votes |
| Against said proposition, | 9 votes |
| Void ballots, | 3 |
| PRECINCT NO. 20: | |
| For said proposition, | 134 votes |
| Against said proposition, | 6 votes |
| Void Ballots, | 0 |

| | |
|---------------------------|------------|
| PRECINCT NO. 21: | |
| For said proposition, | 181 votes |
| Against said proposition, | 11 votes |
| Void ballots, | 1 |
| PRECINCT NO. 22: | |
| For said proposition, | 217 votes |
| Against said proposition, | 5 votes |
| Void ballots, | 1 |
| PRECINCT NO. 23: | |
| For said proposition, | 191 votes |
| Against said proposition, | 15 votes |
| Void ballots, | 0 |
| PRECINCT NO. 24: | |
| For said proposition, | 190 votes |
| Against said proposition, | 11 votes |
| Void ballots, | 0 |
| PRECINCT NO. 25: | |
| For said proposition, | 134 votes |
| Against said proposition, | 15 votes |
| Void ballots, | 6 |
| PRECINCT NO. 26: | |
| For said proposition, | 167 votes, |
| Against said proposition, | 18 votes |
| Void ballots, | 0 |
| PRECINCT NO. 27: | |
| For said proposition, | 166 votes |
| Against said proposition, | 10 votes, |
| Void ballots, | 0 |
| PRECINCT NO. 28: | |
| For said proposition, | 172 votes, |
| Against said proposition, | 16 votes, |
| Void ballots, | 1 |
| PRECINCT NO. 29: | |
| For said proposition, | 177 votes, |
| Against said proposition, | 15 votes, |
| Void ballots, | 3 |
| PRECINCT NO. 30: | |
| For said proposition, | 149 votes, |
| Against said proposition, | 8 votes |
| Void ballots, | 1 |
| PRECINCT NO. 31: | |
| For said proposition, | 167 votes |
| Against said proposition, | 10 votes |
| Void ballots, | 9 |
| PRECINCT NO. 32: | |
| For said proposition, | 151 votes |
| Against said proposition, | 2 votes |
| Void ballots, | 4 |
| PRECINCT NO. 33: | |
| For said proposition, | 150 votes, |
| Against said proposition, | 14 votes |
| Void ballots, | 0 |
| PRECINCT NO. 34: | |
| For said proposition, | 121 votes, |
| Against said proposition, | 7 votes, |
| Void ballots, | 0 |
| PRECINCT NO. 35: | |
| For said proposition, | 142 votes, |
| Against said proposition, | 9 votes, |
| Void ballots, | 0 |
| PRECINCT NO. 36: | |
| For said proposition, | 193 votes, |
| Against said proposition, | 15 votes, |
| Void ballots, | 2 |
| PRECINCT NO. 37: | |
| For said proposition, | 204 votes, |
| Against said proposition, | 13 votes, |
| Void ballots, | 0 |
| PRECINCT NO. 38: | |
| For said proposition, | 188 votes, |
| Against said proposition, | 11 votes, |
| Void ballots, | 5 |
| PRECINCT NO. 39: | |
| For said proposition, | 202 votes, |
| Against said proposition, | 20 votes, |
| Void ballots, | 0 |
| PRECINCT NO. 40: | |
| For said proposition, | 198 votes, |
| Against said proposition, | 10 votes |
| Void ballots, | 0 |
| PRECINCT NO. 41: | |
| For said proposition, | 143 votes, |
| Against said proposition, | 14 votes, |
| Void ballots, | 7 |
| PRECINCT NO. 42: | |
| For said proposition, | 157 votes, |
| Against said proposition, | 8 votes, |
| Void ballots, | 3 |
| PRECINCT NO. 43: | |
| For said proposition, | 156 votes, |
| Against said proposition, | 10 votes, |
| Void ballots, | 11 |
| PRECINCT NO. 44: | |
| For said proposition, | 162 votes, |
| Against said proposition, | 7 votes, |
| Void ballots, | 1 |

| | |
|---------------------------|------------|
| PRECINCT NO. 45: | |
| For said proposition, | 131 votes, |
| Against said proposition, | 8 votes, |
| Void ballots, | 0 |
| PRECINCT NO. 46: | |
| For said proposition, | 140 votes, |
| Against said proposition, | 14 votes, |
| Void ballots, | 0 |
| PRECINCT NO. 47: | |
| For said proposition, | 116 votes, |
| Against said proposition, | 8 votes, |
| Void Ballots, | 0 |
| PRECINCT NO. 48: | |
| For said proposition, | 89 votes, |
| Against said proposition, | 8 votes, |
| Void ballots, | 1 |
| PRECINCT NO. 49: | |
| For said proposition, | 123 votes, |
| Against said proposition, | 8 votes, |
| Void ballots, | 2 |
| PRECINCT NO. 50: | |
| For said proposition, | 100 votes, |
| Against said proposition, | 10 votes, |
| Void ballots, | 0 |
| PRECINCT NO. 51: | |
| For said proposition, | 101 votes, |
| Against said proposition, | 9 votes, |
| Void ballots, | 0 |
| PRECINCT NO. 52: | |
| For said proposition, | 128 votes, |
| Against said proposition, | 6 votes, |
| Void ballots, | 0 |
| PRECINCT NO. 53: | |
| For said proposition, | 80 votes, |
| Against said proposition, | 4 votes, |
| Void ballots, | 7 |
| PRECINCT NO. 54: | |
| For said proposition, | 125 votes, |
| Against said proposition, | 22 votes, |
| Void ballots, | 0 |
| PRECINCT NO. 55: | |
| For said proposition, | 113 votes, |
| Against said proposition, | 7 votes, |
| Void ballots, | 0 |
| PRECINCT NO. 56: | |
| For said proposition, | 128 votes, |
| Against said proposition, | 16 votes, |
| Void ballots, | 0 |
| PRECINCT NO. 57: | |
| For said proposition, | 66 votes, |
| Against said proposition, | 6 votes, |
| Void ballots, | 0 |
| PRECINCT NO. 58: | |
| For said proposition, | 99 votes, |
| Against said proposition, | 4 votes, |
| Void ballots, | 12 |
| PRECINCT NO. 59: | |
| For said proposition, | 84 votes, |
| Against said proposition, | 11 votes, |
| Void ballots, | 0 |
| PRECINCT NO. 60: | |
| For said proposition, | 146 votes, |
| Against said proposition, | 5 votes, |
| Void ballots, | 1 |
| PRECINCT NO. 61: | |
| For said proposition, | 129 votes, |
| Against said proposition, | 7 votes, |
| Void ballots, | 0 |
| PRECINCT NO. 62: | |
| For said proposition, | 103 votes, |
| Against said proposition, | 6 votes, |
| Void ballots, | 6 |
| PRECINCT NO. 63: | |
| For said proposition, | 166 votes, |
| Against said proposition, | 10 votes, |
| Void ballots, | 0 |
| PRECINCT NO. 64: | |
| For said proposition, | 167 votes, |
| Against said proposition, | 10 votes, |
| Void ballots, | 0 |
| PRECINCT NO. 65: | |
| For said proposition, | 170 votes, |
| Against said proposition, | 11 votes, |
| Void ballots, | 0 |
| PRECINCT NO. 66: | |
| For said proposition, | 138 votes, |
| Against said proposition, | 13 votes, |
| Void ballots, | 12 |
| PRECINCT NO. 67: | |
| For said proposition, | 97 votes, |
| Against said proposition, | 4 votes, |
| Void ballots, | 0 |
| PRECINCT NO. 68: | |
| For said proposition, | 86 votes, |
| Against said proposition, | 12 votes, |
| Void ballots, | 0 |

| | |
|---------------------------|------------|
| PRECINCT NO. 69: | |
| For said proposition, | 48 votes, |
| Against said proposition, | 8 votes, |
| Void ballots, | 0 |
| PRECINCT NO. 70: | |
| For said proposition, | 53 votes, |
| Against said proposition, | 6 votes, |
| Void ballots, | 4 |
| PRECINCT NO. 71: | |
| For said proposition, | 62 votes, |
| Against said proposition, | 9 votes, |
| Void ballots, | 11 |
| PRECINCT NO. 72: | |
| For said proposition, | 85 votes, |
| Against said proposition, | 11 votes, |
| Void ballots, | 2 |
| PRECINCT NO. 73: | |
| For said proposition, | 68 votes, |
| Against said proposition, | 7 votes, |
| Void ballots, | 0 |
| PRECINCT NO. 74: | |
| For said proposition, | 50 votes, |
| Against said proposition, | 6 votes, |
| Void ballots, | 6 |
| PRECINCT NO. 75: | |
| For said proposition, | 77 votes, |
| Against said proposition, | 6 votes, |
| Void ballots, | 0 |
| PRECINCT NO. 76: | |
| For said proposition, | 84 votes, |
| Against said proposition, | 1 vote |
| Void ballots, | 1 |
| PRECINCT NO. 77: | |
| For said proposition, | 44 votes, |
| Against said proposition, | 2 votes, |
| Void ballots, | 0 |
| PRECINCT NO. 78: | |
| For said proposition, | 77 votes, |
| Against said proposition, | 4 votes, |
| Void ballots, | 4 |
| PRECINCT NO. 79: | |
| For said proposition, | 62 votes, |
| Against said proposition, | 3 votes, |
| Void ballots, | 6 |
| PRECINCT NO. 80: | |
| For said proposition, | 44 votes, |
| Against said proposition, | 3 votes, |
| Void ballots, | 0 |
| PRECINCT NO. 81: | |
| For said proposition, | 97 votes, |
| Against said proposition, | 3 votes, |
| Void ballots, | 5 |
| PRECINCT NO. 82: | |
| For said proposition, | 54 votes, |
| Against said proposition, | 6 votes, |
| Void ballots, | 0 |
| PRECINCT NO. 83: | |
| For said proposition, | 82 votes, |
| Against said proposition, | 2 votes, |
| Void ballots, | 0 |
| PRECINCT NO. 84: | |
| For said proposition, | 69 votes, |
| Against said proposition, | 1 vote |
| Void ballots, | 0 |
| PRECINCT NO. 85: | |
| For said proposition, | 54 votes, |
| Against said proposition, | 2 votes, |
| Void ballots, | 3 |
| PRECINCT NO. 86: | |
| For said proposition, | 88 votes, |
| Against said proposition, | 4 votes, |
| Void ballots, | 0 |
| PRECINCT NO. 87: | |
| For said proposition, | 121 votes, |
| Against said proposition, | 4 votes, |
| Void ballots, | 0 |
| PRECINCT NO. 88: | |
| For said proposition, | 90 votes, |
| Against said proposition, | 3 votes, |
| Void ballots, | 0 |
| PRECINCT NO. 89: | |
| For said proposition, | 73 votes, |
| Against said proposition, | 5 votes, |
| Void ballots, | 0 |
| PRECINCT NO. 90: | |
| For said proposition, | 90 votes, |
| Against said proposition, | 8 votes, |
| Void ballots, | 0 |
| PRECINCT NO. 91: | |
| For said proposition, | 214 votes, |
| Against said proposition, | 24 votes, |
| Void ballots, | 0 |
| PRECINCT NO. 92: | |
| For said proposition, | 164 votes, |
| Against said proposition, | 5 votes, |
| Void ballots, | 0 |

| | |
|---------------------------|------------|
| PRECINCT NO. 93: | |
| For said proposition, | 136 votes, |
| Against said proposition, | 11 votes, |
| Void ballots, | 7 |
| PRECINCT NO. 94: | |
| For said proposition, | 150 votes, |
| Against said proposition, | 10 votes, |
| Void ballots, | 0 |
| PRECINCT NO. 95: | |
| For said proposition, | 61 votes, |
| Against said proposition, | 11 votes, |
| Void ballots, | 0 |
| PRECINCT NO. 96: | |
| For said proposition, | 112 votes, |
| Against said proposition, | 11 votes, |
| Void ballots, | 8 |
| PRECINCT NO. 97: | |
| For said proposition, | 103 votes, |
| Against said proposition, | 7 votes, |
| Void ballots, | 0 |
| PRECINCT NO. 98: | |
| For said proposition, | 90 votes, |
| Against said proposition, | 15 votes, |
| Void ballots, | 1 |
| PRECINCT NO. 99: | |
| For said proposition, | 123 votes, |
| Against said proposition, | 20 votes, |
| Void ballots, | 5 |
| PRECINCT NO. 100: | |
| For said proposition, | 122 votes, |
| Against said proposition, | 10 votes, |
| Void ballots, | 1 |
| PRECINCT NO. 101: | |
| For said proposition, | 160 votes, |
| Against said proposition, | 16 votes, |
| Void ballots, | 9 |
| PRECINCT NO. 102: | |
| For said proposition, | 165 votes, |
| Against said proposition, | 13 votes, |
| Void ballots, | 20 |
| PRECINCT NO. 103: | |
| For said proposition, | 105 votes, |
| Against said proposition, | 2 votes, |
| Void ballots, | 3 |
| PRECINCT NO. 104: | |
| For said proposition, | 56 votes, |
| Against said proposition, | 6 votes, |
| Void ballots, | 1 |
| PRECINCT NO. 105: | |
| For said proposition, | 66 votes, |
| Against said proposition, | 9 votes, |
| Void ballots, | 1 |
| PRECINCT NO. 106: | |
| For said proposition, | 35 votes, |
| Against said proposition, | 4 votes, |
| Void ballots, | 6 |
| PRECINCT NO. 107: | |
| For said proposition, | 38 votes, |
| Against said proposition, | 13 votes, |
| Void ballots, | 0 |
| PRECINCT NO. 108: | |
| For said proposition, | 72 votes, |
| Against said proposition, | 8 votes, |
| Void ballots, | 1 |
| PRECINCT NO. 109: | |
| For said proposition, | 110 votes, |
| Against said proposition, | 11 votes, |
| Void ballots, | 0 |
| PRECINCT NO. 110: | |
| For said proposition, | 89 votes, |
| Against said proposition, | 2 votes, |
| Void ballots, | 0 |
| PRECINCT NO. 111: | |
| For said proposition, | 163 votes, |
| Against said proposition, | 7 votes, |
| Void ballots, | 2 |
| PRECINCT NO. 112: | |
| For said proposition, | 129 votes, |
| Against said proposition, | 18 votes, |
| Void ballots, | 0 |
| PRECINCT NO. 113: | |
| For said proposition, | 127 votes, |
| Against said proposition, | 24 votes, |
| Void ballots, | 14 |
| PRECINCT NO. 114: | |
| For said proposition, | 95 votes, |
| Against said proposition, | 8 votes, |
| Void ballots, | 4 |
| PRECINCT NO. 115: | |
| For said proposition, | 103 votes, |
| Against said proposition, | 12 votes, |
| Void ballots, | 0 |
| PRECINCT NO. 116: | |
| For said proposition, | 146 votes, |
| Against said proposition, | 9 votes, |
| Void ballots, | 0 |
| PRECINCT NO. 117: | |
| For said proposition, | 80 votes, |

| | | |
|-------------------|---------------------------|------------|
| | Against said proposition, | 9 votes, |
| | Void ballots, | 0 |
| PRECINCT NO. 118: | For said proposition, | 93 votes, |
| | Against said proposition, | 12 votes, |
| | Void ballots, | 2 |
| PRECINCT NO. 119: | For said proposition, | 114 votes, |
| | Against said proposition, | 9 votes, |
| | Void ballots, | 0 |
| PRECINCT NO. 120: | For said proposition, | 136 votes, |
| | Against said proposition, | 5 votes, |
| | Void ballots, | 1 |
| PRECINCT NO. 121: | For said proposition, | 89 votes, |
| | Against said proposition, | 7 votes, |
| | Void ballots, | 1 |
| PRECINCT NO. 122: | For said proposition, | 157 votes, |
| | Against said proposition, | 2 votes, |
| | Void ballots, | 2 |

That the total number of votes given in said City in favor of said proposition is Fourteen Thousand Six Hundred Forty-five (14,645), and the total number of votes given against said proposition is One Thousand One Hundred Thirty-two (1132), and the total number of void ballots is Two Hundred Eighty-seven (287), and said proposition has received the vote of two-thirds of all the voters voting at said election.

That on the proposition which reads as follows:

"PROPOSITION TWO.

Shall the City of San Diego incur a bonded indebtedness of \$62,300.00 for the improvement of Balboa PARK by the acquisition, construction and completion of the permanent pavement of that certain road or boulevard in Balboa Park commonly known as Pershing Drive, extending from the northerly end of 18th Street through Balboa Park, connecting with 28th Street at the northeast corner of said park, and of the extension of Redwood Street in said park, connecting with said Pershing Drive, and of the extension of Upas Street, between Oregon Street and 28th Street, in said park, connecting with said Pershing Drive?" the vote was, in each of the election precincts defined in said Resolution No. 26206 and said Ordinance No. 8298:

| | | |
|------------------|---------------------------|------------|
| PRECINCT NO. 1: | For said proposition, | 6 votes, |
| | Against said proposition, | 7 votes, |
| | Void ballots, | 2 |
| PRECINCT NO. 2: | For said proposition, | 92 votes, |
| | Against said proposition, | 50 votes, |
| | Void ballots, | 0 |
| PRECINCT NO. 3: | For said proposition, | 96 votes, |
| | Against said proposition, | 37 votes, |
| | Void ballots, | 10 |
| PRECINCT NO. 4: | For said proposition, | 55 votes, |
| | Against said proposition, | 67 votes, |
| | Void ballots, | 0 |
| PRECINCT NO. 5: | For said proposition, | 109 votes, |
| | Against said proposition, | 55 votes, |
| | Void ballots, | 0 |
| PRECINCT NO. 6: | For said proposition, | 62 votes, |
| | Against said proposition, | 57 votes, |
| | Void ballots, | 13 |
| PRECINCT NO. 7: | For said proposition, | 62 votes, |
| | Against said proposition, | 45 votes, |
| | Void ballots, | 6 |
| PRECINCT NO. 8: | For said proposition, | 50 votes, |
| | Against said proposition, | 24 votes, |
| | Void ballots, | 0 |
| PRECINCT NO. 9: | For said proposition, | 53 votes, |
| | Against said proposition, | 36 votes, |
| | Void ballots, | 7 |
| PRECINCT NO. 10: | For said proposition, | 11 votes, |
| | Against said proposition, | 22 votes, |
| | Void ballots, | 0 |
| PRECINCT NO. 11: | For said proposition, | 81 votes, |
| | Against said proposition, | 65 votes, |
| | Void ballots, | 8 |
| PRECINCT NO. 12: | For said proposition, | 76 votes, |
| | Against said proposition, | 46 votes, |
| | Void ballots, | 2 |
| PRECINCT NO. 13: | For said proposition, | 104 votes, |
| | Against said proposition, | 51 votes, |
| | Void ballots, | 1 |
| PRECINCT NO. 14: | For said proposition, | 86 votes, |
| | Against said proposition, | 66 votes, |
| | Void ballots, | 1 |
| PRECINCT NO. 15: | For said proposition, | 69 votes, |
| | Against said proposition, | 27 |
| | Void Ballots | 0 |

| | | |
|------------------|---------------------------|------------|
| PRECINCT NO. 16: | For said proposition, | 129 votes, |
| | Against said proposition, | 32 votes, |
| | Void ballots, | 6 |
| PRECINCT NO. 17: | For said proposition, | 105 votes, |
| | Against said proposition, | 47 votes, |
| | Void ballots, | 1 |
| PRECINCT NO. 18: | For said proposition, | 64 votes, |
| | Against said proposition, | 45 votes, |
| | Void ballots, | 0 |
| PRECINCT NO. 19: | For said proposition, | 80 votes, |
| | Against said proposition, | 47 votes, |
| | Void ballots, | 3 |
| PRECINCT NO. 20: | For said proposition, | 85 votes, |
| | Against said proposition, | 43 votes, |
| | Void ballots, | 0 |
| PRECINCT NO. 21: | For said proposition, | 105 votes, |
| | Against said proposition, | 55 votes, |
| | Void ballots, | 1 |
| PRECINCT NO. 22: | For said proposition, | 128 votes, |
| | Against said proposition, | 65 votes, |
| | Void ballots, | 1 |
| PRECINCT NO. 23: | For said proposition, | 113 votes, |
| | Against said proposition, | 61 votes, |
| | Void ballots, | 0 |
| PRECINCT NO. 24: | For said proposition, | 133 votes, |
| | Against said proposition, | 60 votes, |
| | Void ballots, | 0 |
| PRECINCT NO. 25: | For said proposition, | 65 votes, |
| | Against said proposition, | 66 votes, |
| | Void ballots, | 6 |
| PRECINCT NO. 26: | For said proposition, | 100 votes, |
| | Against said proposition, | 70 votes, |
| | Void ballots, | 0 |
| PRECINCT NO. 27: | For said proposition, | 86 votes, |
| | Against said proposition, | 73 votes, |
| | Void ballots, | 0 |
| PRECINCT NO. 28: | For said proposition, | 110 votes, |
| | Against said proposition, | 65 votes, |
| | Void ballots, | 1 |
| PRECINCT NO. 29: | For said proposition, | 102 votes, |
| | Against said proposition, | 70 votes, |
| | Void ballots, | 3 |
| PRECINCT NO. 30: | For said proposition, | 78 votes, |
| | Against said proposition, | 57 votes, |
| | Void ballots, | 1 |
| PRECINCT NO. 31: | For said proposition, | 82 votes, |
| | Against said proposition, | 69 votes, |
| | Void ballots, | 9 |
| PRECINCT NO. 32: | For said proposition, | 81 votes, |
| | Against said proposition, | 52 votes, |
| | Void ballots, | 4 |
| PRECINCT NO. 33: | For said proposition, | 77 votes, |
| | Against said proposition, | 57 votes, |
| | Void ballots, | 0 |
| PRECINCT NO. 34: | For said proposition, | 72 votes, |
| | Against said proposition, | 39 votes, |
| | Void ballots, | 0 |
| PRECINCT NO. 35: | For said proposition, | 109 votes, |
| | Against said proposition, | 37 votes, |
| | Void ballots, | 0 |
| PRECINCT NO. 36: | For said proposition, | 120 votes, |
| | Against said proposition, | 72 votes, |
| | Void ballots, | 2 |
| PRECINCT NO. 37: | For said proposition, | 194 votes, |
| | Against said proposition, | 21 votes, |
| | Void ballots, | 0 |
| PRECINCT NO. 38: | For said proposition, | 153 votes, |
| | Against said proposition, | 36 votes, |
| | Void ballots, | 5 |
| PRECINCT NO. 39: | For said proposition, | 164 votes, |
| | Against said proposition, | 43 votes, |
| | Void ballots, | 0 |

| | | |
|---------------------------|------------|--|
| PRECINCT NO. 40: | | |
| For said proposition, | 150 votes, | |
| Against said proposition, | 45 votes, | |
| Void ballots, | 0 | |
| PRECINCT NO. 41: | | |
| For said proposition, | 74 votes, | |
| Against said proposition, | 52 votes, | |
| Void ballots, | 7 | |
| PRECINCT NO. 42: | | |
| For said proposition, | 92 votes, | |
| Against said proposition, | 58 votes, | |
| Void ballots, | 3 | |
| PRECINCT NO. 43: | | |
| For said proposition, | 94 votes, | |
| Against said proposition, | 56 votes, | |
| Void ballots, | 11 | |
| PRECINCT NO. 44: | | |
| For said proposition, | 87 votes, | |
| Against said proposition, | 61 votes, | |
| Void ballots, | 1 | |
| PRECINCT NO. 45: | | |
| For said proposition, | 65 votes, | |
| Against said proposition, | 56 votes, | |
| Void ballots, | 0 | |
| PRECINCT NO. 46: | | |
| For said proposition, | 85 votes, | |
| Against said proposition, | 52 votes, | |
| Void ballots, | 0 | |
| PRECINCT NO. 47: | | |
| For said proposition, | 71 votes, | |
| Against said proposition, | 42 votes, | |
| Void ballots, | 0 | |
| PRECINCT NO. 48: | | |
| For said proposition, | 62 votes, | |
| Against said proposition, | 33 votes, | |
| Void ballots, | 1 | |
| PRECINCT NO. 49: | | |
| For said proposition, | 82 votes, | |
| Against said proposition, | 30 votes, | |
| Void ballots, | 2 | |
| PRECINCT NO. 50: | | |
| For said proposition, | 67 votes, | |
| Against said proposition, | 37 votes, | |
| Void ballots, | 0 | |
| PRECINCT NO. 51: | | |
| For said proposition, | 72 votes, | |
| Against said proposition, | 32 votes, | |
| Void ballots, | 0 | |
| PRECINCT NO. 52: | | |
| For said proposition, | 86 votes, | |
| Against said proposition, | 38 votes, | |
| Void ballots, | 0 | |
| PRECINCT NO. 53: | | |
| For said proposition, | 52 votes, | |
| Against said proposition, | 16 votes, | |
| Void ballots, | 7 | |
| PRECINCT NO. 54: | | |
| For said proposition, | 76 votes, | |
| Against said proposition, | 49 votes, | |
| Void ballots, | 0 | |
| PRECINCT NO. 55: | | |
| For said proposition, | 67 votes, | |
| Against said proposition, | 28 votes, | |
| Void ballots, | 0 | |
| PRECINCT NO. 56: | | |
| For said proposition, | 80 votes, | |
| Against said proposition, | 51 votes, | |
| Void ballots, | 0 | |
| PRECINCT NO. 57: | | |
| For said proposition, | 45 votes, | |
| Against said proposition, | 21 votes, | |
| Void ballots, | 0 | |
| PRECINCT NO. 58: | | |
| For said proposition, | 62 votes, | |
| Against said proposition, | 23 votes, | |
| Void ballots, | 12 | |
| PRECINCT NO. 59: | | |
| For said proposition, | 56 votes, | |
| Against said proposition, | 28 votes, | |
| Void ballots, | 0 | |
| PRECINCT NO. 60: | | |
| For said proposition, | 75 votes, | |
| Against said proposition, | 59 votes, | |
| Void ballots, | 1 | |
| PRECINCT NO. 61: | | |
| For said proposition, | 88 votes, | |
| Against said proposition, | 36 votes, | |
| Void ballots, | 0 | |
| PRECINCT NO. 62: | | |
| For said proposition, | 53 votes, | |
| Against said proposition, | 47 votes, | |
| Void ballots, | 6 | |
| PRECINCT NO. 63: | | |
| For said proposition, | 93 votes, | |
| Against said proposition, | 57 votes, | |
| Void ballots, | 0 | |

| | |
|---------------------------|-----------|
| PRECINCT NO. 64: | |
| For said proposition, | 91 votes, |
| Against said proposition, | 71 votes, |
| Void ballots, | 0 |
| PRECINCT NO. 65: | |
| For said proposition, | 98 votes, |
| Against said proposition, | 69 votes, |
| Void ballots, | 0 |
| PRECINCT NO. 66: | |
| For said proposition, | 76 votes, |
| Against said proposition, | 49 votes, |
| Void ballots, | 12 |
| PRECINCT NO. 67: | |
| For said proposition, | 60 votes, |
| Against said proposition, | 31 votes, |
| Void ballots, | 0 |
| PRECINCT NO. 68: | |
| For said proposition, | 52 votes, |
| Against said proposition, | 33 votes, |
| Void ballots, | 0 |
| PRECINCT NO. 69: | |
| For said proposition, | 33 votes, |
| Against said proposition, | 20 votes, |
| Void ballots, | 0 |
| PRECINCT NO. 70: | |
| For said proposition, | 40 votes, |
| Against said proposition, | 11 votes, |
| Void ballots, | 4 |
| PRECINCT NO. 71: | |
| For said proposition, | 45 votes, |
| Against said proposition, | 19 votes, |
| Void ballots, | 11 |
| PRECINCT NO. 72: | |
| For said proposition, | 55 votes, |
| Against said proposition, | 27 votes, |
| Void ballots, | 2 |
| PRECINCT NO. 73: | |
| For said proposition, | 45 votes, |
| Against said proposition, | 23 votes, |
| Void ballots, | 0 |
| PRECINCT NO. 74: | |
| For said proposition, | 43 votes, |
| Against said proposition, | 8 votes, |
| Void ballots, | 6 |
| PRECINCT NO. 75: | |
| For said proposition, | 66 votes, |
| Against said proposition, | 18 votes, |
| Void ballots, | 0 |
| PRECINCT NO. 76: | |
| For said proposition, | 66 votes, |
| Against said proposition, | 14 votes, |
| Void ballots, | 1 |
| PRECINCT NO. 77: | |
| For said proposition, | 35 votes, |
| Against said proposition, | 10 votes, |
| Void ballots, | 0 |
| PRECINCT NO. 78: | |
| For said proposition, | 67 votes, |
| Against said proposition, | 7 votes, |
| Void ballots, | 4 |
| PRECINCT NO. 79: | |
| For said proposition, | 25 votes, |
| Against said proposition, | 7 votes, |
| Void ballots, | 6 votes, |
| PRECINCT NO. 80: | |
| For said proposition, | 34 votes, |
| Against said proposition, | 9 votes, |
| Void ballots, | 0 |
| PRECINCT NO. 81: | |
| For said proposition, | 67 votes, |
| Against said proposition, | 14 votes, |
| Void ballots, | 5 |
| PRECINCT NO. 82: | |
| For said proposition, | 37 votes, |
| Against said proposition, | 15 votes, |
| Void ballots, | 0 |
| PRECINCT NO. 83: | |
| For said proposition, | 62 votes, |
| Against said proposition, | 15 votes, |
| Void ballots, | 0 |
| PRECINCT NO. 84: | |
| For said proposition, | 46 votes, |
| Against said proposition, | 20 votes, |
| Void ballots, | 0 |
| PRECINCT NO. 85: | |
| For said proposition, | 42 votes, |
| Against said proposition, | 11 votes, |
| Void ballots, | 3 |
| PRECINCT NO. 86: | |
| For said proposition, | 61 votes, |
| Against said proposition, | 17 votes, |
| Void ballots, | 0 |
| PRECINCT NO. 87: | |
| For said proposition, | 84 votes, |
| Against said proposition, | 29 votes, |
| Void ballots, | 0 |
| PRECINCT NO. 88: | |
| For said proposition | 56 votes. |

| | | |
|-------------------|---------------------------|------------|
| | Against said proposition, | 25 votes, |
| | Void ballots, | 0 |
| PRECINCT NO. 89: | For said proposition, | 44 votes, |
| | Against said proposition, | 27 votes, |
| | Void ballots, | 0 |
| PRECINCT NO. 90: | For said proposition, | 55 votes, |
| | Against said proposition, | 30 votes, |
| | Void ballots, | 0 |
| PRECINCT NO. 91: | For said proposition, | 143 votes, |
| | Against said proposition, | 72 votes, |
| | Void ballots, | 0 |
| PRECINCT NO. 92: | For said proposition, | 85 votes, |
| | Against said proposition, | 59 votes, |
| | Void ballots, | 0 |
| PRECINCT NO. 93: | For said proposition, | 66 votes, |
| | Against said proposition, | 70 votes, |
| | Void ballots, | 7 |
| PRECINCT NO. 94: | For said proposition, | 83 votes, |
| | Against said proposition, | 58 votes, |
| | Void ballots, | 0 |
| PRECINCT NO. 95: | For said proposition, | 37 votes, |
| | Against said proposition, | 24 votes, |
| | Void ballots, | 0 |
| PRECINCT NO. 96: | For said proposition, | 53 votes, |
| | Against said proposition, | 58 votes, |
| | Void ballots, | 8 |
| PRECINCT NO. 97: | For said proposition, | 68 votes, |
| | Against said proposition, | 35 votes, |
| | Void ballots, | 0 |
| PRECINCT NO. 98: | For said proposition, | 48 votes, |
| | Against said proposition, | 48 votes, |
| | Void ballots, | 1 |
| PRECINCT NO. 99: | For said proposition, | 83 votes, |
| | Against said proposition, | 57 votes, |
| | Void ballots, | 5 |
| PRECINCT NO. 100: | For said proposition, | 74 votes, |
| | Against said proposition, | 42 votes, |
| | Void ballots, | 1 |
| PRECINCT NO. 101: | For said proposition, | 85 votes, |
| | Against said proposition, | 69 votes, |
| | Void ballots, | 9 |
| PRECINCT NO. 102: | For said proposition, | 93 votes, |
| | Against said proposition, | 65 votes, |
| | Void ballots, | 20 |
| PRECINCT NO. 103: | For said proposition, | 65 votes, |
| | Against said proposition, | 27 votes, |
| | Void ballots, | 3 |
| PRECINCT NO. 104: | For said proposition, | 34 votes, |
| | Against said proposition, | 18 votes, |
| | Void ballots, | 1 |
| PRECINCT NO. 105: | For said proposition, | 38 votes, |
| | Against said proposition, | 32 votes, |
| | Void ballots, | 1 |
| PRECINCT NO. 106: | For said proposition, | 27 votes, |
| | Against said proposition, | 10 votes, |
| | Void ballots, | 6 |
| PRECINCT NO. 107: | For said proposition, | 26 votes, |
| | Against said proposition, | 22 votes, |
| | Void ballots, | 0 |
| PRECINCT NO. 108: | For said proposition, | 42 votes, |
| | Against said proposition, | 31 votes, |
| | Void ballots, | 1 |
| PRECINCT NO. 109: | For said proposition, | 63 votes, |
| | Against said proposition, | 37 votes, |
| | Void ballots, | 0 |
| PRECINCT NO. 110: | For said proposition, | 51 votes, |
| | Against said proposition, | 25 votes, |
| | Void ballots, | 0 |
| PRECINCT NO. 111: | For said proposition, | 96 votes, |
| | Against said proposition, | 55 votes, |
| | Void ballots, | 2 |
| PRECINCT NO. 112: | For said proposition, | 81 votes, |
| | Against said proposition, | 51 votes, |
| | Void ballots, | 0 |
| PRECINCT NO. 113: | | |

| | | |
|-------------------|---------------------------|-----------|
| | For said proposition, | 69 votes, |
| | Against said proposition, | 65 votes, |
| | Void ballots, | 14 |
| PRECINCT NO. 114: | | |
| | For said proposition, | 45 votes, |
| | Against said proposition, | 45 votes, |
| | Void ballots, | 4 |
| PRECINCT NO. 115: | | |
| | For said proposition, | 44 votes, |
| | Against said proposition, | 52 votes, |
| | Void ballots, | 0 |
| PRECINCT NO. 116: | | |
| | For said proposition, | 83 votes, |
| | Against said proposition, | 53 votes, |
| | Void ballots, | 0 |
| PRECINCT NO. 117: | | |
| | For said proposition, | 56 votes, |
| | Against said proposition, | 25 votes, |
| | Void ballots, | 0 |
| PRECINCT NO. 118: | | |
| | For said proposition, | 52 votes, |
| | Against said proposition, | 37 votes, |
| | Void ballots, | 2 |
| PRECINCT NO. 119: | | |
| | For said proposition, | 63 votes, |
| | Against said proposition, | 38 votes, |
| | Void ballots, | 0 |
| PRECINCT NO. 120: | | |
| | For said proposition, | 89 votes, |
| | Against said proposition, | 37 votes, |
| | Void ballots, | 1 |
| PRECINCT NO. 121: | | |
| | For said proposition, | 45 votes, |
| | Against said proposition, | 34 votes, |
| | Void ballots, | 1 |
| PRECINCT NO. 122: | | |
| | For said proposition, | 93 votes, |
| | Against said proposition, | 38 votes, |
| | Void ballots, | 2 |

That the total number of votes given in said City in favor of said proposition is Eight Thousand Nine Hundred Twenty-six (8926), and the total number of votes given against said proposition is Four Thousand Nine Hundred Sixty-two (4962) and the total number of void ballots is Two Hundred Eighty-seven (287), and said proposition has not received the vote of two-thirds of all the voters voting at said election.

That on the proposition which reads as follows:

"PROPOSITION THREE.

Shall the City of San Diego incur a bonded indebtedness of \$27,250.00 for the improvement of Balboa Park by the acquisition, construction and completion of the permanent pavement of that certain road or boulevard in said Park extending from the northerly end of 12th Street through Balboa Park, and connecting with the existing pavement at the Exposition Grounds?"

the vote was, in each of the election precincts defined in said Resolution No. 26206 and said Ordinance No. 8298:

| | | |
|------------------|---------------------------|------------|
| PRECINCT NO. 1: | | |
| | For said proposition, | 5 votes, |
| | Against said proposition, | 8 votes, |
| | Void ballots, | 2 |
| PRECINCT NO. 2: | | |
| | For said proposition, | 99 votes, |
| | Against said proposition, | 37 votes, |
| | Void ballots, | 0 |
| PRECINCT NO. 3: | | |
| | For said proposition, | 96 votes, |
| | Against said proposition, | 37 votes, |
| | Void ballots, | 10 |
| PRECINCT NO. 4: | | |
| | For said proposition, | 56 votes, |
| | Against said proposition, | 65 votes, |
| | Void ballots, | 0 |
| PRECINCT NO. 5: | | |
| | For said proposition, | 100 votes, |
| | Against said proposition, | 59 votes, |
| | Void ballots, | 0 |
| PRECINCT NO. 6: | | |
| | For said proposition, | 61 votes, |
| | Against said proposition, | 53 votes, |
| | Void ballots, | 13 |
| PRECINCT NO. 7: | | |
| | For said proposition, | 66 votes, |
| | Against said proposition, | 38 votes, |
| | Void ballots, | 6 |
| PRECINCT NO. 8: | | |
| | For said proposition, | 53 votes, |
| | Against said proposition, | 18 votes, |
| | Void ballots, | 0 |
| PRECINCT NO. 9: | | |
| | For said proposition, | 54 votes, |
| | Against said proposition, | 35 votes, |
| | Void ballots, | 7 |
| PRECINCT NO. 10: | | |
| | For said proposition, | 12 votes, |
| | Against said proposition, | 21 votes, |
| | Void ballots, | 0 |
| PRECINCT NO. 11: | | |
| | For said proposition, | 106 votes, |
| | Against said proposition, | 42 votes, |
| | Void ballots, | 8 |

| | | |
|---------------------------|------------|--|
| PRECINCT NO. 12: | | |
| For said proposition, | 93 votes, | |
| Against said proposition, | 32 votes, | |
| Void ballots, | 2 | |
| PRECINCT NO. 13: | | |
| For said proposition, | 116 votes, | |
| Against said proposition, | 37 votes, | |
| Void ballots, | 1 | |
| PRECINCT NO. 14: | | |
| For said proposition, | 107 votes, | |
| Against said proposition, | 46 votes, | |
| Void ballots, | 1 | |
| PRECINCT NO. 15: | | |
| For said proposition, | 71 votes, | |
| Against said proposition, | 23 votes, | |
| Void ballots, | 0 | |
| PRECINCT NO. 16: | | |
| For said proposition, | 135 votes, | |
| Against said proposition, | 28 votes, | |
| Void ballots, | 6 | |
| PRECINCT NO. 17: | | |
| For said proposition, | 123 votes, | |
| Against said proposition, | 32 votes, | |
| Void ballots, | 1 | |
| PRECINCT NO. 18: | | |
| For said proposition, | 88 votes, | |
| Against said proposition, | 24 votes, | |
| Void ballots, | 0 | |
| PRECINCT NO. 19: | | |
| For said proposition, | 98 votes, | |
| Against said proposition, | 26 votes, | |
| Void ballots, | 3 | |
| PRECINCT NO. 20: | | |
| For said proposition, | 87 votes, | |
| Against said proposition, | 36 votes, | |
| Void ballots, | 0 | |
| PRECINCT NO. 21: | | |
| For said proposition, | 113 votes, | |
| Against said proposition, | 48 votes, | |
| Void ballots, | 1 | |
| PRECINCT NO. 22: | | |
| For said proposition, | 134 votes, | |
| Against said proposition, | 57 votes, | |
| Void ballots, | 1 | |
| PRECINCT NO. 23: | | |
| For said proposition, | 106 votes, | |
| Against said proposition, | 62 votes, | |
| Void ballots, | 0 | |
| PRECINCT NO. 24: | | |
| For said proposition, | 137 votes, | |
| Against said proposition, | 50 votes, | |
| Void ballots, | 0 | |
| PRECINCT NO. 25: | | |
| For said proposition, | 69 votes, | |
| Against said proposition, | 62 votes, | |
| Void ballots, | 6 | |
| PRECINCT NO. 26: | | |
| For said proposition, | 108 votes, | |
| Against said proposition, | 60 votes, | |
| Void ballots, | 0 | |
| PRECINCT NO. 27: | | |
| For said proposition, | 95 votes, | |
| Against said proposition, | 63 votes, | |
| Void ballots, | 0 | |
| PRECINCT NO. 28: | | |
| For said proposition, | 118 votes, | |
| Against said proposition, | 51 votes, | |
| Void ballots, | 1 | |
| PRECINCT NO. 29: | | |
| For said proposition, | 79 votes, | |
| Against said proposition, | 88 votes, | |
| Void ballots, | 3 | |
| PRECINCT NO. 30: | | |
| For said proposition, | 79 votes, | |
| Against said proposition, | 53 votes, | |
| Void ballots, | 1 | |
| PRECINCT NO. 31: | | |
| For said proposition, | 86 votes, | |
| Against said proposition, | 64 votes, | |
| Void ballots, | 9 | |
| PRECINCT NO. 32: | | |
| For said proposition, | 90 votes, | |
| Against said proposition, | 40 votes, | |
| Void ballots, | 4 | |
| PRECINCT NO. 33: | | |
| For said proposition, | 81 votes, | |
| Against said proposition, | 44 votes, | |
| Void ballots, | 0 | |
| PRECINCT NO. 34: | | |
| For said proposition, | 80 votes, | |
| Against said proposition, | 29 votes, | |
| Void ballots, | 0 | |
| PRECINCT NO. 35: | | |
| For said proposition, | 106 votes, | |
| Against said proposition, | 31 votes, | |
| Void ballots, | 0 | |

| | | |
|---------------------------|------------|--|
| PRECINCT NO. 36: | | |
| For said proposition, | 153 votes, | |
| Against said proposition | 43 votes, | |
| Void ballots, | 2 | |
| PRECINCT NO. 37: | | |
| For said proposition, | 167 votes, | |
| Against said proposition, | 28 votes, | |
| Void ballots, | 0 | |
| PRECINCT NO. 38: | | |
| For said proposition, | 138 votes, | |
| Against said proposition, | 39 votes, | |
| Void ballots, | 5 | |
| PRECINCT NO. 39: | | |
| For said proposition, | 131 votes, | |
| Against said proposition, | 58 votes, | |
| Void ballots, | 0 | |
| PRECINCT NO. 40: | | |
| For said proposition, | 135 votes, | |
| Against said proposition, | 54 votes, | |
| Void ballots, | 0 | |
| PRECINCT NO. 41: | | |
| For said proposition, | 83 votes, | |
| Against said proposition, | 41 votes, | |
| Void ballots, | 7 | |
| PRECINCT NO. 42: | | |
| For said proposition, | 94 votes, | |
| Against said proposition, | 56 votes, | |
| Void ballots, | 3 | |
| PRECINCT NO. 43: | | |
| For said proposition, | 94 votes, | |
| Against said proposition, | 52 votes, | |
| Void ballots, | 11 | |
| PRECINCT NO. 44: | | |
| For said proposition, | 94 votes, | |
| Against said proposition, | 47 votes, | |
| Void ballots, | 1 | |
| PRECINCT NO. 45: | | |
| For said proposition, | 70 votes, | |
| Against said proposition, | 49 votes, | |
| Void ballots, | 0 | |
| PRECINCT NO. 46: | | |
| For said proposition, | 83 votes, | |
| Against said proposition, | 52 votes, | |
| Void ballots, | 0 | |
| PRECINCT NO. 47: | | |
| For said proposition, | 76 votes, | |
| Against said proposition, | 33 votes, | |
| Void ballots, | 0 | |
| PRECINCT NO. 48: | | |
| For said proposition, | 61 votes, | |
| Against said proposition, | 31 votes, | |
| Void ballots, | 1 | |
| PRECINCT NO. 49: | | |
| For said proposition, | 85 votes, | |
| Against said proposition, | 27 votes, | |
| Void ballots, | 2 | |
| PRECINCT NO. 50: | | |
| For said proposition, | 75 votes, | |
| Against said proposition, | 29 votes, | |
| Void ballots, | 0 | |
| PRECINCT NO. 51: | | |
| For said proposition, | 79 votes, | |
| Against said proposition, | 24 votes, | |
| Void ballots, | 0 | |
| PRECINCT NO. 52: | | |
| For said proposition, | 95 votes, | |
| Against said proposition, | 31 votes, | |
| Void ballots, | 0 | |
| PRECINCT NO. 53: | | |
| For said proposition, | 59 votes, | |
| Against said proposition, | 11 votes, | |
| Void ballots, | 7 | |
| PRECINCT NO. 54: | | |
| For said proposition, | 75 votes, | |
| Against said proposition, | 45 votes, | |
| Void ballots, | 0 | |
| PRECINCT NO. 55: | | |
| For said proposition, | 69 votes, | |
| Against said proposition, | 26 votes, | |
| Void ballots, | 0 | |
| PRECINCT NO. 56: | | |
| For said proposition, | 76 votes, | |
| Against said proposition, | 48 votes, | |
| Void ballots, | 0 | |
| PRECINCT NO. 57: | | |
| For said proposition, | 41 votes, | |
| Against said proposition, | 22 votes, | |
| Void ballots, | 0 | |
| PRECINCT NO. 58: | | |
| For said proposition, | 64 votes, | |
| Against said proposition, | 21 votes, | |
| Void ballots, | 12 | |
| PRECINCT NO. 59: | | |
| For said proposition, | 54 votes, | |
| Against said proposition, | 31 votes, | |
| Void ballots, | 0 | |
| PRECINCT NO. 60: | | |
| For said proposition, | 79 votes, | |

| | | |
|------------------|---------------------------|------------|
| | Against said proposition, | 50 votes, |
| | Void ballots, | 1 |
| PRECINCT NO. 61: | | |
| | For said proposition, | 85 votes, |
| | Against said proposition, | 34 votes, |
| | Void ballots, | 0 |
| PRECINCT NO. 62: | | |
| | For said proposition, | 56 votes, |
| | Against said proposition, | 43 votes, |
| | Void ballots, | 6 |
| PRECINCT NO. 63: | | |
| | For said proposition, | 97 votes, |
| | Against said proposition, | 50 votes, |
| | Void ballots, | 0 |
| PRECINCT NO. 64: | | |
| | For said proposition, | 107 votes, |
| | Against said proposition, | 57 votes, |
| | Void ballots, | 0 |
| PRECINCT NO. 65: | | |
| | For said proposition, | 106 votes, |
| | Against said proposition, | 63 votes, |
| | Void ballots, | 0 |
| PRECINCT NO. 66: | | |
| | For said proposition, | 81 votes, |
| | Against said proposition, | 39 votes, |
| | Void ballots, | 12 |
| PRECINCT NO. 67: | | |
| | For said proposition, | 58 votes, |
| | Against said proposition, | 29 votes, |
| | Void ballots, | 0 |
| PRECINCT NO. 68: | | |
| | For said proposition, | 52 votes, |
| | Against said proposition, | 31 votes, |
| | Void ballots, | 0 |
| PRECINCT NO. 69: | | |
| | For said proposition, | 33 votes, |
| | Against said proposition, | 21 votes, |
| | Void ballots, | 0 |
| PRECINCT NO. 70: | | |
| | For said proposition, | 41 votes, |
| | Against said proposition, | 12 votes, |
| | Void ballots, | 4 |
| PRECINCT NO. 71: | | |
| | For said proposition, | 49 votes, |
| | Against said proposition, | 15 votes, |
| | Void ballots, | 11 |
| PRECINCT NO. 72: | | |
| | For said proposition, | 50 votes, |
| | Against said proposition, | 27 votes, |
| | Void ballots, | 2 |
| PRECINCT NO. 73: | | |
| | For said proposition, | 41 votes, |
| | Against said proposition, | 23 votes, |
| | Void ballots, | 0 |
| PRECINCT NO. 74: | | |
| | For said proposition, | 41 votes, |
| | Against said proposition, | 10 votes, |
| | Void ballots, | 6 |
| PRECINCT NO. 75: | | |
| | For said proposition, | 66 votes, |
| | Against said proposition, | 15 votes, |
| | Void ballots, | 0 |
| PRECINCT NO. 76: | | |
| | For said proposition, | 70 votes, |
| | Against said proposition, | 11 votes, |
| | Void ballots, | 1 |
| PRECINCT NO. 77: | | |
| | For said proposition, | 36 votes, |
| | Against said proposition, | 7 votes, |
| | Void ballots, | 0 |
| PRECINCT NO. 78: | | |
| | For said proposition, | 66 votes, |
| | Against said proposition, | 7 votes, |
| | Void ballots, | 4 |
| PRECINCT NO. 79: | | |
| | For said proposition, | 26 votes, |
| | Against said proposition, | 9 votes, |
| | Void ballots, | 6 |
| PRECINCT NO. 80: | | |
| | For said proposition, | 35 votes, |
| | Against said proposition, | 8 votes, |
| | Void ballots, | 0 |
| PRECINCT NO. 81: | | |
| | For said proposition, | 67 votes, |
| | Against said proposition, | 11 votes, |
| | Void ballots, | 5 |
| PRECINCT NO. 82: | | |
| | For said proposition, | 42 votes, |
| | Against said proposition, | 9 votes, |
| | Void ballots, | 0 |
| PRECINCT NO. 83: | | |
| | For said proposition, | 61 votes, |
| | Against said proposition, | 15 votes, |
| | Void ballots, | 0 |
| PRECINCT NO. 84: | | |
| | For said proposition, | 49 votes, |
| | Against said proposition, | 14 votes, |
| | Void ballots, | 0 |

| | | |
|---------------------------|------------|--|
| PRECINCT NO. 85: | | |
| For said proposition, | 41 votes, | |
| Against said proposition, | 11 votes, | |
| Void ballots, | 3 | |
| PRECINCT NO. 86: | | |
| For said proposition, | 64 votes, | |
| Against said proposition, | 12 votes, | |
| Void ballots, | 0 | |
| PRECINCT NO. 87: | | |
| For said proposition, | 89 votes, | |
| Against said proposition, | 21 votes, | |
| Void ballots, | 0 | |
| PRECINCT NO. 88: | | |
| For said proposition, | 64 votes, | |
| Against said proposition, | 19 votes, | |
| Void ballots, | 0 | |
| PRECINCT NO. 89: | | |
| For said proposition, | 43 votes, | |
| Against said proposition, | 27 votes, | |
| Void ballots, | 0 | |
| PRECINCT NO. 90: | | |
| For said proposition, | 60 votes, | |
| Against said proposition, | 27 votes, | |
| Void ballots, | 0 | |
| PRECINCT NO. 91: | | |
| For said proposition, | 149 votes, | |
| Against said proposition, | 63 votes, | |
| Void ballots, | 0 | |
| PRECINCT NO. 92: | | |
| For said proposition, | 87 votes, | |
| Against said proposition, | 53 votes, | |
| Void ballots, | 0 | |
| PRECINCT NO. 93: | | |
| For said proposition, | 65 votes, | |
| Against said proposition, | 60 votes, | |
| Void ballots, | 7 | |
| PRECINCT NO. 94: | | |
| For said proposition, | 87 votes, | |
| Against said proposition, | 48 votes, | |
| Void ballots, | 0 | |
| PRECINCT NO. 95: | | |
| For said proposition, | 40 votes, | |
| Against said proposition, | 19 votes, | |
| Void ballots, | 0 | |
| PRECINCT NO. 96: | | |
| For said proposition, | 57 votes, | |
| Against said proposition, | 54 votes, | |
| Void ballots, | 8 | |
| PRECINCT NO. 97: | | |
| For said proposition, | 68 votes, | |
| Against said proposition, | 32 votes, | |
| Void ballots, | 0 | |
| PRECINCT NO. 98: | | |
| For said proposition, | 54 votes, | |
| Against said proposition, | 38 votes, | |
| Void ballots, | 1 | |
| PRECINCT NO. 99: | | |
| For said proposition, | 87 votes, | |
| Against said proposition, | 50 votes, | |
| Void ballots, | 5 | |
| PRECINCT NO. 100: | | |
| For said proposition, | 88 votes, | |
| Against said proposition, | 32 votes, | |
| Void ballots, | 1 | |
| PRECINCT NO. 101: | | |
| For said proposition, | 98 votes, | |
| Against said proposition, | 55 votes, | |
| Void ballots, | 9 | |
| PRECINCT NO. 102: | | |
| For said proposition, | 97 votes, | |
| Against said proposition, | 61 votes, | |
| Void ballots, | 20 | |
| PRECINCT NO. 103: | | |
| For said proposition, | 55 votes, | |
| Against said proposition, | 31 votes, | |
| Void ballots, | 3 | |
| PRECINCT NO. 104: | | |
| For said proposition, | 31 votes, | |
| Against said proposition, | 19 votes, | |
| Void ballots, | 1 | |
| PRECINCT NO. 105: | | |
| For said proposition, | 39 votes, | |
| Against said proposition, | 27 votes, | |
| Void ballots, | 1 | |
| PRECINCT NO. 106: | | |
| For said proposition, | 27 votes, | |
| Against said proposition, | 10 votes, | |
| Void ballots, | 6 | |
| PRECINCT NO. 107: | | |
| For said proposition, | 25 votes, | |
| Against said proposition, | 20 votes, | |
| Void ballots, | 0 | |
| PRECINCT NO. 108: | | |
| For said proposition, | 34 votes, | |
| Against said proposition, | 31 votes, | |
| Void ballots, | 1 | |
| PRECINCT NO. 109: | | |
| For said proposition, | 65 votes, | |

| | | |
|-------------------|---------------------------|-----------|
| | Against said proposition, | 35 votes, |
| | Void ballots, | 0 |
| PRECINCT NO. 110: | For said proposition, | 53 votes, |
| | Against said proposition, | 20 votes, |
| | Void ballots, | 0 |
| PRECINCT NO. 111: | For said proposition, | 96 votes, |
| | Against said proposition, | 39 votes, |
| | Void ballots, | 2 |
| PRECINCT NO. 112: | For said proposition, | 81 votes, |
| | Against said proposition, | 48 votes, |
| | Void ballots, | 0 |
| PRECINCT NO. 113: | For said proposition, | 75 votes, |
| | Against said proposition, | 56 votes, |
| | Void ballots, | 14 |
| PRECINCT NO. 114: | For said proposition, | 55 votes, |
| | Against said proposition, | 34 votes, |
| | Void ballots, | 4 |
| PRECINCT NO. 115: | For said proposition, | 52 votes, |
| | Against said proposition, | 46 votes, |
| | Void ballots, | 0 |
| PRECINCT NO. 116: | For said proposition, | 82 votes, |
| | Against said proposition, | 50 votes, |
| | Void ballots, | 0 |
| PRECINCT NO. 117: | For said proposition, | 52 votes, |
| | Against said proposition, | 27 votes, |
| | Void ballots, | 0 |
| PRECINCT NO. 118: | For said proposition, | 54 votes, |
| | Against said proposition, | 37 votes, |
| | Void ballots, | 2 |
| PRECINCT NO. 119: | For said proposition, | 53 votes, |
| | Against said proposition, | 44 votes, |
| | Void ballots, | 0 |
| PRECINCT NO. 120: | For said proposition, | 96 votes, |
| | Against said proposition, | 29 votes, |
| | Void ballots, | 1 |
| PRECINCT NO. 121: | For said proposition, | 50 votes, |
| | Against said proposition, | 28 votes, |
| | Void ballots, | 1 |
| PRECINCT NO. 122: | For said proposition, | 91 votes, |
| | Against said proposition, | 30 votes, |
| | Void ballots, | 2 |

That the total number of votes given in said City in favor of said proposition is Nine Thousand Two Hundred Fifty-six (9256), and the total number of votes given against said proposition is Four Thousand Three Hundred Fifty-nine (4359), and the total number of void ballots is Two Hundred Eighty-seven (287), and said proposition has not received the vote of two-thirds of all the voters at said election.

That on the proposition which reads as follows:

"PROPOSITION FOUR.

Shall the City of San Diego incur a bonded indebtedness of \$34,200.00, for the acquisition, construction and completion of the permanent pavement of Imperial Avenue, between 32nd Street and 40th Street, and of 40th Street, between Imperial Avenue and a point 250 feet south of the south line of Imperial Avenue, connecting with the County Highway?"

the vote, was, in each of the election precincts defined in said Resolution No. 26206 and said Ordinance No. 8298:

| | | |
|-----------------|---------------------------|------------|
| PRECINCT NO. 1: | For said proposition, | 4 votes, |
| | Against said proposition, | 8 votes, |
| | Void ballots, | 2 |
| PRECINCT NO. 2: | For said proposition, | 113 votes, |
| | Against said proposition, | 30 votes, |
| | Void ballots, | 0 |
| PRECINCT NO. 3: | For said proposition, | 97 votes, |
| | Against said proposition, | 32 votes, |
| | Void ballots, | 10 |
| PRECINCT NO. 4: | For said proposition, | 59 votes, |
| | Against said proposition, | 58 votes, |
| | Void ballots, | 0 |
| PRECINCT NO. 5: | For said proposition, | 99 votes, |
| | Against said proposition, | 53 votes, |
| | Void ballots, | 0 |
| PRECINCT NO. 6: | For said proposition, | 64 votes, |
| | Against said proposition, | 43 votes, |
| | Void ballots, | 13 |
| PRECINCT NO. 7: | For said proposition, | 64 votes, |
| | Against said proposition, | 37 votes, |
| | Void ballots, | 6 |

| | | |
|---------------------------|------------|--|
| PRECINCT NO. 8: | | |
| For said proposition, | 59 votes, | |
| Against said proposition, | 15 votes, | |
| Void ballots, | 0 | |
| PRECINCT NO. 9: | | |
| For said proposition, | 53 votes, | |
| Against said proposition, | 31 votes, | |
| Void ballots, | 7 | |
| PRECINCT NO. 10: | | |
| For said proposition, | 12 votes, | |
| Against said proposition, | 21 votes, | |
| Void ballots, | 0 | |
| PRECINCT NO. 11: | | |
| For said proposition, | 85 votes, | |
| Against said proposition, | 58 votes, | |
| Void ballots, | 8 | |
| PRECINCT NO. 12: | | |
| For said proposition, | 85 votes, | |
| Against said proposition, | 44 votes, | |
| Void ballots, | 2 | |
| PRECINCT NO. 13: | | |
| For said proposition, | 104 votes, | |
| Against said proposition, | 36 votes, | |
| Void ballots, | 1 | |
| PRECINCT NO. 14: | | |
| For said proposition, | 91 votes, | |
| Against said proposition, | 49 votes, | |
| Void ballots, | 1 | |
| PRECINCT NO. 15: | | |
| For said proposition, | 59 votes, | |
| Against said proposition, | 29 votes, | |
| Void ballots, | 0 | |
| PRECINCT NO. 16: | | |
| For said proposition, | 104 votes, | |
| Against said proposition, | 42 votes, | |
| Void ballots, | 6 | |
| PRECINCT NO. 17: | | |
| For said proposition, | 101 votes, | |
| Against said proposition, | 44 votes, | |
| Void ballots, | 1 | |
| PRECINCT NO. 18: | | |
| For said proposition, | 65 votes, | |
| Against said proposition, | 38 votes, | |
| Void ballots, | 0 | |
| PRECINCT NO. 19: | | |
| For said proposition, | 84 votes, | |
| Against said proposition, | 31 votes, | |
| Void ballots, | 3 | |
| PRECINCT NO. 20: | | |
| For said proposition, | 87 votes, | |
| Against said proposition, | 32 votes, | |
| Void ballots, | 0 | |
| PRECINCT NO. 21: | | |
| For said proposition, | 123 votes, | |
| Against said proposition, | 36 votes, | |
| Void ballots, | 1 | |
| PRECINCT NO. 22: | | |
| For said proposition, | 125 votes, | |
| Against said proposition, | 58 votes, | |
| Void ballots, | 1 | |
| PRECINCT NO. 23: | | |
| For said proposition, | 124 votes, | |
| Against said proposition, | 45 votes, | |
| Void ballots, | 0 | |
| PRECINCT NO. 24: | | |
| For said proposition, | 101 votes, | |
| Against said proposition, | 44 votes, | |
| Void ballots, | 0 | |
| PRECINCT NO. 25: | | |
| For said proposition, | 74 votes, | |
| Against said proposition, | 54 votes, | |
| Void ballots, | 6 | |
| PRECINCT NO. 26: | | |
| For said proposition, | 118 votes, | |
| Against said proposition, | 50 votes, | |
| Void ballots, | 0 | |
| PRECINCT NO. 27: | | |
| For said proposition, | 116 votes, | |
| Against said proposition, | 38 votes, | |
| Void ballots, | 0 | |
| PRECINCT NO. 28: | | |
| For said proposition, | 115 votes, | |
| Against said proposition, | 55 votes, | |
| Void ballots, | 1 | |
| PRECINCT NO. 29: | | |
| For said proposition, | 100 votes, | |
| Against said proposition, | 59 votes, | |
| Void ballots, | 3 | |
| PRECINCT NO. 30: | | |
| For said proposition, | 82 votes, | |
| Against said proposition, | 43 votes, | |
| Void ballots, | 1 | |
| PRECINCT NO. 31: | | |
| For said proposition, | 90 votes, | |
| Against said proposition, | 59 votes, | |
| Void ballots, | 9 | |

| | |
|---------------------------|------------|
| PRECINCT NO. 32: | |
| For said proposition, | 81 votes, |
| Against said proposition, | 41 votes, |
| Void ballots, | 4 |
| PRECINCT NO. 33: | |
| For said proposition, | 78 votes, |
| Against said proposition, | 43 votes, |
| Void ballots, | 0 |
| PRECINCT NO. 34: | |
| For said proposition, | 75 votes, |
| Against said proposition, | 31 votes, |
| Void ballots, | 0 |
| PRECINCT NO. 35: | |
| For said proposition, | 98 votes, |
| Against said proposition, | 34 votes, |
| Void ballots, | 0 |
| PRECINCT NO. 36: | |
| For said proposition, | 126 votes, |
| Against said proposition, | 61 votes, |
| Void ballots, | 2 |
| PRECINCT NO. 37: | |
| For said proposition, | 150 votes, |
| Against said proposition, | 34 votes, |
| Void ballots, | 0 |
| PRECINCT NO. 38: | |
| For said proposition, | 129 votes, |
| Against said proposition, | 38 votes, |
| Void ballots, | 5 |
| PRECINCT NO. 39: | |
| For said proposition, | 127 votes, |
| Against said proposition, | 59 votes, |
| Void ballots, | 0 |
| PRECINCT NO. 40: | |
| For said proposition, | 137 votes, |
| Against said proposition, | 47 votes, |
| Void ballots, | 0 |
| PRECINCT NO. 41: | |
| For said proposition, | 78 votes, |
| Against said proposition, | 36 votes, |
| Void ballots, | 7 |
| PRECINCT NO. 42: | |
| For said proposition, | 107 votes, |
| Against said proposition, | 39 votes, |
| Void ballots, | 3 |
| PRECINCT NO. 43: | |
| For said proposition, | 98 votes, |
| Against said proposition, | 47 votes, |
| Void ballots, | 11 |
| PRECINCT NO. 44: | |
| For said proposition, | 106 votes, |
| Against said proposition, | 35 votes, |
| Void ballots, | 1 |
| PRECINCT NO. 45: | |
| For said proposition, | 73 votes, |
| Against said proposition, | 45 votes, |
| Void ballots, | 0 |
| PRECINCT NO. 46: | |
| For said proposition, | 88 votes, |
| Against said proposition, | 48 votes, |
| Void ballots, | 0 |
| PRECINCT NO. 47: | |
| For said proposition, | 70 votes, |
| Against said proposition, | 34 votes, |
| Void ballots, | 0 |
| PRECINCT NO. 48: | |
| For said proposition, | 59 votes, |
| Against said proposition, | 29 votes, |
| Void ballots, | 1 |
| PRECINCT NO. 49: | |
| For said proposition, | 77 votes, |
| Against said proposition, | 29 votes, |
| Void ballots, | 2 |
| PRECINCT NO. 50: | |
| For said proposition, | 64 votes, |
| Against said proposition, | 33 votes, |
| Void ballots, | 0 |
| PRECINCT NO. 51: | |
| For said proposition, | 65 votes, |
| Against said proposition, | 33 votes, |
| Void ballots, | 0 |
| PRECINCT NO. 52: | |
| For said proposition, | 80 votes, |
| Against said proposition, | 34 votes, |
| Void ballots, | 0 |
| PRECINCT NO. 53: | |
| For said proposition, | 58 votes, |
| Against said proposition, | 11 votes, |
| Void ballots, | 7 |
| PRECINCT NO. 54: | |
| For said proposition, | 81 votes, |
| Against said proposition, | 37 votes, |
| Void ballots, | 0 |
| PRECINCT NO. 55: | |
| For said proposition, | 73 votes, |
| Against said proposition, | 24 votes, |
| Void ballots, | 0 |
| PRECINCT NO. 56: | |
| For said proposition, | 78 votes, |

| | | |
|------------------|---------------------------|------------|
| | Against said proposition, | 42 votes, |
| | Void ballots, | 0 |
| PRECINCT NO. 57: | For said proposition, | 39 votes, |
| | Against said proposition, | 22 votes, |
| | Void ballots, | 0 |
| PRECINCT NO. 58: | For said proposition, | 66 votes, |
| | Against said proposition, | 18 votes, |
| | Void ballots, | 12 |
| PRECINCT NO. 59: | For said proposition, | 60 votes, |
| | Against said proposition, | 21 votes, |
| | Void ballots, | 0 |
| PRECINCT NO. 60: | For said proposition, | 82 votes, |
| | Against said proposition, | 50 votes, |
| | Void ballots, | 1 |
| PRECINCT NO. 61: | For said proposition, | 91 votes, |
| | Against said proposition, | 29 votes, |
| | Void ballots, | 0 |
| PRECINCT NO. 62: | For said proposition, | 55 votes, |
| | Against said proposition, | 29 votes, |
| | Void ballots, | 6 |
| PRECINCT NO. 63: | For said proposition, | 98 votes, |
| | Against said proposition, | 39 votes, |
| | Void ballots, | 0 |
| PRECINCT NO. 64: | For said proposition, | 115 votes, |
| | Against said proposition, | 46 votes, |
| | Void ballots, | 0 |
| PRECINCT NO. 65: | For said proposition, | 104 votes, |
| | Against said proposition, | 59 votes, |
| | Void ballots, | 0 |
| PRECINCT NO. 66: | For said proposition, | 86 votes, |
| | Against said proposition, | 39 votes, |
| | Void ballots, | 12 |
| PRECINCT NO. 67: | For said proposition, | 67 votes, |
| | Against said proposition, | 25 votes, |
| | Void ballots, | 0 |
| PRECINCT NO. 68: | For said proposition, | 50 votes, |
| | Against said proposition, | 27 votes, |
| | Void ballots, | 0 |
| PRECINCT NO. 69: | For said proposition, | 34 votes, |
| | Against said proposition, | 18 votes, |
| | Void ballots, | 0 |
| PRECINCT NO. 70: | For said proposition, | 43 votes, |
| | Against said proposition, | 10 votes, |
| | Void ballots, | 4 |
| PRECINCT NO. 71: | For said proposition, | 50 votes, |
| | Against said proposition, | 9 votes, |
| | Void ballots, | 11 |
| PRECINCT NO. 72: | For said proposition, | 49 votes, |
| | Against said proposition, | 28 votes, |
| | Void ballots, | 2 |
| PRECINCT NO. 73: | For said proposition, | 49 votes, |
| | Against said proposition, | 16 votes, |
| | Void ballots, | 0 |
| PRECINCT NO. 74: | For said proposition, | 42 votes, |
| | Against said proposition, | 6 votes, |
| | Void ballots, | 6 |
| PRECINCT NO. 75: | For said proposition, | 59 votes, |
| | Against said proposition, | 13 votes, |
| | Void ballots, | 0 |
| PRECINCT NO. 76: | For said proposition, | 66 votes, |
| | Against said proposition, | 10 votes, |
| | Void ballots, | 1 |
| PRECINCT NO. 77: | For said proposition, | 29 votes, |
| | Against said proposition, | 5 votes, |
| | Void ballots, | 0 |
| PRECINCT NO. 78: | For said proposition, | 67 votes, |
| | Against said proposition, | 5 votes, |
| | Void ballots, | 4 |
| PRECINCT NO. 79: | For said proposition, | 26 votes, |
| | Against said proposition, | 5 votes, |
| | Void ballots, | 6 |
| PRECINCT NO. 80: | For said proposition, | 36 votes, |
| | Against said proposition, | 6 |
| | Void ballots, | 0 |

| | | |
|-------------------|---------------------------|------------|
| PRECINCT NO. 81: | | |
| | For said proposition, | 68 votes, |
| | Against said proposition, | 10 votes, |
| | Void ballots, | 5 |
| PRECINCT NO. 82: | | |
| | For said proposition, | 42 votes, |
| | Against said proposition, | 12 votes, |
| | Void ballots, | 0 |
| PRECINCT NO. 83: | | |
| | For said proposition, | 63 votes, |
| | Against said proposition, | 11 votes, |
| | Void ballots, | 0 |
| PRECINCT NO. 84: | | |
| | For said proposition, | 52 votes, |
| | Against said proposition, | 11 votes, |
| | Void ballots, | 0 |
| PRECINCT NO. 85: | | |
| | For said proposition, | 42 votes, |
| | Against said proposition, | 7 votes, |
| | Void ballots, | 3 |
| PRECINCT NO. 86: | | |
| | For said proposition, | 55 votes, |
| | Against said proposition, | 16 votes, |
| | Void ballots, | 0 |
| PRECINCT NO. 87: | | |
| | For said proposition, | 88 votes, |
| | Against said proposition, | 23 votes, |
| | Void ballots, | 0 |
| PRECINCT NO. 88: | | |
| | For said proposition, | 63 votes, |
| | Against said proposition, | 21 votes, |
| | Void ballots, | 0 |
| PRECINCT NO. 89: | | |
| | For said proposition, | 48 votes, |
| | Against said proposition, | 24 votes, |
| | Void ballots, | 0 |
| PRECINCT NO. 90: | | |
| | For said proposition, | 64 votes, |
| | Against said proposition, | 20 votes, |
| | Void ballots, | 0 |
| PRECINCT NO. 91: | | |
| | For said proposition, | 151 votes, |
| | Against said proposition, | 56 votes, |
| | Void ballots, | 0 |
| PRECINCT NO. 92: | | |
| | For said proposition, | 104 votes, |
| | Against said proposition, | 46 votes, |
| | Void ballots, | 0 |
| PRECINCT NO. 93: | | |
| | For said proposition, | 80 votes, |
| | Against said proposition, | 54 votes, |
| | Void ballots, | 7 |
| PRECINCT NO. 94: | | |
| | For said proposition, | 99 votes, |
| | Against said proposition, | 38 votes, |
| | Void ballots, | 0 |
| PRECINCT NO. 95: | | |
| | For said proposition, | 58 votes, |
| | Against said proposition, | 10 votes, |
| | Void ballots, | 0 |
| PRECINCT NO. 96: | | |
| | For said proposition, | 92 votes, |
| | Against said proposition, | 25 votes, |
| | Void ballots, | 8 |
| PRECINCT NO. 97: | | |
| | For said proposition, | 78 votes, |
| | Against said proposition, | 28 votes, |
| | Void ballots, | 0 |
| PRECINCT NO. 98: | | |
| | For said proposition, | 65 votes, |
| | Against said proposition, | 33 votes, |
| | Void ballots, | 1 |
| PRECINCT NO. 99: | | |
| | For said proposition, | 109 votes, |
| | Against said proposition, | 29 votes, |
| | Void ballots, | 5 |
| PRECINCT NO. 100: | | |
| | For said proposition, | 103 votes, |
| | Against said proposition, | 26 votes, |
| | Void ballots, | 1 |
| PRECINCT NO. 101: | | |
| | For said proposition, | 100 votes, |
| | Against said proposition, | 53 votes, |
| | Void ballots, | 9 |
| PRECINCT NO. 102: | | |
| | For said proposition, | 96 votes, |
| | Against said proposition, | 59 votes, |
| | Void ballots, | 20 |
| PRECINCT NO. 103: | | |
| | For said proposition, | 67 votes, |
| | Against said proposition, | 21 votes, |
| | Void ballots, | 3 |
| PRECINCT NO. 104: | | |
| | For said proposition, | 37 votes, |
| | Against said proposition, | 13 votes, |
| | Void ballots, | 1 |
| PRECINCT NO. 105: | | |
| | For said proposition, | 41 votes, |

| | | |
|-------------------|---------------------------|------------|
| | Against said proposition, | 28 votes, |
| | Void ballots, | 1 |
| PRECINCT NO. 106: | For said proposition, | 30 votes, |
| | Against said proposition, | 8 votes, |
| | Void ballots, | 6 |
| PRECINCT NO. 107: | For said proposition, | 30 votes, |
| | Against said proposition, | 16 votes, |
| | Void ballots, | 0 |
| PRECINCT NO. 108: | For said proposition, | 57 votes, |
| | Against said proposition, | 17 votes, |
| | Void ballots, | 1 |
| PRECINCT NO. 109: | For said proposition, | 76 votes, |
| | Against said proposition, | 31 votes, |
| | Void ballots, | 0 |
| PRECINCT NO. 110: | For said proposition, | 61 votes, |
| | Against said proposition, | 13 votes, |
| | Void ballots, | 0 |
| PRECINCT NO. 111: | For said proposition, | 121 votes, |
| | Against said proposition, | 39 votes, |
| | Void ballots, | 2 |
| PRECINCT NO. 112: | For said proposition, | 88 votes, |
| | Against said proposition, | 45 votes, |
| | Void ballots, | 0 |
| PRECINCT NO. 113: | For said proposition, | 83 votes, |
| | Against said proposition, | 46 votes, |
| | Void ballots, | 14 |
| PRECINCT NO. 114: | For said proposition, | 59 votes, |
| | Against said proposition, | 29 votes, |
| | Void ballots, | 4 |
| PRECINCT NO. 115: | For said proposition, | 58 votes, |
| | Against said proposition, | 36 votes, |
| | Void ballots, | 0 |
| PRECINCT NO. 116: | For said proposition, | 95 votes, |
| | Against said proposition, | 39 votes, |
| | Void ballots, | 0 |
| PRECINCT NO. 117: | For said proposition, | 68 votes, |
| | Against said proposition, | 16 votes, |
| | Void ballots, | 0 |
| PRECINCT NO. 118: | For said proposition, | 79 votes, |
| | Against said proposition, | 15 votes, |
| | Void ballots, | 2 |
| PRECINCT NO. 119: | For said proposition, | 89 votes, |
| | Against said proposition, | 19 votes, |
| | Void ballots, | 0 |
| PRECINCT NO. 120: | For said proposition, | 133 votes, |
| | Against said proposition, | 6 votes, |
| | Void ballots, | 1 |
| PRECINCT NO. 121: | For said proposition, | 59 votes, |
| | Against said proposition, | 21 votes, |
| | Void ballots, | 1 |
| PRECINCT NO. 122: | For said proposition, | 156 votes, |
| | Against said proposition, | 3 votes, |
| | Void ballots, | 2 |

That the total number of votes given in said City in favor of said proposition is Nine Thousand Five Hundred Forty-three (9543), and the total number of votes given against said proposition is Three Thousand Eight Hundred Fifteen (3815), and the total number of void ballots is Two Hundred Eighty-seven (287), and said proposition has not received the vote of two-thirds of all the voters voting at said election.

That on the proposition which reads as follows:

"PROPOSITION FIVE.

Shall the City of San Diego incur a bonded indebtedness of \$65,000.00 for the acquisition, construction and completion of the permanent pavement of Imperial Avenue, from the City limits on the south to the city limits on the north, through that district in The City of San Diego commonly known as Encanto?"

the vote was, in each of the election precincts defined in said Resolution No. 26206 and said Ordinance No. 8298:

| | | |
|-----------------|---------------------------|------------|
| PRECINCT NO. 1: | For said proposition, | 4 votes, |
| | Against said proposition, | 6 votes, |
| | Void ballots, | 2 |
| PRECINCT NO. 2: | For said proposition, | 108 votes, |
| | Against said proposition, | 30 votes, |
| | Void ballots, | 0 |
| PRECINCT NO. 3: | For said proposition, | 94 votes, |
| | Against said proposition, | 28 votes, |
| | Void ballots, | 10 |
| PRECINCT NO. 4: | For said proposition, | 53 votes, |

| | | |
|------------------|---------------------------|------------|
| | Against said proposition, | 59 votes, |
| | Void ballots, | 0 |
| PRECINCT NO. 5: | For said proposition, | 104 votes, |
| | Against said proposition, | 51 votes, |
| | Void ballots, | 0 |
| PRECINCT NO. 6: | For said proposition, | 67 votes, |
| | Against said proposition, | 43 votes, |
| | Void ballots, | 13 |
| PRECINCT NO. 7: | For said proposition, | 68 votes, |
| | Against said proposition, | 34 votes, |
| | Void ballots, | 6 |
| PRECINCT NO. 8: | For said proposition, | 56 votes, |
| | Against said proposition, | 13 votes, |
| | Void ballots, | 0 |
| PRECINCT NO. 9: | For said proposition, | 54 votes, |
| | Against said proposition, | 27 votes, |
| | Void ballots, | 7 |
| PRECINCT NO. 10: | For said proposition, | 11 votes, |
| | Against said proposition, | 18 votes, |
| | Void ballots, | 0 |
| PRECINCT NO. 11: | For said proposition, | 82 votes, |
| | Against said proposition, | 60 votes, |
| | Void ballots, | 8 |
| PRECINCT NO. 12: | For said proposition, | 78 votes, |
| | Against said proposition, | 42 votes, |
| | Void ballots, | 2 |
| PRECINCT NO. 13: | For said proposition, | 101 votes, |
| | Against said proposition, | 37 votes, |
| | Void ballots, | 1 |
| PRECINCT NO. 14: | For said proposition, | 82 votes, |
| | Against said proposition, | 55 votes, |
| | Void ballots, | 1 |
| PRECINCT NO. 15: | For said proposition, | 56 votes, |
| | Against said proposition, | 31 votes, |
| | Void ballots, | 0 |
| PRECINCT NO. 16: | For said proposition, | 102 votes, |
| | Against said proposition, | 46 votes, |
| | Void ballots, | 6 |
| PRECINCT NO. 17: | For said proposition, | 93 votes, |
| | Against said proposition, | 53 votes, |
| | Void ballots, | 1 |
| PRECINCT NO. 18: | For said proposition, | 66 votes, |
| | Against said proposition, | 35 votes, |
| | Void ballots, | 0 |
| PRECINCT NO. 19: | For said proposition, | 81 votes, |
| | Against said proposition, | 27 votes, |
| | Void ballots, | 3 |
| PRECINCT NO. 20: | For said proposition, | 84 votes, |
| | Against said proposition, | 33 votes, |
| | Void ballots, | 0 |
| PRECINCT NO. 21: | For said proposition, | 123 votes, |
| | Against said proposition, | 41 votes, |
| | Void ballots, | 1 |
| PRECINCT NO. 22: | For said proposition, | 121 votes, |
| | Against said proposition, | 56 votes, |
| | Void ballots, | 1 |
| PRECINCT NO. 23: | For said proposition, | 120 votes, |
| | Against said proposition, | 43 votes, |
| | Void ballots, | 0 |
| PRECINCT NO. 24: | For said proposition, | 109 votes, |
| | Against said proposition, | 40 votes, |
| | Void ballots, | 0 |
| PRECINCT NO. 25: | For said proposition, | 73 votes, |
| | Against said proposition, | 53 votes, |
| | Void ballots, | 6 |
| PRECINCT NO. 26: | For said proposition, | 113 votes, |
| | Against said proposition, | 46 votes, |
| | Void ballots, | 0 |
| PRECINCT NO. 27: | For said proposition, | 103 votes, |
| | Against said proposition, | 46 votes, |
| | Void ballots, | 0 |
| PRECINCT NO. 28: | For said proposition, | 112 votes, |
| | Against said proposition, | 54 votes, |
| | Void ballots, | 1 |

| | | |
|---------------------------|------------|--|
| PRECINCT NO. 29: | | |
| For said proposition, | 102 votes, | |
| Against said proposition, | 53 votes, | |
| Void ballots, | 3 | |
| PRECINCT NO. 30: | | |
| For said proposition, | 80 votes, | |
| Against said proposition, | 43 votes, | |
| Void ballots, | 1 | |
| PRECINCT NO. 31: | | |
| For said proposition, | 87 votes, | |
| Against said proposition, | 55 votes, | |
| Void ballots, | 9 | |
| PRECINCT NO. 32: | | |
| For said proposition, | 76 votes, | |
| Against said proposition, | 44 votes, | |
| Void ballots, | 4 | |
| PRECINCT NO. 33: | | |
| For said proposition, | 82 votes, | |
| Against said proposition, | 41 votes, | |
| Void ballots, | 0 | |
| PRECINCT NO. 34: | | |
| For said proposition, | 72 votes, | |
| Against said proposition, | 31 votes, | |
| Void ballots, | 0 | |
| PRECINCT NO. 35: | | |
| For said proposition, | 102 votes, | |
| Against said proposition, | 34 votes, | |
| Void ballots, | 0 | |
| PRECINCT NO. 36: | | |
| For said proposition, | 124 votes, | |
| Against said proposition, | 52 votes, | |
| Void ballots, | 2 | |
| PRECINCT NO. 37: | | |
| For said proposition, | 159 votes, | |
| Against said proposition, | 25 votes, | |
| Void ballots, | 0 | |
| PRECINCT NO. 38: | | |
| For said proposition, | 125 votes, | |
| Against said proposition, | 39 votes, | |
| Void ballots, | 5 | |
| PRECINCT NO. 39: | | |
| For said proposition, | 124 votes, | |
| Against said proposition, | 55 votes, | |
| Void ballots, | 0 | |
| PRECINCT NO. 40: | | |
| For said proposition, | 138 votes, | |
| Against said proposition, | 45 votes, | |
| Void ballots, | 0 | |
| PRECINCT NO. 41: | | |
| For said proposition, | 87 votes, | |
| Against said proposition, | 32 votes, | |
| Void ballots, | 7 | |
| PRECINCT NO. 42: | | |
| For said proposition, | 109 votes, | |
| Against said proposition, | 40 votes, | |
| Void ballots, | 3 | |
| PRECINCT NO. 43: | | |
| For said proposition, | 95 votes, | |
| Against said proposition, | 47 votes, | |
| Void ballots, | 11 | |
| PRECINCT NO. 44: | | |
| For said proposition, | 108 votes, | |
| Against said proposition, | 37 votes, | |
| Void ballots, | 1 | |
| PRECINCT NO. 45: | | |
| For said proposition, | 63 votes, | |
| Against said proposition, | 45 votes, | |
| Void ballots, | 0 | |
| PRECINCT NO. 46: | | |
| For said proposition, | 87 votes, | |
| Against said proposition, | 46 votes, | |
| Void ballots, | 0 | |
| PRECINCT NO. 47: | | |
| For said proposition, | 72 votes, | |
| Against said proposition, | 32 votes, | |
| Void ballots, | 0 | |
| PRECINCT NO. 48: | | |
| For said proposition, | 56 votes, | |
| Against said proposition, | 30 votes, | |
| Void ballots, | 1 | |
| PRECINCT NO. 49: | | |
| For said proposition, | 76 votes, | |
| Against said proposition, | 28 votes, | |
| Void ballots, | 2 | |
| PRECINCT NO. 50: | | |
| For said proposition, | 65 votes, | |
| Against said proposition, | 33 votes, | |
| Void ballots, | 0 | |
| PRECINCT NO. 51: | | |
| For said proposition, | 60 votes, | |
| Against said proposition, | 31 votes, | |
| Void ballots, | 0 | |
| PRECINCT NO. 52: | | |
| For said proposition, | 80 votes, | |
| Against said proposition, | 30 votes, | |
| Void ballots, | 0 | |
| PRECINCT NO. 53: | | |

| | | |
|------------------|---------------------------|------------|
| | For said proposition, | 59 votes, |
| | Against said proposition, | 10 votes, |
| | Void ballots, | 7 |
| PRECINCT NO. 54: | | |
| | For said proposition, | 79 votes, |
| | Against said proposition, | 38 votes, |
| | Void ballots, | 0 |
| PRECINCT NO. 55: | | |
| | For said proposition, | 68 votes, |
| | Against said proposition, | 27 votes, |
| | Void ballots, | 0 |
| PRECINCT NO. 56: | | |
| | For said proposition, | 74 votes, |
| | Against said proposition, | 44 votes, |
| | Void ballots, | 0 |
| PRECINCT NO. 57: | | |
| | For said proposition, | 38 votes, |
| | Against said proposition, | 22 votes, |
| | Void ballots, | 0 |
| PRECINCT NO. 58: | | |
| | For said proposition, | 64 votes, |
| | Against said proposition, | 18 votes, |
| | Void ballots, | 12 |
| PRECINCT NO. 59: | | |
| | For said proposition, | 69 votes, |
| | Against said proposition, | 19 votes, |
| | Void ballots, | 0 |
| PRECINCT NO. 60: | | |
| | For said proposition, | 85 votes, |
| | Against said proposition, | 52 votes, |
| | Void ballots, | 1 |
| PRECINCT NO. 61: | | |
| | For said proposition, | 88 votes, |
| | Against said proposition, | 32 votes, |
| | Void ballots, | 0 |
| PRECINCT NO. 62: | | |
| | For said proposition, | 59 votes, |
| | Against said proposition, | 36 votes, |
| | Void ballots, | 6 |
| PRECINCT NO. 63: | | |
| | For said proposition, | 97 votes, |
| | Against said proposition, | 40 votes, |
| | Void ballots, | 0 |
| PRECINCT NO. 64: | | |
| | For said proposition, | 107 votes, |
| | Against said proposition, | 44 votes, |
| | Void ballots, | 0 |
| PRECINCT NO. 65: | | |
| | For said proposition, | 102 votes, |
| | Against said proposition, | 58 votes, |
| | Void ballots, | 0 |
| PRECINCT NO. 66: | | |
| | For said proposition, | 81 votes, |
| | Against said proposition, | 34 votes, |
| | Void ballots, | 12 |
| PRECINCT NO. 67: | | |
| | For said proposition, | 63 votes, |
| | Against said proposition, | 24 votes, |
| | Void ballots, | 0 |
| PRECINCT NO. 68: | | |
| | For said proposition, | 48 votes, |
| | Against said proposition, | 30 votes, |
| | Void ballots, | 0 |
| PRECINCT NO. 69: | | |
| | For said proposition, | 33 votes, |
| | Against said proposition, | 21 votes, |
| | Void ballots, | 0 |
| PRECINCT NO. 70: | | |
| | For said proposition, | 37 votes, |
| | Against said proposition, | 11 votes, |
| | Void ballots, | 4 |
| PRECINCT NO. 71: | | |
| | For said proposition, | 50 votes, |
| | Against said proposition, | 15 votes, |
| | Void ballots, | 11 |
| PRECINCT NO. 72: | | |
| | For said proposition, | 50 votes, |
| | Against said proposition, | 27 votes, |
| | Void ballots, | 2 |
| PRECINCT NO. 73: | | |
| | For said proposition, | 48 votes, |
| | Against said proposition, | 18 votes, |
| | Void ballots, | 0 |
| PRECINCT NO. 74: | | |
| | For said proposition, | 43 votes, |
| | Against said proposition, | 7 votes, |
| | Void ballots, | 6 |
| PRECINCT NO. 75: | | |
| | For said proposition, | 63 votes, |
| | Against said proposition, | 14 votes, |
| | Void ballots, | 0 |
| PRECINCT NO. 76: | | |
| | For said proposition, | 65 votes, |
| | Against said proposition, | 12 votes, |
| | Void ballots, | 1 |
| PRECINCT NO. 77: | | |
| | For said proposition, | 36 votes, |

| | | |
|-------------------|---------------------------|------------|
| | Against said proposition, | 6 votes, |
| | Void ballots, | 0 |
| PRECINCT NO. 78: | For said proposition, | 66 votes, |
| | Against said proposition, | 6 votes, |
| | Void ballots, | 4 |
| PRECINCT NO. 79: | For said proposition, | 21 votes, |
| | Against said proposition, | 4 votes, |
| | Void ballots, | 6 |
| PRECINCT NO. 80: | For said proposition, | 32 votes, |
| | Against said proposition, | 9 votes, |
| | Void ballots, | 0 |
| PRECINCT NO. 81: | For said proposition, | 63 votes, |
| | Against said proposition, | 14 votes, |
| | Void ballots, | 5 |
| PRECINCT NO. 82: | For said proposition, | 34 votes, |
| | Against said proposition, | 15 votes, |
| | Void ballots, | 0 |
| PRECINCT NO. 83: | For said proposition, | 63 votes, |
| | Against said proposition, | 10 votes, |
| | Void ballots, | 0 |
| PRECINCT NO. 84: | For said proposition, | 51 votes, |
| | Against said proposition, | 10 votes, |
| | Void ballots, | 0 |
| PRECINCT NO. 85: | For said proposition, | 44 votes, |
| | Against said proposition, | 8 votes, |
| | Void ballots, | 3 |
| PRECINCT NO. 86: | For said proposition, | 53 votes, |
| | Against said proposition, | 14 votes, |
| | Void ballots, | 0 |
| PRECINCT NO. 87: | For said proposition, | 87 votes, |
| | Against said proposition, | 20 votes, |
| | Void ballots, | 0 |
| PRECINCT NO. 88: | For said proposition, | 58 votes, |
| | Against said proposition, | 20 votes, |
| | Void ballots, | 0 |
| PRECINCT NO. 89: | For said proposition, | 46 votes, |
| | Against said proposition, | 22 votes, |
| | Void ballots, | 0 |
| PRECINCT NO. 90: | For said proposition, | 60 votes, |
| | Against said proposition, | 21 votes, |
| | Void ballots, | 0 |
| PRECINCT NO. 91: | For said proposition, | 147 votes, |
| | Against said proposition, | 55 votes, |
| | Void ballots, | 0 |
| PRECINCT NO. 92: | For said proposition, | 99 votes, |
| | Against said proposition, | 42 votes, |
| | Void ballots, | 0 |
| PRECINCT NO. 93: | For said proposition, | 75 votes, |
| | Against said proposition, | 48 votes, |
| | Void ballots, | 7 |
| PRECINCT NO. 94: | For said proposition, | 98 votes, |
| | Against said proposition, | 37 votes, |
| | Void ballots, | 0 |
| PRECINCT NO. 95: | For said proposition, | 55 votes, |
| | Against said proposition, | 11 votes, |
| | Void ballots, | 0 |
| PRECINCT NO. 96: | For said proposition, | 76 votes, |
| | Against said proposition, | 36 votes, |
| | Void ballots, | 8 |
| PRECINCT NO. 97: | For said proposition, | 73 votes, |
| | Against said proposition, | 28 votes, |
| | Void ballots, | 0 |
| PRECINCT NO. 98: | For said proposition, | 58 votes, |
| | Against said proposition, | 35 votes, |
| | Void ballots, | 1 |
| PRECINCT NO. 99: | For said proposition, | 108 votes, |
| | Against said proposition, | 31 votes, |
| | Void ballots, | 5 |
| PRECINCT NO. 100: | For said proposition, | 93 votes, |
| | Against said proposition, | 29 votes, |
| | Void ballots, | 1 |
| PRECINCT NO. 101: | For said proposition, | 100 votes, |
| | Against said proposition, | 53 votes, |
| | Void ballots, | 9 |

| | | |
|---------------------------|------------|--|
| PRECINCT NO. 102: | | |
| For said proposition, | 95 votes, | |
| Against said proposition, | 56 votes, | |
| Void ballots, | 20 | |
| PRECINCT NO. 103: | | |
| For said proposition, | 65 votes, | |
| Against said proposition, | 25 votes, | |
| Void ballots, | 3 | |
| PRECINCT NO. 104: | | |
| For said proposition, | 41 votes, | |
| Against said proposition, | 11 votes, | |
| Void ballots, | 1 | |
| PRECINCT NO. 105: | | |
| For said proposition, | 40 votes, | |
| Against said proposition, | 27 votes, | |
| Void ballots, | 1 | |
| PRECINCT NO. 106: | | |
| For said proposition, | 28 votes, | |
| Against said proposition, | 6 votes, | |
| Void ballots, | 6 | |
| PRECINCT NO. 107: | | |
| For said proposition, | 28 votes, | |
| Against said proposition, | 17 votes, | |
| Void ballots, | 0 | |
| PRECINCT NO. 108: | | |
| For said proposition, | 56 votes, | |
| Against said proposition, | 16 votes, | |
| Void ballots, | 1 | |
| PRECINCT NO. 109: | | |
| For said proposition, | 74 votes, | |
| Against said proposition, | 29 votes, | |
| Void ballots, | 0 | |
| PRECINCT NO. 110: | | |
| For said proposition, | 60 votes, | |
| Against said proposition, | 14 votes, | |
| Void ballots, | 0 | |
| PRECINCT NO. 111: | | |
| For said proposition, | 116 votes, | |
| Against said proposition, | 30 votes, | |
| Void ballots, | 2 | |
| PRECINCT NO. 112: | | |
| For said proposition, | 81 votes, | |
| Against said proposition, | 48 votes, | |
| Void ballots, | 0 | |
| PRECINCT NO. 113: | | |
| For said proposition, | 81 votes, | |
| Against said proposition, | 51 votes, | |
| Void ballots, | 14 | |
| PRECINCT NO. 114: | | |
| For said proposition, | 57 votes, | |
| Against said proposition, | 27 votes, | |
| Void ballots, | 4 | |
| PRECINCT NO. 115: | | |
| For said proposition, | 52 votes, | |
| Against said proposition, | 33 votes, | |
| Void ballots, | 0 | |
| PRECINCT NO. 116: | | |
| For said proposition, | 91 votes, | |
| Against said proposition, | 40 votes, | |
| Void ballots, | 0 | |
| PRECINCT NO. 117: | | |
| For said proposition, | 60 votes, | |
| Against said proposition, | 17 votes, | |
| Void ballots, | 0 | |
| PRECINCT NO. 118: | | |
| For said proposition, | 70 votes, | |
| Against said proposition, | 21 votes, | |
| Void ballots, | 2 | |
| PRECINCT NO. 119: | | |
| For said proposition, | 76 votes, | |
| Against said proposition, | 18 votes, | |
| Void ballots, | 0 | |
| PRECINCT NO. 120: | | |
| For said proposition, | 123 votes, | |
| Against said proposition, | 16 votes, | |
| Void ballots, | 1 | |
| PRECINCT NO. 121: | | |
| For said proposition, | 56 votes, | |
| Against said proposition, | 18 votes, | |
| Void ballots, | 1 | |
| PRECINCT NO. 122: | | |
| For said proposition, | 178 votes, | |
| Against said proposition, | 3 votes, | |
| Void ballots, | 2 | |

That the total number of votes given in said City in favor of said proposition is Nine Thousand Three Hundred Forty-one (9341), and the total number of votes given against said proposition is Three Thousand Eight Hundred Twenty-three (3823), and the total number of void ballots is Two Hundred Eighty-seven (287), and said proposition has not received the vote of two-thirds of all the voters voting at said election.

That on the proposition which reads as follows:

"PROPOSITION SIX.

Shall the City of San Diego incur a bonded indebtedness of \$69,000.00 for the acquisition, construction and completion of the permanent pavement of Torrey Road and Roosevelt Memorial Drive, from Prospect Place to connect with the existing pavement at the southerly end of the Biological Grade?"

the vote was, in each of the election precincts defined in said Resolution No. 26206 and said Ordinance No. 8298:

| | | |
|------------------|---------------------------|------------|
| PRECINCT NO. 1: | | |
| | For said proposition, | 8 votes, |
| | Against said proposition, | 7 votes, |
| | Void ballots, | 2 |
| PRECINCT NO. 2: | | |
| | For said proposition, | 178 votes, |
| | Against said proposition, | 9 votes, |
| | Void ballots, | 0 |
| PRECINCT NO. 3: | | |
| | For said proposition, | 159 votes, |
| | Against said proposition, | 11 votes, |
| | Void ballots, | 10 |
| PRECINCT NO. 4: | | |
| | For said proposition, | 89 votes, |
| | Against said proposition, | 41 votes, |
| | Void ballots, | 0 |
| PRECINCT NO. 5: | | |
| | For said proposition, | 126 votes, |
| | Against said proposition, | 42 votes, |
| | Void ballots, | 0 |
| PRECINCT NO. 6: | | |
| | For said proposition, | 75 votes, |
| | Against said proposition, | 39 votes, |
| | Void ballots, | 13 |
| PRECINCT NO. 7: | | |
| | For said proposition, | 133 votes, |
| | Against said proposition, | 24 votes, |
| | Void ballots, | 6 |
| PRECINCT NO. 8: | | |
| | For said proposition, | 70 votes, |
| | Against said proposition, | 5 votes, |
| | Void ballots, | 0 |
| PRECINCT NO. 9: | | |
| | For said proposition, | 63 votes, |
| | Against said proposition, | 28 votes, |
| | Void ballots, | 7 |
| PRECINCT NO. 10: | | |
| | For said proposition, | 15 votes, |
| | Against said proposition, | 18 votes, |
| | Void ballots, | 0 |
| PRECINCT NO. 11: | | |
| | For said proposition, | 109 votes, |
| | Against said proposition, | 45 votes, |
| | Void ballots, | 8 |
| PRECINCT NO. 12: | | |
| | For said proposition, | 96 votes, |
| | Against said proposition, | 28 votes, |
| | Void ballots, | 2 |
| PRECINCT NO. 13: | | |
| | For said proposition, | 107 votes, |
| | Against said proposition, | 36 votes, |
| | Void ballots, | 1 |
| PRECINCT NO. 14: | | |
| | For said proposition, | 106 votes, |
| | Against said proposition, | 43 votes, |
| | Void ballots, | 1 |
| PRECINCT NO. 15: | | |
| | For said proposition, | 67 votes, |
| | Against said proposition, | 24 votes, |
| | Void ballots, | 0 |
| PRECINCT NO. 16: | | |
| | For said proposition, | 118 votes, |
| | Against said proposition, | 37 votes, |
| | Void ballots, | 6 |
| PRECINCT NO. 17: | | |
| | For said proposition, | 100 votes, |
| | Against said proposition, | 49 votes, |
| | Void ballots, | 1 |
| PRECINCT NO. 18: | | |
| | For said proposition, | 83 votes, |
| | Against said proposition, | 28 votes, |
| | Void ballots, | 0 |
| PRECINCT NO. 19: | | |
| | For said proposition, | 102 votes, |
| | Against said proposition, | 19 votes, |
| | Void ballots, | 3 |
| PRECINCT NO. 20: | | |
| | For said proposition, | 102 votes, |
| | Against said proposition, | 26 votes, |
| | Void ballots, | 0 |
| PRECINCT NO. 21: | | |
| | For said proposition, | 139 votes, |
| | Against said proposition, | 26 votes, |
| | Void ballots, | 1 |
| PRECINCT NO. 22: | | |
| | For said proposition, | 158 votes, |
| | Against said proposition, | 32 votes, |
| | Void ballots, | 1 |
| PRECINCT NO. 23: | | |
| | For said proposition, | 150 votes, |
| | Against said proposition, | 31 votes, |
| | Void ballots, | 0 |
| PRECINCT NO. 24: | | |
| | For said proposition, | 151 votes, |
| | Against said proposition, | 38 votes, |
| | Void ballots, | 0 |
| PRECINCT NO. 25: | | |

| | | |
|------------------|---------------------------|------------|
| | For said proposition, | 99 votes, |
| | Against said proposition, | 41 votes, |
| | Void ballots, | 6 |
| PRECINCT NO. 26: | | |
| | For said proposition, | 133 votes, |
| | Against said proposition, | 36 votes, |
| | Void ballots, | 0 |
| PRECINCT NO. 27: | | |
| | For said proposition, | 118 votes, |
| | Against said proposition, | 40 votes, |
| | Void ballots, | 0 |
| PRECINCT NO. 28: | | |
| | For said proposition, | 147 votes, |
| | Against said proposition, | 35 votes, |
| | Void ballots, | 1 |
| PRECINCT NO. 29: | | |
| | For said proposition, | 124 votes, |
| | Against said proposition, | 47 votes, |
| | Void ballots, | 3 |
| PRECINCT NO. 30: | | |
| | For said proposition, | 108 votes, |
| | Against said proposition, | 30 votes, |
| | Void ballots, | 1 |
| PRECINCT NO. 31: | | |
| | For said proposition, | 107 votes, |
| | Against said proposition, | 50 votes, |
| | Void ballots, | 9 |
| PRECINCT NO. 32: | | |
| | For said proposition, | 99 votes, |
| | Against said proposition, | 34 votes, |
| | Void ballots, | 4 |
| PRECINCT NO. 33: | | |
| | For said proposition, | 101 votes, |
| | Against said proposition, | 33 votes, |
| | Void ballots, | 0 |
| PRECINCT NO. 34: | | |
| | For said proposition, | 87 votes, |
| | Against said proposition, | 22 votes, |
| | Void ballots, | 0 |
| PRECINCT NO. 35: | | |
| | For said proposition, | 109 votes, |
| | Against said proposition, | 33 votes, |
| | Void ballots, | 0 |
| PRECINCT NO. 36: | | |
| | For said proposition, | 151 votes, |
| | Against said proposition, | 44 votes, |
| | Void ballots, | 2 |
| PRECINCT NO. 37: | | |
| | For said proposition, | 171 votes, |
| | Against said proposition, | 22 votes, |
| | Void ballots, | 0 |
| PRECINCT NO. 38: | | |
| | For said proposition, | 142 votes, |
| | Against said proposition, | 34 votes, |
| | Void ballots, | 5 |
| PRECINCT NO. 39: | | |
| | For said proposition, | 144 votes, |
| | Against said proposition, | 51 votes, |
| | Void ballots, | 0 |
| PRECINCT NO. 40: | | |
| | For said proposition, | 160 votes, |
| | Against said proposition, | 33 votes, |
| | Void ballots, | 0 |
| PRECINCT NO. 41: | | |
| | For said proposition, | 96 votes, |
| | Against said proposition, | 30 votes, |
| | Void ballots, | 7 |
| PRECINCT NO. 42: | | |
| | For said proposition, | 110 votes, |
| | Against said proposition, | 42 votes, |
| | Void ballots, | 3 |
| PRECINCT NO. 43: | | |
| | For said proposition, | 111 votes, |
| | Against said proposition, | 38 votes, |
| | Void ballots, | 11 votes, |
| PRECINCT NO. 44: | | |
| | For said proposition, | 116 votes, |
| | Against said proposition, | 24 votes, |
| | Void ballots, | 1 |
| PRECINCT NO. 45: | | |
| | For said proposition, | 77 votes, |
| | Against said proposition, | 43 votes, |
| | Void ballots, | 0 |
| PRECINCT NO. 46: | | |
| | For said proposition, | 91 votes, |
| | Against said proposition, | 45 votes, |
| | Void ballots, | 0 |
| PRECINCT NO. 47: | | |
| | For said proposition, | 77 votes, |
| | Against said proposition, | 32 votes, |
| | Void ballots, | 0 |
| PRECINCT NO. 48: | | |
| | For said proposition, | 67 votes, |
| | Against said proposition, | 21 votes, |
| | Void ballots, | 1 |
| PRECINCT NO. 49: | | |
| | For said proposition, | 87 votes, |

| | | |
|------------------|---------------------------|------------|
| | Against said proposition, | 23 votes, |
| | Void ballots, | 2 |
| PRECINCT NO. 50: | For said proposition, | 69 votes, |
| | Against said proposition, | 32 votes, |
| | Void ballots, | 0 |
| PRECINCT NO. 51: | For said proposition, | 69 votes, |
| | Against said proposition, | 32 votes, |
| | Void ballots, | 0 |
| PRECINCT NO. 52: | For said proposition, | 95 votes, |
| | Against said proposition, | 24 votes, |
| | Void ballots, | 0 |
| PRECINCT NO. 53: | For said proposition, | 58 votes, |
| | Against said proposition, | 12 votes, |
| | Void ballots, | 7 |
| PRECINCT NO. 54: | For said proposition, | 98 votes, |
| | Against said proposition, | 27 votes, |
| | Void ballots, | 0 |
| PRECINCT NO. 55: | For said proposition, | 82 votes, |
| | Against said proposition, | 18 votes, |
| | Void ballots, | 0 |
| PRECINCT NO. 56: | For said proposition, | 91 votes, |
| | Against said proposition, | 34 votes, |
| | Void ballots, | 0 |
| PRECINCT NO. 57: | For said proposition, | 41 votes, |
| | Against said proposition, | 18 votes, |
| | Void ballots, | 0 |
| PRECINCT NO. 58: | For said proposition, | 73 votes, |
| | Against said proposition, | 14 votes, |
| | Void ballots, | 12 |
| PRECINCT NO. 59: | For said proposition, | 63 votes, |
| | Against said proposition, | 20 votes, |
| | Void ballots, | 0 |
| PRECINCT NO. 60: | For said proposition, | 99 votes, |
| | Against said proposition, | 38 votes, |
| | Void ballots, | 1 |
| PRECINCT NO. 61: | For said proposition, | 101 votes, |
| | Against said proposition, | 26 votes, |
| | Void ballots, | 0 |
| PRECINCT NO. 62: | For said proposition, | 69 votes, |
| | Against said proposition, | 29 votes, |
| | Void ballots, | 6 |
| PRECINCT NO. 63: | For said proposition, | 115 votes, |
| | Against said proposition, | 29 votes, |
| | Void ballots, | 0 |
| PRECINCT NO. 64: | For said proposition, | 141 votes, |
| | Against said proposition, | 27 votes, |
| | Void ballots, | 0 |
| PRECINCT NO. 65: | For said proposition, | 131 votes, |
| | Against said proposition, | 49 votes, |
| | Void ballots, | 0 |
| PRECINCT NO. 66: | For said proposition, | 98 votes, |
| | Against said proposition, | 29 votes, |
| | Void ballots, | 12 |
| PRECINCT NO. 67: | For said proposition, | 81 votes, |
| | Against said proposition, | 18 votes, |
| | Void ballots, | 0 |
| PRECINCT NO. 68: | For said proposition, | 57 votes, |
| | Against said proposition, | 25 votes, |
| | Void ballots, | 0 |
| PRECINCT NO. 69: | For said proposition, | 38 votes, |
| | Against said proposition, | 16 votes, |
| | Void ballots, | 0 |
| PRECINCT NO. 70: | For said proposition, | 45 votes, |
| | Against said proposition, | 9 votes, |
| | Void ballots, | 4 |
| PRECINCT NO. 71: | For said proposition, | 45 votes, |
| | Against said proposition, | 17 votes, |
| | Void ballots, | 11 |
| PRECINCT NO. 72: | For said proposition, | 55 votes, |
| | Against said proposition, | 24 votes, |
| | Void ballots, | 2 |
| PRECINCT NO. 73: | For said proposition, | 50 votes, |
| | Against said proposition, | 14 votes, |
| | Void ballots, | 0 |

| | |
|---------------------------|------------|
| PRECINCT NO. 74: | |
| For said proposition, | 43 votes, |
| Against said proposition, | 8 votes, |
| Void ballots, | 6 |
| PRECINCT NO. 75: | |
| For said proposition, | 67 votes, |
| Against said proposition, | 10 votes, |
| Void ballots, | 0 |
| PRECINCT NO. 76: | |
| For said proposition, | 70 votes, |
| Against said proposition, | 9 votes, |
| Void ballots, | 1 |
| PRECINCT NO. 77: | |
| For said proposition, | 33 votes, |
| Against said proposition, | 7 votes, |
| Void ballots, | 0 |
| PRECINCT NO. 78: | |
| For said proposition, | 65 votes, |
| Against said proposition, | 8 votes, |
| Void ballots, | 4 |
| PRECINCT NO. 79: | |
| For said proposition, | 23 votes, |
| Against said proposition, | 3 votes, |
| Void ballots, | 6 |
| PRECINCT NO. 80: | |
| For said proposition, | 32 votes, |
| Against said proposition, | 9 votes, |
| Void ballots, | 0 |
| PRECINCT NO. 81: | |
| For said proposition, | 71 votes, |
| Against said proposition, | 11 votes, |
| Void ballots, | 5 |
| PRECINCT NO. 82: | |
| For said proposition, | 40 votes, |
| Against said proposition, | 12 votes, |
| Void ballots, | 0 |
| PRECINCT NO. 83: | |
| For said proposition, | 63 votes, |
| Against said proposition, | 10 votes, |
| Void ballots, | 0 |
| PRECINCT NO. 84: | |
| For said proposition, | 48 votes, |
| Against said proposition, | 12 votes, |
| Void ballots, | 0 |
| PRECINCT NO. 85: | |
| For said proposition, | 43 votes, |
| Against said proposition, | 6 votes, |
| Void ballots, | 3 |
| PRECINCT NO. 86: | |
| For said proposition, | 61 votes, |
| Against said proposition, | 12 votes, |
| Void ballots, | 0 |
| PRECINCT NO. 87: | |
| For said proposition, | 89 votes, |
| Against said proposition, | 21 votes, |
| Void ballots, | 0 |
| PRECINCT NO. 88: | |
| For said proposition, | 64 votes, |
| Against said proposition, | 18 votes, |
| Void ballots, | 0 |
| PRECINCT NO. 89: | |
| For said proposition, | 54 votes, |
| Against said proposition, | 17 votes, |
| Void ballots, | 0 |
| PRECINCT NO. 90: | |
| For said proposition, | 62 votes, |
| Against said proposition, | 23 votes, |
| Void ballots, | 0 |
| PRECINCT NO. 91: | |
| For said proposition, | 157 votes, |
| Against said proposition, | 58 votes, |
| Void ballots, | 0 |
| PRECINCT NO. 92: | |
| For said proposition, | 107 votes, |
| Against said proposition, | 38 votes, |
| Void ballots, | 0 |
| PRECINCT NO. 93: | |
| For said proposition, | 85 votes, |
| Against said proposition, | 46 votes, |
| Void ballots, | 7 |
| PRECINCT NO. 94: | |
| For said proposition, | 102 votes, |
| Against said proposition, | 31 votes, |
| Void ballots, | 0 |
| PRECINCT NO. 95: | |
| For said proposition, | 46 votes, |
| Against said proposition, | 16 votes, |
| Void ballots, | 0 |
| PRECINCT NO. 96: | |
| For said proposition, | 70 votes, |
| Against said proposition, | 44 votes, |
| Void ballots, | 8 |
| PRECINCT NO. 97: | |
| For said proposition, | 68 votes, |
| Against said proposition, | 30 votes, |
| Void ballots, | 0 |
| PRECINCT NO. 98: | |

| | | |
|-------------------|---------------------------|------------|
| | For said proposition, | 60 votes, |
| | Against said proposition, | 32 votes, |
| | Void ballots, | 1 |
| PRECINCT NO. 99: | | |
| | For said proposition, | 101 votes, |
| | Against said proposition, | 36 votes, |
| | Void ballots, | 5 |
| PRECINCT NO. 100: | | |
| | For said proposition, | 93 votes, |
| | Against said proposition, | 34 votes, |
| | Void ballots, | 1 |
| PRECINCT NO. 101: | | |
| | For said proposition, | 104 votes, |
| | Against said proposition, | 53 votes, |
| | Void ballots, | 9 |
| PRECINCT NO. 102: | | |
| | For said proposition, | 104 votes, |
| | Against said proposition, | 54 votes, |
| | Void ballots, | 20 |
| PRECINCT NO. 103: | | |
| | For said proposition, | 65 votes, |
| | Against said proposition, | 26 votes, |
| | Void ballots, | 3 |
| PRECINCT NO. 104: | | |
| | For said proposition, | 40 votes, |
| | Against said proposition, | 12 votes, |
| | Void ballots, | 1 |
| PRECINCT NO. 105: | | |
| | For said proposition, | 42 votes, |
| | Against said proposition, | 25 votes, |
| | Void ballots, | 1 |
| PRECINCT NO. 106: | | |
| | For said proposition, | 28 votes, |
| | Against said proposition, | 8 votes, |
| | Void ballots, | 6 |
| PRECINCT NO. 107: | | |
| | For said proposition, | 26 votes, |
| | Against said proposition, | 19 votes, |
| | Void ballots, | 0 |
| PRECINCT NO. 108: | | |
| | For said proposition, | 55 votes, |
| | Against said proposition, | 23 votes, |
| | Void ballots, | 1 |
| PRECINCT NO. 109: | | |
| | For said proposition, | 78 votes, |
| | Against said proposition, | 30 votes, |
| | Void ballots, | 0 |
| PRECINCT NO. 110: | | |
| | For said proposition, | 53 votes, |
| | Against said proposition, | 21 votes, |
| | Void ballots, | 0 |
| PRECINCT NO. 111: | | |
| | For said proposition, | 111 votes, |
| | Against said proposition, | 46 votes, |
| | Void ballots, | 2 |
| PRECINCT NO. 112: | | |
| | For said proposition, | 93 votes, |
| | Against said proposition, | 45 votes, |
| | Void ballots, | 0 |
| PRECINCT NO. 113: | | |
| | For said proposition, | 83 votes, |
| | Against said proposition, | 47 votes, |
| | Void ballots, | 14 |
| PRECINCT NO. 114: | | |
| | For said proposition, | 55 votes, |
| | Against said proposition, | 36 votes, |
| | Void ballots, | 4 |
| PRECINCT NO. 115: | | |
| | For said proposition, | 61 votes, |
| | Against said proposition, | 35 votes, |
| | Void ballots, | 0 |
| PRECINCT NO. 116: | | |
| | For said proposition, | 104 votes, |
| | Against said proposition, | 34 votes, |
| | Void ballots, | 0 |
| PRECINCT NO. 117: | | |
| | For said proposition, | 63 votes, |
| | Against said proposition, | 19 votes, |
| | Void ballots, | 0 |
| PRECINCT NO. 118: | | |
| | For said proposition, | 62 votes, |
| | Against said proposition, | 25 votes, |
| | Void ballots, | 2 |
| PRECINCT NO. 119: | | |
| | For said proposition, | 65 votes, |
| | Against said proposition, | 33 votes, |
| | Void ballots, | 0 |
| PRECINCT NO. 120: | | |
| | For said proposition, | 101 votes, |
| | Against said proposition, | 23 votes, |
| | Void ballots, | 1 |
| PRECINCT NO. 121: | | |
| | For said proposition, | 56 votes, |
| | Against said proposition, | 24 votes, |
| | Void ballots, | 1 |
| PRECINCT NO. 122: | | |
| | For said proposition, | 130 votes, |

Against said proposition, 9 votes,
Void ballots, 2

That the total number of votes given in said City in favor of said proposition is Ten Thousand Five Hundred Ninety-five, (10595), and the total number of votes given against said proposition is Three Thousand Three Hundred Fifty-eight (3358), and the total number of void ballots is Two Hundred Eighty-seven (287), and said proposition has not received the vote of two-thirds of all the voters voting at said election.

Passed and adopted by the said Common Council of the said City of San Diego, California, this 11th day of April, 1921, by the following vote, to-wit: Ayes--Councilmen Heilbron, Held, Stewart, Weitzel and Bruschi. Noes--None. Absent--None.

Harry K. Weitzel,

President Pro Tempore of the Common Council of the City of San Diego, California.

I HEREBY CERTIFY that the above and foregoing Resolution was passed by the Common Council of the said City of San Diego, at the time and by the vote, above stated.

Allen H. Wright,

City Clerk of the City of San Diego, California, and Ex-officio Clerk of the Common Council of the City of San Diego.

(SEAL)

By: Y. A. Jacques, Deputy.

RESOLUTION NO. 26358:

BE IT RESOLVED, BY THE COMMON COUNCIL OF THE CITY OF SAN DIEGO, AS FOLLOWS:

That the proposed assessment of the total amount of the costs and expenses of the work or improvement of furnishing electric current for the lighting of PARK AVENUE, in The City of San Diego, California, between the south line of Upas Street produced east and the south line of Lot J, Block 260, Horton's Addition, produced east, together with the maintenance of the posts, arms, lamps and equipment thereon, made and filed with the Clerk of said Common Council by the City Engineer of said City of San Diego, and which said proposed assessment is contained in Document No. 133349, on file in the office of the City Clerk of said City, be, and the same hereby is, confirmed.

AND BE IT FURTHER RESOLVED, that the report of said City Engineer, heretofore made and filed with the Clerk of said Common Council, being contained in said Document No. 133349, be, and the same hereby is, adopted as a whole.

RESOLUTION NO. 26359:

BE IT RESOLVED, BY THE COMMON COUNCIL OF THE CITY OF SAN DIEGO, AS FOLLOWS:

That the Superintendent of Streets of The City of San Diego, be, and he is hereby authorized and directed to change and establish traffic buttons at the following intersections in The City of San Diego, California, to-wit:

Remove the traffic button from the center of the intersection of Fourth Street with Washington Street;

Establish a traffic button at the intersection of the center line of Fourth Street with the south curb line of Washington Street produced;

Establish a traffic button at the intersection of the center line of Fourth Street with the north curb line of Washington Street produced;

Establish a traffic button at the intersection of the center line of Washington Street with the east curb line of Fourth Street produced;

Establish a traffic button at the intersection of the center line of Washington Street with the west curb line of Fourth Street produced;

Remove the traffic button from the center of the intersection of Sixth Street with University Avenue;

Establish a traffic button at the intersection of the center line of University Avenue with the east curb line of Sixth Street produced;

Establish a traffic button at the intersection of the center line of Sixth Street with the south line of University Avenue produced west;

Establish a traffic button at the intersection of the center line of Sixth Street with the north curb line of University Avenue produced;

Establish a traffic button at the intersection of the center line of University Avenue produced west with the west curb line of Sixth Street produced.

RESOLUTION NO. 26360.

BE IT RESOLVED, BY THE COMMON COUNCIL OF THE CITY OF SAN DIEGO, AS FOLLOWS:

Pursuant to the provisions contained in Section 16, Chapter II, Article II of the Charter of The City of San Diego, the City Clerk of said City be, and he is hereby directed to publish, for ten (10) days in a daily newspaper of said City, a notice calling for proposals to do all the advertising of said City, including the delinquent tax list. Said notice must state:

1. That the maximum rate that will be allowed for such advertising will be as follows: For each one thousand ems of type, set solid, if the publication is made three times or less, \$2.25; if the publication is made five times, \$2.50; if the publication is made ten times, \$3.00; if the publication is made fifteen times, \$3.25; if the publication is made twenty-one times, \$3.50; if the publication is made thirty times, \$4.50; for the completed publication of the delinquent tax list, set solid \$4.00 per one thousand ems. Any single notice less than one thousand ems shall be considered one thousand ems.

2. That unusual head lines, and other artifices to increase space will not be allowed.

3. That the bidder must be the responsible publisher of a newspaper in said City having a bona fide circulation, and which has been regularly published in said City for at least two years immediately preceding his bid. The award of said advertising shall in all cases be made to the lowest responsible bidder.

RESOLUTION NO. 26361.

BE IT RESOLVED by the Common Council of the City of San Diego, as follows:

The City Engineer is hereby directed to furnish this Common Council with plans, drawings, typical cross-sections and specifications for the construction of a six-inch water main in Upas Street, between Park Boulevard and Albert Street.

Said City Engineer is further directed to furnish this Common Council with a description of the exterior boundaries of the district of lands in said City to be affected and benefited by, and to be assessed to pay one-half of the costs and expenses of said improvement.

R E S O L U T I O N N O . 26362.

BE IT RESOLVED BY THE COMMON COUNCIL OF THE CITY OF SAN DIEGO, AS FOLLOWS:

That the City Attorney of the City of San Diego, be and he is hereby authorized to appear in that certain action brought by Maude A. Robinson, a widow, against The City of San Diego, a municipal corporation, in the Superior Court of the State of California, in and for the County of San Diego, which said action is numbered 34589, and disclaim for the City of San Diego, any right, title or interest in or to any of the property described in the complaint of said Maude A. Robinson.

R E S O L U T I O N N O . 26363.

BE IT RESOLVED BY THE COMMON COUNCIL OF THE CITY OF SAN DIEGO, AS FOLLOWS:

That the Auditor be, and is hereby directed to issue a free solicitor's license to the Star & Crescent Boat Company, at the northwest corner of 4th and Broadway.

R E S O L U T I O N N O . 26364.

BE IT RESOLVED BY THE COMMON COUNCIL OF THE CITY OF SAN DIEGO, AS FOLLOWS:

THAT William Corns, Secretary, be, and he is hereby granted special permission to add to the electrical wiring in the building being used temporarily for church purposes at the Northeast corner of Second and Grape Streets, as petitioned for in Document No. 134672, subject to regulations by the Electrical Inspector.

R E S O L U T I O N N O . 26365.

BE IT RESOLVED BY THE COMMON COUNCIL OF THE CITY OF SAN DIEGO, AS FOLLOWS:

THAT the City Engineer of The City of San Diego be, and he is hereby directed to furnish this Common Council with new plans, drawings, typical cross-sections and specifications for the paving and otherwise improvement of ROSECRANS STREET, from the southwesterly line of Lytton Street to a point 100 feet southwesterly from the southwesterly line of Lytton Street; of LYTTON STREET, from the southeasterly end of said Lytton Street to the northwesterly end of said Lytton Street; of CHATSWORTH BOULEVARD, from the northwesterly end of Lytton Street to the southwesterly line of Catalina Boulevard; of CATALINA BOULEVARD, from the southwesterly line of Point Loma Avenue produced to a point 431.42 feet northeasterly from the southwesterly line of Point Loma Avenue, being the termination of Chatsworth Boulevard in said Catalina Boulevard; and of VOLTAIRE STREET, from the northwesterly line of Chatsworth Boulevard to the center line of Bolinas Street produced southwesterly, in the City of San Diego, California, said paving to consist of a Five Inch (5") concrete base with an approved wearing surface.

Said City Engineer is further directed to furnish a plat and a description of the exterior boundaries of the district of lands in said city to be affected and benefited and to be assessed to pay the costs and expenses of said work and improvement.

R E S O L U T I O N O R D E R I N G W O R K N O . 26366.

Lark Street.

RESOLVED By the Common Council of The City of San Diego, California, that the public interest and convenience require the work hereinafter described to be done, and therefore the said Common Council hereby orders the following street work to be done, to-wit:

All the street work described in Resolution of Intention No. 26238, adopted by the Common Council on February 21, 1921, and on file in the office of the City Clerk of said City, for the improvement of LARK STREET, in said City, from the north line of Lewis Street to the south line of Montecito Way.

For a description of the work reference is hereby made to said Resolution of Intention No. 26238.

All of said street work to be done as shown upon and according to the plans, drawings, typical cross-sections and specifications therefor contained in Document No. 133507, on file in the office of the City Clerk of said City, and copies of which are on file in the office of the City Engineer of said City; and by reference thereto all said plans, drawings, typical cross-sections and specifications contained in said Document No. 133507 are incorporated herein and made a part hereof.

The said Common Council determined that serial bonds to extend over a period of nine years from the second day of January next succeeding their issuance, bearing interest at the rate of seven per cent. per annum, shall be issued to represent assessments of twenty-five dollars or over for the costs of said work or improvement.

For further particulars, reference is hereby made to said Resolution of Intention No. 26238.

The EVENING TRIBUNE, a daily newspaper published and circulated and of general circulation in said City of San Diego, is hereby designated as the newspaper in which this Resolution Ordering Work, and the notice of said work inviting sealed proposals for doing the same, shall be published, in the manner and form, and by the persons required by law.

The Clerk of the said City of San Diego is hereby directed to post conspicuously for five days, on or near the chamber door of the said Common Council, in the manner and form required by law, a notice with specifications inviting sealed proposals or bids for doing said work; and said Clerk is hereby directed to publish, for two days in said newspaper in the manner and form required by law, a notice of said work, inviting sealed proposals or bids for doing the said work, and referring to the specifications posted or on file. Said notice shall require either a certified check or bond, as prescribed by law, for an amount not less than ten per cent. of the aggregate of the proposal.

Said Clerk of the said City of San Diego is also directed to publish for two days in said newspaper, in the manner required by law, this resolution ordering work.

Passed and adopted by the Common Council of the said City of San Diego, California, this 11th day of April, 1921, by the following vote, to-wit: Ayes--Councilmen Heilbron, Held, Stewart, Weitzel and Bruschi. Noes--None. Absent--None.

Harry K. Weitzel,

President Pro Tempore of the Common Council of the City of San Diego, California.

I HEREBY CERTIFY that the above and foregoing Resolution Ordering Work was passed by the Common Council of the said City of San Diego, at the time and by the vote, above stated.

Allen H. Wright,

City Clerk of the City of San Diego, California, and Ex-officio Clerk of the Common Council of the said City of San Diego.

By: Y. A. Jacques, Deputy.

(SEAL)

RESOLUTION ORDERING WORK NO. 26367.

Herbert Street.

RESOLVED By the Common Council of the City of San Diego, California, that the public interest and convenience require the work hereinafter described to be done, and therefore the said Common Council hereby orders the following street work to be done, to-wit:

All the street work described in Resolution of Intention No. 26263, adopted by the Common Council on March 2, 1921, and on file in the office of the City Clerk of said City, for the improvement of HERBERT STREET, in said City, from the north line of Brookes Avenue to the south line of Cypress Avenue.

For a description of the work reference is hereby made to said Resolution of Intention No. 26263.

All of said street work to be done as shown upon and according to the plans, drawings, typical cross-sections and specifications therefor contained in Document No. 133698, on file in the office of the City Clerk of said City, and copies of which are on file in the office of the City Engineer of said City; and by reference thereto all said plans, drawings, typical cross-sections and specifications contained in said Document No. 133698 are incorporated herein and made a part hereof.

The costs and expenses of said work and improvement are to be assessed upon the district which is more particularly described in said Resolution of Intention No. 26263.

The said Common Council determined that serial bonds to extend over a period of nine years from the second day of January next succeeding their issuance, bearing interest at the rate of seven per cent. per annum, shall be issued to represent assessments of twenty-five dollars or over for the costs of said work or improvement.

For further particulars, reference is hereby made to said Resolution of Intention No. 26263.

The EVENING TRIBUNE, a daily newspaper published and circulated and of general circulation in said City of San Diego, is hereby designated as the newspaper in which this Resolution Ordering Work, and the notice of said work inviting sealed proposals for doing the same, shall be published, in the manner and form, and by the persons required by law.

The Clerk of the said City of San Diego is hereby directed to post conspicuously for five days, on or near the chamber door of the said Common Council, in the manner and form required by law, a notice with specifications inviting sealed proposals or bids for doing said work; and said Clerk is hereby directed to publish, for two days in said newspaper in the manner and form required by law, a notice of said work, inviting sealed proposals or bids for doing the said work, and referring to the specifications posted or on file. Said notice shall require either a certified check or bond, as prescribed by law, for an amount not less than ten per cent. of the aggregate of the proposal.

Said Clerk of the said City of San Diego is also directed to publish for two days in said newspaper, in the manner required by law, this resolution ordering work.

Passed and adopted by the Common Council of the said City of San Diego, California, this 11th day of April, 1921, by the following vote, to-wit: Ayes--Councilmen Heilbron, Held, Stewart, Weitzel and Bruschi. Noes--None. Absent--None.

Harry K. Weitzel,

President Pro Tempore of the Common Council of the City of San Diego, California.

I HEREBY CERTIFY that the above and foregoing Resolution Ordering Work was passed by the Common Council of the said City of San Diego, at the time and by the vote, above stated.

Allen H. Wright,

City Clerk of the City of San Diego, California, and Ex-officio Clerk of the Common Council of the said City of San Diego.

(SEAL)

By: Y. A. Jacques, Deputy.

RESOLUTION ORDERING IMPROVEMENT NO. 26368.

Park Avenue Lighting District No. 1.

RESOLVED by the Common Council of the City of San Diego, California, that the public interest and convenience of said city require that the following improvement be made within said City, and therefore the said Common Council hereby orders the said following improvement to be made, to-wit:

The furnishing of electric current for the lighting of the west side of PARK AVENUE, in The City of San Diego, California, between the south line of Upas Street produced east and the south line of Lot J, Block 260, Horton's Addition, produced east, together with the maintenance of the posts, arms, lamps and equipment thereon. Such furnishing of electric current and such maintenance of appliances shall be for the period of one year from and after the 23rd day of December, 1920, to-wit, to and including the 23rd day of December, 1921.

All of said work shall be done strictly in accordance with the plans and specifications contained in the report of the City Engineer of said City, being Document No. 133349, on file in the office of the City Clerk of said City.

AND BE IT FURTHER RESOLVED that said Common Council declares, and said Common Council does hereby declare, that on the 11th day of April, 1921, said Common Council did by Resolution No. 26358 confirm the proposed assessment of the total amount of the costs and expenses of said proposed improvement, heretofore made and filed with the Clerk of said Common Council by the City Engineer of said City, and which said proposed assessment is contained in Document No. 133349, on file in the office of said City Clerk; and adopted as a whole the report of said City Engineer, as contained in said Document No. 133349.

AND BE IT FURTHER RESOLVED that the said assessment is hereby levied upon the respective subdivisions of land in the assessment district, more particularly described in said assessment and report, and the diagram attached thereto, and made a part thereof.

That the Clerk of said City of San Diego is hereby directed to transmit to the Tax Collector of the said City of San Diego, the diagram and assessment contained in said report of said City Engineer.

Passed and adopted by the said Common Council of the said City of San Diego, California, this 11th day of April, 1921, by the following vote, to-wit: Ayes--Councilmen Heilbron, Held, Stewart, Weitzel and Bruschi. Noes--None. Absent--None.

Harry K. Weitzel,

President Pro Tempore of the Common Council of the City of San Diego, California.

I HEREBY CERTIFY that the above and foregoing Resolution was passed by the Common Council of the said City of San Diego, at the time and by the vote, above stated.

Allen H. Wright,

City Clerk of the City of San Diego, California, and Ex-officio Clerk of the Common Council of said City of San Diego.

(SEAL)

By: Y. A. Jacques, Deputy.

R E S O L U T I O N N O . 26369.

WHEREAS, a proposed amendment of the State Constitution has been introduced in the Assembly, designated Assembly Constitutional Amendment No. 41, the purpose of which is to permit municipalities, and other political subdivisions of the State, to participate providing works for water supply, power supply and flood control upon interstate streams, in co-operation with other municipal corporations or political subdivisions of this, or other, states, or with the Federal Government, in accordance with any plan for such development which may be hereafter adopted; and

WHEREAS, it appears to be to the interest of the municipalities and other political subdivisions of the State, and the people of the State generally, that said constitutional amendment should be adopted, NOW, THEREFORE,

BE IT RESOLVED, By the Common Council of The City of San Diego, as follows:

That this Common Council does hereby urge that said Constitutional amendment be submitted to the voters of this State for adoption; and

BE IT FURTHER RESOLVED, that the City Clerk be, and he is hereby authorized and directed to send copies of this resolution to the representatives of this City in the State Senate and Assembly.

Passed and adopted by the said Common Council of the said City of San Diego, California, this 11th day of April, 1921, by the following vote, to-wit: Ayes--Councilmen Heilbron, Held, Stewart, Weitzel and Bruschi. Noes--None. Absent--None.

Harry K. Weitzel,

President Pro Tempore of the Common Council of the City of San Diego, California.

I HEREBY CERTIFY that the above and foregoing Resolution was passed by the Common Council of the said City of San Diego, at the time and by the vote, above stated.

Allen H. Wright,

City Clerk of the City of San Diego, California, and Ex-officio Clerk of the Common Council of the City of San Diego.

(SEAL)

By: Y. A. Jacques, Deputy.

R E S O L U T I O N N O . 26370.

A RESOLUTION ACCEPTING THE DEED OF CHARLES M. RODEFER AND ALMA M. RODEFER, TO CERTAIN PROPERTY, FOR STREET PURPOSES.

BE IT RESOLVED, By the Common Council of The City of San Diego, as follows:

That the deed of Charles M. Rodefer and Alma M. Rodefer, of the City of San Diego, California, executed on the 28th day of March, 1921, conveying to the City of San Diego, a municipal corporation, all that real property situated in the City of San Diego, County of San Diego, State of California, described as follows:

A portion of Lots H, I, J and K of View Point Park, according to the Map thereof No. 1673, filed in the Office of the County Recorder of the County of San Diego, California, and more particularly described as follows, to-wit:

Beginning at the most southerly corner of said Lot I; thence northeasterly along the southeasterly line of said Lot I, a distance of 50.50 feet to a point; thence North 9 degrees 27 minutes east, a distance of 30.40 feet to a point; thence curving to the right, with a radius of 15.57 feet, through an angle of 115 degrees 56 minutes, a distance of 31.50 feet to the northeasterly corner of said Lot I; thence northwesterly along the northeasterly line of said Lot I, a distance of 15.26 feet to a point; thence curving to the left along the street line of View Point Drive, a distance of 28.76 feet to a point; thence south 16 degrees 04 minutes West, along the easterly line of View Point Drive, a distance of 84.96 feet to the point or place of beginning, being a portion of said Lot I;

Also, beginning at the most westerly corner of said Lot H; thence northeasterly along the northwesterly line of said Lot H, a distance of 50.50 feet to a point; thence South 9 degrees 27 minutes West, a distance of 56.37 feet to a point on the southwesterly line of said Lot H; thence northwesterly along the southwesterly line of said Lot H, a distance of 25.27 feet to the point or place of beginning, being a portion of said Lot H;

Also, beginning at the most westerly corner of said Lot J; thence southeasterly along the northeasterly line of said Lot J, a distance of 25.27 feet to a point; thence South 9 degrees 27 minutes West, a distance of 9.25 feet to a point; thence curving to the left with a radius of 122.13 feet, through an angle of 29 degrees 21 minutes, a distance of 62.56 to a point; thence on a reverse curve to the right, with a radius of 210 feet, a distance of 6.82 feet to the southerly line of said Lot J; thence westerly along the southerly line of said Lot J, a distance of 10.46 feet to the most southerly corner of said Lot J; thence northerly along the westerly line of said Lot J, a distance of 96.97 feet to the point or place of beginning, being a portion of said Lot J;

Also, beginning at the southwest corner of said Lot K; thence northwesterly along the southwesterly line of said Lot K, a distance of 65.14 feet to the most westerly corner of said Lot K; thence easterly along the northerly line of said Lot K, a distance of 10.46 feet to a point; thence southerly on a curve to the right with a radius of 210 feet, a distance of 61.96 feet to the point or place of beginning, being a portion of said Lot K.

be and the same is hereby accepted and the said land in said deed and hereinabove described be and the same is hereby accepted and dedicated as and for public street purposes.

That the City Clerk of said City be and he is hereby authorized and directed to file said deed of record in the office of the County Recorder of San Diego County, California.

Passed and adopted by the said Common Council of the said City of San Diego, California, this 11th day of April, 1921, by the following vote, to-wit: Ayes--Councilmen Heilbron, Held, Stewart, Weitzel and Bruschi. Noes--None. Absent--None.

Harry K. Weitzel,

President Pro Tempore of the Common Council of the City of San Diego, California.

I HEREBY CERTIFY that the above and foregoing Resolution was passed by the Common Council of the said City of San Diego, at the time and by the vote, above stated.

Allen H. Wright,

City Clerk of the City of San Diego, California, and Ex-officio Clerk of the Common Council of the City of San Diego.

(SEAL)

By: Y. A. Jacques, Deputy.

R E S O L U T I O N N O . 26371.

WHEREAS, Harriet W. Dodson is the owner of those certain pieces or parcels of real property situated in the City of San Diego, County of San Diego, State of California, described as follows:

Lots 15 and 16, Block 438, of Subdivision of the East half and South quarter of the West half of Pueblo Lot 1122, in The City of San Diego, California; and

WHEREAS, The City of San Diego has a claim against the said property arising out of the assessments for city taxes for the years 1915, 1916, 1917, 1919 and 1920, on said property, in the sum of one hundred forty-seven and 62/100 dollars, (\$147.62), for taxes, deferred interest thereon, penalties and cost of advertising; and

WHEREAS, this Common Council is desirous of compromising said claim against said property by accepting from said Harriet W. Dodson the sum of one hundred twenty-five and 29/100 dollars, (\$125.29) in full settlement of all taxes, penalties, interest and cost of advertising, for said assessments for the years 1915, 1916, 1917, 1919 and 1920; NOW, THEREFORE,

BE IT RESOLVED By the Common Council of The City of San Diego, as follows:

That the Tax Collector of the City of San Diego be and he is hereby authorized and directed to accept from the said Harriet W. Dodson, the sum of one hundred twenty-five and 29/100 dollars, (\$125.29) in full settlement of any and all claims which the City of San Diego may have against the above-described property for city taxes for the years 1915, 1916, 1917, 1919 and 1920. Provided, however, that said compromise amount, to-wit, one hundred twenty-five and 29/100 dollars (\$125.29) is paid to the City Tax Collector within thirty (30) days from the date of the approval and adoption of this resolution.

I hereby approve the foregoing compromise, this 6th day of April, 1921.

S. J. HIGGINS, City Attorney,

By: F. McCleneghan, DEPUTY.

Passed and adopted by the said Common Council of the said City of San Diego, California, this 11th day of April, 1921, by the following vote, to-wit: Ayes--Councilmen Heilbron, Held, Stewart, Weitzel and Bruschi. Noes--None. Absent--None.

Harry K. Weitzel,

President Pro Tempore of the Common Council of the City of San Diego, California.

I HEREBY CERTIFY that the above and foregoing Resolution was passed by the Common Council of the said City of San Diego, at the time and by the vote, above stated.

Allen H. Wright,

City Clerk of the City of San Diego, California, and Ex-officio Clerk of the Common Council of the City of San Diego.

(SEAL)

By: Y. A. Jacques, Deputy.

I HEREBY CERTIFY that the above and foregoing is a full, true and correct copy of Resolutions Nos. 26354, 26355, 26356, 26357, 26358, 26359, 26360, 26361, 26362, 26363, 26364, 26365, 26366, 26367, 26368, 26369, 26370 and 26371 of the Resolutions of the City of San Diego, California, as adopted by the Common Council of said City on the 11th day of April, 1921.

Allen H. Wright,

City Clerk of the City of San Diego, California.

By: E. E. Carson Deputy.

RESOLUTION NO. 26372.

BE IT RESOLVED by the Common Council of the City of San Diego, as follows:

That the Auditor be, and he is hereby directed to issue the following licenses:

Moreno, A.-- Free license to sell cheese.

Smith, George- Free license to peddle fruit and vegetables.

RESOLUTION NO. 26373.

BE IT RESOLVED by the Common Council of the City of San Diego, as follows:

That G. W. Reynolds be, and he is hereby granted permission to do blasting at 3660 Louisiana Street for the purpose of planting trees.

RESOLUTION NO. 26374.

BE IT RESOLVED by the Common Council of the City of San Diego, as follows:

That the Chief of Police be, and he is hereby authorized to disburse the reward paid for the capture of a burglar, as recommended in Document No. 135053.

One-third, or \$33.34 to the Police Pension Fund, and two-thirds, or \$66.66 to arresting officer, Detective A. J. Carson.

RESOLUTION NO. 26375.

BE IT RESOLVED by the Common Council of the City of San Diego, as follows:

That the plat showing the boundaries of the district to be included in the assessment for the work and improvement of GIRARD AVENUE, between the southerly line of Prospect Street and the southerly line of Silverado Street; in the City of San Diego, California, be, and the same is hereby approved; and the City Clerk of said City is hereby directed to file said plat in the office of the City Engineer of said City.

I HEREBY CERTIFY that the above and foregoing is a full, true and correct copy of Resolutions Nos. 26372, 26373, 26374, and 26375 of the Resolutions of the City of San Diego, California, as adopted by the Common Council of said City on the 13th day of April, 1921.

Allen H. Wright,

City Clerk of the City of San Diego, California.

By: E. E. Carson Deputy.

RESOLUTION OF INTENTION NO. 26376.

San Diego Lighting District No. 1.

BE IT RESOLVED, that it is the intention of the Common Council of The City of San Diego, California, to order the following improvement to be made within said City, to-wit:

The furnishing of electric current for the lighting of the following streets in the City of San Diego, California, to-wit:

THIRD STREET, between the south line of A Street and the north line of Market Street;

FOURTH STREET, between the south line of Ivy Street and the north line of G Street;

FIFTH STREET, between the south line of Laurel Street and the north line of J Street;

SIXTH STREET, between the south line of B Street and the north line of I Street;

SEVENTH STREET, between the south line of Broadway and the north line of F Street;

B STREET, between the east line of Second Street and the west line of Sixth Street;

C STREET, between the east line of Third Street and the west line of Sixth Street;
 BROADWAY, between the east line of California Street and the west line of Eighth Street;
 E STREET, between the east line of Second Street and the west line of Eighth Street;
 F STREET, between the east line of Columbia Street and the west line of Ninth Street
 (excepting the south side of said F Street, between Union Street and State Street); and
 MARKET STREET, between the east line of State Street and the west line of Sixteenth Street;

Together with the maintenance of the posts, wires, conduits and lamps on the aforesaid streets, between the points hereinbefore mentioned.

Such furnishing of electric current and such maintenance of appliances shall be for the period of one year from and after June 30th, 1921, to-wit, to and including June 30th, 1922.

Said work of improvement shall be done in all respects according to, and at the places shown by, and of the materials provided for in, the plans and specifications therefor to be hereafter prepared by the City Engineer of said City, and furnished to this Common Council, as hereinafter set forth.

That the exterior boundaries of the district in said City of San Diego to be benefited by said improvement, and to be assessed to pay the costs and expenses thereof, and to be known as the assessment district, are hereby specified as follows, to-wit:

Beginning at a point on the west line of 8th Street distant 50 feet north from the north line of Broadway; thence west on a line parallel to and distant 50 feet north from the north line of Broadway to a point distant 100 feet east from the east line of 6th Street; thence north on a line parallel to and distant 100 feet east from the east line of 6th Street to the south line of B Street; thence west along the south line of B Street to the west line of 6th Street; thence north along the west line of 6th Street to a point distant 50 feet north from the north line of B Street; thence west on a line parallel to and distant 50 feet north from the north line of B Street to a point distant 100 feet east from the east line of 5th Street; thence north on a line parallel to and distant 100 feet east from the east line of 5th Street to the south line of Laurel Street; thence west along the south line of Laurel Street to a point distant 100 feet west from the west line of 5th Street; thence south on a line parallel to and distant 100 feet west from the west line of 5th Street to an intersection with the south line of Ivy Street; thence west along the south line of Ivy Street to a point distant 100 feet west from the west line of 4th Street; thence south on a line parallel to and distant 100 feet west from the west line of 4th Street to the south line of A Street; thence west along the south line of A Street to a point distant 100 feet west from the west line of 3rd Street; thence south on a line parallel to and distant 100 feet west from the west line of 3rd Street to a point distant 50 feet north from the north line of B Street; thence west on a line parallel to and distant 50 feet north from the north line of B Street to the east line of 2nd Street; thence south along the east line of 2nd Street to a point distant 50 feet south from the south line of B Street; thence east on a line parallel to and distant 50 feet south from the south line of B Street to a point distant 100 feet west from the west line of 3rd Street; thence south on a line parallel to and distant 100 feet west from the west line of 3rd Street to a point distant 20 feet north from the north line of Broadway; thence west on a line parallel to and distant 20 feet north from the north line of Broadway to the east line of Front Street; thence south along the east line of Front Street to the north line of Broadway; thence west along the north line of Broadway to an intersection with the west line of Union Street; thence north along the west line of Union Street to a point distant 70 feet north from the north line of Broadway; thence west on a line parallel to and distant 70 feet north from the north line of Broadway to an intersection with the east line of State Street; thence northwesterly to a point on the west line of State Street distant 100 feet north from the north line of Broadway; thence west on a line parallel to and distant 100 feet north from the north line of Broadway to a point distant 250 feet west from the east line of Arctic Street; thence south on a line parallel to and distant 250 feet west from the east line of Arctic Street to a point distant 50 feet south from the south line of Broadway; thence east on a line parallel to and distant 50 feet south from the south line of Broadway to the west line of Front Street; thence northeasterly to a point on the east line of Front Street distant 35 feet south from the south line of Broadway; thence east on a line parallel to and distant 35 feet south from the south line of Broadway to a point distant 100 feet west from the west line of 3rd Street; thence south on a line parallel to and distant 100 feet west from the west line of 3rd Street to a point distant 50 feet north from the north line of E Street; thence west on a line parallel to and distant 50 feet north from the north line of E Street to the east line of 2nd Street; thence south along the east line of 2nd Street to a point distant 50 feet south from the south line of E Street; thence east on a line parallel to and distant 50 feet south from the south line of E Street to a point distant 100 feet west from the west line of 3rd Street; thence south on a line parallel to and distant 100 feet west from the west line of 3rd Street to a point distant 50 feet north from the north line of F Street; thence west on a line parallel to and distant 50 feet north from the north line of F Street to the east line of Front Street in Horton's Addition; thence southwesterly to a point on the west line of Front Street in New San Diego distant 50 feet north from the north line of F Street; thence west on a line parallel to and distant 50 feet north from the north line of F Street to a point distant 100 feet west from the west line of Front Street; thence south on a line parallel to and distant 100 feet west from the west line of Front Street to the north line of F Street; thence west along the north line of F Street to the west line of Union Street; thence north along the west line of Union Street to a point distant 50 feet north from the north line of F Street; thence west on a line parallel to and distant 50 feet north from the north line of F Street to the east line of Columbia Street; thence south along the east line of Columbia Street to a point distant 50 feet south from the south line of F Street; thence east on a line parallel to and distant 50 feet south from the south line of F Street to the west line of State Street; thence north along the west line of State Street to the south line of F Street; thence east along the south line of F Street to the east line of Union Street; thence south along the east line of Union Street to a point distant 50 feet south from the south line of F Street; thence east on a line parallel to and distant 50 feet south from the south line of F Street to the west line of Front Street in New San Diego; thence northeasterly to a point on the east line of Front Street in Horton's Addition distant 50 feet south from the south line of F Street; thence east on a line parallel to and distant 50 feet south from the south line of F Street to a point distant 100 feet west from the west line of 3rd Street; thence south on a line parallel to and distant 100 feet west from the west line of 3rd Street to a point distant 50 feet north from the north line of Market Street; thence west on a line parallel to and distant 50 feet north from the north line of Market Street to the east line of State Street; thence south along the east line of State Street to a point distant 50 feet south from the south line of Market Street; thence east on a line parallel to and distant 50 feet south from the south line of Market Street to a point distant 100 feet west from the west line of 5th Street; thence south on a line parallel to and distant 100 feet west from the west line of 5th Street to the north line of J Street;

thence east along the north line of J Street to a point distant 100 feet east from the east line of 5th Street; thence north on a line parallel to and distant 100 feet east from the east line of 5th Street to the north line of I Street; thence east along the north line of I Street to a point distant 100 feet east from the east line of 6th Street; thence north on a line parallel to and distant 100 feet east from the east line of 6th Street to a point distant 100 feet south from the south line of Market Street; thence west on a line parallel to and distant 100 feet south from the south line of Market Street to the east line of 6th Street; thence north along the east line of 6th Street to a point distant 50 feet south from the south line of Market Street; thence east on a line parallel to and distant 50 feet south from the south line of Market Street to a point on the division line between Horton's Addition and Sherman's Addition; thence south along said division line to a point distant 58.68 feet south from the south line of Market Street in Sherman's Addition; thence east to a point on the west line of lot 2, block 18, of Sherman's Addition distant 50 feet south from the south line of Market Street; thence east on a line parallel to and distant 50 feet south from the south line of Market Street to the west line of 16th Street; thence north along the west line of 16th Street to a point distant 50 feet north from the north line of Market Street; thence west on a line parallel to and distant 50 feet north from the north line of Market Street to an intersection with the division line between Sherman's Addition and Horton's Addition; thence north along said division line to a point distant 50 feet north from the north line of Market Street in Horton's Addition; thence west on a line parallel to and distant 50 feet north from the north line of Market Street to a point distant 100 feet east from the east line of 6th Street; thence north on a line parallel to and distant 100 feet east from the east line of 6th Street to a point distant 50 feet south from the south line of F Street; thence east on a line parallel to and distant 50 feet south from the south line of F Street to the west line of 9th Street; thence north along the west line of 9th Street to a point distant 50 feet north from the north line of F Street; thence west on a line parallel to and distant 50 feet north from the north line of F Street to a point distant 100 feet east from the east line of 7th Street; thence north on a line parallel to and distant 100 feet east from the east line of 7th Street to a point distant 50 feet south from the south line of E Street; thence east on a line parallel to and distant 50 feet south from the south line of E Street to the west line of 8th Street; thence north along the west line of 8th Street to a point distant 50 feet north from the north line of E Street; thence west on a line parallel to and distant 50 feet north from the north line of E Street to a point distant 100 feet east from the east line of 7th Street; thence north on a line parallel to and distant 100 feet east from the east line of 7th Street to a point distant 50 feet south from the south line of Broadway; thence east on a line parallel to and distant 50 feet south from the south line of Broadway to the west line of 8th Street; thence north along the west line of 8th Street to the point or place of beginning; excepting therefrom all public streets, roads, alleys, avenues and highways.

Also excepting from said district and assessment therein the following described lands along Fourth Street, between G Street and Market Street, for the reason that there are no lights installed on said Fourth Street, between the last mentioned points, and no benefit derived from the lighting of the other streets within the said district:

Beginning at a point on the south line of G Street distant 100 feet west from the west line of 4th Street; thence south on a line parallel to and distant 100 feet west from the west line of 4th Street to a point distant 50 feet north from the north line of Market Street; thence east on a line parallel to and distant 50 feet north from the north line of Market Street to a point distant 100 feet east from the east line of 4th Street; thence north on a line parallel to and distant 100 feet east from the east line of 4th Street to the south line of G Street; thence west along the south line of G Street to the point or place of beginning.

It is hereby declared and determined that any lots, pieces or parcels of land belonging to the United States or to the State of California, or any lot, piece or parcel of land belonging to the County of San Diego or to The City of San Diego, school board, school district or educational institution, and being in use in the performance of any public function, and which is included within the said assessment district, shall be omitted from the assessment to be made to cover the costs and expenses of said improvement, and that the costs and expenses of said improvement shall be assessed on the remaining lots and lands within said assessment district without regard to the omitted lots, parcels or pieces of land.

Said Common Council does hereby order that one-fifth of the costs and expenses of said improvement of furnishing electric current and maintenance of appliances shall be paid out of the Treasury of said City, from the Street Light Fund of said City, and that four-fifths of the costs and expenses of furnishing said electric current and maintenance of appliances shall be assessed upon the said district hereinbefore described.

That the proposed improvement is hereby referred to the City Engineer of said city, and said City Engineer is hereby directed to make and file, with the Clerk of said Common Council, a report, in writing, presenting the following:

1. Plans and specifications for the work required in order to make said improvements;
2. An estimate of the cost of said improvement and of the incidental expenses in connection therewith;
3. A diagram showing the district above referred to, and also the boundaries and dimensions of the respective subdivisions of the land within said district, each of which subdivisions shall be given a separate number in red ink upon said diagram.
4. A proposed assessment of the total amount of the costs and expenses of the proposed improvement upon the several subdivisions of land in said district in proportion to the estimated benefits to be received by such subdivisions, respectively, from said improvement; provided, that whenever any portion or percentage of the cost and expenses of such improvement is ordered to be paid out of the treasury of the municipality, as hereinabove provided, the amount of such portion or percentage shall first be deducted from the total estimated cost and expenses of such improvement, and the assessment upon property, proposed in said report, shall include only the remainder of said estimated costs and expenses. Said assessment shall refer to such subdivisions upon said diagram by the respective red ink numbers thereof, and shall show the names of the owners, if known, otherwise designating them as unknown. No mistake in the name of the owner of any parcel of land shall affect the validity of the assessment thereon.

This proceeding shall be designated as San Diego Lighting District No. 1.

Passed and adopted by the said Common Council of the said City of San Diego, California, this 18th day of April, 1921, by the following vote, to-wit: Ayes--Councilmen Heilbron, Held, Stewart, and Bruschi. Noes--None. Absent--Councilman Weitzel.

Fred A. Heilbron,

President Pro Tempore of the Common Council of the City of San Diego, California.

I HEREBY CERTIFY that the above and foregoing Resolution was passed by the Common Council of the said City of San Diego, at the time and by the vote, above stated.

Allen H. Wright,

City Clerk of the City of San Diego, California, and Ex-officio
Clerk of the Common Council of the City of San Diego.

(SEAL)

By:

Y. A. Jacques, Deputy.

R E S O L U T I O N N O. 26377.

A RESOLUTION AUTHORIZING A SECOND CONNECTION TO EXISTING SEWER LOCATED ON THE PROPERTY LINE BETWEEN LOT 44 AND LOT 45, BLOCK 1, BLAIR'S HIGHLAND ADDITION,

BE IT RESOLVED By the Common Council of The City of San Diego, as follows:

That permission be and the same is hereby granted to T. M. Russell to make a second sewer connection to the existing sewer located on the property line between Lots 44 and 45, Block 1, Blair's Highland Addition in the City of San Diego, California; said connection to be an outlet from a sewer to be installed connecting with that certain dwelling house to be constructed on Lots 43 and 44, Block 1, of Blair's Highland Addition to the City of San Diego, California.

Passed and adopted by the said Common Council of the said City of San Diego, California, this 18th day of April, 1921, by the following vote, to-wit: Ayes--Councilmen Heilbron, Held, Stewart and Bruschi. Noes--None. Absent--Councilman Weitzel.

Fred A. Heilbron,

President Pro Tempore of the Common Council of the
City of San Diego, California.

I HEREBY CERTIFY that the above and foregoing Resolution was passed by the Common Council of the said City of San Diego, at the time and by the vote, above stated.

Allen H. Wright,

City Clerk of the City of San Diego, California, and Ex-officio
Clerk of the Common Council of the City of San Diego.

(SEAL)

By:

Y. A. Jacques, Deputy.

R E S O L U T I O N N O. 26378.

WHEREAS, Harry Clark is the owner of that certain piece or parcel of real property situated in the City of San Diego, County of San Diego, State of California, described as follows:

South one half of Lot "J" in Block 121, Horton's Addition to the City of San Diego, California; and

WHEREAS, The City of San Diego has a claim against the said property arising out of the assessments for city taxes for the years 1918, 1919 and 1920, on said property, in the sum of four hundred thirty-two and 85/100 dollars (\$432.85), for taxes, deferred interest thereon, penalties and cost of advertising; and

WHEREAS, this Common Council is desirous of compromising said claim against said property by accepting from said Harry Clark the sum of three hundred eighty-eight and 55/100 dollars (\$388.55) in full settlement of all taxes, penalties, interest and cost of advertising; for said assessments for the years 1918, 1919 and 1920; NOW, THEREFORE,

BE IT RESOLVED By the Common Council of The City of San Diego, as follows:

That the Tax Collector of the City of San Diego be and he is hereby authorized and directed to accept from the said Harry Clark the sum of three hundred eighty-eight and 55/100 dollars (\$388.55) in full settlement of any and all claims which the City of San Diego may have against the above-described property for city taxes for the years 1918, 1919 and 1920. Provided, however, that said compromise amount, to-wit, three hundred eighty-eight and 55/100 dollars (\$388.55) is paid to the City Tax Collector within thirty (30) days from the date of the approval and adoption of this resolution.

I hereby approve the foregoing compromise, this 18th day of April, 1921.

S. J. HIGGINS, City Attorney,

By: F. McCleneghan, Deputy.

Passed and adopted by the said Common Council of the said City of San Diego, California, this 18th day of April, 1921, by the following vote, to-wit: Ayes--Councilman Heilbron, Held, Stewart and Bruschi. Noes--None. Absent--Councilman Weitzel.

Fred A. Heilbron,

President Pro Tempore of the Common Council of the
City of San Diego, California.

I HEREBY CERTIFY that the above and foregoing Resolution was passed by the Common Council of the said City of San Diego, at the time and by the vote, above stated.

Allen H. Wright,

City Clerk of the City of San Diego, California, and Ex-officio
Clerk of the Common Council of the City of San Diego.

(SEAL)

By:

Y. A. Jacques, Deputy.

R E S O L U T I O N N O. 26379.

A RESOLUTION ACCEPTING THE DEED OF T. M. RUSSELL AND LEORA H. RUSSELL, HUSBAND AND WIFE, TO CERTAIN LANDS FOR SEWER PURPOSES.

BE IT RESOLVED By the Common Council of The City of San Diego, California; as follows:

That the deed of T. M. Russell and Leora H. Russell, executed on the 28th day of March, 1921, conveying to The City of San Diego, a municipal corporation, an easement and right of way through, along and across, all of that certain real property situated in the City of San Diego, County of San Diego, State of California, described as follows:

Commencing at a point at the property line on the West side of 30th Street, at a point on the line between lots Forty-four (44) and Forty-five (45), Block One (1), Blair's Highland Addition, and continuing in a westerly direction along the line between said Lots Forty-four (44) and Forty-five (45), a distance of Twenty (20) feet to a certain cleanout located at said point,

be and the same is hereby accepted and the said land in said deed as hereinabove described, be and the same is hereby accepted and dedicated as and for sewer purposes in the City of San Diego.

That the City Clerk of said City be and he is hereby authorized and directed to file said deed of record in the office of the County Recorder of the County of San Diego, State of California.

Passed and adopted by the said Common Council of the said City of San Diego, California, this 18th day of April, 1921, by the following vote, to-wit: Ayes--Councilmen Heilbron, Held, Stewart and Bruschi. Noes--None. Absent--Councilman Weitzel.

Fred A. Heilbron,

President Pro Tempore of the Common Council of the
City of San Diego, California.

I HEREBY CERTIFY that the above and foregoing Resolution was passed by the Common Council of the said City of San Diego, at the time and by the vote, above stated.

Allen H. Wright,

(SEAL)

City Clerk of the City of San Diego, California, and Ex-officio
Clerk of the Common Council of the City of San Diego.
By: Y. A. Jacques, Deputy.

R E S O L U T I O N N O. 26380.

BE IT RESOLVED by the Common Council of the City of San Diego, as follows:
That the plat showing the boundaries of the district to be included in the assessment for the work and improvement of PENNSYLVANIA AVENUE, between the center line of Eagle Street and the center line of Goldfinch Street, and of EAGLE STREET, between a point 10 feet south of the south line of Pennsylvania Avenue and a point 150 feet north of the north line of Pennsylvania Avenue, in The City of San Diego, California, be, and the same is hereby approved; and the City Clerk of said City is hereby directed to file said plat in the office of the City Engineer of said City.

R E S O L U T I O N N O. 26381.

BE IT RESOLVED, by the Common Council of the City of San Diego, as follows:
That the work of painting the steel truss and wood trestle wagon bridge on 30th Street, between Laurel Street and Nutmeg Street, in The City of San Diego, California, heretofore performed, and now completed by Richard E. Seol, in accordance with the specifications contained in Document No. 132025, on file in the office of the City Clerk of said City, and pursuant to the terms and provisions of that certain contract on file in the office of the City Clerk of said City, known and numbered as Document No. 133418, entered into between Richard E. Seol and The City of San Diego on the 2nd day of February, 1921, be, and the same is hereby accepted on behalf of The City of San Diego.
And the City Auditor of said City is hereby authorized and directed to honor requisitions for the payment of seventy-five per cent. of the total contract price for said work, to-wit: the sum of \$1766.25.

R E S O L U T I O N N O. 26382.

BE IT RESOLVED by the Common Council of the City of San Diego, as follows:
That the Chief of Police be, and he is hereby authorized to disburse the reward of Twenty-five Dollars paid for the recovery of a stolen watch, as recommended in Document No. 135084, to-wit:
One-third, or \$8.33 to Police Pension Fund, and two-thirds, or \$16.67 to officer recovering same, Detective M. H. Berrie.

R E S O L U T I O N N O. 26383.

BE IT RESOLVED by the Common Council of the City of San Diego, as follows:
That the Hotel Polhemus be, and it is hereby granted permission to reserve a space of twenty (20) feet in front of the entrance to said hotel at 636 C Street, and the Manager of Operation be, and he is hereby directed to mark said space as granted, upon the payment by the Hotel Polhemus of the actual cost of said marking.

R E S O L U T I O N N O. 26384:

BE IT RESOLVED by the Common Council of the City of San Diego, as follows:
That the American Legion, San Diego Post #6, be, and it is hereby granted permission to hold a boxing exhibition at the Spreckels Theatre on the evening of April 18th, 1921, and the Auditor be, and he is hereby directed to issue a free license to American Legion, San Diego Post #6 for the purpose of holding said boxing exhibition.

R E S O L U T I O N N O. 26385.

BE IT RESOLVED by the Common Council of the City of San Diego, as follows:
That Mrs. E. D. White, be, and she is hereby granted permission to place a sign on edge of sidewalk at 5th & Upas Streets, for the purpose of advertising meals at Upas Hotel.

R E S O L U T I O N N O. 26386.

BE IT RESOLVED by the Common Council of the City of San Diego, as follows:
That Geo. Reynolds be, and he is hereby granted permission to do blasting on Kalmia Street between 1st and 2nd Streets, for the purpose of digging foundation to house.

R E S O L U T I O N N O. 26387.

BE IT RESOLVED by the Common Council of the City of San Diego, as follows:
That a majority of the members of the Common Council of The City of San Diego, be and they are hereby authorized and directed to enter into an agreement of lease with the United States of America, represented by the Depot Quartermaster of the United States Marine Corps, for the leasing of certain Pueblo Lands, belonging to said City, for military purposes.

I HEREBY CERTIFY that the above and foregoing is a full, true and correct copy of Resolutions Nos. 26376, 26377, 26378, 26379, 26380, 26381, 26382, 26383, 26384, 26385, 26386 and 26387 of the Resolutions of the City of San Diego, California, as adopted by the Common Council of said City on the 18th day of April, 1921.

Allen H. Wright,
City Clerk of the City of San Diego, California.

By  Deputy.

RESOLUTION OF INTENTION NO. 26388.

Streets and Alleys in Prospect Park.

BE IT RESOLVED By the Common Council of The City of San Diego, that the public interest and convenience of said City require the closing up of certain streets and alleys hereinafter mentioned; and

BE IT FURTHER RESOLVED, that it is the intention of said Common Council to order the closing up of the following streets and alleys in Prospect Park, in The City of San Diego, California, according to map thereof No. 1018, on file in the office of the County Recorder of San Diego County, California, to-wit:

HUNTINGTON AVENUE, for its entire length in said Prospect Park;
DRAPER AVENUE, formerly Orange Avenue, for its entire length in said Prospect Park;
AURORA AVENUE, for its entire length in said Prospect Park;

EADS AVENUE, formerly Los Flores Avenue, for its entire length in said Prospect Park;
 ROSEMONT AVENUE, for its entire length in said Prospect Park;
 FAY AVENUE, formerly Balboa Avenue, for its entire length in said Prospect Park;
 SEA VIEW AVENUE, for its entire length in said Prospect Park;
 BONAIR STREET, for its entire length in said Prospect Park;
 GRAVILLA STREET, for its entire length in said Prospect Park;
 ALLEY in Blocks 12 and 13, in said Prospect Park;
 ALLEY in Blocks 2, 11 and 14, in said Prospect Park;
 ALLEY in Blocks 3, 10 and 15, in said Prospect Park;
 ALLEY in Blocks 4, 9 and 16, in said Prospect Park;
 ALLEY in Blocks 5, 8 and 17, in said Prospect Park;

That it is not deemed necessary that any land be taken therefor.

That the exterior boundaries of the district of lands in said City to be affected by said work and improvement, and to be assessed to pay the damages, costs and expenses thereof, are described as follows:

Beginning at the northeasterly corner of Prospect Park; thence southerly along the easterly line of said Prospect Park to the southeasterly corner of said Prospect Park; thence westerly along the southerly line of said Prospect Park to the southwesterly corner of said Prospect Park; thence northerly along the westerly line of said Prospect Park to the northwesterly corner of said Prospect Park; thence easterly along the northerly line of said Prospect Park to the point or place of beginning; excepting therefrom all public streets, roads, alleys, avenues and highways.

That THE EVENING TRIBUNE, a daily newspaper published and circulated, and of general circulation, in the said City of San Diego, be and it is hereby designated as the newspaper in which the Street Superintendent of said City shall cause to be published, in the manner and form required by law, notice of the passage of this Resolution of Intention, and the said Street Superintendent is hereby directed to cause notices of the passage of this resolution to be posted in the manner and form required by law, and to cause a notice similar in substance to be published in said newspaper for a period of ten days in the manner required by law.

Passed and adopted by the said Common Council of the said City of San Diego, California, this 20th day of April, 1921, by the following vote, to-wit: Ayes--Councilmen Heilbron, Held, Stewart, Weitzel and Bruschi. Noes--None. Absent--None.

Harry K. Weitzel,

President Pro Tempore of the Common Council of the City of San Diego, California.

I HEREBY CERTIFY that the above and foregoing Resolution of Intention was passed by the Common Council of the said City of San Diego, at the time and by the vote above stated.

Allen H. Wright,

City Clerk of the City of San Diego, California, and Ex-officio Clerk of the Common Council of the said City of San Diego.

(SEAL)

By: Y. A. Jacques, Deputy.

R E S O L U T I O N N O. 26389.

A RESOLUTION ACCEPTING RIGHT OF WAY CONTRACT TO CERTAIN LANDS FOR SEWER PURPOSES.

BE IT RESOLVED By the Common Council of The City of San Diego, as follows:

That the grant of an easement and right of way contract of Rufus Choate, Trustee, executed on the 16th day of March, 1921, conveying to the City of San Diego, a municipal corporation in the County of San Diego, State of California, as easement and right of way for the construction and maintenance of a line of sewers through, along and across all that certain real property situated in the City, County and State aforesaid, particularly described as follows, to-wit:

Lots 1, 2, 3, 23 and 24, Block 137, and Lots 7, 8, 9, 10, 18, 19, 20 and 21, Block 145, all in Choate's Addition, according to map thereof No. 351, filed in the Office of the County Recorder of the County of San Diego, State of California;

The center line of said sewer to be located as shown upon the sketch marked 550-B attached to and made a part of said right of way contract. be and the same is hereby accepted and the said land in said right of way contract and hereinabove described be and the same is hereby accepted and dedicated as and for sewer purposes in the said City.

That the City Clerk of said The City of San Diego, be and he is hereby authorized and directed to file said right of way contract of record in the office of the County Recorder of San Diego County, California.

Passed and adopted by the said Common Council of the said City of San Diego, California, this 20th day of April, 1921, by the following vote, to-wit: Ayes--Councilmen Heilbron, Held, Stewart, Weitzel and Bruschi. Noes--None. Absent--None.

Harry K. Weitzel,

President Pro Tempore of the Common Council of the City of San Diego, California.

I HEREBY CERTIFY that the above and foregoing Resolution was passed by the Common Council of the said City of San Diego, at the time and by the vote, above stated.

Allen H. Wright,

City Clerk of the City of San Diego, California, and Ex-officio Clerk of the Common Council of the City of San Diego.

(SEAL)

By: Y. A. Jacques, Deputy.

R E S O L U T I O N N O. 26390.

A RESOLUTION ACCEPTING RIGHT-OF-WAY CONTRACT TO CERTAIN LANDS FOR SEWER PURPOSES.

BE IT RESOLVED By the Common Council of The City of San Diego, as follows:

That the grant of an easement and right-of-way contract of A. B. Foster, executed on the 17th day of March, 1921, conveying to the City of San Diego, a municipal corporation in the County of San Diego, State of California, as easement and right-of-way for the construction and maintenance of a line of sewers through, along and across all that certain real property, situate in the said City, County and State aforesaid, particularly described as follows, to-wit:

Lots 14 to 18, both inclusive, Block 9, Haffenden and High's Addition to Sunnydale, according to the Map thereof No. 424, filed in the office of the County Recorder of San Diego County, California; the center line of said sewer to be located as shown upon the sketch marked 550-B attached to and made a part of said right-of-way contract, be and the same is hereby accepted and the said land in said right-of-way contract and hereinabove described, be and the same is hereby accepted and dedicated as and for sewer purposes in the said City.

That the City Clerk of said City of San Diego be and he is hereby authorized and directed to file said right of way contract of record in the office of the County Recorder of said San Diego County, California.

Passed and adopted by the said Common Council of the said City of San Diego, California, this 20th day of April, 1921, by the following vote, to-wit: Ayes--Councilmen Heilbron, Held, Stewart, Weitzel and Bruschi. Noes--None. Absent--None.

Harry K. Weitzel,
President Pro Tempore of the Common Council of the
City of San Diego, California.

I HEREBY CERTIFY that the above and foregoing Resolution was passed by the Common Council of the said City of San Diego, at the time and by the vote, above stated.

Allen H. Wright,
City Clerk of the City of San Diego, California, and Ex-officio
Clerk of the Common Council of the City of San Diego.

(SEAL) By: Y. A. Jacques, Deputy.

R E S O L U T I O N N O. 26391.

GRANTING PERMISSION TO PROPERTY OWNERS TO GRADE TERALTA PLACE BY PRIVATE CONTRACT.

BE IT RESOLVED By the Common Council of The City of San Diego, as follows:

That in accordance with a petition therefor, as contained in Document No. 134840, on file in the office of the City Clerk of said City, H. D. Allen and G. E. Allen, be, and they are hereby granted permission to grade TERALTA PLACE, for its entire width and length, by private contract. That said grading shall be done to the official grade, and according to the specifications contained in Ordinance No. 3510 of the ordinances of The City of San Diego.

Provided, that as a part of said work, said property owner--shall construct and install sufficient and proper fences, guards and barriers to safeguard said street, and shall also construct all necessary conduits, drains, pipes, catch-basins and gutters for the proper drainage of said street, between said points.

In case any electric poles or apparatus, or any public service pipes or conduits are encountered in the course of such private improvement, the person making such improvement shall serve notice upon the person, company or corporation owning or controlling such public utilities, to lower, remove or protect the same before such private improvement shall be made.

That all of said work shall be done under the direction and to the satisfaction of the Superintendent of Streets of said City, and all surplus dirt shall be deposited at the places designated by said Superintendent of Streets.

That said work shall be commenced on or before the 1st day of May, 1921, and shall be fully completed on or before the 1st day of August, 1921.

Passed and adopted by the said Common Council of the said City of San Diego, California, this 20th day of April, 1921, by the following vote, to-wit: Ayes--Councilmen Heilbron, Held, Stewart, Weitzel and Bruschi. Noes--None. Absent--None.

Harry K. Weitzel,
President Pro Tempore of the Common Council of the
City of San Diego, California.

I HEREBY CERTIFY that the above and foregoing Resolution was passed by the Common Council of the said City of San Diego, at the time and by the vote above stated.

Allen H. Wright,
City Clerk of the City of San Diego, California, and Ex-officio
Clerk of the Common Council of said City.

(SEAL) By: Y. A. Jacques, Deputy.

R E S O L U T I O N N O. 26392.

GRANTING PERMISSION TO PROPERTY OWNER TO GRADE PORTION OF WITHERBY STREET BY PRIVATE CONTRACT.

BE IT RESOLVED By the Common Council of The City of San Diego, as follows:

That in accordance with a petition therefor, as contained in Document No. 134690, on file in the office of the City Clerk of the City of San Diego, Mrs. Jennette T. Gay, be, and she is hereby granted permission, to grade, by private contract, at her own expense, WITHERBY STREET, between La Jolla Avenue and Moore Street; the said Witherby Street to be graded for its entire width, and to its official grade, all in accordance with specifications contained in Ordinance No. 3510 of the ordinances of The City of San Diego.

Provided, that as a part of said work, said property owner--shall construct and install sufficient and proper fences, guards and barriers to safeguard said street, and shall also construct all necessary conduits, drains, pipes, catch-basins and gutters for the proper drainage of said street between said points.

In case any electric poles or apparatus, or any public service pipes or conduits are encountered in the course of such private improvement, the person making such improvement shall serve notice upon the person, company or corporation owning or controlling such public utilities, to lower, remove or protect the same before such private improvement shall be made.

That all of said work shall be done under the direction and to the satisfaction of the Superintendent of Streets of said City, and all surplus dirt shall be deposited at the places designated by said Superintendent of Streets.

That said work shall be commenced on or before the 1st day of May, 1921, and shall be fully completed on or before the 1st day of August, 1921.

Passed and adopted by the said Common Council of the said City of San Diego, California, this 20th day of April, 1921, by the following vote, to-wit: Ayes--Councilmen Heilbron, Held, Stewart, Weitzel and Bruschi. Noes--None. Absent--None.

Harry K. Weitzel,
President Pro Tempore of the Common Council of the
City of San Diego, California.

I HEREBY CERTIFY that the above and foregoing Resolution was passed by the Common Council of the said City of San Diego, at the time and by the vote above stated.

Allen H. Wright,
City Clerk of the City of San Diego, California, and Ex-officio
Clerk of the Common Council of said City.

(SEAL) By: Y. A. Jacques, Deputy.

R E S O L U T I O N N O. 26393.

WHEREAS, Alvilda K. Bachman is the owner of that certain piece or parcel of real property situated in the City of San Diego, County of San Diego, State of California, described as follows:

The south 50.17 feet of lots 10 and 11, Block 2, University Place, in said City of San Diego, California; and

WHEREAS, The City of San Diego has a claim against the said property arising out of the assessments for city taxes for the years 1917, 1918, 1919 and 1920, on said property,

in the sum of One Hundred Twenty-nine and 32/100 dollars (\$129.32), for taxes, deferred interest thereon, penalties and cost of advertising; and

WHEREAS, this Common Council is desirous of compromising said claim against said property by accepting from said Alvilda K. Bachman the sum of One Hundred Eleven and 97/100 dollars (\$111.97) in full settlement of all taxes, penalties, interest and cost of advertising, for said assessments for the years 1917, 1918, 1919 and 1920; NOW, THEREFORE,

BE IT RESOLVED By the Common Council of The City of San Diego, as follows:

That the Tax Collector of the City of San Diego be and he is hereby authorized and directed to accept from the said Alvilda K. Bachman, the sum of One Hundred Eleven and 97/100 dollars (\$111.97) in full settlement of any and all claims which the City of San Diego may have against the above-described property for city taxes for the years 1917, 1918, 1919 and 1920. Provided, however, that said compromise amount, to-wit, One Hundred Eleven and 97/100 Dollars (\$111.97) is paid to the City Tax Collector within thirty (30) days from the date of the approval and adoption of this resolution.

Passed and adopted by the said Common Council of the said City of San Diego, California, this 20th day of April, 1921, by the following vote, to-wit: Ayes--Councilmen Heilbron, Held, Stewart, Weitzel and Bruschi. Noes--None. Absent--None.

Harry K. Weitzel,

President Pro Tempore of the Common Council of the City of San Diego, California.

I HEREBY CERTIFY that the above and foregoing Resolution was passed by the Common Council of the said City of San Diego, at the time and by the vote, above stated.

Allen H. Wright,

City Clerk of the City of San Diego, California, and Ex-officio Clerk of the Common Council of the City of San Diego.

(SEAL)

By: Y. A. Jacques, Deputy.

RESOLUTION NO. 26394.

WHEREAS, there is a balance in the Barrett Dam Bond Fund in the City Treasury of the sum of \$62,891.00; and

WHEREAS, in the opinion of this Common Council money to be derived from the sale of bonds recently authorized by the electors of The City of San Diego for the completion of Barrett Dam will not be available prior to July 1st, 1921; and

WHEREAS, this Common Council is of the opinion that the balance remaining in the Barrett Dam Bond Fund is not sufficient to carry on the work of constructing said Barrett Dam at the rate at which said work is now progressing, and that it is not advisable to stop said work altogether pending the sale of the new issue of bonds; NOW, THEREFORE,

BE IT RESOLVED By the Common Council of The City of San Diego, as follows:

That the Hydraulic Engineer of The City of San Diego, be, and he is hereby authorized and directed to limit the expenditures for the construction of Barrett Dam to a sum not to exceed thirty thousand dollars (\$30,000.00) for the month of May, 1921, and a like sum for the month of June, 1921, and to carry on the construction of said dam with the money now on hand in the City Treasury until such time as funds may be derived from the sale of bonds recently authorized by electors for the completion of Barrett Dam.

Passed and adopted by the said Common Council of the said City of San Diego, California, this 20th day of April, 1921, by the following vote, to-wit: Ayes--Councilmen Heilbron, Held, Stewart, Weitzel and Bruschi. Noes--None. Absent--None.

Harry K. Weitzel,

President Pro Tempore of the Common Council of the City of San Diego, California.

I HEREBY CERTIFY that the above and foregoing Resolution was passed by the Common Council of the said City of San Diego, at the time and by the vote, above stated.

Allen H. Wright,

City Clerk of the City of San Diego, California, and Ex-officio Clerk of the Common Council of the City of San Diego.

(SEAL)

By: Y. A. Jacques, Deputy.

RESOLUTION NO. 26395:

WHEREAS, this Common Council is informed that there is now pending before the Legislature of the State of California two proposed bills, which, if adopted, will limit and confine the powers of municipalities of this state to regulate and grant franchises to street railway companies operating on the streets of the municipalities, and further which seek to relieve the railway companies of the statutory obligation of paving between the tracks and for two feet on either side thereof on the streets occupied by railway tracks; and

WHEREAS, this Common Council believes that the interests of the people of The City of San Diego will be better served if the present laws of the State concerning the power of municipalities to grant franchises to street railway companies remain unchanged in the particulars above named, and for that reason is opposed to the passage of the proposed bills; NOW, THEREFORE,

BE IT RESOLVED By the Common Council of The City of San Diego, as follows:

That this Common Council is opposed to the passage of Assembly Bills numbered 230 and 231, and respectfully urge the Legislature of the State of California not to pass said bills, or either of them.

AND BE IT FURTHER RESOLVED, that the City Clerk be, and he is hereby directed to mail a certified copy of this resolution to the Senator and Assemblyman representing this district.

Passed and adopted by the said Common Council of the said City of San Diego, California, this 20th day of April, 1921, by the following vote, to-wit: Ayes--Councilmen Heilbron, Held, Stewart, Weitzel and Bruschi. Noes--None. Absent--None.

Harry K. Weitzel,

President Pro Tempore of the Common Council of the City of San Diego, California.

I HEREBY CERTIFY that the above and foregoing Resolution was passed by the Common Council of the said City of San Diego, at the time and by the vote, above stated.

Allen H. Wright,

City Clerk of the City of San Diego, California, and Ex-Officio Clerk of the Common Council of the City of San Diego.

(SEAL)

By: Y. A. Jacques, Deputy.

RESOLUTION NO. 26396.

WHEREAS, the San Diego High School baseball team has won the championship of the State of California for the baseball season of 1920, and that by reason of said athletic activities the high school has reflected credit upon The City of San Diego throughout the

State of California; and

WHEREAS, this Common Council is of the opinion that such athletic activities of the high school have proven of distinct benefit to the citizens of The City of San Diego, and that the efforts of the students of such institution should be commended by every loyal citizen of San Diego, and that the people of this City should be urged to encourage the students in these particulars by loyally attending such athletic exhibitions, NOW, THEREFORE,

BE IT RESOLVED By the Common Council of The City of San Diego, as follows:

That it be, and it is hereby the sense of this Common Council that the faculty and students of the San Diego High School should be, and they are hereby commended for their efforts in promoting and carrying out interscholastic athletic activities, and the people of The City of San Diego are hereby urged to loyally support such faculty and student body by attending the public exhibitions scheduled for the various athletic teams of said San Diego High School.

AND BE IT FURTHER RESOLVED, that the City Clerk be, and he is hereby instructed to send a copy of this resolution to the principal of the San Diego High School.

Passed and adopted by the said Common Council of the said City of San Diego, California this 20th day of April, 1921, by the following vote, to-wit: Ayes--Councilmen Heilbron, Held, Stewart, Weitzel and Bruschi. Noes--None. Absent--None.

Harry K. Weitzel,

President Pro Tempore of the Common Council of the City of San Diego, California.

I HEREBY CERTIFY that the above and foregoing Resolution was passed by the Common Council of the said City of San Diego, at the time and by the vote, above stated.

Allen H. Wright,

City Clerk of the City of San Diego, California, and Ex-officio Clerk of the Common Council of the City of San Diego.

(SEAL)

By: Y. A. Jacques, Deputy.

RESOLUTION NO. 26397.

BE IT RESOLVED, by the Common Council of the City of San Diego, as follows:

That the City Engineer of the City of San Diego, California, be and he is hereby authorized and directed to furnish to this Common Council a careful estimate of the number of cubic yards of excavation and the number of cubic yards of embankment necessary to bring THIRTY-SECOND Street in the City of San Diego, California, for the entire width of said street, from property line to property line, from the north line of Grape Street to a point 100 feet north from the north line of Date Street including the entire width and length of all intersections of said Thirty-second Street with cross streets, between said points, to its official grade and cross-section, excepting such portion of the said Thirty-second Street and the said intersections of streets between said points required by law to be kept in order or repair by any person or company having railroad tracks thereon;

That said estimate shall be made in duplicate, one copy of which shall be kept on file in the office of the said City Engineer and shall, during office hours, be accessible for inspection by any person who may desire to inspect the same; that the said estimate shall include plans and specifications of the grading and of any and all culverts and bridges which it may be necessary to construct in doing said work.

And said City Engineer is further directed to furnish this Common Council with a plat and a description of the exterior boundaries of the district to be affected and benefited by, and to be assessed to pay the costs and expenses of the aforesaid work or improvement.

RESOLUTION NO. 26398.

BE IT RESOLVED, by the Common Council of the City of San Diego, as follows:

That the City Engineer of the City of San Diego, California, be and he is hereby authorized and directed to furnish to this Common Council a careful estimate of the number of cubic yards of excavation and the number of cubic yards of embankment necessary to bring LINCOLN AVENUE in the City of San Diego, California, for the entire width of said street, from property line to property line, from the east line of Texas Street to the west line of Arizona Street, including the entire width and length of all intersections of said Lincoln Avenue with cross streets, between said points, to its official grade and cross-section, excepting such portion of the said Lincoln Avenue and the said intersections of streets between said points required by law to be kept in order or repair by any person or company having railroad tracks thereon;

That said estimate shall be made in duplicate, one copy of which shall be kept on file in the office of the said City Engineer and shall, during office hours, be accessible for inspection by any person who may desire to inspect the same; that the said estimate shall include plans and specifications of the grading and of any and all culverts and bridges which it may be necessary to construct in doing said work.

And said City Engineer is further directed to furnish this Common Council with a description of the exterior boundaries of the district of lands to be affected and benefited by, and to be assessed to pay the costs and expenses of the aforesaid work or improvement.

RESOLUTION NO. 26399.

BE IT RESOLVED by the Common Council of the City of San Diego, as follows:

The City Engineer is hereby directed to furnish this Common Council with a description of that portion of Main Street petitioned to be closed by Document No. 134020, on file in the office of the City Clerk of said City.

Said City Engineer is further directed to furnish this Common Council with a description of the exterior boundaries of the district of lands in said City to be affected and benefited by, and to be assessed to pay the costs, damages and expenses of said closing.

RESOLUTION NO. 26400.

BE IT RESOLVED by the Common Council of the City of San Diego, as follows:

The City Engineer is hereby directed to furnish this Common Council with a description of the exterior boundaries of the district of lands in said City to be affected and benefited by, and to be assessed to pay the damages, costs and expenses of the closing of the alley lying between lots, 5, 6, 7, 8 and 9, of Mission Hills Addition No. 2, in the City of San Diego, California.

RESOLUTION NO. 26401.

BE IT RESOLVED by the Common Council of the City of San Diego, as follows:

That the City Engineer of The City of San Diego, be, and he is hereby directed to

establish the location of the curb lines on Thirty-second Street, between the north line of Grape Street and a point 100 feet north from the north line of Date Street, so that the width of the roadway of said Thirty-second Street shall be 30 feet.

R E S O L U T I O N N O. 26402.

BE IT RESOLVED by the Common Council of the City of San Diego, as follows:

The City Engineer is hereby directed to furnish this Common Council with plans, drawings, typical cross-sections and specifications for the paving of THIRTY-FIRST STREET, in the City of San Diego, California, from the north line of Dwight Street to the north line of Myrtle Avenue.

Said City Engineer is further directed to furnish this Common Council with a description of the exterior boundaries of the district of lands in said City to be affected and benefited by, and to be assessed to pay the costs and expenses of said improvement.

R E S O L U T I O N N O. 26403.

BE IT RESOLVED by the Common Council of the City of San Diego, as follows:

That the City Attorney of The City of San Diego be, and he is hereby authorized and directed to take all legal steps necessary to protect and safeguard the rights and interests of said City in and to the lands in the Capitan Grande Indian Reservation and Cleveland National Forest recently granted The City of San Diego by the Congress of the United States for the purpose of developing the San Diego River.

R E S O L U T I O N N O. 26404.

BE IT RESOLVED by the Common Council of the City of San Diego, as follows:

That the City Attorney of The City of San Diego be, and he is hereby authorized and directed to secure the information from the Hydraulic Engineer of said City as to the existence of a site for a proposed dam on the San Diego River in the vicinity of El Cajon Mountain and at that point on said river where exploration work and investigations have been conducted by said Hydraulic Engineer, sufficient to advise this Common Council as to the physical possibility of constructing a dam on the San Diego River in said vicinity.

R E S O L U T I O N N O. 26405.

BE IT RESOLVED by the Common Council of the City of San Diego, as follows:

That permission be and it is hereby granted to H. W. Freiden & Co. to have a parade of Essex automobiles on Saturday, April 30th, and to carry banners on cars in said parade, all subject to police regulation.

R E S O L U T I O N N O. 26406.

BE IT RESOLVED by the Common Council of the City of San Diego, as follows:

That an extension of 45 days be and it is hereby granted to Olof Nelson on his contract to grade, sidewalk and curb LAUREL STREET, between 29th and 30th Streets, and the Street Superintendent is hereby authorized to note said extension on the contract for said work.

I HEREBY CERTIFY that the above and foregoing is a full, true and correct copy of Resolutions Nos. 26388, 26389, 26390, 26391, 26392, 26393, 26394, 26395, 26396, 26397, 26398, 26399, 26400, 26401, 26402, 26403, 26404, 26405 and 26406 of the Resolutions of the City of San Diego, California, as adopted by the Common Council of said City of San Diego on the 20th day of April, 1921.

Allen H. Wright,
City Clerk of the City of San Diego, California.

By W. E. Carlson Deputy.

R E S O L U T I O N N O. 26407.

RESOLVED, that it is the intention of the Common Council of the City of San Diego, California, to change the grade of THORN STREET, in said city, between the east line of Thirty-second Street and the west line of Felton Street; of BANCROFT STREET, between the south line of Redwood Street and the south line of Thorn Street; of THIRTY-THIRD STREET, between the north line of Redwood Street and a point 120 feet north from the north line of Thorn Street, and of the east line of THIRTY-SECOND STREET, between the north line of Thorn Street and a point 100 feet north from the north line of Thorn Street, as follows, to-wit:

THORN STREET.

At the intersection of Thorn Street with Thirty-second Street; at the northeast corner, change the grade elevation from 305.00 feet to 304.50 feet; at the southeast corner, the grade elevation to remain at 305.00 feet.

At a point on the north line of Thorn Street, distant 62 feet east from the east line of Thirty-second Street, change the grade elevation from 303.45 feet to 303.03 feet; at a point on the north line of Thorn Street, distant 19 feet east from the last named point, change the grade elevation from 302.80 feet to 302.77 feet; at a point on the north line of Thorn Street, distant 19 feet east from the last named point, change the grade elevation from 302.50 feet to 302.84 feet; at a point on the north line of Thorn Street, distant 92 feet east from the last named point, change the grade elevation from 304.65 feet to 304.00 feet.

At a point on the south line of Thorn Street, distant 62 feet east from the east line of Thirty-second Street, change the grade elevation from 303.45 feet to 303.53 feet; at a point on the south line of Thorn Street, distant 19 feet east from the last named point, change the grade elevation from 302.80 feet to 303.27 feet; at a point on the south line of Thorn Street, distant 19 feet east from the last named point, change the grade elevation from 302.50 feet to 303.34 feet; at a point on the south line of Thorn Street, distant 92 feet east from the last named point, change the grade elevation from 304.65 feet to 304.50 feet.

At the intersection of Thorn Street with Bancroft Street; at the northwest corner, the grade elevation to remain at 306.00 feet; at the southwest corner, change the grade elevation from 306.00 feet to 306.50 feet; at the southeast corner change the grade elevation from 306.50 feet to 307.00 feet; at the northeast corner, the grade elevation to remain at 306.50 feet.

At a point on the north line of Thorn Street, distant 125 feet east from the east line of Bancroft Street, change the grade elevation from 311.00 feet to 312.00 feet.

At a point on the south line of Thorn Street, distant 125 feet east from the east line of Bancroft Street, change the grade elevation from 310.75 feet to 312.00 feet.

At the intersection of Thorn Street with 33rd Street; at the northwest corner, change the grade elevation from 315.50 feet to 315.00 feet; at the southwest corner, change the grade elevation from 315.00 feet to 314.75 feet; at the southeast corner, change the grade elevation from 315.50 feet to 315.00 feet; at the northeast corner, the grade elevation to remain at 315.50 feet.

At a point on the north line of Thorn Street, distant 150 feet east from the east line of 33rd Street, change the grade elevation from 318.20 feet to 319.25 feet; at a point on the north line of Thorn Street, distant 25 feet east from the last named point, change the grade elevation from 318.65 feet to 319.77 feet; at a point on the north line of Thorn Street, distant 25 feet east from the last named point, change the grade elevation from 319.10 feet to 320.06 feet; at a point on the north line of Thorn Street, distant 25 feet east from the last named point, change the grade elevation from 319.55 feet to 320.14 feet.

At a point on the south line of Thorn Street, distant 150 feet east from the east line of 33rd Street, change the grade elevation from 317.70 feet to 318.75 feet; at a point on the south line of Thorn Street, distant 25 feet east from the last named point, change the grade elevation from 318.15 feet to 319.27 feet; at a point on the south line of Thorn Street, distant 25 feet east from the last named point, change the grade elevation from 318.60 feet to 319.56 feet; at a point on the south line of Thorn Street, distant 25 feet east from the last named point, change the grade elevation from 319.05 feet to 319.64 feet.

At the intersection of Thorn Street with Felton Street; at the northwest corner, the grade elevation to remain at 320.00 feet; at the southwest corner, the grade elevation to remain at 319.50 feet.

BANCROFT STREET.

At the intersection of Bancroft Street with Redwood Street; at the northwest corner, change the grade elevation from 313.00 feet to 314.50 feet; at the northeast corner, change the grade elevation from 313.50 feet to 315.00 feet.

At the intersection of the west line of Bancroft Street produced south with the south line of Redwood Street, change the grade elevation from 312.50 feet to 314.00 feet.

At the intersection of the east line of Bancroft Street produced south with the south line of Redwood Street, change the grade elevation from 313.00 feet to 314.50 feet.

At a point on the west line of Bancroft Street, distant 100 feet north from the north line of Redwood Street, the grade elevation to remain at 314.00 feet; at a point on the west line of Bancroft Street distant 50 feet north from the last named point, change the grade elevation from 313.22 feet to 313.75 feet; at a point on the west line of Bancroft Street, distant 150 feet north from the last named point, change the grade elevation from 310.81 feet to 311.50 feet; at a point on the west line of Bancroft Street, distant 150 feet north from the last named point, change the grade elevation from 308.41 feet to 307.85 feet.

At a point on the east line of Bancroft Street, distant 100 feet north from the north line of Redwood Street, change the grade elevation from 315.00 feet to 314.50 feet; at a point on the east line of Bancroft Street, distant 50 feet north from the last named point, change the grade elevation from 314.17 feet to 314.25 feet; at a point on the east line of Bancroft Street, distant 150 feet north from the last named point, change the grade elevation from 311.61 feet to 312.00 feet; at a point on the east line of Bancroft Street, distant 150 feet north from the last named point, change the grade elevation from 309.06 feet to 308.35 feet.

At the intersection of Bancroft Street with Thorn Street; at the southwest corner, change the grade elevation from 306.00 feet to 306.50 feet; at the southeast corner, change the grade elevation from 306.50 feet to 307.00 feet.

THIRTY-THIRD STREET.

At the intersection of 33rd Street with Redwood Street; at the northwest corner, change the grade elevation from 312.00 feet to 311.50 feet; at the northeast corner, the grade elevation to remain at 312.00 feet.

At a point on the west line of 33rd Street, distant 300 feet north from the north line of Redwood Street, change the grade elevation from 313.50 feet to 314.25 feet; at a point on the west line of 33rd Street, distant 200 feet north from the last named point, change the grade elevation from 314.50 feet to 315.00 feet.

At a point on the east line of 33rd Street, distant 300 feet north from the north line of Redwood Street, change the grade elevation from 313.80 feet to 314.75 feet; at a point on the east line of 33rd Street, distant 200 feet north from the last named point, change the grade elevation from 315.00 feet to 315.25 feet.

At the intersection of 33rd Street with Thorn Street; at the southwest corner, change the grade elevation from 315.00 feet to 314.75 feet; at the southeast corner, change the grade elevation from 315.50 feet to 315.00 feet; at the northeast corner, the grade elevation to remain at 315.50 feet; at the northwest corner, change the grade elevation from 315.50 feet to 315.00 feet.

At a point on the west line of 33rd Street, distant 120 feet north from the north line of Thorn Street, the grade elevation to remain at 316.55 feet.

At a point on the east line of 33rd Street, distant 104.81 feet north from the north line of Thorn Street, the grade elevation to remain at 316.46 feet.

THIRTY-SECOND STREET.

At the intersection of the east line of 32nd Street with the north line of Thorn Street, change the grade elevation from 305.00 feet to 304.50 feet.

At a point on the east line of 32nd Street, distant 100 feet north from the north line of Thorn Street, the grade elevation to remain at 306.00 feet.

And the grades of said Thorn Street, Bancroft Street, Thirty-third Street and Thirty-second Street, between the points hereinbefore mentioned, shall have a uniform ascent and descent.

All of said grade elevations to be above the datum line of levels as fixed by Ordinance No. 3950 of the ordinances of said city.

And said Common Council hereby elects to proceed, in making said changes of grades, under the provisions of the "Change of Grade Act of 1909."

(CHANGE OF GRADE)

That THE EVENING TRIBUNE, a daily newspaper published and circulated, and of general circulation, in the said City of San Diego, be, and it is hereby designated as the newspaper in which this Resolution of Intention shall be published for two days, and the notice of the passage thereof shall be published for six days in the manner and by the persons required by law.

That the Clerk of the said City of San Diego be, and he is hereby directed to post this Resolution of Intention conspicuously for two days on or near the chamber door of the said Common Council, and to cause the same to be published by two insertions in said daily newspaper in the manner required by law.

That the Street Superintendent of the City of San Diego shall thereupon cause to be conspicuously posted along the street designated in this Resolution of Intention where said change or modification of grade is proposed to be made, at not more than one hundred feet in distance apart, but not less than three in all, notices of the passage of this Resolution of Intention, in the manner and in the form required by law, and shall also cause a notice similar in substance to be published for six days in said daily newspaper in the manner required by law.

Passed and adopted by the said Common Council of the said City of San Diego, California, this 25th day of April, 1921, by the following vote, to-wit: Ayes-Councilmen Heilbron, Held, Stewart, Weitzel and Bruschi. Noes--None. Absent--None.

Harry K. Weitzel,
President Pro Tempore of the Common Council of the City of
San Diego, California.

I hereby certify that the above and foregoing Resolution of Intention was passed by the Common Council of the said City of San Diego, at the time and by the vote above stated.

Allen H. Wright,
City Clerk of the City of San Diego, California, and Ex-Officio Clerk of the Common Council of the said City of San Diego.
By: Y. A. Jacques, Deputy.

(SEAL)

RESOLUTION OF INTENTION NO. 26408.

Texas Street.

BE IT RESOLVED, that it is the intention of the Common Council of The City of San Diego, California, to order the following street work to be done, to-wit:

The paving, with an asphaltic oil and rock screenings wearing surface laid upon an asphalt concrete base, of the roadway of TEXAS STREET, in said City, from curb line to curb line, from the north line of Balboa Park to the south line of University Avenue, including the roadway of the intersections of said Texas Street with all cross streets, between said points (excepting such portions of the said Texas Street, between Landis Street and Wightman Street, and such portions of the intersections of Texas Street with Wightman Street and Landis Street, occupied by the existing concrete gutters);

Also, as a part of said work, the surfacing with an asphaltic oil and rock screenings wearing surface, of the existing concrete gutters on both sides of the said Texas Street, between the north line of Landis Street and the south line of Wightman Street, and of the existing concrete gutters in the intersections of said Texas Street with Landis Street and Wightman Street;

Also, as a part of said work, the construction of a six-inch water main of Class B cast iron water pipe, together with fittings and appurtenances, in the said Texas Street, commencing at the end of the existing water main at the south line of University Avenue, and extending southerly in the said Texas Street, on a line parallel to and distant 20 feet west from the east line of Texas Street, and across the intervening streets, a distance of 2345 feet; also, the construction of a four-inch water main of Class B cast iron water pipe, together with fittings and appurtenances, in the said Texas Street, commencing at the southerly end of the water main last above described, and extending southerly in the said Texas Street on a line parallel to and distant 20 feet west from the east line of Texas Street, a distance of 284 feet;

Also, as a part of said work, the construction at the point of connection of the six-inch water main above-described with the existing water main at the south line of University Avenue, of one eight-inch by six-inch cast iron reducer; also, the construction at the southerly end of the four-inch water main above-described, at the north line of Balboa Park, of one four-inch by two-inch cast iron plug;

Also, as a part of said work, the construction in connection with the above-described water mains, of one six-inch cast iron gate valve, cast iron valve box and cover, at each of the following locations, to-wit: at the north line of Myrtle Avenue; at the north line of Dwight Street; and at the north line of Landis Street;

Also, as a part of said work, the construction inside of, and adjacent to the east curb line of Texas Street, at each of the following locations, to-wit: at the south line of Myrtle Avenue, at the south line of Dwight Street, at the south line of Landis Street, and at the south line of Wightman Street, of one six-inch, two-way, standard cast iron fire hydrant, together with its valves, nozzles, fittings and appurtenances; also, the construction of 10 feet of six-inch cast iron water pipe, with six-inch cast iron gate valve, cast iron valve box and cover, one six-inch cast iron tee, together with their fittings and appurtenances, connecting each of said fire hydrants with the said water main above-described;

Also, as a part of said work, the construction, in connection with the six-inch water main above-described, in the intersection of said Texas Street with Dwight Street, of sixty feet of six-inch Class B cast iron water pipe, together with two six-inch cast iron gate valves, valve boxes and covers, and one six-inch cast iron cross;

Also, as a part of said work, the construction, in connection with the existing main sewer line in said Texas Street, between the north line of Balboa Park and the south line of University Avenue, of seventeen (17) six-inch, and twenty-three (23) four-inch sewer laterals, of Portland cement concrete sewer pipe, together with connections, fittings and appurtenances, said laterals commencing at the said existing main sewer line in said Texas Street, and extending to the property line; the said sewer laterals to be constructed at the points shown upon and as particularly designated in the plans, drawings and typical cross-sections hereinafter referred to;

All of said work and improvement shall be done and made strictly in accordance with the plans, drawings, typical cross-sections and specifications therefor contained in Document No. 134624, on file in the office of the City Clerk of said City, and copies of which are on file in the office of the City Engineer of said City; and all sewer laterals shall be constructed at the points shown upon and as particularly described in said plans, drawings, typical cross-sections and specifications contained in said Document No. 134624;

All of said plans, drawings, typical cross-sections and specifications contained in said Document No. 134624 are hereby approved and adopted as the plans, drawings, typical cross-sections and specifications to be followed, in making said improvement; and by reference thereto all said plans, drawings, typical cross-sections and specifications contained in said Document No. 134624 are incorporated herein and made a part thereof.

The said Common Council hereby determines that serial bonds bearing interest at the rate of seven percent. per annum shall be issued to represent assessments of twenty-five dollars or over for the cost of said work or improvement. Said serial bonds shall extend over a period of nine years from the second day of January next succeeding their issuance, and an even annual proportion of the principal sum thereof shall be payable by coupon, on the second day of January, every year after their date, until the whole is paid, and the interest shall be payable semi-annually, by coupon, on the second days of January and July, respectively, of each year, at the rate of seven per cent. per annum on all sums unpaid, until the whole of said principal and interest are paid. Said bonds shall be issued in accordance with the provisions of an Act of the Legislature of the State of California, entitled, "An Act to Provide a System of Street Improvement Bonds to Represent Certain Assessments for the Cost of Street Work and Improvement Within Municipalities, and also for the Payment of such Bonds," approved February 27th, 1893, and of all acts supplementary thereto, or amendatory thereof. And said Common Council hereby determines that said serial bonds shall be issued to represent the expenses of said work or improvement.

That the contemplated work of improvement, hereinbefore mentioned, is in the opinion

of said Common Council of more than local and ordinary public benefit, and the expense of said work and improvement is made chargeable upon the district hereinafter described, and said Common Council does hereby declare said district to be the district benefited by said work and improvement, and to be assessed to pay the costs and expenses thereof. Said district is described as follows, to-wit: All that real property in the said City of San Diego, included within the following exterior boundary lines, to-wit:

Beginning at a point on the south line of University Avenue distant 135 feet east from the east line of Texas street; thence southerly on a line parallel to and distant 135 feet east from the east line of Texas Street to the north line of Balboa Park; thence west along the north line of Balboa Park to a point distant 135 feet west from the west line of Texas Street; thence northerly on a line parallel to and distant 135 feet west from the west line of Texas Street to the south line of University Avenue; thence east along the south line of University Avenue to the point or place of beginning; excepting therefrom all public streets, roads, alleys, avenues and highways.

A plat of which said district, indicating by a boundary line the extent of the territory included in said assessment district, approved by this Common Council, is on file in the office of the City Engineer of said City.

That the Evening Tribune, a daily newspaper published and circulated, and of general circulation, in the said City of San Diego, be, and it is hereby designated as the newspaper in which this Resolution of Intention shall be published by two insertions, and the notice of the passage thereof shall be published by two insertions, in the manner and by the persons required by law.

That the Clerk of the said City of San Diego be, and he is hereby directed to post this Resolution conspicuously for two days on or near the chamber door of the said Common Council, and to cause the same to be published by two insertions in said daily newspaper in the manner required by law.

That the Street Superintendent of the said City of San Diego shall, after the passage of this Resolution of Intention, cause to be conspicuously posted along all streets and parts of streets and other public places and rights of way where the work and improvement hereinbefore described is to be done and made, notices of the passage of this Resolution, in the manner and in the form required by law, and shall also cause a notice similar in substance to be published by two insertions in said daily newspaper, in the manner required by law, and thereupon said Superintendent of Streets shall cause to be filed in the office of the City Clerk of said City, affidavits showing the posting and publication of the said notices of street work.

That the City Clerk of said City be, and he is hereby directed, immediately upon the passage of this Resolution of Intention, to mail, with postage thereon prepaid, to each property owner whose property is to be assessed to pay the costs and expenses of said improvement, a postal card containing notice of the passage of this Resolution, designating the location and limits of the improvement provided for herein, and referring to this resolution for particulars, and stating that property belonging to such owner is to be assessed for said improvement, all in the manner, substance and form as prescribed by law; and thereupon said Clerk shall cause to be filed affidavits in proof of such mailing.

Passed and adopted by the said Common Council of the said City of San Diego, California, this 25th day of April, 1921, by the following vote, to-wit: Ayes--Councilmen Heilbron, Held, Stewart, Weitzel and Bruschi. Noes--None. Absent--None.

Harry K. Weitzel,
President Pro Tempore of the Common Council of the
City of San Diego, California.

I HEREBY CERTIFY that the above and foregoing Resolution of Intention was passed by the Common Council of the said City of San Diego, at the time and by the vote above stated.

Allen H. Wright,
City Clerk of the City of San Diego, California, and Ex-Officio
Clerk of the Common Council of the City of San Diego.
By: Y. A. Jacques, Deputy.

(SEAL)

RESOLUTION OF INTENTION NO. 26409.

Tyler Avenue, Maryland Street, Cleveland Avenue, and Campus Avenue.

BE IT RESOLVED, that it is the intention of the Common Council of The City of San Diego, California, to order the following street work to be done, to-wit:

The grading, to the official grade thereof, of TYLER AVENUE, in said City, for the entire width of said street, from property line to property line, from the easterly line of Maryland Street to the westerly line of Campus Avenue, including the entire width and length of the intersections of said Tyler Avenue with all alleys, and also including the entire width and length of the terminations of all alleys in said Tyler Avenue, between said points (excepting the intersection of said Tyler Avenue with Cleveland Avenue);

Also, as a part of said work, the construction of cement concrete sidewalks and cement concrete curbing on both sides of the said Tyler Avenue, from the easterly line of Maryland Street to the westerly line of Campus Avenue, including the curbing in the returns in all intersections of said Tyler Avenue with all alleys, between said points, and also including the curbing in the returns in the terminations of all alleys in said Tyler Avenue, between said points (excepting the intersection of said Tyler Avenue with Cleveland Avenue);

Also, as a part of said work, the removal of the existing culverts located in the returns at the northeast and southeast corners of the termination of Tyler Avenue in Maryland Street, which said culverts connect with the existing culvert running northerly and southerly in the termination of said Tyler Avenue in said Maryland Street;

Also, as a part of said work, the construction of a one-half circle, twenty-two inch corrugated iron culvert, 15.1 feet in length, together with cement concrete base, cement concrete inlet and appurtenances, in the gutter on the northerly side of said Tyler Avenue, between the easterly gutter line of Maryland Street produced and a point 15.1 feet easterly from the easterly gutter line of said Maryland Street produced; also, the construction of a one-half circle, twenty-two inch corrugated iron culvert, 15.1 feet in length, together with cement concrete base, cement concrete inlet and appurtenances, in the gutter on the southerly side of said Tyler Avenue, between the easterly gutter line of Maryland Street produced and a point 15.1 feet easterly from the easterly gutter line of said Maryland Street produced; the said culverts connecting with the existing culvert running northerly and southerly in the termination of Tyler Avenue in said Maryland Street;

Also, the construction of cement concrete sidewalks and cement concrete curbing on the easterly side of MARYLAND STREET, in said City, between the westerly prolongation of the northerly line of block 139, University Heights, and the westerly prolongation of the southerly line of block 133, University Heights, including the returns at the northeasterly and southeasterly corners of the termination of Tyler Avenue in said Maryland Street;

Also, the construction of cement concrete sidewalks and cement concrete curbing on both sides of CLEVELAND AVENUE, in said City, between the easterly prolongation of the southerly line of block 133, University Heights, and the easterly prolongation of the northerly line of block 139, University Heights, including the returns at the northeast, northwest, southeast and southwest corners of the intersection of said Cleveland Avenue

with Tyler Avenue;

Also, the construction of cement concrete sidewalks and cement concrete curbing on the westerly side of CAMPUS AVENUE, in said City, between the easterly prolongation of the southerly line of block 132, University Heights, and the easterly prolongation of the northerly line of block 140, University Heights, including the returns at the northwesterly and southwesterly corners of the termination of Tyler Avenue in said Campus Avenue;

All of the aforesaid work to be done as shown upon and according to the plans, drawings, typical cross-sections and specifications therefor contained in Document No. 133697, on file in the office of the City Clerk of said City, and copies of which are on file in the office of the City Engineer of said City.

All of said plans, drawings, typical cross-sections and specifications contained in said Document No. 133697 are hereby adopted and approved as the plans, drawings, typical cross-sections and specifications to be followed in making said improvement; and by reference thereto all said plans, drawings, typical cross-sections and specifications contained in said Document No. 133697 are incorporated herein and made a part hereof.

The said Common Council hereby determines that serial bonds bearing interest at the rate of seven per cent. per annum shall be issued to represent assessments of twenty-five dollars or over for the cost of said work or improvement. Said serial bonds shall extend over a period of nine years from the second day of January next succeeding their issuance, and an even annual proportion of the principal sum thereof shall be payable by coupon, on the second day of January, every year after their date, until the whole is paid, and the interest shall be payable semi-annually, by coupon, on the second days of January and July, respectively, of each year, at the rate of seven per cent. per annum on all sums unpaid, until the whole of said principal and interest are paid. Said bonds shall be issued in accordance with the provisions of an Act of the Legislature of the State of California, entitled, "An Act to Provide a System of Street Improvement Bonds to Represent Certain Assessments for the Cost of Street Work and Improvement Within Municipalities, and also for the Payment of such Bonds," Approved February 27th, 1893, and of all acts supplementary thereto, or amendatory thereof. And said Common Council hereby determines that said serial bonds shall be issued to represent the expenses of said work or improvement.

That the contemplated work of improvement, hereinbefore mentioned, is in the opinion of said Common Council of more than local and ordinary public benefit, and the expense of said work and improvement is made chargeable upon the district hereinafter described, and said Common Council does hereby declare said district to be the district benefited by said work and improvement, and to be assessed to pay the costs and expenses thereof. Said district is described as follows, to-wit: All that real property in the said City of San Diego, included within the following exterior boundary lines, to-wit:

Beginning at the northeast corner of Lot 34, Block 132, University Heights; thence west along the north line of said Lot 34, to the northwest corner thereof; thence west to the northeast corner of Lot 13 of said Block 132; thence west along the north line of said Lot 13 to the northwest corner thereof; thence west to the northeast corner of Lot 36, Block 133, of said University Heights; thence west along the north line of said Lot 36 and the north line of said Lot 36 produced west and west along the north line of Lot 13 of said block 133 to the easterly line of Maryland Street; thence west along the north line of said Lot 13, Block 133, produced west, to the center line of Maryland Street; thence southerly along the center line of Maryland Street, to an intersection with the southwesterly line of Lot 8, Block 139, of said University Heights, produced northwesterly; thence southeasterly along said southwesterly line of Lot 8 produced, and southeasterly along the said southwesterly line of said Lot 8, of said Block 139, to the most southerly corner of said Lot 8, of said Block 139; thence southeasterly along the southwesterly line of Lot 39, of said Block 139, produced northwesterly, and southeasterly along the said southwesterly line of said Lot 39, Block 139, University Heights, to the westerly line of Cleveland Avenue; thence northeasterly, to an intersection with the easterly line of Cleveland Avenue with the southwesterly line of Lot 9, Block 140, of said University Heights; thence northeasterly along the southeasterly line of said Lot 9, Block 140, of said University Heights, to the southeasterly corner thereof; thence northerly to the southwesterly corner of Lot 44, of said Block 140; thence northeasterly along the southeasterly line of said Lot 44, Block 140, and the said southeasterly line of said Lot 44, produced northeasterly, to an intersection with the center line of Campus Avenue; thence northwesterly and northerly along the center line of Campus Avenue to a point due east from the point of beginning; thence west to the point or place of beginning; excepting therefrom all public streets, roads, alleys, avenues and highways. A plat of which said district, indicating by a boundary line the extent of the territory included in said assessment district, approved by this Common Council, is on file in the office of the City Engineer of said city, reference to which is hereby made.

That the Evening Tribune, a daily newspaper published and circulated, and of general circulation, in the said City of San Diego, be, and it is hereby designated as the newspaper in which this Resolution of Intention shall be published by two insertions, and the notice of the passage thereof shall be published by two insertions, in the manner and by the persons required by law.

That the Clerk of the said City of San Diego be, and he is hereby directed to post this Resolution conspicuously for two days on or near the chamber door of the said Common Council, and to cause the same to be published by two insertions in said daily newspaper in the manner required by law.

That the Street Superintendent of the said City of San Diego shall, after the passage of this Resolution of Intention, cause to be conspicuously posted along all streets and parts of streets and other public places and rights of way where the work and improvement hereinbefore described is to be done and made, notices of the passage of this Resolution, in the manner and in the form required by law, and shall also cause a notice similar in substance to be published by two insertions in said daily newspaper, in the manner required by law, and thereupon said Superintendent of Streets shall cause to be filed in the office of the City Clerk of said City, affidavits showing the posting and publication of said notices of street work.

That the City Clerk of said City be, and he is hereby directed, immediately upon the passage of this Resolution of Intention, to mail, with postage thereon prepaid, to each property owner whose property is to be assessed to pay the costs and expenses of said improvement, a postal card containing notice of the passage of this Resolution, designating the location and limits of the improvement provided for herein, and referring to this resolution for particulars, and stating that property belonging to such owner is to be assessed for said improvement, all in the manner, substance and form as prescribed by law; and thereupon said Clerk shall cause to be filed affidavits in proof of such mailing.

Passed and adopted by the said Common Council of the said City of San Diego, California, this 25th day of April, 1921, by the following vote, to-wit: Ayes--Councilmen Heilbron, Held, Stewart, Weitzel and Bruschi. Noes--None. Absent--None.

Harry K. Weitzel,
President Pro Tempore of the Common Council of
the City of San Diego, California.

I HEREBY CERTIFY that the above and foregoing Resolution of Intention was passed by the Common Council of the said City of San Diego, at the time and by the vote above stated.

Allen H. Wright,

City Clerk of the City of San Diego, California, and Ex-Officio
Clerk of the Common Council of the City of San Diego.
(SEAL) By: Y. A. Jacques, Deputy.

R E S O L U T I O N NO. 26410.

WHEREAS, the Fifth And A Syndicate is the owner of those certain pieces or parcels of real property situated in the City of San Diego, County of San Diego, State of California, described as follows:

Lots "D", "E" and "F" in Block 191 of Horton's Addition to said City of San Diego, according to the official map thereof; and

WHEREAS, The City of San Diego has a claim against the said property arising out of the assessments for city taxes for the year 1917, on said property, in the sum of thirty-eight hundred, forty-eight and 57/100 dollars (\$3848.57), for taxes, deferred interest thereon, penalties and cost of advertising; and

WHEREAS, this Common Council is desirous of compromising said claim against said property by accepting from said Fifth And A Syndicate the sum of twenty-eight hundred, forty-seven and 09/100 dollars (\$2847.09) in full settlement of all taxes, penalties, interest and cost of advertising, for said assessments for the year 1917; NOW, THEREFORE,

BE IT RESOLVED By the Common Council of the City of San Diego, as follows:

That the Tax Collector of the City of San Diego be and he is hereby authorized and directed to accept from the said Fifth And A Syndicate, the sum of twenty-eight hundred, forty-seven and 09/100 dollars (\$2847.09) in full settlement of any and all claims which the City of San Diego may have against the above-described property for city taxes for the year 1917. Provided, however, that said compromise amount, to-wit, twenty-eight hundred, forty-seven and 09/100 dollars (\$2847.09) is paid to the City Tax Collector within thirty (30) days from the date of the approval and adoption of this resolution.

I hereby approve the foregoing compromise, this 25th day of April, 1921.

S. J. Higgins, City Attorney,

By: F. McCleneghan, Deputy.

Passed and adopted by the said Common Council of the said City of San Diego, California, this 25th day of April 1921, by the following vote, to-wit: Ayes--Councilmen Heilbron, Held, Stewart, Weitzel and Bruschi. Noes--None. Absent--None.

Harry K. Weitzel,
President Pro Tempore of the Common Council of the City
of San Diego, California.

I HEREBY CERTIFY that the above and foregoing Resolution was passed by the Common Council of the said City of San Diego, at the time and by the vote, above stated.

Allen H. Wright,

City Clerk of the City of San Diego, California, and Ex-Officio
Clerk of the Common Council of the City of San Diego.

(SEAL)

By: Y. A. Jacques, Deputy.

R E S O L U T I O N NO. 26411.

BE IT RESOLVED By the Common Council of The City of San Diego, as follows:

That the Superintendent of Streets of The City of San Diego be, and he is hereby authorized and directed to establish traffic buttons at the following intersections in The City of San Diego, California, to-wit:

Establish a traffic button in the center of Girard Avenue, on the prolongation of the southeasterly curb line of Prospect Street.

Establish a traffic button at the intersection of the center line of Prospect Street with the prolongation of the southwesterly line of Girard Avenue;

Establish a traffic button in Prospect Street at a point 95 feet southwesterly from the southeasterly corner of the intersection of Draper Avenue with Silverado Street and Prospect Street, on the prolongation of the southeasterly line of Silverado Street.

Establish a traffic button at the intersection of the center line of Silverado Street with the prolongation of the easterly curb line of Draper Avenue;

Establish a traffic button in the intersection of Prospect Street, Silverado Street and Draper Avenue, at a point 60 feet southwesterly from the point of intersection of the easterly property line of Draper Avenue with the northerly curb line of Silverado Street, on the prolongation of the northerly curb line of Silverado Street;

Establish a traffic button in the center of Prospect Place, midway between the southwest corner of the intersection of said Prospect Place with Park Row and the northerly corner of the intersection of said Prospect Place with Park Row;

Establish a traffic button in the intersection of Prospect Place with Park Row, at a point 37 feet north of the most northerly corner of block 47, La Jolla Park;

Establish a traffic button in Prospect Place at a point 42 feet northeasterly from the most northerly corner of block 47, La Jolla Park, on the prolongation of the southeasterly line of Park Row.

Passed and adopted by the said Common Council of the said City of San Diego, California, this 25th day of April 1921, by the following vote, to-wit: Ayes--Councilmen Heilbron, Held, Stewart, Weitzel and Bruschi. Noes--None. Absent--None.

Harry K. Weitzel,

President Pro Tempore of the Common Council of the City
of San Diego, California.

I HEREBY CERTIFY that the above and foregoing Resolution was passed by the Common Council of the said City of San Diego, at the time and by the vote, above stated.

Allen H. Wright,

City Clerk of the City of San Diego, California, and Ex-Officio
Clerk of the Common Council of the City of San Diego.

(SEAL)

By: Y. A. Jacques, Deputy.

R E S O L U T I O N NO. 26412.

BE IT RESOLVED by the Common Council of the City of San Diego, as follows:

That the Irish Relief Entertainment Committee be, and it is hereby granted permission to sell tickets on the streets of the City of San Diego during Tuesday and Wednesday, April 26th and 27th, 1921, for a benefit to be held at Dreamland, Wednesday Evening, April 27th, 1921, subject to regulation by the Police Department.

R E S O L U T I O N NO. 26413.

BE IT RESOLVED by the Common Council of the City of San Diego, as Follows:

That William Ward, be and he is hereby appointed as a Special Policeman, without compensation, as recommended by the Chief of Police in Document No. 135533.

R E S O L U T I O N NO. 26414.

BE IT RESOLVED by the Common Council of the City of San Diego, as follows:

That Dodge and Hayward be and they are hereby granted permission to reserve a space of ten (10) feet in front of the stage entrance on Second Street, and the Manager of Operation be, and he is hereby directed to mark said space as granted, upon the payment by Dodge and Hayward of the actual cost of said marking.

I HEREBY CERTIFY that the above and foregoing is a full, true and correct copy of Resolutions Nos. 26407, 26408, 26409, 26410, 26411, 26412, 26413 and 2614 of the Resolutions of the City of San Diego, California, as adopted by the Common Council of said City of San Diego on the 25th day of April, 1921.

Allen H. Wright,
City Clerk of the City of San Diego, California.
By Y. A. Jacques Deputy.

RESOLUTION ORDERING WORK NO. 26415.

Sewer in Alley in Blocks 3 and 13, La Jolla Park.

RESOLVED By the Common Council of The City of San Diego, California, that the public interest and convenience require the work hereinafter described to be done, and therefore the said Common Council hereby orders the following work to be done, to-wit:

All the work and improvement described in Resolution of Intention No. 26262, adopted by the Common Council on March 2, 1921, and on file in the office of the City Clerk of said City, for the construction of a six-inch Portland cement concrete pipe sewer, together with three brick manholes and accessories in the alley in blocks 3 and 13, La Jolla Park, between a point 516.52 feet northerly from the northerly line of Pearl Street and a point 375.48 feet southerly from the southerly line of Pearl Street.

For a description of the work reference is hereby made to said Resolution of Intention No. 26262.

All of said work to be done as shown upon and according to the plans, drawings, typical cross-sections and specifications therefor contained in Document No. 133500, on file in the office of the City Clerk of said City, and copies of which are on file in the office of the City Engineer of said City; and by reference thereto all said plans, drawings, typical cross-sections and specifications contained in said Document No. 133500 are incorporated herein and made a part hereof.

The costs and expenses of said work and improvement are to be assessed upon the district which is more particularly described in said Resolution of Intention No. 26262.

The said Common Council determined that serial bonds to extend over a period of nine years from the second day of January next succeeding their issuance, bearing interest at the rate of seven per cent. per annum, shall be issued to represent assessments of twenty-five dollars or over for the costs of said work or improvement.

For further particulars, reference is hereby made to said Resolution of Intention No. 26262.

The EVENING TRIBUNE, a daily newspaper published and circulated and of general circulation in said City of San Diego, is hereby designated as the newspaper in which this Resolution Ordering Work, and the notice of said work inviting sealed proposals for doing the same, shall be published, in the manner and form, and by the persons required by law.

The Clerk of the said City of San Diego is hereby directed to post conspicuously for five days, on or near the chamber door of the said Common Council, in the manner and form required by law, a notice with specifications inviting sealed proposals or bids for doing said work; and said Clerk is hereby directed to publish, for two days in said newspaper in the manner and form required by law, a notice of said work, inviting sealed proposals or bids for doing the said work, and referring to the specifications posted or on file. Said notice shall require either a certified check or bond, as prescribed by law, for an amount not less than ten per cent. of the aggregate of the proposal.

Said Clerk of the said City of San Diego is also directed to publish for two days in said newspaper, in the manner required by law, this resolution ordering work.

Passed and adopted by the Common Council of the said City of San Diego, California, this 27th day of April 1921 by the following vote, to-wit: Ayes--Councilmen Heilbron, Held, Stewart, Weitzel and Bruschi. Noes--None. Absent--None.

Harry K. Weitzel,
President Pro Tempore of the Common Council of the City
of San Diego, California.

I HEREBY CERTIFY that the above and foregoing Resolution Ordering Work was passed by the Common Council of the said City of San Diego, at the time and by the vote, above stated.

Allen H. Wright,
City Clerk of the City of San Diego, California, and Ex-officio Clerk of the Common Council of the said City of San Diego.

(SEAL)

BY: Y. A. Jacques, Deputy.

RESOLUTION ORDERING WORK, NO. 26416.

Noell Street.

RESOLVED, by the Common Council of the City of San Diego, California, that the public interest and convenience of said City require the work hereinafter described to be done, and the time prescribed during which objections to said work and improvement might be made having expired, and no objection thereto having been made, and said Common Council hereby finding that no assessment is necessary therefor:

NOW, THEREFORE, the said Common Council hereby orders the following work to be done in said city, to-wit:

The closing up of NOELL STREET, in The City of San Diego, California, between the northeasterly line of La Jolla Avenue and the southwesterly line of California Street.

And said portion of said Noell Street is hereby closed.

Passed and adopted by the said Common Council of the said City of San Diego, California, this 27th day of April 1921, by the following vote, to-wit: Ayes--Councilmen Heilbron, Held, Stewart, Weitzel and Bruschi. Noes--None. Absent--None.

Harry K. Weitzel,
President Pro Tempore of the Common Council of the City
of San Diego, California.

I HEREBY CERTIFY that the above and foregoing Resolution was passed by the Common Council of the said City of San Diego, at the time and by the vote, above stated.

Allen H. Wright,
City Clerk of the City of San Diego, California, and Ex-officio
Clerk of the Common Council of the City of San Diego.

(SEAL)

BY: Y. A. Jacques, Deputy.

RESOLUTION ORDERING WORK, NO. 26417.

View Point Drive.

RESOLVED, by the Common Council of the City of San Diego, California, that the public interest and convenience of said City require the work hereinafter described to be done, and the time prescribed during which objections to said work and improvement might be made having expired, and no objection thereto having been made, and said Common Council hereby finding that no assessment is necessary therefor:

NOW, THEREFORE, the said Common Council hereby orders the following work to be done in said city, to-wit:

The closing up of that portion of View Point Drive, in View Point Park, in The City of San Diego, particularly described as follows:

Beginning at a point on the southeasterly line of Bandini Street distant 84.48 feet northeasterly from the northeasterly line of Linwood Street; thence northeasterly along the southeasterly line of Bandini Street produced northeasterly, a distance of 77.05 feet to a point; thence south 9° 27' west a distance of 97.52 feet to a point; thence curving to the left with a radius of 162.13 feet, through an angle of 29° 21' a distance of 81.88 feet to a point; thence on a reverse curve to the right, with a radius of 170 feet, a distance of 20.11 feet to an intersection with the northeasterly line of Linwood Street produced southeasterly; thence northwesterly along the northeasterly line of Linwood Street produced, a distance of 41.78 feet to the westerly line of View Point Drive; thence northerly along the westerly line of View Point Drive a distance of 133.15 feet to the point or place of beginning. And said portion of said View Point Drive is hereby closed.

Passed and adopted by the said Common Council of the said City of San Diego, California, this 27th day of April 1921, by the following vote, to-wit: Ayes--Councilmen Heilbron, Held, Stewart, Weitzel and Bruschi. Noes--None. Absent--None.

Harry K. Weitzel,
President Pro Tempore of the Common Council of the City
of San Diego, California.

I HEREBY CERTIFY that the above and foregoing Resolution was passed by the Common Council of the said City of San Diego, at the time and by the vote, above stated.

Allen H. Wright,
City Clerk of the City of San Diego, California, and Ex-officio
Clerk of the Common Council of the City of San Diego.

(SEAL)

By: Y. A. Jacques, Deputy.

RESOLUTION NO. 26418.

GRANTING PERMISSION TO PROPERTY OWNERS TO PAVE PORTION OF KALMIA STREET BY PRIVATE CONTRACT.

BE IT RESOLVED By the Common Council of The City of San Diego, as follows:

That in accordance with a petition therefor as contained in Document No. 135028, on file in the office of the City Clerk of The City of San Diego, Chas. O. Richards be, and he is hereby granted permission to pave, by private contract, the north half of Kalmia Street, between the east line of Front Street and a point 100 feet east from the east line of Front Street; the said pavement to consist of an asphalt macadam wearing surface laid upon a concrete base, and to be in accordance with the specifications contained in Document No. 129941, on file in the office of the City Clerk of said City.

That all of said work shall be done under the direction and to the satisfaction of the Superintendent of Streets of said City.

That said work shall be commenced on or before the 1st day of May, 1921, and shall be fully completed on or before the 1st day of July, 1921.

Passed and adopted by the said Common Council of the said City of San Diego, California, this 27th day of April 1921, by the following vote, to-wit: Ayes--Councilmen Heilbron, Held, Stewart, Weitzel and Bruschi. Noes--None. Absent--None.

Harry K. Weitzel,
President Pro Tempore of the Common Council of the City of
San Diego, California.

I HEREBY CERTIFY that the above and foregoing Resolution was passed by the Common Council of the said City of San Diego, at the time and by the vote, above stated.

Allen H. Wright,
City Clerk of the City of San Diego, California, and Ex-officio
Clerk of the Common Council of the City of San Diego.

(SEAL)

By: Y. A. Jacques, Deputy.

RESOLUTION NO. 26419.

RESOLUTION ACCEPTING DEED OF J. C. RICE CO.

BE IT RESOLVED By the Common Council of The City of San Diego as follows:

That the deed of J. C. Rice Co., executed on the 26th day of March, 1921, conveying to The City of San Diego lot three (3) in block one (1) of F. T. Scripp's Addition to La Jolla Park, according to map thereof No. 897, filed in the office of the County Recorder of San Diego County July 22, 1903, be, and the same is hereby accepted.

Passed and adopted by the said Common Council of the said City of San Diego, California, this 27th day of April, 1921, by the following vote, to-wit: Ayes--Councilmen Heilbron, Held, Stewart, Weitzel and Bruschi. Noes--None. Absent--None.

Harry K. Weitzel,
President Pro Tempore of the Common Council of the City
of San Diego, California.

I HEREBY CERTIFY that the above and foregoing Resolution was passed by the Common Council of the said City of San Diego, at the time and by the vote, above stated.

Allen H. Wright,
City Clerk of the City of San Diego, California, and Ex-officio
Clerk of the Common Council of the City of San Diego.

(SEAL)

By: Y. A. Jacques, Deputy.

RESOLUTION NO. 26420.

BE IT RESOLVED, by the Common Council of the City of San Diego, as follows:

That the City Engineer of the City of San Diego, California, be and he is hereby authorized and directed to furnish to this Common Council a careful estimate of the number of cubic yards of excavation and the number of cubic yards of embankment necessary to bring Pennsylvania Avenue in the City of San Diego, California, for the entire width of said street, from property line to property line, from the west line of Park Boulevard to a point 350 feet west from the west line of Park Boulevard including the entire width and length of all intersections of said Pennsylvania Avenue with cross streets, between said points, to its official grade and cross-section, excepting such portion of the said Pennsylvania Avenue and the said intersections of streets between said points required by law to be kept in order or repair by any person or company having railroad tracks thereon;

That said estimate shall be made in duplicate, one copy of which shall be kept on file in the office of the said City Engineer and shall, during office hours, be accessible for inspection by any person who may desire to inspect the same; that the said estimate shall include plans and specifications of the grading and of any and all culverts and bridges which it may be necessary to construct in doing said work.

And said City Engineer is further directed to furnish this Common Council with a plat and a description of the exterior boundaries of the district of lands to be affected and benefited by, and to be assessed to pay the costs and expenses of the aforesaid work or improvement.

R E S O L U T I O N N O. 26421.

BE IT RESOLVED, by the Common Council of the City of San Diego, as follows:

That the City Engineer of the City of San Diego, California, be and he is hereby authorized and directed to furnish to this Common Council a careful estimate of the number of cubic yards of excavation and the number of cubic yards of embankment necessary to bring VALLE AVENUE, in the City of San Diego, California, for the entire width of said street, from property line to property line, from the east line of 30th Street to the west line of 31st Street, including the entire width and length of all intersections of said Valle Avenue with cross streets, between said points, to its official grade and cross-section, excepting such portion of the said Valle Avenue and the said intersections of streets between said points required by law to be kept in order or repaired by any person or company having railroad tracks thereon;

That said estimate shall be made in duplicate, one copy of which shall be kept on file in the office of the said City Engineer and shall, during office hours, be accessible for inspection by any person who may desire to inspect the same; that the said estimate shall include plans and specifications of the grading and of any and all culverts and bridges which it may be necessary to construct in doing said work.

And said City Engineer is further directed to furnish this Common Council with a plat and a description of the exterior boundaries of the district of lands to be effected and benefited by, and to be assessed to pay the costs and expenses of the aforesaid work or improvement.

R E S O L U T I O N N O. 26422.

BE IT RESOLVED by The Common Council of the City of San Diego, as follows:

The City Engineer is hereby directed to furnish this Common Council with plans, drawings, typical cross-sections and specifications for the construction of a sanitary sewer to serve blocks 1, 2, 3, 6, 7 and 8, New Roseville, in The City of San Diego, California.

Said City Engineer is further directed to furnish a description of the exterior boundaries of the district of lands in said City to be affected and benefited by, and to be assessed to pay the costs and expenses of the said improvement.

R E S O L U T I O N N O. 26423.

BE IT RESOLVED by the Common Council of the City of San Diego, as follows:

The City Engineer is hereby directed to furnish this Common Council with a description of the exterior boundaries of the district of lands to be affected and benefited by, and to be assessed to pay the costs, damages and expenses of the closing of HOLLY COURT in La Binda Park, from the east line of 28th Street to the east line of lot Q, block 5, La Binda Park, produced southerly; of VINE COURT, in La Binda Park, from the east line of 28th Street to the east line of lot Q, block 7, La Binda Park, produced southerly; and of IVY COURT, in La Binda Park, from the east line of 28th Street to the east line of lot Q, block 9, La Binda Park, produced southerly, all in the City of San Diego, California.

R E S O L U T I O N N O. 26424.

BE IT RESOLVED by the Common Council of the City of San Diego, as follows:

The City Engineer of said City is hereby directed to furnish this Common Council with a description of the exterior boundaries of the district of lands in said City to be affected and benefited by, and to be assessed to pay the costs, damages and expenses of the closing of PENNSYLVANIA AVENUE, between the west line of Goldfinch Street and the east line of lot 5, block 2, Marine View, in The City of San Diego, California.

R E S O L U T I O N N O. 26425.

BE IT RESOLVED, By The Common Council of the City of San Diego, as Follows:

That the Superintendent of the Purchasing Department be, and he is hereby authorized and directed to advertise for sealed proposals or bids for the furnishing of approximately 10,000 barrels of Portland cement, to be used in the construction of the Barrett Dam; all in accordance with the specifications therefor contained in Document No. 135077, filed in the office of the City Clerk of The City of San Diego April 14, 1921.

The notice calling for sealed proposals or bids for furnishing said material shall be posted and published for a period of not less than ten (10) days. Such notice shall be posted in a conspicuous place on or near the Council Chamber in the City Hall, and also at or near the entrance of said City Hall. Said notice shall require bids to be filed with the Superintendent of the Purchasing Department of said City on or before eleven o'clock A. M. of the 11th day of May, 1921. Said notice shall also specify the time within which the material shall be delivered and the amount of the bond to be given for the faithful performance of the contract, and shall refer to the specifications on file in the office of the City Clerk for full details and description of said work.

In addition to the foregoing, said notice shall require each bid to be accompanied by a check, certified by a responsible bank, payable to the order of the City Clerk of said City, for an amount of not less than five per cent. (5%) of the aggregate sum of the bid, and so payable as a guarantee that the bidder will enter into the proposed contract, if the same is awarded to him.

R E S O L U T I O N N O. 26426.

BE IT RESOLVED by the Common Council of the City of San Diego, as follows:

That the Auditor be, and he is hereby directed to issue the following licenses, to-wit:

Burns, Abe- Free license to sell flowers and toy balloons from automobile.

Schultz, William L.- Free license to peddle patented household novelties.

Sullivan, Ben- Free license to peddle fruit and vegetables.

R E S O L U T I O N N O. 26427.

BE IT RESOLVED by the Common Council of the City of San Diego, as follows:

That the following appointments, be, and they are hereby made in Police Department, as recommended by the Chief of Police in Document No. 135583, to-wit:
 Hiram Barton, appointed Life Guard at La Jolla, said appointment to become effective May 1st, 1921.
 Walter M. Field, appointed Life Guard at Ocean Beach, said appointment to become effective May 1st, 1921, subject to Civil Service Examination.

R E S O L U T I O N No. 26428.

BE IT RESOLVED by the Common Council of the City of San Diego, as follows:
 That the Chief of Police be, and he is hereby authorized to disburse the reward of \$75.00 paid for the apprehension of Roy George Gardner in the U. S. Mail robbery case of April 28, 1920, as recommended in Document No. 135558, to-wit:
 One-third, or \$25.00 to the Police Pension Fund; and two-thirds, or \$50.00 to arresting officer, Lieut. of Detectives, J. A. Lopez.

R E S O L U T I O N No. 26429.

BE IT RESOLVED by the Common Council of the City of San Diego, as follows:
 That the following promotions be, and they are hereby made in the Fire Department, as recommended in Document No. 135555, to-wit:
 From Fireman 2nd Class to Fireman 1st Class.
 Field, H. To take effect April 4th, 1921.
 Jacobson, C. J. To take effect April 29th, 1921.
 From Fireman 3rd Class to Fireman 2nd Class.
 Gibbins, J. B. To take effect April 23rd, 1921.
 From Fireman 4th Class to Fireman 3rd Class.
 Kelley, J. N. To take effect April 6th, 1921.
 Ryan, F. W. To take effect April 6th, 1921.
 Scott, J. C. To take effect April 16th, 1921.
 Hicks, J. T. To take effect April 18th, 1921.
 Bruner, O. A. To take effect May 1st, 1921.
 From Fireman 2nd Class to Auto Driver.
 Geissler, E. E. To take effect May 1st, 1921.

R E S O L U T I O N No. 26430.

BE IT RESOLVED by the Common Council of the City of San Diego, as follows:
 That this body does hereby extend to Councilman Harry K. Weitzel an expression of appreciation for the able manner in which he has served as President Pro Tempore of the Council since September 1st, 1920, it having been necessary for him to occupy the chair at practically every meeting during that period.

That the City Clerk be and he is hereby directed to incorporate this resolution in the minutes of the Common Council and transmit a copy thereof to Mr. Weitzel.

I HEREBY CERTIFY that the above and foregoing is a full, true and correct copy of Resolutions Nos. 26415, 26416, 26417, 26418, 26419, 26420, 26421, 26422, 26423, 26424, 26425, 26426, 26427, 26428, 26429 and 26430 of the Resolutions of the City of San Diego, California, as adopted by the Common Council of said City of San Diego on the 27th day of April, 1921.

Allen H. Wright,

City Clerk of the City of San Diego, California.

BY: Jack W. Sick Deputy.

RESOLUTION OF AWARD NO. 26431.

Lark Street.

RESOLVED, that the Common Council of the City of San Diego, California, having in open session on the 25th day of April 1921, opened, examined and publicly declared all sealed proposals or bids offered for doing the following work, to-wit:

All the street work described in Resolution of Intention No. 26238, adopted by the Common Council on February 21, 1921, and on file in the office of the City Clerk of said City, for the improvement of LARK STREET, in said City, from the north line of Lewis Street to the south line of Montecito Way.

For a description of the work reference is hereby made to said Resolution of Intention No. 26238.

All of said street work to be done as shown upon and according to the plans, drawings, typical cross-sections and specifications therefore contained in Document No. 133507, on file in the office of the City Clerk of said City, and copies of which are on file in the office of the City Engineer of said City; and by reference thereto all said plans, drawings, typical cross-sections and specifications contained in said Document No. 133507 are incorporated herein and made a part hereof.

The said Common Council determined that serial bonds to extend over a period of nine years from the second day of January next succeeding their issuance, bearing interest at the rate of seven percent. per annum, shall be issued to represent assessments of twenty-five dollars or over for the costs of said work or improvement.

For further particulars, reference is hereby made to said Resolution of Intention No. 26238.

Said Common Council hereby rejects all of said proposals or bids, except the next herein mentioned, and hereby awards the contract for said work to the lowest, regular, responsible bidder, to-wit: To FAIRCHILD-GILMORE-WILTON COMPANY, at the prices specified in its bid for said work, on file in the office of the Clerk of said City of San Diego, to-wit:

Paving, per square foot, \$0.219.

The Clerk of said City of San Diego is hereby directed to post a notice of this award conspicuously for five days on or near the chamber door of the said Common Council, and also to cause said notice to be published for two days in The Evening Tribune, a daily newspaper published and circulated and of general circulation, in said City of San Diego, and hereby designated for that purpose.

Passed and adopted by the said Common Council of the said City of San Diego, California, this 2nd day of May 1921, by the following vote, to-wit: Ayes--Councilmen Bruschi, Heilbron, Held, Stewart and Weitzel. Noes--None. Absent--None.

John L. Bacon.

President of the Common Council of the City of San Diego, California.

(SEAL)

The foregoing Resolution of Award was thereupon approved by the said Common Council of the said City of San Diego, California, this 2nd day of May, 1921, by the following vote, to-wit: Ayes--Councilmen Bruschi, Heilbron, Held, Stewart and Weitzel. Noes--None. Absent--None. being a three-fourths vote of said Common Council.

John L. Bacon.

President of the Common Council of the City of San Diego, California.

(SEAL)

RESOLUTION OF AWARD NO. 26432.

Herbert Street.

RESOLVED, that the Common Council of the City of San Diego, California, having in open session on the 25th day of April, 1921, opened, examined and publicly declared all sealed proposals or bids offered for doing the following work, to-wit:

All the street work described in Resolution of Intention No. 26263, adopted by the Common Council on March 2, 1921, and on file in the office of the City Clerk of said City, for the improvement of HERBERT STREET, in said City, from the north line of Brookes Avenue to the south line of Cypress Avenue.

For a description of the work reference is hereby made to said Resolution of Intention No. 26263.

All of said street work to be done as shown upon and according to the plans, drawings, typical cross-sections and specifications therefor contained in Document No. 133698, on file in the office of the City Clerk of said City, and copies of which are on file in the office of the City Engineer of said City; and by reference thereto all said plans, drawings, typical cross-sections and specifications contained in said Document No. 133698 are incorporated herein and made a part hereof.

The costs and expenses of said work and improvement are to be assessed upon the district which is more particularly described in said Resolution of Intention No. 26263.

The said Common Council determined that serial bonds to extend over a period of nine years from the second day of January next succeeding their issuance, bearing interest at the rate of seven per cent. per annum, shall be issued to represent assessments of twenty-five dollars or over for the costs of said work or improvement.

For further particulars, reference is hereby made to said Resolution of Intention No. 26263.

Said Common Council hereby rejects all of said proposals or bids, except the next herein mentioned, and hereby awards the contract for said work to the lowest, regular, responsible bidder, to-wit: To Olof Nelson, at the prices specified in his bid for said work, on file in the office of the Clerk of said City of San Diego, to-wit:

Excavation, per cubic yard, 79 cents;
Embankment, per cubic yard, 10 cents;
Cement sidewalks, per square foot, 21 cents;
Cement curb, per lineal foot, 75 cents.

The Clerk of said City of San Diego is hereby directed to post a notice of this award conspicuously for five days on or near the chamber door of the said Common Council, and also to cause said notice to be published for two days in The Evening Tribune, a daily newspaper published and circulated and of general circulation, in said City of San Diego, and hereby designated for that purpose.

Passed and adopted by the said Common Council of the said City of San Diego, California, this 2nd day of May 1921, by the following vote, to-wit: Ayes--Councilmen Bruschi, Heilbron, Held, Stewart and Weitzel. Noes--None. Absent--None.

John L. Bacon,
President of the Common Council of the City of
San Diego, California.

(SEAL)

The foregoing Resolution of Award was thereupon approved by the said Common Council of the said City of San Diego, California, this 2nd day of May, 1921, by the following vote, to-wit: Ayes--Councilmen Bruschi, Heilbron, Held, Stewart and Weitzel. NOES--None. ABSENT--None. being a three-fourths vote of said Common Council.

John L. Bacon,
President of the Common Council of the City of
San Diego, California.

(SEAL)

R E S O L U T I O N N O . 2 6 4 3 3 .

WHEREAS, the following described property situated in the City of San Diego, County of San Diego, State of California, to-wit:

Lots J, K and L of Block 73, of Horton's Addition, is owned by the Estate of George H. Winbigler, deceased; and

WHEREAS, The City of San Diego has a claim against the said property arising out of the assessments for City Taxes for the years 1916, 1917, 1918, 1919 and 1920, on said property, in the sum of forty-three hundred, seventy-seven and 75/100 dollars (\$4377.75) for taxes, deferred interest thereon, penalties and cost of advertising; and

WHEREAS, this Common Council is desirous of compromising said claim against said property by accepting from the said estate of George H. Winbigler, deceased, the sum of thirty-five hundred, two and 29/100 dollars (\$3502.29) in full settlement of all taxes, penalties, interest and cost of advertising, for said assessments for the years 1916, 1917, 1918, 1919, and 1920; NOW, THEREFORE,

BE IT RESOLVED, By the Common Council of The City of San Diego, as follows:

That the Tax Collector of the City of San Diego be and he is hereby authorized and directed to accept from the said estate of George H. Winbigler, deceased, the sum of Thirty-five hundred, two and 29/100 dollars (\$3502.29) in full settlement of any and all claims which the City of San Diego may have against the above described property for city taxes for the years 1916, 1917, 1918, 1919 and 1920. Provided, however, that said compromise amount, to-wit, thirty-five hundred, two and 29/100 dollars (\$3502.29) is paid to the City Tax Collector within thirty (30) days from the date of the approval and adoption of this resolution.

I hereby approve the foregoing compromise, this 2nd day of May, 1921.

S. J. HIGGINS, City Attorney
By: F. McCleneghan, Deputy

Passed and adopted by the Common Council of the City of San Diego, California, this 2nd day of May 1921, by the following vote, to-wit: AYES--Councilmen Bruschi, Heilbron, Held, Stewart and Weitzel. NOES--None. ABSENT--None. and signed in open session thereof by the President of said Common Council, this 2nd day of May 1921.

John L. Bacon,
President of the Common Council of the City of
San Diego, California.

I HEREBY CERTIFY that the foregoing Resolution was passed by the Common Council of the said City of San Diego, at the time, and by the vote, above stated.

Allen H. Wright,
City Clerk of the City of San Diego, California, and Ex-officio
Clerk of the Common Council of the City of San Diego.
By: Y. A. Jacques, Deputy.

(SEAL)

R E S O L U T I O N N O. 2 6 4 3 4.

BE IT RESOLVED, by the Common Council of the City of San Diego, as follows:

That the City Engineer of the City of San Diego, California, be and he is hereby authorized and directed to furnish to this Common Council a careful estimate of the number of cubic yards of excavation and the number of cubic yards of embankment necessary to bring PEARL Street in the City of San Diego, California, for the entire width of said street, from property line to property line, from the intersection of La Jolla Boulevard to the intersection of Miramar Street, including the entire width and length of all intersections of said Pearl Street with cross streets, between said points, to its official grade and cross-section, excepting such portion of the said Pearl Street and the said intersections of streets between said points required by law to be kept in order or repair by any person or company having railroad tracks thereon;

That said estimate shall be made in duplicate, one copy of which shall be kept on file in the office of the said City Engineer and shall, during office hours, be accessible for inspection by any person who may desire to inspect the same; that the said estimate shall include plans and specifications of the grading, sidewalking and curbing, and of any and all culverts and bridges which it may be necessary to construct in doing said work.

And said City Engineer is further directed to furnish this Common Council with a plat and a description of the exterior boundaries of the district of lands to be affected and benefited by, and to be assessed to pay the costs and expenses of the aforesaid work or improvement.

R E S O L U T I O N N O. 2 6 4 3 5.

BE IT RESOLVED by the Common Council of the City of San Diego, as follows:

That the Navy Department of the United States of America be, and it is hereby granted permission to extend the steps of its warehouse and administration building at the foot of Broadway, in The City of San Diego, five feet and three inches over the established sidewalk line and onto the sidewalk on the south side of Broadway in said City.

R E S O L U T I O N N O. 2 6 4 3 6.

BE IT RESOLVED by the Common Council of the City of San Diego, as follows:

That the Harbor Commission and the Manager of Operation be and they are hereby requested to take immediate steps to prevent further damage being done to city property or the property of other owners along the shore-line of San Diego bay as a result of dredging operations now under way.

R E S O L U T I O N N O. 2 6 4 3 7.

BE IT RESOLVED by the Common Council of the City of San Diego, as follows:

That Frank Schroeder, at the request of the Bay Shore Railroad Co., be and he is hereby appointed a special police officer without compensation.

R E S O L U T I O N N O. 2 6 4 3 8.

BE IT RESOLVED by the Common Council of the City of San Diego, as follows:

That the city license collector be and he is hereby authorized to accept payment of license fee in monthly installments from Charles Roach, licensee of candy wheel at Ocean Beach.

R E S O L U T I O N N O. 2 6 4 3 9.

BE IT RESOLVED by the Common Council of the City of San Diego, as follows:

That the city auditor be and he is hereby authorized to issue to Y. Gonzales a free license to collect junk.

R E S O L U T I O N N O. 2 6 4 4 0.

BE IT RESOLVED, By the Common Council of the City of San Diego, as follows:

That the work of painting the steel suspension foot bridge on Spruce Street, between Front Street and Brant Street, in The City of San Diego, California, heretofore performed and now completed by Richard E. Seol, in accordance with the specifications contained in Document No. 132025, on file in the office of the City Clerk of said City, and pursuant to the terms and provisions of that certain contract on file in the office of the City Clerk of said City, known and numbered as Document No. 133418, entered into between Richard E. Seol and The City of San Diego on the 2nd day of February, 1921, be, and the same is hereby accepted on behalf of The City of San Diego.

And the City Auditor of said City is hereby authorized and directed to honor requisitions for the payment of seventy-five per cent. of the total contract price for said work, to-wit, the sum of \$791.25.

I HEREBY CERTIFY that the above and foregoing is a full, true and correct copy of Resolutions Nos: 26431, 26432, 26433, 26434, 26435, 26436, 26437, 26438, 26439 and 26440 of the Resolutions of the City of San Diego, California, as adopted by the Common Council of said City of San Diego on the 2nd day of May, 1921.

Allen H. Wright,
City Clerk of the City of San Diego, California.
By: Frank J. Dick Deputy.

R E S O L U T I O N N O. 2 6 4 4 1.

A RESOLUTION AUTHORIZING THE CITY TAX COLLECTOR TO CANCEL CERTAIN DELINQUENT TAXES.

WHEREAS, the City taxes assessed against Lot A, Block 150, of Pacific Beach, for the years 1910, 1912, 1913 and 1919, appear as unpaid and delinquent upon the records of the City Tax Collector; and

WHEREAS, the assessment of said taxes for the said years was made in error and by mistake of fact for the reason that there is no such lot as Lot A, Block 150, Pacific Beach; and

WHEREAS, the City Assessor has crossed from his records the said Lot A, Block 150, Pacific Beach: NOW, THEREFORE,

BE IT RESOLVED By the Common Council of The City of San Diego, as follows:

That the City Tax Collector be and he is hereby authorized and directed to cancel the delinquent taxes appearing upon the records of his office, assessed against Lot A, Block 150, Pacific Beach, for the years 1910, 1912, 1913 and 1919.

Passed and adopted by the said Common Council of the said City of San Diego, California, this 4th day of May 1921, by the following vote, to-wit: Ayes--Councilmen Bruschi, Heilbron, Held, Stewart and Weitzel. Noes--None. Absent-- None.

John L. Bacon,
President of the Common Council of the City of
San Diego, California.

I HEREBY CERTIFY that the above and foregoing Resolution was passed by the Common Council of the said City of San Diego, at the time and by the vote, above stated.

Allen H. Wright,

City Clerk of the City of San Diego, California, and Ex-officio
Clerk of the Common Council of the City of San Diego.

(SEAL)

By: Y. A. Jacques, Deputy.

R E S O L U T I O N N O. 2 6 4 4 2.

WHEREAS, John Davidson is the owner of that certain piece or parcel of real property situated in the City of San Diego, County of San Diego, State of California, described as follows:

Lot 2, Block 120, La Playa, in said City; and

WHEREAS, The City of San Diego has a claim against the said property arising out of the assessments for city taxes for the years 1915, 1916, 1917, 1918, 1919 and 1920, on said property, in the sum of two hundred thirty and 50/100 dollars (\$230.50), for taxes, deferred interest thereon, penalties and cost of advertising; and

WHEREAS, this Common Council is desirous of compromising said claim against said property by accepting from said John Davidson the sum of one hundred, eighty-eight and 78/100 dollars (\$188.78) in full settlement of all taxes, penalties, interest and cost of advertising, for said assessments for the years 1915, 1916, 1917, 1918, 1919 and 1920; NOW, THEREFORE,

BE IT RESOLVED By the Common Council of The City of San Diego, as follows:

That the Tax Collector of the City of San Diego be and he is hereby authorized and directed to accept from the said John Davidson, the sum of one hundred eighty-eight and 78/100 dollars (\$188.78) in full settlement of any and all claims which the City of San Diego may have against the above-described property for city taxes for the years 1915, 1916, 1917, 1918, 1919 and 1920. Provided, however, that said compromise amount, to-wit, one hundred eighty-eight and 78/100 dollars is paid to the City Tax Collector within thirty (30) days from the date of the approval and adoption of this resolution.

I hereby approve the foregoing compromise, this 2nd day of May, 1921.

S. J. HIGGINS, City Attorney,

By: F. McCleneghan Deputy.

Passed and adopted by the said Common Council of the said City of San Diego, California, this 4th day of May 1921, by the following vote, to-wit: Ayes--Councilmen Bruschi, Heilbron, Held, Stewart and Weitzel. Noes--None. Absent--None.

John L. Bacon
President of the Common Council of the City of
San Diego, California.

I HEREBY CERTIFY that the above and foregoing Resolution was passed by the Common Council of the said City of San Diego, at the time and by the vote, above stated.

Allen H. Wright,

City Clerk of the City of San Diego, California, and Ex-officio
Clerk of the Common Council of the City of San Diego.

(SEAL)

By: Y. A. Jacques, Deputy.

R E S O L U T I O N N O. 2 6 4 4 3.

WHEREAS, Edwin Clark is the owner of that certain piece or parcel of real property situated in the City of San Diego, County of San Diego, State of California, described as follows:

Lot Twenty-two (22) in Block Two Hundred Ten (210) of University Heights, in the City of San Diego, County of San Diego, State of California; and

WHEREAS, The City of San Diego has a claim against the said property arising out of the assessments for city taxes for the years 1914, 1915, 1916, 1917, 1918, 1919 and 1920, on said property, in the sum of eighty-eight and 90/100 dollars (\$88.90), for taxes, deferred interest thereon, penalties and cost of advertising; and

WHEREAS, this Common Council is desirous of compromising said claim against said property by accepting from said Edwin Clark the sum of seventy-three and 05/100 dollars (\$73.05) in full settlement of all taxes, penalties, interest and cost of advertising, for said assessments for the years 1914, 1915, 1916, 1917, 1918, 1919 and 1920; NOW THEREFORE,

BE IT RESOLVED By the Common Council of The City of San Diego, as follows:

That the Tax Collector of the City of San Diego be and he is hereby authorized and directed to accept from the said Edwin Clark the sum of Seventy-three and 05/100 dollars (\$73.05) in full settlement of any and all claims which the City of San Diego may have against the above-described property for city taxes for the years 1914, 1915, 1916, 1917, 1918, 1919 and 1920. Provided, however, that said compromise amount, to-wit, seventy-three and 05/100 dollars (\$73.05) is paid to the City Tax Collector within thirty (30) days from the date of the approval and adoption of this resolution.

I hereby approve the foregoing compromise, this 2nd day of May, 1921.

S. J. HIGGINS, City Attorney.

By: F. McCleneghan Deputy.

Passed and adopted by the said Common Council of the said City of San Diego, California, this 4th day of May 1921, by the following vote, to-wit: Ayes--Councilmen Bruschi, Heilbron, Held, Stewart and Weitzel. Noes--None. Absent--None.

John L. Bacon,
President of the Common Council of the City of
San Diego, California.

I HEREBY CERTIFY that the above and foregoing Resolution was passed by the Common Council of the said City of San Diego, at the time and by the vote, above stated.

Allen H. Wright,

City Clerk of the City of San Diego, California, and Ex-officio
Clerk of the Common Council of the City of San Diego.

(SEAL)

By: Y. A. Jacques, Deputy.

R E S O L U T I O N N O. 2 6 4 4 4.

BE IT RESOLVED by the Common Council of the City of San Diego, as follows:

That it be and is hereby determined by this Common Council that "C" Street, in said City, between the East line of 27th Street and the West line of 28th Street, be improved between said points by the construction of cement sidewalk and curb thereon, in accordance with the specifications for such work as contained in Ordinance No. 6299 of the ordinances of said City.

That owners of property fronting upon said street between said points shall have until the 1st day of July 1921, within which to construct sidewalk and curb thereon at private contract.

That the City Engineer be and he is hereby authorized and directed to give notice that

said improvement has been decided upon, and that property owners desiring to construct sidewalk and curb by private contract must complete said work on or before the said 1st day of July, 1921.

R E S O L U T I O N N O. 2 6 4 4 5.

BE IT RESOLVED by the Common Council of the City of San Diego, as follows:

That the Maryland Hotel be and is hereby granted permission to reserve a space of ten (10) feet in front of said Hotel at 822-7th Street, and the Manager of Operation be and he is hereby directed to mark said space as granted upon the payment by said Maryland Hotel of the actual cost of the said marking.

R E S O L U T I O N N O. 2 6 4 4 6.

BE IT RESOLVED by the Common Council of the City of San Diego, as follows:

That the Auditor be and he is hereby directed to issue a free license to R. W. Brindley for the purpose of maintaining a popcorn stand at 30th and University Avenue.

I HEREBY CERTIFY that the above and foregoing is a full, true and correct copy of Resolutions Nos. 26441, 26442, 26443, 26444, 26445 and 26446 of the Resolutions of the City of San Diego, California, as adopted by the Common Council of said City of San Diego on the 4th day of May, 1921.

Allen H. Wright,
City Clerk of the City of San Diego, California.

By: Fred W. Lick Deputy.

R E S O L U T I O N N O. 2 6 4 4 7.

BE IT RESOLVED by the Common Council of the City of San Diego, as follows:

That the Manager of Operation of The City of San Diego be, and he is hereby authorized and directed to furnish water to Louis Ferrari in Mission Valley, in The City of San Diego, in accordance with the terms and provisions of Ordinance No. 8210 of the ordinances of The City of San Diego; provided, however, that such water shall be furnished through such service connections as have been authorized and installed by the Board of Water Commissioners of The City of San Diego.

R E S O L U T I O N N O. 2 6 4 4 8.

WHEREAS, the Board of Water Commissioners is investigating the development of water, either thru the purchase of existing systems, or thru new construction, NOW THEREFORE,

BE IT RESOLVED, that the Common Council of the City of San Diego, respectfully requests that the Board of Water Commissioners furnish at the earliest possible date the following information, to-wit:

1. What will the El Capitan Dam Cost? If unable to get definite figures, what approximately will be the excavation in yardage, and concrete in yardage? Also the height of the dam and length?
2. Is there reasonable knowledge of the adequacy of the foundations for such a dam as is proposed?
3. What provision has been made for the acquisition of all reservoir sites?
4. What provision is being made for taking care of riparian rights along the stream?
5. What type of conduit is suggested for bringing the water to the city? What will be its size and what its length? What will it cost?
6. How long will the dam take to complete?
7. How long will the pipe line be to complete?
8. How is it proposed to finance the undertaking?
9. What is the net safe yield of the reservoir:
 - (a) with the Fletcher dam built;
 - (b) with the Fletcher dam not built?
10. What litigation will probably be involved?
11. Will the construction of the El Capitan obviate the necessity of a dam in Mission Gorge?

Passed and adopted by the said Common Council of the said Common Council of the said City of San Diego, California, this 9th day of May 1921, by the following vote, to-wit: Ayes-- Councilmen Bruschi, ~~XXXXXXXX~~, Held, Stewart and Weitzel. Noes--None. Absent-- Councilman Heilbron.

John L. Bacon,
President of the Common Council of the City of San Diego, California.

I HEREBY CERTIFY that the above and foregoing Resolution was passed by the Common Council of the said City of San Diego, at the time and by the vote, above stated.

Allen H. Wright,
City Clerk of the City of San Diego, California, and Ex-officio
Clerk of the Common Council of the City of San Diego.

(SEAL)

By Y. A. Jacques, Deputy.

R E S O L U T I O N N O. 2 6 4 4 9.

BE IT RESOLVED by the Common Council of the City of San Diego, as follows:

That the license heretofore granted to Sol Lowenfeld at No. 529 Broadway for the purpose of carrying on the business of pawnbroker, be and the said license is hereby revoked as recommended by the Chief of Police in Document No. 135829.

R E S O L U T I O N N O. 2 6 4 5 0.

BE IT RESOLVED by the Common Council of the City of San Diego, as follows:

That the Associated Student Body of the San Diego High School be and is hereby granted permission to hang a banner between 5th and 6th Streets on Broadway for the purpose of advertising the High School Carnival, subject to the payment of a fee of One (\$1.00) dollar to the Permit Clerk of the Operating Department.

R E S O L U T I O N N O. 2 6 4 5 1

BE IT RESOLVED by the Common Council of the City of San Diego, as follows:

That the following named persons be and they are hereby appointed Special Policemen without compensation, as recommended by the Chief of Police in Document No. 135824:

William M. Maline
Eabin Cassie
Fred L. Osborn
John Sues
William M. Clark

I HEREBY CERTIFY that the above and foregoing is a full, true and correct copy of Resolutions Nos. 26447, 26448, 26449, 26450, 26451 of the Resolutions of the City of San Diego, California, as adopted by the Common Council of said City of San Diego on the 9th day of May, 1921.

Allen H. Wright,
City Clerk of the City of San Diego, California.

By Fred W. Sick Deputy.

R E S O L U T I O N N O. 2 6 4 5 2.

BE IT RESOLVED BY THE COMMON COUNCIL OF THE City of San Diego, as follows:

That a majority of the members of the Common Council of The City of San Diego be, and they are hereby authorized and directed to enter into a contract with The Tribune Company for the official advertising of The City of San Diego, including the delinquent tax list, for the years beginning June, 1, 1921, and ending May 31, 1923, at the prices contained in the bid of said The Tribune Company, being Document No. 135694, on file in the office of the City Clerk of said City.

R E S O L U T I O N N O. 2 6 4 5 3.

BE IT RESOLVED by the Common Council of the City of San Diego, as follows:

That an extension of Thirty (30) days time from May 16th 1921 be and it is hereby granted to Fairchild-Gilmore-Wilton Co. for the paving and otherwise improving of Alley between blocks 1 and 2, and Alley in block 2, Crittenden's Addition, Upas Street and Seventh Street, as more particularly described in Resolution of Intention No. 25952, adopted November 1, 1920, and the Superintendent of Streets be and he is hereby authorized and directed to endorse said extension of time on the contract for the doing of said work.

R E S O L U T I O N N O. 2 6 4 5 4.

BE IT RESOLVED by the Common Council of the City of San Diego, as follows:

That the Auditor and Treasurer be and they are authorized and directed to reinstate the license heretofore granted to Sol Lowenfeld for the purpose of conducting a pawnbroker's business at 529 Broadway, and

BE IT FURTHER RESOLVED that Resolution No. 26449 adopted May 9th 1921 be and the same is hereby repealed.

I HEREBY CERTIFY that the above and foregoing is a full, true and correct copy of Resolutions Nos. 26452, 26453, and 26454 of the Resolutions of the City of San Diego, California, as adopted by the Common Council of said City on the 11th day of May, 1921.

Allen H. Wright,
City Clerk of the City of San Diego, California.

By Fred W. Sick Deputy.

R E S O L U T I O N N O. 2 6 4 5 5.

Thirty-Third Street.

RESOLVED B y the Common Council of The City of San Diego, California, that the public interest and convenience require the work hereinafter described to be done, and therefore the said Common Council hereby orders the following street work to be done, to-wit:

All the street work described in Resolution of Intention No. 26311, adopted by the Common Council on March 21, 1921, and on file in the office of the City Clerk of said City, for the improvement of THIRTY-THIRD STREET, in said City, from the south line of Cedar Street to a point 255 feet south from the south line of Ash Street.

For a description of the work reference is hereby made to said Resolution of Intention No. 26311.

All of said street work to be done as shown upon and according to the plans, drawings, typical cross-sections and specifications therefor contained in Document No. 133691, on file in the office of the City Clerk of said City, and copies of which are on file in the office of the City Engineer of said City; and by reference thereto all said plans, drawings, typical cross-sections and specifications contained in said Document No. 133691 are incorporated herein and made a part hereof.

The costs and expenses of said work and improvement are to be assessed upon the district which is more particularly described in said Resolution of Intention No. 26311.

The said Common Council determined that serial bonds to extend over a period of nine years from the second day of January next succeeding their issuance, bearing interest at the rate of seven per cent. per annum, shall be issued to represent assessments of twenty-five dollars or over for the costs of said work or improvement.

For Further particulars, reference is hereby made to said Resolution of Intention No. 26311.

The EVENING TRIBUNE, a daily newspaper published and circulated and of general circulation in said City of San Diego, is hereby designated as the newspaper in which this Resolution Ordering Work, and the notice of said work inviting sealed proposals for doing the same, shall be published, in the manner and form, and by the persons required by law.

The Clerk of the said City of San Diego is hereby directed to post conspicuously for five days, on or near the chamber door of the said Common Council, in the manner and form required by law, a notice with specifications inviting sealed proposals or bids for doing said work; and said Clerk is hereby directed to publish, for two days in said newspaper in the manner and form required by law, a notice of said work, inviting sealed proposals or bids for doing the said work, and referring to the specifications posted or on file. Said notice shall require either a certified check or bond, as prescribed by law, for an amount not less than ten per cent. of the aggregate of the proposal.

Said Clerk of the said City of San Diego is also directed to publish for two days in said newspaper, in the manner required by law, this resolution ordering work.

Passed and adopted by the Common Council of the said City of San Diego, California, this 16th day of May 1921 by the following vote, to-wit: Ayes--Councilmen Bruschi, Heilbron, Held, Stewart and Weitzel. Noes--None. Absent--None.

Jno A Held

President Pro Tempore of the Common Council of the
City of San Diego, California.

(SEAL)

I HEREBY CERTIFY that the above and foregoing Resolution Ordering Work was passed by the Common Council of the said City of San Diego, at the time and by the vote, above stated.

Allen H. Wright
City Clerk of the City of San Diego, California, and Ex-officio
Clerk of the Common Council of the said City of San Diego.
By Y. A. Jacques, Deputy.

R E S O L U T I O N N O . 2 6 4 5 6 .

BE IT RESOLVED, by the Common Council of the City of San Diego, as follows:

That Monday, the 23rd day of May 1921, at eleven o'clock A. M., in the Council Chamber, in the City Hall of The City of San Diego, California, be, and the same are hereby fixed as the time and place for hearing the appeal of Beulah R. A. Zenner, Maria Elston App, Anna W. Barney, Anna C. O'Neil, Katherine Teats, Alice Lee, Maud M. Fay, J. M. McCrady and Lilla M. Burnham, filed in the office of the City Clerk of said City on May 10th, 1921, from the Superintendent of Streets' assessment in the matter of paving and otherwise improving the ALLEY BETWEEN BLOCKS 1 and 2, CRITTENDEN'S ADDITION, from the east line of Sixth Street to the west line of Seventh Street; THE ALLEY IN BLOCK 2, CRITTENDEN'S ADDITION, between the north line of the Alley between blocks 1 and 2, Crittenden's Addition, and a point 498 feet north of the north line of said Alley between blocks 1 and 2, Crittenden's Addition; UPAS STREET, between the east line of Fifth Street and the west line of Balboa Park, and between the west line of Sixth Street produced south and the east line of Seventh Street produced south; and SEVENTH STREET, between the north line of Upas Street and a point 681.5 feet north from the north line of Upas Street, in The City of San Diego, as per Resolution of Intention No. 25952, adopted by the Common Council on November 1, 1920.

The Clerk of the City Council is hereby directed to give notice of the time and place of the hearing of said appeal, also of the acts complained of, said notice to be published in The Evening Tribune for a period of five (5) days.

R E S O L U T I O N N O . 2 6 4 5 7 .

WHEREAS, at the suggestion of the City Attorney this Common Council is of the opinion that the rights of The City of San Diego will be protected by securing certain documentary evidence, to be used in certain litigation pending before the courts of this state wherein The City of San Diego is legally interested, from the City of Washington, D. C.; and

WHEREAS, Councilman Fred A. Heilbron has consented to secure such evidence for the municipality, NOW, THEREFORE,

BE IT RESOLVED B y the Common Council of The City of San Diego, as follows:

That Councilman Fred A. Heilbron be, and he is hereby authorized and directed to secure from the official archives of the Government, at Washington, D. C., on behalf of The City of San Diego, such records and documentary evidence as may be specified by the City Attorney, to be used in certain litigation in which the City is legally interested, and for the purposes hereinabove specified the said Councilman Fred A. Heilbron is authorized to be absent from the State of California and from The City of San Diego for the purpose of attending to such official business of said City for such period of time as may be necessary to secure such evidence.

Passed and adopted by the said Common Council of the said City of San Diego, California, this 16th day of May 1921, by the following vote, to-wit: Ayes--Councilmen Bruschi, Heilbron, Held, Stewart and Weitzel. Noes--None. Absent--None.

Jno A. Held

President Pro Tempore of the Common Council of the City of San Diego, California.

I HEREBY CERTIFY that the above and foregoing Resolution was passed by the Common Council of the said City of San Diego, at the time and by the vote, above stated.

Allen H. Wright

City Clerk of the City of San Diego, California, and Ex-officio Clerk of the Common Council of the City of San Diego.

By Y. A. Jacques, Deputy.

(SEAL)

R E S O L U T I O N N O . 2 6 4 5 8 .

WHEREAS, There appears on the City Tax Collector's records delinquent taxes against the following described property, to-wit:

The Northeast 100 feet of Lots 45 to 48, Block 242, San Diego L. & T. Company, arising out of assessment for city taxes for the year 1920, in the sum of forty-five and 65/100 dollars (\$45.65) for taxes, penalties, interest and advertising; and

WHEREAS, the above-described property, together with the improvements thereon, was owned, in the possession of, and under the control of the Central M. E. Church of the City of San Diego, and was held and exclusively used by said Central M. E. Church as a place of worship and therefore entitled to exemption from taxation under and by virtue of the Constitution of the State of California (Article 13, Section 1-1/2), NOW, THEREFORE,

BE IT RESOLVED By the Common Council of The City of San Diego, as follows:

That the Tax Collector of the City of San Diego, be and he is hereby authorized and directed to cancel the said delinquent taxes so levied for the year 1920, and to clear his records of all delinquencies appearing thereon arising out of the assessment for city taxes against said Northeast 100 feet of Lots 45 to 48, Block 242, San Diego L. & T. Company, for the said year 1920.

Passed and adopted by the said Common Council of the said City of San Diego, California, this 16th day of May 1921, by the following vote, to-wit: Ayes--Councilmen Brushhi, Heilbron, Held, Stewart and Weitzel. Noes--None. Absent--None.

Jno A Held.

President Pro Tempore of the Common Council of the City of San Diego, California.

I HEREBY CERTIFY that the above and foregoing Resolution was passed by the Common Council of the said City of San Diego, at the time and by the vote, above stated.

Allen H. Wright

City Clerk of the City of San Diego, California, and Ex-officio Clerk of the Common Council of the City of San Diego.

By Y. A. Jacques, Deputy.

(SEAL)

R E S O L U T I O N N O . 2 6 4 5 9 .

WHEREAS, San Diego Realty Company is the owner of that certain piece or parcel of real property situated in the City of San Diego, County of San Diego, State of California, described as follows:

Lot 7, Block 89, of Middletown, in said City; and

WHEREAS, The City of San Diego has a claim against the said property arising out of the assessments for city taxes for the years 1916, 1917, 1918, 1919 and 1920, on said property, in the sum of two hundred thirty-six and 76/100 dollars (\$236.76), for taxes, deferred interest thereon, penalties and cost of advertising; and

WHEREAS, this Common Council is desirous of compromising said claim against said property by accepting from said San Diego Realty Company the sum of one hundred ninety-nine and 01/100 dollars (\$199.01) in full settlement of all taxes, penalties, interest and cost of advertising, for said assessments for the years 1916, 1917, 1918, 1919 and 1920: NOW

218
THEREFORE,

BE IT RESOLVED By the Common Council of The City of San Diego, as follows:

That the Tax Collector of the City of San Diego be and he is hereby authorized and directed to accept from the said San Diego Realty Company, the sum of one hundred ninety-nine and 01/100 dollars (\$199.01) in full settlement of any and all claims which the City of San Diego may have against the above-described property for city taxes for the years 1916, 1917, 1918, 1919 and 1920. Provided, however, that said compromise amount, to-wit, one hundred ninety-nine and 01/100 dollars (\$199.01) is paid to the City Tax Collector within thirty (30) days from the date of the adoption and approval of this resolution.

I hereby approve the foregoing compromise, this 16th day of May, 1921.

S. J. HIGGINS, City Attorney,

By F. McCleneghan, Deputy

Passed and adopted by the said Common Council of the said City of San Diego, California, this 16th day of May 1921, by the following vote, to-wit: Ayes--Councilmen Bruschi, Heilbron, Held, Stewart and Weitzel. Noes--None. Absent--None.

Jno A Held.

President Pro Tempore of the Common Council of the
City of San Diego, California.

I HEREBY CERTIFY that the above and foregoing Resolution was passed by the Common Council of the said City of San Diego, at the time and by the vote, above stated.

Allen H. Wright

City Clerk of the City of San Diego, California, and Ex-Officio

Clerk of the Common Council of the City of San Diego.

By Y. A. Jacques, Deputy.

(SEAL)

R E S O L U T I O N N O. 2 6 4 6 0.

WHEREAS, Philip Goldstein is the owner of that certain piece or parcel of real property situated in the City of San Diego, County of San Diego, State of California, described as follows:

Lot 1, Block 2, Middletown, in said City; and

WHEREAS, The City of San Diego has a claim against the said property arising out of the assessments for city taxes for the years 1914, 1915, 1916, 1917, 1918, and 1919, on said property, in the sum of fifteen hundred, sixty and 34/100 dollars, for taxes, deferred interest thereon, penalties and cost of advertising; and

WHEREAS, this Common Council is desirous of compromising said claim against said property by accepting from said Philip Goldstein the sum of twelve hundred, thirty-four and 26/100 dollars (\$1234.26) in full settlement of all taxes, penalties, interest and cost of advertising, for said assessments for the years 1914, 1915, 1916, 1917, 1918 and 1919: NOW, THEREFORE,

BE IT RESOLVED by the Common Council of The City of San Diego, as follows:

That the Tax Collector of the City of San Diego be and he is hereby authorized and directed to accept from the said Philip Goldstein, the sum of twelve hundred, thirty-four and 26/100 dollars (\$1234.26) in full settlement of any and all claims which the City of San Diego may have against the above-described property for city taxes for the years 1914, 1915, 1916, 1917, 1918 and 1919. Provided, however, that said compromise amount, to-wit, Twelve hundred, thirty-four and 26/100 dollars (\$1234.26) is paid to the City Tax Collector within thirty (30) days from the date of the approval and adoption of this resolution.

I hereby approve the foregoing compromise, this 16th day of May, 1921.

S. J. HIGGINS, City Attorney.

By F. McCleneghan, Deputy.

Passed and adopted by the said Common Council of the said City of San Diego, California, this 16th day of May 1921, by the following vote, to-wit: Ayes--Councilmen Bruschi, Heilbron, Held, Stewart and Weitzel. Noes--None. Absent--None.

Jno A Held.

President Pro Tempore of the Common Council of the
City of San Diego, California.

I HEREBY CERTIFY that the above and foregoing Resolution was passed by the Common Council of the said City of San Diego, at the time and by the vote, above stated.

Allen H. Wright,

City Clerk of the City of San Diego, California, and Ex-Officio

Clerk of the Common Council of the City of San Diego.

By Y. A. Jacques, Deputy.

(SEAL)

R E S O L U T I O N N O. 2 6 4 6 1.

BE IT RESOLVED by the Common Council of the City of San Diego, as follows:

That permission be and it is hereby granted to Jack Richards of the Tioga Garage, corner of 3rd and B streets, to erect a sign post on 3rd street, between B and C, in front of said garage, said sign post to be about seven feet high and 6 to 8 inches in diameter.

This permission is granted subject to revocation or modification upon satisfactory showing being made to this Common Council.

R E S O L U T I O N N O. 2 6 4 6 2.

BE IT RESOLVED by the Common Council of the City of San Diego, as follows:

That special permission be and it is hereby granted to Westgate Sga Products Company to connect eight buildings which are to be erected upon five lots on California street, between Juniper and Laurel, same being under lease by said company, to the sewer on California street by and with one proper connection, said work to be done under the supervision and requirements of the Health Department and Building Department of the said city, said permission being subject to revocation or modification upon satisfactory cause being shown said Common Council.

R E S O L U T I O N N O. 2 6 4 6 3.

BE IT RESOLVED by the Common Council of the City of San Diego, as follows:

That Dr. Alex M. Lesem, city health officer, be and he is hereby appointed a special police officer without additional compensation.

R E S O L U T I O N N O. 2 6 4 6 4.

BE IT RESOLVED by the Common Council of the City of San Diego, as follows:

That Olof Nelson, contractor on the paving of the alley in Block 4, Golden Hill, be and he is hereby granted an extension of 30 days, and the superintendent of streets is hereby authorized to note said extension upon the contract for said work.

I HEREBY CERTIFY that the above and foregoing is a full, true and correct copy of Resolutions Nos. 26455, 26456, 26457, 26458, 26459, 26460, 26461, 26462, 26463 and 26464 of the Resolutions of the City of San Diego, California, as adopted by the Common Council of said City on the 16th day of May, 1921.

Allen H. Wright,
City Clerk of the City of San Diego, California.

By: Fred H. Sick Deputy.

R E S O L U T I O N N O. 2 6 4 6 5.

BE IT RESOLVED by the Common Council of the City of San Diego, as follows:

That the City Engineer of The City of San Diego be, and he is hereby directed to furnish this Common Council with plans, drawings, typical cross-sections and Specifications for the paving and otherwise improving of ROSECRANS STREET, from the southwesterly line of Lytton Street to a point 100 feet southwesterly from the southwesterly line of Lytton Street; of LYTTON STREET, from the southeasterly end of said Lytton Street to the northwesterly end of said Lytton Street; of CHATSWORTH BOULEVARD, from the northwesterly end of Lytton Street to the southeasterly line of Catalina Boulevard; of CATALINA BOULEVARD, from the southwesterly line of Point Loma Avenue produced to a point 431.42 feet northeasterly from the southwesterly line of Point Loma Avenue, being the termination of Chatsworth Boulevard in said Catalina Boulevard; and of VOLTAIRE STREET, from the northwesterly line of Chatsworth Boulevard to the center line of Bolinas Street produced southwesterly, in The City of San Diego, California, said paving to consist of a one and one-half inch Warrenite bithulithic wearing surface laid upon a two and one-half inch asphalt concrete base.

R E S O L U T I O N N O. 2 6 4 6 6.

BE IT RESOLVED by the Common Council of the City of San Diego, as follows:

The City Engineer is hereby directed to furnish this Common Council with plans, drawings, typical cross-sections and specifications for the construction of a sanitary sewer system to serve Block 81, Park Villas, in The City of San Diego.

Said City Engineer is further directed to furnish a plat and a description of the exterior boundaries of the district of lands in said City to be affected and benefited by, and to be assessed to pay the costs and expenses of said improvement.

R E S O L U T I O N N O. 2 6 4 6 7.

BE IT RESOLVED by the Common Council of the City of San Diego, as follows:

That the plat showing the boundaries of the district to be included in the assessment for the work and improvement on RAY STREET, in the City of San Diego, from the center line of Dwight Street produced west to the north line of Upas Street produced east, be, and the same is hereby approved; and the City Clerk of said City is hereby authorized and directed to file said plat in the office of the City Engineer of said City.

R E S O L U T I O N N O. 2 6 4 6 8.

WHEREAS, this Common Council has learned of the death of Judge W. R. Andrews, United States Commissioner, which took place in this City on May 17th, 1921; and

WHEREAS, Judge Andrews has made San Diego his home for a number of years, and during this period, has, at different times, served The City of San Diego in the capacity of City Attorney, and has ever proved himself to be a loyal official and a patriotic citizen of San Diego; and

WHEREAS, this Common Council is of the opinion that by reason of the death of Judge Andrews The City of San Diego has suffered a loss not only of being deprived of the services of an active, energetic government official, but also has had taken away one of the foremost citizens who has ever manifested a deep interest in the success of San Diego; NOW, THEREFORE,

BE IT RESOLVED By the Common Council of The City of San Diego, as follows:

That the Common Council takes this means of expressing the sorrow of the officers and citizens of The City of San Diego over the death of Judge W. R. Andrews, United States Commissioner, and former City Attorney of San Diego, and of conveying to the wife of Judge Andrews and to the members of his family the sympathy of each officer of The City of San Diego.

BE IT FURTHER RESOLVED, that the City Clerk be, and he is hereby directed to cause this resolution to be entered upon the minutes of this Common Council, and that a copy of the same be transmitted to Mrs. W. R. Andrews.

Passed and adopted by the said Common Council of the said City of San Diego, California, this 18th day of May 1921, by the following vote, to-wit: Ayes--Councilmen Bruschi, Held, Stewart and Weitzel. Noes--None. Absent--Councilman Heilbron.

John L. Bacon,

President of the Common Council of the City of San Diego, California.

I HEREBY CERTIFY THAT the above and foregoing Resolution was passed by the Common Council of the said City of San Diego, at the time and by the vote, above stated.

Allen H. Wright,

City Clerk of the City of San Diego, California, and Ex-officio

Clerk of the Common Council of the City of San Diego.

(SEAL)

By Y. A. Jacques, Deputy.

R E S O L U T I O N N O. 2 6 4 6 9.

BE IT RESOLVED, by the Common Council of the City of San Diego, as follows:

That Resolution No. 26462 be and it is hereby repealed.

That special permission be and it is hereby granted to the Westgate Sea Products Company to connect eight buildings, which are to be erected upon five lots on California Street, between Juniper and Laurel streets, same being under lease by said Company, to the sewer on California street, by and with one proper connection, the main soil line extending from the sewer lateral to and including the first four buildings to be five inch standard cast iron soil pipe, four inch cast iron soil pipe being thence used to receive the sewage of the remaining four buildings; said work to be done under the supervision and requirements of the health department and building department of said city. Said permission being subject to revocation or modification upon satisfactory cause being shown said Common Council.

R E S O L U T I O N N O. 2 6 4 7 0.

BE IT RESOLVED by the Common Council of the City of San Diego, as follows:

That William Harper, foreman in the sewer department, be and he is hereby appointed a special police officer without compensation.

R E S O L U T I O N N O . 2 6 4 7 1 .

BE IT RESOLVED by the Common Council of the City of San Diego, as follows:

That permission be and it is hereby granted to Eliza and Edward Howard of La Jolla to remove a tree from in front of lots 31 and 32, block 38, La Jolla Park, and to repair the sidewalk at that point.

R E S O L U T I O N N O . 2 6 4 7 2 .

BE IT RESOLVED by the Common Council of the City of San Diego, as follows:

That the auditor be and he is hereby authorized to issue a free license to the Floating Society of Christian Endeavor to maintain at the Seamen's Rest, at the foot of Market Street, locker and checking accommodations for the convenience of sailors.

R E S O L U T I O N N O . 2 6 4 7 3 .

BE IT RESOLVED by the Common Council of the City of San Diego, as follows:

That the plat showing the boundaries of the district to be included in the assessment for the work and improvement on ROSECRANS STREET, in the City of San Diego, from the southwesterly line of Lytton Street to a point 100 feet southwesterly from the southwesterly line of Lytton Street; on LYTTON STREET, from the southeasterly end of said Lytton Street to the northwesterly end of Lytton Street; on CHATSWORTH BOULEVARD, from the Northwesterly end of Lytton Street to the southeasterly line of Catalina Boulevard; on CATALINA BOULEVARD, from the southwesterly line of Point Loma Avenue produced to a point 431.42 feet northeasterly from the southwesterly line of Point Loma Avenue, being the termination of Chatsworth Boulevard in said Catalina Boulevard; and on VOLTAIRE STREET, from the Northwesterly line of Chatsworth Boulevard to the center line of Bolinas Street produced southwesterly, be, and the same is hereby approved; and the City Clerk of said City is hereby authorized and directed to file said plat in the office of the City Engineer of said City.

I HEREBY CERTIFY that the above and foregoing is a full, true and correct copy of Resolutions Nos. 26465, 26466, 26467, 26468, 26469, 26470, 26471, 26472 and 26473 of the Resolutions of the City of San Diego, California, as adopted by the Common Council of said City on the 18th day of May, 1921.

Allen H. Wright,
City Clerk of the City of San Diego, California.

By Fred A. Lick Deputy.

R E S O L U T I O N O F I N T E N T I O N N O . 2 6 4 7 4 .

Alley between lots 5, 6, 7, 8 and 9, of Mission Hills No. 2.

BE IT RESOLVED BY the Common Council of The City of San Diego, that the public interest and convenience of said City require the closing of the alley hereinafter mentioned; and

BE IT FURTHER RESOLVED, that it is the intention of said Common Council to order the closing up of the ALLEY LYING BETWEEN LOTS 5, 6, 7, 8 and 9, OF MISSION HILLS NO. 2, in The City of San Diego, California.

That it is not deemed necessary that any land be taken therefor.

That the exterior boundaries of the district of lands in said City to be affected by said work and improvement, and to be assessed to pay the damages, costs and expenses thereof, are described as follows, to-wit:

Beginning at the intersection of the northeasterly line of Pine Street with the southeasterly line of Hortensia Street; thence southeasterly along the northeasterly line of Pine Street to the northwesterly line of Hortensia Street; thence northerly and westerly along the westerly and southerly line of said Hortensia Street, to the point or place of beginning; excepting therefrom all public streets, roads, alleys, avenues and highways.

That THE EVENING TRIBUNE, a daily newspaper published and circulated, and of general circulation, in the said City of San Diego, be and it is hereby designated as the newspaper in which the Street Superintendent of said City shall cause to be published, in the manner and form required by law, notice of the passage of this Resolution of Intention, and the said Street Superintendent is hereby directed to cause notices of the passage of this resolution to be posted in the manner and form required by law, and to cause a notice similar in substance to be published in said newspaper for a period of ten days in the manner required by law.

Passed and adopted by the said Common Council of the said City of San Diego, California, this 23rd day of May 1921, by the following vote, to-wit: Ayes--Councilmen Bruschi, Held, Stewart and Weitzel. Noes--None. Absent--Councilman Heilbron.

John L. Bacon,
President of the Common Council of the City of San Diego,
California.

I HEREBY CERTIFY that the above and foregoing Resolution of Intention was passed by the Common Council of the said City of San Diego, at the time and by the vote above stated.

Allen H. Wright,
City Clerk of the City of San Diego, California, and Ex-officio
Clerk of the Common Council of the said City of
San Diego.

(SEAL)

By Y. A. Jacques, Deputy.

R E S O L U T I O N O F I N T E N T I O N N O . 2 6 4 7 5 .

Main Street.

BE IT RESOLVED By the Common Council of The City of San Diego, that the public interest and convenience of said City require the closing up of a portion of the street hereinafter mentioned; and

BE IT FURTHER RESOLVED, that it is the intention of said Common Council to order the closing up of that portion of Main Street, in The City of San Diego, particularly described as follows:

Beginning at the intersection of the west line of 32nd Street with the south line of block 36, of H. P. Whitney's Addition; thence west along the south line of said block 36, a distance of 159.44 feet to an intersection with the northeasterly line of Main Street produced northwesterly; thence southeasterly along the northwesterly prolongation of the northeasterly line of said Main Street to the north line of block 35, of said H. P. Whitney's Addition; thence east along the north line of said block 35, to the west line of 32nd Street; thence north along the west line of 32nd Street to the point or place of beginning.

That it is not deemed necessary that any land be taken therefor.

That the exterior boundaries of the district of lands in said City to be affected by said work and improvement, and to be assessed to pay the damages, costs and expenses

thereof, are described as follows, to-wit:

Beginning at the intersection of the west line of 32nd Street with the south line of block 36, H. P. Whitney's Addition; thence south along the west line of 32nd Street, to the northeasterly line of Main Street, as now located; thence northwesterly along the said northeasterly line of Main Street produced northwesterly to the south line of said block 36; thence north on a line parallel to the west line of 32nd Street, a distance of 50 feet to a point; thence east on a line parallel to and distant 50 feet north from the south line of said block 36 to the west line of 32nd Street; thence south along the west line of 32nd Street to the point or place of beginning; excepting therefrom all public streets, roads, alleys, avenues and highways.

That THE EVENING TRIBUNE, a daily newspaper published and circulated, and of general circulation, in the said City of San Diego, be and it is hereby designated as the newspaper in which the Street Superintendent of said City shall cause to be published, in the manner and form required by law, notice of the passage of this Resolution of Intention, and the said Street Superintendent is hereby directed to cause notices of the passage of this resolution to be posted in the manner and form required by law, and to cause a notice similar in substance to be published in said newspaper for a period of ten days in the manner required by law.

Passed and adopted by the said Common Council of the said City of San Diego, California, this 23rd day of May 1921, by the following vote, to-wit: Ayes--Councilmen Bruschi, Held, Stewart and Weitzel. Noes--None. Absent--Councilman Heilbron.

John L. Bacon,

President of the Common Council of the City of San Diego,
California.

I HEREBY CERTIFY that the above and foregoing Resolution of Intention was passed by the Common Council of the said City of San Diego, at the time and by the vote above stated.

Allen H. Wright,

City Clerk of the City of San Diego, California, and Ex-Officio
Clerk of the Common Council of the said City of
San Diego.

(SEAL)

By Y. A. Jacques, Deputy.

RESOLUTION OF AWARD NO. 26476.

Sewer in Alley in blocks 3 and 13, La Jolla Park.

RESOLVED, that the Common Council of the City of San Diego, California, having in open session on the 16th day of May, 1921, opened, examined and publicly declared all sealed proposals or bids offered for doing the following work, to-wit:

All the work and improvement described in Resolution of Intention No. 26262, adopted by the Common Council on March 2, 1921, and on file in the office of the City Clerk of said City, for the construction of a six-inch Portland Cement Concrete pipe sewer, together with three brick manholes and accessories in the alley in blocks 3 and 13, La Jolla Park, between a point 516.52 feet northerly from the northerly line of Pearl Street and a point 375.48 feet southerly from the southerly line of Pearl Street.

For a description of the work reference is hereby made to said Resolution of Intention No. 26262.

All of said work to be done as shown upon and according to the plans, drawings, typical cross-sections and specifications therefor contained in Document No. 133500, on file in the office of the City Clerk of said City, and copies of which are on file in the office of the City Engineer of said City; and by reference thereto all said plans, drawings, typical cross-sections and specifications contained in said Document No. 133500 are incorporated herein and made a part hereof.

The costs and expenses of said work and improvement are to be assessed upon the district which is more particularly described in said Resolution of Intention No. 26262.

The said Common Council determined that serial bonds to extend over a period of nine years from the second day of January next succeeding their issuance, bearing interest at the rate of seven per cent. per annum, shall be issued to represent assessments of twenty-five dollars or over for the costs of said work or improvement.

For further particulars, reference is hereby made to said Resolution of Intention No. 26262.

Said Common Council hereby rejects all of said proposals or bids, except the next herein mentioned, and hereby awards the contract for said work to the lowest, regular, responsible bidder, to-wit: To Olof Nelson, at the prices specified in his bid for said work, on file in the office of the Clerk of said City of San Diego, to-wit:

Sewer, complete, for the sum of \$1969.00

The Clerk of said City of San Diego is hereby directed to post a notice of this award conspicuously for five days on or near the chamber door of the said Common Council, and also to cause said notice to be published for two days in The Evening Tribune, a daily newspaper published and circulated and of general circulation, in said City of San Diego, and hereby designated for that purpose.

Passed and adopted by the said Common Council of the said City of San Diego, California, this 23rd day of May 1921, by the following vote, to-wit: Ayes--Councilmen Bruschi, Held, Stewart and Weitzel. Noes--None. Absent--Councilman Heilbron.

John L. Bacon,

President of the Common Council of the City of
San Diego, California.

(SEAL)

The foregoing Resolution of Award was thereupon approved by the said Common Council of the said City of San Diego, California, this 23rd day of May, 1921, by the following vote, to-wit: Ayes--Councilmen Bruschi, Held, Stewart and Weitzel. Noes--None. Absent Councilman Heilbron.

being a three-fourths vote of said Common Council.

John L. Bacon,

President of the Common Council of the City of
San Diego, California.

(SEAL)

RESOLUTION NO. 26477.

WHEREAS, Herman Hirth is the owner of those certain pieces or parcels of real property situated in the City of San Diego, County of San Diego, State of California, described as follows:

Lots 9 to 12, Block 170, University Heights, in said City; and

WHEREAS, The City of San Diego has a claim against the said property arising out of the assessments for city taxes for the years 1914, 1915, 1916, 1917, 1918, 1919 and 1920, on said property, in the sum of one hundred sixty-two and 38/100 dollars (\$162.38), for taxes, deferred interest thereon, penalties and cost of advertising; and

WHEREAS, this Common Council is desirous of compromising said claim against said property by accepting from said Herman Hirth the sum of one hundred thirty-three and 56/100 dollars (\$133.56) in full settlement of all taxes, penalties, interest and cost of adver-

tising, for said assessments for the years 1914, 1915, 1916, 1917, 1918, 1919 and 1920:
NOW, THEREFORE,

BE IT RESOLVED By the Common Council of The City of San Diego, as follows:

That the Tax Collector of the City of San Diego be and he is hereby authorized and directed to accept from the said Herman Hirth, the sum of one hundred, thirty-three and 56/100 dollars (\$133.56) in full settlement of any and all claims which the City of San Diego may have against the above-described property for city taxes for the years 1914, 1915, 1916, 1917, 1918, 1919 and 1920. Provided, however, that said compromise amount, to-wit, one hundred thirty-three and 56/100 dollars (\$133.56) is paid to the City Tax Collector within thirty (30) days from the date of the adoption and approval of this resolution.

I hereby approve the foregoing compromise, this 16th day of May, 1921.

S. J. HIGGINS, City Attorney,
By F. McCleneghan, Deputy.

Passed and adopted by the said Common Council of the said City of San Diego, California, this 23rd day of May 1921, by the following vote, to-wit: Ayes--Councilmen Bruschi, Held, Stewart and Weitzel. Noes--None. Absent--Councilman Heilbron.

John L. Bacon,

President of the Common Council of the City of
San Diego, California.

I HEREBY CERTIFY that the above and foregoing Resolution was passed by the Common Council of the said City of San Diego, at the time and by the vote, above stated.

Allen H. Wright,

City Clerk of the City of San Diego, California, and Ex-Officio
Clerk of the Common Council of the City of San Diego.

(SEAL)

By Y. A. Jacques, Deputy.

R E S O L U T I O N N O. 2 6 4 7 8.

BE IT RESOLVED by the Common Council of the City of San Diego, as follows:

That an extension of forty-five (45) days time, from June 1, 1921, be and it is hereby granted Olaf Nelson within which to complete the contract for sidewalk and curbing of El Cajon Avenue and Alabama Street, as more particularly described in Resolution of Intention No. 26671, adopted December 20, 1920, and the Superintendent of Streets be and he is hereby authorized and directed to endorse such extension upon the contract for the doing of said work.

R E S O L U T I O N N O. 2 6 4 7 9.

BE IT RESOLVED by the Common Council of the City of San Diego, as follows:

That Laura S. Brewster be and she is hereby granted permission to extend an entrance platform and steps three (3) feet over the property line for a distance of nine (9) feet, on a proposed residence to be built at the northwest corner of Front and Upas Streets as petitioned for in Document No. 135939, subject to revocation by the Common Council.

R E S O L U T I O N N O. 2 6 4 8 0.

BE IT RESOLVED by the Common Council of the City of San Diego, as follows:

That Geo Reynolds be and he is hereby granted permission to do blasting at 1003 W. Brooks Avenue for the purpose of planting trees.

R E S O L U T I O N N O. 2 6 4 8 1.

BE IT RESOLVED by the Common Council of the City of San Diego, as follows:

That the appointment by Mayor Bacon of Geo. Webber, as member of the Cemetery Commission, vice W. E. Crabtree resigned, be and the same is hereby confirmed.

R E S O L U T I O N N O. 2 6 4 8 2.

BE IT RESOLVED by the Common Council of the City of San Diego, as follows:

That the appointment by Mayor Bacon of H. J. Roy, as member of the Cemetery Commission to fill existing vacancy, be and the same is hereby confirmed.

R E S O L U T I O N N O. 2 6 4 8 3.

BE IT RESOLVED by the Common Council of the City of San Diego, as follows:

That the appointment by Mayor Bacon of Hugo Klauber, as a member of the Board of Park Commissioners, to fill the existing vacancy, be and the same is hereby confirmed.

R E S O L U T I O N N O. 2 6 4 8 4.

BE IT RESOLVED by the Common Council of the City of San Diego, as follows:

That the appointment by Mayor Bacon of James Patrick as Chief of Police, to succeed himself, be and the same is hereby confirmed.

R E S O L U T I O N N O. 2 6 4 8 5.

BE IT RESOLVED BY THE Common Council of the City of San Diego, as follows:

That the purchasing Department be and is hereby authorized to purchase all finished hardware that is necessary for the completion of the new addition to the Mission Valley Hospital, as required by the specifications for the construction of said building.

R E S O L U T I O N N O. 2 6 4 8 6

BE IT RESOLVED by the Common Council of the City of San Diego, as follows:

That it be and is hereby determined by this Common Council that Fay Avenue, in said City, fronting upon lots 11 and 12, block 21, and lots 13 and 14, block 22, La Jolla Park, be improved between said points by the construction of cement sidewalk and curb thereon, in accordance with the specifications for such work as contained in Ordinance No. 6299 of the ordinances of said city.

That owners of property fronting upon said street between said points shall have until the 1st day of August 1921, within which to construct sidewalk and curb thereon at private contract.

That the City Engineer be and he is hereby authorized and directed to give notice that said improvement has been decided upon, and that property owners desiring to construct sidewalk and curb by private contract must complete said work on or before the said 1st day of August, 1921.

RESOLUTION NO. 26487.

BE IT RESOLVED by the Common Council of the City of San Diego, as follows:

That it be and is hereby determined by this Common Council that Idaho Street, in said City, between the North line of Adams Avenue and the South line of Copley Avenue, be improved between said points by the construction of cement sidewalk and curb thereon, in accordance with the specifications for such work as contained in Ordinance No. 6299 of the Ordinances of said city.

That owners of property fronting upon said street between said points shall have until the First day of August 1921, within which to construct sidewalk and curb thereon at private contract.

That the City Engineer be and he is hereby authorized and directed to give notice that said improvement has been decided upon, and that property owners desiring to construct sidewalk and curb by private contract must complete said work on or before the said First day of August, 1921.

RESOLUTION NO. 26488.

BE IT RESOLVED by the Common Council of the City of San Diego, as follows:

That it be and is hereby determined by this Common Council that the west side of Fourth St., in said City, between Lewis Street and Montecito Way, in front of Lots 13, 14, 15 & 16, Block 9, be improved between said points by the construction of cement sidewalk and curb thereon, in accordance with the specifications for such work as contained in Ordinance 6299 of the ordinances of said city.

That owners of property fronting upon said street between said points shall have until the 1st day of August 1921, within which to construct sidewalk and curb thereon at private contract.

That the City Engineer be and he is hereby authorized and directed to give notice that said improvement has been decided upon, and that property owners desiring to construct sidewalk and curb by private contract must complete said work on or before the said 1st day of August, 1921.

RESOLUTION NO. 26489.

BE IT RESOLVED by the Common Council of the City of San Diego, as follows:

That it be and is hereby determined by this Common Council that the northwest corner of Ohio Street and University Avenue, in said City, being 50 feet on University Avenue and 100 feet on Ohio Street, be improved between said points by the construction of cement sidewalk and curb thereon, in accordance with the specifications for such work as contained in Ordinance No. 6299 of the ordinances of said city.

That owners of property fronting upon said street between said points shall have until the 1st day of August, 1921, within which to construct sidewalk and curb thereon at private contract.

That the City Engineer be and he is hereby authorized and directed to give notice that said improvement has been decided upon, and that property owners desiring to construct sidewalk and curb by private contract must complete said work on or before the said 1st day of August, 1921.

RESOLUTION NO. 26490.

BE IT RESOLVED, by the Common Council of the City of San Diego, as follows:

That the appeal of Beulah R. A. Zenner, Maria Elston App, Anna W. Barney, Anna C. O'Neill, Katherine Teats, Alice Lee, Maud M. Fay, J. M. McCrady and Lilla M. Burnham, filed in the office of the City Clerk of said City on May 10th, 1921, from the Superintendent of Streets' assessment in the matter of paving and otherwise improving the ALLEY BETWEEN BLOCKS 1 and 2, CRITTENDEN'S ADDITION, from the east line of Sixth Street to the west line of Seventh Street; THE ALLEY IN BLOCK 2, CRITTENDEN'S ADDITION, between the north line of the alley between blocks 1 and 2, Crittenden's Addition, and a point 498 feet north of the north line of said Alley between blocks 1 and 2, Crittenden's Addition; UPAS STREET, between the east line of Fifth Street and the west line of Balboa Park, and between the west line of sixth Street produced south and the east line of Seventh Street produced south; and SEVENTH STREET, between the north line of Upas Street and a point 681.5 feet north from the north line of Upas Street, in The City of San Diego, California, as per Resolution of Intention No. 25952, adopted by the Common Council on November 1, 1920, be, and the same is hereby overruled; and the Superintendent of Streets' assessment, warrant and diagram for said work is hereby confirmed and approved.

I HEREBY CERTIFY that the above and foregoing is a full, true and correct copy of Resolutions Nos. 26474, 26475, 26476, 26477, 26478, 26479, 26480, 26481, 26482, 26483, 26484, 26485, 26486, 26487, 26488, 26489 and 26490 of the Resolutions of the City of San Diego, California, as adopted by the Common Council of said City on the 23rd day of May, 1921.

Allen H. Wright,

City Clerk of the City of San Diego, California.

By Fred H. Lick Deputy.

RESOLUTION NO. 26491.

A RESOLUTION AUTHORIZING MARY PEACE, A WIDOW, TO CONSTRUCT CERTAIN BUILDINGS AT OCEAN BEACH.

WHEREAS, Mary Peace, a widow, has applied (Document No. 135970) to the Common Council of the City of San Diego, for a permit to construct certain buildings at Ocean Beach, in the City of San Diego, State of California, in front of Lots One (1) to Six (6), inclusive, in Block Seventy-one (71) of said Ocean Beach, and contiguous on the east side of the existing public board walk; and

WHEREAS, the said Mary Peace has agreed (Document No. 135970) that the granting of "said permit shall not prejudice in my favor any claim or right which the said city of San Diego may have or claim in or to the property upon which said buildings may rest"; and

WHEREAS, the said Mary Peace has (Document No. 135970) further agreed that she "will not demand the removal of the existing sewer line running through said property adjacent to or in front of said lots in said Block Seventy-one (71) of said Ocean Beach"; and

WHEREAS, it is further agreed by said Mary Peace (Document No. 135970) that "if any damage shall accrue to the aforesaid board walk by reason of the construction of said building or buildings adjacent thereto, I will pay or adjust the amount of such damage to the satisfaction of the aforesaid Common Council"; and

WHEREAS, it is further agreed by the said Mary Peace (Document No. 135970) "that no part of said board walk will be used as a support to the aforesaid building or buildings, but that the foundations and supports for said building or buildings shall be distinct and

separate from said board walk and its support; this upon the understanding, however, that in the event it shall be necessary to make entrances to any of the concession rooms in said building I may remove such portion of the railing as may be necessary for the purpose, in which latter case I agree to support the adjacent railings on either side in a satisfactory and workmanlike manner so as to coincide with the remainder of the existing railing construction;" NOW, THEREFORE,

BE IT RESOLVED By the Common Council of The City of San Diego, as follows:

That Mary Peace, a widow, of the City of San Diego, County of San Diego, State of California, be and she is hereby authorized and permitted to erect certain buildings at Ocean Beach, in the City of San Diego, County of San Diego, State of California, in front of Lots One (1) to Six (6), inclusive, in Block Seventy-one (71) of said Ocean Beach, and contiguous on the east side to the existing public board walk, said permit being granted in consideration and in accordance with the terms of the agreement, Document No. 135970, signed by the said Mary Peace and filed with the City Clerk of the City of San Diego, May 18th, 1921.

That this permit be subject to revocation at the will of the Common Council of the City of San Diego.

Passed and adopted by the said Common Council of the said City of San Diego, California, this 25th day of May 1921, by the following vote, to-wit: Ayes--Councilmen Bruschi, Held, Stewart and Weitzel. Noes--None. Absent--Councilmen Heilbron.

John L. Bacon,

President of the Common Council of the City of San Diego, California.

I HEREBY CERTIFY that the above and foregoing Resolution was passed by the Common Council of the said City of San Diego, at the time and by the vote, above stated.

Allen H. Wright,

City Clerk of the City of San Diego, California, and Ex-Officio Clerk of the Common Council of the City of San Diego.

(SEAL)

By Y. A. Jacques, Deputy.

RESOLUTION NO. 26492.

BE IT RESOLVED by the Common Council of the City of San Diego, as follows:

That an extension of sixty (60) days time be and it is hereby granted to John Engebretsen within which to complete the grading and otherwise improving MISSISSIPPI STREET from the north line of El Cajon Avenue to the South line of Adams Avenue as more particularly described in Resolution of Intention No. 25331, adopted March 10th, 1920, and the Superintendent of Streets be and he is hereby authorized to endorse said extension of time upon the contract for the doing of said work.

RESOLUTION NO. 26493.

BE IT RESOLVED by the Common Council of the City of San Diego, as follows:

That the City Attorney be and he is hereby directed to take the necessary steps to collect State Compensation Insurance for the widow of William Bowers, who was an employee in the Operating Department.

RESOLUTION NO. 26494.

BE IT RESOLVED by the Common Council of the City of San Diego, as follows:

That the San Diego Consolidated Gas & Electric Company be and it is hereby directed to install an arc light at the intersection of Adams Avenue and Idaho Streets as recommended by the Manager of Operation in Document No. 135991, and

BE IT FURTHER RESOLVED, that the Manager of Operation be and he is hereby authorized to accept the check in the amount of Thirty-six and 26/100 dollars, (\$36.26), from the persons interested, to cover the cost of this light for the balance of the year 1921.

RESOLUTION NO. 26495.

BE IT RESOLVED by the Common Council of the City of San Diego, as follows:

That Mrs. T. Coe Little, Director for the Near East Relief, be and she is hereby granted permission to establish (FLOUR STATIONS) in various locations in the City on Saturday May, 28th for the benefit of the flour fund in the Near East Relief as petitioned for in Document No. 136081, subject to the approval and regulation of the Police Department.

RESOLUTION NO. 26496.

BE IT RESOLVED by the Common Council of the City of San Diego, as follows:

That the appointment of F. J. Bettinger, Earl D. Myrick and Philip L. Jourdin be and they are hereby appointed Patrolmen in the Police Department of the City of San Diego, as recommended by the Chief of Police in Document No. 136082.

I HEREBY CERTIFY that the above and foregoing is a full, true and correct copy of Resolutions Nos. 26491, 26492, 26493, 26494, 26495 and 26496 of the Resolutions of the City of San Diego, California, as adopted by the Common Council of said City on the 25th day of May, 1921.

Allen H. Wright,

City Clerk of the City of San Diego, California.

By Fred H. Lick Deputy.

RESOLUTION OF INTENTION NO. 26497.

RESOLVED, that it is the intention of the Common Council of the City of San Diego, California, to change the grade of PEARL STREET, in said city, between the east line of Eads Avenue and the west line of Girard Avenue, as follows, to-wit:

PEARL STREET.

At the intersection of Pearl Street with Eads Avenue; at the northeast corner, the grade elevation at 100.50 feet; at the southeast corner, the grade elevation to remain at 102.00 feet.

At the intersection of Pearl Street with Fay Avenue; at the northwest corner, change the grade elevation from 108.50 feet to 106.50 feet; at the southwest corner, change the grade elevation from 110.00 feet to 107.50 feet; at the southeast corner, change the grade elevation from 111.00 feet to 108.50 feet; at the northeast corner, change the grade elevation from 109.50 feet to 107.50 feet.

At the intersection of Pearl Street with Girard Avenue; at the northwest corner, the grade elevation to remain at 112.00 feet; at the southwest corner, the grade elevation to remain at 114.00 feet.

And the grades of said Pearl Street, between the points hereinbefore mentioned, shall

have a uniform ascent and descent, and the center line of said street shall have an average elevation of the opposite curb grades.

All of said grade elevations to be above the datum line of levels as fixed by Ordinance No. 3950 of the ordinances of said city.

And said Common Council hereby elects to proceed, in making said changes of grades, under the provisions of the "Change of Grade Act of 1909."

That THE EVENING TRIBUNE, a daily newspaper published and circulated, and of general circulation, in the said City of San Diego, be, and it is hereby designated as the newspaper in which this Resolution of Intention shall be published for two days, and the notice of the passage thereof shall be published for six days in the manner and by the persons required by law.

That the Clerk of the said City of San Diego be, and he is hereby directed to post this Resolution of Intention conspicuously for two days on or near the chamber door of the said Common Council, and to cause the same to be published by two insertions in said daily newspaper in the manner required by law.

That the Street Superintendent of the City of San Diego shall thereupon cause to be conspicuously posted along the street designated in this Resolution of Intention where said change or modification of grade is proposed to be made, at not more than one hundred feet in distance apart, but not less than three in all, notices of the passage of this Resolution of Intention, in the manner and in the form required by law, and shall also cause a notice similar in substance to be published for six days in said daily newspaper in the manner required by law.

Passed and adopted by the said Common Council of the said City of San Diego, California, this 31st day of May 1921, by the following vote, to-wit: Ayes--Councilmen Bruschi, Held and Weitzel. Noes--None. Absent--Councilmen Heilbron and Stewart.

John L. Bacon,
President of the Common Council of the City of
San Diego, California.

I hereby certify that the above and foregoing Resolution of Intention was passed by the Common Council of the said City of San Diego, at the time and by the vote above stated.

Allen H. Wright,
City Clerk of the City of San Diego, California, and Ex-Officio
Clerk of the Common Council of the said City of
San Diego.

(SEAL)

By Y. A. Jacques, Deputy.

R E S O L U T I O N N O. 2 6 4 9 8.

BE IT RESOLVED By the Common Council of The City of San Diego, as follows:

That the City Engineer of the City of San Diego, California, be, and he is hereby authorized and directed to furnish to this Common Council a careful estimate of the number of cubic yards of excavation and the number of cubic yards of embankment necessary to bring the following streets, in The City of San Diego, to their official grade and cross-section:

MYRTLE AVENUE, in said City, for the entire width of said street from property line to property line, from the west line of Indiana Street to the east line of Vermont Street;
RICHMOND STREET, in said City, for the entire width of said street, from property line to property line, from the north line of Upas Street to the south line of Myrtle Avenue; and
ALBERT STREET, in said City, for the entire width of said street, from property line to property line, from the north line of Upas Street to the south line of Myrtle Avenue; and
HERBERT STREET, in said City, for the entire width of said street, from property line to property line, from the north line of Upas Street to the south line of Brookes Avenue;
(excepting such portions of the said streets, and the intersections of streets, required by law to be kept in order or repair by any person or company having railroad tracks thereon;

That said estimate shall be made in duplicate, one copy of which shall be kept on file in the office of the said City Engineer, and shall, during office hours, be accessible for inspection by any person who may desire to inspect the same; that the said estimate shall include plans and specifications of the grading of all of said streets, between the points above mentioned, and the construction of sidewalks and curbing on the said Myrtle Avenue, between the west line of Indiana street and the east line of Richmond Street, and of any and all culverts and bridges which it may be necessary to construct in doing said work.

And said City Engineer is further directed to furnish this Common Council with a plat and a description of the exterior boundaries of the district of lands to be affected and benefited by, and to be assessed to pay the costs and expenses of the aforesaid work or improvement.

Passed and adopted by the said Common Council of the said City of San Diego, California, this 31st day of May, 1921, by the following vote, to-wit: Ayes--Councilmen Bruschi, Held and Weitzel. Noes--None. Absent--Councilmen Heilbron and Stewart.

John L. Bacon,
President of the Common Council of the City of
San Diego, California.

I HEREBY CERTIFY that the above and foregoing Resolution was passed by the Common Council of the said City of San Diego, at the time and by the vote, above stated.

Allen H. Wright,
City Clerk of the City of San Diego, California, and Ex-Officio
Clerk of the Common Council of the City of San Diego.

(SEAL)

By Y. A. Jacques, Deputy.

R E S O L U T I O N N O. 2 6 4 9 9.

BE IT RESOLVED By the Common Council of The City of San Diego, as follows:

That the Superintendent of the Purchasing Department be, and he is hereby authorized and directed to advertise for sealed proposals or bids for the lithographing of five hundred twenty (520) Barrett Dam No. 2 Bonds, four hundred eighty (480) of which shall be of the denomination of one thousand dollars (\$1000.00) each, and forty (40) of which shall be of the denomination of five hundred dollars (\$500.00) each, as authorized by Ordinance No. 8358 of the ordinances of The City of San Diego, California, approved April 26, 1921.

The notice calling for sealed proposals or bids for said work shall be posted and published for a period of not less than ten (10) days. Such notice shall be posted in a conspicuous place on or near the Council Chamber in the City Hall, and also at or near the entrance of said City Hall. Said notice shall require bids to be filed with the City Clerk of said City, on or before ten o'clock A.M., of the 15th day of June, 1921. Said notice shall also specify the time within which the work is to be commenced and when completed, and the amount of the bond to be given for the faithful performance of the contract.

In addition to the foregoing said notice shall require each bid to be accompanied by a check, certified by a responsible bank, payable to the order of the City Clerk of said City, for an amount of not less than five per cent. (5%) of the aggregate sum of the bid, and so payable as a guarantee that the bidder will enter into the proposed contract if the

same is awarded to him.

Passed and adopted by the said Common Council of the said City of San Diego, California, this 31st day of May 1921, by the following vote, to-wit: Ayes--Councilmen Bruschi, Held and Weitsael. Noes--None. Absent--Councilmen, Heilbron and Stewart.

John L. Bacon,
President of the Common Council of the City of
San Diego, California.

I HEREBY CERTIFY that the above and foregoing Resolution was passed by the Common Council of the said City of San Diego, at the time and by the vote, above stated.

Allen H. Wright,
City Clerk of the City of San Diego, California, and Ex-Officio
Clerk of the Common Council of the City of San Diego.
By Y. A. Jacques, Deputy.

(SEAL)

R E S O L U T I O N N O . 2 6 5 0 0 .

DIRECTING THE SUPERINTENDENT OF THE PURCHASING DEPARTMENT TO
ADVERTISE FOR SEALED PROPOSALS OR BIDS FOR THE REMOVAL OF
WHARFAGE AND PILING FROM THE BAY OF SAN DIEGO.

BE IT RESOLVED By the Common Council of The City of San Diego, as follows:

That the Superintendent of the purchasing Department be, and he is hereby authorized and directed to advertise for sealed proposals or bids for the following work, to-wit:

The furnishing of all labor, material and equipment for the removal of the wharves, piers, piles, buildings, structures, bulkheading and equipment of every kind and character, including pipe lines and other appliances, formerly owned by the San Diego Shipbuilding & Dry Dock Corporation, or its predecessors in interest, that are now situated or located on the following described premises situated in the Bay of San Diego, City of San Diego, County of San Diego, State of California, to-wit: Beginning at a point on the north shore line of the Bay of San Diego, at the line of "mean high tide" distant in a southeasterly direction 185 feet from the place where the east line of Fifth Street in the City of San Diego, would, if extended, intersect said line of "mean high tide," thence north 80 degrees 14' west 215 feet; thence south 79 degrees 56' west 190 feet; thence south 59 degrees 14' west 392 feet; thence south 42 degrees 52' west 1007 feet; thence south 25 degrees 50' west 115 feet; thence south 33 degrees 22' east, 118 feet; thence south 50 degrees 26' east 160 feet; thence south 39 degrees 34' west 110 feet; thence north 50 degrees 26' west 882 feet; thence north 39 degrees 34' east 110 feet; thence south 50 degrees 26' east 415 feet; thence north 81 degrees 10' east 115 feet, thence north 58 degrees 10' east 125 feet; thence north 42 degrees 52' east 1802 feet, to the said line of "mean high tide," thence in a southeasterly direction, following the said line of "mean high tide" to the point of beginning; together with piles and bulkheading, if any, driven or constructed by the said San Diego Shipbuilding & Dry Dock Corporation in the vicinity of said premises, and together with any part of the wharf and any piles that may have been placed or constructed prior to the first day of August, A. D. 1905, lying south or southeasterly of said premises hereinabove described; provided, however, that the bidder shall have no right of possession, and shall have no right to remove, nor in any way interfere with or disturb the southeasterly eight (8) feet of the wharf and pier now situated and located on said premises hereinabove described, extending from the shore line of the Bay of San Diego to a point west of the southeast corner of the present club house of the San Diego Rowing Club; the said eight (8) feet of the said wharf and pier to be measured by the eight (8) feet of planking on the surface of said wharf; and also excepting such buildings or structures as may have been erected on said premises by any persons since the first day of October, 1920.

Also, the furnishing of all labor, material and equipment for the removal of the wharves, piers, piles, buildings, structures, bulkheading and equipment of every kind and character, including pipe lines and other appliances, formerly owned by the San Diego Shipbuilding & Dry Dock Corporation, or its predecessors in interest, that are now situated or located on the following described premises situated in the Bay of San Diego, City of San Diego, County of San Diego, State of California, to-wit: Beginning at the intersection of a line drawn parallel to and distant 110 feet southwesterly from the center line of the A. T. & S. F. Ry. right-of-way with the northwesterly line of the Pacific Coast Steamship Company's Lease as more particularly described in Ordinance No. 2198 of the ordinances of the City of San Diego, California, said point being more particularly described and located as follows: Beginning at the intersection of the west line of 4th Street with the south line of K Street; thence South 0 degrees 22 minutes 45 seconds East, along the west line of 4th Street and said 4th Street produced, a distance of 397.28 feet to an intersection with a line drawn parallel to and distant 110 feet southwesterly from the center line of said railway; thence South 56 degrees 52 minutes 15 seconds East, parallel to said railway center line, a distance of 35.37 feet to the true point of beginning; thence from the true point of beginning South 44 degrees 04 minutes 45 seconds west, along the said northwesterly line of the Pacific Coast Steamship Company's Lease, a distance of 362.42 feet; thence South 63 degrees 07 minutes 45 seconds West, a distance of 520.69 feet to an intersection with the United States Bulkhead Line as established in the year 1912; thence North 50 degrees 50 minutes West, along said Bulkhead Line, a distance of 927.42 feet; thence North 63 degrees 07 minutes 45 seconds East, a distance of 818.92 feet to an intersection with a line drawn parallel to and distant 110 feet southwesterly from the center line of said railway, said point being located North 56 degrees 52 minutes 15 seconds West, 134.82 feet from the West line of 2nd Street produced South; thence South 56 degrees 52 minutes 15 seconds East, on a line parallel to and distant 110 feet southwesterly from the center line of said railway, a distance of 841.99 feet to the point or place of beginning, containing 16.47 acres; together with piles and bulkheading, if any, driven or constructed by the said San Diego Shipbuilding & Dry Dock Corporation in the vicinity of said premises.

The bidder shall be entitled to all salvage and wreckage from said piers and wharves.

Said wharfage and piling shall be removed under the supervision and direction of the Harbor Master of the Bay of San Diego, and in accordance with the laws of the United States of America, the State of California, and The City of San Diego, affecting or pertaining to navigation, and said wharfage and piling shall be so removed that no part thereof shall project to a height greater than eighteen inches above the floor of the Bay of San Diego, and nothing shall be left on said premises hereinabove described which will in any way constitute or be a menace to navigation.

The notice calling for sealed proposals or bids for said work shall be posted and published for a period of not less than ten days. Such notice shall be posted in a conspicuous place on or near the Council Chamber in the City Hall, and also at or near the entrance of said City Hall. Said notice shall require bids to be filed with the City Clerk of said City, on or before ten o'clock A. M. of the 15th day of June, 1921. Said notice shall also specify the time within which the work is to be commenced and when completed, and the amount of the bond to be given for the faithful performance of the contract.

In addition to the foregoing said notice shall require each bid to be accompanied by a check, certified by a responsible bank; payable to the order of the City Clerk of said City, for an amount of not less than five per cent. (5%) of the aggregate sum of the bid, and so payable as a guarantee that the bidder will enter into the proposed contract if the

same is awarded to him.

Passed and adopted by the said Common Council of the said City of San Diego, California, this 31st day of May 1921, by the following vote, to-wit: Ayes--Councilmen Bruschi, Held and Weitzel. Noes--None. Absent--Councilmen Heilbron and Stewart.

John L. Bacon,
President of the Common Council of the City of
San Diego, California.

I HEREBY CERTIFY that the above and foregoing Resolution was passed by the Common Council of the said City of San Diego, at the time and by the vote, above stated.

Allen H. Wright,
City Clerk of the City of San Diego, California, and Ex-Officio
Clerk of the Common Council of the City of San Diego.
By Y. A. Jacques, Deputy.

(SEAL)

RESOLUTION NO. 26501.

BE IT RESOLVED by the Common Council of the City of San Diego, as follows:

That the City Engineer of said City is hereby directed to furnish this Common Council with a description of the exterior boundaries of the district of lands to be affected and benefited by, and to be assessed to pay the costs, damages and expenses of, the closing of MILLER STREET in said City of San Diego, from the northeasterly line of Guy Street to the northeasterly line of Middletown Addition.

RESOLUTION NO. 26502.

BE IT RESOLVED by the Common Council of the City of San Diego, as follows:

That the city auditor be and he is hereby directed to issue a license to F. A. Griffith to do sidewalk and curbing work.

RESOLUTION NO. 26503.

BE IT RESOLVED by the Common Council of the City of San Diego, as follows:

That Chief of Police James Patrick be and he is hereby granted leave of absence of 28 days, with permission to leave the state, for the purpose of attending the annual convention of the International Association of Chiefs of Police, to be held in St. Louis, June 6th to 10th.

RESOLUTION NO. 26504.

BE IT RESOLVED by the Common Council of the City of San Diego, as follows:

That the following promotions and appointments in the Fire Department be made as recommended by the chief of said department:

From firemen 3rd class to 2nd class, to date from May 25th:

D. Freeberg and C. F. Johnston.

From fireman 3rd class to 2nd class, to date from May 28th:

L. Alvarado.

From fireman 4th class to 3rd class, to date from May 7th:

J. R. Daugherty.

From auto driver to engineer, to date from June 1st:

E. Pike.

From fireman 4th class to 3rd class, to date from June 1st:

J. G. Smith.

Appointed on probation, to date from May 25th:

W. C. Dill.

RESOLUTION NO. 26505.

BE IT RESOLVED, by the Common Council of the City of San Diego, as follows:

That, Whereas, Anson Fiske Cornell, county tax collector, died at his home in this city on May 30th, 1921, and

Whereas, Mr. Cornell, a resident of San Diego for 35 years, had occupied for the past 27 years the high position of public trust in this county, establishing a record for long tenure of office, and had ever conducted the business attached to the position with the strictest integrity and thoughtfulness for the good and convenience of the public,

This Common Council does at this time express its desire to go on record in commendation of the public service of Mr. Cornell, and to extend to the bereaved family and friends a sincere expression of sympathy, and

The City Clerk is hereby directed to place in full in the minutes of this Common Council the text of this resolution, and to send a copy hereof to the family and another copy to the Board of Supervisors for filing.

RESOLUTION NO. 26506.

BE IT RESOLVED by the Common Council of the City of San Diego, as follows:

That Resolution 26493 directing the City Attorney to take necessary steps to collect State Compensation Insurance for the widow of William Bowers, who was an employee in the Operating Department, be and the same is hereby repealed.

I HEREBY CERTIFY that the above and foregoing is a full, true and correct copy of Resolutions Nos. 26497, 26498, 26499, 26500, 26501, 26502, 26503, 26504, 26505 and 26506 of the Resolutions of the City of San Diego, California, as adopted by the Common Council of said City on the 31st day of May, 1921.

Allen H. Wright,
City Clerk of the City of San Diego, California.

By Frederick W. Lick Deputy.

RESOLUTION NO. 26507.

BE IT RESOLVED by the Common Council of the City of San Diego, as follows:

That Lieut. L. T. Kittredge be and he is hereby granted an extension of time from June 1st, 1921 to November 1st, 1921 within which to complete the sidewalking and curbing in front of Lot J, Resubdivision of Portion of Marine View as petitioned for in Document No. 135992.

I HEREBY CERTIFY that the above and foregoing is a full, true and correct copy of Resolution No. 26507 of the resolutions of the City of San Diego, California as adopted by the Common Council of said City on the 31st day of May, 1921.

Allen H. Wright,

City Clerk of San Diego

City Clerk of the City of San Diego, California.

By Fred H. Sick Deputy.

R E S O L U T I O N N O. 2 6 5 0 8.

BE IT RESOLVED by the Common Council of the City of San Diego, as follows:

The City Engineer is hereby directed to furnish the Common Council with a diagram of the property affected and benefited by the work and improvement on J STREET, in the City of San Diego, California, from the east line of Twenty-fifth Street to the west line of Twenty-sixth Street, as particularly described in Resolution of Intention No. 26155, and to be assessed to pay the expenses thereof.

R E S O L U T I O N N O. 2 6 5 0 9.

BE IT RESOLVED by the Common Council of the City of San Diego, as follows:

The City Engineer is hereby directed to furnish the Common Council with a diagram of the property affected and benefited by the work and improvement on THE ALLEY IN BLOCK 4, GOLDEN HILL ADDITION, from the east line of 24th Street to the west line of 25th Street, as particularly described in Resolution of Intention No. 25871, and to be assessed to pay the expenses thereof.

R E S O L U T I O N N O. 2 6 5 1 0.

BE IT RESOLVED by the Common Council of the City of San Diego, as follows:

The City Engineer is hereby directed to furnish the Common Council with a diagram of the property affected and benefited by the work and improvement on FRONT STREET, in the City of San Diego, California, from the south line of Market Street to the north line of I Street, as particularly described in Resolution of Intention No. 26156, and to be assessed to pay the expenses thereof.

R E S O L U T I O N N O. 2 6 5 1 1.

BE IT RESOLVED by the Common Council of the City of San Diego, as follows:

The City Engineer is hereby directed to furnish the Common Council with a diagram of the property affected and benefited by the work and improvement on FIR STREET, in the City of San Diego, California, from the east line of Albatross Street to the west line of Front Street, as particularly described in Resolution of Intention No. 25933, and to be assessed to pay the expenses thereof.

R E S O L U T I O N N O. 2 6 5 1 2.

BE IT RESOLVED by the Common Council of the City of San Diego, as follows:

That the City Engineer be, and he is hereby directed to furnish the Common Council with a diagram of the property affected and benefited by the work and improvement on UNION STREET, from the north line of Date Street to the north line of Elm Street; on ALBATROSS STREET, from the northeast line of Union Street to the north line of Maple Street, and on JUNIPER STREET, from the east line of Albatross Street to the west line of First Street, in The City of San Diego, California, as particularly described in Resolution of Intention No. 25861, and to be assessed to pay the expenses thereof.

R E S O L U T I O N N O. 2 6 5 1 3.

BE IT RESOLVED by the Common Council of the City of San Diego, as follows:

The City Engineer is hereby directed to furnish the Common Council with a diagram of the property affected and benefited by the work and improvement on MISSISSIPPI STREET, in the City of San Diego, California, from the north line of El Cajon Avenue to the south line of Adams Avenue, as particularly described in Resolution of Intention No. 25331, and to be assessed to pay the expenses thereof.

R E S O L U T I O N N O. 2 6 5 1 4.

BE IT RESOLVED, By the Common Council of the City of San Diego as follows:

That the diagram of the property affected or benefited by the proposed work or improvement to be done on FRONT STREET, from the south line of Market Street to the north line of I Street, in said City of San Diego, as described in Resolution No. 26156, and to be assessed to pay the expenses thereof, which said diagram has been made by the City Engineer of the City of San Diego, California, pursuant to directions from this Common Council, and which said diagram is dated June 1st, 1921, be, and the same hereby is approved.

And the Clerk of said city is directed at the same time of this approval, to certify the fact and date thereof, and to immediately deliver said diagram so certified to the Superintendent of Streets of said city.

R E S O L U T I O N N O. 2 6 5 1 5.

BE IT RESOLVED, By the Common Council of the City of San Diego as follows:

That the diagram of the property affected or benefited by the proposed work or improvement to be done on J STREET, from the east line of Twenty-fifth Street to the west line of Twenty-sixth Street, in said City of San Diego, as described in Resolution No. 26155, and to be assessed to pay the expenses thereof, which said diagram has been made by the City Engineer of the City of San Diego, California, pursuant to directions from this Common Council, and which said diagram is dated June 1st, 1921, be, and the same hereby is approved.

And the Clerk of said city is directed at the same time of this approval, to certify the fact and date thereof, and to immediately deliver said diagram so certified to the Superintendent of Streets of said city.

R E S O L U T I O N N O. 2 6 5 1 6.

BE IT RESOLVED, By the Common Council of the City of San Diego as follows:

That the diagram of the property affected or benefited by the proposed work or improvement to be done on THE ALLEY IN BLOCK 4, GOLDEN HILL ADDITION, from the east line of 24th Street to the west line of 25th Street, in said City of San Diego, as described in Resolution No. 25871, and to be assessed to pay the expenses thereof, which said diagram has been made by the City Engineer of the City of San Diego, California, pursuant to directions from this Common Council, and which said diagram is dated June 1st, 1921, be, and the same hereby is approved.

And the Clerk of said city is directed at the same time of this approval, to certify the fact and date thereof, and to immediately deliver said diagram so certified to the Superintendent of Streets of said city.

R E S O L U T I O N N O. 2 6 5 1 7.

BE IT RESOLVED, By the Common Council of the City of San Diego as follows:

That the diagram of the property affected or benefited by the proposed work or improvement to be done on UNION STREET, from the north line of Date Street to the north line of Elm Street; on ALBATROSS STREET, from the northeast line of Union Street to the north line of Maple Street; and on JUNIPER STREET, from the east line of Albatross Street to the west line of First Street, in said City of San Diego, as described in Resolution No. 25861, and to be assessed to pay the expenses thereof, which said diagram has been made by the City Engineer of the City of San Diego, California, pursuant to directions from this Common Council, and which said diagram is dated June 1st, 1921, be, and the same hereby is approved.

And the Clerk of said city is directed at the same time of this approval, to certify the fact and date thereof, and to immediately deliver said diagram so certified to the Superintendent of Streets of said city.

R E S O L U T I O N N O. 2 6 5 1 8.

BE IT RESOLVED, By the Common Council of the City of San Diego as follows:

That the diagram of the property affected or benefited by the proposed work or improvement to be done on MISSISSIPPI STREET, from the north line of El Cajon Avenue to the south line of Adams Avenue, in said City of San Diego, as described in Resolution No. 25331, and to be assessed to pay the expenses thereof, which said diagram has been made by the City Engineer of the City of San Diego, California, pursuant to directions from this Common Council, and which said diagram is dated June 1st, 1921, be, and the same hereby is approved.

And the Clerk of said city is directed at the same time of this approval, to certify the fact and date thereof, and to immediately deliver said diagram so certified to the Superintendent of Streets of said city.

R E S O L U T I O N N O. 2 6 5 1 9.

BE IT RESOLVED, By the Common Council of the City of San Diego as follows:

That the diagram of the property affected or benefited by the proposed work or improvement to be done on FIR STREET, from the east line of Albatross Street to the west line of Front Street, in said City of San Diego, as described in Resolution No. 25933, and to be assessed to pay the expenses thereof, which said diagram has been made by the City Engineer of the City of San Diego, California, pursuant to directions from this Common Council, and which said diagram is dated June 1st, 1921, be, and the same hereby is approved.

And the Clerk of said city is directed at the same time of this approval, to certify the fact and date thereof, and to immediately deliver said diagram so certified to the Superintendent of Streets of said city.

R E S O L U T I O N N O. 2 6 5 1 9 ½.

BE IT RESOLVED by the Common Council of the City of San Diego, as follows:

That the auditor be and he is hereby directed to issue the following licenses:

Dennis, S. K., free license to grind and sharpen all kinds of tools,

Rogers, Alfonso, free license to conduct auction sale of his own goods and various merchandise consisting of second-hand jewelry, second-hand clothes, second-hand musical instruments and his fixtures at 740 East F Street, subject to revocation by the Common Council upon sufficient cause being shown.

R E S O L U T I O N N O. 2 6 5 2 0.

BE IT RESOLVED by the Common Council of the City of San Diego, as follows:

That Geo. Shelley & Sons be and they are hereby granted permission to pile Lumber between "F" and "G" Streets and in their yard between "G" and Market Streets as petitioned for in Document No. 136153, subject to revocation by the Common Council upon sufficient cause being shown. Said permission is granted for a period of 120 days.

R E S O L U T I O N N O. 2 6 5 2 1.

BE IT RESOLVED by the Common Council of the City of San Diego, as follows:

That Mrs. R. M. Moran, acting secretary of the Civil Service Commission, be and she is hereby granted a leave of absence for a period of 30 days with permission to leave the State for the purpose of attending, as delegate to, the convention of the National Assembly of Civil Service Commission to be held in Minneapolis, Minnesota, June 20th to 24th, 1921.

I HEREBY CERTIFY that the above and foregoing is a full, true and correct copy of Resolutions Nos. 26508, 26509, 26510, 26511, 26512, 26513, 26514, 26515, 26516, 26517, 26518, 26519, 26519½, 26520 and 26521 of the Resolutions of the City of San Diego, California, as adopted by the Common Council of said City on the 1st day of June, 1921.

Allen H. Wright,
City Clerk of the City of San Diego, California.

By *Fred W. Sick* Deputy.

R E S O L U T I O N N O. 2 6 5 2 2.

WHEREAS, W. A. Ash is the owner of those certain pieces or parcels of real property situated in the City of San Diego, County of San Diego, State of California, described as follows:

Lots 11 and 12, Block 9, of Frary Heights, in said City; and

WHEREAS, The City of San Diego has a claim against the said property arising out of the assessments for city taxes for the years 1915, 1916, 1917, 1918, and 1919, on said property, in the sum of sixty-seven and 63/100 dollars (\$67.63), for taxes, deferred interest thereon, penalties and cost of advertising; and

WHEREAS, this Common Council is desirous of compromising said claim against said property by accepting from said W. A. Ash the sum of fifty-four and 75/100 dollars (\$54.75) in full settlement of all taxes, penalties, interest and cost of advertising, for said assessments for the years 1915, 1916, 1917, 1918 and 1919; NOW, THEREFORE,

BE IT RESOLVED By the Common Council of The City of San Diego, as follows:

That the Tax Collector of the City of San Diego be and he is hereby authorized and directed to accept from the said W. A. Ash, the sum of fifty-four and 75/100 dollars (\$54.75) in full settlement of any and all claims which the City of San Diego may have against the above-entitled property for city taxes for the years 1915, 1916, 1917, 1918 and 1919. Provided, however, that said compromise amount, to-wit, fifty-four and 75/100 dollars (\$54.75) is paid to the City Tax Collector within thirty (30) days from the date of the approval and adoption of this resolution.

I hereby approve the foregoing compromise, this 6th day of June, 1921.

S. J. HIGGINS, City Attorney.
By F. McCleneghan,
Deputy City Attorney.

Passed and adopted by the said Common Council of the said City of San Diego, California, this 6th day of June, 1921, by the following vote, to-wit: Ayes--Councilmen Bruschi, Held and Stewart. Noes--None.. Absent--Councilmen Heilbron and Weitzel.

John L. Bacon,
President of the Common Council of the City of
San Diego, California.

I HEREBY CERTIFY that the above and foregoing Resolution was passed by the Common Council of the said City of San Diego, at the time and by the vote, above stated.

ALLEN H. WRIGHT,

(SEAL) City Clerk of the City of San Diego, California, and Ex-Officio
Clerk of the Common Council of the City of San Diego.
By Y. A. JACQUES, DEPUTY.

RESOLUTION NO. 26523.

ACCEPTING DEED OF JAMES W. RUSSELL AND META E. RUSSELL, TO CERTAIN
PROPERTY, AND DEDICATING SAID PROPERTY TO PUBLIC USE AS A PUBLIC
STREET AND NAMING THE SAME.

BE IT RESOLVED By the Common Council of The City of San Diego, as follows:

That the deed of James W. Russell and Meta E. Russell, executed on the 19th day of May, 1921, conveying to The City of San Diego all that portion of the southeasterly one-half of Miller Street closed to public use and vacated on September 29, 1913, by Resolution No. 15208, of the Common Council of the City of San Diego, lying northwesterly of and adjoining that portion of Lot 13, Block 34, Middletown Addition, in the City of San Diego, County of San Diego, State of California, according to Map thereof No. 384, in the office of the Recorder of San Diego County, State of California, lying north of the north line of Pueblo Lot No. 1121, be, and the same is hereby accepted.

That the said land in said deed and hereinabove described be, and the same is hereby dedicated and devoted to the public use as and for a public street in The City of San Diego; and the said street be, and the same is hereby named View Point Drive.

Passed and adopted by the said Common Council of the said City of San Diego, California, this 6th day of June, 1921, by the following vote, to-wit: Ayes--Councilmen Bruschi, Held and Stewart. Noes--None. Absent--Councilmen Heilbron and Weitzel.

John L. Bacon,
President of the Common Council of the City of San
Diego, California.

I HEREBY CERTIFY that the above and foregoing Resolution was passed by the Common Council of the said City of San Diego, at the time and by the vote, above states.

ALLEN H. WRIGHT,

(SEAL) City Clerk of the City of San Diego, California, and Ex-Officio
Clerk of the Common Council of the City of San Diego.
BY Y. A. JACQUES, DEPUTY.

RESOLUTION NO. 26524.

AUTHORIZING AND DIRECTING THE MAYOR, THE CITY CLERK AND THE
BOARD OF PARK COMMISSIONERS OF THE CITY OF SAN DIEGO TO EXECUTE
A CERTAIN DEED CONVEYING CERTAIN LANDS IN BALBOA PARK TO
THE SAN DIEGO SCHOOL DISTRICT.

BE IT RESOLVED By the Common Council of The City of San Diego, as follows:

That the Mayor of The City of San Diego, the Board of Park Commissioners of The City of San Diego, and the City Clerk of The City of San Diego, be, and they are hereby authorized and directed to execute for and on behalf of, and as the act and deed of The City of San Diego, a municipal corporation of the County of San Diego, State of California, that certain indenture of deed granting and conveying to The San Diego School District, all the following described portions and parcels of Balboa Park, situated within The City of San Diego, County of San Diego, State of California, to-wit:

Beginning at a point on the north line of Balboa Park distant 130 feet east from the west line of Richmond Street, in said City, as now established; thence south, making an angle of 90° 00' from the north line of said Balboa Park, a distance of 950.00 feet to a point; thence northeasterly, making an angle of 137° 40' to the left, a distance of 395.00 feet to a point; thence northeasterly, making an angle of 37° 13' to the right, a distance of 70.00 feet to a point; thence southeasterly, making an angle of 76° 15' 30" to the right, a distance of 180.00 feet to a point; thence southwesterly making an angle of 60° 55' 30" to the right, a distance of 305.00 feet to a point; thence southeasterly making an angle of 51° 46' 30" to the left, a distance of 200.00 feet to a point; thence southeasterly, making an angle of 65° 53' to the left, a distance of 339.00 feet to a point; thence northerly making an angle of 90° 07' to the left, a distance of 511.00 feet to a point; thence northerly, making an angle of 06° 46' 30" to the left, a distance of 350.00 feet to a point; thence northeasterly, making an angle of 35° 10' to the right, a distance of 465.00 feet to a point; thence northerly making an angle of 36° 03' 30" to the left, a distance of 76.12 feet to an intersection with the north line of said Balboa Park; thence west along the north line of said Balboa Park, a distance of 889.52 feet to the point or place of beginning, containing 17.42 acres, more or less.

Also, beginning at the intersection of the south line of Balboa Park with the center line of Twelfth Street; thence northwesterly making an angle of 83° 01' 50" to the right, from the south line of Balboa Park, a distance of 325.00 feet to a point; thence northeasterly, making an angle of 29° 04' to the right, a distance of 375.00 feet to a point; thence northeasterly, making an angle of 21° 37' to the right, a distance of 300.00 feet to a point; thence northeasterly making an angle of 13° 02' 30" to the right, a distance of 268.00 feet to a point; thence northwesterly, making an angle of 138° 52' to the left, a distance of 782.00 feet to a point; thence southerly making an angle of 93° 14' 30" to the left, a distance of 600.00 feet to a point; thence southerly making an angle of 5° 41' to the left, a distance of 543.18 feet to an intersection with the center line of Eleventh Street and the south line of Balboa Park; thence east along the south line of Balboa Park a distance of 280.18 feet to the point or place of beginning; excepting therefrom all that portion of the above described tract of land included within the exterior boundaries of the boulevards as now laid out and existing as a portion of the improvement of said Balboa Park, containing in all 9.99 acres, more or less.

Provided, that the premises to be conveyed shall be used only for school purposes, and at any time they shall no longer be actually used for the purposes last sforesaid, they shall at once revert to The City of San Diego as a public park, and all right of the said San Diego School District by virtue of any such conveyance shall thereupon at once cease; and provided, further, that the public shall, notwithstanding any such conveyance, still be entitled to the use of said premises as a public park, except so far as said last mentioned

use is inconsistent with their use for school purposes; that no building or buildings other than those necessarily used for school purposes shall be placed on said premises.

Passed and adopted by the said Common Council of the said City of San Diego, California, this 6th day of June 1921, by the following vote to-wit: Ayes--Councilmen Bruschi, Held and Stewart. Noes--None. Absent--Councilmen Heilbron and Weitzel.

John L. Bacon,

President of the Common Council of the City of San Diego.

I HEREBY CERTIFY that the above and foregoing Resolution was passed by the Common Council of the said City of San Diego, at the time and by the vote, above stated.

ALLEN H. WRIGHT,

City Clerk of the City of San Diego, California, and Ex-Officio

Clerk of the Common Council of the City of San Diego.

BY Y. A. JACQUES, DEPUTY.

(SEAL)

R E S O L U T I O N N O. 2 6 5 2 5.

BE IT RESOLVED by the Common Council of the City of San Diego, as follows:

That the purchasing Department of the City of San Diego be, and is hereby authorized, to have installed additional plumbing equipment at the Mission Valley Hospital. The same not to exceed \$350.00.

R E S O L U T I O N N O. 2 6 5 2 6.

BE IT RESOLVED by the Common Council of the City of San Diego, as follows:

That the Manager of Operation of The City of San Diego be, and he is hereby authorized and directed to furnish water to Laura F. McDermott in Mission Valley, in accordance with the terms and provisions of Ordinance No. 8210 of the ordinances of The City of San Diego; provided, however, that such water shall be furnished through such service connections as have been authorized and installed by the Board of Water Commissioners of The City of San Diego.

R E S O L U T I O N N O. 2 6 5 2 7.

BE IT RESOLVED by the Common Council of the City of San Diego, as follows:

That Elliott P. Burns be and he is hereby appointed as temporary Life Guard at Mission Bay Beach, pending Civil Service examination, said appointment to become effective June 5, 1921.

R E S O L U T I O N N O. 2 6 5 2 8.

BE IT RESOLVED by the Common Council of the City of San Diego, as follows:

That a Committee of colored citizens of the City of San Diego be and they are hereby granted permission to hold a tag day Saturday June, 11th, 1921 for the purpose of raising funds for the relief of destitute negroes of Tulsa, Oklahoma, subject to the regulation of the police department.

R E S O L U T I O N N O. 2 6 5 2 9.

BE IT RESOLVED By the Common Council of the City of San Diego, as follows:

That an extension of 30 days time be and it is hereby granted to Olaf Nelson within which to complete his contract for the grading and otherwise improving of Laurel Street from the east line of 29th Street to the west curb line of 30th Street, as more particularly described in Resolution of Intention No. 25369, adopted March 24th, 1920 and the Superintendent of Streets be and he is hereby directed to endorse said extension of time upon the contract for the doing of said work.

R E S O L U T I O N N O. 2 6 5 3 0.

BE IT RESOLVED By the Common Council of the City of San Diego, as follows:

That the Walcott, Brookes, Conwell Company be and it is hereby granted permission to erect an electric sign 6 feet long by 3 feet wide over the sidewalk at 645 - 13th Street, providing no posts are used, the sign being fastened to the building as provided in the building ordinance.

I HEREBY CERTIFY that the above and foregoing is a full, true and correct copy of Resolutions Nos. 26522, 26523, 26524, 26525, 26526, 26527, 26528, 26529 and 26530 of the resolutions of the City of San Diego, California, as adopted by the Common Council of said City on the 6th day of June, 1921.

ALLEN H. WRIGHT,

City Clerk of the City of San Diego, California.

By Fred H. Lick Deputy.

R E S O L U T I O N N O. 2 6 5 3 1.

BE IT RESOLVED BY the Common Council of The City of San Diego, as follows:

That the City Clerk of The City of San Diego be, and he is hereby authorized and directed to advertise for sale the following described municipal bonds of The City of San Diego, to-wit:

Five hundred twenty (520) Barrett Dam No. 2 Bonds of The City of San Diego, California, four hundred eighty (480) of which are of the denomination of one thousand dollars (\$1000.00) each, and forty (40) of which are of the denomination of five hundred dollars (\$500.00) each;

All of which bonds were issued by The City of San Diego, California, by virtue of Ordinance No. 8358 of the ordinances of said City, approved April 26, 1921. Said advertisement shall be published in the official newspaper of said The City of San Diego for a period of ten (10) consecutive days.

Passed and adopted by the said Common Council of the said City of San Diego, California, this 8th day of June 1921, by the following vote, -towit: Ayes--Councilmen Bruschi, Held and Stewart. Noes--None. Absent--Councilmen Heilbron and Weitzel.

John L. Bacon,

President of the Common Council of the City of San Diego, California.

I HEREBY CERTIFY that the above and foregoing Resolution was passed by the Common Council of the said City of San Diego, at the time and by the vote, above stated.

ALLEN H. WRIGHT,

City Clerk of the City of San Diego, California, and Ex-Officio

Clerk of the Common Council of the City of San Diego.

By Y. A. JACQUES, DEPUTY.

(SEAL)

RESOLUTION OF INTENTION NO. 26532.

AS IT RELATES TO the Common Ray Street.

RESOLVED, that it is the intention of the Common Council of the City of San Diego, California, to order the following street work to be done and improvement to be made in said City, to-wit:

The paving, with an asphaltic oil and rock screenings wearing surface laid upon an asphalt concrete base, of the roadway of RAY STREET, in said City, from curb line to curb line, from the north line of Upas Street produced east, to the center line of Dwight Street produced west, including the roadway of all terminations of streets in said Ray Street, between said points;

Also, as a part of said work, the construction of cement concrete curbing on both sides of the said Ray Street, between the north line of Upas Street produced east and the center line of Dwight Street produced west, including the returns in all terminations of streets in said Ray Street, between said points (excepting such portions of the said Ray Street and said terminations of streets, between said points, already curbed with concrete at the time of the adoption of the resolution of intention);

Also, as a part of said work, the construction, in connection with the existing main sewer line in said Ray Street, between the north line of Upas Street produced east and the center line of Dwight Street produced west, of five (5) four-inch sewer laterals, of Portland cement concrete sewer pipe, together with connections, fittings and appurtenances, said sewer laterals commencing at the said existing main sewer line in said Ray Street, and extending to the property line; the said sewer laterals to be constructed at the points shown upon and as particularly designated in the plans, drawings and typical cross-sections hereinafter referred to;

All of said work and improvement shall be done and made strictly in accordance with the plans, drawings, typical cross-sections and specifications therefor contained in Document No. 135912, on file in the office of the City Clerk of said City, and copies of which are on file in the office of the City Engineer of said City; and all sewer laterals shall be constructed at the points shown upon and as particularly described in said plans, drawings, typical cross-sections and specifications contained in said Document No. 135912;

All of said plans, drawings, typical cross-sections and specifications contained in said Document No. 135912 are hereby approved and adopted as the plans, drawings, typical cross-sections and specifications to be followed in making said improvement; and by reference thereto all said plans, drawings, typical cross-sections and specifications contained in said Document No. 135912 are incorporated herein and made a part hereof.

The said Common Council hereby determines that serial bonds bearing interest at the rate of seven per cent. per annum shall be issued to represent assessments of twenty-five dollars or over for the cost of said work or improvement. Said serial bonds shall extend over a period of nine years from the second day of January next succeeding their issuance, and an even annual proportion of the principal sum thereof shall be payable by coupon, on the second day of January, every year after their date, until the whole is paid, and the interest shall be payable semi-annually, by coupon, on the second days of January and July, respectively, of each year, at the rate of seven per cent. per annum on all sums unpaid, until the whole of said principal and interest are paid. Said bonds shall be issued in accordance with the provisions of an Act of the Legislature of the State of California, entitled, "An Act to Provide a System of Street Improvement Bonds to Represent Certain Assessments for the Cost of Street Work and Improvement Within Municipalities, and also for the Payment of such Bonds," approved February 27th, 1893, and of all acts supplementary thereto, or amendatory thereof. And said Common Council hereby determines that said serial bonds shall be issued to represent the expenses of said work or improvement.

That the contemplated work of improvement, hereinbefore mentioned, is in the opinion of said Common Council of more than local and ordinary public benefit, and the expense of said work and improvement is made chargeable upon the district hereinafter described, and said Common Council does hereby declare said district to be the district benefited by said work and improvement, and to be assessed to pay the costs and expenses thereof. Said district is described as follows, to-wit: All that real property in the said City of San Diego, included within the following exterior boundary lines, to-wit:

Beginning at a point on the north line of Upas Street distant 100 feet west from the west line of Ray Street; thence east along the north line of Upas Street and east along the north line of said Upas Street produced east, to a point distant 132.5 feet east from the east line of Ray Street; thence north on a line parallel to and distant 132.5 feet east from the east line of Ray Street and the east line of said Ray Street produced north to an intersection with the center line of Dwight Street; thence west along the center line of Dwight Street and the center line of Dwight Street produced west to a point distant 100 feet west from the west line of Ray Street; thence south on a line parallel to and distant 100 feet west from the west line of Ray Street to the point or place of beginning; excepting therefrom all public streets, roads, alleys, avenues and highways.

A plat of which said district, indicating by a boundary line the extent of the territory included in said assessment district, approved by this Common Council, is on file in the office of the City Engineer of said City; reference to which is hereby made.

That the Evening Tribune, a daily newspaper published and circulated, and of general circulation, in the said City of San Diego, be, and it is hereby designated as the newspaper in which this Resolution of Intention shall be published by two insertions, and the notice of the passage thereof shall be published by two insertions, in the manner and by the persons required by law.

That the Clerk of the said City of San Diego be, and he is hereby directed to post this Resolution conspicuously for two days on or near the chamber door of the said Common Council, and to cause the same to be published by two insertions in said daily newspaper in the manner required by law.

That the Street Superintendent of the said City of San Diego shall, after the passage of this Resolution of Intention, cause to be conspicuously posted along all streets and parts of streets and other public places and rights of way where the work and improvement hereinbefore described is to be done and made, notices of the passage of this Resolution, in the manner and in the form required by law, and shall also cause a notice similar in substance to be published by two insertions in said daily newspaper in the manner required by law, and thereupon said Superintendent of Streets shall cause to be filed in the office of the City Clerk of said City, affidavits showing the posting and publication of the said notices of street work.

That the City Clerk of said City be, and he is hereby directed, immediately upon the passage of this Resolution of Intention, to mail, with postage thereon prepaid, to each property owner whose property is to be assessed to pay the costs and expenses of said improvement, a postal card containing notice of the passage of this Resolution, designating the location and limits of the improvement provided for herein, and referring to this resolution for particulars, and stating that property belonging to such owner is to be assessed for said improvement, all in the manner, substance and form as prescribed by law; and thereupon said Clerk shall cause to be filed affidavits in proof of such mailing.

Passed and adopted by the said Common Council of the said City of San Diego, California, this 8th day of June 1921, by the following vote, to-wit:

Ayes--Councilmen Bruschi, Held and Stewart. Noes--None. Absent--Councilmen Heilbron and Weitzel.

John L. Bacon,
President of the Common Council of the City of
San Diego, California.

I HEREBY CERTIFY that the above and foregoing Resolution of Intention was passed by the Common Council of the said City of San Diego, at the time and by the vote above stated.

Allen H. Wright,
City Clerk of the City of San Diego, California, and Ex-Officio
Clerk of the Common Council of the City of San Diego.
(SEAL) BY Y. A. JACQUES, DEPUTY.

RESOLUTION OF INTENTION NO. 26533.

Girard Avenue.

RESOLVED, that it is the intention of the Common Council of the City of San Diego, California, to order the following street work to be done in said City, to-wit:

The paving, with an asphaltic oil and rock screenings wearing surface laid upon a one-course Portland cement concrete base, of the roadway of GIRARD AVENUE, in said City, from curb line to curb line, from the southerly line of Prospect Street to the southerly line of Silverado Street, including the roadway of the termination of Wall Street in said Girard Avenue, and also including the roadway of the intersection of said Girard Avenue with Silverado Street;

Also, as a part of said work, the construction of 2.5 feet of cement concrete curbing on the westerly side of the said Girard Avenue, between a point 472.7 feet northerly from the northerly line of Silverado Street and a point 475.2 feet northerly from the northerly line of said Silverado Street;

Also, as a part of said work, the removal of the existing concrete gutter on the easterly side of the said Girard Avenue, between a point 104 feet northerly from the northerly line of Wall Street produced and a point 216.2 feet northerly from the northerly line of said Wall Street produced;

All of said work to be done strictly in accordance with the plans, drawings, typical cross-sections and specifications therefor contained in Document No. 135068, on file in the office of the City Clerk of said City, and copies of which are on file in the office of the City Engineer of said City;

All of said plans, drawings, typical cross-sections and specifications contained in said Document No. 135068 are hereby approved and adopted as the plans, drawings, typical cross-sections and specifications to be followed in making said improvement; and by reference there-to all said plans, drawings, typical cross-sections and specifications contained in said Document No. 135068 are incorporated herein and made a part hereof.

The said Common Council hereby determines that serial bonds bearing interest at the rate of seven per cent. per annum shall be issued to represent assessments of twenty-five dollars or over for the cost of said work or improvement. Said serial bonds shall extend over a period of nine years from the second day of January next succeeding their issuance, and an even annual proportion of the principal sum thereof shall be payable by coupon, on the second day of January, every year after their date, until the whole is paid, and the interest shall be payable semi-annually, by coupon on the second days of January and July, respectively, of each year, at the rate of seven per cent. per annum on all sums unpaid, until the whole of said principal and interest are paid. Said Bonds shall be issued in accordance with the provisions of an Act of the Legislature of the State of California, entitled, "An Act to Provide a System of Street Improvement Bonds to Represent Certain Assessments for the Cost of Street Work and Improvement Within Municipalities, and also for the Payment of such Bonds," approved February 27th, 1893, and of all acts supplementary thereto, or amendatory thereof. And said Common Council hereby determines that said serial bonds shall be issued to represent the expenses of said work or improvement.

That the contemplated work of improvement, hereinbefore mentioned, is in the opinion of said Common Council of more than local and ordinary public benefit, and the expense of said work and improvement is made chargeable upon the district hereinafter described, and said Common Council does hereby declare said district to be the district benefited by said work and improvement, and to be assessed to pay the costs and expenses thereof. Said district is described as follows, to-wit: All that real property in the said City of San Diego, included within the following exterior boundary lines, to-wit:

Beginning at a point on the westerly line of Girard Avenue, distant 250 feet southerly from the southerly line of Silverado Street; thence westerly on a line parallel to and distant 250 feet southerly from the southerly line of Silverado Street, to a point distant 150 feet westerly from the westerly line of Girard Avenue; thence northerly on a line parallel to and distant 150 feet westerly from the westerly line of Girard Avenue, to an intersection with the southeasterly line of Prospect Street; thence northeasterly along the southeasterly line of Prospect Street to the northeasterly corner of Lot 32, of the Resubdivision of Block 54, La Jolla Park; thence southeasterly along the northeasterly line of said Lot 32 to the northerly line of Lot 33 of said Resubdivision of Block 54, La Jolla Park; thence easterly along the northerly line of said Lot 33 to the northeasterly corner thereof; thence southerly along the easterly line of Lots 33, 34, 35, 36 and 40, of said Resubdivision of Block 54, La Jolla Park, to the northerly line of Wall Street; thence southerly to a point on the southerly line of Wall Street, distant 150 feet easterly from the easterly line of Girard Avenue; thence southerly on a line parallel to and distant 150 feet easterly from the easterly line of Girard Avenue to a point distant 250 feet southerly from the southerly line of Silverado Street; thence westerly on a line parallel to and distant 250 feet southerly from the southerly line of Silverado Street, to the point or place of beginning; excepting therefrom all public streets, roads, alleys, avenues and highways. A plat of which said district, indicating by a boundary line the extent of the territory included in said assessment district, approved by this Common Council, is on file in the office of the City Engineer of said city, reference to which is hereby made.

That the Evening Tribune, a daily newspaper published and circulated, and of general circulation in the said City of San Diego, be, and it is hereby designated as the newspaper in which this Resolution of Intention shall be published by two insertions, and the notice of the passage thereof shall be published by two insertions, in the manner and by the persons required by law.

That the Clerk of the said City of San Diego be, and he is hereby directed to post this Resolution conspicuously for two days on or near the chamber door of the said Common Council, and to cause the same to be published by two insertions in said daily newspaper in the manner required by law.

That the Street Superintendent of the said City of San Diego shall, after the passage of this Resolution of Intention, cause to be conspicuously posted along all streets and parts of streets and other public places and rights of way where the work and improvement hereinbefore described is to be done and made, notices of the passage of this Resolution, in the manner and in the form required by law, and shall also cause a notice similar in substance to be published by two insertions in said daily newspaper, in the manner required by law, and

thereupon said Superintendent of Streets shall cause to be filed in the office of the City Clerk of said City, affidavits showing the posting and publication of the said notices of street work.

That the City Clerk of said City be, and he is hereby directed, immediately upon the passage of this Resolution of Intention, to mail, with postage thereon prepaid, to each property owner whose property is to be assessed to pay the costs and expenses of said improvement, a postal card containing notice of the passage of this Resolution, designating the location and limits of the improvement provided for herein, and referring to this resolution for particulars, and stating that property belonging to such owner is to be assessed for said improvement, all in the manner, substance and form as prescribed by law; and thereupon said Clerk shall cause to be filed affidavits in proof of such mailing.

Passed and adopted by the said Common Council of the said City of San Diego, California, this 8th day of June 1921, by the following vote, to-wit:

Ayes--Councilmen Bruschi, Held and Stewart. Noes--None. Absent--Councilmen Heilbron and Weitzel.

John L. Bacon,
President of the Common Council of the City of
San Diego, California.

I HEREBY CERTIFY that the above and foregoing Resolution of Intention was passed by the Common Council of the said City of San Diego, at the time and by the vote above stated.

ALLEN H. WRIGHT,

City Clerk of the City of San Diego, California, and Ex-Officio
Clerk of the Common Council of the City of San Diego.
BY Y. A. JACQUES, DEPUTY.

(SEAL)

RESOLUTION OF INTENTION NO. 26534.

Pennsylvania Avenue and Eagle Street.

RESOLVED, that it is the intention of the Common Council of the City of San Diego, California, to order the following street work to be done in said City, to-wit:

The grading, to the official grade thereof, of PENNSYLVANIA AVENUE, in said City, for the entire width of said Street, from property line to property line, from the west line of Eagle Street to a line drawn from the northeast corner of the termination of Pennsylvania Avenue in Goldfinch Street to a point on the south line of Pennsylvania Avenue produced, distant 19.72 feet west from the east line of Goldfinch Street (excepting that portion of the said Pennsylvania Avenue, particularly described as follows: Beginning at the intersection of the north line of Pennsylvania Avenue with the east line of Goldfinch Street; thence south along the east line of Goldfinch Street a distance of 5.18 feet to a point; thence southwesterly, making an angle of 14° 46' to the right a distance of 50.49 feet to a point; thence northeasterly making an angle of 152° 48' 30" to the left a distance of 38.10 feet; thence north on a line drawn at right angles to the north line of Pennsylvania Avenue a distance of 25.67 feet to the north line of Pennsylvania Avenue; thence west along the north line of Pennsylvania Avenue a distance of 12.6 feet to the point or place of beginning);

Also, as a part of said work, the construction of cement concrete sidewalks and cement concrete curbing on the north side of the said Pennsylvania Avenue, from a point 12.6 feet east of the east line of Goldfinch Street to the west line of Eagle Street; also, the construction of cement concrete sidewalks and cement concrete curbing on the south side of the said Pennsylvania Avenue, from a point 19.72 feet west of the east line of Goldfinch Street to the west line of Eagle Street; also, the construction of 15.68 feet of cement concrete curbing in the termination of said Pennsylvania Avenue in Goldfinch Street, connecting with the curbing above described on the south side of said Pennsylvania Avenue; also, the construction of cement concrete curbing in the said Pennsylvania Avenue, located as follows, to-wit: Beginning at a point 12.6 feet east and 25.67 feet south from the intersection of the north line of Pennsylvania Avenue with the east line of Goldfinch Street; thence east on a line parallel to and distant 25.67 feet south from the north line of Pennsylvania Avenue, a distance of 154.12 feet to a point; thence curving to the right with a radius of 50.21 feet, through an angle of 31° 00' 10" a distance of 27.17 feet to a point; thence on a curve to the right with a radius of 8.33 feet, through an angle of 116° 59' 40" a distance of 17.01 feet to a point; thence curving to the right with a radius of 50.21 feet through an angle of 31° 00' 10" a distance of 27.17 feet to a point; thence west on a line parallel to and distant 25.67 feet north from the south line of said Pennsylvania Avenue a distance of 102.17 feet to a point;

Also, as a part of said work, the construction of a cement concrete retaining wall in said Pennsylvania Avenue, commencing at the end of the curbing last above described, and continuing west on a line parallel to and distant 25.67 feet north from the south line of said Pennsylvania Avenue a distance of 77.51 feet to a point; and also the construction of 15.71 feet of cement concrete curbing in the termination of said Pennsylvania Avenue in Goldfinch Street, connecting with the retaining wall above described in Pennsylvania Avenue;

Also, as a part of said work, the construction of a cement concrete gutter on the south side of the said Pennsylvania Avenue, from a point 261.66 feet west from the west line of Eagle Street to a point 18.24 feet west from the east line of Goldfinch Street; also, the construction of 15.68 feet of cement concrete gutter in the termination of said Pennsylvania Avenue in Goldfinch Street, connecting with the gutter last above described on the south side of said Pennsylvania Avenue; also, the construction of a cement concrete gutter in the said Pennsylvania Avenue, located as follows, to-wit: Commencing at a point 25.67 feet north and 9.46 feet west from the intersection of the south line of Pennsylvania Avenue with the east line of Goldfinch Street; thence east on a line parallel to and distant 25.67 feet north from the south line of Pennsylvania Avenue a distance of 176.18 feet to a point; thence curving to the left with a radius of 50.21 feet, through an angle of 31° 00' 10" a distance of 27.17 feet to a point; thence curving to the left with a radius of 8.33 feet, through an angle of 116° 59' 40" a distance of 17.01 feet; said gutter being contiguous to the curbing above described in said Pennsylvania Avenue;

Also, as a part of said work, the construction in the said Pennsylvania Avenue of 20 feet of wood rail fence, located as follows: Commencing at a point 5.67 feet south and 12.6 feet east from the northeast corner of the intersection of Pennsylvania Avenue and Goldfinch Street; running thence south a distance of 20 feet;

Also, as a part of said work, the construction of 72 feet of sixteen-inch double-strength cement concrete pipe culvert, together with cement concrete inlet, cement concrete catch-basin and appurtenances, said culvert to be located in the gutter on the easterly side of the termination of Pennsylvania Avenue in said Goldfinch Street, and connecting with the existing culvert located across said Goldfinch Street south of Pennsylvania Avenue; also, the construction in the termination of Pennsylvania Avenue in Goldfinch Street of 12 feet of ten-inch double-strength cement concrete pipe culvert, together with cement concrete inlet and appurtenances, connecting with the culvert last above described;

Also, the construction of cement concrete sidewalks and cement concrete curbing on the westerly side of EAGLE STREET, in said City, from a point 10 feet south from the south line of Pennsylvania Avenue to a point 150 feet north of the north line of Pennsylvania Avenue, including the returns at the southwest and northwest corners of the termination of Pennsylvania Avenue in said Eagle Street; and also, the construction of cement concrete curbing

in the return at the southwest corner of the intersection of the alley in block 463, Subdivision of Part of East Half of Pueblo Lot 1122 with said Eagle Street;

All of the aforesaid work to be done as shown upon and according to the plans, drawings, typical cross-sections and specifications therefor contained in Document No. 135067, on file in the office of the City Clerk of said City, and copies of which are on file in the office of the City Engineer of said City;

All of said plans, drawings, typical cross-sections and specifications contained in said Document No. 135067 are hereby approved and adopted as the plans, drawings, typical cross-sections and specifications to be followed in making said improvement; and by reference thereto all said plans, drawings, typical cross-sections and specifications contained in said Document No. 135067 are incorporated herein and made a part hereof.

The said Common Council hereby determines that serial bonds bearing interest at the rate of seven per cent. per annum shall be issued to represent assessments of twenty-five dollars or over for the cost of said work or improvement. Said serial bonds shall extend over a period of nine years from the second day of January next succeeding their issuance, and an annual proportion of the principal sum thereof shall be payable by coupon, on the second day of January, every year after their date, until the whole is paid, and the interest shall be payable semi-annually, by coupon, on the second days of January and July, respectively, of each year, at the rate of seven per cent. per annum on all sums unpaid, until the whole of said principal and interest are paid. Said bonds shall be issued in accordance with the provisions of an Act of the Legislature of the State of California, entitled, "An Act to Provide a System of Street Improvement Bonds to Represent Certain Assessments for the Cost of Street Work and Improvement Within Municipalities, and also for the Payment of such Bonds," approved February 27th, 1893, and of all acts supplementary thereto, or amendatory thereof. And said Common Council hereby determines that said serial bonds shall be issued to represent the expenses of said work or improvement.

That the contemplated work of improvement, hereinbefore mentioned, is in the opinion of said Common Council of more than local and ordinary public benefit, and the expense of said work and improvement is made chargeable upon the district hereinafter described, and said Common Council does hereby declare said district to be the district benefited by said work and improvement, and to be assessed to pay the costs and expenses thereof. Said district is described as follows, to-wit: All that real property in the said City of San Diego, included within the following exterior boundary lines, to-wit:

Beginning at the southeast corner of Lot 1, Block 456, Subdivision of Part of East Half of Pueblo Lot 1122; thence west along the south line of Lots 1 to 19, both inclusive, of said Block 456, and west along the south line of said Lot 19 produced west, to a point distant 40 feet west from the east line of Goldfinch Street; thence north on a line parallel to and distant 40 feet west from the east line of Goldfinch Street to an intersection with the north line produced west of Lot 20, Block 463, Subdivision of Part of East Half of Pueblo Lot 1122; thence east along the north line of said Lot 20 produced west and east along the north line of Lots 20 to 38, both inclusive, of said Block 463 and east along the north line of said Lot 38 produced east, to a point distant 25 feet east from the west line of Eagle Street; thence south on a line parallel to and distant 25 feet east from the west line of Eagle Street to an intersection with the south line of Lot 1, said Block 456, produced east; thence west along the south line of said Lot 1 produced east to the point or place of beginning; excepting therefrom all public streets, roads, alleys, avenues and highways. A plat of which said district, indicating by a boundary line the extent of the territory included in said assessment district, approved by this Common Council, is on file in the Office of the City Engineer of said city, reference to which is hereby made.

That the Evening Tribune, a daily newspaper published and circulated, and of general circulation, in the said City of San Diego, be, and it is hereby designated as the newspaper in which this Resolution of Intention shall be published by two insertions, and the notice of the passage thereof shall be published by two insertions, in the manner and by the persons required by law.

That the Clerk of the said City of San Diego be, and he is hereby directed to post this Resolution conspicuously for two days on or near the chamber door of the said Common Council, and to cause the same to be published by two insertions in said daily newspaper in the manner required by law.

That the Street Superintendent of the said City of San Diego shall, after the passage of this Resolution of Intention, cause to be conspicuously posted along all streets and parts of streets and other public places and rights of way where the work and improvement hereinbefore described is to be done and made, notices of the passage of this Resolution, in the manner and in the form required by law, and shall also cause a notice similar in substance to be published by two insertions in said daily newspaper, in the manner required by law, and thereupon said Superintendent of Streets shall cause to be filed in the office of the City Clerk of said City, affidavits showing the posting and publication of the said notices of street work.

That the City Clerk of said City be, and he is hereby directed, immediately upon the passage of this Resolution of Intention, to mail, with postage thereon prepaid, to each property owner whose property is to be assessed to pay the costs and expenses of said improvement, a postal card containing notice of the passage of this Resolution, designating the location and limits of the improvement provided for herein, and referring to this resolution for particulars, and stating that property belonging to such owner is to be assessed for said improvement, all in the manner, substance and form as prescribed by law; and thereupon said Clerk shall cause to be filed affidavits in proof of such mailing.

Passed and adopted by the said Common Council of the said City of San Diego, California, this 8th day of June 1921, by the following vote, to-wit: Ayes--Councilmen Bruschi, Held and Stewart. Noes--None. Absent--Councilmen Heilbron and Weitzel.

John L. Bacon,

President of the Common Council of the City of San Diego, California.

I HEREBY CERTIFY that the above and foregoing Resolution of Intention was passed by the Common Council of the said City of San Diego, at the time and by the vote above stated.

ALLEN H. WRIGHT,

City Clerk of the City of San Diego, California, and Ex-Officio Clerk of the Common Council of the City of San Diego.

BY Y. A. JACQUES, DEPUTY.

(SEAL)

R E S O L U T I O N N O. 2 6 5 3 5.

GRANTING PERMISSION TO PROPERTY OWNER TO GRADE PORTION OF ARCTIC STREET BY PRIVATE CONTRACT.

BE IT RESOLVED By the Common Council of the City of San Diego, as follows:

That in accordance with petition therefor as contained in Document No. 135993, on file in the office of the City Clerk of said City, J. C. Higgins be, and he is hereby granted permission to grade, by private contract, at his own expense, a portion of Arctic Street, in said City, in front of lots 9 and 10, block 64, Middletown; the said grading to be done to a provisional grade.

Provided, that as a part of said work, said property owner--shall construct and install sufficient and proper fences, guards and barriers to safeguard said street, and shall also construct all necessary conduits, drains, pipes, catch-basins and gutters for the proper drainage of said street, between said points.

In case any electric poles or apparatus, or any public service pipes or conduits are encountered in the course of such private improvement, the person making such improvement shall serve notice upon the person, company or corporation owning or controlling such public utilities, to lower, remove or protect the same before such private improvement shall be made.

That all of said work shall be done under the direction and to the satisfaction of the Superintendent of Streets of said City, and all surplus dirt shall be deposited at the places designated by said Superintendent of Streets.

That said work shall be commenced on or before the 15th day of June, 1921, and shall be fully completed on or before the 15th day of August, 1921,

Passed and adopted by the said Common Council of the said City of San Diego, California, this 8th day of June, 1921, by the following vote, to-wit: Ayes--Councilmen Bruschi, Held and Stewart. Nōes--None. Absent--Councilmen Heilbron and Weitzel.

JOHN L. BACON,

President of the Common Council of the City of San Diego, California.

I HEREBY CERTIFY that the above and foregoing Resolution was passed by the Common Council of the said City of San Diego, at the time and by the vote above stated.

ALLEN H. WRIGHT,

City Clerk of the City of San Diego, California, and Ex-Officio
Clerk of the Common Council of said City.

BY Y. A. JACQUES, DEPUTY.

(SEAL)

RESOLUTION NO. 26536.

BE IT RESOLVED By the Common Council of The City of San Diego, as follows:

That in accordance with petition therefor, as contained in Document No. 136230, on file in the office of the City Clerk of said City, Owen S. King, C. L. Herzog, and H. L. Moody be, and they are hereby granted permission to grade, to the official grade thereof, THORN STREET, in said City, for the entire width of said street, from property line to property line, from the east line of Balboa Park to the west line of Granada Avenue; the said grading to be done in accordance with the specifications therefor contained in Ordinance No. 3510 of the ordinances of The City of San Diego.

Provided, that as a part of said work, said property owners shall construct and install sufficient and proper fences, guards and barriers to safeguard said street, and shall also construct all necessary conduits, drains, pipes, catch-basins and gutters for the proper drainage of said street, between said points.

In case any electric poles or apparatus, or any public service pipes or conduits are encountered in the course of such private improvement, the person making such improvement shall serve notice upon the person, company or corporation owning or controlling such public utilities, to lower, remove or protect the same before such private improvement shall be made.

That all of said work shall be done under the direction and to the satisfaction of the Superintendent of Streets of said City, and all surplus dirt shall be deposited at the places designated by said Superintendent of Streets.

That said work shall be commenced on or before the 15th day of June, 1921, and shall be fully completed on or before the 15th day of July, 1921.

Passed and adopted by the said Common Council of the said City of San Diego, California, this 8th day of June, 1921, by the following vote, to-wit: Ayes--Councilmen Bruschi, Held and Stewart. Nōes--None. Absent--Councilmen Heilbron and Weitzel.

JOHN L. BACON,

President of the Common Council of the City of San Diego, California.

I HEREBY CERTIFY that the above and foregoing Resolution was passed by the Common Council of the said City of San Diego, at the time and by the vote above stated.

ALLEN H. WRIGHT,

City Clerk of the City of San Diego, California, and Ex-Officio
Slerk of the Common Council of said City.

By Y. A. JACQUES, DEPUTY.

(SEAL)

RESOLUTION NO. 26537.

BE IT RESOLVED, by the Common Council of the City of San Diego, as follows:

That the City Engineer of the City of San Diego, California, be and he is hereby authorized and directed to furnish to this Common Council a careful estimate of the number of cubic yards of excavation and the number of cubic yards of embankment necessary to bring MARTIN AVENUE, in the City of San Diego, California, for the entire width of said street, from property line to property line, from the east line of 30th street to the west line of 31st Street, including the entire width and length of all intersections of said Martin Avenue with cross streets, between said points, to its official grade and cross-section, excepting such portion of the said Martin Avenue and the said intersections of streets between said points required by law to be kept in order or repair by any person or company having railroad tracks thereon;

That said estimate shall be made in duplicate, one copy of which shall be kept on file in the office of the said City Engineer and shall, during office hours, be accessible for inspection by any person who may desire to inspect the same; that the said estimate shall include plans and specifications of the grading and of any and all culverts and bridges which it may be necessary to construct in doing said work.

And said City Engineer is further directed to furnish this Common Council with a plat and a description of the exterior boundaries of the district of lands to be affected and benefited by, and to be assessed to pay the costs and expenses of the aforesaid work or improvement.

RESOLUTION NO. 26538.

BE IT RESOLVED, by the Common Council of the City of San Diego, as follows:

That the City Engineer of the City of San Diego, California, be and he is hereby authorized and directed to furnish to this Common Council a careful estimate of the number of cubic yards of excavation and the number of cubic yards of embankment necessary to bring THORN Street in the City of San Diego, California, for the entire width of said street, from property line to property line, from the east line of Granada Avenue to the west line of 29th Street, including the entire width and length of all intersections of said Thorn Street with cross streets, between said points, to its official grade and cross-section, excepting such portion of the said Thorn Street and the said intersections of streets between said points required by law to be kept in order or repair by any person or company having railroad tracks thereon;

That said estimate shall be made in duplicate, one copy of which shall be kept on file in the office of the said City Engineer and shall, during office hours, be accessible

for inspection by any person who may desire to inspect the same; that the said estimate shall include plans and specifications of the grading and of any and all culverts and bridges which it may be necessary to construct in doing said work.

And said City Engineer is further directed to furnish this Common Council with a plat and a description of the exterior boundaries of the district of lands to be affected and benefited by, and to be assessed to pay the costs and expenses of the aforesaid work or improvement.

R E S O L U T I O N N O. 2 6 5 3 9.

BE IT RESOLVED by the Common Council of the City of San Diego, as follows:

The City Engineer is hereby directed to furnish this Common Council with plans, drawings, typical cross-sections and specifications for the paving of the alley in block 10, Mission Hills, in the City of San Diego, California, as petitioned for the Document No. 136103, on file in the office of the City Clerk of said City.

Said City Engineer is further directed to furnish this Common Council with a description of the exterior boundaries of the district of lands in said City to be affected and benefited by, and to be assessed to pay the costs and expenses of said improvement.

R E S O L U T I O N N O. 2 6 5 4 0.

BE IT RESOLVED by the Common Council of the City of San Diego, as follows:

That the Chief of Police be and he is hereby authorized to disburse the reward of \$50.00 for the capture of a deserter from the U.S. Navy, as recommended in Document No. 136254, to-wit:

One-third, or \$16.67 to the Police Pension Fund

Two-thirds, or, \$33.33 to Detectives M. H. Berrie and O. A. McCollum.

R E S O L U T I O N N O. 2 6 5 4 1.

BE IT RESOLVED by the Common Council of the City of San Diego, as follows:

That the City Attorney be and he is hereby directed to repeal all Ordinances heretofore adopted for the leasing of certain Pueblo Lands to D. R. Esrey, James H. Bach, Edward Allen and A. N. Prentice.

R E S O L U T I O N N O. 2 6 5 4 2.

BE IT RESOLVED by the Common Council of the City of San Diego, as follows:

That John Remoldi be and he is hereby appointed a Special Policeman, without extra compensation, as recommended by the Acting Chief of Police in Document No. 136256.

R E S O L U T I O N N O. 2 6 5 4 3.

BE IT RESOLVED by the Common Council of the City of San Diego, as follows:

That the members of the local order of the Loyal Order of Moose be and they are hereby granted permission to display banners on the rear of automobiles during the rest of this and all of next week for the purpose of advertising a benefit picnic to be held at Ocean Beach, June, 19th, 1921.

R E S O L U T I O N N O. 2 6 5 4 4.

BE IT RESOLVED by the Common Council of the City of San Diego, as follows:

That the City Engineer be and he is hereby directed to furnish this Common Council with plans, drawings, typical cross-sections and specifications for the paving of 40 feet of the roadway of Arctic Street from the north line of Broadway to the south line of Pierce Street.

Said City Engineer is further directed to furnish this Common Council with a description of the exterior boundaries of the district of lands in said City to be affected and benefited by, and to be assessed to pay the costs and expenses of said improvement.

R E S O L U T I O N N O. 2 6 5 4 5.

BE IT RESOLVED by the Common Council of the City of San Diego, as follows:

That Resolution No. 26334, adopted March 30th, 1921, be and it is hereby repealed, and

BE IT FURTHER RESOLVED, that Resolution No. 26361, adopted April 11th, 1921, be and the same is hereby repealed.

Said resolutions pertaining to water main on Upas Street.

R E S O L U T I O N N O. 2 6 5 4 6.

BE IT RESOLVED by the Common Council of the City of San Diego, as follows:

That Harry D. Wilson be and he is hereby granted permission to hold a parade on Saturday June 11th, 1921, for the purpose of meeting Mr. George Beban, in line of march as follows:

On Broadway to 4th -- On 4th to C--On C to 6th-- On 6th to G-- on G to City Hall.

After MAYOR'S reception, then move on G to 4th--on 4th to C-- on C to Superba theatre--Disband. subject to regulation by the Police Department.

R E S O L U T I O N N O. 2 6 5 4 7.

BE IT RESOLVED by the Common Council of the City of San Diego, as follows:

That the Mayor and the City Clerk of the City of San Diego be and they are hereby authorized and directed to execute for and on behalf of, and as the act and deed of the City of San Diego, a Municipal Corporation of the County of San Diego, California, that certain Pipe Line License to be used for carrying water across the right of way and under the tracks of the Atchison, Topeka and Santa Fe Railway Company at mile post 261 plus 248.4 feet near the station of Morena, San Diego County, California, as more particularly shown upon Division Engineer's drawing No. L-3-4014.

R E S O L U T I O N N O. 2 6 5 4 8.

BE IT RESOLVED by the Common Council of the City of San Diego, as follows:

That it be and is hereby determined by this Common Council that the west side of Granada Ave., in said City, between Date and Elm Streets, be improved between said points by the construction of cement sidewalk and curb thereon, in accordance with the specifications for such work as contained in Ordinance No. 6299 of the ordinances of said city.

That owners of property fronting upon said street between said points shall have until the 1st day of August 1921, within which to construct sidewalk and curb thereon at private contract.

That the City Engineer be and he is hereby authorized and directed to give notice

that said improvement has been decided upon, and that property owners desiring to construct sidewalk and curb by private contract must complete said work on or before the said 1st day of August, 1921.

I HEREBY CERTIFY that the above and foregoing is a full, true and correct copy of Resolutions Nos. 26531, 26532, 26533, 26534, 26535, 26536, 26537, 26538, 26539, 26540, 26541, 26542, 26543, 26544, 26545, 26546, 26547 and 26548 of the resolutions of the City of San Diego, California, as adopted by the Common Council of said City on the 8th day of June, 1921.

ALLEN H. WRIGHT,
City Clerk of the City of San Diego, California.

BY Fred W. Sick DEPUTY.

RESOLUTION OF AWARD NO. 26549.
Thirty-third Street.

RESOLVED, that the Common Council of the City of San Diego, California, having in open session on the 6th day of June, 1921, opened, examined and publicly declared all sealed proposals or bids offered for doing the following work, to-wit:

All the street work described in Resolution of Intention No. 26311, adopted by the Common Council on March 21, 1921, and on file in the office of the City Clerk of said City, for the improvement of THIRTY-THIRD STREET, in said City, from the south line of Cedar Street to a point 255 feet south from the south line of Ash Street.

For a description of the work reference is hereby made to said Resolution of Intention No. 26311.

All of said street work to be done as shown upon and according to the plans, drawings, typical cross-sections and specifications therefor contained in Document No. 133691, on file in the office of the City Clerk of said City, and copies of which are on file in the office of the City Engineer of said City; and by reference thereto all said plans, drawing, typical cross-sections and specifications contained in said Document No. 133691 are incorporated herein and made a part hereof.

The costs and expenses of said work and improvement are to be assessed upon the district which is more particularly described in said Resolution of Intention No. 26311.

The said Common Council determined that serial bonds to extend over a period of nine years from the second day of January next succeeding their issuance, bearing interest at the rate of seven per cent. per annum, shall be issued to represent assessments of twenty-five dollars or over for the costs of said work or improvement.

For further particulars, reference is hereby made to said Resolution of Intention No. 26311.

Said Common Council hereby rejects all of said proposals or bids, except the next herein mentioned, and hereby awards the contract for said work to the lowest, regular, responsible bidder, to-wit: To Olof Nelson, at the prices specified in his bid for said work, on file in the office of the Clerk of said City of San Diego, to-wit:

Excavation, per cubic yard, 79 cents;

Embankment, per cubic yard, 29 cents;

Cement concrete sidewalks, per square foot, 21 cents;

Cement concrete curb, per lineal foot, 73 cents;

Cement concrete gutters, per square foot, 25 cents;

Two 16 guage 12" corrugated iron pipe culverts, with inlets and accessories, complete, for \$79.00.

The Clerk of said City of San Diego is hereby directed to post a notice of this award conspicuously for five days on or near the chamber door of the said Common Council, and also to cause said notice to be published for two days in The Evening Tribune, a daily newspaper published and circulated and of general circulation, in said City of San Diego, and hereby designated for that purpose.

Passed and adopted by the said Common Council of the said City of San Diego, California, this 13th day of June 1921, by the following vote, to-wit: Ayes--Councilmen Bruschi, Held and Stewart Noes---None. Absent--Heilbron and Weitzel

JOHN L. BACON,
President of the Common Council of the City of
San Diego, California.

I hereby approve the foregoing Resolution of Award this 13th day of June, 1921.

JOHN L. BACON,
Mayor of The City of San Diego, California.

RESOLUTION NO. 26550.
AUTHORIZING THE CITY TREASURER OF THE CITY OF SAN DIEGO TO
INVEST, ON BEHALF OF THE CITY OF SAN DIEGO, SURPLUS MONEYS
IN THE TREASURY, FOR THE PURCHASE OF U. S. CERTIFICATES OF
INDEBTEDNESS IN THE AMOUNT OF \$200,000.00.

BE IT RESOLVED By the Common Council of The City of San Diego, as follows:

That J. T. Millen, City Treasurer, be, and he is hereby authorized and directed to purchase, on behalf of The City of San Diego, out of the surplus moneys in the City Treasury not required for the immediate necessities of said City, U. S. Certificates of Indebtedness, in the amount of \$200,000.00, face value thereof, bearing interest at the rate of five and three-quarters (5-3/4) per cent, and maturing June 15, 1922.

Passed and adopted by the said Common Council of the said City of San Diego, California, this 13th day of June 1921, by the following vote, to-wit: Ayes--Councilmen Bruschi, Held and Stewart. Noes--None. Absent--Councilmen Heilbron and Weitzel.

JOHN L. BACON,
President of the Common Council of the City of
San Diego, California.

I HEREBY CERTIFY that the above and foregoing Resolution was passed by the Common Council of the said City of San Diego, at the time and by the vote, above stated.

ALLEN H. WRIGHT,

City Clerk of the City of San Diego, California, and Ex-Officio
(SEAL) Clerk of the Common Council of the City of San Diego.

RESOLUTION NO. 26551.
APPOINTING TIME AND PLACE FOR HEARING PROTESTS, AND DIRECTING
CLERK TO GIVE NOTICE OF SAID HEARING-----San Diego Lighting
District No. 1.

WHEREAS, the City Engineer of the City of San Diego, California, having made and filed on the 23rd day of May, 1921, with the Clerk of the Common Council of said City of San Diego, a report, in writing, as required by Resolution of Intention No. 26376, adopted by said Common Council on the 18th day of April, 1921, and on file in the office of the

City Clerk of said City, and said Clerk having presented the said report to said Common Council for consideration, and said report appearing in all particulars to be in the form and substance required by law, NOW THEREFORE,

BE IT RESOLVED, by the Common Council of the City of San Diego as follows:

That Monday, the 11th day of July, 1921, at ten o'clock in the fore noon of said day, and the Council Chamber on the fourth floor of the City Hall, situate on the southwest corner of Fifth and G Streets, in said City of San Diego, be, and the same hereby are, appointed as the time and place for hearing protests in relation to the following proposed improvement, to-wit:

The furnishing of electric current for the lighting of the following streets in The City of San Diego, California, to-wit:

THIRD STREET, between the south line of A Street and the north line of Market Street;
FOURTH STREET, between the south line of Ivy Street and the north line of G Street;
FIFTH STREET, between the south line of Laurel Street and the north line of J Street;
SIXTH STREET, between the south line of B Street and the north line of I Street;
SEVENTH STREET, between the south line of Broadway and the north line of F Street;
B STREET, between the east line of Second Street and the west line of Sixth Street;
C STREET, between the east line of Third Street and the west line of Sixth Street;
BROADWAY, between the east line of California Street and the west line of Eight Street;
E STREET, between the east line of Second Street and the west line of Eight Street;
F STREET, between the east line of Columbia Street and the west line of Ninth Street (excepting the south side of said F Street, between Union Street and State Street); and
MARKET STREET, between the east line of State Street and the west line of Sixteenth Street;

Together with the maintenance of the posts, wires, conduits and lamps on the afore-said streets, between the points hereinbefore mentioned.

Such furnishing of electric current and such maintenance of appliances shall be for the period of one year from and after June 30th, 1921, to-wit, to and including June 30th, 1922.

All of said work shall be done strictly in accordance with the plans and specifications contained in the report of the City Engineer of said City, being Document No. 136018, on file in the office of the City Clerk of said City.

And said Clerk of said Common Council is hereby directed to cause to be conspicuously posted along all streets and parts of streets and other public places and rights of way owned or held by said city where any work or improvement described in said Resolution of Intention is to be done or made, notices of the passage of said Resolution of Intention and of the filing of said report, in the manner and in the form required by law, and shall also cause a notice similar in substance to be published by two consecutive insertions in The Evening Tribune, a daily newspaper published and circulated in said City of San Diego; said newspaper being hereby designated by said Common Council for that purpose.

And said Clerk is hereby further directed to post and publish the said notice, as above provided, at least ten days before the date set for the hearing of said protests.

Diego, California,
Gilmen Bruschi,

City of
ornia.

I HEREBY CERTIFY that the above and foregoing Resolution was passed by the Common Council of the said City of San Diego, at the time and by the vote, above stated.

ALLEN H. WRIGHT,

City Clerk of the City of San Diego, California, and Ex-Officio Clerk of the Common Council of the City of San Diego.

(SEAL)

RESOLUTION NO. 26552.

BE IT RESOLVED by the Common Council of the City of San Diego, as follows:

The City Engineer is hereby directed to furnish this Common Council with plans, drawings, typical cross-sections and specifications for the construction of sidewalks and curbing not already in on OREGON STREET, in the City of San Diego, California, between Adams Avenue and Monroe Avenue.

RESOLUTION NO. 26553.

BE IT RESOLVED by the Common Council of the City of San Diego, as follows:

The City Engineer is hereby directed to furnish this Common Council with plans, drawings, typical cross-sections and specifications for the construction of the sidewalks and curbing not already in on ALABAMA STREET, in the City of San Diego, California, between University Avenue and Howard Avenue.

RESOLUTION NO. 26554.

BE IT RESOLVED by the Common Council of the City of San Diego, as follows:

The City Engineer is hereby directed to furnish this Common Council with plans, drawings, typical cross-sections and specifications for the construction of sidewalks and curbing not already in on the west side of GEORGIA STREET, in the City of San Diego, California, between El Cajon Avenue and Meade Avenue.

RESOLUTION NO. 26555.

BE IT RESOLVED by the Common Council of the City of San Diego, as follows:

The City Engineer is hereby directed to furnish this Common Council with plans, drawings, typical cross-sections and specifications for the construction of sidewalks and curbing on the north side of UNIVERSITY AVENUE, between Alabama Street and Mississippi Street, in The City of San Diego, California.

RESOLUTION NO. 26556.

BE IT RESOLVED by the Common Council of the City of San Diego, as follows:

The City Engineer is hereby directed to furnish this Common Council with plans, drawings, typical cross-sections and specifications for the construction of sidewalks and curbing not already in on IDAHO STREET, in the City of San Diego, California, between Adams Avenue and Monroe Avenue.

RESOLUTION NO. 26557.

BE IT RESOLVED BY the Common Council of the City of San Diego, as follows:

The City Engineer is hereby directed to furnish this Common Council with plans, drawings, typical cross-sections and specifications for the construction of sidewalks and curbing not already in on LOUISIANA STREET, in the City of San Diego, California, between University Avenue and Polk Avenue.

R E S O L U T I O N N O. 2 6 5 5 8.

BE IT RESOLVED by the Common Council of the City of San Diego, as follows:

The City Engineer is hereby directed to furnish this Common Council with plans, drawings, typical cross-sections and specifications for the paving of THIRTY-PRIST STREET, in the City of San Diego, California, between the south line of Thorn Street and the north line of Myrtle Street, as petitioned for in Document NO. 136070, on file in the office of the City Clerk of said City.

Said City Engineer is further directed to furnish this Common Council with a plat and description of the exterior boundaries of the district of lands in said City to be affected and benefited by, and to be assessed to pay the costs and expenses of the proposed improvement.

R E S O L U T I O N N O. 2 6 5 5 9.

BE IT RESOLVED by the Common Council of the City of San Diego, as follows:

The City Engineer is hereby directed to furnish this Common Council with plans, drawings, typical cross-sections and specifications and estimates for the paving of GRANADA AVENUE, in the City of San Diego, California, between University Avenue and Upas Street, and for the construction on said Granada Avenue, between said points, of sidewalks and curbing where the same are not already in.

Said City Engineer is further directed to furnish a plat and a description of the exterior boundaries of the district of lands in said City to be affected and benefited by, and to be assessed to pay the costs and expenses of said proposed improvement.

I HEREBY CERTIFY that the above and foregoing is a full, true and correct copy of Resolutions Nos. 26549, 26550, 26551, 26552, 26553, 26554, 26556, 26557, 26558, and 26559 of the resolutions of the City of San Diego, California, as adopted by the Common Council of said City on the 13th day of June, 1921.

ALLEN H. WRIGHT,
City Clerk of the City of San Diego, California.

BY _____ DEPUTY.

RESOLUTION ORDERING WORK NO. 26560.
TYLER AVENUE, MARYLAND STREET, CLEVELAND AVENUE AND
CAMPUS AVENUE.

RESOLVED By the Common Council of The City of San Diego, California, that the public interest and convenience require the work hereinafter described to be done, and therefore the said Common Council hereby orders the following street work to be done, to-wit:

All the street work described in Resolution of Intention No. 26409, adopted by the Common Council on April 25, 1921, and on file in the office of the City Clerk of said City, for the improvement of TYLER AVENUE, from the easterly line of Maryland Street to the westerly line of Campus Avenue; of MARYLAND STREET, from the westerly prolongation of the northerly line of block 139, University Heights, to the westerly prolongation of the southerly line of block 133, University Heights; of CLEVELAND AVENUE, from the easterly prolongation of the southerly line of block 133, University Heights to the easterly prolongation of the northerly line of block 139, University Heights; and of CAMPUS AVENUE, from the easterly prolongation of the southerly line of block 132, University Heights, to the easterly prolongation of the northerly line of block 140, University Heights; all in The City of San Diego, California.

For a description of the work reference is hereby made to said Resolution of Intention No. 26409.

All of said street work to be done as shown upon and according to the plans, drawings, typical cross-sections and specifications therefor contained in Document No. 133697, on file in the office of the City Clerk of said City, and copies of which are on file in the office of the City Engineer of said City; and be reference thereto all said plans, drawings, typical cross-sections and specifications contained in said Document No. 133697 are incorporated herein and made a part hereof.

The costs and expenses of said work and improvement are to be assessed upon the district which is more particularly described in said Resolution of Intention No. 26409.

The said Common Council determined that serial bonds to extend over a period of nine years from the second day of January next succeeding their issuance, bearing interest at the rate of seven per cent. per annum, shall be issued to represent assessments of twenty-five dollars or over for the costs of said work or improvement.

For further particulars reference is hereby made to said Resolution of Intention No. 26409. THE EVENING TRIBUNE, a daily newspaper published and circulated and of general circulation in said City of San Diego, is hereby designated as the newspaper in which this Resolution Ordering Work, and the notice of said work inviting sealed proposals for doing the same, shall be published, in the manner and form, and by the persons required by law.

The Clerk of the said City of San Diego is hereby directed to post conspicuously for five days, on or near the chamber door of the said Common Council, in the manner and form required by law, a notice with specifications inviting sealed proposals or bids for doing said work; and said Clerk is hereby directed to publish, for two days in said newspaper in the manner and form required by law, a notice of said work, inviting sealed proposals or bids for doing the said work, and referring to the specifications posted or on file. Said notice shall require either a certified check or bond, as prescribed by law, for an amount not less than ten per cent. of the aggregate of the proposal.

Said Clerk of the said City of San Diego is also directed to publish for two days in said newspaper, in the manner required by law, this resolution ordering work.

Passed and adopted by the Common Council of the said City of San Diego, California, this 15th day of June 1921 by the following vote, to-wit: Ayes -- Councilmen Bruschi, Held, and Stewart. Noes--None. Absent--Heilbron and Weitzel.

JOHN L. BACON,
President of the Common Council of the City of
San Diego, California.

I HEREBY CERTIFY that the above and foregoing Resolution Ordering Work was passed by the Common Council of the said City of San Diego, at the time and by the vote, above stated.

ALLEN H. WRIGHT,
City Clerk of the City of San Diego, California, and Ex-Officio
Clerk of the Common Council of the said City of
San Diego.

(SEAL)

RESOLUTION ORDERING WORK NO. 26561.
Texas Street.

RESOLVED by the Common Council of The City of San Diego, California, that the public interest and convenience require the work hereinafter described to be done, and therefore the said Common Council hereby orders the following street work to be done, to-wit:

All the street work described in Resolution of Intention No. 26408, adopted by the

Common Council on April 25, 1921, and on file in the office of the City Clerk of said City, for the improvement of TEXAS STREET, in said City, from the north line of Balboa Park to the south line of University Avenue.

For a description of the work reference is hereby made to said Resolution of Intention No. 26408.

All of said street work to be done as shown upon and according to the plans, drawings, typical cross-sections and specifications therefor contained in Document No. 134624, on file in the office of the City Clerk of said City, and copies of which are on file in the office of the City Engineer of said City; and by reference thereto all said plans, drawings, typical cross-sections and specifications contained in said Document No. 134624 are incorporated herein and made a part hereof.

The costs and expenses of said work and improvement are to be assessed upon the district which is more particularly described in said Resolution of Intention No. 26408.

The said Common Council determined that serial bonds to extend over a period of nine years from the second day of January next succeeding their issuance, bearing interest at the rate of seven per cent. per annum, shall be issued to represent assessments of twenty-five dollars or over for the costs of said work or improvement.

For further particulars, reference is hereby made to said Resolution of Intention No. 26408.

The EVENING TRIBUNE, a daily newspaper published and circulated and of general circulation in said City of San Diego, is hereby designated as the newspaper in which this Resolution Ordering Work, and the notice of said work inviting sealed proposals for doing the same, shall be published, in the manner and form, and by the persons required by law.

The Clerk of the said City of San Diego is hereby directed to post conspicuously for five days, on or near the chamber door of the said Common Council, in the manner and form required by law, a notice with specifications inviting sealed proposals or bids for doing said work; and said Clerk is hereby directed to publish, for two days in said newspaper in the manner and form required by law, a notice of said work, inviting sealed proposals or bids for doing the said work, and referring to the specifications posted or on file. Said notice shall require either a certified check or bond, as prescribed by law, for an amount not less than ten per cent. of the aggregate of the proposal.

Said Clerk of the said City of San Diego is also directed to publish for two days in said newspaper, in the manner required by law, this resolution ordering work.

Passed and adopted by the Common Council of the said City of San Diego, California, this 15th day of June 1921 by the following vote, to-wit: Ayes--Councilmen Bruschi, Held, and Stewart. Noes--None. Absent--Heilbron and Weitzel.

JOHN L. BACON,

President of the Common Council of the City of San Diego, California.

I HEREBY CERTIFY that the above and foregoing Resolution Ordering Work was passed by the Common Council of the said City of San Diego, at the time and by the vote, above stated.

ALLEN H. WRIGHT,

City Clerk of the City of San Diego, California, and Ex-Officio Clerk of the Common Council of the City of San Diego.

(SEAL)

R E S O L U T I O N N O. 2 6 5 6 2.

BE IT RESOLVED By the Common Council of The City of San Diego, as follows:

That the Board of Water Commissioners of The City of San Diego be, and it is hereby authorized and directed to investigate the water resources of this county with a view toward securing for The City of San Diego in the immediate future an additional supply of water to be used by said City and the inhabitants thereof for municipal and domestic purposes, and to furnish this Common Council, as soon as conveniently possible, with a full report and recommendation concerning the present necessities of said city for water, and the method and means of securing such additional supply, and the cost thereof.

Passed and adopted by the said Common Council of the said City of San Diego, California, this 15th day of June 1921, by the following vote, to-wit:

Ayes--Councilmen Bruschi, Held and Stewart. Noes--None. Absent Heilbron and Weitzel.

JOHN L. BACON,

President of the Common Council of the City of San Diego, California.

I HEREBY CERTIFY that the above and foregoing Resolution was passed by the Common Council of the said City of San Diego, at the time and by the vote, above stated.

Allen H. Wright,

City Clerk of the City of San Diego, California, and Ex-Officio Clerk of the Common Council of the City of San Diego.

(SEAL)

R E S O L U T I O N N O. 2 6 5 6 3.

WHEREAS, the baseball team of the San Diego High School has won the interscholastic championship of the State of California, facing all contestants for that title and coming to final victory by defeating a team at the northern end of the state, far from encouragement for the San Diego athletes, on grounds strange to them and in a heat so intense as to cause the utmost display of stamina and endurance; and

WHEREAS, by this series of victory the baseball team of the San Diego High School has done much to carry the good name of San Diego to further prominence and has impressed the people of other cities with the manly character of the young men representing this city, NOW, THEREFORE,

BE IT RESOLVED By the Common Council of The City of San Diego as follows:

That the Common Council does hereby go on record as commending the fine spirit shown by the athletes representing San Diego in the above-mentioned contests, and does hereby call upon the people of San Diego to do all in their power to encourage the continuance of such a spirit by attending the baseball game to be played at the City Stadium on Saturday, June, 18, 1921, for the purpose of providing a fund for which medals shall be given to the members of the San Diego High School's baseball team of 1921.

Passed and adopted by the said Common Council of the said City of San Diego, California, this 15th day of June 1921, by the following vote, to-wit: Ayes--Councilmen Bruschi, Held and Stewart. Noes--None. Absent--Heilbron and Weitzel.

JOHN L. BACON,

President of the Common Council of the City of San Diego, California.

I HEREBY CERTIFY that the above and foregoing Resolution was passed by the Common Council of the said City of San Diego, at the time and by the vote, above stated.

ALLEN H. WRIGHT,

City Clerk of the City of San Diego, California, and Ex-Officio Clerk of the Common Council of the City of San Diego.

(SEAL)

R E S O L U T I O N N O . 2 6 5 6 4 .

WHEREAS, the Common Council of The City of San Diego on the 16th day of May, 1921, adopted Resolution No. 26460, therein and thereby authorizing and directing the City Tax Collector of the City of San Diego to accept from Phillip Goldstein the sum of twelve hundred, thirty-four and 26/100 dollars (\$1234.26) in full settlement of any and all claims which the City of San Diego had against Lot 1, Block 2, Middletown, in the City of San Diego, for city taxes for the years 1914, 1915, 1916, 1917 and 1918, provided the said sum, to-wit, twelve hundred, thirty-four and 26/100 dollars (\$1234.26) be paid to the City Tax Collector within thirty days from the date of the adoption and approval of said Resolution No. 26460; and

WHEREAS, the said Phillip Goldstein has paid to the City Tax Collector the sum of eight hundred and fifty dollars (\$850.00), leaving an unpaid balance of three hundred, eighty-four and 26/100 dollars (\$384.26) which, owing to the said Phillip Goldstein's inability to meet the conditions of the said Resolution No. 26460 to pay within the said thirty days the said total amount, to-wit, twelve hundred thirty-four and 26/100 dollars (\$1234.26), he asks that an additional period of sixty days be allowed him to pay the unpaid remainder of the said twelve hundred thirty-four and 26/100 dollars (\$1234.26), namely, the sum of three hundred eighty-four and 26/100 dollars (\$384.26); NOW, THEREFORE,

BE IT RESOLVED By the Common Council of The City of San Diego, as follows:

That the City Tax Collector of the City of San Diego be and he is hereby authorized and directed to allow the said Phillip Goldstein sixty (60) days from the 16th day of June, 1921, within which to pay the sum of three hundred eighty-four and 26/100 dollars (\$384.26), said sum being the unpaid balance of the total amount as shown in Resolution No. 26460 as the compromise amount to be accepted by the said City Treasurer in full settlement of all claims due for city taxes against said Lot 1, Block 2, Middletown, for the said years 1914, 1915, 1916, 1917, and 1918.

Passed and adopted by the said Common Council of the said City of San Diego, California, this 15th day of June 1921, by the following vote, to-wit: Ayes--Councilmen Bruschi, Held and Stewart. Noes--None. Absent--Heilbron and Weitzel.

JOHN L. BACON,

President of the Common Council of the City of San Diego, California.

I HEREBY CERTIFY that the above and foregoing Resolution was passed by the Common Council of the said City of San Diego, at the time and by the vote, above stated.

ALLEN H. WRIGHT,

City Clerk of the City of San Diego, California, and Ex-Officio Clerk of the Common Council of the City of San Diego.

(SEAL)

R E S O L U T I O N N O . 2 6 5 6 5 .

BE IT RESOLVED By the Common Council of The City of San Diego, as follows:

That the Superintendent of the Purchasing Department be, and he is hereby authorized and directed to readvertise for sealed proposals or bids for the lithographing of five hundred twenty (520) Barrett Dam No. 2 Bonds, four hundred eighty (480) of which shall be of the denomination of one thousand dollars (\$1000.00) each, and forty (40) of which shall be of the denomination of five hundred dollars (\$500.00) each, as authorized by Ordinance No. 8358 of the ordinances of The City of San Diego, California, approved April 26, 1921.

The notice calling for sealed proposals or bids for said work shall be posted and published for a period of not less than ten (10) days. Such notice shall be posted in a conspicuous place on or near the Council Chamber in the City Hall, and also at or near the entrance of said City Hall. Said notice shall require bids to be filed with the City Clerk of said City, on or before ten o'clock A.M., of the 6th day of July, 1921. Said notice shall also specify the time within which the work is to be commenced and when completed, and the amount of the bond to be given for the faithful performance of the contract.

In addition to the foregoing said notice shall require each bid to be accompanied by a check, certified by a responsible bank, payable to the order of the City Clerk of said City, for an amount of not less than five per cent. (5%) of the aggregate sum of the bid, and so payable as a guarantee that the bidder will enter into the proposed contract if the same is awarded to him.

Passed and adopted by the said Common Council of the said City of San Diego, California, this 15th day of June 1921, by the following vote, to-wit: Ayes--Councilmen Bruschi, Held and Stewart. Noes--None. Absent--Councilmen Heilbron and Weitzel.

JOHN L. BACON,

President of the Common Council of the City of San Diego, California.

I HEREBY CERTIFY that the above and foregoing Resolution was passed by the Common Council of the said City of San Diego, at the time and by the vote, above stated.

ALLEN H. WRIGHT,

City Clerk of the City of San Diego, California, and Ex-Officio Clerk of the Common Council of the City of San Diego.

(SEAL)

By FRED W. SICK, DEPUTY.

R E S O L U T I O N N O . 2 6 5 6 6 .

BE IT RESOLVED by the Common Council of the City of San Diego, as follows:

That permission be and it is hereby granted to E. J. Even of the Bay City Rug Cleaners to carry a banner or sign attached to his auto to advertise his business, said banner to be satisfactory to the Chief of Police.

I HEREBY CERTIFY that the above and foregoing is a full, true and correct copy of Resolutions Nos. 26560, 26561, 26562, 26563, 26564, 26565 and 26566 of the resolutions of the City of San Diego, California, as adopted by the Common Council of said City on the 15th day of June, 1921.

ALLEN H. WRIGHT,

City Clerk of the City of San Diego, California.

By Fred W. Sick Deputy.

R E S O L U T I O N N O . 2 6 5 6 7 .

DIRECTING NOTICE INVITING SEALED PROPOSALS

Park Avenue Lighting District No. 1.

BE IT RESOLVED By the Common Council of the City of San Diego, California, as follows:

That the City Clerk of the City of San Diego, California, be, and he hereby is, directed to publish for two days, in the newspaper hereinafter designated, in the manner and form required by law, notice inviting sealed proposals or bids for doing all of the following work, to-wit:

The furnishing of electric current for the lighting of the west side of PARK AVENUE,

in The City of San Diego, California, between the south line of Upas Street produced east and the south line of Lot J, Block 260, Horton's Addition, produced east, together with the maintenance of the posts, arms, lamps and equipment thereon. Such furnishing of electric current and such maintenance of appliances shall be for the period of one year from and after the 23rd day of December, 1920, to-wit, to and including the 23rd day of December, 1921.

All of said work shall be done strictly in accordance with the plans and specifications contained in the report of the City Engineer of said City, being Document No. 133349 on file in the office of the City Clerk of said City of San Diego.

That the Evening Tribune, a daily newspaper, published and circulated and of general circulation in said City of San Diego, is hereby designated as the newspaper in which said notice inviting sealed proposals for doing the said work, shall be published, in the manner and form, and by the persons required by law.

Passed and adopted by the said Common Council of the said City of San Diego, California, this 20th day of June, 1921, by the following vote, to-wit: Ayes--Councilmen Bruschi, Held and Stewart. Noes--None.. Absent--Councilmen Heilbron and Weitzel.

JOHN L. BACON,

President of the Common Council of the City of San Diego, California.

I HEREBY CERTIFY that the above and foregoing Resolution was passed by the Common Council of the said City of San Diego, at the time and by the vote, above stated.

Allen H. Wright,

City Clerk of the City of San Diego, California, and Ex-Officio

Clerk of the Common Council of said City of San Diego.

(SEAL)

BY Y. A. JACQUES, DEPUTY.

RESOLUTION NO. 26568.

WHEREAS, on June 21st, 1920, The City of San Diego entered into a lease with S. L. Lang, leasing to said S. L. Lang, for oil development, all of Pueblo Lots 1272, 1293, 1294 and 1309 of the Pueblo Lands of The City of San Diego, lying north of the San Diego River, and one well has been sunk on said Pueblo Lands and has been abandoned for the reason that oil has not been discovered thereon; and

WHEREAS, by said lease it is provided that "within one hundred days after the completion of the first well said party of the second part will begin the drilling of a second well;" and

WHEREAS, the assignee of said S. L. Lang, the Tecalote Dome Oil Company, has represented that said period of time should be extended in order to allow said company to prepare for the drilling of the second well on said property; NOW, THEREFORE,

BE IT RESOLVED By the Common Council of The City of San Diego, as follows:

That the Tecalote Dome Oil Company, the assignee of said S. L. Lang, be and it is hereby allowed eighteen (18) months from the adoption of this resolution within which to begin the drilling of a second well upon said Pueblo Lands.

Passed and adopted by the said Common Council of the said City of San Diego, California, this 20th day of June 1921, by the following vote, to-wit: Ayes--Councilmen Bruschi, Held and Stewart. Noes--None.. Absent--Councilmen Heilbron and Weitzel.

JOHN L. BACON,

President of the Common Council of the City of San Diego, California.

I HEREBY CERTIFY that the above and foregoing Resolution was passed by the Common Council of the said City of San Diego, at the time and by the vote, above stated.

ALLEN H. WRIGHT,

City Clerk of the City of San Diego, California, and Ex-Officio

Clerk of the Common Council of the City of San Diego.

(SEAL)

BY Y. A. JACQUES, DEPUTY.

RESOLUTION NO. 26569.

BE IT RESOLVED by the Common Council of The City of San Diego, as follows:

That the San Diego & Arizona Railway Company be, and it is hereby authorized and permitted to so arrange the railroad roadbed and tracks on L Street, between the east line of Fifth Street and the west line of Ninth Street, and the intersection of streets crossing said L Street, between said east line of Fifth Street and the west line of Ninth Street, as to properly subserve public convenience and necessity, all in accordance with the terms and provisions of the petition of the San Diego & Arizona Railway Company, as contained in Document No. 136189, on file in the office of the City Clerk of said City; provided, however, that the construction and maintenance of said tracks and said crossings upon, along, over and across said tracks and said crossings upon, along, over and across said public streets mentioned in this resolution shall be in accordance with the terms and provisions of that certain ordinance of The City of San Diego, numbered 7786, and entitled, "An Ordinance granting a franchise and right to the San Diego & Arizona Railway Company, a corporation, authorizing it to construct and maintain railway tracks upon, along, over and across certain streets in The City of San Diego, California," approved July 16, 1919.

Passed and adopted by the said Common Council of the said City of San Diego, California, this 20th day of June 1921, by the following vote, to-wit: Ayes--Councilmen Bruschi, Held and Stewart. Noes--None. Absent--Councilmen Heilbron and Weitzel.

JOHN L. BACON,

President of the Common Council of the City of San Diego, California.

I HEREBY CERTIFY that the above and foregoing Resolution was passed by the Common Council of the said City of San Diego, at the time and by the vote, above stated.

Allen H. Wright,

City Clerk of the City of San Diego, California, and Ex-officio

Clerk of the Common Council of the City of San Diego.

(SEAL)

BY Y. A. JACQUES, DEPUTY.

RESOLUTION NO. 26570.

BE IT RESOLVED by the Common Council of the City of San Diego, as follows:

That the plat showing the boundaries of the district to be included in the assessment for the work and improvement on PENNSYLVANIA AVENUE, between the westerly line of Park Boulevard and a line 345 feet west from the westerly line of Park Boulevard, measured on the south line of Pennsylvania Avenue; and PARK BOULEVARD, between the westerly curb line and the westerly property line of Park Boulevard, and between a point 16.32 feet southerly from the south line of Pennsylvania Avenue and a point 29.94 feet northerly from the north line of Pennsylvania Avenue, in The City of San Diego, California, be, and the same is hereby approved; and the City Clerk of said City is hereby directed to file said plat in the office of the City Engineer of said City.

R E S O L U T I O N N O. 2 6 5 7 1.

BE IT RESOLVED by the Common Council of the City of San Diego, as follows:

That the plat showing the boundaries of the district to be included in the assessment for the work and improvement on the ALLEY IN BLOCK 5, HILLCREST, between the north line of Washington Street and the south line of Lewis Street, in the City of San Diego, California, be, and the same is hereby approved; and the City Clerk of said City is hereby directed to file said plat in the office of the City Engineer of said City.

R E S O L U T I O N N O. 2 6 5 7 2.

BE IT RESOLVED by the Common Council of the City of San Diego, as follows:

That the plat showing the boundaries of the district to be included in the assessment for the work and improvement on GRANADA AVENUE, in the City of San Diego, California, from the south line of University Avenue to the north line of Upas Street, be, and the same is hereby approved; and the City Clerk of said City is hereby directed to file said plat in the office of the City Engineer of said City.

R E S O L U T I O N N O. 2 6 5 7 3.

BE IT RESOLVED by the Common Council of the City of San Diego, as follows:

That Geo. Reynolds be and he is hereby granted permission to do blasting, for the purpose of constructing a sewer, at the northwest corner of 31st and Thorn streets.

R E S O L U T I O N N O. 2 6 5 7 4.

BE IT RESOLVED by the Common Council of the City of San Diego, as follows:

That a majority of the Members of the Common Council of said City be, and they are hereby authorized, empowered and directed to enter into a contract with the United States of America for the furnishing of water for the use of the United States Marine Corps, at the site now being developed for the Advanced Base Force of the said Marine Corps, for a period of time commencing on the 1st day of July, 1921, and ending on the 30th day of June, 1922, as contained in Document No. _____ on file in the office of the City Clerk of said City.

I HEREBY CERTIFY that the above and foregoing is a full, true and correct copy of Resolutions Nos. 26567, 26568, 26569, 26570, 26571, 26572, 26573 and 26574 of the resolutions of the City of San Diego, California, as adopted by the Common Council of said City on the 20th day of June, 1921.

ALLEN H. WRIGHT,
City Clerk of the City of San Diego, California.

By Fred H. Sick Deputy.

R E S O L U T I O N N O. 2 6 5 7 5.

BE IT RESOLVED By the Common Council of The City of San Diego, as follows:

That the City Treasurer of The City of San Diego be, and he is hereby authorized and directed to sell, in the open market, without advertising for bids, twenty-five thousand dollars (\$25,000.00) worth of Otay Pipe Line & Distributing System Bonds of The City of San Diego; provided, however, that said bonds shall not be sold for less than par and accrued interest to the date of delivery.

Passed and adopted by the said Common Council of the said City of San Diego, California, this 22nd day of June 1921, by the following vote, to-wit: Ayes--Councilmen Bruschi, Held and Stewart. Noes--None.. Absent--Councilmen Heilbron and Weitzel.

JOHN L. BACON,
President of the Common Council of the City of San Diego, California.

I HEREBY CERTIFY that the above and foregoing Resolution was passed by the Common Council of the said City of San Diego, at the time and by the vote, above stated.

ALLEN H. WRIGHT,
City Clerk of the City of San Diego, California, and Ex-officio
Clerk of the Common Council of the City of San Diego.
BY Y. A. JACQUES, DEPUTY.

(SEAL)

R E S O L U T I O N N O. 2 6 5 7 6.

GRANTING PERMISSION TO PROPERTY OWNERS TO GRADE, SIDEWALK
AND CURB PORTION OF MARINE STREET, IN THE CITY OF SAN DIEGO,
CALIFORNIA.

BE IT RESOLVED By the Common Council of The City of San Diego, as follows:

That in accordance with a petition therefor, as contained in Document No. 136255, on file in the office of the City Clerk of The City of San Diego, Frederick L. Brown, Horace E. Rhoads, Adalina B. Rhoads and Roscoe M. Rhoads be, and they are hereby granted permission to grade to the official grade thereof, MARINE STREET, in La Jolla, in the City of San Diego, California, for the entire width of said street, from property line to property line, between La Jolla, in the City of San Diego, California, for the entire width of said street, from property line to property line, between La Jolla Boulevard and Olivetas Avenue, and to construct cement concrete sidewalks and cement concrete curbing on the said Marine Street, between the points above mentioned. That all of said work shall be done in accordance with specifications contained in Ordinances No. 3510 and 6300 of the ordinances of The City of San Diego.

Provided, that as a part of said work, said property owners shall construct and install sufficient and proper fences, guards and barriers to safeguard said street, and shall also construct all necessary conduits, drains, pipes, catch-basins and gutters for the proper drainage of said street, between said points.

In case any electric poles or apparatus, or any public service pipes or conduits are encountered in the course of such private improvement, the person making such improvement shall serve notice upon the person, company or corporation owning or controlling such public utilities, to lower, remove or protect the same before such private improvement shall be made.

That all of said work shall be done under the direction and to the satisfaction of the Superintendent of Streets of said City, and all surplus dirt shall be deposited at the places designated by said Superintendent of Streets.

That said work shall be commenced on or before the 1st day of July, 1921, and shall be fully completed on or before the 1st day of September, 1921.

Passed and adopted by the said Common Council of the said City of San Diego, California, this 22nd day of June, 1921, by the following vote, to-wit: Ayes--Councilmen Bruschi, Held and Stewart. Noes--None.. Absent--Councilmen Heilbron and Weitzel.

JOHN L. BACON,
President of the Common Council of the City of San Diego, California.

I HEREBY CERTIFY that the above and foregoing Resolution was passed by the Common Council of the said City of San Diego, at the time and by the vote above stated.

ALLEN H. WRIGHT,
City Clerk of the City of San Diego, California, and Ex-officio
Clerk of the Common Council of said City.

(SEAL)

BY Y. A. JACQUES, DEPUTY.

I HEREBY CERTIFY that the above and foregoing is a true, full and correct copy of Resolutions Nos. 26575 and 26576 of the resolutions of the City of San Diego, California, as adopted by the Common Council of said City on the 22nd day of June, 1921.

ALLEN H. WRIGHT,
City Clerk of the City of San Diego, California.

By *Frederick J. Sick* Deputy.

RESOLUTION OF INTENTION NO. 26577

Granada Avenue.

RESOLVED, that it is the intention of the Common Council of the City of San Diego, California, to order the following street work to be done in said City, to-wit:

The paving, with an asphalt concrete wearing surface laid upon a Portland cement concrete base, of the roadway of GRANADA AVENUE, in said City, from curb line to curb line, from the north line of Upas Street to the south line of University Avenue, including the roadway of the intersections of said Granada Avenue with all cross streets, between said points;

Also, as a part of said work, the construction of cement concrete sidewalks and cement concrete curbing upon both sides of the said Granada Avenue, from the north line of Upas Street to the south line of University Avenue, including the returns in the intersections of said Granada Avenue with all cross streets, between said points (excepting such portions of the said Granada Avenue and said intersections of streets, between said points, already sidewalked and curbed at the time of the adoption of the resolution of intention);

Also, as a part of said work, the construction in connection with the existing main sewer line in said Granada Avenue, between the north line of Upas Street and the south line of University Avenue, of sixteen (16) six-inch and thirteen (13) four-inch sewer laterals, of Portland cement concrete sewer pipe, together with connections, fittings and appurtenances, said sewer laterals commencing at the said existing main sewer line in said Granada Avenue, and extending to the property line; the said sewer laterals to be constructed at the points shown upon and as particularly designated in the plans, drawings and typical cross-sections hereinafter referred to;

All of said work and improvement shall be done and made strictly in accordance with the plans, drawings, typical cross-sections and specifications therefor contained in Document No. 136385, on file in the office of the City Clerk of said City, and copies of which are on file in the office of the City Engineer of said City; and all sewer laterals shall be constructed at the points shown upon and as particularly described in said plans, drawings, typical cross-sections and specifications contained in said Document No. 136385;

All of said plans, drawings, typical cross-sections and specifications contained in said Document No. 136385 are hereby approved and adopted as the plans, drawings, typical cross-sections and specifications to be followed in making said improvement; and by reference thereto all said plans, drawings, typical cross-sections and specifications contained in said Document No. 136385 are hereby incorporated herein and made a part hereof.

The said Common Council hereby determines that serial bonds bearing interest at the rate of seven per cent. per annum shall be issued to represent assessments of twenty-five dollars or over for the cost of said work or improvement. Said serial bonds shall extend over a period of nine years from the second day of January next succeeding their issuance, and an even annual proportion of the principal sum thereof shall be payable by coupon, on the second day of January, every year after their date, until the whole is paid, and the interest shall be payable semi-annually, by coupon, on the second days of January and July, respectively, of each year, at the rate of seven per cent. per annum on all sums unpaid, until the whole of said principal and interest are paid. Said bonds shall be issued in accordance with the provisions of an Act of the Legislature of the State of California, entitled, "An Act to Provide a System of Street Improvement Bonds to Represent Certain Assessments for the Cost of Street Work and Improvement Within Municipalities, and also for the Payment of such Bonds," approved February 27th, 1893, and of all acts supplementary thereto, or amendatory thereof. And said Common Council hereby determines that said serial bonds shall be issued to represent the expenses of said work or improvement.

That the contemplated work of improvement, hereinbefore mentioned, is in the opinion of said Common Council of more than local and ordinary public benefit, and the expense of said work and improvement is made chargeable upon the district hereinafter described, and said Common Council does hereby declare said district to be the district benefited by said work and improvement; and to be assessed to pay the costs and expenses thereof. Said district is described as follows, to-wit: All that real property in the said City of San Diego, included within the following exterior boundary lines, to-wit:

Beginning at a point on the north line of Upas Street, distant 100 feet west from the west line of Granada Avenue; thence north on a line parallel to and distant 100 feet west from the west line of Granada Avenue to the south line of University Avenue; thence east along the south line of University Avenue to a point distant 100 feet east from the east line of Granada Avenue; thence south on a line parallel to and distant 100 feet east from the east line of Granada Avenue, to the north line of Upas Street; thence west along the north line of Upas Street to the point or place of beginning; excepting therefrom all public streets, roads, alleys, avenues and highways. A plat of which said district, indicating by a boundary line the extent of the territory included in said assessment district, approved by this Common Council, is on file in the Office of the City Engineer of said city, reference to which is hereby made.

That the Evening Tribune, a daily newspaper published and circulated, and of general circulation, in the said City of San Diego, be, and it is hereby designated as the newspaper in which this Resolution of Intention shall be published by two insertions, and the notice of the passage thereof shall be published by two insertions, in the manner and by the persons required by law.

That the Clerk of the said City of San Diego, be, and he is hereby directed to post this Resolution conspicuously for two days on or near the chamber door of the said Common Council, and to cause the same to be published by two insertions in said daily newspaper in the manner required by law.

That the Street Superintendent of the said City of San Diego shall, after the passage of this Resolution of Intention, cause to be conspicuously posted along all streets and parts of streets and other public places and rights of way where the work and improvement hereinbefore described is to be done and made, notices of the passage of this Resolution, in the manner and in the form required by law, and shall also cause a notice similar in substance to be published by two insertions in said daily newspaper, in the manner required by law, and thereupon said Superintendent of Streets shall cause to be filed in the office of the City Clerk of said City, affidavits showing the posting and publication of said notices of

street work.

That the City Clerk of said City be, and he is hereby directed, immediately upon the passage of this Resolution of Intention, to mail, with postage thereon prepaid, to each property owner whose property is to be assessed to pay the costs and expenses of said improvement, a postal card containing notice of the passage of this Resolution, designating the location and limits of the improvement provided for herein, and referring to this resolution for particulars, and stating that property belonging to such owner is to be assessed for said improvement, all in the manner, substance and form as prescribed by law; and thereupon said Clerk shall cause to be filed affidavits in proof of such mailing.

Passed and adopted by the said Common Council of the said City of San Diego, California, this 27th day of June 1921, by the following vote, to-wit: Ayes--Councilmen Bruschi, Held and Stewart. Noes--None. Absent--Councilmen Heilbron and Weitzel.

JOHN L. BACON,

President of the Common Council of the City of San Diego, California.

I HEREBY CERTIFY that the above and foregoing Resolution of Intention was passed by the Common Council of the said City of San Diego, at the time and by the vote above stated.

ALLEN H. WRIGHT,

City Clerk of the City of San Diego, California, and Ex-Officio

Clerk of the Common Council of the City of San Diego.

By Y. A. JACQUES, DEPUTY.

(SEAL)

RESOLUTION NO. 26578.

BE IT RESOLVED by the Common Council of the City of San Diego, as follows:

That the Superintendent of the Purchasing Department of The City of San Diego, be and he is hereby authorized and directed to advertise for bids for the purchase and removal of garbage and market refuse collected by The City of San Diego and delivered to the buyer on a platform located on the south side of the San Diego River, at the Old Town Pumping Plant site, in the City of San Diego, County of San Diego, State of California, and that the City Attorney be and he is hereby authorized and directed to prepare and deliver to the Superintendent of the Purchasing Department a form of notice and invitation for bids for the purpose above indicated.

RESOLUTION NO. 26579.

BE IT RESOLVED BY the Common Council of the City of San Diego, as follows:

That the appointment of M. A. Graham by Mayor Bacon as a member of the Harbor Commission, to succeed himself, be, and the said appointment is hereby confirmed.

RESOLUTION NO. 26580.

BE IT RESOLVED by the Common Council of the City of San Diego, as follows:

That the appointment of W. Templeton Johnson by Mayor Bacon as member of the Board of Trustees of the Public Library, to succeed himself, be, and the said appointment is hereby confirmed.

RESOLUTION NO. 26581.

BE IT RESOLVED by the Common Council of the City of San Diego, as follows:

That the appointment of Dr. Charlotte Baker by Mayor Bacon as member of the Civil Service Commission, to succeed herself, be and the said appointment is hereby confirmed.

RESOLUTION NO. 26582.

BE IT RESOLVED by the Common Council of the City of San Diego, as follows:

That the following appointments by Mayor Bacon as members of the Playground Commission be, and they are hereby confirmed, to-wit:

Milton F. Heller,
L. J. Williams,
Celia A. Dunham,
Mary B. Ritter,
Homer C. Miller.

RESOLUTION NO. 26583.

BE IT RESOLVED By the Common Council of the City of San Diego, as follows:

That the following promotions and appointments be and they are hereby made in the Fire Department as recommended by the Chief of said department in Document No. 136506, to-wit:

| | |
|-------------------|--|
| Rainsberger, G.L. | from Fireman 4th Class to 3rd Class, to take effect June 2nd, 1921. |
| McGuire, W. P. | from Fireman 4th Class to 3rd Class, to take effect June 4th, 1921. |
| Spencer, H. R. | from Fireman 4th Class to 3rd Class, to take effect June 4th, 1921. |
| Davis, J. J. | from Fireman 4th Class to 3rd Class, to take effect June 5th, 1921. |
| Shotwell, W.L. | from Fireman 4th Class to 3rd Class, to take effect June 18th, 1921. |
| Dell, G. L. | from Fireman 4th Class to 3rd Class, to take effect July 1st, 1921. |
| Hertel, E. O. | be appointed on Probation. |
| Peterson, G. | be appointed on Probation. |

RESOLUTION NO. 26584.

BE IT RESOLVED by the Common Council of the City of San Diego, as follows:

That the City Engineer be and he is hereby directed to furnish this Common Council with Elevations to establish the grades of all streets lying east of 37th Street and between Imperial Avenue and Woolman Avenue, as petitioned for in Document No. 136352.

RESOLUTION NO. 26585.

BE IT RESOLVED by the Common Council of the City of San Diego, as follows:

That an extension of 90 days time be and it is hereby granted to Fairchild-Gilmore-Wilton Company within which to complete the Paving and otherwise improving UNION STREET from the north line of Date Street to the north line of Elm Street; also ALBATROSS STREET from the northeast line of Union Street to the north line of Maple Street; also JUNIPER STREET from the east line of Albatross Street to the west line of First Street as more particularly described in Resolution of Intention No. 25861, adopted September 29th, 1920, and the Superintendent of Streets be and he is hereby authorized to endorse said extension of time upon the contract for the doing of said work.

R E S O L U T I O N N O. 2 6 5 8 6.

BE IT RESOLVED by the Common Council of the City of San Diego, as follows:

That an extension of 90 days time be and it is hereby granted to Fairchild-Gilmore-Wilton Company within which to complete the paving and otherwise improving of FIR STREET from the east line of Albatross Street to the west line of Front Street as more particularly described in Resolution of Intention No. 25933, adopted October 25th, 1920, and the Superintendent of Streets be and he is hereby authorized to endorse said extension of time upon the contract for the doing of said work.

I HEREBY CERTIFY that the above and foregoing is a full, true and correct copy of Resolutions Nos. 26577, 26578, 26579, 26580, 26581, 26582, 26583, 26584, 26585 and 26586 of the resolutions of the City of San Diego, California, as adopted by the Common Council of said City on the 27th day of June, 1921.

ALLEN H. WRIGHT,
City Clerk of the City of San Diego, California.

By Fred W. Lick Deputy.

R E S O L U T I O N N O. 2 6 5 8 7.

BE IT RESOLVED, by the Common Council of the City of San Diego, as follows:

That Wednesday, the 6th day of July, 1921, at two o'clock P. M., in the Council Chamber in the City Hall of The City of San Diego, California, be, and the same are hereby fixed as the time and place for hearing the protest of H. R. McClintock, et al., filed with the City Clerk of said City on March 16, 1921, and the protest of D. M. Cummings et al., filed with said City Clerk on May 23, 1921, against the closing of a portion of Main Street lying west of 32nd Street, in The City of San Diego, as particularly described in Resolution of Intention No. 26375, adopted by the Common Council of said City on May 23, 1921.

That the City Clerk of said City be, and he is hereby directed to notify the said protestants of the time and place of hearing, in the manner provided by law.

R E S O L U T I O N N O. 2 6 5 8 8.

BE IT RESOLVED, by the Common Council of the City of San Diego, as follows:

That the City Engineer of the City of San Diego, California, be and he is hereby authorized and directed to furnish to this Common Council a careful estimate of the number of cubic yards of excavation and the number of cubic yards of embankment necessary to bring ALLEY IN BLOCK 203, UNIVERSITY HEIGHTS, in the City of San Diego, California, for the entire width of said Alley, from property line to property line, from the north line of University Avenue to the south line of Lincoln Avenue, to its official grade and cross-section, excepting such portion of the said alley required by law to be kept in order or repair by any person or company having railroad tracks thereon;

That said estimate shall be made in duplicate, one copy of which shall be kept on file in the office of the said City Engineer and shall, during office hours, be accessible for inspection by any person who may desire to inspect the same; that the said estimate shall include plans and specifications for the grading, surfacing and of any and all culverts and bridges which it may be necessary to construct in doing said work.

And said City Engineer is further directed to furnish this Common Council with a plat and a description of the exterior boundaries of the district of lands to be affected and benefited by, and to be assessed to pay the costs and expenses of the aforesaid work or improvement.

R E S O L U T I O N N O. 2 6 5 8 9.

BE IT RESOLVED by the Common Council of the City of San Diego, as follows:

That Mr. Shelly of the Arcade Building on 5th Street, be granted permission to run Standard Soil Pipe in basement of Building in rear of Bowling Alley, 1-Toilet and 1-Basin. Soil pipe not to exceed 10 feet.

R E S O L U T I O N N O. 2 6 5 9 0.

BE IT RESOLVED, by the Common Council of the City of San Diego, as follows:

That the City Engineer of the City of San Diego, California, be and he is hereby authorized and directed to furnish to this Common Council a careful estimate of the number of cubic yards of excavation and the number of cubic yards of embankment necessary to bring ALLEY IN BLOCK 211, UNIVERSITY HEIGHTS in the City of San Diego, California, for the entire width of said alley, from property line to property line, from the north line of University Avenue to the south line of Lincoln Avenue, to its official grade and cross-section, excepting such portion of the said alley between said points required by law to be kept in order or repair by any person or company having railroad tracks thereon;

That said estimate shall be made in duplicate, one copy of which shall be kept on file in the office of the said City Engineer and shall, during office hours, be accessible for inspection by any person who may desire to inspect the same; that the said estimate shall include plans and specifications of the grading and of any and all culverts and bridges which it may be necessary to construct in doing said work.

And said City Engineer is further directed to furnish this Common Council with a plat and a description of the exterior boundaries of the district of lands to be affected and benefited by, and to be assessed to pay the costs and expenses of the aforesaid work or improvement.

R E S O L U T I O N N O. 2 6 5 9 1.

BE IT RESOLVED, by the Common Council of the City of San Diego, as follows:

That the City Engineer of the City of San Diego, California, be and he is hereby authorized and directed to furnish to this Common Council a careful estimate of the number of cubic yards of excavation and the number of cubic yards of embankment necessary to bring HERSCHEL AVENUE, in the City of San Diego, California, for the entire width of said street, from property line to property line, from the north line of Torrey Road to the south line of Wall Street including the entire width and length of all intersections of said Herschel Avenue with cross streets, between said points, to its official grade and cross-section, excepting such portion of the said Herschel Avenue and the said intersections of streets between said points required by law to be kept in order or repair by any person or company having railroad tracks thereon;

That said estimate shall be made in duplicate, one copy of which shall be kept on file in the office of the said City Engineer and shall, during office hours, be accessible for inspection by any person who may desire to inspect the same; that the said estimate shall include plans and specifications of the grading and of any and all culverts and bridges which it may be necessary to construct in doing said work.

And said City Engineer is further directed to furnish this Common Council with a plat and a description of the exterior boundaries of the district of lands to be affected and benefited by, and to be assessed to pay the costs and expenses of the aforesaid work or improvement.

R E S O L U T I O N N O. 2 6 5 9 2.

BE IT RESOLVED by the Common Council of the City of San Diego, as follows:

The City Engineer is hereby directed to furnish this Common Council with plans, drawings, typical cross-sections and specifications for the paving of GRIM AVENUE, in the City of San Diego, California, from the south line of University Avenue to the north line of Redwood Street.

Said City Engineer is further directed to furnish this Common Council with a plat and a description of the exterior boundaries of the district of lands in said City to be affected and benefited by, and to be assessed to pay the costs and expenses of said improvements.

R E S O L U T I O N N O. 2 6 5 9 3.

BE IT RESOLVED by the Common Council of the City of San Diego, as follows:

The City Engineer is hereby directed to furnish this Common Council with a description of the exterior boundaries of the district of lands in said City to be affected and benefited by, and to be assessed to pay the costs, damages and expenses of the closing of the southerly twenty feet of GRAPE STREET, in the City of San Diego, California, from the east line of 32nd Street to the west line of Bancroft Street.

R E S O L U T I O N N O. 2 6 5 9 4.

BE IT RESOLVED by the Common Council of the City of San Diego, as follows:

The City Engineer is hereby directed to furnish this Common Council with a description of the exterior boundaries of the district of lands in said City to be affected and benefited by, and to be assessed to pay the costs, damages and expenses of the closing of ALBATROSS STREET, in the City of San Diego, California, from the north line of Brookes Avenue to the south line of Pennsylvania Avenue.

R E S O L U T I O N N O. 2 6 5 9 5.

BE IT RESOLVED by the Common Council of the City of San Diego, as follows:

The City Engineer is hereby directed to furnish this Common Council with a description of the portions of Wellborn Street and Bush Street to be closed, as petitioned for in Document No. 136263, on file in the office of the City Clerk of the City of San Diego.

Said City Engineer is further directed to furnish this Common Council with a description of the exterior boundaries of the district of lands in said City to be affected and benefited by, and to be assessed to pay the costs, damages and expenses of said closing.

RESOLUTION OF INTENTION NO. 26596.

Miller Street.

BE IT RESOLVED by the Common Council of The City of San Diego, that the public interest and convenience of said City require the closing up of a portion of the street hereinafter mentioned; and

BE IT FURTHER RESOLVED, that it is the intention of said Common Council to order the closing up of MILLER STREET, in said City, from the northeasterly line of Guy Street to the northeasterly line of Middletown Addition.

That it is not deemed necessary that any land be taken therefor.

That the exterior boundaries of the district of lands in said City to be affected by said work and improvement, and to be assessed to pay the damages, costs and expenses thereof, are described as follows, to-wit:

Beginning at a point on the northeasterly line of Guy Street distant 25 feet northwesterly from the northwesterly line of Miller Street; thence northeasterly on a line parallel to and distant 25 feet northwesterly from the northwesterly line of Miller Street to the northeasterly line of Middletown Addition; thence southeasterly along the northeasterly line of Middletown Addition to a point distant 25 feet southeasterly from the southeasterly line of Miller Street; thence southwesterly on a line parallel to and distant 25 feet southeasterly from the southeasterly line of Miller Street to the northeasterly line of Guy Street; thence northwesterly along the northeasterly line of Guy Street to the point of beginning; excepting therefrom all public streets, roads, alleys, avenues and highways.

That THE EVENING TRIBUNE, a daily newspaper published and circulated, and of general circulation, in the said City of San Diego, be and it is hereby designated as the newspaper in which the Street Superintendent of said City shall cause to be published, in the manner and form required by law, notice of the passage of this Resolution of Intention, and the said Street Superintendent is hereby directed to cause notices of the passage of this resolution to be posted in the manner and form required by law, and to cause a notice similar in substance to be published in said newspaper for a period of ten days in the manner required by law.

Passed and adopted by the said Common Council of the said City of San Diego, California, this 29th day of June 1921, by the following vote, to-wit: Ayes--Councilmen Bruschi, Held, Stewart and Weitzel. Noes--None. Absent--Councilman Heilbron.

JOHN L. BACON,

President of the Common Council of the City of San Diego, California.

I HEREBY CERTIFY that the above and foregoing Resolution of Intention was passed by the Common Council of the said City of San Diego, at the time and by the vote above stated.

ALLEN H. WRIGHT,

City Clerk of the City of San Diego, California, and Ex-Officio Clerk of the Common Council of the said City of San Diego.

By Y. A. Jacques, Deputy.

(SEAL)

R E S O L U T I O N N O. 2 6 5 9 7.

ACCEPTING DEED OF WALTER T. BLAKE TO RIGHT OF WAY FOR SEWER PIPE LINE.

BE IT RESOLVED by the Common Council of The City of San Diego, as follows:

That the deed of Walter T. Blake, executed on the 22nd day of June, 1921, conveying to The City of San Diego and easement and right of way along and across lot 17 and the east half of lot 18 in block 32, H. P. Whitney's Addition, in the City of San Diego, California, for the construction and maintenance of a line of sewers, be, and the same is hereby accepted.

And the City Clerk of said City be, and he is hereby directed to file the said deed of record in the office of the County Recorder of San Diego County, California.

Passed and adopted by the said Common Council of the said City of San Diego, California, this 29th day of June 1921, by the following vote, to-wit: Ayes--Councilmen Bruschi, Held, Stewart and Weitzel. Noes--None. Absent--Councilmen Heilbron.

JOHN L. BACON,

President of the Common Council of the City of San Diego, California.

I HEREBY CERTIFY that the above and foregoing Resolution was passed by the Common Council of the said City of San Diego, at the time and by the vote, above stated.

ALLEN H. WRIGHT,

City Clerk of the City of San Diego, California, and Ex-Officio Clerk of the Common Council of the City of San Diego.

(SEAL)

By Y. A. JACQUES, Deputy.

RESOLUTION NO. 26598.

ACCEPTING DEED OF UNION TRUST COMPANY OF SAN DIEGO TO EASEMENT AND RIGHT OF WAY FOR THE CONSTRUCTION AND MAINTENANCE OF A STORM DRAIN.

BE IT RESOLVED by the Common Council of The City of San Diego, as follows:

That the deed of Union Trust Company of San Diego, a corporation, executed on the 24th day of June, 1921, conveying to The City of San Diego an easement and right of way through, along and across lot 1, block 13, Center Addition, in The City of San Diego, California, according to the map thereof No. 915, filed in the office of the County Recorder of San Diego County, California, for the construction and maintenance of a storm drain, be, and the same is hereby accepted.

That the City Clerk of said City be, and he is hereby directed to file the said deed of record in the office of the County Recorder of San Diego County, California.

Passed and adopted by the said Common Council of the said City of San Diego, California, this 29th day of June 1921, by the following vote, to-wit: Ayes--Councilmen Bruschi, Held, Stewart and Weitzel. Noes--None. Absent--Councilman Heilbron.

JOHN L. BACON,

President of the Common Council of the City of San Diego, California.

I HEREBY CERTIFY that the above and foregoing Resolution was passed by the Common Council of the said City of San Diego, at the time and by the vote, above stated.

ALLEN H. WRIGHT,

City Clerk of the City of San Diego, California, and Ex-Officio Clerk of the Common Council of the City of San Diego.

(SEAL)

BY Y. A. JACQUES, DEPUTY.

RESOLUTION NO. 26599.

ACCEPTING DEED OF JIM C. SLAUGHTER AND RUBY M. SLAUGHTER, AND DEDICATING PROPERTY CONVEYED BY SAID DEED AS AND FOR A PUBLIC ALLEY IN THE CITY OF SAN DIEGO.

BE IT RESOLVED by the Common Council of The City of San Diego, as follows:

That the deed of Jim C. Slaughter and Ruby M. Slaughter, husband and wife, executed on the 22nd day of June, 1921, conveying to The City of San Diego a strip of land 18 feet in width over and across lot 2, block 14, T. J. Higgins' Addition, in the City of San Diego, according to map thereof No. 242, filed in the office of the County Recorder of San Diego County, California, and particularly described as follows, to-wit: Beginning at the southwest corner of lot 29, block 242, University Heights; thence west along the south line of said lot 29 produced west to the east line of Herbert Street; thence south along the east line of Herbert Street a distance of 18 feet; thence east to a point on the east line of said lot 2, block 14, distant 18 feet south from the point of beginning; thence north along the east line of said lot 2, block 14, to the point or place of beginning; be, and the same is hereby accepted; and the property conveyed in said deed, and hereinabove described, be and the same is hereby accepted and dedicated as and for a public alley in The City of San Diego, being a continuation of the alley in block 242, University Heights.

That the City Clerk of said City be, and he is hereby directed to file the said deed of record in the office of the County Recorder of San Diego County, California.

Passed and adopted by the said Common Council of the said City of San Diego, California, this 29th day of June 1921, by the following vote, to-wit: Ayes--Councilmen Bruschi, Held, Stewart and Weitzel. Noes--None. Absent--Councilman Heilbron.

JOHN L. BACON,

President of the Common Council of the City of San Diego, California.

I HEREBY CERTIFY that the above and foregoing Resolution was passed by the Common Council of the said City of San Diego, at the time and by the vote, above stated.

ALLEN H. WRIGHT,

City Clerk of the City of San Diego, California, and Ex-Officio Clerk of the Common Council of the City of San Diego.

(SEAL)

BY Y. A. JACQUES, DEPUTY.

RESOLUTION NO. 26600.

WHEREAS, Sophia Remondino is the owner of those certain pieces or parcels of real property situated in the City of San Diego, County of San Diego, State of California, described as follows, to-wit:

The north 2 feet of Lot C, Block 38, New San Diego; the undivided one-half of the south one-half of the east 70 feet of Lot I, Block 87, Horton's Addition, and the south one-half of Lot I, Block 123, Horton's Addition, in said City; and

WHEREAS, The City of San Diego has a claim against the said property arising out of the assessments for city taxes for the years 1915, 1916, 1918, 1919 and 1920, on said property, in the sum of nine hundred seventy-seven and 11/100 dollars (\$977.11), for taxes and penalties, interest and advertising on said taxes; and

WHEREAS, This Common Council is desirous of compromising said claim against said property by accepting from said Sophia Remondino the sum of eight hundred nineteen and 61/100 dollars (\$819.61) in full settlement of all taxes and penalties, interest and advertising on said taxes for the said years 1915, 1916, 1918, 1919 and 1920; NOW, THEREFORE,

BE IT RESOLVED by the Common Council of The City of San Diego as follows:

That the Tax Collector of the City of San Diego be and he is hereby authorized and directed to accept from the said Sophia Remondino, the sum of eight hundred nineteen and 61/100 dollars (\$819.61) in full settlement of any and all claims which The City of San Diego may have against the above-described property for city taxes for the years 1915, 1916, 1918, 1919 and 1920. Provided, however, that said compromise amount, to-wit, eight hundred nineteen

and 61/100 dollars (\$819.61) is paid to the City Tax Collector within thirty (30) days from the date of the approval and adoption of this resolution.

I hereby approve the foregoing compromise, this 29th day of June, 1921.

S. J. HIGGINS, City Attorney,

By F. McCleneghan

Deputy City Attorney.

Passed and adopted by the said Common Council of the said City of San Diego, California, this 29th day of June 1921, by the following vote, to-wit: Ayes--Councilmen Bruschi, Held, Stewart and Weitzel. Noes--None. Absent--Councilman Heilbron.

JOHN L. BACON,

President of the Common Council of the City of San Diego, California.

I HEREBY CERTIFY that the above and foregoing Resolution was passed by the Common Council of the said City of San Diego, at the time and by the vote, above stated.

ALLEN H. WRIGHT,

City Clerk of the City of San Diego, California, and ex-Officio

(SEAL)

Clerk of the Common Council of the City of San Diego.

BY Y. A. JACQUES, DEPUTY.

RESOLUTION NO. 26601.

BE IT RESOLVED by the Common Council of the City of San Diego, as follows:

The City Engineer is hereby directed to furnish this Common Council with plans, drawings, typical cross-sections and specifications for the paving and otherwise improving of UPAS STREET, in The City of San Diego, California, between the east line of 30th Street and the east line of Bancroft Street produced south, as petitioned for in Document No. 136057.

Said City Engineer is further directed to furnish this Common Council with a description of the exterior boundaries of the district or lands in said city to be affected and benefited by, and to be assessed to pay the costs and expenses of said improvement.

RESOLUTION NO. 26602.

BE IT RESOLVED by the Common Council of the City of San Diego, as follows:

That the Purchasing Department be and is hereby authorized to have installed at the Mission Valley Hospital sufficient electric illumination throughout the grounds; the sum not to exceed three hundred and thirty-three (\$333.00) Dollars.

RESOLUTION NO. 26603.

BE IT RESOLVED by the Common Council of the City of San Diego, as follows:

That a majority of the members of the Common Council of the City of San Diego be, and they are hereby authorized to execute for and on behalf of The City of San Diego a certain lease for docking, wharfage and berth space at the municipal pier to the United States of America, for a rental of seventy dollars (\$70.00) per month, which said lease shall be for the term of one year from the 1st day of July, 1921, to and including the 30th day of June, 1922.

RESOLUTION NO. 26604.

BE IT RESOLVED by the Common Council of the City of San Diego, as follows:

That it be and is hereby determined by this Common Council that Coast Boulevard South, in said City, between Jenner Street and Girard Street, be improved between said points by the construction of cement sidewalk and curb thereon, in accordance with the specifications for such work as contained in Ordinance No. 6299 of the ordinances of said city.

That owners of property fronting upon said street between said points shall have until the 1st day of September 1921, within which to construct sidewalk and curb thereon at private contract.

That the City Engineer be and he is hereby authorized and directed to give notice that said improvement has been decided upon, and that property owners desiring to construct sidewalk and curb by private contract must complete said work on or before the said 1st day of September, 1921.

RESOLUTION NO. 26605.

BE IT RESOLVED by the Common Council of the City of San Diego, as follows:

That the following named persons be and they are hereby appointed Special Police Officers without compensation, as recommended by the Chief of Police in Document No. 136574:

Mrs. Bertha Perry, matron at Ocean Beach Dance Hall.

Mr. William Semm, La Jolla

Mr. Guy L. Fleming, Torrey Pines.

RESOLUTION NO. 26606.

BE IT RESOLVED by the Common Council of the City of San Diego, as follows:

That Mrs. Addie Meyer be and she is hereby granted permission to reserve a space of 10 feet in front of the Willard Hotel at 535 E Street and the Manager of Operation is hereby directed to mark the space hereinabove granted upon the payment of the cost of said marking by said Mrs. Addie Meyers.

RESOLUTION NO. 26607.

BE IT RESOLVED by the Common Council of the City of San Diego, as follows:

That John Hansen be and he is hereby granted permission to do blasting at 7th and F Streets, east of the Fuller & Company building as petitioned for in Document No. 136551.

RESOLUTION NO. 26608.

BE IT RESOLVED by the Common Council of the City of San Diego, as follows:

That the Goof's Club be and it is hereby granted permission to parade the streets of the City of San Diego on a truck with a jazz orchestra on Friday to boost the sale of tickets for the National Championship ball games; also for permission for a parade of high school students on Saturday to arouse interest in the games.

RESOLUTION NO. 26609.

BE IT RESOLVED by the Common Council of the City of San Diego, as follows:

That the Bureau of Catholic Charities be and they are hereby granted permission to erect a banner across Broadway between 5th and 6th Streets for the purpose of advertising

a carnival to be held at the Civic Auditorium on July 22nd and 23rd upon the payment of a fee of \$1.00 to the building inspector to cover the cost of inspection.

RESOLUTION NO. 26610.

BE IT RESOLVED by the Common Council of the City of San Diego, as follows:
That the Auditor be and he is hereby directed to issue the following licenses:
Crawford, M. A., Rancher's free license for period of two months;
Seidel, Bertha Mrs., Free license sell flowers outside congested district;
Smith, C. L., free license conduct pop corn stand 5th and Market Streets;
Sotier, George, Vegetable Peddler's license with permission to pay \$40.00 for four months at the regular rate;
De Barrow, Geo. A., Fish Peddler, at the rate of \$30.00 every six months.

RESOLUTION NO. 26611.

BE IT RESOLVED by the Common Council of the City of San Diego, as follows:
That B. P. Mitchell be and he is hereby granted permission to connect an additional soil connection to the present sewage system installed at 5065 Brighton Street, Ocean Beach, as petitioned for in Document No. 136351, subject to regulation by the Plumbing Inspector.

RESOLUTION NO. 26612.

BE IT RESOLVED by the Common Council of the City of San Diego, as follows:
That Chas. Engebretsen be and he is hereby granted permission to erect a wood and metal awning over the sidewalk at 455 6th Street, subject to the regulation of the Building Inspector.

I HEREBY CERTIFY that the above and foregoing is a full, true and correct copy of Resolutions Nos. 26587, 26588, 26589, 26590, 26591, 26592, 26593, 26594, 26595, 26596, 26597, 26598, 26599, 26600, 26601, 26602, 26603, 26604, 26605, 26606, 26607, 26608, 26609, 26610, 26611 and 26612 of the resolutions of the City of San Diego, California, as adopted by the Common Council of said City on the 29th day of June, 1921.

ALLEN H. WRIGHT,
City Clerk of the City of San Diego, California.

BY *Fred W. Lick* DEPUTY.

RESOLUTION OF INTENTION NO. 26613

RESOLVED that it is the intention of the Common Council of the City of San Diego, California, to change the grade of the NORTH SIDE OF UPAS STREET, between the east line of 32nd Street and the west line of 33rd Street; of BANCROFT STREET, between the north line of Upas Street and a point distant 100 feet north from the north line of Upas Street, as follows, to-wit:

UPAS STREET.

At the intersection of the north line of Upas Street with the east line of 32nd Street, the grade elevation to remain at 325.00 feet.

At the intersection of Upas Street with Bancroft Street; at the northwest corner, change the grade elevation from 321.00 feet to 322.50 feet; at the northeast corner, change the grade elevation from 320.50 feet to 322.00 feet.

At the intersection of the north line of Upas Street with the west line of 33rd Street, the grade elevation to remain at 318.50 feet.

BANCROFT STREET.

At the intersection of Bancroft Street with Upas Street; at the northwest corner, change the grade elevation from 321.00 feet to 322.50 feet; at the north east corner, change the grade elevation from 320.50 feet to 322.00 feet.

At a point on the east line of Bancroft Street, distant 100 feet north from the north line of Upas Street, the grade elevation to remain at 323.17 feet.

At a point on the west line of Bancroft Street, distant 100 feet north from the north line of Upas Street, the grade elevation to remain at 323.67 feet.

And the grades of said Upas Street and Bancroft Street, between the points hereinbefore mentioned, shall have a uniform ascent and descent, and the center line of said streets shall have an average elevation of the opposite curb grades.

All of said grade elevations to be above the datum line of levels, as fixed by Ordinance No. 3950 of the ordinances of said city.

And said Common Council hereby elects to proceed, in making said changes of grades, under the provisions of the "Change of Grade Act of 1909".

That THE EVENING TRIBUNE, a daily newspaper published and circulated, and of general circulation, in the said City of San Diego, be, and it is hereby designated as the newspaper in which this Resolution of Intention shall be published for two days, and the notice of the passage thereof shall be published for six days in the manner and by the persons required by law.

That the Clerk of the said City of San Diego be, and he is hereby directed to post this Resolution of Intention conspicuously for two days on or near the chamber door of the said Common Council, and to cause the same to be published by two insertions in said daily newspaper in the manner required by law.

That the Street Superintendent of the City of San Diego shall thereupon cause to be conspicuously posted along the street designated in this Resolution of Intention where said change or modification of grade is proposed to be made, at not more than one hundred feet in distance apart, but not less than three in all, notices of the passage of this Resolution of Intention, in the manner and in the form required by law, and shall also cause a notice similar in substance to be published for six days in said daily newspaper in the manner required by law.

Passed and adopted by the said Common Council of the said City of San Diego, California, this 5th day of July 1921, by the following vote, to-wit:

Ayes--Councilmen Bruschi, Held and Weitzel.

Noes--None.

Absent--Councilmen Heilbron and Stewart.

JOHN L. BACON,
President of the Common Council of the City of San Diego, California.

I HEREBY CERTIFY that the above and foregoing Resolution of Intention was passed by the Common Council of the said City of San Diego, at the time and by the vote above stated.

ALLEN H. WRIGHT,
City Clerk of the City of San Diego, California, and Ex-Officio
Clerk of the Common Council of the said City of San Diego.

By Y. A. JACQUES, DEPUTY.

(SEAL)

R E S O L U T I O N N O . 2 6 6 1 4 .

BE IT RESOLVED by the Common Council of the City of San Diego, as follows:

That M. H. Stone be and he is hereby granted permission to do blasting on Partition of Rancho Mission of San Diego, about one mile east of Encanto.

R E S O L U T I O N N O . 2 6 6 1 5 .

BE IT RESOLVED by the Common Council of the City of San Diego, as follows:

That Robert E. Owen and Thomas A. Keays be and they are hereby appointed patrolmen in the Police Department; as recommended in Document No. 136667.

I HEREBY CERTIFY that the above and foregoing is a full, true and correct copy of Resolutions Nos. 26613, 26614 and 26615 of the resolutions of the City of San Diego, California, as adopted by the Common Council of said City on the 5th day of July, 1921.

Allen H. Wright,

City Clerk of the City of San Diego, California.

By _____ Deputy.

RESOLUTION OF AWARD NO. 26616

Tyler Avenue, Maryland Street, Cleveland Avenue and Campus Avenue.

RESOLVED, that the Common Council of the City of San Diego, California, having in open session on the 27th day of June, 1921, opened, examined and publicly declared all sealed proposals or bids offered for doing the following work, to-wit:

All the street work described in Resolution of Intention No. 26409, adopted by the Common Council on April 25, 1921, and on file in the office of the City Clerk of said City, for the improvement of TYLER AVENUE, from the easterly line of Maryland Street to the Westerly line of Campus Avenue; of MARYLAND STREET, from the westerly prolongation of the northerly line of block 139, University Heights, to the westerly prolongation of the southerly line of block 133, University Heights; of CLEVELAND AVENUE, from the easterly prolongation of the southerly line of block 133, University Heights, to the easterly prolongation of the northerly line of block 139, University Heights; and of CAMPUS AVENUE, from the easterly prolongation of the southerly line of block 132, University Heights, to the easterly prolongation of the northerly line of block 140, University Heights; all in The City of San Diego, California.

For a description of the work reference is hereby made to said Resolution of Intention No. 26409.

All of said street work to be done as shown upon and according to the plans, drawings, typical cross-sections and specifications therefor contained in Document No. 133697, on file in the office of the City Clerk of said City, and copies of which are on file in the office of the City Engineer of said City; and by reference thereto all said plans, drawings, typical cross-sections and specifications contained in said Document No. 133697 are incorporated herein and made a part hereof.

The costs and expenses of said work and improvement are to be assessed upon the district which is more particularly described in said Resolution of Intention No. 26409.

The said Common Council determined that serial bonds to extend over a period of nine years from the second day of January next succeeding their issuance, bearing interest at the rate of seven per cent. per annum, shall be issued to represent assessments of twenty-five dollars or over for the costs of said work or improvement.

For further particulars, reference is hereby made to said Resolution of Intention No. 26409.

Said Common Council hereby rejects all of said proposals or bids, except the next herein mentioned, and hereby awards the contract for said work to the lowest, regular, responsible bidder, to-wit: To V. A. Olson, at the prices specified in his bid for said work, on file in the office of the Clerk of said City of San Diego, to-wit: Excavation, per cubic yard, 85 cents;

Embankment, per cubic yard, 45 cents;

Cement concrete sidewalk, per square foot, 24 cents;

Cement concrete curbing, per linear foot, 68 cents;

Two 22" - 1/2 circle corrugated iron culverts, together with cement concrete bases, cement concrete inlets and appurtenances, complete, each, \$40.00;

Removal of the existing culverts located in the returns at the northeast and southeast corners of the termination of Tyler Avenue in Maryland Street, each, \$10.00.

The Clerk of said City of San Diego is hereby directed to post a notice of this award conspicuously for five days on or near the chamber door of the said Common Council, and also to cause said notice to be published for two days in The Evening Tribune, a daily newspaper published and circulated and of general circulation, in said City of San Diego, and hereby designated for that purpose.

Passed and adopted by the said Common Council of the said City of San Diego, California, this 6th day of July 1921, by the following vote, to-wit:

AYES--Councilmen Bruschi, Held, Stewart and Weitzel.

NOES--None.

ABSENT--Councilman Heilbron.

(SEAL)

JOHN L. BACON,
President of the Common Council of the City of
San Diego, California.

The foregoing Resolution of Award was thereupon approved by the said Common Council of the said City of San Diego, California, this 6th day of July, 1921, by the following vote, to-wit:

AYES--Councilmen Bruschi, Held, Stewart and Weitzel.

NOES--None.

ABSENT--Councilman Heilbron.

being a three-fourths vote of said Common Council.

(SEAL)

JOHN L. BACON,
President of the Common Council of the City of
San Diego, California.

RESOLUTION OF AWARD NO. 26617.

Texas Street.

RESOLVED, that the Common Council of the City of San Diego, California, having in open session on the 27th day of June, 1921, opened, examined and publicly declared all sealed proposals or bids offered for doing the following work, to-wit:

All the street work described in Resolution of Intention No. 26408, adopted by the Common Council on April 25, 1921, and on file in the office of the City Clerk of said City,

for the improvement of TEXAS STREET, in said City, from the north line of Balboa Park to the south line of University Avenue.

For a description of the work reference is hereby made to said Resolution of Intention No. 26408.

All of said street work to be done as shown upon and according to the plans, drawings, typical cross-sections and specifications therefor contained in Document No. 134624, on file in the office of the City Clerk of said City, and copies of which are on file in the office of the City Engineer of said City; and by reference thereto all said plans, drawings, typical cross-sections and specifications contained in said Document No. 134624 are incorporated herein and made a part hereof.

The costs and expenses of said work and improvement are to be assessed upon the district which is more particularly described in said Resolution of Intention No. 26408.

The said Common Council determined that serial bonds to extend over a period of nine years from the second day of January next succeeding their issuance, bearing interest at the rate of seven per cent. per annum, shall be issued to represent assessments of twenty-five dollars or over for the costs of said work or improvement.

For further particulars, reference is hereby made to said Resolution of Intention No. 26408.

Said Common Council hereby rejects all of said proposals or bids, except the next herein mentioned, and hereby awards the contract for said work to the lowest, regular, responsible bidder, to-wit: To G. R. Daley, at the prices specified in his bid for said work, on file in the office of the Clerk of said City of San Diego, to-wit:

Paving, per square foot, 20-1/2 cents;

Surfacing existing concrete gutters, per square foot, 4 cents;

Six-inch Class B, cast iron water main, together with cast iron gate valves, cast iron plugs, cast iron tees, cast iron cross, valve boxes and covers, and fittings and appurtenances, installed complete, per linear foot, \$2.50;

Four-inch Class B, cast iron water main, together with cast iron gate valves, cast iron plugs, cast iron tees, cast iron cross, valve boxes and covers, and fittings and appurtenances, installed complete, per linear foot, \$2.25;

Four six-inch two-way fire hydrants, together with their valves, nozzles, fittings and appurtenances, connecting said fire hydrants with the water main, installed complete, each, \$200.00;

Six-inch sewer laterals installed complete, each, \$35.00;

Four-inch sewer laterals installed complete, each, \$30.00.

The Clerk of said City of San Diego is hereby directed to post a notice of this award conspicuously for five days on or near the chamber door of the said Common Council, and also to cause said notice to be published for two days in The Evening Tribune, a daily newspaper published and circulated and of general circulation, in said City of San Diego, and hereby designated for that purpose.

Passed and adopted by the said Common Council of the said City of San Diego, California, this 6th day of July 1921, by the following vote, to-wit:

AYES--Councilmen Bruschi, Held, Stewart and Weitzel.

NOES--None.

ABSENT--Councilman Heibron.

JOHN L. BACON,

President of the Common Council of the City of San Diego, California.

(SEAL)

The Foregoing Resolution of Award was thereupon approved by the said Common Council of the said City of San Diego, California, this 6th day of July, 1921, by the following vote, to-wit:

AYES--Councilmen Bruschi, Held, Stewart and Weitzel.

NOES--None.

ABSENT--Councilman Heilbron.

being a three-fourths vote of said Common Council.

JOHN L. BACON,

President of the Common Council of the City of San Diego, California.

(SEAL)

RESOLUTION ORDERING WORK, NO. 26618.

Alley between lots 5, 6, 7, 8 and 9, of Mission Hills No. 2.

RESOLVED, by the Common Council of the City of San Diego, California, that the public interest and convenience of said City require the work hereinafter described to be done, and the time prescribed during which objections to said work and improvement might be made having expired, and no objection thereto having been made, and said Common Council hereby finding that no assessment is necessary therefor:

NOW, THEREFORE, the said Common Council hereby orders the following work to be done in said city, to-wit:

The closing up of the ALLEY LYING BETWEEN LOTS 5,6,7,8 and 9, of MISSION HILLS NO.2, in The City of San Diego, California.

And said alley is hereby closed.

Passed and adopted by the said Common Council of the said City of San Diego, California, this 6th day of July 1921, by the following vote, to-wit:

AYES--Councilmen Bruschi, Held, Stewart and Weitzel.

NOES--None.

ABSENT--Councilman Heilbron.

JOHN L. BACON,

President of the Common Council of the City of San Diego, California.

I HEREBY CERTIFY that the above and foregoing Resolution was passed by the Common Council of the said City of San Diego, at the time and by the vote, above stated.

ALLEN H. WRIGHT,

City Clerk of the City of San Diego, California, and Ex-Officio Clerk of the Common Council of the City of San Diego.

(SEAL)

BY Y. A. JACQUES, DEPUTY.

RESOLUTION NO. 26619.

ACCEPTING CERTAIN DEEDS CONVEYING EASEMENTS AND RIGHTS OF WAY OVER LOTS 6 AND 18, BLOCK 69, AND OVER LOT 24, BLOCK 83, MIDDLETOWN ADDITION, FOR THE CONSTRUCTION AND MAINTENANCE OF A STORM DRAIN.

BE IT RESOLVED By the Common Council of The City of San Diego, as follows:

That the deed of James S. Wilson and Maud M. Wilson, husband and wife, executed on the 7th day of May, 1921, conveying to The City of San Diego an easement and right of way for the construction and maintenance of a storm drain through, along and across lot 6, block 69, Middletown Addition, in the City of San Diego, County of San Diego, State of California,

acording to the map thereof filed in the office of the County Clerk of said County of San Diego, be, and the same is hereby accepted.

That the deed of Lillian Cecelia Holland, Mabel Gertrude Holland and Mary Evelyn Holland, executed on the 16th day of March, 1921, conveying to The City of San Diego an easement and right of way for the construction and maintenance of a storm drain through, along and across lot 18, block 69, of said Middletown Addition, be, and the same is hereby accepted.

That the deed of Southern Trust and Commerce Bank, a corporation, executed on the 6th day of June, 1921, conveying to The City of San Diego an easement and right of way for the construction and maintenance of a storm drain through, along and across lot 24, block 83, of said Middletown Addition, be, and the same is hereby accepted.

That the City Clerk of said City be, and he is hereby authorized and directed to file the said deeds of record in the office of the County Recorder of San Diego County, California.

Passed and adopted by the said Common Council of the said City of San Diego, California, this 6th day of July 1921, by the following vote, to-wit:

AYES--Councilmen Bruschi, Held, Stewart and Weitzel.

NOES--None.

ABSENT--Councilman Heilbron.

JOHN L. BACON,
President of the Common Council of the City of
San Diego, California.

I HEREBY CERTIFY that the above and foregoing Resolution was passed by the Common Council of the said City of San Diego, at the time and by the vote, above stated.

ALLEN H. WRIGHT,
City Clerk of the City of San Diego, California, and Ex-Officio
Clerk of the Common Council of the City of San Diego.
(SEAL) BY Y. A. JACQUES, DEPUTY.

RESOLUTION NO. 26620.

WHEREAS, Gustave L. Ehrenberg is the owner of those certain pieces or parcels of real property situated in the City of San Diego, County of San Diego, state of California, described as follows, to-wit:

The west one-half of Lots E and F, Block 387, Horton's Addition to the City of San Diego; and

WHEREAS, The City of San Diego has a claim against the said property arising out of the assessments for city taxes for the year 1917, on said property, in the sum of two hundred twelve and 68/100 dollars (\$212.68), for taxes and penalties, interest and advertising on said taxes; and

WHEREAS, This Common Council is desirous of compromising said claim against said property by accepting from said Gustave L. Ehrenberg the sum of one hundred fifty-eight and 42/100 dollars (\$158.42) in full settlement of any and all claims which said City may have against said property for taxes and penalties, interest and advertising on said taxes for the said year 1917: NOW, THEREFORE,

BE IT RESOLVED By the Common Council of the City of San Diego as follows:

That the Tax Collector of the City of San Diego be and he is hereby authorized and directed to accept from the said Gustave L. Ehrenberg the sum of one hundred fifty-eight and 42/100 dollars (\$158.42) in full settlement of any and all claims which The City of San Diego may have against the above-described property for city taxes for the year 1917. Provided, however, that said compromise amount, to-wit: one hundred fifty-eight and 42/100 dollars (\$158.42) is paid to the City Tax Collector within thirty (30) days from the date of the adoption and approval of this resolution.

I hereby approve the foregoing compromise, this 5th day of July, 1921.

S. J. HIGGINS, City Attorney,
By F. McCleneghan, Deputy.

Passed and adopted by the said Common Council of the said City of San Diego, California, this 6th day of July 1921, by the following vote, to-wit:

AYES--Councilmen Bruschi, Held, Stewart and Weitzel.

NOES--None.

ABSENT--Councilman Heilbron.

JOHN L. BACON,
President of the Common Council of the City of
San Diego, California.

I HEREBY CERTIFY that the above and foregoing Resolution was passed by the Common Council of the said City of San Diego, at the time and by the vote, above stated.

ALLEN H. WRIGHT,
City Clerk of the City of San Diego, California, and Ex-Officio
Clerk of the Common Council of the City of San Diego.
(SEAL) BY Y. A. JACQUES, DEPUTY.

RESOLUTION NO. 26621.

BE IT RESOLVED by the Common Council of the City of San Diego, as follows:

That Raymond Gibson be and he is hereby granted permission to establish and maintain a Lunch wagon, without making the necessary sewer connections, on the vacant lot at the north-west corner of 5th and K Streets, as recommended in Document No. 136709, subject to revocation at any time for cause.

RESOLUTION NO. 26622.

BE IT RESOLVED by the Common Council of the City of San Diego, as follows:

That the Auditor be and he is hereby directed to issue the following licenses to-wit:
Hogue, Frank, Free license, to sell honey from his own ranch only.
Crawford, John W., Free license, to peddle fruit and vegetables.

RESOLUTION NO. 26623.

BE IT RESOLVED by the Common Council of the City of San Diego, as follows:

That the protest of H. R. McClintock, et al., filed with the City Clerk of the City of San Diego on March 16, 1921, and the protest of D. M. Cummings, et al., filed with said City Clerk on May 23, 1921, against the closing of a portion of Main Street lying west of 32nd Street, in the City of San Diego, California, as particularly described in Resolution of intention No. 26375, adopted by the Common Council of said City on May 23, 1921, be, and the same are hereby overruled.

I HEREBY CERTIFY that the above and foregoing is a full, true and correct copy of Resolutions Nos. 26616, 26617, 26618, 26619, 26620, 26621, 26622 and 26623 of the resolutions of the City of San Diego, California, as adopted by the Common Council of said City on the

6th day of July, 1921.

ALLEN H. WRIGHT,
City Clerk of the City of San Diego, California.

BY Fred H. Lick DEPUTY.

RESOLUTION ORDERING WORK, NO. 26624.

Streets and Alleys in Prospect Park.

RESOLVED, by the Common Council of the City of San Diego, California, that the public interest and convenience of said City require the work hereinafter described to be done, and the time prescribed during which objections to said work and improvement might be made having expired, and no objection thereto having been made, and said Common Council hereby finding that no assessment is necessary therefor:

NOW, THEREFORE, the said Common Council hereby orders the following work to be done in said City, to-wit:

The closing up of the following streets and alleys in Prospect Park, in The City of San Diego, California, according to map thereof No. 1018, on file in the office of the County Recorder of San Diego County, California, to-wit:

HUNTINGTON AVENUE, for its entire length in said Prospect Park;
DRAPER AVENUE, formerly Orange Avenue, for its entire length in said Prospect Park;
AURORA AVENUE, for its entire length in said Prospect Park;
EADS AVENUE, formerly Los Flores Avenue, for its entire length in said Prospect Park;
ROSEMONT AVENUE, for its entire length in said Prospect Park;
FAY AVENUE, formerly Balboa Avenue, for its entire length in said Prospect Park;
SEA VIEW AVENUE, for its entire length in said Prospect Park;
BONAIR STREET, for its entire length in said Prospect Park;
GRAVILLA STREET, for its entire length in said Prospect Park;
ALLEY in blocks 12 and 13, in said Prospect Park;
ALLEY in blocks 2, 11 and 14, in said Prospect Park;
ALLEY in blocks 3, 10 and 15, in said Prospect Park;
ALLEY in blocks 4, 9 and 16, in said Prospect Park;
ALLEY in blocks 5, 8 and 17, in said Prospect Park.

And said streets and alleys are hereby closed.

Passed and adopted by the said Common Council of the said City of San Diego, California, this 11th day of July 1921, by the following vote, to-wit:

AYES--Councilmen Bruschi, Held, Stewart and Weitzel.

NOES--None.

ABSENT--Councilman Heilbron.

JOHN L. BACON,
President of the Common Council of the City of
San Diego, California.

I HEREBY CERTIFY that the above and foregoing Resolution was passed by the Common Council of the said City of San Diego, at the time and by the vote, above stated.

ALLEN H. WRIGHT,
City Clerk of the City of San Diego, California, and Ex-officio
Clerk of the Common Council of the City of San Diego.
BY Y. A. JACQUES, DEPUTY.

(SEAL)

RESOLUTION OF INTENTION NO. 26625.

Holly Court, Vine Court, and Ivy Court, in La Binda Park.

BE IT RESOLVED by the Common Council of The City of San Diego, that the public interest and convenience of said City require the closing up of portions of the streets hereinafter mentioned; and

BE IT FURTHER RESOLVED, that it is the intention of said Common Council to order The closing up of the following Courts in La Binda Park, in The City of San Diego, to-wit:

HOLLY COURT, from the east line of 28th Street to the east line of lot Q, block 5, La Binda Park, produced southerly;

VINE COURT, from the east line of 28th Street to the east line of lot Q, block 7, La Binda Park, produced southerly; and

IVY COURT, from the east line of 28th Street to the east line of lot Q, block 9, La Binda Park, produced southerly.

That it is not deemed necessary that any land be taken therefor.

That the exterior boundaries of the district of lands in said City to be affected by said work and improvement, and to be assessed to pay the damages, costs and expenses thereof, are described as follows, to-wit:

Beginning at the intersection of the south line of block 11, La Binda Park, with the east line of 28th Street; thence north along the east line of 28th Street to a point distant 103.50 feet north from the north line of Holly Court; thence east, on a line parallel to and distant 103.50 feet north from the north line of Holly Court to a point distant 145.25 feet west from the west line of 29th Street; thence south on a line parallel to and distant 145.25 feet west from the west line of 29th Street to the south line of said block 11, La Binda Park; thence west along the south line of said block 11 to the point or place of beginning; excepting therefrom all public streets, roads, alleys, avenues and highways.

That THE EVENING TRIBUNE, a daily newspaper published and circulated, and of general circulation, in the said City of San Diego, be and it is hereby designated as the newspaper in which the Street Superintendent of said City shall cause to be published, in the manner and form required by law, notice of the passage of this Resolution of Intention, and the said Street Superintendent is hereby directed to cause notices of the passage of this resolution to be posted in the manner and form required by law, and to cause a notice similar in substance to be published in said newspaper for a period of ten days in the manner required by law.

Passed and adopted by the said Common Council of the said City of San Diego, California, this 11th day of July 1921, by the following vote, to-wit:

AYES--Councilmen Bruschi, Held, Stewart and Weitzel.

NOES--None.

ABSENT--Councilman Heilbron.

JOHN L. BACON,
President of the Common Council of the City of
San Diego, California.

I HEREBY CERTIFY that the above and foregoing Resolution of Intention was passed by the Common Council of the said City of San Diego, at the time and by the vote above stated.

ALLEN H. WRIGHT,
City Clerk of the City of San Diego, California, and Ex-officio
Clerk of the Common Council of the said City of San
Diego.

(SEAL)

BY Y. A. JACQUES, DEPUTY.

RESOLUTION NO. 26626.

BE IT RESOLVED by the Common Council of The City of San Diego, as follows:

That the bid of C. E. Harnish for the purchase of two (2) Otay Pipe Line and Distributing System Bonds of The City of San Diego, of the denomination of \$1000.00 each, in the sum of \$1900.00, together with accrued interest to date of delivery, be, and the same is hereby accepted.

AND BE IT FURTHER RESOLVED, that the City Treasurer of The City of San Diego be, and he is hereby authorized to sell to the said C. E. Harnish two (2) Otay Pipe Line and Distributing System Bonds of The City of San Diego for the said sum of \$1900.00, together with accrued interest to the date of delivery.

Passed and adopted by the said Common Council of the said City of San Diego, California, this 11th day of July 1921, by the following vote, to-wit:

AYES--Councilmen Bruschi, Held, Stewart and Weitzel.

NOES--None.

ABSENT--Councilman Meilbron.

JOHN L. BAUGH,

President of the Common Council of the City of San Diego, California.

I HEREBY CERTIFY that the above and foregoing Resolution was passed by the Common Council of the said City of San Diego, at the time and by the vote, above stated.

ALLEN H. WRIGHT,

City Clerk of the City of San Diego, California, and Ex-officio

Clerk of the Common Council of the City of San Diego.

BY Y. A. JACQUES, DEPUTY.

(SEAL)

RESOLUTION OF INTENTION NO. 26627.

Pennsylvania Avenue and Park Boulevard.

BE IT RESOLVED, that it is the intention of the Common Council of The City of San Diego, California, to order the following street work to be done, to-wit:

The grading, to the official grade thereof, of PENNSYLVANIA AVENUE, in said City, from property line to property line, from the westerly line of Park Boulevard to a point 345 feet west from the westerly line of Park Boulevard measured on the south line of Pennsylvania Avenue, including the entire width and length of the terminations of all alleys in said Pennsylvania Avenue, between said points;

Also, as a part of said work, the construction of cement concrete curbing on both sides of the said Pennsylvania Avenue, from the westerly line of Park Boulevard to a point 345 feet west from the westerly line of Park Boulevard measured on the south line of said Pennsylvania Avenue, including the returns in the terminations of all alleys in said Pennsylvania Avenue, between said points;

Also, as a part of said work, the construction of cement concrete sidewalk on the north side of the said Pennsylvania Avenue, between the westerly line of Park Boulevard and a point 20.52 feet west from the westerly line of Park Boulevard; and also, the construction of cement concrete sidewalk on the south side of the said Pennsylvania Avenue, between the westerly line of Park Boulevard and a point 10.86 feet west from the westerly line of Park Boulevard;

Also, as a part of said work, the construction across the roadway of the said Pennsylvania Avenue, at a point 345 feet west from the westerly line of Park Boulevard measured on the south line of said Pennsylvania Avenue, of 28 feet of wood rail guard fence;

Also, the paving, with one course of Portland cement concrete pavement, of that portion of the roadway of PARK BOULEVARD, in said City, not already paved between the termination of the existing pavement at the westerly curb line of Park Boulevard produced and the curbing to be constructed at the northwest and southwest corners of the termination of Pennsylvania Avenue in said Park Boulevard, as hereinafter described;

Also, as a part of said work, the removal of the existing sidewalk returns at the northwest and southwest corners of the termination of Pennsylvania Avenue in said Park Boulevard, between a point 17.07 feet north of the north line of Pennsylvania Avenue and a point 16.32 feet south of the south line of Pennsylvania Avenue;

Also, as a part of said work, the removal of 36.7 feet of existing curbing in the return at the northwest corner of the termination of Pennsylvania Avenue in said Park Boulevard; and also the removal of 26.15 feet of existing curbing in the return at the southwest corner of the termination of said Pennsylvania Avenue in said Park Boulevard;

Also, as a part of said work, the construction of cement concrete curbing on the westerly side of the said Park Boulevard and in the return at the northwest corner of the termination of Pennsylvania Avenue in said Park Boulevard, from the westerly property line to a point 29.94 feet northerly from the north line of Pennsylvania Avenue, measured on the westerly line of said Park Boulevard; and also, the construction of cement concrete curbing on the westerly side of the said Park Boulevard and in the return at the southwest corner of the termination of Pennsylvania Avenue in said Park Boulevard, from the westerly property line to a point 14.76 feet southerly from the south line of Pennsylvania Avenue measured on the westerly line of said Park Boulevard;

Also, as a part of said work, the construction of cement concrete sidewalk on the westerly side of the said Park Boulevard and in the return at the northwest corner of the termination of Pennsylvania Avenue in said Park Boulevard, from the westerly property line to a point 17.07 feet northerly from the north line of Pennsylvania Avenue; and also, the construction of cement concrete sidewalk on the westerly side of the said Park Boulevard, and in the return at the southwest corner of the termination of Pennsylvania Avenue in said Park Boulevard from the westerly property line to a point 16.32 feet southerly from the south line of Pennsylvania Avenue;

All of said work to be done as shown upon and according to the plans, drawings, typical cross-sections and specifications therefor contained in Document No. 136346, on file in the office of the City Clerk of said City, and copies of which are on file in the office of the City Engineer of said City;

All of said plans, drawings, typical cross-sections and specifications contained in said Document No. 136346 are hereby approved and adopted as the plans, drawings, typical cross-sections and specifications to be followed, in making said improvement; and by reference thereto all said plans, drawings, typical cross-sections and specifications contained in said Document No. 136346 are incorporated herein and made a part hereof.

The said Common Council hereby determines that serial bonds bearing interest at the rate of seven per cent. per annum shall be issued to represent assessments of twenty-five dollars or over for the cost of said work or improvement. Said serial bonds shall extend over a period of nine years from the second day of January next succeeding their issuance, and an even annual proportion of the principal sum thereof shall be payable by coupon, on the second day of January, every year after their date, until the whole is paid, and the interest shall be payable semi-annually, by coupon, on the second days of January and July, respectively, of each year, at the rate of seven per cent. per annum on all sums unpaid, until the whole of said principal and interest are paid. Said bonds shall be issued in accordance with the provisions of an Act of the Legislature of the State of California, en-

titled, "An Act to Provide a System of Street Improvement Bonds to Represent Certain Assessments for the Cost of Street Work and Improvement Within Municipalities, and also for the Payment of such Bonds," approved February 27th, 1893, and of all acts supplementary thereto, or amendatory thereof. And said Common Council hereby determines that said serial bonds shall be issued to represent the expenses of said work or improvement.

That the contemplated work of improvement, hereinbefore mentioned, is in the opinion of said Common Council of more than local and ordinary public benefit, and the expense of said work and improvement is made chargeable upon the district hereinafter described, and said Common Council does hereby declare said district to be the district benefited by said work and improvement, and to be assessed to pay the costs and expenses thereof. Said district is described as follows, to-wit: All that real property in the said City of San Diego, included within the following exterior boundary lines, to-wit:

Beginning at the northwest corner of Lot 6, Block 241, University Heights; thence east along the north line of Lots 6, 7, 8, 9, 10, 11 and 12, of said Block 241, University Heights, to the most easterly corner of said Lot 12; thence southeasterly to the most northerly corner of Lot 16, of said Block 241; thence southeasterly along the northeasterly line of said Lot 16, Block 241, and the said northeasterly line of said Lot 16, produced northeasterly, to the westerly curb line of Park Boulevard; thence southerly along the westerly curb line of Park Boulevard to an intersection with the southerly line of Lot 21, Block 242, University Heights; thence southerly along the southerly line of said Lot 21, Block 242, produced easterly, to the southeast corner of said Lot 21, Block 242; thence west along the south line of Lots 22, 23, 24 and 25, of said Block 242, to the southwest corner of said Lot 25; thence north along the west line of said Lot 25, Block 242, to the south line of Pennsylvania Avenue; thence north to the southwest corner of said Lot 6, Block 241, University Heights; thence north along the west line of said Lot 6, Block 241, to the point or place of beginning; excepting therefrom all public streets, roads, alleys, avenues and highways. A plat of which said district, indicating by a boundary line the extent of the territory included in said assessment district, approved by this Common Council, is on file in the Office of the City Engineer of said city, reference to which is hereby made.

That the Evening Tribune, a daily newspaper published and circulated, and of general circulation, in the said City of San Diego, be, and it is hereby designated as the newspaper in which this Resolution of Intention shall be published by two insertions, and the notice of the passage thereof shall be published by two insertions, in the manner and by the persons required by law.

That the Clerk of the said City of San Diego be, and he is hereby directed to post this Resolution conspicuously for two days on or near the chamber door of the said Common Council, and to cause the same to be published by two insertions in said daily newspaper in the manner required by law.

That the Street Superintendent of the City of San Diego shall, after the passage of this Resolution of Intention, cause to be conspicuously posted along all streets and parts of streets and other public places and rights of way where the work and improvement hereinbefore described is to be done and made, notices of the passage of this Resolution, in the manner so and in the form required by law, and shall also cause a notice similar in substance to be published by two insertions in said daily newspaper, in the manner required by law, and thereupon said Superintendent of Streets shall cause to be filed in the office of the City Clerk of said City, affidavits showing the posting and publication of the said notices of street work.

That the City Clerk of said City be, and he is hereby directed, immediately upon the passage of this Resolution of Intention, to mail, with postage thereon prepaid, to each property owner whose property is to be assessed to pay the costs and expenses of said improvement, a postal card containing notice of the passage of this Resolution, designating the location and limits of the improvement provided for herein, and referring to this resolution for particulars, and stating that property belonging to such owner is to be assessed for said improvement, all in the manner, substance and form as prescribed by law; and thereupon said Clerk shall cause to be filed affidavits in proof of such mailing.

Passed and adopted by the said Common Council of the said City of San Diego, California, this 11th day of July 1921, by the following vote, to-wit:

AYES--Councilmen Bruschi, Held, Stewart and Weitzel.
NOES--None.
ABSENT--Councilmen Heilbron.

JOHN L. BACON,
President of the Common Council of the City of
San Diego, California.

I HEREBY CERTIFY that the above and foregoing Resolution of Intention was passed by the Common Council of the said City of San Diego, at the time and by the vote above stated.

ALLEN H. WRIGHT,
City Clerk of the City of San Diego, California, and Ex-Officio
Clerk of the Common Council of the City of San Diego.
BY Y. A. JACQUES, DEPUTY.

(SEAL)

RESOLUTION OF INTENTION NO. 26628.
Pennsylvania Avenue.

BE IT RESOLVED by the Common Council of The City of San Diego, that the public interest and convenience of said City require the closing up of a portion of the street herein after mentioned; and

BE IT FURTHER RESOLVED, that it is the intention of said Common Council to order the closing up of PENNSYLVANIA AVENUE, in said City, between the west line of Goldfinch Street and the east line of Lot 5, block 2, Marine View.

That it is not deemed necessary that any land be taken therefor.

That the exterior boundaries of the district of lands in said City to be affected by said work and improvement, and to be assessed to pay the damages, costs and expenses thereof, are described as follows, to-wit:

Beginning at a point on the west line of Goldfinch Street distant 50 feet north from the north line of Pennsylvania Avenue; thence west on a line parallel to and distant 50 feet north from the north line of Pennsylvania Avenue to the east line of Lot 5, Block 2, Marine View; thence south along the said east line of said lot 5, to a point distant 50 feet south from the south line of Pennsylvania Avenue; thence east on a line parallel to and distant 50 feet south from the south line of Pennsylvania Avenue to the west line of Goldfinch Street; thence north along the west line of Goldfinch Street to the point or place of beginning; excepting therefrom all public streets, roads, alleys, avenues and highways.

That THE EVENING TRIBUNE, a daily newspaper published and circulated, and of general circulation, in the said City of San Diego, be and it is hereby designated as the newspaper in which the Street Superintendent of said City shall cause to be published, in the manner and form required by law, notice of the passage of this Resolution of Intention, and the said Street Superintendent is hereby directed to cause notices of the passage of this resolution to be posted in the manner and form required by law, and to cause a notice similar in substance to be published in said newspaper for a period of ten days in the manner required by law.

Passed and adopted by the said Common Council of the said City of San Diego, California, this 11th day of July 1921, by the following vote, to-wit:
 AYES--Councilmen Bruschi, Held, Stewart and Weitzel.
 NOES--None.
 ABSENT--Councilman Heilbron.

JOHN L. BACON,
 President of the Common Council of the City of
 San Diego, California.

I HEREBY CERTIFY that the above and foregoing Resolution of Intention was passed by the Common Council of the said City of San Diego, at the time and by the vote above stated.

ALLEN H. WRIGHT,
 City Clerk of the City of San Diego, California, and Ex-Officio
 Clerk of the Common Council of the said City of
 San Diego.

(SEAL)

BY Y. A. JACQUES, DEPUTY.

RESOLUTION NO. 26629.
 A RESOLUTION AUTHORIZING THE CITY TREASURER OF THE CITY
 OF SAN DIEGO TO INVEST, ON BEHALF OF THE CITY OF SAN
 DIEGO, SURPLUS MONIES IN THE TREASURY, FOR THE PURCHASE
 OF UNITED STATES BONDS IN THE AMOUNT OF \$250,000.00.

BE IT RESOLVED by the Common Council of The City of San Diego, as follows:

That J. T. Millan, City Treasurer of the City of San Diego, be and he is hereby authorized and directed to purchase, on behalf of the City of San Diego, out of the surplus moneys in the city treasury not required for the immediate necessities of said City, United States Bonds in the amount of two hundred fifty thousand dollars (\$250,000.00), face value thereof, and upon the delivery to him of said bonds he is hereby authorized to pay therefor the sum of two hundred fifty thousand dollars (\$250,000.00), with accrued interest to the date of delivery; provided, however, that the bank or banks with whom such investment is made shall agree to purchase said bonds on demand of the City Treasurer, at their face value, together with accrued interest.

Passed and adopted by the said Common Council of the said City of San Diego, California, this 11th day of July 1921, by the following vote, to-wit:
 AYES--Councilmen Bruschi, Held, Stewart and Weitzel.
 NOES--None.

ABSENT--Councilman Heilbron.

JOHN L. BACON,
 President of the Common Council of the City of
 San Diego, California.

I HEREBY CERTIFY that the above and foregoing Resolution was passed by the Common Council of the said City of San Diego, at the time and by the vote, above stated.

ALLEN H. WRIGHT,
 City Clerk of the City of San Diego, California, and Ex-Officio
 Clerk of the Common Council of the City of San Diego.

(SEAL)

BY Y. A. JACQUES, DEPUTY.

RESOLUTION OF INTENTION NO. 26630.

Alley in block 5, Hillcrest.

BE IT RESOLVED, that it is the intention of the Common Council of The City of San Diego, California, to order the following street work to be done and improvement to be made in said City, to-wit:

The paving, with one course of Portland cement concrete pavement, of the ALLEY IN BLOCK 5, HILLCREST, in said City, for the entire width of said alley, from property line to property line, from the north line of Washington Street to the south line of Lewis Street;

Also, a part of said work, the construction in connection with the existing main sewer line in said alley in block 5, Hillcrest, between the north line of Washington Street and the south line of Lewis Street, of two (2) four-inch and one (1) six-inch sewer laterals, of Portland cement concrete sewer pipe, together with connections, fittings and appurtenances, said sewer laterals commencing at the said existing main sewer line in said alley, and extending to the property line; the said sewer laterals to be constructed at the points shown upon and as particularly designated in the plans, drawings and typical cross-sections hereinafter referred to;

All of said work and improvement shall be done and made strictly in accordance with the plans, drawings, typical cross-sections and specifications therefor contained in Document No. 136479, on file in the office of the City Clerk of said City, and copies of which are on file in the office of the City Engineer of said City; and all sewer laterals shall be constructed at the points shown upon and as particularly described in said plans, drawings, typical cross-sections and specifications contained in said Document No. 136479;

All of said plans, drawings, typical cross-sections and specifications contained in said Document No. 136479 are hereby approved and adopted as the plans, drawings, typical cross-sections and specifications to be followed in making said improvement; and by reference thereto all said plans, drawings, typical cross-sections and specifications contained in said Document No. 136479 are incorporated herein and made a part hereof.

The said Common Council hereby determines that serial bonds bearing interest at the rate of seven per cent. per annum shall be issued to represent assessments of twenty-five dollars or over for the cost of said work or improvement. Said serial bonds shall extend over a period of nine years from the second day of January next succeeding their issuance, and an even annual proportion of the principal sum thereof shall be payable by coupon, on the second day of January, every year after their date, until the whole is paid, and the interest shall be payable semi-annually, by coupon, on the second days of January and July, respectively, of each year, at the rate of seven per cent. per annum on all sums unpaid, until the whole of said principal and interest are paid. Said bonds shall be issued in accordance with the provisions of an Act of the Legislature of the State of California, entitled, "An Act to Provide a System of Street Improvement Bonds to Represent Certain Assessments for the Cost of Street Work and Improvement Within Municipalities, and also for the Payment of such Bonds," approved February 27th, 1893, and of all acts supplementary thereto, or amendatory thereof. And said Common Council hereby determines that said serial bonds shall be issued to represent the expenses of said work or improvement.

That the contemplated work of improvement, hereinbefore mentioned, is in the opinion of said Common Council of more than local and ordinary public benefit, and the expense of said work and improvement is made chargeable upon the district hereinafter described, and said Common Council does hereby declare said district to be the district benefited by said work and improvement, and to be assessed to pay the costs and expenses thereof. Said district is described as follows, to-wit: All that real property in the said City of San Diego, included within the following exterior boundary lines, to-wit:

Beginning at the intersection of the south line of Lewis Street with the west line of Third Street; thence west along the south line of Lewis Street to an intersection with

the east line of First Street; thence south along the east line of First Street to an intersection with the north line of Washington Street; thence east along the north line of Washington Street to an intersection with the west line of Third Street; thence north along the west line of Third Street to the point or place of beginning; excepting therefrom all public streets, roads, alleys, avenues and highways.

A plat of which said district, indicating by a boundary line the extent of the territory included in said assessment district, approved by this Common Council, is on file in the office of the City Engineer of said City; reference to which is hereby made.

That the Evening Tribune, a daily newspaper published and circulated, and of general circulation, in the said City of San Diego, be, and it is hereby designated as the newspaper in which this Resolution of Intention shall be published by two insertions, and the notice of the passage thereof shall be published by two insertions, in the manner and by the persons required by law.

That the Clerk of the said City of San Diego be, and he is hereby directed to post this Resolution conspicuously for two days on or near the chamber door of the said Common Council, and to cause the same to be published by two insertions in said daily newspaper in the manner required by law.

That the Street Superintendent of the said City of San Diego shall, after the passage of this Resolution of Intention, cause to be conspicuously posted along all streets and parts of streets and other public places and rights of way where the work and improvement hereinbefore described is to be done and made, notices of the passage of this Resolution, in the manner and in the form required by law, and shall also cause a notice similar in substance to be published by two insertions in said daily newspaper, in the manner required by law, and thereupon said Superintendent of Streets shall cause to be filed in the office of the City Clerk of said City, affidavits showing the posting and publication of the said notices of street work.

That the City Clerk of said City be, and he is hereby directed, immediately upon the passage of this Resolution of Intention, to mail, with postage thereon prepaid, to each property owner whose property is to be assessed to pay the costs and expenses of said improvements, a postal card containing notice of the passage of this resolution, designating the location and limits of the improvement provided for herein, and referring to this resolution for particulars, and stating that property belonging to such owner is to be assessed for said improvement, all in the manner, substance and form as prescribed by law; and thereupon said Clerk shall cause to be filed affidavits in proof of such mailing.

Passed and adopted by the said Common Council of the said City of San Diego, California, this 11th day of July 1921, by the following vote, to-wit:

AYES--Councilmen Bruschi, Held, Stewart and Weitzel.

NOES--None.

ABSENT--Councilman Heilbron.

JOHN L. BACON,

President of the Common Council of the City of
San Diego, California.

I HEREBY CERTIFY that the above and foregoing Resolution of Intention was passed by the Common Council of the said City of San Diego, at the time and by the vote above stated.

Allen H. Wright,

City Clerk of the City of San Diego, California, and Ex-officio

Clerk of the Common Council of the City of San Diego.

(SEAL)

BY Y. A. JACQUES, DEPUTY.

RESOLUTION CHANGING GRADE NO. 26631.

Thorn Street, Bancroft Street, Thirty-Third Street and
Thirty-second Street.

WHEREAS, all the acts and things required by law to confer jurisdiction upon the Common Council of the City of San Diego, California, to order the change of the grade of THORN STREET, between the east line of Thirty-second Street and the west line of Felton Street; of BANCROFT STREET, between the south line of Redwood Street and the south line of Thorn Street; of THIRTY-THIRD STREET, between the north line of Redwood Street and a point 120 feet north from the north line of Thorn Street; and of the east line of THIRTY-SECOND STREET, between the north line of Thorn Street and a point 100 feet north from the north line of Thorn Street; in the City of San Diego, California, as described in Resolution of Intention No. 26407, on file in the office of the City Clerk of said City, have been done, and no protests against such proposed change or modification of grades having been filed with the Clerk of said Council, within the time provided by law, NOW, THEREFORE,

BE IT RESOLVED, that the Common Council of the City of San Diego, California,, hereby orders the change and modification of the grades of said streets, between said points, to be made as proposed by and described in said Resolution of Intention, as follows, to-wit:

THORN STREET.

At the intersection of Thorn Street with Thirty-second Street; at the northeast corner, change the grade elevation from 305.00 feet to 304.50 feet; at the southeast corner, the grade elevation to remain at 305.00 feet.

At a point on the north line of Thorn Street, distant 62 feet east from the east line of Thirty-second Street, change the grade elevation from 303.45 feet to 303.03 feet; at a point on the north line of Thorn Street, distant 19 feet east from the last named point, change the grade elevation from 302.80 feet to 302.77 feet; at a point on the north line of Thorn Street, distant 19 feet east from the last named point, change the grade elevation from 302.50 feet to 302.84 feet; at a point on the north line of Thorn Street, distant 92 feet east from the last named point, change the grade elevation from 304.65 feet to 304.00 feet.

At a point on the south line of Thorn Street, distant 62 feet east from the east line of Thirty-second Street, change the grade elevation from 303.45 feet to 303.53 feet; at a point on the south line of Thorn Street, distant 19 feet east from the last named point, change the grade elevation from 302.80 feet to 303.27 feet; at a point on the south line of Thorn Street, distant 19 feet east from the last named point, change the grade elevation from 302.50 feet to 303.34 feet; at a point on the south line of Thorn Street, distant 92 feet east from the last named point, change the grade elevation from 304.65 feet to 304.50 feet.

At the intersection of Thorn Street with Bancroft Street; at the northwest corner, the grade elevation to remain at 306.00 feet; at the southwest corner, change the grade elevation from 306.00 feet to 306.50 feet; at the southeast corner change the grade elevation from 306.50 feet to 307.00 feet; at the northeast corner, the grade elevation to remain at 306.50 feet.

At a point on the north line of Thorn Street, distant 125 feet east from the east line of Bancroft Street, change the grade elevation from 311.00 feet to 312.00 feet.

At a point on the south line of Thorn Street, distant 125 feet east from the east line of Bancroft Street, change the grade elevation from 310.75 feet to 312.00 feet.

At the intersection of Thorn Street with 33rd Street; at the northwest corner, change the grade elevation from 315.50 feet to 315.00 feet; at the southwest corner, change the grade elevation from 315.00 feet to 314.75 feet; at the southeast corner, change the

grade elevation from 315.50 feet to 315.00 feet; at the northeast corner, the grade elevation to remain at 315.50 feet.

At a point on the north line of Thorn Street, distant 150 feet east from the east line of 33rd Street, change the grade elevation from 318.20 feet to 319.25 feet; at a point on the north line of Thorn Street, distant 25 feet east from the last named point, change the grade elevation from 318.65 feet to 319.77 feet; at a point on the north line of Thorn Street, distant 25 feet east from the last named point, change the grade elevation from 319.10 feet to 320.06 feet; at a point on the north line of Thorn Street, distant 25 feet east from the last named point, change the grade elevation from 319.55 feet to 320.14 feet.

At a point on the south line of Thorn Street, distant 150 feet east from the east line of 33rd Street, change the grade elevation from 317.70 feet to 318.75 feet; at a point on the south line of Thorn Street, distant 25 feet east from the last named point, change the grade elevation from 318.15 feet to 319.27 feet; at a point on the south line of Thorn Street, distant 25 feet east from the last named point, change the grade elevation from 318.60 feet to 319.56 feet; at a point on the south line of Thorn Street, distant 25 feet east from the last named point, change the grade elevation from 319.05 feet to 319.64 feet.

At the intersection of Thorn Street with Felton Street; at the northwest corner, the grade elevation to remain at 320.00 feet; at the southwest corner, the grade elevation to remain at 319.50 feet.

BANCROFT STREET.

At the intersection of Bancroft Street with Redwood Street; at the northwest corner, change the grade elevation from 313.00 feet to 314.50 feet; at the northeast corner, change the grade elevation from 313.50 feet to 315.00 feet.

At the intersection of the west line of Bancroft Street produced south with the south line of Redwood Street, change the grade elevation from 312.50 feet to 314.00 feet.

At the intersection of the east line of Bancroft Street produced south with the south line of Redwood Street, change the grade elevation from 313.00 feet to 314.50 feet.

At a point on the west line of Bancroft Street, distant 100 feet north from the north line of Redwood Street, the grade elevation to remain at 314.00 feet; at a point on the west line of Bancroft Street distant 50 feet north from the last named point, change the grade elevation from 313.22 feet to 313.75 feet; at a point on the west line of Bancroft Street, distant 150 feet north from the last named point, change the grade elevation from 310.81 feet to 311.50 feet; at a point on the west line of Bancroft Street, distant 150 feet north from the last named point, change the grade elevation from 308.41 feet to 307.85 feet.

At a point on the east line of Bancroft Street, distant 100 feet north from the north line of Redwood Street, change the grade elevation from 315.00 feet to 314.50 feet; at a point on the east line of Bancroft Street, distant 50 feet north from the last named point, change the grade elevation from 314.17 feet to 314.25 feet; at a point on the east line of Bancroft Street, distant 150 feet north from the last named point, change the grade elevation from 311.61 feet to 312.00 feet; at a point on the east line of Bancroft Street, distant 150 feet north from the last named point, change the grade elevation from 309.06 feet to 308.35 feet.

At the intersection of Bancroft Street with Thorn Street; at the southwest corner, change the grade elevation from 306.00 feet to 306.50 feet; at the southeast corner, change the grade elevation from 306.50 feet to 307.00 feet.

THIRTY-THIRD STREET.

At the intersection of 33rd Street with Redwood Street; at the northwest corner, change the grade elevation from 312.00 feet to 311.50 feet; at the northeast corner, the grade elevation to remain at 312.00 feet.

At a point on the west line of 33rd Street, distant 300 feet north from the north line of Redwood Street, change the grade elevation from 313.50 feet to 314.25 feet; at a point on the west line of 33rd Street, distant 200 feet north from the last named point, change the grade elevation from 314.50 feet to 315.00 feet.

At a point on the east line of 33rd Street, distant 300 feet north from the north line of Redwood Street, change the grade elevation from 313.80 feet to 314.75 feet; at a point on the east line of 33rd Street, distant 200 feet north from the last named point, change the grade elevation from 315.00 feet to 315.25 feet.

At the intersection of 33rd Street with Thorn Street; at the southwest corner, change the grade elevation from 315.00 feet to 314.75 feet; at the southeast corner, change the grade elevation from 315.50 feet to 315.00 feet; at the northeast corner, the grade elevation to remain at 315.50 feet; at the northwest corner, change the grade elevation from 315.50 feet to 315.00 feet.

At a point on the west line of 33rd Street, distant 120 feet north from the north line of Thorn Street, the grade elevation to remain at 316.55 feet.

At a point on the east line of 33rd Street, distant 104.81 feet north from the north line of Thorn Street, the grade elevation to remain at 316.46 feet.

THIRTY-SECOND STREET.

At the intersection of the east line of 32nd Street with the north line of Thorn Street, change the grade elevation from 305.00 feet to 304.50 feet.

At a point on the east line of 32nd Street, distant 100 feet north from the north line of Thorn Street, the grade elevation to remain at 306.00 feet.

And the grades of said Thorn Street, Bancroft Street, Thirty-Second Street and Thirty-third Street, between the points hereinbefore mentioned, shall have a uniform ascent and descent.

All of said grade elevations to be above the datum line of levels, as fixed by Ordinance No. 3950 of the ordinances of said City.

That The Evening Tribune, a daily newspaper published and circulated, and of general circulation, in the said City of San Diego, be, and it is hereby designated as the newspaper in which this resolution ordering change of grade shall be published for two days, in the manner and by the persons required by law.

That the Clerk of the said City of San Diego be, and he is hereby directed to cause this resolution ordering change of grade to be published by two insertions in said daily newspaper in the manner required by law.

Passed and adopted by the said Common Council of the said City of San Diego, California, this 11th day of July 1921, by the following vote, to-wit:

AYES--Councilmen Bruschi, Held, Stewart and Weitzel.

NOES--None.

ABSENT--Councilman Heilbron.

JOHN L. BACON,

President of the Common Council of the City of San Diego, California.

I HEREBY CERTIFY that the above and foregoing Resolution was passed by the Common Council of the said City of San Diego, at the time and by the vote, above stated.

Allen H. Wright,

City Clerk of the City of San Diego, California, and Ex-Officio Clerk of the Common Council of the City of San Diego.

(SEAL)

By Y. A. JACQUES, DEPUTY.

RESOLUTION ORDERING WORK NO. 26632.

Main Street.

WHEREAS, the public interest and convenience of said City require the work herein-after described to be done; and

WHEREAS, objections against the said improvement having been filed, and said objections having been duly and regularly set down for hearing, and notice thereof having been duly given in the manner required by law, and after hearing upon the said objections having been duly had, the same were by order duly given and made denied and overruled, and the time prescribed during which objections to said work and improvement might be made having expired, and said Common Council hereby finding that no assessment is necessary therefor,

NOW, THEREFORE, BE IT RESOLVED, that the said Common Council hereby orders the following work to be done in said City, to-wit:

The closing up of that portion of Main Street, in The City of San Diego particularly described as follows:

Beginning at the intersection of the west line of 32nd Street with the south line of block 36, of H. P. Whitney's Addition; thence, west along the south line of said block 36, a distance of 159.44 feet to an intersection with the northeasterly line of Main Street produced northwesterly; thence southeasterly along the northwesterly prolongation of the northeasterly line of said Main Street to the north line of block 35, of said H. P. Whitney's Addition; thence east along the north line of said block 35, to the west line of 32nd Street; thence north along the west line of 32nd Street to the point or place of beginning.

And said portion of said Main Street is hereby closed.

Passed and adopted by the said Common Council of the said City of San Diego, California, this 11th day of July 1921, by the following vote, to-wit:

AYES--Councilmen Bruschi, Held, Stewart and Weitzel.

NOES--None.

ABSENT--Councilman Heilbron.

JOHN L. BACON,

President of the Common Council of the City of San Diego, California.

I HEREBY CERTIFY that the above and foregoing Resolution was passed by the Common Council of the said City of San Diego, at the time and by the vote, above stated.

ALLEN H. WRIGHT,

City Clerk of the City of San Diego, California, and Ex-officio

Clerk of the Common Council of the City of San Diego.

BY Y. A. JACQUES, DEPUTY.

(SEAL)

RESOLUTION NO. 26633.

BE IT RESOLVED by the Common Council of the City of San Diego, as follows:

That the Consulting Engineer of the City of San Diego, be and he is hereby directed to report to the Common Council on the feasibility and practicability of utilizing the Barrett Dam in its present stage of construction as a diverting dam, and of its ability to temporarily impound and divert into the Dulzura conduit the runoff at the Barrett damsite of Cottonwood and Pine Creeks.

RESOLUTION NO. 26634.

BE IT RESOLVED by the Common Council of the City of San Diego, as follows:

That the plat showing the boundaries of the district to be included in the assessment for the work and improvement on WELLBORN STREET, from the east line of Middletown Addition to a point 70 feet southwesterly from the southwesterly line of Torrence Street; on TORRENCE STREET, from the east line of Middletown Addition to a point 250 feet northwesterly from the northwesterly line of Wellborn Street; on NEALE STREET, from the east line of Middletown Addition to a point 200 feet northwesterly from the northwesterly line of Wellborn Street; and on SUTTER STREET, from the east line of Middletown Addition to the southeasterly line of Wellborn Street, be, and the same is hereby approved; and the City Clerk of said City is hereby directed to file said plat in the office of the City Engineer of said City.

RESOLUTION NO. 26635.

BE IT RESOLVED by the Common Council of the City of San Diego, as follows:

That the city auditor be and he is hereby authorized and directed to issue a free license to Mrs. W. A. Foster to sell honey from her own ranch.

RESOLUTION NO. 26636.

BE IT RESOLVED by the Common Council of the City of San Diego, as follows:

That the City Auditor be and he is hereby authorized to issue to S. D. Whorf a license to sell fruit and vegetables upon the payment of \$30.00 for three months license, said Whorf to have fourteen days within which to pay said amount without penalty.

RESOLUTION NO. 26637.

BE IT RESOLVED by the Common Council of the City of San Diego, as follows:

That Olaf Nelson be and he is hereby granted an extension of 30 days on the contract for sidewalking and curbing El Cajon Avenue and Alabama street, and that the superintendent of streets be and he is hereby authorized to endorse said extension upon the contract.

I HEREBY CERTIFY that the above and foregoing is a full, true and correct copy of Resolutions Nos. 26624, 26625, 26626, 26627, 26628, 26629, 26630, 26631, 26632, 26633, 26634, 26635, 26636 and 26637 of the resolutions of the City of San Diego, California, as adopted by the Common Council of said City on the 11th day of July 1921.

ALLEN H. WRIGHT,

City Clerk of the City of San Diego, California.

By Fred H. Sick Deputy.

RESOLUTION NO. 26638.

BE IT RESOLVED by the Common Council of the City of San Diego, as follows:

That all bids for the furnishing and delivering to The City of San Diego of five hundred twenty (520) Barrett Dam Fund No. 2 Bonds of The City of San Diego, be and the same are hereby rejected.

RESOLUTION NO. 26639.
GRANTING PERMISSION TO J. FRANK OVER TO PAVE PORTIONS OF
KALMIA STREET BY PRIVATE CONTRACT.

BE IT RESOLVED by the Common Council of The City of San Diego, as follows:

That in accordance with petition therefor, as contained in Document No. 136654, on file in the office of the City Clerk of said City, J. Frank Over, contractor for the property owners on Kalmia Street, between First Street and Brant Street, be, and he is hereby granted permission to pave, by private contract, the following portions of Kalmia Street, in The City of San Diego, to-wit:

The north one-half of the roadway of Kalmia Street, between the east line of Front Street and a point 100 feet east from the east line of Front Street;

The roadway of Kalmia Street, from curb line to curb line, between Front Street and Albatross Street;

The north one-half of the roadway of Kalmia Street, between albatross Street and Brant Street.

The said paving shall consist of 4 inches of one course Portland cement concrete, composed of one part cement to six parts of sand and rock.

All of said work shall be done under the direction and to the satisfaction of the Superintendent of Streets of The City of San Diego.

Said work shall be commenced on or before the 20th day of July, 1921, and shall be completed on or before the 20th day of October, 1921.

Passed and adopted by the said Common Council of the said City of San Diego, California, this 13th day of July 1921, by the following vote, to-wit:

AYES--Councilmen Bruschi, Held, Stewart and Weitzel.

NOES--None.

ABSENT--Councilman Heilbron.

JOHN L. BACON,

President of the Common Council of the City of
San Diego, California.

I HEREBY CERTIFY that the above and foregoing Resolution was passed by the Common Council of the said City of San Diego, at the time and by the vote, above stated.

Allen H. Wright,

City Clerk of the City of San Diego, California, and Ex-officio

Clerk of the Common Council of the City of San Diego.

(SEAL)

BY Y. A. JACQUES, DEPUTY.

RESOLUTION NO. 26640.

BE IT RESOLVED by the Common Council of the City of San Diego, as follows:

That the Auditor be, and he is hereby directed to issue a free license to L. H. Smith for the purpose of peddling fruit and vegetables of own raising.

RESOLUTION NO. 26641.

BE IT RESOLVED by the Common Council of the City of San Diego, as follows:

That J. W. Grove & Son be, and they are hereby granted an extension of thirty (30) days' time within which to complete the grading of THORN STREET, from the east line of Balboa Park to the west line of Granada Avenue, at private contract, as more particularly described in Resolution No. 26536, adopted June 8th, 1921.

RESOLUTION NO. 26642.

BE IT RESOLVED by the Common Council of the City of San Diego, as follows:

That permission be, and it is hereby granted to E. G. Bigelow to construct a temporary sheet-iron building on the vacant lot next to the site of his recently burned garage at La Jolla, to be used for storage of tools and equipment for use in his business pending the construction of a new garage, providing said building is removed within ninety days from this date.

I HEREBY CERTIFY that the above and foregoing is a full, true and correct copy of Resolutions Nos. 26638, 26639, 26640, 26641 and 26642 of the resolutions of the City of San Diego, California, as adopted by the Common Council of said City on the 13th day of July, 1921.

ALLEN H. WRIGHT,

City Clerk of the City of San Diego, California.

BY *Fred H. Sick* DEPUTY.

RESOLUTION NO. 26643.

BE IT RESOLVED by the Common Council of the City of San Diego, as follows:

That the City Engineer be and he is hereby directed to furnish the Common Council with a diagram of the property affected and benefited by the work and improvement for the construction of a six-inch Portland cement concrete pipe sewer, together with three brick manholes and accessories, in the alley in blocks 3 and 13, La Jolla Park, between a point 516.52 feet northerly from the northerly line of Pearl Street and a point 375.48 feet southerly from the southerly line of Pearl Street, in the City of San Diego, as particularly described in Resolution of Intention No. 26262, and to be assessed to pay the expenses thereof.

RESOLUTION NO. 26644.

BE IT RESOLVED, by the Common Council of the City of San Diego as follows:

That the diagram of the property affected or benefited by the proposed work or improvement to be done for the construction of a six-inch Portland cement concrete pipe sewer, together with three brick manholes and accessories, in the alley in blocks 3 and 13, La Jolla Park, between a point 516.52 feet northerly from the northerly line of Pearl Street and a point 375.48 feet southerly from the southerly line of Pearl Street, in said City of San Diego, as described in Resolution No. 26262, and to be assessed to pay the expenses thereof, which said diagram has been made by the City Engineer of the City of San Diego, California, pursuant to directions from this Common Council, and which said diagram is dated July 18th, 1921, be, and the same hereby is approved.

And the Clerk of said city is directed at the same time of this approval, to certify the fact and date thereof, and to immediately deliver said diagram so certified to the Superintendent of Streets of said city.

RESOLUTION NO. 26645.

BE IT RESOLVED by the Common Council of the City of San Diego, as follows:

That the plat showing the boundaries of the district to be included in the assessment for the work and improvement on Pearl Street, in The City of San Diego, California, from the east line of La Jolla Boulevard to the west line of Miramar Avenue, be, and the same is hereby approved; and the City Clerk of said City be, and he is hereby directed to file said plat in the office of the City Engineer of said City.

RESOLUTION NO. 26646.

Be it Resolved by the Common Council of the City of San Diego, as follows:

That the plat showing the boundaries of the district to be included in the assessment for the work and improvement on the ALLEY IN BLOCK 10, MISSION HILLS, for its entire length, in the City of San Diego, California, be, and the same is hereby approved; and the City Clerk of said City is hereby directed to file said plat in the office of the City Engineer of said City.

RESOLUTION NO. 26647.

BE IT RESOLVED by the Common Council of the City of San Diego, as follows:

That the plat showing the boundaries of the district to be included in the assessment for the work and improvement of a SEWER in alleys in Blocks 7 and 8, La Jolla Park, from a point 487.07 feet northerly from the northerly line of Pearl Street to a point 375 feet southerly from the southerly line of Pearl Street, in The City of San Diego, California, be, and the same is hereby approved; and the City Clerk of said City be, and he is hereby directed to file said plat in the office of the City Engineer of said City.

RESOLUTION NO. 26648.

BE IT RESOLVED by the Common Council of the City of San Diego, as follows:

That the plat showing the boundaries of the district to be included in the assessment for the work and improvement on LINCOLN AVENUE, from the westerly line of Arizona Street to the easterly line of Texas Street, in The City of San Diego, California, be and the same is hereby approved; and the City Clerk of said City is hereby directed to file said plat in the office of the City Engineer of said City.

RESOLUTION OF INTENTION NO. 26649.

BESOLVED, that it is the intention of the Common Council of the City of San Diego, California, to change the grade of L Street, between the east line of Fifth Street and the west line of Eighth Street; of Sixth Street, between the south line of L Street and a point 120 feet south from the south line of L Street, and of Seventh Street, between the south line of L Street and the north line of Imperial Avenue, as follows, to-wit:

L STREET.

At the intersection of L Street with Fifth Street; at the northeast corner, the grade elevation to remain at 2.30 feet; at the southeast corner, the grade elevation to remain at 2.00 feet.

At a point on the south line of L Street, distant 72 feet east from the east line of Fifth Street, change the grade elevation from 2.00 feet to 2.19 feet; at a point on the south line of L Street, distant 28 feet east from the last named point, change the grade elevation from 1.75 feet to 2.25 feet.

At the intersection of L Street with Sixth Street; at the southwest corner, change the grade elevation from 2.00 feet to 2.50 feet; at the northwest corner, the grade elevation to remain at 2.50 feet; at the northeast corner, the grade elevation to remain at 3.00 feet; at the southeast corner, change the grade elevation from 2.50 feet to 3.00 feet.

At the intersection of L Street with Seventh Street; at the southwest corner, change the grade elevation from 4.00 feet to 5.00 feet; at the northwest corner, the grade elevation to remain at 5.00 feet; at the northeast corner the grade elevation to remain at 6.50 feet; at the southeast corner, change the grade elevation from 5.00 feet to 6.00 feet.

At the intersection of L Street with Eighth Street; at the southwest corner, the grade elevation to remain at 7.50 feet; at the northwest corner, the grade elevation to remain at 9.00 feet.

SIXTH STREET.

At the intersection of the west line of Sixth Street with the south line of L Street, Change the grade elevation from 2.00 feet to 2.50 feet.

At the intersection of the east line of Sixth Street with the south line of L Street, Change the grade elevation from 2.50 feet to 3.00 feet.

At a point on the west line of Sixth Street, distant 50 feet south from the south line of L Street, change the grade elevation from 1.92 feet to 2.35 feet; at a point on the west line of Sixth Street, distant 26 feet south from the last named point, the grade elevation to remain at 2.20 feet.

At a point on the east line of Sixth Street, distant 120 feet south from the south line of L Street, the grade elevation to remain at 2.30 feet.

SEVENTH STREET.

At the intersection of the west line of Seventh Street with the south line of L Street, change the grade elevation from 4.00 feet to 5.00 feet.

At the intersection of the east line of Seventh Street with the south line of L Street, change the grade elevation from 5.00 feet to 6.00 feet.

At a point on the west line of Seventh Street, distant 200 feet south from the south line of L Street, the grade elevation to remain at 3.00 feet.

At the northeast corner of the intersection of Seventh Street with Imperial Avenue, the grade elevation to remain at 2.50 feet.

And the grades of said L Street and Sixth Street and Seventh Street, between the points hereinbefore mentioned, shall have a uniform ascent and descent, and the center line of said streets shall have an average elevation of the opposite curb grades.

All of said grade elevations to be above the datum line of levels as fixed by Ordinance No. 3950 of the ordinances of said city.

And said Common Council hereby elects to proceed, in making said changes of grades, under the provisions of the "Change of Grade Act of 1909."

That THE EVENING TRIBUNE, a daily newspaper published and circulated, and of general circulation, in the said City of San Diego, be, and it is hereby designated as the newspaper in which this Resolution of Intention shall be published for two days, and the notice of the passage thereof shall be published for six days in the manner and by the persons required by law.

That the Clerk of the said City of San Diego be, and he is hereby directed to post this Resolution of Intention conspicuously for two days on or near the Chamber door of the said Common Council, and to cause the same to be published by two insertions in said daily newspaper in the manner required by law.

That the Street Superintendent, of the City of San Diego shall thereupon cause to be conspicuously posted along the street designated in this Resolution of Intention where said change or modification of grade is proposed to be made, at not more than one hundred feet

in distance apart, but not less than three in all, notices of the passage of this Resolution of Intention, in the manner and in the form required by law, and shall also cause a notice similar in substance to be published for six days in said daily newspaper in the manner required by law.

Passed and adopted by the said Common Council of the said City of San Diego, California, this 18th day of July 1921, by the following vote, to-wit:

AYES--Councilmen Bruschi, Held, Stewart and Weitzel.

NOES--None.

ABSENT--Councilman Heilbron.

JOHN L. BACON,
President of the Common Council of the City of
San Diego, California.

I hereby certify that the above and foregoing Resolution of Intention was passed by the Common Council of the said City of San Diego, at the time and by the vote above stated.

ALLEN H. WRIGHT,
City Clerk of the City of San Diego, California, and Ex-officio
Clerk of the Common Council of the said City of
San Diego.

(SEAL)

By Y. A. Jacques, Deputy.

RESOLUTION OF INTENTION NO. 26650.

RESOLVED, that it is the intention of the Common Council of the City of San Diego, California, to change the grade of Richmond Street in said city, between the north line of Upas Street and the north line of Myrtle Avenue, as follows, to-wit:

RICHMOND STREET.

At the intersection of Richmond Street with Upas Street; at the northeast corner, the grade elevation to remain at 285.00 feet; at the northwest corner, the grade elevation to remain at 284.00 feet.

At the intersection of Richmond Street with Myrtle Avenue; at the southwest corner, the grade elevation to remain at 279.00 feet; at the southeast corner, change the grade elevation from 282.00 feet to 280.00 feet; at the northeast corner, change the grade elevation from 280.00 feet to 279.00 feet; at the northwest corner, change the grade elevation from 277.00 feet to 278.00 feet.

And the grades of said Richmond Street, between the points hereinbefore mentioned, shall have a uniform ascent and descent, and the center line of said street shall have an average elevation of the opposite curb grades.

All of said grade elevations to be above the datum line of levels, as fixed by Ordinance No. 3950 of the ordinances of said city.

And said Common Council hereby elects to proceed, in making said changes of grades, under the provisions of the "Change of Grade Act of 1909."

That THE EVENING TRIBUNE, a daily newspaper published and circulated, and of general circulation, in the said City of San Diego, be, and it is hereby designated as the newspaper in which this Resolution of Intention shall be published for two days, and the notice of the passage thereof shall be published for six days in the manner and by the persons required by law.

That the Clerk of the said City of San Diego be, and he is hereby directed to post this Resolution of Intention conspicuously for two days on or near the chamber door of the said Common Council, and to cause the same to be published by two insertions in said daily newspaper in the manner required by law.

That the Street Superintendent of the City of San Diego shall thereupon cause to be conspicuously posted along the street designated in this Resolution of Intention where said change or modification of grade is proposed to be made, at not more than one hundred feet in distance apart, but not less than three in all, notices of the passage of this Resolution of Intention, in the manner and in the form required by law, and shall also cause a notice similar in substance to be published for six days in said daily newspaper in the manner required by law.

Passed and adopted by the said Common Council of the said City of San Diego, California, this 18th day of July 1921, by the following vote, to-wit:

AYES--Councilmen Bruschi, Held, Stewart and Weitzel.

NOES--None.

ABSENT--Councilman Heilbron.

JOHN L. BACON,
President of the Common Council of the City of San Diego,
California.

I hereby certify that the above and foregoing Resolution of Intention was passed by the Common Council of the said City of San Diego, at the time and by the vote above stated.

ALLEN H. WRIGHT,
City Clerk of the City of San Diego, California, and Ex-officio
Clerk of the Common Council of the said City of
San Diego.

(SEAL)

BY Y. A. JACQUES, DEPUTY.

RESOLUTION NO. 26651.

BE IT RESOLVED by the Common Council of the City of San Diego, as follows:

That Luizy Hartley be and she is hereby granted permission to connect the plumbing of two separate houses which are being erected on block 8, lots 7 & 8, La Jolla strand to one soil pipe line, subject to regulation by the plumbing inspector.

RESOLUTION NO. 26652.

BE IT RESOLVED by the Common Council of the City of San Diego, as follows:

That the Goof Club be and it is hereby granted permission to parade the streets of the City of San Diego and give entertainment July 27th to advertise their dance to be given at the Civic Auditorium July 30, 1921.

RESOLUTION NO. 26653.

BE IT RESOLVED by the Common Council of the City of San Diego, as follows:

That L. T. Kittredge be and he is hereby granted permission to put electric wires in his own house without paying the necessary license, said permission being hereby granted subject to the regulation of the Electric Inspector.

RESOLUTION NO. 26654.

BE IT RESOLVED by the Common Council of the City of San Diego, as follows:

That the Auditor be and he is hereby authorized to issue the following licenses:

Peterson, Albert, Free License to peddle his own Fruit and vegetables.
 Sherman, Homer J., Free License to solicit orders for home made pastry.

I HEREBY CERTIFY that the above and foregoing is a full, true and correct copy of Resolutions Nos. 26643, 26644, 26645, 26646, 26647, 26648, 26649, 26650, 26651, 26652, 26653 and 26654 of the resolutions of the City of San Diego, California, as adopted by the Common Council of said City on the 18th day of July, 1921.

ALLEN H. WRIGHT,
 City Clerk of the City of San Diego, California.

BY Fred W. Sick DEPUTY.

RESOLUTION NO. 26655.

BE IT RESOLVED by the Common Council of the City of San Diego, as follows:
 That the appointments of the following named persons as Special Police Officers in and for the City of San Diego be and the same are hereby revoked as follows, to-wit:
 Rhode, L. W. Sanders, H. A. Martin, Dr. P. C. Haley, G. A.
 Brosseau, F. Cornell, Jr. J. D. Wilde, L. J.

RESOLUTION NO. 26656.

BE IT RESOLVED by the Common Council of the City of San Diego, as follows:
 That Colonel E. N. Jones be and he is hereby appointed a member of the Cemetery Commission to succeed Geo. W. Hazzard, resigned, as recommended by the Mayor in Document No. 136883.

RESOLUTION NO. 26657.

BE IT RESOLVED by the Common Council of the City of San Diego, as follows:
 That the Auditor be and he is hereby directed to issue a license to A. E. Humphrey to peddle fruit and vegetables the balance of the month by paying \$10.00 for the month of July 1921.

I HEREBY CERTIFY that the above and foregoing is a full, true and correct copy of Resolutions Nos. 26655, 26656 and 26657 of the resolutions of the City of San Diego, California, as adopted by the Common Council of said City on the 20th day of July, 1921.

ALLEN H. WRIGHT,
 City Clerk of the City of San Diego, California.

BY Fred W. Sick DEPUTY.

RESOLUTION OF INTENTION NO. 26658.

Lytton Street, Chatsworth Boulevard, Catalina Boulevard,
 Voltaire Street and Rosecrans Street.

RESOLVED, that it is the intention of the Common Council of The City of San Diego, California, to order the following street work to be done upon the following streets in said City, to-wit:

The paving, with a Warrenite-Bitulithic wearing surface laid upon an asphalt concrete base, of the roadway of LYTTON STREET, in said City, from curb line to curb line, from the junction of said Lytton Street with Tide Street at the easterly line of Harbor Villas produced southeasterly, to the northwesterly end of said Lytton Street at its junction with Chatsworth Boulevard, including the roadway of the intersections of said Lytton Street with all cross streets, between said points, and also including the roadway of all terminations of streets in said Lytton Street, between said points (excepting such portions of the said Lytton Street and said intersections and terminations of streets, between said points, required by law to be kept in order or repair by any person or company having railroad tracks thereon, and also excepting fifteen feet of the roadway on each side of said Lytton Street, adjacent to the curb lines of said street, between the junction of said Lytton Street with Chatsworth Boulevard and a point 47 feet northwesterly from the northwesterly line of Rosecrans Street); PROVIDED, THAT the said paving on said Lytton Street shall converge from the width of 60 feet at the northwesterly line of Rosecrans Street produced, to the width of 20 feet at a point 47 feet northwesterly from the northwesterly line of Rosecrans Street;

Also, as a part of said work, the construction, to the official grade thereof, of a five foot earth berm on each side of and adjacent to the pavement hereinabove described on Lytton Street, between a point 47 feet northwesterly from the northwesterly line of Rosecrans Street and the northwesterly end of said Lytton Street at its junction with Chatsworth Boulevard;

Also, as a part of said work, the construction on the southwesterly side of the said Lytton Street, between the easterly line of Harbor Villas produced and the southeasterly line of Rosecrans Street produced, of cement concrete curbing (excepting such portions of the said Lytton Street, between said points, already curbed with concrete at the time of the adoption of the resolution of intention);

Also, as a part of said work, the construction in the gutter on the northeasterly side of Lytton Street, at the easterly line of Harbor Villas produced, in connection with the existing culvert, of one cement concrete catch-basin;

Also, the grading, to the official grade thereof, of thirty feet of the roadway of CHATSWORTH BOULEVARD, in said City, being fifteen feet on either side of the center line thereof, from the northwesterly end of Lytton Street at its junction with Chatsworth Boulevard, to the southeasterly line of Catalina Boulevard, including thirty feet of the roadway of the intersections of said Chatsworth Boulevard with all cross streets and alleys, between said points, and also including thirty feet of the roadway of all terminations of streets and alleys in said Chatsworth Boulevard, between said points (excepting that portion of the roadway of said Chatsworth Boulevard lying northwesterly of a line drawn parallel to and distant 25 feet southeasterly from the northwesterly line of said Chatsworth Boulevard, between the northerly line of Curtis Street and the southwesterly line of Alcott Street; also excepting that portion of the roadway of said Chatsworth Boulevard lying northwesterly of a line drawn parallel to and distant 25 feet southeasterly from the northwesterly line of said Chatsworth Boulevard, between the southwesterly line of Arlington Drive and the northeasterly line of Ridge Road, to be occupied by the oiled gutters hereinafter referred to);

Also, as a part of said work, the paving, with a Warrenite Bitulithic wearing surface laid upon an asphalt concrete base, of twenty feet of the roadway of said Chatsworth Boulevard, being ten feet on either side of the center line thereof, from the northwesterly end of Lytton Street, at its junction with Chatsworth Boulevard, to the southeasterly line of Catalina Boulevard, including twenty feet of the roadway of the intersections of said Chatsworth Boulevard with all cross streets and alleys, between said points, and also including twenty

feet of the roadway of all terminations of streets and alleys in said Chatsworth Boulevard, between said points;

PROVIDED, that said grading and paving upon the curves at the termination of Lytton Street in said Chatsworth Boulevard, and at the termination of Jarvis Street in said Chatsworth Boulevard shall be of the width, and located with reference to the property lines, as shown and indicated upon the plans hereinafter referred to; and provided, further, that said grading and paving of said Chatsworth Boulevard, between a point 50 feet southwesterly from the southwesterly line of Voltaire Street and a point 50 feet northeasterly from the northeasterly line of Voltaire Street, and in the termination of Voltaire Street in said Chatsworth Boulevard shall be of the width, and located with reference to the property lines, as shown and indicated upon said plans hereinafter referred to;

Also, as a part of said work, the construction of oiled gutters on the northwesterly side of said Chatsworth Boulevard, between the northwesterly line of the said paving above described and the northwesterly curb line of said Chatsworth Boulevard, from the southwesterly line of Arlington Drive produced to the northeasterly line of Kidge Road produced;

Also, as a part of said work, the construction of 141.19 feet of cement concrete curbing in the return at the northerly corner of the termination of Voltaire Street in said Chatsworth Boulevard; and also the construction of 61.34 feet of cement concrete curbing in the return at the westerly corner of the termination of Voltaire Street in said Chatsworth Boulevard;

Also, as a part of said work, the construction of one twelve-inch double-strength cement pipe culvert, 108 feet in length, together with headwalls and appurtenances, said culvert commencing at the intersection of the southeasterly curb line of said Chatsworth Boulevard with the southwesterly gutter line of Terrace Walk produced, and extending northwesterly a distance of 108 feet; also, the construction of one twelve-inch double-strength cement pipe culvert, 180 feet in length, together with headwalls and appurtenances, said culvert commencing at the intersection of the southeasterly curb line of Chatsworth Boulevard with a line drawn parallel to and distant 21.5 feet southwesterly from the northeasterly line of Voltaire Street produced, and extending northwesterly a distance of 180 feet; also, the construction of one twelve-inch double-strength cement pipe culvert, 86 feet in length, together with inlet and appurtenances, in the gutter on the northwesterly side of said Chatsworth Boulevard, connecting with the existing culvert across said Chatsworth Boulevard at the westerly curb line of Wabash Drive; also, the construction of one twelve-inch double-strength cement pipe culvert, 44 feet in length, together with cement concrete catch-basin and appurtenances, on the southeasterly side of said Chatsworth Boulevard, adjacent to the property line, connecting with the existing catch-basin located in said Chatsworth Boulevard at a point 143.88 feet northeasterly from the northeasterly line of Poe Street; and also, the construction of one sixteen-inch double-strength cement pipe culvert, 80 feet in length, together with cement concrete catch-basin and appurtenances, across the said Chatsworth Boulevard, at the northeasterly curb line of Wildwood Road produced;

Also, the grading, to the official grade thereof, of thirty feet of the roadway of CATALINA BOULEVARD, in said City, being fifteen feet on either side of the center line thereof, from the southwesterly line of Point Loma Avenue produced, to a point 431.42 feet northeasterly from the southwesterly line of Point Loma Avenue produced, being the termination of Chatsworth Boulevard in said Catalina Boulevard, including thirty feet of the roadway of all terminations of streets in said Catalina Boulevard, between said points;

Also, as a part of said work, the paving, with a warrenite bitulithic wearing surface laid upon an asphalt concrete base, of twenty feet of the roadway of said Catalina Boulevard, being ten feet on either side of the center line thereof, from the southwesterly line of Point Loma Avenue produced to a point 431.42 feet northeasterly from the southwesterly line of Point Loma Avenue produced, being the termination of Chatsworth Boulevard in said Catalina Boulevard, including twenty feet of the roadway of all terminations of streets in said Catalina Boulevard, between said points;

PROVIDED, that the said grading and paving upon the curve between a point 208.07 feet northeasterly from the southwesterly line of Point Loma Avenue produced and the termination of Chatsworth Boulevard in said Catalina Boulevard shall be located with reference to the property lines as shown and indicated upon the plans hereinafter referred to;

Also, the grading, to the official grade thereof, of thirty feet of the roadway of VOLTAIRE STREET, in said City, being fifteen feet on either side of the center line thereof, from the northwesterly line of Chatsworth Boulevard to the northwesterly line of Western Addition, including thirty feet of the roadway of the intersections of said Voltaire Street with all cross streets, between said points; also, the grading, to the official grade thereof, of twenty-five feet of the roadway of said VOLTAIRE STREET, from the northwesterly line of Western Addition to the southeasterly line of Catalina Boulevard, including twenty-five feet of the roadway of the intersection of said Voltaire Street with San Clemente Street; also, the grading, to the official grade thereof, of twenty-feet of the roadway of said VOLTAIRE STREET, from the southeasterly line of Catalina Boulevard to the westerly line of Mendocino Boulevard, including twenty feet of the roadway of the intersections of said Voltaire Street with all cross streets, between said points, and also including twenty feet of the roadway of the termination of the alley in said Voltaire Street; and also, the grading, to the official grade thereof, of the roadway of said VOLTAIRE STREET, from curb line to curb line, from the westerly line of Mendocino Boulevard to the center line of Bolinas Street produced (excepting such portions of the said Voltaire Street and said intersections and terminations of streets and alleys, between said points, required by law to be kept in order or repair by any person or company having railroad tracks thereon);

Also, as a part of said work, the paving, with a Warrenite Bitulithic wearing surface laid upon an asphalt concrete base, of twenty feet of the roadway of said Voltaire Street, from the northwesterly line of Chatsworth Boulevard to the westerly line of Mendocino Boulevard, including twenty feet of the roadway of the intersections of said Voltaire Street with all cross streets, between said points, and also including twenty feet of the roadway of the termination of the alley in said Voltaire Street, between said points; and also, the paving, with a Warrenite Bitulithic wearing surface laid upon an asphalt concrete base, of the roadway of said Voltaire Street, from curb line to curb line, from the westerly line of Mendocino Boulevard to the center line of Bolinas Street produced (excepting such portions of the said Voltaire Street and said intersections and terminations of streets and alleys, between said points, required by law to be kept in order or repair by any person or company having railroad tracks thereon);

PROVIDED, that said grading and paving of the said Voltaire Street, between the northwesterly line of Western Addition and the southeasterly line of Mendocino Boulevard shall be located, with reference to the property lines, as shown upon the plans hereinafter referred to; and provided, further, that said grading and paving upon the curves at the intersection of said Voltaire Street with Mendocino Boulevard and at the intersection of said Voltaire Street with Catalina Boulevard shall be of the width, and located with reference to the property lines, as shown and indicated upon the plans hereinafter referred to; and provided, further, that the said grading and paving of said Voltaire Street, between the northwesterly line of Chatsworth Boulevard and a point 123.4 feet northwesterly from the northwesterly line of Chatsworth Boulevard shall be of the width, and located with reference to the property lines, as shown and indicated upon the plans hereinafter referred to;

Also, as a part of said work, the construction of 44.57 feet of cement concrete curbing on the southwesterly side of said Voltaire Street, extending northwesterly from the end of the return at the westerly corner of the termination of Voltaire Street in Chatsworth Boulevard; also the construction of 499.72 feet of cement concrete curbing on the northeasterly side of the said Voltaire Street, between Catalina Boulevard and Mendocino Boulevard; and also the construction of cement concrete curbing on both sides of the said Voltaire Street, between the northwesterly line of Mendocino Boulevard and the center line of Bolinas Street produced;

Also, as a part of said work, the construction of a wooden guard rail fence on the northeasterly side of said Voltaire Street, between a point 70 feet southeasterly from the southeasterly line of Warrington Street and a point 294 feet southeasterly from the southeasterly line of Warrington Street; also, the construction of a wooden guard rail fence on the southwesterly side of said Voltaire Street, between a point 120 feet southeasterly from the southeasterly line of Warrington Street and a point 296 feet southeasterly from the southeasterly line of Warrington Street; also, the construction of a wooden guard rail fence on the northeasterly side of said Voltaire Street, between a point 50 feet northwesterly from the northwesterly line of Wells Street and a point 314 feet northwesterly from the northwesterly line of Wells Street; and also the construction of a wooden guard rail fence on the southwesterly side of said Voltaire Street, between a point 25 feet northwesterly from the northwesterly line of Wells Street and a point 281 feet northwesterly from the northwesterly line of Wells Street;

Also, as a part of said work, the construction of one thirty-inch double-strength cement pipe culvert, 72 feet in length, together with its appurtenances, across the said Voltaire Street, at a point 203 feet southeasterly from the southeasterly line of Warrington Street; and also, the construction of one thirty-six inch doublestrength cement pipe culvert, 106 feet in length, together with its appurtenances, across the said Voltaire Street, at a point 155 feet northwesterly from the northwesterly line of Wells Street;

Also, the paving with a Warrenite Bitulithic wearing surface laid upon an asphalt concrete base, of twenty feet of the roadway of ROSECRANS STREET, in said City, from the southwesterly line of Lytton Street to a point 100 feet southwesterly from the southwesterly line of Lytton Street; PROVIDED, that the said paving of the said Rosecrans Street, between the points above mentioned, shall be located, with reference to the property lines, as shown and indicated upon the plans hereinafter referred to; and provided, further, that the said paving of the said Rosecrans Street, between the southwesterly line of Lytton Street and a point 53 feet southwesterly from the southwesterly line of Lytton Street shall be of the width, and located with reference to the property lines, as shown and indicated upon the plans hereinafter referred to;

Also, as a part of said work, the construction to the official grade thereof, of a five foot earth berm on each side of and adjacent to the pavement hereinabove described on said Rosecrans Street, between a point 53 feet southwesterly from the southwesterly line of Lytton Street and a point 100 feet southwesterly from the southwesterly line of Lytton Street;

All of the aforesaid work to be done and improvement to be made strictly in accordance with and as shown upon the plans, drawings, typical cross-sections and specifications therefor contained in Document No. 136519, on file in the office of the City Clerk of said City, and copies of which are on file in the office of the City Engineer of said City;

All of said plans, drawings, typical cross-sections and specifications contained in said Document No. 136519 are hereby approved and adopted as the plans, drawings, typical cross-sections and specifications to be followed in making said improvement; and by reference thereto all said plans, drawings, typical cross-section and specifications contained in said Document No. 136519 are incorporated herein and made a part hereof.

The said Common Council hereby determines that serial bonds bearing interest at the rate of seven per cent. per annum shall be issued to represent assessments of twenty-five dollars or over for the cost of said work or improvement. Said serial bonds shall extend over a period of nine years from the second day of January next succeeding their issuance, and an even annual proportion of the principal sum thereof shall be payable by coupon, on the second day of January, every year after their date, until the whole is paid, and the interest shall be payable semi-annually, by coupon, on the second days of January and July, respectively, of each year, at the rate of seven per cent. per annum on all sums unpaid, until the whole of said principal and interest are paid. Said bonds shall be issued in accordance with the provisions of an Act of the Legislature of the State of California, entitled, "An Act to Provide a System of Street Improvement Bonds to Represent Certain Assessments for the Cost of Street Work and Improvement Within Municipalities, and also for the Payment of such Bonds," approved February 27th, 1893, and of all acts supplementary thereto, or amendatory thereof. And said Common Council hereby determines that said serial bonds shall be issued to represent the expenses of said work or improvement.

That the contemplated work of improvement, hereinbefore mentioned, is in the opinion of said Common Council of more than local and ordinary public benefit, and the expense of said work and improvement is made chargeable upon the district hereinafter described, and said Common Council does hereby declare said district to be the district benefited by said work and improvement, and to be assessed to pay the costs and expenses thereof. Said district is described as follows, to-wit: All that real property in the said City of San Diego, included within the following exterior boundary lines, to-wit:

Beginning at the most northerly corner of Pueblo Lot 220; thence southeasterly along the northeasterly line of Pueblo Lots 220, 221, 222 and 223 to a point distant 730 feet southeasterly from the most northerly corner of said Pueblo Lot 223; thence southwesterly on a line parallel to and distant 730 feet southeasterly from the northwesterly line of said Pueblo Lot 223 and the northwesterly line of said Pueblo Lot 223 produced southwesterly, to an intersection with the easterly line of Harbor Villas produced southerly; thence southerly along the easterly line of Harbor Villas produced to an intersection with a line drawn parallel to and distant 100 feet southwesterly from the southwesterly line of Lytton Street produced southeasterly; thence northwesterly on a line parallel to and distant 100 feet southwesterly from the southwesterly line of Lytton Street produced and the southwesterly line of Lytton Street to a point 150 feet southeasterly from the southeasterly line of Evergreen Street; thence southwesterly on a line parallel to and distant 150 feet southeasterly from the southeasterly line of Evergreen Street to the southwesterly line of Homer Street; thence northwesterly along the southwesterly line of Homer Street to the southeasterly line of Evergreen Street; thence southwesterly along the southeasterly line of Evergreen Street to the southwesterly line of Elliott Street; thence northwesterly along the southwesterly line of Elliott Street to the southeasterly line of Willow Street; thence southwesterly along the southeasterly line of Willow Street to the southwesterly line of Curtis Street; thence northwesterly along the southwesterly line of Curtis Street to the southeasterly line of Plum Street; thence southwesterly along the southeasterly line of Plum Street to the southwesterly line of Alcott Street; thence northwesterly along the southwesterly line of Alcott Street to the southeasterly line of Clove Street; Thence southwesterly along the southeasterly line of Clove Street to the northeasterly line of Point Loma Heights; thence southeasterly along the northeasterly line of Point Loma Heights to the southeasterly line of Point Loma Heights; thence southwesterly along the southeasterly line of Point Loma Heights and the said southeasterly line of Point Loma Heights produced to an intersection with the northeasterly line

of Loma Park produced southeasterly; thence northwesterly along the northeasterly line of Loma Park produced to the southeasterly line of Loma Park; thence southwesterly along the southeasterly line of Loma Park to the most southerly corner of Block 118 of Loma Park; thence northwesterly along the southwesterly line of Blocks 118 and 119 of Loma Park to the easterly line of Garrison Street; thence westerly to the most easterly corner of Lot 13, Block 121, of Loma Park; thence southwesterly along the southeasterly line of Block 121 of Loma Park to the southeasterly corner of said Lot 13, Block 121, Loma Park; thence westerly along the southerly line of said Lot 13, Block 121, Loma Park, to the southwesterly corner of said Lot 13, Block 121; thence northerly to the southeasterly corner of Lot 3, Block 121, Loma Park; thence southwesterly along the southeasterly line of said Lot 3, Block 121, Loma Park, to the easterly line of Dickens Street; thence southwesterly to the southeasterly corner of Lot 13, Block 122, Loma Park; thence southwesterly along the southeasterly line of Lot 13, Block 122, Loma Park, to the Southwesterly corner thereof; thence westerly to the southeasterly corner of Lot 4, Block 122, Loma Park; thence westerly along the southerly line of said Lot 4, Block 122, Loma Park, to the southwesterly corner thereof; thence southwesterly to the southeasterly corner of Lot 23, Block 124, of Loma Park; thence westerly along the southerly line of said Lot 23, Block 124, of Loma Park to the southwesterly corner thereof; thence northerly along the westerly line of said Lot 23, Block 124, Loma Park, to the southeasterly corner of Lot 2, of said block 124, Loma Park; thence westerly along the southerly line of said Lot 2, Block 124, Loma Park, to the southwesterly corner thereof; thence northerly to the southeasterly corner of Lot 8, Block 108, Loma Park; thence southwesterly along the southeasterly line of Lots 8, 7, 6, 5, 4, 3, 2 and 1, of said Block 108, Loma Park, to the northeasterly line of Pescadero Avenue; thence southerly to the most easterly corner of Lot 2, Block 106, Loma Park; thence southwesterly along the southeasterly line of Lot 2, Block 106, Loma Park, and along the southeasterly line of said Lot 2, produced, and along the southeasterly line of Lot 8 of said Block 106, Loma Park, and the southeasterly line of said Lot 8 produced to the northeasterly line of Pueblo Lot 191; thence northwesterly along the northeasterly line of Pueblo Lot 191 to the southeasterly line of Venice Street produced southwesterly; thence northeasterly to an intersection with the northeasterly line of Lot 2, Loma Heights, with the southeasterly line of Venice Street; thence northeasterly along the southeasterly line of Venice Street to the northeasterly line of Point Loma Heights; thence northwesterly along the northeasterly line of Point Loma Heights to the most westerly corner of Block 14, Loma Alta No. 1; thence northeasterly along the northwesterly line of said Block 14, Loma Alta No. 1, a distance of 296.0 feet; thence northwesterly to a point on the southeasterly line of Ocean View distant 364 feet southwesterly from the southwesterly line of Block 15, Loma Alta No. 1; thence northeasterly along the southeasterly line of Ocean View to the southwesterly line of Block 15, Loma Alta No. 1; thence southeasterly along the southwesterly line of said Block 15, Loma Alta No. 1, to the most westerly corner of Lot 10, Block 15, Loma Alta No. 1; thence northeasterly along the northwesterly line of said Lot 10, Block 15, Loma Alta No. 1 to the southwesterly line of Voltaire Street; thence northwesterly along the southwesterly line of said Voltaire Street to the center line of Bolinas Street produced southwesterly; thence northeasterly along the center line of Bolinas Street produce southwesterly, and northeasterly along the center line of Bolinas Street to the northeasterly line of Loma Alta No. 1; thence southeasterly along the northeasterly line of Loma Alta No. 1 to the northwesterly line of Western Addition; thence northeasterly along the northwesterly line of Western Addition to the northeasterly line of Pueblo Lot 206; thence northwesterly along the northeasterly line of Pueblo Lot 206 to the southeasterly line of Soto Street; thence northeasterly along the southeasterly line of Soto Street to the northeasterly line of Aliso Street; thence northwesterly along the northeasterly line of Aliso Street to the southerly line of West Point Loma Boulevard; thence easterly along the southerly line of West Point Loma Boulevard to the northwest and southeast center line of Pueblo Lot 219; thence southeasterly along said center line of Pueblo Lot 219 to the northwesterly line of Pueblo Lot 220; thence northeasterly along the northwesterly line of said Pueblo Lot 220 to the point or place of beginning; excepting therefrom all public streets, roads, alleys, avenues and highways.

A plat of which said district, indicating by a boundary line the extent of the territory included in said assessment district, approved by this Common Council, is on file in the Office of the City Engineer of said city, reference to which is hereby made.

That the Evening Tribune, a daily newspaper published and circulated, and of general circulation, in the said City of San Diego, be, and it is hereby designated as the newspaper in which this Resolution of Intention shall be published by two insertions, and the notice of the passage thereof shall be published by two insertions, in the manner and by the persons required by law.

That the Clerk of the said City of San Diego be, and he is hereby directed to post this Resolution conspicuously for two days on or near the chamber door of the said Common Council, and to cause the same to be published by two insertions in said daily newspaper in the manner required by law.

That the Street Superintendent of the said City of San Diego shall, after the passage of this Resolution of Intention, cause to be conspicuously posted along all streets and parts of streets and other public places and rights of way where the work and improvement hereinbefore described is to be done and made, notices of the passage of this Resolution, in the manner and in the form required by law, and shall also cause a notice similar in substance to be published by two insertions in said daily newspaper, in the manner required by law, and thereupon said Superintendent of Streets shall cause to be filed in the office of the City Clerk of said City, affidavits showing the posting and publication of the said notices of street work.

That the City Clerk of said City be, and he is hereby directed, immediately upon the passage of this Resolution of Intention, to mail, with postage thereon prepaid, to each property owner whose property is to be assessed to pay the costs and expenses of said improvement, a postal card containing notice of the passage of this Resolution, designating the location and limits of the improvement provided for herein, and referring to this resolution for particulars, and stating that property belonging to such owner is to be assessed for said improvement, all in the manner, substance and form as prescribed by law; and thereupon said Clerk shall cause to be filed affidavits in proof of such mailing.

Passed and adopted by the said Common Council of the said City of San Diego, California, this 25th day of July 1921, by the following vote, to-wit:

AYES--Councilmen Bruschi, Held, Stewart and Weitzel.

NOES--None.

ABSENT--Councilman Heilbron.

JOHN L. BACON,
President of the Common Council of the City of
San Diego, California.

I HEREBY CERTIFY that the above and foregoing Resolution of Intention was passed by the Common Council of the said City of San Diego, at the time and by the vote above stated.
(SEAL)

ALLEN H. WRIGHT,
City Clerk of the City of San Diego, California, and Ex-officio
Clerk of the Common Council of the City of San Diego.
BY Y. A. JACQUES, DEPUTY.

RESOLUTION OF INTENTION NO. 26659.
 Lytton Street, Chatsworth Boulevard, Catalina Boulevard,
 Voltaire Street and Rosecrans Street.

RESOLVED, that it is the intention of the Common Council of The City of San Diego, California, to order the following street work to be done upon the following streets in said City, to-wit:

The paving, with an asphaltum and stone screenings wearing surface laid upon a portland cement concrete base, of the roadway of LYTTON STREET, in said City, from curb line to curb line, from the junction of said Lytton Street with Tide Street at the easterly line of Harbor Villas produced southeasterly, to the northwesterly end of said Lytton Street at its junction with Chatsworth Boulevard, including the roadway of the intersections of said Lytton Street with all cross streets, between said points, and also including the roadway of all terminations of streets in said Lytton Street, between said points (excepting such portions of the said Lytton Street and said intersections and terminations of streets, between said points, required by law to be kept in order or repair by any person or company having railroad tracks thereon, and also excepting fifteen feet of the roadway on each side of said Lytton Street, adjacent to the curb lines of said street, between the junction of said Lytton Street with Chatsworth Boulevard and a point 47 feet northwesterly from the northwesterly line of Rosecrans Street); PROVIDED, that the said paving on said Lytton Street shall converge from the width of 60 feet at the northwesterly line of Rosecrans Street produced, to the width of 20 feet at a point 47 feet northwesterly from the northwesterly line of Rosecrans Street;

Also, as a part of said work, the construction, to the official grade thereof, of a five foot earth berm on each side of and adjacent to the pavement hereinabove described on Lytton Street, between a point 47 feet northwesterly from the northwesterly line of Rosecrans Street and the northwesterly end of said Lytton Street at its junction with Chatsworth Boulevard;

Also, as a part of said work, the construction on the southwesterly side of the said Lytton Street, between the easterly line of Harbor Villas produced and the southeasterly line of Rosecrans Street produced, of cement concrete curbing (excepting such portions of the said Lytton Street, between said points, already curbed with concrete at the time of the adoption of the resolution of intention);

Also, as a part of said work, the construction in the gutter on the northeasterly side of Lytton Street, at the easterly line of Harbor Villas produced, in connection with the existing culvert, of one cement concrete catch-basin;

Also, the grading, to the official grade thereof, of thirty feet of the roadway of CHATSWORTH BOULEVARD, in said City, being fifteen feet on either side of the center line thereof, from the northwesterly end of Lytton Street at its junction with Chatsworth Boulevard, to the southeasterly line of Catalina Boulevard, including thirty feet of the roadway of the intersections of said Chatsworth Boulevard with all cross streets and alleys, between said points, and also including thirty feet of the roadway of all terminations of streets and alleys in said Chatsworth Boulevard, between said points (excepting that portions of the roadway of said Chatsworth Boulevard lying northwesterly of a line drawn parallel to and distant 25 feet southeasterly from the northwesterly line of said Chatsworth Boulevard, between the northerly line of Curtis Street and the southwesterly line of Alcott Street;

Also excepting that portion of the roadway of said Chatsworth Boulevard lying northwesterly of a line drawn parallel to and distant 25 feet southeasterly from the northwesterly line of said Chatsworth Boulevard, between the southwesterly line of Arlington Drive and the northeasterly line of Ridge Road, to be occupied by the oiled gutters hereinafter referred to);

Also, as a part of said work, the paving, with an asphaltum and stone screenings wearing surface laid upon a Portland cement concrete base, of twenty feet of the roadway of said Chatsworth Boulevard, being ten feet on either side of the center line thereof, from the northwesterly end of Lytton Street, at its junction with Chatsworth Boulevard, to the southeasterly line of Catalina Boulevard, including twenty feet of the roadway of the intersections of said Chatsworth Boulevard with all cross streets and alleys, between said points, and also including twenty feet of the roadway of all terminations of streets and alleys in said Chatsworth Boulevard, between said points;

PROVIDED, that said grading and paving upon the curves at the termination of Lytton Street in said Chatsworth Boulevard, and at the termination of Jarvis Street in said Chatsworth Boulevard shall be of the width and located with reference to the property lines, as shown and indicated upon the plans hereinafter referred to; and provided, further, that said grading and paving of said Chatsworth Boulevard, between a point 50 feet southwesterly from the southwesterly line of Voltaire Street and a point 50 feet northeasterly from the northeasterly line of Voltaire Street, and in the termination of Voltaire Street in said Chatsworth Boulevard shall be of the width, and located with reference to the property lines, as shown and indicated upon said plans hereinafter referred to;

Also, as a part of said work, the construction of oiled gutters on the northwesterly side of said Chatsworth Boulevard, between the northwesterly line of the said paving above described and the northwesterly curb line of said Chatsworth Boulevard, from the southwesterly line of Arlington Drive produced to the northeasterly line of Ridge Road produced;

Also, as a part of said work, the construction of 141.19 feet of cement concrete curbing in the return at the northerly corner of the termination of Voltaire Street in said Chatsworth Boulevard; and also the construction of 61.34 feet of cement concrete curbing in the return at the westerly corner of the termination of Voltaire Street in said Chatsworth Boulevard;

Also, as a part of said work, the construction of one twelve-inch double-strength cement pipe culvert, 108 feet in length, together with headwalls and appurtenances, said culvert commencing at the intersection of the southeasterly curb line of said Chatsworth Boulevard with the southwesterly gutter line of Terrace Walk produced, and extending northwesterly a distance of 108 feet; also, the construction of one twelve-inch double-strength cement pipe culvert, 180 feet in length, together with headwalls and appurtenances, said culvert commencing at the intersection of the southeasterly curb line of Chatsworth Boulevard with a line drawn parallel to and distant 21.5 feet southwesterly from the northeasterly line of Voltaire Street produced, and extending northwesterly a distance of 180 feet; also, the construction of one twelve-inch double-strength cement pipe culvert, 86 feet in length, together with inlet and appurtenances, in the gutter on the northwesterly side of said Chatsworth Boulevard, connecting with the existing culvert across said Chatsworth Boulevard at the westerly curb line of Wabash Drive; also, the construction of one twelve-inch double-strength cement pipe culvert, 44 feet in length, together with cement concrete catch-basin and appurtenances, on the southeasterly side of said Chatsworth Boulevard, adjacent to the property line, connecting with the existing catch-basin located in said Chatsworth Boulevard at a point 143.88 feet northeasterly from the northeasterly line of Poe Street; and also, the construction of one sixteen-inch double-strength cement pipe culvert, 80 feet in length, together with cement concrete catch-basin and appurtenances, across the said Chatsworth Boulevard, at the northeasterly curb line of Wildwood Road produced;

Also, the grading, to the official grade thereof, of thirty feet of the roadway of CATALINA BOULEVARD, in said City, being fifteen feet on either side of the center line

thereof, from the southwesterly line of Point Loma Avenue produced, to a point 431.42 feet northeasterly from the southwesterly line of Point Loma Avenue produced, being the termination of Chatsworth Boulevard in said Catalina Boulevard, including thirty feet of the roadway of all terminations of streets in said Catalina Boulevard, between said points;

Also, as a part of said work, the paving, with an asphaltum and stone screenings wearing surface laid upon a Portland cement concrete base, of twenty feet of the roadway of said Catalina Boulevard, being ten feet on either side of the center line thereof, from the southwesterly line of Point Loma Avenue produced to a point 431.42 feet northeasterly from the southwesterly line of Point Loma Avenue produced, being the termination of Chatsworth Boulevard in said Catalina Boulevard, including twenty feet of the roadway of all terminations of streets in said Catalina Boulevard, between said points;

PROVIDED, that the said grading and paving upon the curve between a point 208.07 feet northeasterly from the southwesterly line of Point Loma Avenue produced and the termination of Chatsworth Boulevard in said Catalina Boulevard shall be located with reference to the property lines as shown and indicated upon the plans hereinafter referred to;

Also, the grading, to the official grade thereof, of thirty feet of the roadway of VOLTAIRE STREET, in said City, being fifteen feet on either side of the center line thereof, from the northwesterly line of Chatsworth Boulevard to the northwesterly line of Western Addition, including thirty feet of the roadway of the intersections of said Voltaire Street with all cross streets, between said points; also, the grading, to the official grade thereof, of twenty-five feet of the roadway of said VOLTAIRE STREET, from the northwesterly line of Western Addition to the southeasterly line of Catalina Boulevard, including twenty-five feet of the roadway of the intersection of said Voltaire Street with San Clemente Street; also, the grading, to the official grade thereof, of twenty feet of the roadway of said VOLTAIRE STREET, from the southeasterly line of Catalina Boulevard to the westerly line of Mendocino Boulevard, including twenty feet of the roadway of the intersections of said Voltaire Street with all cross streets, between said points, and also including twenty feet of the roadway of the termination of the alley in said Voltaire Street; and also, the grading, to the official grade thereof, of the roadway of said VOLTAIRE STREET, from curb line to curb line, from the westerly line of Mendocino Boulevard to the center line of Bolinas Street produced (excepting such portions of the said Voltaire Street and said intersections and terminations of streets and alleys, between said points, required by law to be kept in order or repair by any person or company having railroad tracks thereon);

Also, as a part of said work, the paving, with an asphaltum and stone screenings wearing surface laid upon a Portland cement concrete base, of twenty feet of the roadway of said Voltaire Street, from the northwesterly line of Chatsworth Boulevard to the Westerly line of Mendocino Boulevard, including twenty feet of the roadway of the intersections of said Voltaire Street with all cross streets, between said points, and also including twenty feet of the roadway of the termination of the alley in said Voltaire Street, between said points; and also, the paving, with an asphaltum and stone screenings wearing surface laid upon a Portland cement concrete base, of the roadway of said Voltaire Street, from curb line to curb line, from the westerly line of Mendocino Boulevard to the center line of Bolinas Street produced (excepting such portions of the said Voltaire Street and said intersections and terminations of streets and alleys, between said points, required by law to be kept in order or repair by any person or company having railroad tracks thereon);

PROVIDED, that said grading and paving of the said Voltaire Street, between the northwesterly line of Western Addition and the southeasterly line of Mendocino Boulevard shall be located, with reference to the property lines, as shown upon the plans hereinafter referred to; and provided, further, that said grading and paving upon the curves at the intersection of said Voltaire Street with Mendocino Boulevard and at the intersection of said Voltaire Street with Catalina Boulevard shall be of the width, and located with reference to the property lines, as shown and indicated upon the plans hereinafter referred to; and provided, further, that the said grading and paving of said Voltaire Street, between the northwesterly line of Chatsworth Boulevard and a point 123.4 feet northwesterly from the northwesterly line of Chatsworth Boulevard shall be of the width, and located with reference to the property lines, as shown and indicated upon the plans hereinafter referred to;

Also, as a part of said work, the construction of 44.57 feet of cement concrete curbing on the southwesterly side of said Voltaire Street, extending northwesterly from the end of the return at the westerly corner of the termination of Voltaire Street in Chatsworth Boulevard; also the construction of 499.72 feet of cement concrete curbing on the northeasterly side of the said Voltaire Street, between Catalina Boulevard and Mendocino Boulevard; and also the construction of cement concrete curbing on both sides of the said Voltaire Street, between the northwesterly line of Mendocino Boulevard and the center line of Bolinas Street produced;

Also, as a part of said work, the construction of a wooden guard rail fence on the northeasterly side of said Voltaire Street, between a point 70 feet southeasterly from the southeasterly line of Warrington Street and a point 294 feet southeasterly from the southeasterly line of Warrington Street; also, the construction of a wooden guard rail fence on the southwesterly side of said Voltaire Street, between a point 120 feet southeasterly from the southeasterly line of Warrington Street and a point 296 feet southeasterly from the southeasterly line of Warrington Street; also, the construction of a wooden guard rail fence on the northeasterly side of said Voltaire Street, between a point 50 feet northwesterly from the northwesterly line of Wells Street and a point 314 feet northwesterly from the northwesterly line of Wells Street; and also the construction of a wooden guard rail fence on the southwesterly side of said Voltaire Street, between a point 25 feet northwesterly from the northwesterly line of Wells Street and a point 281 feet northwesterly from the northwesterly line of Wells Street;

Also, as a part of said work, the construction of one thirty-inch double-strength cement pipe culvert, 72 feet in length, together with its appurtenances, across the said Voltaire Street, at a point 203 feet southeasterly from the southeasterly line of Warrington Street; and also, the construction of one thirty-six inch double strength cement pipe culvert, 106 feet in length, together with its appurtenances, across the said Voltaire Street, at a point 155 feet northwesterly from the northwesterly line of Wells Street;

Also, the paving, with an asphaltum and stone screenings wearing surface laid upon a Portland cement concrete base, of twenty feet of the roadway of ROSECRANS STREET, in said City, from the southwesterly line of Lytton Street to a point 100 feet southwesterly from the southwesterly line of Lytton Street; PROVIDED, that the said paving of the said Rosecrans Street, between the points above mentioned, shall be located, with reference to the property lines, as shown and indicated upon the plans hereinafter referred to; and provided, further, that the said paving of the said Rosecrans Street, between the southwesterly line of Lytton Street and a point 53 feet southwesterly from the southwesterly line of Lytton Street shall be of the width, and located with reference to the property lines, as shown and indicated upon the plans hereinafter referred to;

Also, as a part of said work, the construction, to the official grade thereof, of a five foot earth berm on each side of and adjacent to the pavement hereinabove described on said Rosecrans Street, between a point 53 feet southwesterly from the southwesterly line of Lytton Street and a point 100 feet southwesterly from the southwesterly line of Lytton Street;

All of the aforesaid work to be done and improvement to be made strictly in accord-

ance with and as shown upon the plans, drawings, typical cross-sections and specifications therefor contained in Document No. 135913, on file in the office of the City Clerk of said City, and copies of which are on file in the office of the City Engineer; of said City;

All of said plans, drawings, typical cross-sections and specifications contained in said Document No. 135913 are hereby approved and adopted as the plans, drawings, typical cross-sections and specifications to be followed in making said improvement; and by reference thereto all said plans, drawings, typical cross-sections and specifications contained in said Document No. 135913 are incorporated herein and made a part hereof.

The said Common Council hereby determines that serial bonds bearing interest at the rate of seven per cent. per annum shall be issued to represent assessments of twenty-five dollars or over for the cost of said work or improvement. Said serial bonds shall extend over a period of nine years from the second day of January next succeeding their issuance, and an even annual proportion of the principal sum thereof shall be payable by coupon, on the second day of January, every year after their date, until the whole is paid, and the interest shall be payable semi-annually, by coupon, on the second days of January and July, respectively, of each year, at the rate of seven per cent. per annum on all sums unpaid, until the whole of said principal and interest are paid. Said bonds shall be issued in accordance with the provisions of an Act of the Legislature of the State of California, entitled, "An Act to Provide a System of Street Improvement Bonds to Represent Certain Assessments for the Cost of Street Work and Improvement Within Municipalities, and also for the Payment of such Bonds," approved February 27th, 1893, and of all acts supplementary thereto, or amendatory thereof. And said Common Council hereby determines that said serial bonds shall be issued to represent the expenses of said work or improvement.

That the contemplated work of improvement, hereinbefore mentioned, is in the opinion of said Common Council of more than local and ordinary public benefit, and the expense of said work and improvement is made chargeable upon the district hereinafter described, and said Common Council does hereby declare said district to be the district benefited by said work and improvement, and to be assessed to pay the costs and expenses thereof. Said district is described as follows, to-wit: All that real property in the said City of San Diego, included within the following exterior boundary lines, to-wit:

Beginning at the most northerly corner of Pueblo Lot 220; thence southeasterly along the northeasterly line of Pueblo Lots 220, 221, 222 and 223 to a point distant 730 feet southeasterly from the most northerly corner of said Pueblo Lot 223; thence southwesterly on a line parallel to and distant 730 feet southeasterly from the northwesterly line of said Pueblo Lot 223 and the northwesterly line of said Pueblo Lot 223 produced southwesterly, to an intersection with the easterly line of Harbor Villas Produced southerly; thence southerly along the easterly line of Harbor Villas Produced to an intersection with a line drawn parallel to and distant 100 feet southwesterly from the southwesterly line of Lytton Street produced southeasterly; thence northwesterly on a line parallel to and distant 100 feet southwesterly from the southwesterly line of Lytton Street produced and the southwesterly line of Lytton Street to a point 150 feet southeasterly from the southeasterly line of Evergreen Street; thence southwesterly on a line parallel to and distant 150 feet southeasterly from the southeasterly line of Evergreen Street to the southwesterly line of Homer Street; thence northwesterly along the southwesterly line of Homer Street to the southeasterly line of Evergreen Street; thence southwesterly along the southeasterly line of Evergreen Street to the southwesterly line of Elliott Street; thence northwesterly along the southwesterly line of Elliott Street to the southeasterly line of Willow Street; thence southwesterly along the southeasterly line of Willow Street to the southwesterly line of Curtis Street; thence northwesterly along the southwesterly line of Curtis Street to the southeasterly line of Plum Street; thence southwesterly along the southeasterly line of Plum Street to the southwesterly line of Alcott Street; thence northwesterly along the southwesterly line of Alcott Street to the southeasterly line of Clove Street; thence southwesterly along the southeasterly line of Clove Street to the northeasterly line of Point Loma Heights; thence southeasterly along the northeasterly line of Point Loma Heights to the southeasterly line of Point Loma Heights; thence southwesterly along the southeasterly line of Point Loma Heights and the said southeasterly line of Point Loma Heights produced to an intersection with the northeasterly line of Loma Park produced southeasterly; thence northwesterly along the northeasterly line of Loma Park produced to the southeasterly line of Loma Park; thence southwesterly along the southeasterly line of Loma Park to the most southerly corner of Block 118 of Loma Park; thence northwesterly along the southwesterly line of Blocks 118 and 119 of Loma Park to the easterly line of Garrison Street; thence westerly to the most easterly corner of Lot 13, Block 121, of Loma Park; thence southwesterly along the southeasterly line of Block 121 of Loma Park to the southeasterly corner of said Lot 13, Block 121, Loma Park; thence westerly along the southerly line of said Lot 13, Block 121, Loma Park, to the southwesterly corner of said Lot 13, Block 121; thence northerly to the southeasterly corner of Lot 3, Block 121, Loma Park; thence southwesterly along the southeasterly line of said Lot 3, Block 121, Loma Park, to the easterly line of Dickens Street; thence southwesterly to the southeasterly corner of Lot 13, Block 122, Loma Park; thence southwesterly along the southeasterly line of Lot 13, Block 122, Loma Park, to the southwesterly corner thereof; thence westerly to the southeasterly corner of Lot 4, Block 122, Loma Park; thence westerly along the southerly line of said Lot 4, Block 122, Loma Park, to the southwesterly corner thereof; thence southwesterly to the southeasterly corner of Lot 23, Block 124, of Loma Park; thence westerly along the southerly line of said Lot 23, Block 124, of Loma Park to the southwesterly corner thereof; thence northerly along the westerly line of said Lot 23, Block 124, Loma Park, to the southeasterly corner of Lot 2, of said Block 124, Loma Park; thence westerly along the southerly line of said Lot 2, Block 124, Loma Park, to the southwesterly corner thereof; thence northerly to the southeasterly corner of Lot 8, Block 108, Loma Park; thence southwesterly along the southeasterly line of Lots 8, 7, 6, 5, 4, 3, 2, and 1, of said Block 108, Loma Park, to the northeasterly line of Pescadero Avenue; thence southerly to the most easterly corner of Lot 2, Block 106, Loma Park; thence southwesterly along the southeasterly line of Lot 2, Block 106, Loma Park, and along the southeasterly line of said Lot 2, produced, and along the southeasterly line of Lot 8 or said Block 106, Loma Park, and the southeasterly line of said Lot 8 produced to the northeasterly line of Pueblo Lot 191; thence northwesterly along the northeasterly line of Pueblo Lot 191 to the southeasterly line of Venice Street produced southwesterly; thence northeasterly to an intersection with the northeasterly line of Lot 2, Loma Heights, with the southeasterly line of Venice Street; thence northeasterly along the southeasterly line of Venice Street to the northeasterly line of Point Loma Heights; thence northwesterly along the northeasterly line of Point Loma Heights to the most westerly corner of Block 14, Loma Alta No. 1; thence northeasterly along the northwesterly line of said Block 14, Loma Alta No. 1, a distance of 296.0 feet; thence northwesterly to a point on the southeasterly line of Ocean View distant 364 feet southwesterly from the southwesterly line of Block 15, Loma Alta No. 1; thence northeasterly along the southeasterly line of Ocean View to the southwesterly line of Block 15, Loma Alta No. 1; thence southeasterly along the southwesterly line of said Block 15, Loma Alta No. 1, to the most westerly corner of Lot 10, Block 15, Loma Alta No. 1; thence northeasterly along the northwesterly line of said Lot 10, Block 15, Loma Alta No. 1 to the southwesterly line of Voltaire Street; thence northwesterly along the southwesterly line of said Voltaire Street to the center line of Bolinas Street produced southwesterly; thence northeasterly along the center line of Bolinas

Street produced southwesterly, and northeasterly along the center line of Bolinas Street to the northeasterly line of Loma Alta No. 1; thence southeasterly along the northeasterly line of Loma Alta No. 1 to the northwesterly line of Western Addition; thence northeasterly along the northwesterly line of Western Addition to the northeasterly line of Pueblo Lot 206; thence northwesterly along the northeasterly line of Pueblo Lot 206 to the southeasterly line of Soto Street; thence northeasterly along the southeasterly line of Soto Street to the northeasterly line of Aliso Street; thence northwesterly along the northeasterly line of Aliso Street to the southerly line of West Point Loma Boulevard; thence easterly along the southerly line of West Point Loma Boulevard to the northwest and southeast center line of Pueblo Lot 219; thence southeasterly along said center line of Pueblo Lot 219 to the northwesterly line of Pueblo Lot 220; thence northeasterly along the northwesterly line of said Pueblo Lot 220 to the point or place of beginning; excepting therefrom all public streets, roads, alleys, avenues and highways.

A plat of which said district, indicating by a boundary line the extent of the territory included in said assessment district, approved by this Common Council, is on file in the Office of the City Engineer of said city, reference to which is hereby made.

That the Evening Tribune, a daily newspaper published and circulated, and of general circulation, in the said City of San Diego, be, and it is hereby designated as the newspaper in which this Resolution of Intention shall be published by two insertions, and the notice of the passage thereof shall be published by two insertions, in the manner and by the persons required by law.

That the Clerk of the said City of San Diego be, and he is hereby directed to post this Resolution conspicuously for two days on or near the chamber door of the said Common Council and to cause the same to be published by two insertions in said daily newspaper in the manner required by law.

That the Street Superintendent of the said City of San Diego shall, after the passage of this Resolution of Intention, cause to be conspicuously posted along all streets and parts of streets and other public places and rights of way where the work and improvement hereinbefore described is to be done and made, notices of the passage of this Resolution, in the manner and in the form required by law, and shall also cause a notice similar in substance to be published by two insertions in said daily newspaper, in the manner required by law, and thereupon said Superintendent of Streets shall cause to be filed in the office of the City Clerk of said City, affidavits showing the posting and publication of the said notices of street work.

That the City Clerk of said City be, and he is hereby directed, immediately upon the passage of this Resolution of Intention, to mail, with postage thereon prepaid, to each property owner whose property is to be assessed to pay the costs and expenses of said improvement, a postal card containing notice of the passage of this Resolution, designating the location and limits of the improvement provided for herein, and referring to this resolution for particulars, and stating that property belonging to such owner is to be assessed for said improvement, all in the manner, substance and form as prescribed by law; and thereupon said Clerk shall cause to be filed affidavits in proof of such mailing.

Passed and adopted by the said Common Council of the said City of San Diego, California, this 25th day of July 1921, by the following vote, to-wit:

Ayes--Councilmen Bruschi, Held, Stewart and Weitzel.

Noes--None.

Absent--Councilman Heilbron.

JOHN L. BACON,

President of the Common Council of the City of San Diego, California.

I HEREBY CERTIFY that the above and foregoing Resolution of Intention was passed by the Common Council of the said City of San Diego, at the time and by the vote above stated.

ALLEN H. WRIGHT,

City Clerk of the City of San Diego, California, and Ex-officio Clerk of the Common Council of the City of San Diego.

(SEAL)

BY Y. A. JACQUES, DEPUTY.

RESOLUTION OF INTENTION NO. 26660.

Grape Street.

BE IT RESOLVED by the Common Council of The City of San Diego, California, that the public interest and convenience of said City require the closing up of a portion of the street hereinafter mentioned; and

BE IT FURTHER RESOLVED, that it is the intention of said Common Council to order the closing up of the southerly twenty feet of GRAPE STREET, in said City, between the easterly line of 32nd Street and the westerly line of Bancroft Street.

That it is not deemed necessary that any land be taken therefor.

That the exterior boundaries of the district of lands in said City to be affected by said work and improvement, and to be assessed to pay the damages, costs and expenses thereof, are described as follows, to-wit:

Beginning at the intersection of the southerly line of Grape Street with the easterly line of 32nd Street; thence southerly along the easterly line of 32nd Street a distance of 25 feet to a point; thence easterly on a line parallel to and distant 25 feet southerly from the southerly line of Grape Street to an intersection with the westerly line of Bancroft Street; thence northerly along the westerly line of Bancroft Street to an intersection with the southerly line of Grape Street; thence westerly along the southerly line of Grape Street to the point or place of beginning; excepting therefrom all public streets, roads, alleys, avenues and highways.

That THE EVENING TRIBUNE, a daily news paper published and circulated, and of general circulation, in the said City of San Diego, be and it is hereby designated as the newspaper in which the Street Superintendent of said City shall cause to be published, in the manner and form required by law, notice of the passage of this Resolution of Intention, and the said Street Superintendent is hereby directed to cause notices of the passage of this resolution to be posted in the manner and form required by law, and to cause a notice similar in substance to be published in said newspaper for a period of ten days in the manner required by law.

Passed and adopted by the said Common Council of the said City of San Diego, California, this 25th day of July 1921, by the following vote, to-wit:

AYES--Councilmen Bruschi, Held, Stewart and Weitzel.

NOES--None.

ABSENT--Councilman Heilbron.

JOHN L. BACON,

President of the Common Council of the City of San Diego, California.

I HEREBY CERTIFY that the above and foregoing Resolution of Intention was passed by the Common Council of the said City of San Diego, at the time and by the vote above stated.

ALLEN H. WRIGHT,

City Clerk of the City of San Diego, California, and Ex-officio Clerk of the Common Council of the said City of San Diego.

(SEAS)

BY Y. A. JACQUEUS, DEPUTY.

RESOLUTION OF INTENTION NO. 26661
Albatross Street.

BE IT RESOLVED by the Common Council of The City of San Diego, that the public interest and convenience of said City require the closing up of a portion of the street hereinafter mentioned; and

BE IT FURTHER RESOLVED, that it is the intention of said Common Council to order the closing up of ALBATROSS STREET, in said City, between the north line of Brookes Avenue and the south line of Pennsylvania Avenue.

That it is not deemed necessary that any land be taken therefor.

That the exterior boundaries of the district of lands in said City to be affected by said work and improvement, and to be assessed to pay the damages, costs and expenses thereof, are described as follows, to-wit:

Beginning at a point on the north line of Brookes Avenue distant 50 feet east from the east line of Albatross Street; thence north on a line parallel to and distant 50 feet east from the east line of Albatross Street to an intersection with the south line of Pennsylvania Avenue; thence west along the south line of Pennsylvania Avenue to a point distant 50 feet west from the west line of Albatross Street; thence south on a line parallel to and distant 50 feet west from the west line of Albatross Street to an intersection with the north line of Brookes Avenue; thence east along the north line of Brookes Avenue to the point or place of beginning; excepting therefrom all public streets, roads, alleys, avenues, and highways.

That THE EVENING TRIBUNE, a daily newspaper published and circulated, and of general circulation in the said City of San Diego, be and it is hereby designated as the newspaper in which the Street Superintendent of said City shall cause to be published, in the manner and form required by law, notice of the passage of this Resolution of Intention, and the said Street Superintendent is hereby directed to cause notices of the passage of this resolution to be posted in the manner and form required by law, and to cause a notice similar in substance to be published in said newspaper for a period of ten days in the manner required by law.

Passed and adopted by the said Common Council of the said City of San Diego, California, this 25th day of July 1921, by the following vote, to-wit:

AYES--Councilmen Bruschi, Held, Stewart and Weitzel.

NOES--None.

ABSENT--Councilman Heilbron.

JOHN L. BACON,
President of the Common Council of the City of
San Diego, California.

I HEREBY CERTIFY that the above and foregoing Resolution of Intention was passed by the Common Council of the said City of San Diego, at the time and by the vote above stated.

ALLEN H. WRIGHT,

City Clerk of the City of San Diego, California, and Ex-officio
Clerk of the Common Council of the said City of

San Diego.

(SEAL)

BY Y. A. JACQUES, DEPUTY.

RESOLUTION OF INTENTION NO. 26662.

Abbott Street Lighting District No. 1.

RESOLVED, that it is the intention of the Common Council of the City of San Diego, California, to order the following improvement to be made within said City, to-wit:

The furnishing of electric current for the lighting of ABBOTT STREET, in said City of San Diego, between the southwesterly line of West Point Loma Boulevard and the northeasterly line of Newport Avenue, together with the maintenance of the posts, wires, conduits and lamps on said Abbott Street, between said points. Such furnishing of electric current, and such maintenance of appliances to be for the period of two years from and after the date of the contract for the same.

Said work of improvement shall be done in all respects according to, and at the places shown by, and of the materials provided for in, the plans and specifications therefor to be hereafter prepared by the City Engineer of said City, and furnished to this Common Council, as hereinafter set forth.

That the exterior boundaries of the district in said City of San Diego to be benefited by said improvement, and to be assessed to pay the costs and expenses thereof, and to be known as the assessment district, are hereby specified as follows, to-wit:

Beginning at a point on the northeasterly line of Newport Avenue distant 100 feet southeasterly from the southeasterly line of Abbott Street; thence northeasterly on a line parallel to and distant 100 feet southeasterly from the southeasterly line of Abbott Street to an intersection with the southwesterly line of Brighton Avenue; thence northeasterly to a point on the northeasterly line of Brighton Avenue distant 120 feet southeasterly from the southeasterly line of Abbott Street; thence northeasterly on a line parallel to and distant 120 feet southeasterly from the southeasterly line of Abbott Street to an intersection with the southwesterly line of Ocean Bay Beach; thence northwesterly along the southwesterly line of Ocean Bay Beach to a point distant 100 feet southeasterly from the southeasterly line of Abbott Street; thence northeasterly on a line parallel to and distant 100 feet southeasterly from the southeasterly line of Abbott Street to the southeasterly corner of lot 5, block 102, Ocean Bay Beach; thence northerly along the easterly line of said lot 5, to the northeasterly corner of said lot 5; thence northwesterly along the northeasterly line of said lot 5 to the northerly corner of said lot 5; thence northwesterly to the northeasterly corner of block A, Ocean Bay Beach; thence southwesterly along the northwesterly line of said block A to the westerly corner of said block A; thence southeasterly along the southwesterly line of said block A to a point distant 100 feet northwesterly from the northwesterly line of Abbott Street; thence southwesterly on a line parallel to and distant 100 feet northwesterly from the northwesterly line of Abbott Street to an intersection with the southwesterly line of Ocean Bay Beach; thence northwesterly along the southwesterly line of said Ocean Bay Beach to a point distant 120 feet northwesterly from the northwesterly line of Abbott Street; thence southwesterly on a line parallel to and distant 120 feet northwesterly from the northwesterly line of Abbott Street to an intersection with the northeasterly line of Brighton Avenue; thence southerly to a point on the southwesterly line of Brighton Avenue distant 100 feet northwesterly from the northwesterly line of Abbott Street; thence southwesterly on a line parallel to and distant 100 feet northwesterly from the northwesterly line of Abbott Street to an intersection with the northeasterly line of Santa Monica Avenue; thence southwesterly to a point on the southwesterly line of Santa Monica Avenue distant 128 feet northwesterly from the northwesterly line of Abbott Street; thence southerly along the westerly line of block 80, Ocean Beach, to the southwesterly corner of said block 80; thence southeasterly along the northeasterly line of Newport Avenue to the point or place of beginning; excepting therefrom all public streets, roads, alleys, avenues and highways.

Said Common Council does hereby order that one-fifth of the costs and expenses of said improvement shall be paid out of the Treasury of said city, from the Street Light Fund of said City.

That the proposed improvement is hereby referred to the City Engineer of said city, and said City Engineer is hereby directed to make and file, with the Clerk of said Common Council, a report, in writing, presenting the following:

1. Plans and specifications for the work required in order to make said improvements;
2. An estimate of the cost of said improvement and of the incidental expenses in connection therewith;

3. A diagram showing the district above referred to, and also the boundaries and dimensions of the respective subdivisions of the land within said district, each of which subdivisions shall be given a separate number in red ink upon said diagram.

4. A proposed assessment of the total amount of the costs and expenses of the proposed improvement upon the several subdivisions of land in said district in proportion to the estimated benefits to be received by such subdivisions, respectively, from said improvement; provided, that whenever any portion or percentage of the cost and expenses of such improvement is ordered to be paid out of the treasury of the municipality, as hereinabove provided, the amount of such portion or percentage shall first be deducted from the total estimated cost and expenses of such improvement, and the assessment upon property, proposed in said report, shall include only the remainder of said estimated costs and expenses. Said assessment shall refer to such subdivisions upon said diagram by the respective red ink numbers thereof, and shall show the names of the owners, if known, otherwise designating them as unknown. No mistake in the name of the owner of any parcel of land shall affect the validity of the assessment thereon.

This proceeding shall be designated as Abbott Street Lighting District No. 1.

Passed and adopted by the said Common Council of the said City of San Diego, California, this 25th day of July 1921, by the following vote, to-wit:

AYES--Councilmen Bruschi, Held, Stewart and Weitzel.

NOES--None.

ABSENT--Councilman Heilbron.

JOHN L. BACON,

President of the Common Council of the City of San Diego, California.

I HEREBY CERTIFY that the above and foregoing Resolution was passed by the Common Council of the said City of San Diego, at the time and by the vote, above stated.

ALLEN H. WRIGHT,

City Clerk of the City of San Diego, California, and Ex-Officio Clerk of the Common Council of the City of San Diego.

(SEAL)

BY Y. A. JACQUES, DEPUTY.

RESOLUTION OF INTENTION NO. 26663.

Arista Street and Fort Stockton Drive.

BE IT RESOLVED by the Common Council of the City of San Diego, that the public interest and convenience of said city require the closing up of portions of the streets hereinafter mentioned; and

BE IT FURTHER RESOLVED, that it is the intention of said Common Council to order The closing up of FORT STOCKTON DRIVE, in said City, between the southeasterly line of Conde Street and the northwesterly line of Arista Street; and of that portion of ARISTA STREET, in said City, particularly described as follows: Beginning at the intersection of the northwesterly line of Arista Street with the northeasterly line of Hickory Street; thence northeasterly along the northwesterly line of Arista Street to the southwesterly line of Fort Stockton Drive; thence southeasterly along the southwesterly line of Fort Stockton Drive produced, a distance of 12.75 feet; thence southwesterly on a line parallel to and distant 12.75 feet southeasterly from the northwesterly line of said Arista Street, a distance of 127.75 feet; thence curving to the left, with a radius of 37.25 feet, a distance of 58.51 feet, to a point on the southeasterly line of said Arista Street; thence southwesterly along the southeasterly line of Arista Street, a distance of 135 feet to the northeasterly line of Hickory Street; thence northwesterly along the northeasterly line of Hickory Street to the point or place of beginning.

That it is not deemed necessary that any land be taken therefor.

That the exterior boundaries of the district of lands in said City to be affected by said work and improvement, and to be assessed to pay the damages, costs and expenses thereof, are described as follows, to-wit:

Beginning at a point on the northeasterly line of Hickory Street, distant 50 feet northwesterly from the northwesterly line of Arista Street; thence northeasterly on a line parallel to and distant 50 feet northwesterly from the northwesterly line of Arista Street, to a point distant 50 feet southwesterly from the southwesterly line of Fort Stockton Drive; thence northwesterly on a line parallel to and distant 50 feet southwesterly from the southwesterly line of Fort Stockton Drive to the southeasterly line of Conde Street; thence northeasterly along the southeasterly line of Conde Street, to a point distant 50 feet northeasterly from the northeasterly line of Fort Stockton Drive; thence southeasterly on a line parallel to and distant 50 feet northeasterly from the northeasterly line of Fort Stockton Drive to a point distant 50 feet southeasterly from the southeasterly line of Arista Street; thence southwesterly on a line parallel to and distant 50 feet southeasterly from the southeasterly line of Arista Street to the northeasterly line of Hickory Street; thence northwesterly along the northeasterly line of Hickory Street to the point or place of beginning; excepting therefrom all public streets, roads, alleys, avenues and highways.

That THE EVENING TRIBUNE, a daily newspaper published and circulated, and of general circulation, in the said City of San Diego, be and it is hereby designated as the newspaper in which the Street Superintendent of said City shall cause to be published, in the manner and form required by law, notice of the passage of this Resolution of Intention, and the said Street Superintendent is hereby directed to cause notices of the passage of this resolution to be posted in the manner and form required by law, and to cause a notice similar in substance to be published in said newspaper for a period of ten days in the manner required by law.

Passed and adopted by the said Common Council of the said City of San Diego, California, this 25th day of July 1921, by the following vote, to-wit:

AYES--Councilmen Bruschi, Held, Stewart and Weitzel.

NOES--None.

ABSENT--Councilmen Heilbron.

JOHN L. BACON,

President of the Common Council of the City of San Diego, California.

I HEREBY CERTIFY that the above and foregoing Resolution of Intention was passed by the Common Council of the said City of San Diego, at the time and by the vote above stated.

Allen H. Wright,

City Clerk of the City of San Diego, California, and Ex-officio Clerk of the Common Council of the said City of San Diego.

(SEAL)

BY Y. A. JACQUES, DEPUTY.

R E S O L U T I O N N O . 2 6 6 6 4 .

ACCEPTING CERTAIN RELEASE OF MORTGAGE COVERING RIGHTS
OF WAY FOR A PUBLIC SEWER OVER LOTS 5 TO 14, BLOCK 31,
AND LOTS 39 TO 41, BLOCK 34, H. P. WHITNEY'S ADDITION.

BE IT RESOLVED By the Common Council of The City of San Diego, as follows:

That that certain release of mortgage, executed on the 23rd day of June, 1921, by The San Diego Savings Bank, a corporation, releasing to The City of San Diego, a municipal corporation, from the lien of mortgage executed December 7th 1918, by Edward H. Moran and Alice Moran, and recorded in Book 284 of Mortgages, at page 391, in the office of the County Recorder of San Diego County, California, that certain right of way for a public sewer, as described in Right of Way contract executed July 16, 1919, by E. H. Moran and Alice D. Moran to The City of San Diego, and recorded in Book 793 of Deeds, at page 286, in said County Recorder's office, over lots 39 to 41, both inclusive, block 34, H. P. Whitney's Addition, according to map thereof No. 168, filed in the office of said County Recorder; and that certain release of mortgage executed on the 5th day of July, 1921, by Peoples State Bank of Chula Vista, a corporation, releasing to The City of San Diego, a municipal corporation, from the lien of mortgage executed July 19th, 1918, by James H. Leebrick and Carrie N. Leebrick, and recorded in Book 281 of Mortgages, at page 152, in the office of said County Recorder, that certain right of way for a public sewer, as described in Right of Way contract executed August 22nd, 1919, by J. H. Leebrick and Carrie N. Leebrick to The City of San Diego, and recorded in Book 794 of Deeds, at page 340, in said County Recorder's office, over lots 5 to 14, both inclusive, block 31, H. P. Whitney's Addition, according to said Map No. 168, be, and the same are hereby accepted.

That the City Clerk of said City be, and he is hereby directed to file the said Releases of mortgages in the office of the County Recorder of San Diego County, California.

Passed and adopted by the said Common Council of the said City of San Diego, California, this 25th day of July 1921, by the following vote, to-wit:

AYES--Councilmen Bruschi, Held, Stewart and Weitzel.

NOES--None.

ABSENT--Councilman Heilbron.

JOHN L. BACON,

President of the Common Council of the City of
San Diego, California.

I HEREBY CERTIFY that the above and foregoing Resolution was passed by the Common Council of the said City of San Diego, at the time and by the vote, above stated.

ALLEN H. WRIGHT,

City Clerk of the City of San Diego, California, and Ex-officio
Clerk of the Common Council of the City of San Diego.

(SEAL)

BY Y. A. JACQUES, DEPUTY.

R E S O L U T I O N N O . 2 6 6 6 5 .

ACCEPTING DEED OF ETTA ADAIR, AND DEDICATING THE PROPERTY
CONVEYED THEREIN AS AND FOR A PUBLIC ALLEY IN THE CITY OF
SAN DIEGO.

BE IT RESOLVED By the Common Council of The City of San Diego, as follows:

That the deed of Etta Adair, a widow, executed on the 2nd day of July, 1921, conveying to The City of San Diego, a portion of lot 20, block 10, Mission Hills, according to map thereof on file in the office of the County Recorder of San Diego County, California, particularly described as follows: Beginning at a point on the west line of said lot 20, distant 23.15 feet north from the southwest corner thereof; thence northerly along the westerly line of said lot 20, 44.60 feet to a point; thence southwesterly a distance of 32.75 feet to the point or place of beginning; be, and the same is hereby accepted; and the land therein conveyed and hereinabove described be, and the same is hereby accepted and dedicated by said City as and for a public alley in The City of San Diego.

That the City Clerk of said City be, and he is hereby directed to file the said deed of record in the office of the County Recorder of San Diego County, California.

Passed and adopted by the said Common Council of the said City of San Diego, California, this 25th day of July 1921, by the following vote, to-wit:

AYES--Councilmen Bruschi, Held, Stewart and Weitzel.

NOES--None.

ABSENT--Councilman Heilbron.

John L. Bacon,

President of the Common Council of the City of
San Diego, California.

I HEREBY CERTIFY that the above and foregoing Resolution was passed by the Common Council of the said City of San Diego, at the time and by the vote, above stated.

ALLEN H. WRIGHT,

City Clerk of the City of San Diego, California, and Ex-Officio
Clerk of the Common Council of the City of San Diego.

(SEAL)

BY Y. A. JACQUES, DEPUTY.

R E S O L U T I O N N O . 2 6 6 6 6 .

WHEREAS, The City of San Diego on June 30th, 1920, entered into a lease with J. E. Collier, leasing to said J. E. Collier certain Pueblo Lots; and

WHEREAS, said J. E. Collier agreed to commence active work of development of said leased lands for oil, gas and other minerals, on or before ninety days after the execution of said lease; and

WHEREAS, said J. E. Collier, having represented to the Common Council that owing to difficulties in obtaining drilling machinery he was unable to commence active work on the lands leased to him within the time prescribed by said lease, said J. E. Collier was granted an extension of time to and until December 30th, 1920, and a further extension of time to and until March 30th, 1921, and a further extension of time to and until June 30th, 1921, within which to commence such active work of development; and

WHEREAS, said J. E. Collier has again petitioned the Common Council for a further extension of ninety days on account of the stringency of the money market and his difficulty in obtaining material and equipment; NOW, THEREFORE,

BE IT RESOLVED By the Common Council of The City of San Diego as follows:

That said J. E. Collier be and he is hereby granted to and until September 30th, 1921, within which to commence active work to develop the lands heretofore leased to him by said The City of San Diego, for oil, gas and other minerals.

BE IT FURTHER RESOLVED, that the City of San Diego in granting this extension of time, does not waive its right to insist that time is of the essence of the covenants agreed to be kept and performed by said J. E. Collier in said lease.

Passed and adopted by the said Common Council of the said City of San Diego, California, this 25th day of July 1921, by the following vote, to-wit:

AYES--Councilmen Bruschi, Held, Stewart and Weitzel.

NOES--None.

ABSENT--Councilman Heilbron.

JOHN L. BACON,
President of the Common Council of the City of San Diego, California.
I HEREBY CERTIFY that the above and foregoing Resolution was passed by the Common Council of the said City of San Diego, at the time and by the vote, above stated.
ALLEN H. WRIGHT,
City Clerk of the City of San Diego, California, and Ex-Officio Clerk of the Common Council of the City of San Diego.
(SEAL) BY Y. A. JACQUES, DEPUTY.

R E S O L U T I O N N O. 2 6 6 6 7.
A RESOLUTION AUTHORIZING A MAJORITY OF THE MEMBERS OF THE COMMON COUNCIL TO ENTER INTO AN AGREEMENT WITH THE ATCHISON, TOPEKA & SANTA FE. RAILWAY COMPANY.

BE IT RESOLVED By the Common Council of The City of San Diego as follows:
That a majority of the members of the Common Council of The City of San Diego be and they are hereby authorized and directed to enter into an agreement with the Atchison, Topeka & Santa Fe Railway Company for a pipe line across said railway company's right of way.
Passed and adopted by the said Common Council of the said City of San Diego, California, this 25th day of July 1921, by the following vote, to-wit:
AYES--Councilmen Bruschi, Held, Stewart and Weitzel.
NOES--None.
ABSENT --Councilman Heilbron.

JOHN L. BACON,
President of the Common Council of the City of San Diego, California.
I HEREBY CERTIFY that the above and foregoing Resolution was passed by the Common Council of the said City of San Diego, at the time and by the vote, above stated.
ALLEN H. WRIGHT,
City Clerk of the City of San Diego, California, and Ex-Officio Clerk of the Common Council of the City of San Diego.
(SEAL) By Y. A. JACQUES, DEPUTY.

R E S O L U T I O N N O. 2 6 6 6 8.
BE IT RESOLVED by the Common Council of the City of San Diego, as follows:
That the action of the Harbor Commission of The City of San Diego in granting eighteen months time to the International Packing Corporation within which to remove persons living upon tidelands leased to said corporation, be and the same is hereby approved.

R E S O L U T I O N N O. 2 6 6 6 9.
BE IT RESOLVED by the Common Council of the City of San Diego, as follows:
The City Engineer is hereby directed to furnish this Common Council with a list of elevations for the establishment of the grades of Miramar Avenue and Cabrillo Avenue, in Center Addition, in the City of San Diego, California.

R E S O L U T I O N N O. 2 6 6 7 0.
BE IT RESOLVED by the Common Council of the City of San Diego, as follows:
The City Engineer of said City be, and he is hereby directed to furnish this Common Council with plans, drawings, typical cross-sections and specifications for the paving of the alley in block 5, Breed & Chase's Subdivision, in said City, from the east line of 24th Street to the west line of 25th Street.
Said City Engineer is further directed to furnish this Common Council with a description of the exterior boundaries of the district of lands insaid City to be affected and benefited by, and to be assessed to pay the costs and expenses of said improvement.

R E S O L U T I O N N O. 2 6 6 7 1.
BE IT RESOLVED by the Common Council of the City of San Diego, as follows:
The City Engineer of said City be, and he is hereby directed to furnish this Common Council with a list of elevations for the establishment of the grade of the alley in block 483, of C. C. Seaman's Subdivision in said City, between the east line of Falcon Street produced south and the east line of Goldfinch Street.

R E S O L U T I O N N O. 2 6 6 7 2.
BE IT RESOLVED, by the Common Council of the City of San Diego, as follows:
That the City Engineer of the City of San Diego, California, be and he is hereby authorized and directed to furnish to this Common Council a careful estimate of the number of cubic yards of excavation and the number of cubic yards of embankment necessary to bring E Street in the City of San Diego, California, for the entire width of said Street, from property line to property line, from the east line of 30th Street to the west line of 31st Street including the entire width and length of all intersections of said E Street with cross streets, between said points, to its official grade and cross-section, excepting such portion of the said E Street and the said intersections of streets between said points required by law to be kept in order or repair by any person or company having railroad tracks thereon;
That said estimate shall be made in duplicate, one copy of which shall be kept on file in the office of the said City Engineer and shall, during office hours, be accessible for inspection by any person who may desire to inspect the same; that the said estimate shall include plans and specifications of the grading, sidewalking and curbing and of any and all culverts and bridges which it may be necessary to construct in doing said work.
And said City Engineer is further directed to furnish this Common Council with a plat and a description of the exterior boundaries of the district of lands to be affected and benefited by, and to be assessed to pay the costs and expenses of the aforesaid work or improvement.

R E S O L U T I O N N O. 2 6 6 7 3.
BE IT RESOLVED, by the Common Council of the City of San Diego, as follows:
That a majority of the members of the Common Council of The City of San Diego be, and they are hereby authorized and directed to enter into an agreement with the Atchison, Topeka & Santa Fe Railway Company to modify an indenture of license between said parties relating to the maintenance by the City of a pipe line along the railway company's right of way, by substituting in place of the original blue print of Division Engineer's Drawing No. L-9-578, marked "Exhibit A," and attached to the original agreement, blue print showing the location of said pipe line as it now exists.

R E S O L U T I O N N O . 2 6 6 7 4 .

BE IT RESOLVED by the Common Council of the City of San Diego, as follows:
That the appointments by Mayor Bacon of the following named persons as members of the Women's Public Welfare Commission be and the same are hereby confirmed:

| | |
|-------------------------------|-----------------------------|
| Mrs. Charles R. Turner | Mrs. Grace Sherburne Conroe |
| Mrs. David A. Fraser | Dr. Gladys Morgan |
| Mrs. J. D. Shipp | Mrs. H. W. Merkley |
| Mrs. Cora Pray-McKinney | Mrs. Celia Slocum |
| Anna Curfman | Mrs. J. F. Otten |
| Mrs. Bertha Brooksbank | Mrs. J. R. Simison |
| Mrs. Lillian E. Jackson, R.N. | Miss Sophia B. Cole, R.N. |
| Mrs. R. L. Middlebrook | Mrs. Ida Hewes |
| Mrs. S. J. M. Showley | Mrs. William Jameson |
| Mrs. Amelia Kip Forester | Mrs. Emma Barnes |

R E S O L U T I O N N O . 2 6 6 7 5 .

BE IT RESOLVED by the Common Council of the City of San Diego, as follows:
That Mrs. Helen Scharf be and she is hereby appointed Secretary to the Common Council, said position to be held by Mrs. Scharf during the pleasure of the Common Council.

R E S O L U T I O N N O . 2 6 6 7 6 .

BE IT RESOLVED by the Common Council of the City of San Diego, as follows:
That W. J. Macy be and he is hereby appointed Superintendent of the Bureau of Identification, to fill an existing vacancy, said appointment to be made effective July 1st, 1921, and pending Civil Service Examination, as recommended by the Chief of Police in Document No. 136930.

I HEREBY CERTIFY that the above and foregoing is a full, true and correct copy of Resolutions Nos. 26659, 26660, 26661, 26662, 26663, 26664, 26665, 26666, 26667, 26668, 26669, 26670, 26671, 26672, 26673, 26674, 26675 and 26676 of the resolutions of the City of San Diego, California, as adopted by the Common Council of said City on the 25th Day of July, 1921.

ALLEN H. WRIGHT,
City Clerk of the City of San Diego, California.

BY Fred A. Lick DEPUTY.

R E S O L U T I O N N O . 2 6 6 7 7 .

WHEREAS, it appears to this Common Council that there is a possibility in the near future of the United States Government constructing a dam for the purpose of the storage and impounding of water and the development of electrical power in Boulder Canyon, in the State of Nevada, and that such construction work will be of immense value to Imperial Valley and the lands adjacent thereto in the State of California, and that the sale of power from such power development to the cities, towns and industries of Southern California will not only prove of great benefit and value to those particular lands, but will also probably result in the construction of an all-American canal from the Colorado River in Imperial Valley, thus developing some four hundred thousand acres into the finest of agricultural lands; and

WHEREAS, it appears to this Common Council that the development of this particular land will prove of great value to The City of San Diego and to the inhabitants thereof, and it further appears to this Common Council that the Imperial Valley Water Improvement Association, composed of the inhabitants and residents of the various cities and ranches in Imperial Valley, is actively engaged in petitioning the Congress of the United States to pass the necessary legislation providing for the development of the Boulder Canyon project hereinabove described, and of securing the necessary act of Congress whereby the electrical power, if developed, will be sold at the lowest possible rate to the cities, towns and industries of Southern California; and

WHEREAS, it is the sense of this Common Council that the activities of said Imperial Valley Water Improvement Association should be encouraged, and its attitude on this development heartily endorsed by The City of San Diego and every citizen thereof; NOW, THEREFORE,

BE IT RESOLVED By the Common Council of The City of San Diego as follows:

That the action of the Imperial Valley Water Improvement Association in attempting to secure the development by the United States Government of the Boulder Creek project be, and the same is hereby endorsed, and the citizens of The City of San Diego be, and they are hereby urged to lend their active support and assistance to the Imperial Valley Water Development Association and to the residents of Imperial Valley in securing the necessary legislation by Congress effecting this development work.

That the City Clerk be, and he is hereby directed to furnish a certified copy of this resolution to the President and Secretary of the Imperial Valley Water Improvement Association.

Passed and adopted by the said Common Council of the said City of San Diego, California, this 27th day of July 1921, by the following vote, to-wit:

AYES--Councilmen Bruschi, Held, Stewart and Weitzel.

NOES--None.

ABSENT--Councilman Heilbron.

JOHN L. BACON,
President of the Common Council of the City of San Diego, California.

I HEREBY CERTIFY that the above and foregoing Resolution was passed by the Common Council of the said City of San Diego, at the time and by the vote, above stated.

ALLEN H. WRIGHT,
City Clerk of the City of San Diego, California, and Ex-Officio
Clerk of the Common Council of the City of San Diego.
BY Y. A. JACQUES, DEPUTY.

(SEAL)

R E S O L U T I O N N O . 2 6 6 7 8 .

BE IT RESOLVED, by the Common Council of The City of San Diego, as follows:
That Wednesday, the 3rd day of August, 1921, at two o'clock P. M., in the Council Chamber of the City Hall of The City of San Diego, California, be, and the same are hereby fixed as the time and place for hearing the protest filed July 18, 1921, by Myrtle Gottstein, et al., against the paving and otherwise improving of GRANADA AVENUE, in said City, from the north line of Upas Street to the south line of University Avenue, as particularly described in Resolution of Intention No. 26577, adopted June 27th, 1921.

And the City Clerk of said City be, and he is hereby directed to notify the said

protestants of the time and place of hearing, in the manner provided by law.

R E S O L U T I O N N O. 2 6 6 7 9.

BE IT RESOLVED by the Common Council of the City of San Diego, as follows:

That the Purchasing Department be and is hereby authorized to purchase all necessary additional equipment for the Mission Valley Hospital, same not to exceed eighty-five dollars (\$85.00).

R E S O L U T I O N N O. 2 6 6 8 0.

BE IT RESOLVED by the Common Council of the City of San Diego, as follows:

That the Auditor be and he is hereby directed to issue the following licenses:
Adgar, Joe, Free license to sell cleaner of own make, for a period of one month.
Sims, J. R., Free license to sell patent lawn mower sharpener,
Seed, Chas. W., Free license to peddle tie-form and mending tissue.

R E S O L U T I O N N O. 2 6 6 8 1.

BE IT RESOLVED by the Common Council of the City of San Diego, as follows:

That an extension of 30 days time be and it is hereby granted to Olaf Nelson within which to complete the sewer in Blocks 3 and 13, La Jolla Park, and the Superintendent of Streets be and he is hereby authorized to endorse said extension of time upon the contract for the doing of said work.

R E S O L U T I O N N O. 2 6 6 8 2.

BE IT RESOLVED by the Common Council of the City of San Diego, as follows:

That the City Attorney be and he is hereby directed to prepare the necessary Ordinance providing for the services of an extra man in the City Pound Department for the remainder of the present year at a salary of \$100.00 per month.

I HEREBY CERTIFY that the above and foregoing is a full, true and correct copy of Resolutions Nos. 26677, 26678, 26679, 26680, 26681 and 26682 of the resolutions of the City of San Diego, California, as adopted by the Common Council of said City on the 27th day of July, 1921.

ALLEN H. WRIGHT,

City Clerk of the City of San Diego, California.

By Frederick A. Sick DEPUTY.

RESOLUTION ORDERING WORK NO. 26683

Pennsylvania Avenue and Eagle Street.

RESOLVED by the Common Council of The City of San Diego, California, that the public interest and convenience require the work hereinafter described to be done, and therefore the said Common Council hereby orders the following street work to be done, to-wit:

All the street work described in Resolution of Intention No. 26534, adopted by the Common Council on June 8, 1921, and on file in the office of the City Clerk of said City, for the improvement of PENNSYLVANIA AVENUE, in said City, between the west line of Eagle Street and the center line of Goldfinch Street, and of EAGLE STREET, in said City, between a point 10 feet south from the south line of Pennsylvania Avenue and a point 150 feet north from the north line of Pennsylvania Avenue.

For a description of the work reference is hereby made to said Resolution of Intention No. 26534.

All of said street work to be done as shown upon and according to the plans, drawings, typical cross-sections and specifications therefor contained in Document No. 135067, on file in the office of the City Clerk of said City, and copies of which are on file in the office of the City Engineer of said City; and by reference thereto all said plans, drawings, typical cross-sections and specifications contained in said Document No. 135067 are incorporated herein and made a part hereof.

The costs and expenses of said work and improvement are to be assessed upon the district which is more particularly described in said Resolution of Intention No. 26534.

The said Common Council determined that serial bonds to extend over a period of nine years from the second day of January next succeeding their issuance, bearing interest at the rate of seven per cent. per annum, shall be issued to represent assessments of twenty-five dollars or over for the costs of said work or improvement.

For further particulars, reference is hereby made to said Resolution of Intention No. 26534.

The EVENING TRIBUNE, a daily newspaper published and circulated and of general circulation in said City of San Diego, is hereby designated as the newspaper in which this Resolution Ordering work, and the notice of said work inviting sealed proposals for doing the same, shall be published, in the manner and form, and by the persons required by law.

The Clerk of the said City of San Diego is hereby directed to post conspicuously for five days, on or near the chamber door of the said Common Council, in the manner and form required by law, a notice with specifications inviting sealed proposals or bids for doing said work; and said Clerk is hereby directed to publish, for two days in said newspaper in the manner and form required by law, a notice of said work, inviting sealed proposals or bids for doing the said work, and referring to the specifications posted or on file. Said notice shall require either a certified check or bond, as prescribed by law, for an amount not less than ten per cent. of the aggregate of the proposal.

Said Clerk of the said City of San Diego is also directed to publish for two days in said newspaper, in the manner required by law, this resolution ordering work.

Passed and adopted by the Common Council of the said City of San Diego, California, this 1st day of August 1921 by the following vote, to-wit:

AYES--Councilmen Bruschi, Held, Stewart and Weitzel.

NOES--None.

ABSENT--Councilman Heilbron.

JOHN L. BACON,

President of the Common Council of the City of San Diego, California.

I HEREBY CERTIFY that the above and foregoing Resolution Ordering work was passed by the Common Council of the said City of San Diego, at the time and by the vote, above stated.

ALLEN H. WRIGHT,

City Clerk of the City of San Diego, California, and Ex-officio Clerk of the Common Council of the said City of San Diego

(SEAL)

BY Y. A. JACQUES, DEPUTY.

RESOLUTION ORDERING WORK NO. 26684.

Girard Avenue.

RESOLVED by the Common Council of The City of San Diego, California, that the public interest and convenience require the work hereinafter described to be done, and therefore the said Common Council hereby orders the following street work to be done, to-wit:

All the street work described in Resolution of Intention No. 26533, adopted by the Common Council on June 8, 1921, and on file in the office of the City Clerk of said City, for the improvement of GIRARD AVENUE, in said City, from the southerly line of Prospect Street to the southerly line of Silverado Street.

For a description of the work reference is hereby made to said Resolution of Intention No. 26533.

All of said street work to be done as shown upon and according to the plans, drawings, typical cross-sections and specifications therefor contained in Document No. 135068, on file in the office of the City Clerk of said City, and copies of which are on file in the office of the City Engineer of said City; and by reference thereto all said plans, drawings, typical cross-sections and specifications contained in said Document No. 135068 are incorporated herein and made a part hereof.

The costs and expenses of said work and improvement are to be assessed upon the district which is more particularly described in said Resolution of Intention No. 26533.

The said Common Council determined that serial bonds to extend over a period of nine years from the second day of January next succeeding their issuance, bearing interest at the rate of seven per cent. per annum, shall be issued to represent assessments of twenty-five dollars or over for the costs of said work or improvement.

For further particulars, reference is hereby made to said Resolution of Intention No. 26533.

The EVENING TRIBUNE, a daily newspaper published and circulated and of general circulation in said City of San Diego, is hereby designated as the newspaper in which this Resolution Ordering Work, and the notice of said work inviting sealed proposals for doing the same, shall be published, in the manner and form, and by the persons required by law.

The Clerk of the said City of San Diego is hereby directed to post conspicuously for five days, on or near the chamber door of the said Common Council, in the manner and form required by law, a notice with specifications inviting sealed proposals or bids for doing said work; and said Clerk is hereby directed to publish, for two days in said newspaper in the manner and form required by law, a notice of said work, inviting sealed proposals or bids for doing the said work, and referring to the specifications posted or on file. Said notice shall require either a certified check or bond, as prescribed by law, for an amount not less than ten per cent. of the aggregate of the proposal.

Said Clerk of the City of San Diego is also directed to publish for two days in said newspaper, in the manner required by law, this resolution ordering work.

Passed and adopted by the Common Council of the said City of San Diego, California, this 1st day of August 1921 by the following vote, to-wit:

AYES--Councilmen Bruschi, Held, Stewart and Weitzel.

NOES--None.

Absent--Councilman Heilbron.

JOHN L. BACON,

President of the Common Council of the City of San Diego, California.

I HEREBY CERTIFY that the above and foregoing Resolution Ordering Work was passed by the Common Council of the said City of San Diego, at the time and by the vote, above stated.

ALLEN H. WRIGHT,

City Clerk of the City of San Diego, California, and Ex-officio

Clerk of the Common Council of the said City of San Diego.

(SEAL)

BY Y. A. JACQUES, DEPUTY.

RESOLUTION ORDERING WORK NO. 26685.

Ray Street.

RESOLVED By the Common Council of The City of San Diego, California, that the public interest and convenience require the work hereinafter described to be done, and therefore the said Common Council hereby orders the following street work to be done, to-wit:

All the street work described in Resolution of Intention No. 26532, adopted by the Common Council on June 8, 1921, and on file in the office of the City Clerk of said City, for the improvement of RAY STREET, in said City, from the north line of Upas Street produced east, to the center line of Dwight Street produced west.

For a description of the work reference is hereby made to said Resolution of Intention No. 26532.

All of said street work to be done as shown upon and according to the plans, drawings, typical cross-sections and specifications therefor contained in Document No. 135912, on file in the office of the City Clerk of said City, and copies of which are on file in the office of the City Engineer of said City; and by reference thereto all said plans, drawings, typical cross-sections and specifications contained in said Document No. 135912 are incorporated herein and made a part hereof.

The costs and expenses of said work and improvement are to be assessed upon the district which is more particularly described in said Resolution of Intention No. 26532.

The said Common Council determined that serial bonds to extend over a period of nine years from the second day of January next succeeding their issuance, bearing interest at the rate of seven per cent. per annum, shall be issued to represent assessments of twenty-five dollars or over for the costs of said work or improvement.

For further particulars, reference is hereby made to said Resolution of Intention No. 26532.

The EVENING TRIBUNE, a daily newspaper published and circulated and of general circulation in said City of San Diego, is hereby designated as the newspaper in which this Resolution Ordering Work, and the notice of said work inviting sealed proposals for doing the same, shall be published, in the manner and form, and by the persons required by law.

The Clerk of the said City of San Diego is hereby directed to post conspicuously for five days, on or near the chamber door of the said Common Council, in the manner and form required by law, a notice with specifications inviting sealed proposals or bids for doing said work; and said Clerk is hereby directed to publish, for two days in said newspaper in the manner and form required by law, a notice of said work, inviting sealed proposals or bids for doing the said work, and referring to the specifications posted or on file. Said notice shall require either a certified check or bond, as prescribed by law, for an amount not less than ten per cent. of the aggregate of the proposal.

Said Clerk of the said City of San Diego is also directed to publish for two days in said newspaper, in the manner required by law, this resolution ordering work.

Passed and adopted by the Common Council of the said City of San Diego, California, this 1st day of August 1921 by the following vote, to-wit:

AYES--Councilmen Bruschi, Held, Stewart and Weitzel.

NOES--None.

ABSENT--Councilman Heilbron.

JOHN L. BACON,
President of the Common Council of the City of
San Diego, California.

I HEREBY CERTIFY that the above and foregoing Resolution Ordering Work was passed by the Common Council of the said City of San Diego, at the time and by the vote, above stated.

ALLEN H. WRIGHT,

City Clerk of the City of San Diego, California, and Ex-officio
Clerk of the Common Council of the said City of San Diego.

(SEAL)

BY Y. A. JACQUES, DEPUTY.

RESOLUTION NO. 26686.

BE IT RESOLVED, By the Common Council of the City of San Diego, as follows:

That a majority of the members of the Common Council be, and they are hereby authorized to enter into an agreement to buy, on behalf of said City, from Olof Nelson, the following described property in The City of San Diego, County of San Diego, State of California, to-wit:

All those portions of lots numbered 1 and 38, in block 19 of New San Diego, according to Map No. 456, filed in the office of the County Recorder of San Diego County, California, lying north of the line of mean high tide, as delineated on Miscellaneous Map No. 18, filed in the office of the said County Recorder on March 12, 1919. Also, all that portion of lot numbered 38, in block 18 of New San Diego, according to said Map No. 456, filed in the office of said County Recorder, described as follows: Commencing at a point on the west boundary line of said lot 38 in block 18, distant 18 feet southerly from the northwest corner thereof; thence southerly along the west boundary line of said lot to the southwest corner thereof; thence easterly along the south boundary line of said lot to the southeast corner thereof; thence northerly along the east boundary line of said lot a distance of 14 feet to a point; thence northwesterly on a straight line to the point or place of beginning; for the sum of twenty-five hundred dollars (\$2500.00) cash; the said land to be used by The City of San Diego for the purpose of providing a means of ingress and egress to certain portions of the tide lands. Upon the purchase of said property the same is hereby placed under the jurisdiction of the Harbor Commission of The City of San Diego, and all funds derived from the rental or other use of said lands shall be placed in the San Diego Harbor Fund for the purpose of developing the tide lands.

RESOLUTION NO. 26687.

RESOLUTION GRANTING PERMISSION TO THOS. F. COBBS TO PAVE
PORTION OF AMPUDIA STREET BY PRIVATE CONTRACT.

BE IT RESOLVED By the Common Council of The City of San Diego, as follows:

That in accordance with a petition therefor, as contained in Document No. 136972, on file in the office of the City Clerk of said City, Thos. F. Cobbs be, and he is hereby granted permission to pave, by private contract, the northwesterly one-half of AMPUDIA STREET, in The City of San Diego, California, between the northeasterly line of Pine Street and the southwesterly line of Cherry Street. The said pavement shall be a Portland cement concrete pavement, four inches in thickness, composed of one part cement, two parts sand and four parts crushed rock or screen gravel.

That all of said work shall be done under the direction and to the satisfaction of the Superintendent of Streets of said City.

Said work shall be commenced on or before the 15th day of August, 1921, and shall be fully completed on or before the 15th day of November, 1921.

Passed and adopted by the said Common Council of the said City of San Diego, California, this 1st day of August 1921, by the following vote, to-wit:

AYES--Councilmen Bruschi, Held, Stewart and Weitzel.

NOES--None.

ABSENT--Councilman Heilbron.

JOHN L. BACON,
President of the Common Council of the City of
San Diego, California.

I HEREBY CERTIFY that the above and foregoing Resolution was passed by the Common Council of the said City of San Diego, at the time and by the vote, above stated.

Allen H. Wright,

City Clerk of the City of San Diego, California, and Ex-officio
Clerk of the Common Council of the City of San Diego.

(SEAL)

BY Y. A. JACQUES, DEPUTY.

RESOLUTION NO. 26688.

WHEREAS, the Mayor and Common Council of The City of San Diego are informed and believe that the construction of a dam in Boulder Canyon, on the boundary line between the States of Nevada and Arizona, for the purpose of the storage and impounding of the waters of the Colorado River and the development of electrical power, will prove of immense value to all of the people residing in the southwestern part of the United States; and,

WHEREAS, the Mayor and Common Council of said City are of the opinion that the actual construction of such improvement should be carried on by the United States Government itself, and that no private corporation or individual city or group of cities should be permitted to carry on said work or receive the major portion of the benefits to be derived from such construction work, but that the people at large should receive the benefit, and will receive the same if the United States Government itself carries on and completes said improvement; and,

WHEREAS, the Mayor and Common Council further believe that if said Boulder dam is constructed by the United States Government, The City of San Diego and the lands and territory adjacent thereto will receive direct benefit therefrom, NOW, THEREFORE,

BE IT RESOLVED By the Common Council of The City of San Diego, as follows:

That the Mayor and Common Council respectfully urge the United States Government, through its Reclamation Service, to carry on and complete the work of constructing a dam in Boulder Canyon, on the boundary line between the States of Nevada and Arizona, for the purpose of the storage and impoundment of water and the development of electrical energy; and hereby respectfully request that no private corporation, private interests, individuals, city or group of cities be given any preference right in either the water to be stored by said dam, or power to be developed thereby, and that the work be carried on for the benefit of all the people living in the southwestern portion of the United States.

AND BE IT FURTHER RESOLVED, that the City Clerk of said City be, and he is hereby directed to send a certified copy of this resolution to the Honorable, the Secretary of the Interior of the United States.

Passed and adopted by the said Common Council of the said City of San Diego, California, this 1st day of August 1921, by the following vote, to-wit:

AYES--Councilmen Bruschi, Held, Stewart and Weitzel.

NONES--None.

ABSENT--Councilman Heilbron.

JOHN L. BACON,
President of the Common Council of the City of
San Diego, California.

I HEREBY CERTIFY that the above and foregoing Resolution was passed by the Common Council of the said City of San Diego, at the time and by the vote, above stated.

ALLEN H. WRIGHT,

City Clerk of the City of San Diego, California, and Ex-officio
Clerk of the Common Council of the City of San Diego.

(SEAL)

BY Y. A. JACQUES, DEPUTY.

RESOLUTION NO. 26689.

BE IT RESOLVED by the Common Council of the City of San Diego, as follows:

That the following named members of the Board of Park Commissioners be and they are hereby appointed Special Policemen, without compensation, in and for the City of San Diego, California, as recommended by the Chief of Police in Document No. 136994:

Ryan, Hon. Henry C.

Forward, John, Jr.

Klauber, Hugo

RESOLUTION NO. 26690.

BE IT RESOLVED by the Common Council of the City of San Diego, as follows:

That it be and is hereby determined by this Common Council that "C" Street, in said City, between 26th Street and 27th Street, be improved between said points by the construction of cement sidewalk and curb thereon, in accordance with the specifications for such work as contained in Ordinance No. 6299 of the ordinances of said city.

That owners of property fronting upon said street between said points shall have until the first day of October 1921, within which to construct sidewalk and curb thereon at private contract.

That the City Engineer be and he is hereby authorized and directed to give notice that said improvement has been decided upon, and that property owners desiring to construct sidewalk and curb by private contract must complete said work on or before the said first day of October, 1921.

RESOLUTION NO. 26691.

BE IT RESOLVED, by the Common Council of the City of San Diego, as follows:

That the Manager of Operation be, and he is hereby directed to shut off the water now being delivered to The City of San Diego pursuant to that certain contract heretofore entered into on the 26th day of January, 1920, between The City of San Diego and William G. Henshaw and Ed Fletcher, for the reason that the same is not of such quality as to be certifiable by the Board of Health of The State of California safe for domestic use, and to refuse to accept any more water under the terms and provisions of said contract until such time as the same shall be of the quality specified by the terms and provisions of said contract.

BE IT FURTHER RESOLVED that the Manager of Operation be, and he is hereby directed to notify said William G. Henshaw and Ed Fletcher of the action taken by this Common Council, and to furnish to said Henshaw and Fletcher a copy of this resolution.

I HEREBY CERTIFY that the above and foregoing is a full, true and correct copy of Resolutions Nos. 26683, 26684, 26685, 26686, 26687, 26688, 26689, 26690 and 26691 of the resolutions of the City of San Diego, California, as adopted by the Common Council of said City on the 1st day of August, 1921.

ALLEN H. WRIGHT,

City Clerk of the City of San Diego, California.

BY *Frederick A. Slick* DEPUTY.

RESOLUTION NO. 26692.

BE IT RESOLVED By the Common Council of The City of San Diego, as follows:

That the proposed assessment of the total amount of the costs and expenses of the work or improvement of furnishing electric current for the lighting of:

THIRD STREET, between the south line of A Street and the north line of Market Street;

FOURTH STREET, between the south line of Ivy Street and the north line of G Street;

FIFTH STREET, between the south line of Laurel Street and the north line of J Street;

SIXTH STREET, between the south line of B Street and the north line of I Street;

SEVENTH STREET, between the south line of Broadway and the north line of F Street;

B STREET, between the east line of Second Street and the west line of Sixth Street;

C STREET, between the east line of Third Street and the west line of Sixth Street;

BROADWAY, between the east line of California Street and the west line of Eighth Street;

E STREET, between the east line of Second Street and the west line of Eighth Street;

F STREET, between the east line of Columbia Street and the west line of Ninth Street (excepting the south side of said F Street, between Union Street and State Street); and

MARKET STREET, between the east line of State Street and the west line of Sixteenth Street;

Together with the maintenance of the posts, wires, conduits and lamps on the aforesaid streets, between the points hereinbefore mentioned, as the said proposed assessment has been modified, made and filed with the Clerk of said Common Council by the City Engineer of said City of San Diego, and which said proposed assessment is contained in Document No. 137043, on file in the office of said City Clerk, be, and the same is hereby confirmed.

AND BE IT FURTHER RESOLVED, that the report of said City Engineer, as modified, heretofore made and filed with the Clerk of said Common Council, being contained in said Document No. 137043, be, and the same is hereby adopted as a whole.

Passed and adopted by the said Common Council of the said City of San Diego, California, this 3rd day of August 1921, by the following vote, to-wit:

AYES--Councilmen Bruschi, Held, Stewart and Weitzel.

NOES--None.

ABSENT--Councilman Heilbron.

JOHN L. BACON,
President of the Common Council of the City of
San Diego, California.

I HEREBY CERTIFY that the above and foregoing Resolution was passed by the Common Council of the said City of San Diego, at the time and by the vote, above stated.

ALLEN H. WRIGHT,

City Clerk of the City of San Diego, California, and Ex-officio

(SEAL)

Clerk of the Common Council of the City of
San Diego.

BY Y. A. JACQUES, DEPUTY.

RESOLUTION ORDERING IMPROVEMENT NO. 26693.

San Diego Lighting District No. 1.

RESOLVED By the Common Council of the City of San Diego, California, that the public interest and convenience of said city require that the following improvement be made within said City, and therefore the said Common Council hereby orders the said following improvement to be made, to-wit:

The furnishing of electric current for the lighting of the following streets in The City of San Diego, California, to-wit:

THIRD STREET, between the south line of A Street and the north line of Market Street;
FOURTH STREET, between the south line of Ivy Street and the north line of G Street;
FIFTH STREET, between the south line of Laurel Street and the north line of J Street;
SIXTH STREET, between the south line of B Street and the north line of I Street;
SEVENTH STREET, between the south line of Broadway and the north line of F Street;
B STREET, between the east line of Second Street and the west line of Sixth Street;
C STREET, between the east line of Third Street and the west line of Sixth Street;
BROADWAY, between the east line of California Street and the west line of Eighth

Street;

E STREET, between the east line of Second Street and the west line of Eighth Street;

F STREET, between the east line of Columbia Street and the west line of Ninth Street (excepting the south side of said F Street, between Union Street and State Street); and

MARKET STREET, between the east line of State Street and the west line of Sixteenth

Street;

Together with the maintenance of the posts, wires, conduits and lamps on the afore-said streets, between the points hereinbefore mentioned.

Such furnishing of electric current and such maintenance of appliances shall be for the period of one year from and after June 30th, 1921, to-wit, to and including June 30th, 1922.

All of said work shall be done strictly in accordance with the plans and specifications contained in the modified report of the City Engineer of said City, being Document No. 137043, on file in the office of the City Clerk of said City.

AND BE IT FURTHER RESOLVED that said Common Council declares, and said Common Council does hereby declare, that on the 3rd day of August, 1921, said Common Council did by Resolution No. 26692 confirm the proposed assessment of the total amount of the costs and expenses of said proposed improvement, as modified, heretofore made and filed with the Clerk of said Common Council by the City Engineer of said City, and which said proposed assessment is contained in Document No. 137043, on file in the office of said City Clerk; and adopted as a whole the modified report of said City Engineer, as contained in said Document No. 137043

AND BE IT FURTHER RESOLVED that the said assessment is hereby levied upon the respective subdivisions of land in the assessment district, more particularly described in said assessment and report, and the diagram attached thereto, and made a part thereof.

That the Clerk of said City of San Diego is hereby directed to transmit to the Tax Collector of the said City of San Diego, the diagram and assessment contained in said report of said City Engineer.

Passed and adopted by the said Common Council of the said City of San Diego, California, this 3rd day of August, 1921, by the following vote, to-wit:

AYES--Councilmen Bruschi, Held, Stewart and Weitzel.

NOES--None.

ABSENT--Councilman Heilbron.

JOHN L. BACON.

President of the Common Council of the City of
San Diego, California.

I Hereby Certify that the above and foregoing Resolution was passed by the Common Council of the said City of San Diego, at the time and by the vote, above stated.

ALLEN H. WRIGHT,

City Clerk of the City of San Diego, California, and Ex-Officio

Clerk of the Common Council of said City of San Diego.

(SEAL)

BY Y. A. JACQUES, DEPUTY.

RESOLUTION NO. 26694.

BE IT RESOLVED by the Common Council of the City of San Diego, as follows:

That the Auditor be and he is hereby directed to issue the following licenses:

Pohl, Max G., Free license to peddle cooking flavors, baking powder etc.

Gibson, L. N. Free license to peddle Eggs, Butter etc. of his own production.

RESOLUTION NO. 26695.

BE IT RESOLVED by the Common Council of the City of San Diego, as follows:

That the following promotions and appointments be and they are hereby made in the Fire Department as recommended by the Chief of The Fire Department in Document No. 137031:

Lyter, F. L.

From Fireman 4th Class to 3rd Class, to take effect July 10th, 1921.

Wentworth, C.

Appointed on Probation.

Falkenstein, P. A.

From Fireman 2nd Class to 1st Class

Chisam, H. E.

From Fireman 4th Class to 3rd Class

To take effect August 1st, 1921.

RESOLUTION NO. 26696.

BE IT RESOLVED by the Common Council of the City of San Diego, as follows:

That the California Iron Works be and they are hereby granted permission to extend their present shop 45 feet toward the water on their tide land lease, as petitioned for in Document No. 137080, subject to regulation by the building inspector.

RESOLUTION NO. 26697.

BE IT RESOLVED by the Common Council of the City of San Diego, as follows:

That the San Diego Consolidated Gas & Electric Company be and they are hereby directed to make the necessary changes relative to the Ornamental Lighting on Fifth Street between the north line of "A" Street and the south line of Laurel Street as shown on Engineer's modified report, being Document No. 137043, copy of which is on file in the office of the City Engineer.

R E S O L U T I O N N O . 2 6 6 9 8 ,

BE IT RESOLVED by the Common Council of the City of San Diego, as follows:

That the protest of Myrtle Gottstein, et al., filed with the Clerk of the Common Council on July 18, 1921, against the paving and otherwise improving of GRANADA AVENUE, in The City of San Diego, California, from the north line of Upas Street to the south line of University Avenue, as particularly described in Resolution of Intention No. 26577, adopted June 27th, 1921, be, and the same is hereby overruled.

I HEREBY CERTIFY that the above and foregoing is a full, true and correct copy of Resolutions Nos. 26695, 26696, 26697 and 26698 of the resolutions of the City of San Diego, California, as adopted by the Common Council of said City on the 3rd day of August, 1921.

ALLEN H. WRIGHT,
City Clerk of the City of San Diego, California.

By Fred W. Slick DEPUTY.

R E S O L U T I O N N O . 2 6 6 9 9 .

Lincoln Avenue.

RESOLVED, that it is the intention of the Common Council of the City of San Diego, California, to order the following street work to be done in said City, to-wit:

The grading, to the official grade thereof, of LINCOLN AVENUE, in said City, for the entire width of said street, from property line to property line, from the east line of Texas Street to the west line of Arizona Street, including the entire width and length of the intersection of said Lincoln Avenue with all alleys, between said points;

Also, as a part of said work, the construction of cement concrete sidewalks and cement concrete curbing on both sides of the said Lincoln Avenue, from the east line of Texas Street to the west line of Arizona Street; including the curbing in the returns at the intersections of said Lincoln Avenue with all alleys, between said points.

All of said work to be done as shown upon and according to the plans, drawings, typical cross-sections and specifications therefor contained in Document No. 136799, on file in the office of the City Clerk of said City, and copies of which are on file in the office of the City Engineer of said City;

All of said plans, drawings, typical cross-sections and specifications contained in said Document No. 136799 are hereby approved and adopted as the plans, drawings, typical cross-sections and specifications to be followed, in making said improvements; and by reference thereto all said plans, drawings, typical cross-sections and specifications contained in said Document No. 136799 are incorporated herein and made a part hereof.

The said Common Council hereby determines that serial bonds bearing interest at the rate of seven per cent. per annum shall be issued to represent assessments of twenty-five dollars or over for the cost of said work or improvement. Said serial bonds shall extend over a period of nine years from the second day of January next succeeding their issuance, and an even annual proportion of the principal sum thereof shall be payable by coupon, on the second day of January, every year after their date, until the whole is paid, and the interest shall be payable semi-annually, by coupon, on the second days of January and July, respectively, of each year, at the rate of seven per cent. per annum on all sums unpaid, until the whole of said principal and interest are paid. Said bonds shall be issued in accordance with the provisions of an Act of the Legislature of the State of California, entitled, "An Act to Provide a System of Street Improvement Bonds to Represent Certain Assessments for the Cost of Street Work and Improvement Within Municipalities, and also for the Payment of such Bonds," approved February 27th, 1893, and of all acts supplementary thereto, or amendatory thereof. And said Common Council hereby determines that said serial bonds shall be issued to represent the expenses of said work or improvement.

That the contemplated work of improvement, hereinbefore mentioned, is in the opinion of said Common Council of more than local and ordinary public benefit, and the expense of said work and improvement is made chargeable upon the district hereinafter described, and said Common Council does hereby declare said district to be the district benefited by said work and improvement, and to be assessed to pay the costs and expenses thereof. Said district is described as follows, to-wit: All that real property in the said City of San Diego, included within the following exterior boundary lines, to-wit:

Beginning at a point on the east line of Texas Street distant 300 feet south from the south line of Lincoln Avenue; thence east on a line parallel to and distant 300 feet south from the south line of Lincoln Avenue to the west line of Arizona Street; thence north along the west line of Arizona Street to a point 300 feet north from the north line of Lincoln Avenue; thence west on a line parallel to and distant 300 feet north from the north line of Lincoln Avenue to the east line of Texas Street; thence south along the east line of Texas Street to the point or place of beginning; excepting therefrom all public streets, roads, alleys, avenues and highways.

A plat of which said district, indicating by a boundary line the extent of the territory included in said assessment district, approved by this Common Council, is on file in the office of the City Engineer of said City; reference to which is hereby made.

That the Evening Tribune, a daily newspaper published and circulated, and of general circulation, in the said City of San Diego, be, and it is hereby designated as the newspaper in which this Resolution of Intention shall be published by two insertions, and the notice of the passage thereof shall be published by two insertions, in the manner and by the persons required by law.

That the Clerk of the said City of San Diego be, and he is hereby directed to post this Resolution conspicuously for two days on or near the chamber door of the said Common Council, and to cause the same to be published by two insertions in said daily newspaper in the manner required by law.

That the Street Superintendent of the said City of San Diego shall, after the passage of this Resolution of Intention, cause to be conspicuously posted along all streets and parts of streets and other public places and rights of way where the work and improvement hereinbefore described is to be done and made, notices of the passage of this Resolution, in the manner and in the form required by law, and shall also cause a notice similar in substance to be published by two insertions in said daily newspaper, in the manner required by law, and thereupon said Superintendent of Streets shall cause to be filed in the office of the City Clerk of said City, affidavits showing the posting and publication of the said notices of street work.

That the City Clerk of said City be, and he is hereby directed, immediately upon the passage of this Resolution of Intention, to mail, with postage thereon prepaid, to each property owner whose property is to be assessed to pay the costs and expenses of said improvement, a postal card containing notice of the passage of this Resolution, designating the location and limits of the improvement provided for herein, and referring to this resolution for particulars, and stating that property belonging to such owner is to be assessed for said improvement, all in the manner, substance and form as prescribed by law; and there-

upon said Clerk shall cause to be filed affidavits in proof of such mailing.

Passed and adopted by the said Common Council of the said City of San Diego, California, this 8th day of August 1921, by the following vote, to-wit:

AYES--Councilmen Bruschi, Heilbron, Held, Stewart and Weitzel.

NOES--None.

ABSENT--None.

JOHN L. BACON,

President of the Common Council of the City of
San Diego, California.

I HEREBY CERTIFY that the above and foregoing Resolution of Intention was passed by the Common Council of the said City of San Diego, at the time and by the vote above stated.

ALLEN H. WRIGHT,

(SEAL)

City Clerk of the City of San Diego, California, and ex-officio
Clerk of the Common Council of the City of San Diego.

BY Y. A. JACQUES, DEPUTY.

RESOLUTION CHANGING GRADE NO. 26700

Pearl Street.

WHEREAS, all the acts and things required by law to confer jurisdiction upon the Common Council of The City of San Diego, California, to order the change of the grade of PEARL STREET, in said City, between the east line of Eads Avenue and the west line of Girard Avenue, as described in Resolution of Intention No. 26497, on file in the office of the City Clerk of said City, have been done, and no protests against such proposed change or modification of grade having been filed with the Clerk of said Council within the time provided by law, NOW, THEREFORE,

BE IT RESOLVED, that the Common Council of The City of San Diego, California, hereby orders the change and modification of the grade of said Pearl Street, between said points, to be made as proposed by and described in said Resolution of Intention, as follows, to-wit:

At the intersection of Pearl Street with Eads Avenue; at the northeast corner, the grade elevation to remain at 100.50 feet; at the southeast corner, the grade elevation to remain at 102.00 feet.

At the intersection of Pearl Street with Fay Avenue; at the northwest corner, change the grade elevation from 108.50 feet to 106.50 feet; at the southwest corner, change the grade elevation from 110.00 feet to 107.50 feet; at the southeast corner, change the grade elevation from 111.00 feet to 108.50 feet; at the northeast corner, change the grade elevation from 109.50 feet to 107.50 feet.

At the intersection of Pearl Street with Girard Avenue; at the northwest corner, the grade elevation to remain at 112.00 feet; at the southwest corner, the grade elevation to remain at 114.00 feet.

And the grades of said Pearl Street, between the points hereinbefore mentioned, shall have a uniform ascent and descent, and the center line of said street shall have an average elevation of the opposite curb grades.

All of said grade elevations to be above the datum line of levels, as fixed by Ordinance No. 3950 of the ordinances of said City.

That The Evening Tribune, a daily newspaper published and circulated, and of general circulation, in the said City of San Diego, be, and it is hereby designated as the newspaper in which this resolution ordering change of grade shall be published for two days, in the manner and by the persons required by law.

That the Clerk of the said City of San Diego be, and he is hereby directed to cause this resolution ordering change of grade to be published by two insertions in said daily newspaper in the manner required by law.

Passed and adopted by the said Common Council of the said City of San Diego, California, this 8th day of August 1921, by the following vote, to-wit:

AYES--Councilmen Bruschi, Heilbron, Held, Stewart and Weitzel.

NOES--None.

ABSENT--None.

JOHN L. BACON,

President of the Common Council of the City of
San Diego, California.

I HEREBY CERTIFY that the above and foregoing Resolution was passed by the Common Council of the said City of San Diego, at the time and by the vote, above stated.

ALLEN H. WRIGHT,

(SEAL)

City Clerk of the City of San Diego, California, and ex-officio
Clerk of the Common Council of the City of San Diego.

BY Y. A. JACQUES, DEPUTY.

RESOLUTION ORDERING WORK NO. 26701.

Granada Avenue.

RESOLVED By the Common Council of The City of San Diego, California, that the public interest and convenience require the work hereinafter described to be done, and therefore the said Common Council hereby orders the following street work to be done, to-wit:

All the street work described in Resolution of Intention No. 26577, adopted by the Common Council on June 27th, 1921, and on file in the office of the City Clerk of said City, for the improvement of GRANADA AVENUE, in said City, from the north line of Upas Street to the south line of University Avenue.

For a description of the work reference is hereby made to said Resolution of Intention No. 26577.

All of said street work to be done as shown upon and according to the plans, drawings, typical cross-sections and specifications therefor contained in Document No. 136385, on file in the office of the City Clerk of said City, and copies of which are on file in the office of the City Engineer of said City; and by reference thereto all said plans, drawings, typical cross-sections and specifications contained in said Document No. 136385 are incorporated herein and made a part hereof.

The costs and expenses of said work and improvement are to be assessed upon the district which is more particularly described in said Resolution of Intention No. 26577.

The said Common Council determined that serial bonds to extend over a period of nine years from the second day of January next succeeding their issuance, bearing interest at the rate of seven per cent. per annum, shall be issued to represent assessments of twenty-five dollars or over for the costs of said work or improvement.

For further particulars, reference is hereby made to said Resolution of Intention No. 26577.

The EVENING TRIBUNE, a daily newspaper published and circulated and of general circulation in said City of San Diego, is hereby designated as the newspaper in which this Resolution Ordering work, and the notice of said work inviting sealed proposals for doing the same, shall be published, in the manner and form, and by the persons required by law.

The Clerk of the said City of San Diego is hereby directed to post conspicuously for

five days, on or near the chamber door of the said Common Council, in the manner and form required by law, a notice with specifications inviting sealed proposals or bids for doing said work; and said Clerk is hereby directed to publish, for two days in said newspaper in the manner and form required by law, a notice of said work, inviting sealed proposals or bids for doing the said work, and referring to the specifications posted or on file. Said notice shall require either a certified check or bond, as prescribed by law, for an amount not less than ten per cent. of the aggregate of the proposal.

Said Clerk of the said City of San Diego is also directed to publish for two days in said newspaper, in the manner required by law, this resolution ordering work.

Passed and adopted by the Common Council of the said City of San Diego, California, this 8th day of August 1921 by the following vote, to-wit:

AYES--Councilmen Bruschi, Heilbron, Held, Stewart and Weitzel.

NOES--None.

ABSENT--None.

JOHN L. BACON,

President of the Common Council of the City of San Diego, California.

I HEREBY CERTIFY that the above and foregoing Resolution Ordering work was passed by the Common Council of the said City of San Diego, at the time and by the vote, above stated. (SEAL)

ALLEN H. WRIGHT,

City Clerk of the City of San Diego, California, and ex-Officio Clerk of the Common Council of the said City of San Diego.

BY Y. A. JACQUES, DEPUTY.

RESOLUTION ORDERING WORK, NO. 26702.

Miller Street.

RESOLVED, by the Common Council of the City of San Diego, California, that the public interest and convenience of said City require the work hereinafter described to be done, and the time prescribed during which objections to said work and improvement might be made having expired, and no objection thereto having been made, and said Common Council hereby finding that no assessment is necessary therefor:

NOW, THEREFORE, the said Common Council hereby orders the following work to be done in said city, to-wit:

The closing up of MILLER STREET, in said City, from the northeasterly line of Guy Street to the northeasterly line of Middletown Addition.

And said portion of said street is hereby closed.

Passed and adopted by the said Common Council of the said City of San Diego, California, this 8th day of August 1921, by the following vote, to-wit:

AYES--Councilmen Bruschi, Heilbron, Held, Stewart and Weitzel.

NOES--None.

ABSENT--None.

JOHN L. BACON,

President of the Common Council of the City of San Diego, California.

I HEREBY CERTIFY that the above and foregoing Resolution was passed by the Common Council of the said City of San Diego, at the time and by the vote, above stated.

ALLEN H. WRIGHT,

City Clerk of the City of San Diego, California, and ex-Officio Clerk of the Common Council of the City of San Diego.

(SEAL)

BY Y. A. JACQUES, DEPUTY.

RESOLUTION NO. 26703.

BE IT RESOLVED By the Common Council of The City of San Diego, as follows:

That the bid of David Curtin for the purchase of four (4) Otay Pipe Line and Distributing System Bonds of The City of San Diego, of the denomination of \$1000.00 each, in the sum of \$3800.00, together with accrued interest to date of delivery, be, and the same is hereby accepted.

AND BE IT FURTHER RESOLVED, that the City Treasurer of The City of San Diego be, and he is hereby authorized to sell to the said David Curtin four (4) Otay Pipe Line and Distributing System Bonds of The City of San Diego for the said sum of \$3800.00, together with accrued interest to the date of delivery.

Passed and adopted by the said Common Council of the said City of San Diego, California, this 8th day of August 1921, by the following vote, to-wit:

AYES--Councilmen Bruschi, Heilbron, Held, Stewart and Weitzel.

NOES--None.

ABSENT--None.

JOHN L. BACON,

President of the Common Council of the City of San Diego, California.

I HEREBY CERTIFY that the above and foregoing Resolution was passed by the Common Council of the said City of San Diego, at the time and by the vote, above stated.

ALLEN H. WRIGHT,

City Clerk of the City of San Diego, California, and ex-Officio Clerk of the Common Council of the City of San Diego.

(SEAL)

BY Y. A. JACQUES, DEPUTY.

RESOLUTION NO. 26704.

GRANTING PERMISSION TO J. FRANK OVER TO PAVE PORTIONS OF KALMIA STREET BY PRIVATE CONTRACT.

BE IT RESOLVED By the Common Council of The City of San Diego, as follows:

That in accordance with petition therefor, as contained in Document No. 137075, on file in the office of the City Clerk of said City, J. Frank Over, contractor for the property owners on Kalmia Street, between First Street and Front Street, be, and he is hereby granted permission to pave, by private contract, the following portions of Kalmia Street, in The City of San Diego, to-wit:

The south one-half of the roadway of Kalmia Street, between the west line of First Street and the east line of Front Street,

The north one-half of the roadway of Kalmia Street, between the west line of First Street and a point 100 feet west from the west line of First Street.

The said paving shall consist of four inches of one course Portland cement concrete, composed of one part cement to six parts of sand and rock.

All of said work shall be done under the direction and to the satisfaction of the Superintendent of Streets of said City.

Said work shall be commenced on or before the 15th day of August, 1921, and shall be completed on or before the 15th day of November, 1921.

Passed and adopted by the said Common Council of the said City of San Diego, California, this 8th day of August 1921, by the following vote, to-wit:
 AYES--Councilmen Bruschi, Heilbron, Held, Stewart and Weitzel.
 NOES--None.
 ABSENT--None.

JOHN L. BACON,
 President of the Common Council of the City of
 San Diego, California.

I HEREBY CERTIFY that the above and foregoing Resolution was passed by the Common Council of the said City of San Diego, at the time and by the vote, above stated.

ALLEN H. WRIGHT,
 City Clerk of the City of San Diego, California, and Ex-officio
 Clerk of the Common Council of the City of San Diego.
 BY Y. A. JACQUES, DEPUTY.

(SEAL)

RESOLUTION NO. 26705.

BE IT RESOLVED By the Common Council of The City of San Diego, as follows:

That the Superintendent of the Purchasing Department be, and he is hereby authorized and directed to advertise for sealed proposals or bids for the purchase of all garbage and market refuse within The City of San Diego for a term of three (3) years beginning on the first day of September, 1921, the said bids to be based on a unit price per ton for all garbage and market refuse collected, the same to be delivered to the buyer at dump on city property at Old Town, in The City of San Diego, California.

The notice calling for sealed proposals or bids for said work shall be posted and published for a period of not less than ten days. Such notice shall be posted in a conspicuous place on or near the Council Chamber in the City Hall, and also at or near the entrance of said City Hall. Said notice shall require bids to be filed with the Superintendent of the Purchasing Department of said City on or before ten o'clock A.M. of the 22nd day of August, 1921.

In addition to the foregoing said notice shall require each bid to be accompanied by a check, certified by a responsible bank, payable to the order of the City Clerk of said City, for a sum not less than five hundred dollars (\$500.00), and so payable as a guarantee that the bidder will enter into the proposed contract if the same is awarded to him.

Passed and adopted by the said Common Council of the said City of San Diego, California, this 8th day of August 1921, by the following vote, to-wit:
 AYES--Councilmen Bruschi, Heilbron, Held, Stewart and Weitzel.
 NOES--None.
 ABSENT--None.

JOHN L. BACON,
 President of the Common Council of the City of
 San Diego, California.

I HEREBY CERTIFY that the above and foregoing Resolution was passed by the Common Council of the said City of San Diego, at the time and by the vote, above stated.

ALLEN H. WRIGHT,
 City Clerk of the City of San Diego, California, and Ex-Officio
 Clerk of the Common Council of the City of San Diego.
 BY Y. A. JACQUES, DEPUTY.

(SEAL)

RESOLUTION NO. 26706.

WHEREAS, on the 19th day of March, 1919, The City of San Diego leased to William E. Donohoe and Alonzo Donohoe, certain lands in Marron Valley, for a term of five years from and after March 19th, 1919, at a certain rental reserved in said lease, said lease being contained in Document No. 120610 of the documents of The City of San Diego, on file in the office of the City Clerk of said City; and

WHEREAS, said William E. Donohoe and Alonzo Donohoe desire to transfer all of their right, title and interest in and to said lease and to the lands thereby leased, to J. Clyde Adair and L. C. Marron; NOW, THEREFORE,

BE IT RESOLVED By the Common Council of The City of San Diego, as follows:

That permission is hereby granted to said William E. Donohoe and Alonzo Donohoe to transfer to J. Clyde Adair and L. C. Marron, all of their right, title and interest in and to said lease hereinabove described and in and to the lands thereby leased.

No obligation on the part of the said William E. Donohoe and Alonzo Donohoe to pay the rental reserved in said lease is hereby affected.

Passed and adopted by the said Common Council of the said City of San Diego, California, this 8th day of August 1921, by the following vote, to-wit:
 AYES--Councilmen Bruschi, Heilbron, Held, Stewart and Weitzel.
 NOES--None.
 ABSENT--None.

JOHN L. BACON,
 President of the Common Council of the City of
 San Diego, California.

I HEREBY CERTIFY that the above and foregoing Resolution was passed by the Common Council of the said City of San Diego, at the time and by the vote, above stated.

ALLEN H. WRIGHT,
 City Clerk of the City of San Diego, California, and Ex-Officio
 Clerk of the Common Council of the City of San Diego.
 BY Y. A. JACQUES, DEPUTY.

(SEAL)

RESOLUTION NO. 26707.

BE IT RESOLVED by the Common Council of the City of San Diego, as follows:

The City Engineer is hereby directed to furnish this Common Council with plans, drawings, typical cross-sections and specifications for a permanent type of paving to be laid on LAUREL STREET, from the west line of Balboa Park to the west line of Union Street; on CURLEW STREET, from the south line of Laurel Street to the north line of Kalmia Street; on UNION STREET, from the south line of Laurel Street to the north line of Kalmia Street; on BRANT STREET, from the south line of Laurel Street to the north line of Kalmia Street; and on KALMIA STREET, from the east line of Brant Street to the east line of India Street; all in the City of San Diego, California.

That the City Engineer be and he is hereby directed to furnish a plat and a description of the exterior boundaries of the district of lands to be benefitted by, and to be assessed to pay, the costs and expenses of said improvement.

RESOLUTION NO. 26708.

BE IT RESOLVED by the common Council of the City of San Diego, as follows:

The City Engineer is hereby directed to furnish this Common Council with a diagram of the property affected and benefited by the work and improvement on HERBERT STREET, in said City, from the north line of Brookes Avenue to the south line of Cypress Avenue, as particularly described in Resolution of Intention No. 26263, and to be assessed to pay the expenses thereof.

R E S O L U T I O N N O. 2 6 7 0 9.

BE IT RESOLVED by the Common Council of the City of San Diego, as follows:

The City Engineer is hereby directed to furnish this Common Council with a description of the exterior boundaries of the district of lands in said City to be affected and benefited by, and to be assessed to pay the costs, damages and expenses of closing those portions of Guy Street and View Point Drive particularly described in Document No. 136894, filed in the office of the City Clerk of said City July 20, 1921.

R E S O L U T I O N N O. 2 6 7 1 0.

BE IT RESOLVED by the Common Council of the City of San Diego, as follows:

The City Engineer is hereby directed to furnish this Common Council with plans, drawings, typical cross-sections and specifications for the paving of the ALLEY IN BLOCK 3, NUTT'S ADDITION, in The City of San Diego, California.

Said City Engineer is further directed to furnish this Common Council with a description and a plat of the exterior boundaries of the district of lands in said City to be affected and benefited by, and to be assessed to pay the costs and expenses of said improvement.

R E S O L U T I O N N O. 2 6 7 1 1.

BE IT RESOLVED by the Common Council of the City of San Diego, as follows:

That the plat showing the boundaries of the district to be included in the assessment for the work and improvement on ALBATROSS STREET, in The City of San Diego, California, from the north curb line of Robinson Avenue to a line 275 feet north from the north line of Robinson Avenue, be, and the same is hereby approved; and the City Clerk of said City is hereby directed to file said plat in the office of the City Engineer of said City.

R E S O L U T I O N N O. 2 6 7 1 2.

BE IT RESOLVED by the Common Council of the City of San Diego, as follows:

That the plat showing the boundaries of the district to be included in the assessment for the work and improvement on THORN STREET, in The City of San Diego, California, from the east line of Granada Avenue to the west line of 29th Street, be, and the same is hereby approved; and the City Clerk of said City is hereby directed to file said plat in the office of the City Engineer of said City.

R E S O L U T I O N N O. 2 6 7 1 3.

BE IT RESOLVED, by the Common Council of the City of San Diego, as follows:

That the City Engineer of said City be, and he is hereby directed to furnish this Common Council with plans, drawings, typical cross-sections and specifications for the paving of SUNSET BOULEVARD, in said City, from the southwest line of Fort Stockton Drive to the southeast line of Witherby Street; of St. James Place, in said City, from the north line of Alameda Drive to the southerly line of Fort Stockton Drive; and of FORT STOCKTON DRIVE, in said City, from the northwesterly line of lot 4, block 14, Mission Hills, produced southwesterly, to a line drawn southwesterly across the said Fort Stockton Drive from the northwesterly corner of lot 1, block 14, Mission Hills.

Said City Engineer is further directed to furnish this Common Council with a plat and a description of the district of lands in said City to be affected and benefited by, and to be assessed to pay the costs and expenses of said improvement.

R E S O L U T I O N N O. 2 6 7 1 4.

BE IT RESOLVED, by the Common Council of the City of San Diego, as follows:

That the City Engineer of the City of San Diego, California, be and he is hereby authorized and directed to furnish to this Common Council a careful estimate of the number of cubic yards of excavation and the number of cubic yards of embankment necessary to bring EDMONT STREET, from property line to property line, from the north line of A Street to a point 250 feet north from the north line of Ash Street; ASH STREET, from property line to property line, from the east line of 31st Street to the west line of Edgemont Street; and BEECH STREET, from property line to property line, from the east line of 31st Street to a point 170 feet east from the east line of 31st Street including the entire width and length of all intersections of said streets with cross streets, between said points, to official grade and cross-section, excepting such portion of the said streets and the said intersections of streets between said points required by law to be kept in order or repair by any person or company having railroad tracks thereon;

That said estimate shall be made in duplicate, one copy of which shall be kept on file in the office of the said City Engineer and shall, during office hours, be accessible for inspection by any person who may desire to inspect the same; that the said estimate shall include plans and specifications of the grading and of any and all culverts and bridges which it may be necessary to construct in doing said work.

And said City Engineer is further directed to furnish this Common Council with a plat and a description of the exterior boundaries of the district of lands to be affected and benefited by, and to be assessed to pay the costs and expenses of the aforesaid work or improvement.

R E S O L U T I O N N O. 2 6 7 1 5.

BE IT RESOLVED, by the Common Council of the City of San Diego, as follows:

That the City Engineer of the City of San Diego, California, be and he is hereby authorized and directed to furnish to this Common Council a careful estimate of the number of cubic yards of excavation and the number of cubic yards of embankment necessary to bring K Street in the City of San Diego, California, for the entire width of said street, from property line to property line, from the east line of Thirty-second Street to a point 300 feet east from the east line of Thirty-second Street including the entire width and length of all intersections of said K Street with cross streets, between said points, to its official grade and cross-section, excepting such portion of the said K Street and the said intersections of streets between said points required by law to be kept in order or repair by any person or company having railroad tracks thereon;

That said estimate shall be made in duplicate, one copy of which shall be kept on

file in the office of the said City Engineer and shall, during office hours, be accessible for inspection by any person who may desire to inspect the same; that the said estimate shall include plans and specifications of the grading and of any and all culverts and bridges which it may be necessary to construct in doing said work.

And said City Engineer is further directed to furnish this Common Council with a plat and a description of the exterior boundaries of the district of lands to be affected and benefited by, and to be assessed to pay the costs and expenses of the aforesaid work or improvement.

RESOLUTION NO. 26716.

BE IT RESOLVED by the Common Council of the City of San Diego, as follows:

That it be and is hereby determined by this Common Council that Alabama Street, in said City, between Meade and Monroe Avenues, be improved between said points by the construction of cement sidewalk and curb thereon, in accordance with the specifications for such work as contained in Ordinance No. 6299 of the ordinances of said city.

That owners of property fronting upon said street between said points shall have until the First day of November 1921, within which to construct sidewalk and curb thereon at private contract.

That the City Engineer be and he is hereby authorized and directed to give notice that said improvement has been decided upon, and that property owners desiring to construct sidewalk and curb by private contract must complete said work on or before the said first day of November, 1921.

RESOLUTION NO. 26717.

BE IT RESOLVED by the Common Council of the City of San Diego, as follows:

That Geo. Reynolds be and he is hereby granted permission to do blasting at 1136 Sutter Street for the purpose of removing stumps.

RESOLUTION NO. 26718.

BE IT RESOLVED by the Common Council of the City of San Diego, as follows:

That the Concessions Committee of the San Diego Mid-Summer Carnival be and it is hereby granted a free license to conduct any and all concessions in connection with such carnival.

RESOLUTION NO. 26719.

WHEREAS, E. T. Keirnan is the owner of those certain pieces or parcels of real property situated in the City of San Diego, County of San Diego, State of California, described as follows, to-wit:

Lot 1, Block 3; Lot 5, Block 10; Lots 1, 2 and 3, Block 219; Lots 10, 11 and 12, Block 219; of Middletown; Lots 8, P.L. 1175, Pueblo Lands, and the North 17-1/2 feet of Lot 170 of Middletown Right of Way, in the City of San Diego, County of San Diego, State of California; and

WHEREAS, The City of San Diego has a claim against the said property arising out of the assessments for city taxes for the years 1915, 1916, 1917, 1918, 1919, and 1920, on said property, in the sum of thirty-three hundred, thirty-five and 50/100 dollars (\$3335.50), for taxes, penalties, interest and advertising on said taxes; and

WHEREAS, This Common Council is desirous of compromising said claim against said property by accepting from said E. T. Keirnan the sum of twenty-seven hundred fifty and 57/100 dollars (\$2750.50) in full settlement of any and all claims which said City may have against said property for taxes and penalties, interest and advertising, on said taxes for the said years 1915, 1916, 1917, 1918, 1919 and 1920; NOW, THEREFORE,

BE IT RESOLVED by the Common Council of the City of San Diego, as follows:

That the Tax Collector of The City of San Diego, be and he is hereby authorized and directed to accept from the said E. T. Keirnan the sum of twenty-seven hundred, fifty and 50/100 dollars (\$2750.50) in full settlement of any and all claims which The City of San Diego may have against the above-described property for city taxes for the years 1915, 1916, 1917, 1918, 1919 and 1920. Provided however, that said compromise amount, to-wit: Twenty-seven hundred, fifty and 50/100 dollars (\$2750.50) is paid to the City Tax Collector within thirty (30) days from the date of the adoption and approval of this resolution.

Passed and adopted by the said Common Council of the said City of San Diego, California, this 8th day of August 1921, by the following vote, to-wit:

AYES--Councilmen Bruschi, Heilbron, Held, Stewart and Weitzel.

NOES--None.

ABSENT--None.

JOHN L. BACON,

President of the Common Council of the City of San Diego, California.

I HEREBY CERTIFY that the above and foregoing Resolution was passed by the Common Council of the said City of San Diego, at the time and by the vote above stated.

ALLEN H. WRIGHT,

City Clerk of the City of San Diego, California, and Ex-Officio

Clerk of the Common Council of the City of San Diego.

(SEAL)

BY Y. A. JACQUES, DEPUTY.

RESOLUTION NO. 26720.

BE IT RESOLVED by the Common Council of the City of San Diego, as follows:

That a leave of absence for 30 days be and it is hereby granted to Water Commissioner Charles T. Chandler, with permission to leave the state. Said leave of Absence to date from August 15, 1921.

RESOLUTION NO. 26721.

BE IT RESOLVED by the Common Council of the City of San Diego, as follows:

That the appointment by the Mayor of Mrs. Mollie H. Webster and Mrs. Bessie Lane as members of the Women's Public Welfare Commission be and the same are hereby confirmed.

RESOLUTION NO. 26722.

BE IT RESOLVED by the Common Council of the City of San Diego, as follows:

That the City Auditor be and he is hereby authorized to issue to Mrs. Harriet Waterfield a license to conduct a second-hand goods store at 851 Third street, same to be paid for in monthly installments.

RESOLUTION NO. 26723.

BE IT RESOLVED by the Common Council of the City of San Diego; as follows:

That the Manager of Operation be and he is hereby authorized to paint on the curbing a "No Parking" sign in front of the San Diego Hotel, giving 20 feet reservation; and in front of the New Kingston, 1161 5th street, giving 20 feet reservation, each of said hotels to pay the cost of painting such sign in front of its entrance.

I HEREBY CERTIFY that the above and foregoing is a full, true and correct copy of Resolutions Nos. 26699, 26700, 26701, 26702, 26703, 26704, 26705, 26706, 26707, 26708, 26709, 26710, 26711, 26712, 26713, 26714, 26715, 26716, 26717, 26718, 26719, 26720, 26721, 26722 and 26723 of the resolutions of the City of San Diego, California, as adopted by the Common Council of said City on the 8th day of August, 1921.

ALLEN H. WRIGHT,
City Clerk of the City of San Diego, California.

By *Fred W. Lick* DEPUTY.

RESOLUTION NO. 26724.

WHEREAS, a great sorrow overshadows the home and saddens the hearts of our beloved and esteemed citizens, Mr. and Mrs. John D. Spreckels, because of the passing into the mysterious Beyond of their eldest son, John D. Spreckels, Jr.; and

WHEREAS, this Common Council of The City of San Diego would temper, were it possible, the heart anguish that such an overwhelming misfortune brings to fathers and mothers; NOW, THEREFORE,

BE IT RESOLVED By the Common Council of The City of San Diego, as follows:

That we express to Mr. and Mrs. John D. Spreckels our sincere sorrow and sympathy for them because of their heavy burden, and pray that He who tempers the wind to the shorn lamb may comfort their hearts and console them in this dark hour.

BE IT FURTHER RESOLVED, that this resolution be spread upon the minutes of this Common Council, and a copy thereof forwarded to Mr. and Mrs. John D. Spreckels.

Passed and adopted by the said Common Council of the said City of San Diego, California, this 10th day of August 1921, by the following vote, to-wit:

AYES--Councilmen Bruschi, Heilbron, Held, Stewart and Weitzel.

NOES--None.

Absent-- None.

JOHN L. BACON,
President of the Common Council of the City of San Diego, California.

I HEREBY CERTIFY that the above and foregoing Resolution was passed by the Common Council of the said City of San Diego, at the time and by the vote, above stated.

ALLEN H. WRIGHT,
City Clerk of the City of San Diego, California, and Ex-officio
Clerk of the Common Council of the City of San Diego.

(SEAL)

BY Y. A. JACQUES, DEPUTY.

RESOLUTION NO. 26725.

BE IT RESOLVED by the Common Council of the City of San Diego, as follows:

That the appointment by the Mayor of Dr. Marjorie Potter and Dr. R. J. Pickard as members of the Board of Health, vice Dr. P. C. Remondino and Dr. E. P. Chartres, -Martin, be and it is hereby confirmed.

I HEREBY CERTIFY that the above and foregoing is a full, true and correct copy of Resolutions Nos. 26724 and 26725 of the resolutions of the City of San Diego, California, as adopted by the Common Council of said City on the 10th day of August, 1921.

ALLEN H. WRIGHT,
City Clerk of the City of San Diego, California.

By *Fred W. Lick* Deputy.

RESOLUTION OF INTENTION NO. 26726.

Pearl Street.

RESOLVED, that it is the intention of the Common Council of The City of San Diego, California, to order the following street work to be done in said City, to-wit:

The grading, to the official grade thereof, of PEARL STREET, in said City, for the entire width of said street, from property line to property line, from the east line of La Jolla Boulevard to the west line of Miramar Avenue, including the entire width and length of the intersections of said Pearl Street with all cross streets and alleys, between said points;

Also, as a part of said work, the construction of cement concrete sidewalks and cement concrete curbing on both sides of the said Pearl Street, from the east line of La Jolla Boulevard to the west line of Miramar Avenue, including the returns in the intersections of said Pearl Street with all cross streets, between said points, and also including the curbing in the returns at the intersections of said Pearl Street with all alleys, between said points (excepting the sidewalk and curbing in the returns at the intersection of said Pearl Street with Fay Street, and also excepting the sidewalk and curbing in the return at the southeast corner of the intersection of said Pearl Street with Girard Avenue);

Also, as a part of said work, the construction upon both sides of the roadway of said Pearl Street, between the east line of Girard Avenue and the west line of Miramar Avenue, and upon the intersections of said Pearl Street with Herschel Avenue, High Avenue and Cabrillo Avenue, of cement concrete gutters;

Also, as a part of said work, the construction across the said Pearl Street, at a point which is 74.2 feet west of the west line of Herschel Avenue on the north line of Pearl Street, and 28 feet west of the west line of Herschel Avenue on the south line of Pearl Street, of one thirty-inch double-strength concrete pipe culvert, 90 feet in length, together with two cement concrete headwalls, two cement concrete catch-basins and appurtenances; also, the construction in the gutter on the northerly side of said Pearl Street, of one twenty-four inch double-strength concrete pipe culvert, 460 feet in length, together with one cement concrete catch-basin and appurtenances, said culvert connecting with the culvert last above described; also, the construction in the said Pearl Street, of one eighteen-inch double-strength concrete pipe culvert, 484 feet in length, together with cement concrete inlet, one cement concrete catch-basin and appurtenances, the said culvert commencing at the easterly end of the culvert last above described, and extending easterly in the gutter on the northerly side of said Pearl Street a distance of 332 feet; thence extending south-easterly across the said Pearl Street and over a public right of way a distance of 152 feet;

also, the construction across the roadway of said Pearl Street, at the easterly line of High Avenue, of one twelve-inch double-strength concrete pipe culvert, 48 feet in length, together with one cement concrete catch-basin and appurtenances, said culvert connecting with the eighteen-inch culvert and twenty-four inch culvert above described;

All of said work to be done as shown upon and according to the plans, drawings, typical cross-sections and specifications therefor contained in Document No. 136862, on file in the office of the City Clerk of said City, and copies of which are on file in the office of the City Engineer of said City.

All of said plans, drawings, typical cross-sections and specifications contained in said Document No. 136862 are hereby approved and adopted as the plans, drawings, typical cross-sections and specifications to be followed in making said improvement; and by reference thereto all said plans, drawings, typical cross-sections and specifications contained in said Document No. 136862 are incorporated herein and made a part hereof.

The said Common Council hereby determines that serial bonds bearing interest at the rate of seven per cent. per annum shall be issued to represent assessments of twenty-five dollars or over for the cost of said work or improvement. Said serial bonds shall extend over a period of nine years from the second day of January next succeeding their issuance, and an even annual proportion of the principal sum thereof shall be payable by coupon, on the second day of January, every year after their date, until the whole is paid, and the interest shall be payable semi-annually, by coupon, on the second days of January and July, respectively, of each year, at the rate of seven per cent. per annum on all sums unpaid, until the whole of said principal and interest are paid. Said bonds shall be issued in accordance with the provisions of an Act of the Legislature of the State of California, entitled, "An Act to Provide a System of Street Improvement Bonds to Represent Certain Assessments for the Cost of Street Work and Improvement Within Municipalities, and also for the Payment of such Bonds," approved February 27th, 1893, and of all acts supplementary thereto, or amendatory thereof. And said Common Council hereby determines that said serial bonds shall be issued to represent the expenses of said work or improvement.

That the contemplated work of improvement, hereinbefore mentioned, is in the opinion of said Common Council of more than local and ordinary public benefit, and the expense of said work and improvement is made chargeable upon the district hereinafter described, and said Common Council does hereby declare said district to be the district benefited by said work and improvement, and to be assessed to pay the costs and expenses thereof. Said district is described as follows, to-wit: All that real property in the said City of San Diego, included within the following exterior boundary lines, to-wit:

Beginning at a point on the east line of La Jolla Boulevard distant 250 feet north from the north line of Pearl Street; thence east on a line parallel to and distant 250 feet north from the north line of Pearl Street to an intersection with the west line of Girard Avenue, thence east to a point on the east line of Girard Avenue distant 265.10 feet north from the north line of Pearl Street; thence east on a line parallel to and distant 265.10 feet north from the north line of Pearl Street, and the north line of Pearl Street produced east to a point distant 30 feet east from the west line of Miramar Avenue; thence south on a line parallel to and distant 30 feet east from the west line of Miramar Avenue to a point distant 150 feet south from the south line of Pearl Street produced east; thence westerly to a point on the west line of Miramar Avenue distant 150 feet south from the south line of Pearl Street; thence west on a line parallel to and distant 150 feet south from the south line of Pearl Street to a point on the east line of Cabrillo Avenue; thence southwesterly to a point on the west line of Cabrillo Avenue distant 200 feet south from the south line of Pearl Street; thence west on a line parallel to and distant 200 feet south from the south line of Pearl Street to the east line of La Jolla Boulevard; thence north along the east line of La Jolla Boulevard to the point or place of beginning; excepting therefrom all public streets, roads, alleys, avenues and highways.

A plat of which said district indicating by a boundary line the extent of the territory included in said assessment district, approved by this Common Council, is on file in the office of the City Engineer of said City; reference to which is hereby made.

That the Evening Tribune, a daily newspaper published and circulated, and of general circulation, in the said City of San Diego, be, and it is hereby designated as the newspaper in which this Resolution of Intention shall be published by two insertions, and the notice of the passage thereof shall be published by two insertions, in the manner and by the persons required by law.

That the Clerk of the said City of San Diego be, and he is hereby directed to post this Resolution conspicuously for two days on or near the chamber door of the said Common Council, and to cause the same to be published by two insertions in said daily newspaper in the manner required by law.

That the Street Superintendent of the said City of San Diego shall, after the passage of this Resolution of Intention, cause to be conspicuously posted along all streets and parts of streets and other public places and rights of way where the work and improvement hereinbefore described is to be done and made, notices of the passage of this Resolution, in the manner and in the form required by law, and shall also cause a notice similar in substance to be published by two insertions in said daily newspaper, in the manner required by law, and thereupon said Superintendent of Streets shall cause to be filed in the office of the City Clerk of said City, affidavits showing the posting and publication of the said notices of street work.

That the City Clerk of said City be, and he is hereby directed, immediately upon the passage of this Resolution of Intention, to mail, with postage thereon prepaid, to each property owner whose property is to be assessed to pay the costs and expenses of said improvement, a postal card containing notice of the passage of this Resolution, designating the location and limits of the improvement provided for herein, and referring to this resolution for particulars, and stating that property belonging to such owner is to be assessed for said improvement, all in the manner, substance and form as prescribed by law; and thereupon said Clerk shall cause to be filed affidavits in proof of such mailing.

Passed and adopted by the said Common Council of the said City of San Diego, California, this 15th day of August 1921, by the following vote, to-wit:

AYES--Councilmen Bruschi, Heilbron, Held, Stewart and Weitzel.

NOES--None.

ABSENT--None.

JOHN L. BACON,

President of the Common Council of the City of San Diego, California.

I HEREBY CERTIFY that the above and foregoing Resolution of Intention was passed by the Common Council of the said City of San Diego, at the time and by the vote above stated.

ALLEN H. WRIGHT,

City Clerk of the City of San Diego, California, and Ex-officio Clerk of the Common Council of the City of San Diego.

BY Y. A. JACQUES, DEPUTY.

(SEAL)

R E S O L U T I O N N o . 2 6 7 2 7 .

WHEREAS, George Minter is the owner of those certain pieces or parcels of real property situated in The City of San Diego, County of San Diego, State of California, described as follows, to-wit:

All, except the east 20 feet of the north 25 feet, of lot 1, block 427; all, except the southeast 20 feet, of lot 2, block 427; and all, except the north 25 feet, of lot 4, block 427, of Old San Diego; and

WHEREAS, The City of San Diego has a claim against the said property arising out of the assessments for city taxes for the years 1872, 1873, 1876, 1877, 1878, 1879, 1880 and 1886, 1895 to 1906, inclusive, and 1914, on said property, in the sum of ninety-one and 21/100 dollars (\$91.21); for taxes, penalties, interest and advertising on said taxes; and

WHEREAS, this Common Council is desirous of compromising said claim against said property by accepting from said George Minter the sum of seventy-two and 10/100 dollars (\$72.10), in full settlement of any and all claims which said City may have against said property for taxes and penalties, interest and advertising, on said taxes for the said years 1872, 1873, 1876, 1877, 1878, 1879, 1880 and 1886, 1895 to 1906, inclusive, and 1914, NOW, THEREFORE,

BE IT RESOLVED By the Common Council of The City of San Diego, as follows:

That the Tax Collector of The City of San Diego be, and he is hereby authorized and directed to accept from the said George Minter the sum of seventy-two and 10/100 dollars (\$72.10) in full settlement of any and all claims which The City of San Diego may have against the above-described property for city taxes for the years 1872, 1873, 1876, 1877, 1878, 1879, 1880 and 1886, 1895 to 1906, inclusive, and 1914. Provided, however, that said compromise amount, to-wit: Seventy-two and 10/100 dollars (\$72.10) is paid to the City Tax Collector within thirty (30) days from the date of the adoption and approval of this resolution.

Passed and adopted by the said Common Council of the said City of San Diego, California, this 15th day of August 1921, by the following vote, to-wit:

AYES--Councilmen Bruschi, Heilbron, Held, Stewart and Weitzel.

NOES--None.

ABSENT--None.

JOHN L. BACON,

President of the Common Council of the City of San Diego, California.

I HEREBY CERTIFY that the above and foregoing Resolution was passed by the Common Council of the said City of San Diego, at the time and by the vote, above stated.

ALLEN H. WRIGHT,

City Clerk of the City of San Diego, California, and Ex-officio

Clerk of the Common Council of the City of San Diego.

(SEAL)

BY Y. A. JACQUES, DEPUTY.

R E S O L U T I O N N O . 2 6 7 2 8 .

WHEREAS, E. T. Kiernan is the owner of that certain piece or parcel of real property situated in The City of San Diego, County of San Diego, State of California, described as follows, to-wit: Lot 5, block 10, of Middletown; and

WHEREAS, The City of San Diego has a claim against the said property arising out of the assessments for city taxes for the years 1915, 1916, 1917, 1918, 1919 and 1920, on said property, in the sum of eleven hundred seventy-one and 11/100 dollars (\$1171.11), for taxes, penalties, interest and advertising on said taxes; and

WHEREAS, this Common Council is desirous of compromising said claim against said property by accepting from said E. T. Kiernan the sum of nine hundred sixty-five and 08/100 dollars (\$965.08), in full settlement of any and all claims which said City may have against said property for taxes and penalties, interest and advertising, on said taxes for the said years 1915, 1916, 1917, 1918, 1919 and 1920, NOW, THEREFORE,

BE IT RESOLVED By the Common Council of The City of San Diego, as follows:

That the Tax Collector of The City of San Diego be, and he is hereby authorized and directed to accept from the said E. T. Kiernan the sum of nine hundred sixty-five and 08/100 dollars (\$965.08) in full settlement of any and all claims which The City of San Diego may have against the above-described property for city taxes for the years 1915, 1916, 1917, 1918, 1919 and 1920. Provided, however, that said compromise amount, to-wit, nine hundred sixty-five, and 08/100 dollars (\$965.08) is paid to the City Tax Collector within thirty (30) days from the date of the adoption and approval of this resolution.

BE IT FURTHER RESOLVED, that Resolution No. 26719, adopted by the Common Council on August 8th, 1921, be, and the same is hereby repealed.

Passed and adopted by the said Common Council of the said City of San Diego, California, this 15th day of August 1921, by the following vote, to-wit:

AYES--Councilmen Bruschi, Heilbron, Held, Stewart and Weitzel.

NOES--None.

ABSENT--None.

JOHN L. BACON,

President of the Common Council of the City of San Diego, California.

I HEREBY CERTIFY that the above and foregoing Resolution was passed by the Common Council of the said City of San Diego, at the time and by the vote, above stated.

ALLEN H. WRIGHT,

City Clerk of the City of San Diego, California, and Ex-officio

Clerk of the Common Council of the City of San Diego.

(SEAL)

BY Y. A. JACQUES, DEPUTY.

R E S O L U T I O N N O . 2 6 7 2 9 .

BE IT RESOLVED, By the Common Council of the City of San Diego as follows:

That the diagram of the property affected or benefited by the proposed work or improvement to be done on HERBERT STREET, from the north line of Brookes Avenue to the south line of Cypress Avenue, in said City, as described in Resolution No. 26263, and to be assessed to pay the expenses thereof, which said diagram has been made by the City Engineer of the City of San Diego, California, pursuant to directions from this Common Council, and which said diagram is dated August 8th, 1921, be, and the same hereby is approved.

And the Clerk of said city is directed at the same time of this approval, to certify the fact and date thereof, and to immediately deliver said diagram so certified to the Superintendent of Streets of said city.

R E S O L U T I O N N O . 2 6 7 3 0 .

BE IT RESOLVED by the Common Council of the City of San Diego, as follows:

That Councilman Virgilio Bruschi be and he is hereby granted a leave of absence for thirty days.

R E S O L U T I O N N O. 2 6 7 3 1.

BE IT RESOLVED by the Common Council of the City of San Diego, as follows:
That the Hydraulic Engineer be requested to furnish the City Council for consideration, as soon as possible, a proposed outline for the development of the water system.

R E S O L U T I O N N O. 2 6 7 3 2.

BE IT RESOLVED by the Common Council of the City of San Diego, as follows:
That Dr. Mary B. Ritter's appointment by the Mayor as a member of the Playground Commission to succeed herself be and it is hereby confirmed.

R E S O L U T I O N N O. 2 6 7 3 3.

BE IT RESOLVED by the Common Council of the City of San Diego, as follows:
That the City License Inspector be and he is hereby instructed to enforce the regulation requiring that holders of peddler's licenses shall exhibit their licenses or license numbers upon their vehicles.

R E S O L U T I O N N O. 2 6 7 3 4.

BE IT RESOLVED by the Common Council of the City of San Diego, as follows:
That permission be and it is hereby granted to George Reynolds to blast for tree holes at 1627 Cypress Street.

R E S O L U T I O N N O. 2 6 7 3 5.

BE IT RESOLVED by the Common Council of the City of San Diego, as follows:
That the city auditor be and he is hereby authorized to issue free ranchers' licenses to the following to sell their own produce:
George R. Houghton of La Mesa,
C. T. Morris of Pacific Beach and
Gilbert J. Embree of El Cajon.

I HEREBY CERTIFY that the above and foregoing is a full, true and correct copy of Resolutions Nos. 26726, 26727, 26728, 26729, 26730, 26731, 26732, 26733, 26734 and 26735 of the resolutions of the City of San Diego, California, as adopted by the Common Council of said City on the 15th day of August, 1921.

ALLEN H. WRIGHT,
City Clerk of the City of San Diego, California.

By Freud W. Sick DEPUTY.

R E S O L U T I O N N O. 2 6 7 3 6.

BE IT RESOLVED by the Common Council of the City of San Diego, as follows:
That the Manager of Operation be and he is hereby authorized to co-operate with the Decorations Committee of the Mid-Summer Carnival in the decoration and preparation of the City streets for said carnival.

R E S O L U T I O N N O. 2 6 7 3 7.

BE IT RESOLVED by the Common Council of the City of San Diego, as follows:
That J. S. Macdonald be and he is granted a special permit to make a temporary electric light and gas connection for booths on the City Plaza for the three day carnival period, August 18th, 19th and 20th.

R E S O L U T I O N N O. 2 6 7 3 8.

BE IT RESOLVED by the Common Council of the City of San Diego, as follows:
That the auditor be and he is hereby directed to issue a free license to Mrs. Anne L. Olive for the purpose of peddling bungalow aprons and house dresses of her own make only.

I HEREBY CERTIFY that the above and foregoing is a full, true and correct copy of Resolutions Nos. 26736, 26737 and 26738 of the resolutions of the City of San Diego, California, as adopted by the Common Council of said City on the 17th day of August, 1921.

ALLEN H. WRIGHT,
City Clerk of the City of San Diego, California.

By Freud W. Sick DEPUTY.

RESOLUTION OF INTENTION NO. 26739.

Alley in blocks 7 and 8, La Jolla Park.

RESOLVED, that it is the intention of the Common Council of The City of San Diego, California, to order the following street work to be done in said City, to-wit:

The construction in the alley in blocks 7 and 8, of La Jolla Park, in The City of San Diego, of a six-inch Portland cement concrete pipe sewer, together with two brick man-holes and accessories, said sewer commencing at the existing manhole located in the alley in said block 8, at a point 487.07 feet northerly from the northerly line of Pearl Street, and extending thence southerly along the center line of said alley in said blocks 8 and 7, and across the intervening street, to a point in the alley in said block 7, a distance of 375 feet southerly from the southerly line of Pearl Street;

All of said work to be done as shown upon and according to the plans, drawings, typical cross-sections and specifications therefor contained in Document No. 136800, on file in the office of the City Clerk of said City, and copies of which are on file in the office of the City Engineer of said City;

All of said plans, drawings, typical cross-sections and specifications contained in said Document No. 136800 are hereby approved and adopted as the plans, drawings, typical cross-sections and specifications to be followed in making said improvement; and by reference thereto all said plans, drawings, typical cross-sections and specifications contained in said Document No. 136800 are incorporated herein and made a part hereof.

The said Common Council hereby determines that serial bonds bearing interest at the rate of seven per cent. per annum shall be issued to represent assessments of twenty-five dollars or over for the cost of said work or improvement. Said serial bonds shall extend over a period of nine years from the second day of January next succeeding their issuance, and an even annual proportion of the principal sum thereof shall be payable by coupon, on the

second day of January, every year after their date, until the whole is paid, and the interest shall be payable semi-annually, by coupon, on the second days of January and July, respectively, of each year, at the rate of seven per cent. per annum on all sums unpaid, until the whole of said principal and interest are paid. Said bonds shall be issued in accordance with the provisions of an Act of the Legislature of the State of California, entitled, "An Act to Provide a System of Street Improvement Bonds to Represent Certain Assessments for the Cost of Street Work and Improvement Within Municipalities, and also for the Payment of such Bonds," approved February 27th, 1893, and of all acts supplementary thereto, or amendatory thereof. And said Common Council hereby determines that said serial bonds shall be issued to represent the expenses of said work or improvement.

That the contemplated work of improvement, hereinbefore mentioned, is in the opinion of said Common Council of more than local and ordinary public benefit, and the expense of said work and improvement is made chargeable upon the district hereinafter described, and said Common Council does hereby declare said district to be the district benefited by said work and improvement, and to be assessed to pay the costs and expenses thereof. Said district is described as follows, to-wit: All that real property in the said City of San Diego, included within the following exterior boundary lines, to-wit:

Beginning at the intersection of the east line of Fay Street with the south line of La Jolla Park; thence north along the east line of Fay Street to the northwest corner of lot 7, block 8, La Jolla Park; thence east along the north line of said lot 7, block 8, to the northeast corner thereof; thence north along the west line of the alley in said block 8 to a point distant 70 feet north from the northeast corner of said lot 7; thence east to a point on the east line of said alley in said block 8, distant 45 feet north from the northwest corner of lot 41 of said block 8; thence south along the east line of said alley to the northwest corner of said lot 41, block 8; thence east along the north line of said lot 41 to the west line of Girard Avenue; thence south along the west line of Girard Avenue to the south line of La Jolla Park; thence west along the south line of La Jolla Park to the point or place of beginning; excepting therefrom all public streets, roads, alleys, avenues and highways.

A plat of which said district, indicating by a boundary line the extent of the territory included in said assessment district, approved by this Common Council, is on file in the office of the City Engineer of said City; reference to which is hereby made.

That the Evening Tribune, a daily newspaper published and circulated, and of general circulation, in the said City of San Diego, be, and it is hereby designated as the newspaper in which this Resolution of Intention shall be published by two insertions, and the notice of the passage thereof shall be published by two insertions, in the manner and by the persons required by law.

That the Clerk of the said City of San Diego be, and he is hereby directed to post this Resolution conspicuously for two days on or near the chamber door of the said Common Council, and to cause the same to be published by two insertions in said daily newspaper in the manner required by law.

That the Street Superintendent of the said City of San Diego shall, after the passage of this Resolution of Intention, cause to be conspicuously posted along all streets and parts of streets and other public places and rights of way where the work and improvement hereinbefore described is to be done and made, notices of the passage of this Resolution, in the manner and in the form required by law, and shall also cause a notice similar in substance to be published by two insertions in said daily newspaper, in the manner required by law, and thereupon said Superintendent of Streets shall cause to be filed in the office of the City Clerk of said City, affidavits showing the posting and publication of the said notices of street work.

That the City Clerk of said City be, and he is hereby directed, immediately upon the passage of this Resolution of Intention, to mail, with postage thereon prepaid, to each property owner whose property is to be assessed to pay the costs and expenses of said improvement, a postal card containing notice of the passage of this Resolution, designating the location and limits of the improvement provided for herein, and referring to this resolution for particulars, and stating that property belonging to such owner is to be assessed for said improvement, all in the manner, substance and form as prescribed by law; and thereupon said Clerk shall cause to be filed affidavits in proof of such mailing.

Passed and adopted by the said Common Council of the said City of San Diego, California, this 22nd day of August 1921, by the following vote, to-wit:

AYES--Councilmen Heilbron, Held, Stewart and Weitzel

NOES--None.

ABSENT--Councilman Bruschi.

JOHN L. BACON,

President of the Common Council of the City of San Diego, California.

I HEREBY CERTIFY that the above and foregoing Resolution of Intention was passed by the Common Council of the said City of San Diego, at the time and by the vote above stated.

ALLEN H. WRIGHT,

(SEAL)

City Clerk of the City of San Diego, California, and Ex-officio Clerk of the Common Council of the City of San Diego.

BY Y. A. JACQUES, DEPUTY.

RESOLUTION OF INTENTION NO. 26740.

Albatross Street.

RESOLVED, that it is the intention of the Common Council of The City of San Diego, California, to order the following street work to be done in said City, to-wit:

The grading, to the official grade thereof, of ALBATROSS STREET, in said City, for the entire width of said street, from property line to property line, from the north line of Robinson Avenue to a point 275 feet north from the north line of Robinson Avenue;

Also, as a part of said work, the construction of cement concrete sidewalks, and cement concrete curbing on both sides of the said Albatross Street, from the north curb line of Robinson Avenue to a point 275 feet north from the north line of Robinson Avenue, including the returns at the northeast and northwest corners of the intersection of said Albatross Street with Robinson Avenue;

All of said work to be done as shown upon and according to the plans, drawings, typical cross-sections and specifications therefor contained in Document No. 137046, on file in the office of the City Clerk of said City, and copies of which are on file in the office of the City Engineer of said City;

All of said plans, drawings, typical cross-sections and specifications contained in said Document No. 137046 are hereby approved and adopted as the plans, drawings, typical cross-sections and specifications to be followed in making said improvement; and by reference thereto to all said plans, drawings, typical cross-sections and specifications contained in said Document No. 137046 are incorporated herein and made a part hereof.

The said Common Council hereby determines that serial bonds bearing interest at the rate of seven per cent. per annum shall be issued to represent assessments of twenty-five dollars or over for the cost of said work or improvement. Said serial bonds shall extend over a period of nine years from the second day of January next succeeding their issuance, and an even annual proportion of the principal sum thereof shall be payable by coupon, on the

second day of January, every year after their date, until the whole is paid, and the interest shall be payable semi-annually, by coupon, on the second days of January and July, respectively, of each year, at the rate of seven per cent. per annum on all sums unpaid, until the whole of said principal and interest are paid. Said bonds shall be issued in accordance with the provisions of an Act of the Legislature of the State of California, entitled, "An Act to Provide a System of Street Improvement Bonds to Represent Certain Assessments for the Cost of Street Work and Improvement Within Municipalities, and also for the Payment of such Bonds," approved February 27th, 1893, and of all acts supplementary thereto, or amendatory thereof. And said Common Council hereby determines that said serial bonds shall be issued to represent the expenses of said work or improvement.

That the contemplated work of improvement, hereinbefore mentioned, is in the opinion of said Common Council of more than local and ordinary public benefit, and the expense of said work and improvement is made chargeable upon the district hereinafter described, and said Common Council does hereby declare said district to be the district benefited by said work and improvement, and to be assessed to pay the costs and expenses thereof. Said district is described as follows, to-wit: All that real property in the said City of San Diego, included within the following exterior boundary lines, to-wit:

Beginning at a point on the west line of Albatross Street distant 275 feet north from the north line of Robinson Avenue; thence west on a line parallel to and distant 275 feet north from the north line of Robinson Avenue to a point distant 130 feet west from the west line of Albatross Street; thence south on a line parallel to and distant 130 feet west from the west line of Albatross Street to a point distant 30 feet south from the north line of Robinson Avenue; thence east on a line parallel to and distant 30 feet south from the north line of Robinson Avenue to a point 130 feet east from the east line of Albatross Street produced south; thence north on a line parallel to and distant 130 feet east from the east line of Albatross Street to a point distant 350 feet north from the north line of Robinson Avenue; thence west on a line parallel to and distant 350 feet north from the north line of Robinson Avenue to the east line of Albatross Street; thence southwesterly to the point or place of beginning; excepting therefrom all public streets, roads, alleys, avenues and highways.

A plat of which said district, indicating by a boundary line the extent of the territory included in said assessment district, approved by this Common Council, is on file in the office of the City Engineer of said City; reference to which is hereby made.

That the Evening Tribune, a daily newspaper published and circulated, and of general circulation, in the said City of San Diego, be, and it is hereby designated as the newspaper in which this Resolution of Intention shall be published by two insertions, and the notice of the passage thereof shall be published by two insertions, in the manner and by the persons required by law.

That the Clerk of the said City of San Diego be, and he is hereby directed to post this Resolution conspicuously for two days on or near the chamber door of the said Common Council, and to cause the same to be published by two insertions in said daily newspaper in the manner required by law.

That the Street Superintendent of the said City of San Diego shall, after the passage of this Resolution of Intention, cause to be conspicuously posted along all streets and parts of streets and other public places and rights of way where the work and improvement hereinbefore described is to be done and made, notices of the passage of this Resolution, in the manner and in the form required by law, and shall also cause a notice similar in substance to be published by two insertions in said daily newspaper, in the manner required by law, and thereupon said Superintendent of Streets shall cause to be filed in the office of the City Clerk of said City, affidavits showing the posting and publication of the said notices of street work.

That the City Clerk of said City be, and he is hereby directed, immediately upon the passage of this Resolution of Intention, to mail, with postage thereon prepaid, to each property owner whose property is to be assessed to pay the costs and expenses of said improvement, a postal card containing notice of the passage of this Resolution, designating the location and limits of the improvement provided for herein, and referring to this resolution for particulars, and stating that property belonging to such owner is to be assessed for said improvement, all in the manner, substance and form as prescribed by law; and thereupon said Clerk shall cause to be filed affidavits in proof of such mailing.

Passed and adopted by the said Common Council of the said City of San Diego, California, this 22nd day of August 1921, by the following vote, to-wit:

AYES--Councilmen Heilbron, Held, Stewart and Weitzel.

NOES--None.

ABSENT--Councilman Bruschi.

JOHN L. BACON,

President of the Common Council of the City of San Diego, California.

I HEREBY CERTIFY that the above and foregoing Resolution of Intention was passed by the Common Council of the said City of San Diego, at the time and by the vote above stated.

ALLEN H. WRIGHT,

(SEAL) City Clerk of the City of San Diego, California, and Ex-officio Clerk of the Common Council of the City of San Diego.
BY Y. A. JACQUES, DEPUTY.

RESOLUTION OF INTENTION NO. 26741.

Thorn Street.

RESOLVED, that it is the intention of the Common Council of The City of San Diego, California, to order the following street work to be done in said City, to-wit:

The grading, to the official grade thereof, of THORN STREET, in said City, for the entire width of said street, from property line to property line, from the east line of Granada Avenue to the west line of Twenty-ninth Street produced south, including the entire width and length of the termination of the alley in said Thorn Street, between said points;

All of said work to be done as shown upon and according to the plans, drawings, typical cross-sections and specifications therefor contained in Document No. 137045, on file in the office of the City Clerk of said City, and copies of which are on file in the office of the City Engineer of said City;

All of said plans, drawings, typical cross-sections and specifications contained in said Document No. 137045 are hereby approved and adopted as the plans, drawings, typical cross-sections and specifications to be followed in making said improvement; and by reference thereto all said plans, drawings, typical cross-sections and specifications contained in said Document No. 137045 are incorporated herein and made a part hereof.

The said Common Council hereby determines that serial bonds bearing interest at the rate of seven per cent. per annum shall be issued to represent assessments of twenty-five dollars or over for the cost of said work or improvement. Said serial bonds shall extend over a period of nine years from the second day of January next succeeding their issuance, and an even annual proportion of the principal sum thereof shall be payable by coupon, on the second day of January, every year after their date, until the whole is paid, and the interest shall be payable semi-annually, by coupon, on the second days of January and July,

respectively, of each year, at the rate of seven per cent. per annum on all sums unpaid, until the whole of said principal and interest are paid. Said bonds shall be issued in accordance with the provisions of an Act of the Legislature of the State of California, entitled, "An Act to Provide a System of Street Improvement Bonds to Represent Certain Assessments for the Cost of Street Work and Improvement Within Municipalities, and also for the Payment of such Bonds," approved February 27th, 1893, and of all acts supplementary thereto, or amendatory thereof. And said Common Council hereby determines that said serial bonds shall be issued to represent the expenses of said work or improvement.

That the contemplated work of improvement, hereinbefore mentioned, is in the opinion of said Common Council of more than local and ordinary public benefit, and the expense of said work and improvement is made chargeable upon the district hereinafter described, and said Common Council does hereby declare said district to be the district benefited by said work and improvement, and to be assessed to pay the costs and expenses thereof. Said district is described as follows, to-wit: All that real property in the said City of San Diego, included within the following exterior boundary lines, to-wit:

Beginning at a point on the east line of Granada Avenue distant 123 feet south from the south line of Thorn Street; thence north along the east line of Granada Avenue to a point distant 300 feet north from the north line of Thorn Street; thence east on a line parallel to and distant 300 feet north from the north line of Thorn Street to the west line of Twenty-ninth Street; thence south along the west line of Twenty-ninth Street to the north line of Thorn Street; thence south to a point on the south line of Thorn Street distant 270 feet east from the east line of Granada Avenue; thence south on a line parallel to and distant 270 feet east from the east line of Granada Avenue to a point 123 feet south from the south line of Thorn Street; thence west on a line parallel to and distant 123 feet south from the south line of Thorn Street to the point or place of beginning; excepting therefrom all public streets, roads, alleys, avenues and highways.

A plat of which said district, indicating by a boundary line the extent of the territory included in said assessment district, approved by this Common Council, is on file in the office of the City Engineer of said City; reference to which is hereby made.

That the Evening Tribune, a daily newspaper published and circulated, and of general circulation, in the said City of San Diego, be, and it is hereby designated as the newspaper in which this Resolution of Intention shall be published by two insertions, and the notice of the passage thereof shall be published by two insertions, in the manner and by the persons required by law.

That the Clerk of the said City of San Diego be, and he is hereby directed to post this Resolution conspicuously for two days on or near the chamber door of the said Common Council, and to cause the same to be published by two insertions in said daily newspaper in the manner required by law.

That the Street Superintendent of the said City of San Diego shall, after the passage of this Resolution of Intention, cause to be conspicuously posted along all streets and parts of streets and other public places and rights of way where the work and improvement hereinbefore described is to be done and made, notices of the passage of this Resolution, in the manner and in the form required by law, and shall also cause a notice similar in substance to be published by two insertions in said daily newspaper, in the manner required by law, and thereupon said Superintendent of Streets shall cause to be filed in the office of the City Clerk of said City affidavits showing the posting and publication of said notices of street work.

That the City Clerk of said City be, and he is hereby directed, immediately upon the passage of this Resolution of Intention, to mail, with postage thereon prepaid, to each property owner whose property is to be assessed to pay the costs and expenses of said improvement, a postal card containing notice of the passage of this resolution, designating the location and limits of the improvement provided for herein, and referring to this resolution for particulars, and stating that property belonging to such owner is to be assessed for said improvement, all in the manner, substance and form as prescribed by law; and thereupon said Clerk shall cause to be filed affidavits in proof of such mailing.

Passed and adopted by the said Common Council of the said City of San Diego, California, this 22nd day of August, 1921, by the following vote, to-wit:

AYES-- Councilmen Heilbron, Held Stewart and Weitzel.

NOES--None.

Absent--Councilman Bruschi.

JOHN L. BACON,

President of the Common Council of the City of San Diego, California.

I HEREBY CERTIFY that the above and foregoing Resolution of Intention was passed by the Common Council of the said City of San Diego, at the time and by the vote above stated.

ALLEN H. WRIGHT,

(SEAL)

City Clerk of the City of San Diego, California, and Ex-officio Clerk of the Common Council of the City of San Diego.

BY Y. A. JACQUES, DEPUTY.

RESOLUTION OF INTENTION NO. 26742.

Alley in block 10, Mission Hills.

RESOLVED, that it is the intention of the Common Council of The City of San Diego, California, to order the following street work to be done in said City, to-wit:

The grading, and paving with one course of Portland cement concrete pavement, to the official grade thereof, of the ALLEY IN BLOCK 10, MISSION HILLS, in said City, for the entire width of said alley, from property line to property line, from the north line of Sunset Boulevard to the southerly line of Fort Stockton Drive (excepting that portion of the said alley described as follows: Beginning at the northeast corner of lot 3, block 10, Mission Hills; thence southerly along the easterly line of said lot 3, to the southeast corner thereof; thence northerly on a straight line a distance of 35.69 feet to the point or place of beginning);

Also, as a part of said work, the construction in connection with the existing main sewer line in said alley in block 10, Mission Hills, between the north line of Sunset Boulevard and the southerly line of Fort Stockton Drive, of two (2) four-inch sewer laterals of Portland cement concrete sewer pipe, together with connections, fittings and appurtenances, said sewer laterals commencing at the said existing main sewer line in said alley, and extending to the property line; the said sewer laterals to be constructed at the points shown upon and as particularly designated in the plans, drawings and typical cross-sections hereinafter referred to;

All of said work and improvement shall be done and made strictly in accordance with the plans, drawings, typical cross-sections and specifications therefor contained in Document No. 136861, on file in the office of the City Clerk of said City, and copies of which are on file in the office of the City Engineer of said City; and all sewer laterals shall be constructed at the points shown upon and as particularly described in said plans, drawings, typical cross-sections and specifications contained in said Document No. 136861.

All of said plans, drawings, typical cross-sections and specifications contained in

said Document No. 136861 are hereby approved and adopted as the plans, drawings, typical cross-sections and specifications to be followed in making said improvement; and by reference thereto all said plans, drawings, typical cross-sections and specifications contained in said Document No. 136861 are incorporated herein and made a part hereof.

The said Common Council hereby determines that serial bonds bearing interest at the rate of seven per cent. per annum shall be issued to represent assessments of twenty-five dollars or over for the cost of said work or improvement. Said serial bonds shall extend over a period of nine years from the second day of January next succeeding their issuance, and an even annual proportion of the principal sum thereof shall be payable by coupon, on the second day of January, every year after their date, until the whole is paid, and the interest shall be payable semi-annually, by coupon, on the second days of January and July, respectively, of each year, at the rate of seven per cent. per annum on all sums unpaid, until the whole of said principal and interest are paid. Said bonds shall be issued in accordance with the provisions of an Act of the Legislature of the State of California, entitled, "An Act to Provide a System of Street Improvement Bonds to Represent Certain Assessments for the Cost of Street Work and Improvement Within Municipalities, and also for the Payment of such Bonds," approved February 27th, 1893, and of all acts supplementary thereto, or amendatory thereof. And said Common Council hereby determines that said serial bonds shall be issued to represent the expenses of said work or improvement.

That the contemplated work of improvement, hereinbefore mentioned, is in the opinion of said Common Council of more than local and ordinary public benefit, and the expense of said work and improvement is made chargeable upon the district hereinafter described, and said Common Council does hereby declare said district to be the district benefited by said work and improvement, and to be assessed to pay the costs and expenses thereof. Said district is described as follows, to-wit: All that real property in the said City of San Diego, included within the following exterior boundary lines, to-wit:

Beginning at the intersection of the southwesterly line of Fort Stockton Drive with the westerly line of St. James Place; thence southerly along the westerly line of St. James Place to the southeast corner of lot 16, block 10, Mission Hills; thence west along the south line of said lot 16 to the northeast corner of lot 13 in said block 10; thence south along the east line of said lot 13 to the north line of Sunset Boulevard; thence west along the north line of Sunset Boulevard to the most southerly corner of lot 11 of said block 10; thence northwesterly along the southwesterly line of said lot 11 to the easterly line of Arden Way; thence northerly along the easterly line of Arden Way to the south line of Hickory Street; thence easterly along the south line of Hickory Street to the southwesterly line of Fort Stockton Drive; thence southeasterly along the southwesterly line of Fort Stockton Drive to the point or place of beginning; excepting therefrom all public streets, roads, alleys, avenues and highways.

A plat of which said district, indicating by a boundary line the extent of the territory included in said assessment district, approved by this Common Council, is on file in the office of the City Engineer of said City; reference to which is hereby made.

That the Evening Tribune, a daily newspaper published and circulated, and of general circulation, in the said City of San Diego, be, and it is hereby designated as the newspaper in which this Resolution of Intention shall be published by two insertions, and the notice of the passage thereof shall be published by two insertions, in the manner and by the persons required by law.

That the Clerk of the said City of San Diego be, and he is hereby directed to post this Resolution conspicuously for two days on or near the chamber door of the said Common Council, and to cause the same to be published by two insertions in said daily newspaper in the manner required by law.

That the Street Superintendent of the said City of San Diego shall, after the passage of this Resolution of Intention, cause to be conspicuously posted along all streets and parts of streets and other public places and rights of way where the work and improvement hereinbefore described is to be done and made, notices of the passage of this Resolution, in the manner and in the form required by law, and shall also cause a notice similar in substance to be published by two insertions in said daily newspaper, in the manner required by law, and thereupon said Superintendent of Streets shall cause to be filed in the office of the City Clerk of said City, affidavits showing the posting and publication of the said notices of Street work.

That the City Clerk of said City be, and he is hereby directed, immediately upon the passage of this Resolution of Intention, to mail, with postage thereon prepaid, to each property owner whose property is to be assessed to pay the costs and expenses of said improvement, a postal card containing notice of the passage of this Resolution, designating the location and limits of the improvement provided for herein, and referring to this resolution for particulars, and stating that property belonging to such owner is to be assessed for said improvement, all in the manner, substance and form as prescribed by law; and thereupon said Clerk shall cause to be filed affidavits in proof of such mailing.

Passed and adopted by the said Common Council of the said City of San Diego, California, this 22nd day of August 1921, by the following vote, to-wit:

AYES--Councilmen Heilbron, Held, Stewart and Weitzel.

NOES--None.

ABSENT--Councilman Bruschi.

JOHN L. BACON,

President of the Common Council of the City of San Diego, California.

I HEREBY CERTIFY that the above and foregoing Resolution of Intention was passed by the Common Council of the said City of San Diego, at the time and by the vote above stated.

ALLEN H. WRIGHT,

City Clerk of the City of San Diego, California, and Ex-officio Clerk of the Common Council of the City of San Diego.

(SEAL)

BY Y. A. JACQUES, DEPUTY.

RESOLUTION OF INTENTION NO. 26743.

Guy Street; View Point Drive.

BE IT RESOLVED By the Common Council of The City of San Diego, that the public interest and convenience of said City require the closing up of portions of the streets herein-after mentioned; and

BE IT FURTHER RESOLVED, that it is the intention of said Common Council to order The Closing up of that portion of GUY STREET, in said City, described as follows:

Beginning at a point on the northeasterly line of Guy Street distant 1.60 feet southeasterly from the most southerly corner of block 56, Middletown Addition; thence southeasterly along the northeasterly line of Guy Street a distance of 202.36 feet to a point; thence south 12°02' west a distance of 27.32 feet to the center line of said Guy Street; thence northwesterly along the center line of said Guy Street, a distance of 90.14 feet to a point; thence at right angles southwesterly, a distance of 25 feet to the southwesterly line of said Guy Street; thence northwesterly along the southwesterly line of said Guy Street a distance of 100 feet; thence north 6°25' east a distance of 28.69 feet to the center line of Guy Street; thence

north 15°51' east a distance of 26.60 feet to the point or place of beginning.

And also that portion of View Point Drive in said City, described as follows:

Beginning at the intersection of the southeasterly line of View Point Drive with the southwesterly line of Guy Street; thence northwesterly along the southwesterly line of Guy Street produced a distance of 25 feet; thence south 6°25' west a distance of 62.61 feet to the southeasterly line of View Point Drive; thence northeasterly along the southeasterly line of View Point Drive, a distance of 54.97 feet to the point or place of beginning.

That it is not deemed necessary that any land be taken therefor.

That the exterior boundaries of the district of lands in said City to be affected by said work and improvement, and to be assessed to pay the damages, costs and expenses thereof, are described as follows:

Beginning at the most easterly corner of block 56, Middletown Addition; thence southeasterly along the northeasterly line of Middletown Addition to the most easterly corner of lot 18, block 55, of said Middletown Addition; thence southwesterly along the southeasterly line of lots 18 and 6 of said block 55 to the northeasterly line of Guy Street; thence southwesterly to the most easterly corner of lot 18, block 34, Middletown Addition; thence southwesterly along the southeasterly line of said lot 18, block 34, to a point distant 100 feet southwesterly from the southwesterly line of Guy Street; thence northwesterly on a line parallel to and distant 100 feet southwesterly from the southwesterly line of Guy Street to the westerly line of View Point Drive; thence northeasterly to the most southerly corner of block 56, Middletown Addition; thence northeasterly along the southeasterly line of said block 56, to the point or place of beginning; excepting therefrom all public streets, roads, alleys, avenues and highways.

That THE EVENING TRIBUNE, a daily newspaper published and circulated, and of general circulation, in the said City of San Diego, be and it is hereby designated as the newspaper in which the Street Superintendent of said City shall cause to be published, in the manner and form required by law, notice of the passage of this Resolution of Intention, and the said Street Superintendent is hereby directed to cause notices of the passage of this resolution to be posted in the manner and form required by law, and to cause a notice similar in substance to be published in said newspaper for a period of ten days in the manner required by law.

Passed and adopted by the said Common Council of the said City of San Diego, California, this 22nd day of August 1921, by the following vote, to-wit:

AYES--Councilmen Heilbron, Held, Stewart and Weitzel.

NOES--None.

ABSENT--Councilman Bruschi.

JOHN L. BACON,

President of the Common Council of the City of San Diego, California.

I HEREBY CERTIFY that the above and foregoing Resolution of Intention was passed by the Common Council of the said City of San Diego, at the time and by the vote above stated.

ALLEN H. WRIGHT,

City Clerk of the City of San Diego, California, and Ex-officio

Clerk of the Common Council of the said City of San Diego.

(SEAL)

By Y. A. JACQUES, DEPUTY.

RESOLUTION OF INTENTION NO. 26744.

Loma Portal Lighting District No. I.

RESOLVED, that it is the intention of the Common Council of The City of San Diego, California, to order the following improvement to be made within said City, to-wit:

The furnishing of electric current for the lighting of the ornamental street lights located at the intersections of Locust Street and Evergreen Street with Elliott Street, Freeman Street, Goldsmith Street, Homer Street, Ibsen Street, James Street and Kingsley Street; at the intersections of Willow Street with Elliott Street and Freeman Street; at the intersection of Clove Street with Elliott Street; and at the terminations of Freeman Street, Goldsmith Street, Homer Street, Ibsen Street, James Street and Kingsley Street in Chatsworth Boulevard, in that district in The City of San Diego, California, commonly known and designated as "Loma Portal;" together with the maintenance of the posts, wires, conduits and lamps at the said intersections. Such furnishing of electric current and such maintenance of appliances shall be for the period of two (2) years from and after the 30th day of November, 1921, to-wit, to and including the 30th day of November, 1923.

Said work of improvement shall be done in all respects according to, and at the places shown by, and of the materials provided for in, the plans and specifications therefor to be hereafter prepared by the City Engineer of said City, and furnished to this Common Council, as hereinafter set forth.

That the exterior boundaries of the district in said City of San Diego to be benefited by said improvement, and to be assessed to pay the costs and expenses thereof, and to be known as the assessment district, are hereby specified as follows, to-wit:

Beginning at the most easterly corner of lot 3, block 312, of Subdivision of Pueblo Lot 209; thence northwesterly along a line parallel to and distant 100 feet northeasterly from the northeasterly line of Kingsley Street to an intersection with the southeasterly line of Chatsworth Boulevard; thence northwesterly to the intersection of the northwesterly line of Chatsworth Boulevard with the division line between lots 21 and 22, Country Club Terrace; thence northwesterly along the said division line between said lots 21 and 22, to the most northerly corner of said lot 22; thence southwesterly along the northwesterly line of lots 22 and 23, Country Club Terrace, to the most westerly corner of said lot 23; thence southerly along the westerly line of said lot 23, to an intersection with the northwesterly line of Kingsley Street; thence southwesterly to a point on the southeasterly line of Kingsley Street distant 58.56 feet northeasterly from the most westerly corner of Villa Lot 68, Chatsworth Terrace; thence southwesterly along said southeasterly line of Kingsley Street and southwesterly along the southeasterly line of Wing Street to a point distant 125.72 feet southwesterly from the northeasterly corner of Villa Lot 48, Chatsworth Terrace; thence curving to the left, following the line of said Villa Lot 48, with a radius of 14.13 feet, a distance of 36.99 feet to a point; thence southwesterly to an intersection of the southwesterly line of Chatsworth Boulevard with the division line between lots 1 and 2, block 17, Chatsworth Terrace; thence southwesterly along the southeasterly line of said lot 1, block 17, Chatsworth Terrace, to an intersection with the northeasterly line of Elliott Street; thence southwesterly to a point on the southwesterly line of Elliott Street distant 150 feet northwesterly from the northwesterly line of Clove Street; thence southwesterly along a line parallel to and distant 150 feet northwesterly from the northwesterly line of Clove Street to a point distant 100 feet southwesterly from the southwesterly line of Elliott Street; thence southeasterly along a line parallel to and distant 100 feet southwesterly from the southwesterly line of Elliott Street to a point distant 150 feet southeasterly from the southeasterly line of Locust Street; thence northeasterly along a line parallel to and distant 150 feet southeasterly from the southeasterly line of Locust Street to the point or place of beginning; excepting therefrom all public streets, roads, alleys, avenues and highways.

Said Common Council does hereby order that one-fifth of the costs and expenses of said improvement shall be paid out of the Treasury of said City, from the Street Light Fund

of said City, and that fourfifths of the costs and expenses of said improvement shall be assessed upon the said district.

That the proposed improvement is hereby referred to the City Engineer of said City, and said City Engineer is hereby directed to make and file, with the Clerk of said Common Council, a report, in writing, presenting the following:

1. Plans and specifications for the work required in order to make said improvements;
2. An estimate of the cost of said improvement and of the incidental expenses in connection therewith;
3. A diagram showing the district above referred to, and also the boundaries and dimensions of the respective subdivisions of the land within said district, each of which subdivisions shall be given a separate number in red ink upon said diagram.
4. A proposed assessment of the total amount of the costs and expenses of the proposed improvement upon the several subdivisions of land in said district in proportion to the estimated benefits to be received by such subdivisions, respectively, from said improvement; provided, that whenever any portion or percentage of the cost and expenses of such improvement is ordered to be paid out of the treasury of the municipality, as hereinabove provided, the amount of such portion or percentage shall first be deducted from the total estimated cost and expenses of such improvement, and the assessment upon property, proposed in said report, shall include only the remainder of said estimated costs and expenses. Said assessment shall refer to such subdivisions upon said diagram by the respective red ink numbers thereof, and shall show the names of the owners, if known, otherwise designating them as unknown. No mistake in the name of the owner of any parcel of land shall affect the validity of the assessment thereon.

This proceeding shall be designated as "Loma Portal Lighting District No. 1."

Passed and adopted by the said Common Council of the said City of San Diego, California, this 22nd day of August 1921, by the following vote, to-wit:

AYES--Councilmen Heilbron, Held, Stewart and Weitzel.

NOES--None.

ABSENT--Councilman Bruschi.

JOHN L. BACON,

President of the City of San Diego, California.

I HEREBY CERTIFY that the above and foregoing Resolution was passed by the Common Council of the said City of San Diego, at the time and by the vote, above stated.

ALLEN H. WRIGHT,

City Clerk of the City of San Diego, California, and Ex-officio

Clerk of the Common Council of the City of San Diego.

(SEAL)

BY Y. A. JACQUES, DEPUTY.

RESOLUTION ORDERING WORK, NO. 26745.

Pennsylvania Avenue.

RESOLVED, by the Common Council of the City of San Diego, California, that the public interest and convenience of said City require the work hereinafter described to be done, and the time prescribed during which objections to said work and improvement might be made having expired, and no objection thereto having been made, and said Common Council hereby finding that no assessment is necessary therefor:

NOW, THEREFORE, the said Common Council hereby orders the following work to be done in said city, to-wit:

The closing up of PENNSYLVANIA AVENUE, in said City, between the west line of Goldfinch Street and the east line of Lot 5, block 2, Marine View.

And said portion of said Pennsylvania Avenue is hereby closed.

Passed and adopted by the said Common Council of the said City of San Diego, California, this 22nd day of August 1921, by the following vote, to-wit:

AYES--Councilmen Heilbron, Held, Stewart and Weitzel.

NOES--None.

ABSENT--Councilman Bruschi.

JOHN L. BACON,

President of the Common Council of the City of San Diego, California.

I HEREBY CERTIFY that the above and foregoing Resolution was passed by the Common Council of the said City of San Diego, at the time and by the vote, above stated.

ALLEN H. WRIGHT,

City Clerk of the City of San Diego, California, and Ex-officio

Clerk of the Common Council of the City of San Diego.

(SEAL)

BY Y. A. JACQUES, DEPUTY.

RESOLUTION OF AWARD NO. 26746.

Pennsylvania Avenue and Eagle Street.

RESOLVED, that the Common Council of the City of San Diego, California, having in open session on the 15th day of August, 1921, opened, examined and publicly declared all sealed proposals or bids offered for doing the following work, to-wit:

All the street work described in Resolution of Intention No. 26534, adopted by the Common Council on June 8, 1921, and on file in the office of the City Clerk of said City, for the improvement of PENNSYLVANIA AVENUE, in said City, between the west line of Eagle Street and the center line of Goldfinch Street, and of EAGLE STREET, in said City, between a point 10 feet south from the south line of Pennsylvania Avenue and a point 150 feet north from the north line of Pennsylvania Avenue.

For a description of the work reference is hereby made to said Resolution of Intention No. 26534.

All of said street work to be done as shown upon and according to the plans, drawings, typical cross-sections and specifications therefor contained in Document No. 135067, on file in the office of the City Clerk of said City, and copies of which are on file in the office of the City Engineer of said City; and by reference thereto all said plans, drawings, typical cross-sections and specifications contained in said Document No. 135067 are incorporated herein and made a part hereof.

The costs and expenses of said work and improvement are to be assessed upon the district which is more particularly described in said Resolution of Intention No. 26534.

The said Common Council determined that serial bonds to extend over a period of nine years from the second day of January next succeeding their issuance, bearing interest at the rate of seven per cent. per annum, shall be issued to represent assessments of twenty-five dollars or over for the costs of said work or improvement.

For further particulars, reference is hereby made to said Resolution of Intention No. 26534.

Said Common Council hereby rejects all of said proposals or bids, except the next herein mentioned, and hereby awards the contract for said work to the lowest, regular, responsible bidder, to-wit: To G. R. DALEY, at the prices specified in his bid for said work,

on file in the office of the Clerk of said City of San Diego, to-wit: Excavation, per cubic yard, 75 cents; embankment, per cubic yard, 25 cents; cement concrete curb, per linear foot, 65 cents; cement concrete sidewalk, per square foot, 21 cents; cement concrete gutter, per square foot, 20 cents; cement concrete retaining wall, installed complete, for \$200.00; double-strength cement concrete pipe culverts, together with catch-basin, inlets and appurtenances, installed complete, for \$325.00; wood rail fence, installed complete, per linear foot, \$1.00.

The Clerk of said City of San Diego is hereby directed to post a notice of this award conspicuously for five days on or near the chamber door of the said Common Council, and also to cause said notice to be published for two days in The Evening Tribune, a daily newspaper published and circulated and of general circulation, in said City of San Diego, and hereby designated for that purpose.

Passed and adopted by the said Common Council of the said City of San Diego, California, this 22nd day of August 1921, by the following vote, to-wit:

AYES--Councilmen Heilbron, Held, Stewart and Weitzel.

NOES--None.

ABSENT--Councilman Bruschi.

JOHN L. BACON,

President of the Common Council of the City of San Diego, California.

(SEAL)

The foregoing Resolution of Award was thereupon approved by the said Common Council of the said City of San Diego, California, this 22nd day of August, 1921, by the following vote, to-wit:

AYES--Councilmen Heilbron, Held, Stewart and Weitzel.

NOES--None.

Absent--Councilman Bruschi.

being a three-fourths vote of said Common Council.

JOHN L. BACON,

President of the Common Council of the City of San Diego, California.

(SEAL)

RESOLUTION OF AWARD NO. 2 6 7 4 7.

Ray Street.

RESOLVED, that the Common Council of the City of San Diego, California, having in open session on the 15th day of August, 1921, opened, examined and publicly declared all sealed proposals or bids offered for doing the following work, to-wit:

All the street work described in Resolution of Intention No. 26532, adopted by the Common Council on June 8, 1921, and on file in the office of the City Clerk of said City, for the improvement of RAY STREET, in said City, from the north line of Upas Street produced east, to the center line of Dwight Street produced west.

For a description of the work reference is hereby made to said Resolution of Intention No. 26532.

All of said street work to be done as shown upon and according to the plans, drawings, typical cross-sections and specifications therefor contained in Document No. 135912, on file in the office of the City Clerk of said City, and copies of which are on file in the office of the City Engineer of said City; and by reference thereto all said plans, drawings, typical cross-sections and specifications contained in said Document No. 135912 are incorporated herein and made a part hereof.

The costs and expenses of said work and improvement are to be assessed upon the district which is more particularly described in said Resolution of Intention No. 26532.

The said Common Council determined that serial bonds to extend over a period of nine years from the second day of January next succeeding their issuance, bearing interest at the rate of seven per cent. per annum, shall be issued to represent assessments of twenty-five dollars or over for the costs of said work or improvement.

For further particulars, reference is hereby made to said Resolution of Intention No. 26532.

Said Common Council hereby rejects all of said proposals or bids, except the next herein mentioned, and hereby awards the contract for said work to the lowest, regular, responsible bidder, to-wit: To FAIRCHILD-GILMORE-WILTON COMPANY, at the prices specified in its bid for said work, on file in the office of the Clerk of said City of San Diego, to-wit:

Paving, per square foot, 21-9/10 cents;

Cement curb, per lineal foot, 75 cents;

5 - 4" sewer service laterals, installed complete, each, \$35.00.

The Clerk of said City of San Diego is hereby directed to post a notice of this award conspicuously for five days on or near the chamber door of the said Common Council, and also to cause said notice to be published for two days in The Evening Tribune, a daily newspaper published and circulated and of general circulation, in said City of San Diego, and hereby designated for that purpose.

Passed and adopted by the said Common Council of the said City of San Diego, California, this 22nd day of August 1921, by the following vote, to-wit:

AYES--Councilmen Heilbron, Held, Stewart and Weitzel.

NOES--None.

ABSENT--Councilman Bruschi.

JOHN L. BACON,

President of the Common Council of the City of San Diego, California.

(SEAL)

The foregoing Resolution of Award was thereupon approved by the said Common Council of the said City of San Diego, California, this 22nd day of August, 1921, by the following vote, to-wit:

AYES--Councilmen Heilbron, Held, Stewart and Weitzel.

NOES--None.

ABSENT--Councilman Bruschi.

being a three-fourths vote of said Common Council.

JOHN L. BACON,

President of the Common Council of the City of San Diego, California.

(SEAL)

RESOLUTION OF AWARD NO. 2 6 7 4 8.

Girard Avenue.

RESOLVED, that the Common Council of the City of San Diego, California, having in open session on the 15th day of August, 1921, opened, examined and publicly declared all sealed proposals or bids offered for doing the following work, to-wit:

All the street work described in Resolution of Intention No. 26533, adopted by the

Common Council on June 8, 1921, and on file in the office of the City Clerk of said City, for the improvement of GIRARD AVENUE, in said City, from the southerly line of Prospect Street to the southerly line of Silverado Street.

For a description of the work reference is hereby made to said Resolution of Intention No. 26533.

All of said street work to be done as shown upon and according to the plans, drawings, typical cross-sections and specifications therefor contained in Document No. 135068, on file in the office of the City Clerk of said City, and copies of which are on file in the office of the City Engineer of said City; and by reference thereto all said plans, drawings, typical cross-sections and specifications contained in said Document No. 135068 are incorporated herein and made a part hereof.

The costs and expenses of said work and improvement are to be assessed upon the district which is more particularly described in said Resolution of Intention No. 26533.

The said Common Council determined that serial bonds to extend over a period of nine years from the second day of January next succeeding their issuance, bearing interest at the rate of seven per cent. per annum, shall be issued to represent assessments of twenty-five dollars or over for the costs of said work or improvement.

For further particulars, reference is hereby made to said Resolution of Intention No. 26533.

Said Common Council hereby rejects all of said proposals or bids, except the next herein mentioned, and hereby awards the contract for said work to the lowest, regular, responsible bidder, to-wit: To G. R. DALEY, at the prices specified in his bid for said work, on file in the office of the Clerk of said City of San Diego, to-wit:

Paving, per square foot, 27-1/2 cents;

Cement curb, per lineal foot, \$1.00;

Removal of 336.6 square feet of concrete gutter, complete, for \$33.66.

The Clerk of said City of San Diego is hereby directed to post a notice of this award conspicuously for five days on or near the chamber door of the said Common Council, and also to cause said notice to be published for two days in The Evening Tribune, a daily newspaper published and circulated and of general circulation, in said City of San Diego, and hereby designated for that purpose.

Passed and adopted by the said Common Council of the said City of San Diego, California, this 22nd day of August 1921, by the following vote, to-wit:

AYES--Councilmen Heilbron, Held, Stewart and Weitzel.

NOES--None.

ABSENT--Councilman Bruschi.

JOHN L. BACON,

President of the Common Council of the City of San Diego, California.

(SEAL)

The foregoing Resolution of Award was thereupon approved by the said Common Council of the said City of San Diego, California, this 22nd day of August, 1921, by the following vote, to-wit:

AYES--Councilmen Heilbron, Held, Stewart and Weitzel.

NOES--None.

ABSENT--Councilman Bruschi.

being a three-fourths vote of said Common Council.

JOHN L. BACON,

President of the Common Council of the City of San Diego, California.

(SEAL)

RESOLUTION NO. 26749.

BE IT RESOLVED by the Common Council of the City of San Diego, as follows:

The City Engineer is hereby directed to furnish this Common Council with a description of the exterior boundaries of the district of lands in said City to be affected and benefited by, and to be assessed to pay the damages, costs and expenses of closing ALBERT STREET, in the City of San Diego, from the south line of Brookes Avenue to a point 150 feet south from the south line of said Brookes Avenue.

RESOLUTION NO. 26750.

BE IT RESOLVED by the Common Council of the City of San Diego, as follows:

The City Engineer is hereby directed to furnish this Common Council with a description of the exterior boundaries of the district of lands in said City to be affected and benefited by, and to be assessed to pay the damages, costs and expenses of the closing of six feet on each side of Ocean Street, from Prospect Street to Coast Boulevard South, in La Jolla Park, in the City of San Diego, California.

RESOLUTION NO. 26751.

BE IT RESOLVED by the Common Council of the City of San Diego, as follows:

The City Engineer is hereby directed to furnish this Common Council with plans, drawings, typical cross-sections and specifications for the paving of PALMETTO WAY, between the north line of Lewis Street and the north end of said Palmetto Way, and of MONTECITO WAY, between the east line of Palmetto Way and the west line of Randolph Street, in The City of San Diego, California.

Said City Engineer is further directed to furnish a plat and a description of the exterior boundaries of the district of lands in said City to be affected and benefited by, and to be assessed to pay the costs and expenses of said improvement.

RESOLUTION NO. 26752.

BE IT RESOLVED by the Common Council of the City of San Diego, as follows:

The City Engineer is hereby directed to furnish this Common Council with plans, drawings, typical cross-sections and specifications for the paving of GRANADA AVENUE, from the south line of Upas Street to the south line of Redwood Street, and of REDWOOD STREET, between Granada Avenue and 30th Street.

Said City Engineer is further directed to furnish a plat and a description of the exterior boundaries of the district of lands in said City to be affected and benefited by, and to be assessed to pay the costs and expenses of said improvement.

RESOLUTION NO. 26753.

BE IT RESOLVED by the Common Council of the City of San Diego, as follows:

The City Engineer is hereby directed to furnish this Common Council with plans, drawings, typical cross-sections and specifications for the paving of ROBINSON AVENUE, in

The City of San Diego, California, from the west line of Fifth Street to the west line of Albatross Street.

Said City Engineer is further directed to furnish this Common Council with a plat and a description of the exterior boundaries of the district of lands in said City to be affected and benefited by and to be assessed to pay the costs and expenses of said improvement.

R E S O L U T I O N N O. 2 6 7 5 4.

BE IT RESOLVED by the Common Council of the City of San Diego, as follows:

The City Engineer is hereby directed to furnish this Common Council with plans, drawings, typical cross-sections and specifications for the paving of SECOND STREET, from the south line of Ivy Street to the south line of Laurel Street, in the City of San Diego.

Said City Engineer is further directed to furnish this Common Council with a description and a plat of the exterior boundaries of the district of lands in said City to be affected and benefited by, and to be assessed to pay the costs and expenses of said improvement.

R E S O L U T I O N N O. 2 6 7 5 5.

BE IT RESOLVED, by the Common Council of the City of San Diego, as follows:

The City Engineer is hereby authorized and directed to furnish this Common Council a careful estimate of the number of cubic yards of excavation and the number of cubic yards of embankment necessary to bring the following streets in The City of San Diego, California, to their official grade and cross-section (excepting such portions of the said streets and the intersections of streets, between the points hereinafter mentioned, required by law to be kept in order or repair by any person or company having railroad tracks thereon):

TOMKINS STREET, between the easterly line of Imperial Avenue and the westerly line of 36th Street;

FRANCIS STREET, between the easterly line of Imperial Avenue and the north line of Homestead Union;

35TH STREET, between the north line of Tomkins Street and the north line of Homestead Union; and

PARDEE STREET, between the north line of Tomkins Street and the north line of Homestead Union.

That said estimate shall be made in duplicate, one copy of which shall be kept on file in the office of the City Engineer and shall, during office hours, be accessible for inspection by any person who may desire to inspect the same; that the said estimate shall include plans and specifications of the grading, and of any and all culverts and bridges which it may be necessary to construct in doing said work.

And said City Engineer is further directed to furnish this Common Council with a plat and a description of the exterior boundaries of the district of lands to be affected and benefited by, and to be assessed to pay the costs and expenses of the aforesaid work or improvement.

R E S O L U T I O N N O. 2 6 7 5 6.

BE IT RESOLVED, by the Common Council of the City of San Diego, as follows:

That the City Engineer of the City of San Diego, California, be and he is hereby authorized and directed to furnish to this Common Council a careful estimate of the number of cubic yards of excavation and the number of cubic yards of embankment necessary to bring ALBERT Street in the City of San Diego, California, for a width of sixty feet, from the south line of Cypress Street to the north line of Brookes Avenue including the entire width and length of all intersections of said Albert Street with cross streets, between said points, to its official grade and cross-section, excepting such portion of the said Albert Street and the said intersections of streets between said points required by law to be kept in order or repair by any person or company having railroad tracks thereon;

That said estimate shall be made in duplicate, one copy of which shall be kept on file in the office of the said City Engineer and shall, during office hours, be accessible for inspection by any person who may desire to inspect the same; that the said estimate shall include plans and specifications of the grading, sidewalk and curbing and of any and all culverts and bridges which it may be necessary to construct in doing said work.

And said City Engineer is further directed to furnish this Common Council with a plat and a description of the exterior boundaries of the district of lands to be affected and benefited by, and to be assessed to pay the costs and expenses of the aforesaid work or improvement.

R E S O L U T I O N N O. 2 6 7 5 7.

BE IT RESOLVED by the Common Council of the City of San Diego, as follows:

That Olof Nelson be and he is hereby granted an extension of sixty (60) days time within which to complete the grading and otherwise improving of 'J' Street as more particularly described in Resolution of Intention No. 26155, adopted January 24th, 1921, and the Superintendent of Streets be and he is hereby authorized to endorse said extension of time upon the contract for the doing of said work.

R E S O L U T I O N N O. 2 6 7 5 8.

BE IT RESOLVED by the Common Council of the City of San Diego, as follows:

That Geo. Reynolds be and he is hereby granted permission to do blasting, for tree planting, at 3543 Oregon Street.

I HEREBY CERTIFY that the above and foregoing is a full, true and correct copy of Resolutions Nos. 26739, 26740, 26741, 26742, 26743, 26744, 26745, 26746, 26747, 26748, 26749, 26750, 26751, 26752, 26753, 26754, 26755, 26756, 26757 and 26758 of the resolutions of the City of San Diego, California, as adopted by the Common Council on the 22nd day of August, 1921.

ALLEN H. WRIGHT,

City Clerk of the City of San Diego, California.

BY Allen H. Wright DEPUTY.

RESOLUTION OF INTENTION NO. 26759.

Hawk Street, Washington Street.

RESOLVED, that it is the intention of the Common Council of The City of San Diego, California, to order the following street work to be done in said City, to-wit:

The construction of cement concrete sidewalks and cement concrete curbing on both sides of HAWK STREET, in said City, from the north line of Bush Street to the south line of Washington Street, including the curbing in the returns at the termination of the alley in said Hawk Street, between said points (excepting such portions of the said Hawk Street and the intersections of streets, between said points, already sidewalked and curbed at the time of the adoption of the resolution of intention);

Also, the removal of 17.71 feet of the existing curbing at the southeast corner of the intersection of Washington Street with Hawk Street;

Also, the construction of cement concrete sidewalks on the south side of WASHINGTON STREET, in said City, from the east line of Hawk Street to a point 10 feet east from the east line of Hawk Street, including the return at the southeast corner of the intersection of said Washington Street with Hawk Street; and also, the construction of cement concrete curbing on the south side of said Washington Street, from the east line of Hawk Street to a point 6 feet east from the east line of Hawk Street, including the return at the southeast corner of the intersection of said Washington Street with Hawk Street;

All of said work to be done as shown upon and according to the plans, drawings, typical cross-sections and specifications therefor contained in Document No. 137044, on file in the office of the City Clerk of said City, and copies of which are on file in the office of the City Engineer of said City;

All of said plans, drawings, typical cross-sections and specifications contained in said Document No. 137044 are hereby approved and adopted as the plans, drawings, typical cross-sections and specifications to be followed in making said improvement; and by reference thereto all said plans, drawings, typical cross-sections and specifications contained in said Document No. 137044 are incorporated herein and made a part hereof.

The said Common Council hereby determines that serial bonds bearing interest at the rate of seven per cent. per annum shall be issued to represent assessments of twenty-five dollars or over for the cost of said work or improvement. Said serial bonds shall extend over a period of nine years from the second day of January next succeeding their issuance, and an even annual proportion of the principal sum thereof shall be payable by coupon, on the second day of January, every year after their date, until the whole is paid, and the interest shall be payable semi-annually, by coupon, on the second days of January and July, respectively, of each year, at the rate of seven per cent. per annum on all sums unpaid, until the whole of said principal and interest are paid. Said bonds shall be issued in accordance with the provisions of an Act of the Legislature of the State of California, entitled, "An Act to Provide a System of Street Improvement Bonds to Represent Certain Assessments for the Cost of Street Work and Improvement Within Municipalities, and also for the Payment of such Bonds," approved February 27th, 1893, and of all acts supplementary thereto, or amendatory thereof. And said Common Council hereby determines that said serial bonds shall be issued to represent the expenses of said work or improvement.

That the Evening Tribune, a daily newspaper published and circulated, and of general circulation, in the said City of San Diego, be, and it is hereby designated as the newspaper in which this Resolution of Intention shall be published by two insertions, and the notice of the passage thereof shall be published by two insertions, in the manner and by the persons required by law.

That the Clerk of the said City of San Diego be, and he is hereby directed to post this Resolution conspicuously for two days on or near the chamber door of the said Common Council, and to cause the same to be published by two insertions in said daily newspaper in the manner required by law.

That the Street Superintendent of the said City of San Diego shall, after the passage of this Resolution of Intention, cause to be conspicuously posted along all streets and parts of streets and other public places and rights of way where the work and improvement hereinbefore described is to be done and made, notices of the passage of this Resolution, in the manner and in the form required by law, and shall also cause a notice similar in substance to be published by two insertions in said daily newspaper, in the manner required by law, and thereupon said Superintendent of Streets shall cause to be filed in the office of the City Clerk of said City, affidavits showing the posting and publication of the said notices of street work.

That the City Clerk of said City be, and he is hereby directed, immediately upon the passage of this Resolution of Intention, to mail, with postage thereon prepaid, to each property owner whose property is to be assessed to pay the costs and expenses of said improvement, a postal card containing notice of the passage of this Resolution, designating the location and limits of the improvement provided for herein, and referring to this resolution for particulars, and stating that property belonging to such owner is to be assessed for said improvement, all in the manner, substance and form as prescribed by law; and thereupon said Clerk shall cause to be filed affidavits in proof of such mailing.

Passed and adopted by the said Common Council of the said City of San Diego, California, this 24th day of August 1921, by the following vote, to-wit:

AYES--Councilmen Heilbron, Held, Stewart and Weitzel.

NOES--None.

ABSENT--Councilman Bruschi.

JNO. A. HELD,

President Pro Tempore of the Common Council of the City of San Diego, California.

I HEREBY CERTIFY that the above and foregoing Resolution of Intention was passed by the Common Council of the said City of San Diego, at the time and by the vote above stated.

ALLEN H. WRIGHT,

City Clerk of the City of San Diego, California, and Ex-officio Clerk of the Common Council of the City of San Diego.

(SEAL).

BY Y. A. HACQUES, DEPUTY.

RESOLUTION OF INTENTION NO. 26760.

Alabama Street, Louisiana Street, Florida Street, Georgia Street, Oregon Street, Idaho Street.

RESOLVED, that it is the intention of the Common Council of The City of San Diego, California, to order the following street work to be done in said City, to-wit:

That concrete sidewalks and concrete curbing be constructed in ALABAMA STREET, in said City, between the north line of University Avenue and the south line of Howard Avenue, in front of the entire frontage, on said Alabama Street, of the following lots and lands, to-wit:

In front of lots 12, 13, 14 and 15, block 197, University Heights; in front of lots 3, 4, 5, 6, 10, 11, 12, 13, 14, 15, 16, 19 and 20, block 174, University Heights; in front of lots 39 and 40, block 144, University Heights; and in front of lots 3, 4, 14, 17 and 18, block 145, University Heights;

Also, that concrete sidewalks and concrete curbing be constructed in LOUISIANA STREET, in said City, between the north line of Lincoln Avenue and the south line of Polk Avenue, in front of the entire frontage, on said Louisiana Street, of the following lots and lands, to-wit:

In front of lots 1, 2, 3, 4, 5, 6 and 7, block 172, University Heights; and in front of lots 33, 34, 35 and 36, block 173, University Heights.

Also, that concrete sidewalks be constructed in FLORIDA STREET, in said City, between the north line of El Cajon Avenue and the southerly curb line of Meade Avenue, in front of the entire frontage on said Florida Street, of the following lots and lands, to-wit:

In front of lots 34, 35, 36, 37, 38, 39, 40 and 41, block 99, University Heights; in front of lots 1, 2, 3, 4, 5, 6, 7, 8, 9, 10, 11, 12, 13, 14, 15, 16, 17, 18 and 19, block 100, University Heights; the returns at the southeast and southwest corners of the intersection of said Florida Street with Meade Avenue.

Also, that concrete sidewalks and concrete curbing be constructed on the west side of GEORGIA STREET, in said City, between the north line of El Cajon Avenue and a point 140 feet north from the north line of El Cajon Avenue, in front of the entire frontage, on said Georgia Street, of the following lots and lands, to-wit:

In front of lot 29, block 98, of University Heights.

Also, that concrete sidewalks be constructed in OREGON STREET, in said City, between the north curb line of Monroe Avenue and the south curb line of Adams Avenue, in front of the entire frontage, on said Oregon Street, of the following lots and lands, to-wit:

In front of lots 33 and 34, and lots 43, 44, 45 and 46, block 54, University Heights; in front of lots 8, 9, 10, 18, 19, 20, 21, 22, 23 and 24, block 55, University Heights; the return at the northeast corner of the intersection of said Oregon Street with Monroe Avenue; in front of lots 43 and 44, block 16, University Heights; in front of lots 5 and 6 lots 15, 16, 17, 18, 19 and 20, block 15, University Heights; and the return at the southeast corner of the intersection of said Oregon Street with Adams Avenue.

Also, that concrete sidewalks be constructed in IDAHO STREET, in said City, between the north curb line of Monroe Avenue and the south curb line of Adams Avenue, in front of the entire frontage, on said Idaho Street, of the following lots and lands, to-wit:

In front of lots 25, 26, 27, 28, 47 and 48, block 55, University Heights; in front of lots 5, 6, 21 and 22, block 56, University Heights; the return at the northwest corner of the intersection of said Idaho Street with Monroe Avenue; in front of lots 31, 32, 33, 36, 37, block 15, University Heights; in front of lots 16 and 17, block 14, University Heights; the returns at the southeast and southwest corners of the intersection of said Idaho Street with Adams Avenue.

All of said work to be done as shown upon and according to the plans, drawings, typical cross-sections and specifications therefor contained in Document No. 137139, on file in the office of the City Clerk of said City, and copies of which are on file in the office of the City Engineer of said City;

All of said plans, drawings, typical cross-sections and specifications contained in said Document No. 137139 are hereby approved and adopted as the plans, drawings, typical cross-sections and specifications to be followed in making said improvement; and by reference thereto all said plans, drawings, typical cross-sections and specifications contained in said Document No. 137139 are incorporated herein and made a part hereof.

The said Common Council hereby determines that serial bonds bearing interest at the rate of seven per cent. per annum shall be issued to represent assessments of twenty-five dollars or over for the cost of said work or improvement. Said serial bonds shall extend over a period of nine years from the second day of January next succeeding their issuance, and an even annual proportion of the principal sum thereof shall be payable by coupon, on the second day of January, every year after their date, until the whole is paid, and the interest shall be payable semi-annually, by coupon, on the second days of January and July, respectively, of each year at the rate of seven per cent. per annum on all sums unpaid, until the whole of said principal and interest are paid. Said bonds shall be issued in accordance with the provisions of an Act of the Legislature of the State of California, entitled, "An Act to Provide a System of Street Improvement Bonds to Represent Certain Assessments for the Cost of Street Work and Improvement Within Municipalities, and also for the Payment of such Bonds," approved February 27th, 1893, and of all acts supplementary thereto, or amendatory thereof. And said Common Council hereby determines that said serial bonds shall be issued to represent the expenses of said work or improvement.

That the Evening Tribune, a daily newspaper published and circulated, and of general circulation, in the said City of San Diego, be, and it is hereby designated as the newspaper in which this Resolution of Intention shall be published by two insertions, and the notice of the passage thereof shall be published by two insertions, in the manner and by the persons required by law.

That the Clerk of the said City of San Diego be, and he is hereby directed to post this Resolution conspicuously for two days on or near the chamber door of the said Common Council, and to cause the same to be published by two insertions in said daily newspaper in the manner required by law.

That the Street Superintendent of the said City of San Diego shall, after the passage of this Resolution of Intention, cause to be conspicuously posted along all streets and parts of streets and other public places and rights of way where the work and improvement hereinbefore described is to be done and made, notices of the passage of this Resolution, in the manner and in the form required by law, and shall also cause a notice similar in substance to be published by two insertions in said daily newspaper, in the manner required by law, and thereupon said Superintendent of Streets shall cause to be filed in the office of the City Clerk of said City, affidavits showing the posting and publication of the said notices of street work.

That the City Clerk of said City be, and he is hereby directed, immediately upon the passage of this Resolution of Intention, to mail, with postage thereon prepaid, to each property owner whose property is to be assessed to pay the costs and expenses of said improvement, a postal card containing notice of the passage of this Resolution, designating the location and limits of the improvement provided for herein, and referring to this resolution for particulars, and stating that property belonging to such owner is to be assessed for said improvement, all in the manner, substance and form as prescribed by law; and thereupon said Clerk shall cause to be filed affidavits in proof of such mailing.

Passed and adopted by the said Common Council of the said City of San Diego, California, this 24th day of August 1921, by the following vote, to-wit:

AYES--Councilmen Heilbron, Held, Stewart and Weitzel.

NOES--None.

ABSENT--Councilman Bruschi.

JNO. A. HELD,

President Pro Tempore of the Common Council of the City of San Diego, California.

I HEREBY CERTIFY that the above and foregoing Resolution of Intention was passed by the Common Council of the said City of San Diego, at the time and by the vote above stated.

ALLEN H. WRIGHT,

City Clerk of the City of San Diego, California, and Ex-officio Clerk of the Common Council of the City of San Diego.

(SEAL)

BY Y. A. JACQUES, DEPUTY.

R E S O L U T I O N N O. 2 6 7 6 1.

WHEREAS, the City Clerk of The City of San Diego, California did, pursuant to direction of the Common Council of said City, advertise for sealed proposals or bids for doing the work ordered in Resolution N. 25708, adopted by said Common Council on August 2nd, 1920, in which said resolution said Common Council did order work and improvement on ELM STREET, from the east line of Thirtieth Street to the west line of Thirty-second Street, and on THIRTY-FIRST STREET, from the south line of Grape Street to the north line of Elm Street, in the City of San Diego, California, which said resolution is by reference thereto incorporated herein and made a part hereof; and,

WHEREAS, no sealed proposals or bids, or any bids, were offered for the doing of said work; and

WHEREAS, this Common Council deemed it for the public good to re-advertise for sealed proposals or bids for doing the said work; and

WHEREAS, the City Clerk of the said City was authorized and directed, pursuant to the direction of the Common Council in resolution No. 26299, adopted by said Common Council on March 14th, 1921, to readvertise the notice calling for sealed proposals or bids for the doing of said work described in said Resolution No. 25708 ordering the said work as in the first instance; and

WHEREAS, no sealed proposals or bids, or any bids, were offered for the doing of the said work; and

WHEREAS, this Common Council deems it for the public good to again re-advertise for sealed proposals or bids for doing said work, NOW, THEREFORE,

IT IS HEREBY RESOLVED that the City Clerk of said City is hereby authorized and directed to re-advertise the notice calling for sealed proposals or bids for the doing of the work described in said Resolution No. 25708 as in the first instance.

That said re-advertising shall be done and made in strict conformity to the orders and directions contained in said Resolution No. 25708, for the time, in the manner and in the newspaper in said Resolution No. 25708 particularly designated.

Passed and adopted by the said Common Council of the said City of San Diego, California, this 24th day of August 1921, by the following vote, to-wit:

AYES--Councilmen Heilbron, Held, Stewart and Weitzel.

NOES--None.

ABSENT--Councilman Bruschi.

JNO. A. HELD,

President Pro Tempore of the Common Council of the City of San Diego, California.

I HEREBY CERTIFY that the above and foregoing Resolution was passed by the Common Council of the said City of San Diego, at the time and by the vote, above stated.

ALLEN H. WRIGHT,

City Clerk of the City of San Diego, California, and Ex-officio

Clerk of the Common Council of the City of San Diego.

(SEAL)

BY Y. A. JACQUES, DEPUTY.

R E S O L U T I O N N O. 2 6 7 6 2.

WHEREAS, EDITH SIMMONS is the owner of those certain pieces or parcels of real property situated in the City of San Diego, County of San Diego, State of California, described as follows:

The North Thirty-five (35) feet of Lot H and the South Ten (10) feet of Lot I, in Block Ninety (90) of Horton's Addition to the City of San Diego, California; and

WHEREAS, The City of San Diego has a claim against the said property arising out of assessments for city taxes for the years 1915, 1916, 1917 and 1920, on said property, in the sum of fifteen hundred sixty-six and 50/100 dollars (\$1566.50), for taxes, penalties, interest and advertising on said taxes; and

WHEREAS, This Common Council is desirous of compromising said claim against said property by accepting from said Edith Simmons the sum of twelve hundred forty-nine and 56/100 dollars (\$1249.56) in full settlement of any and all claims which said City may have against said property for taxes and penalties, interest and advertising, on said taxes for the said years 1915, 1916, 1917 and 1920; NOW, THEREFORE,

BE IT RESOLVED By the Common Council of The City of San Diego, as follows:

That the Tax Collector of The City of San Diego, be and he is hereby authorized and directed to accept from the said Edith Simmons the sum of twelve hundred forty-nine and 56/100 dollars (\$1249.56) in full settlement of any and all claims which The City of San Diego may have against the above-described property for city taxes for the years 1915, 1916, 1917 and 1920. Provided, however, that said compromise amount, to-wit, twelve hundred forty-nine and 56/100 dollars (\$1249.56) is paid to the said City Tax Collector within thirty (30) days from the date of the adoption and approval of this resolution.

Passed and adopted by the said Common Council of the said City of San Diego, California, this 24th day of August 1921, by the following vote, to-wit:

AYES--Councilmen Heilbron, Held, Stewart and Weitzel.

NOES--None.

ABSENT--Councilman Bruschi.

JNO. A. HELD,

President Pro Tempore of the Common Council of the City of San Diego, California.

I HEREBY CERTIFY that the above and foregoing Resolution was passed by the Common Council of the said City of San Diego, at the time and by the vote, above stated.

ALLEN H. WRIGHT,

City Clerk of the City of San Diego, California, and Ex-officio

Clerk of the Common Council of the City of San Diego.

(SEAL)

BY Y. A. JACQUES, DEPUTY.

R E S O L U T I O N N O. 2 6 7 6 3.

A RESOLUTION ACCEPTING THE DEED OF JENNIE B. BLETHEN AND FRANK E.

MACKAY TO CERTAIN LANDS FOR SEWER PURPOSES.

BE IT RESOLVED By the Common Council of The City of San Diego, as follows:

That the deed of Jennie B. Blethen and Frank E. Mackay, executed on the 23rd day of August, 1921, conveying to The City of San Diego an easement and right of way through, along and across all that certain real property situate in the City of San Diego, County of San Diego, State of California, particularly described as follows, to-wit:

West two (2) feet of South Eighty (80) feet of Lot 28, Block 5; and South two (2) feet of North Sixty (60) feet of Lots 27 and 28, Block 5, Watkins & Biddle Addition, be and the same is hereby accepted and the said lands in said deed and herein above described be and the same are hereby accepted and dedicated as and for sewer purposes in the said City.

That the City Clerk of the said City be and he is hereby authorized and directed to file said deed of record in the office of the County Recorder of San Diego County, California.
 Passed and adopted by the said Common Council of the said City of San Diego, California, this 24th day of August 1921, by the following vote, to-wit:
 AYES--Councilmen Heilbron, Held, Stewart and Weitzel.
 NOES--None.
 ABSENT--Councilman Bruschi.

JNO. A. HELD,
 President Pro Tempore of the Common Council of the
 City of San Diego, California.

I HEREBY CERTIFY that the above and foregoing Resolution was passed by the Common Council of the said City of San Diego, at the time and by the vote, above stated.

Allen H. Wright,
 City Clerk of the City of San Diego, California, and Ex-officio
 Clerk of the Common Council of the City of San Diego.
 BY Y. A. JACQUES, DEPUTY.

(SEAL)

RESOLUTION NO. 26764.

BE IT RESOLVED, By the Common Council of the City of San Diego, as follows:
 That Wednesday, the 31st day of August, 1921, at two o'clock P. M., in the Council Chamber in the City Hall of The City of San Diego, California, be, and the same are hereby fixed as the time and place for hearing the protest filed with the City Clerk of said City on August 1, 1921, by John C. E. Nielsen, M. D., against the extent of the assessment district for the improvement of the alley in block 5, Hillcrest, in said City, from the north line of Washington Street to the south line of Lewis Street, as particularly described in Resolution of Intention No. 26630, adopted July 11, 1921.

And the City Clerk of said City is hereby directed to notify the said protestant of the time and place of hearing, in the manner provided by law.

RESOLUTION NO. 26765.

BE IT RESOLVED by the Common Council of the City of San Diego, as follows:
 The City Engineer is hereby directed to furnish this Common Council with a description of the exterior boundaries of the district of lands in said City to be affected and benefited by, and to be assessed to pay the costs, damages and expenses of closing HENDRICKS AVENUE, between the west line of Vermont Street and the west line of Lot 12, Block 187, University Heights, produced north.

RESOLUTION NO. 26766.

BE IT RESOLVED by the Common Council of the City of San Diego, as follows:
 That the S. D. County Automobile Trades Association be and they are hereby granted permission to parade the streets of the City of San Diego on Saturday, August 27th, 1921, subject to the regulation of the Police Department.

RESOLUTION NO. 26767.

BE IT RESOLVED by the Common Council of the City of San Diego, as follows:
 That the Auditor be and he is hereby directed to issue Free Licenses to the following named persons:
 Mrs. Fanny E. Campbell, to solicit orders for womens house dresses and childrens dresses.
 George W. Gibson & Son, Rancher's license
 Mrs. R. L. Clinkscales, to sell Aeroplane Baby Jumpers of own make.

RESOLUTION NO. 26768.

BE IT RESOLVED By the Common Council of The City of San Diego, as follows:
 That the City Treasurer of The City of San Diego be, and he is hereby authorized and directed to sell, in the open market, without advertising for bids, seventy-five hundred dollars (\$7500.00) worth of Otay Pipe Line & Distributing System Bonds of The City of San Diego; provided, however, that said bonds shall not be sold for less than par and accrued interest to the date of delivery.

Passed and adopted by the said Common Council of the said City of San Diego, California, this 24th day of August 1921, by the following vote, to-wit:
 AYES--Councilmen Heilbron, Held, Stewart and Weitzel.

NOES--None

ABSENT--Councilman Bruschi.

JNO. A. HELD,
 President Pro Tempore of the Common Council of the
 City of San Diego, California.

I HEREBY CERTIFY that the above and foregoing Resolution was passed by the Common Council of the said City of San Diego, at the time and by the vote, above stated.

ALLEN H. WRIGHT,
 City Clerk of the City of San Diego, California, and Ex-officio
 Clerk of the Common Council of the City of San Diego.
 BY Y. A. JACQUES, DEPUTY.

(SEAL)

I HEREBY CERTIFY that the above and foregoing is a full, true and correct copy of Resolutions Nos. 26759, 26760, 26761, 26762, 26763, 26764, 26765, 26766, 26767 and 26768 of the resolutions of the City of San Diego, California, as adopted by the Common Council of said City on the 24th day of August, 1921.

ALLEN H. WRIGHT,
 City Clerk of the City of San Diego, California.

BY Fred W. Lick DEPUTY.

RESOLUTION OF AWARD NO. 26769 Granada Avenue.

RESOLVED, that the Common Council of the City of San Diego, California, having in open session on the 22nd day of August, 1921, opened, examined and publicly declared all sealed proposals or bids offered for doing the following work, to-wit:

All the street work described in Resolution of Intention No. 26577, adopted by the Common Council on June 27th, 1921, and on file in the office of the City Clerk of said City, for the improvement of GRANADA AVENUE, in said City, from the north line of Upas Street to

the south line of University Avenue.

For a description of the work reference is hereby made to said Resolution of Intention No. 26577.

All of said street work to be done as shown upon and according to the plans, drawings, typical cross-sections and specifications therefor contained in Document No. 136385, on file in the office of the City Clerk of said City, and copies of which are on file in the office of the City Engineer of said City; and by reference thereto all said plans, drawings, typical cross-sections and specifications contained in said Document No. 136385 are incorporated herein and made a part hereof.

The costs and expenses of said work and improvement are to be assessed upon the district which is more particularly described in said Resolution of Intention No. 26577.

The said Common Council determined that serial bonds to extend over a period of nine years from the second day of January next succeeding their issuance, bearing interest at the rate of seven per cent. per annum, shall be issued to represent assessments of twenty-five dollars or over for the costs of said work or improvement.

For further particulars, reference is hereby made to said Resolution of Intention No. 26577.

Said Common Council hereby rejects all of said proposals or bids, except the next herein mentioned, and hereby awards the contract for said work to the lowest, regular, responsible bidder, to-wit: To FAIRCHILD-GILMORE-WILTON CO. at the prices specified in its bid for said work, on file in the office of the Clerk of said City of San Diego, to-wit:

Paving, per square foot 23-3/4 cents;

Cement sidewalks, per square foot 22 cents;

Cement curb, per lineal foot 67 cents;

Thirteen 4" sewer service laterals installed, complete, each \$33.00;

Sixteen 6" sewer service laterals installed, complete, each \$38.50.

The Clerk of said City of San Diego is hereby directed to post a notice of this award conspicuously for five days on or near the chamber door of the said Common Council, and also to cause said notice to be published for two days in The Evening Tribune, a daily newspaper published and circulated and of general circulation, in said City of San Diego, and hereby designated for that purpose.

Passed and adopted by the said Common Council of the said City of San Diego, California, this 29th day of August 1921, by the following vote, to-wit:

AYES--Councilmen Heilbron, Held and Weitzel.

NOES--None.

ABSENT--Councilmen Bruschi and Stewart

JOHN L. BACON,

President of the Common Council of the City of
San Diego, California.

I HEREBY APPROVE the foregoing Resolution of Award, this 29th day of August, 1921.

JOHN L. BACON,

Mayor of the City of San Diego, California.

(SEAL)

R E S O L U T I O N N O. 2 6 7 7 0.

A RESOLUTION AUTHORIZING THE EXECUTION OF A QUITCLAIM DEED BY THE
MAYOR AND CITY CLERK AS THE DEED AND ACT OF THE CITY OF SAN DIEGO.

BE IT RESOLVED By the Common Council of The City of San Diego, as follows:

First: That the City Attorney be and he is hereby authorized and directed to prepare a quitclaim deed to James E. Collumb, to that certain easement and right of way through, along, over and across all that certain real property situated in The City of San Diego, County of San Diego, State of California, particularly described as follows, to-wit:

Lots "F" and "G" in Block two hundred and sixty-three (263) of Horton's Addition, according to map thereof filed in Deed Book No. 13, at page 552, on file in the office of the County Recorder of said San Diego County, California.

Second: That the Mayor and City Clerk of The City of San Diego be and they are hereby authorized and directed to execute said deed as the act and deed, and on behalf, of The City of San Diego, and the City Clerk, upon the execution of said deed, is hereby authorized and directed to deliver the same to the said James E. Collumb.

Passed and adopted by the said Common Council of the said City of San Diego, California, this 29th day of August 1921, by the following vote, to-wit:

AYES--Councilmen Heilbron, Held, and Weitzel.

NOES--None.

ABSENT--Councilmen Bruschi and Stewart.

JOHN L. BACON,

President of the Common Council of the City of
San Diego, California.

I HEREBY CERTIFY that the above and foregoing Resolution was passed by the Common Council of the said City of San Diego, at the time and by the vote, above stated.

ALLEN H. WRIGHT,

City Clerk of the City of San Diego, California, and Ex-officio
Clerk of the Common Council of the City of San Diego.

(SEAL)

BY Y. A. JACQUES, DEPUTY.

R E S O L U T I O N N O. 2 6 7 7 1.

BE IT RESOLVED, by the Common Council of the City of San Diego, as follows:

That Wednesday, the 7th day of September, 1921, at two o'clock P. M. of said day, in the Council Chamber in the City Hall of the City of San Diego, California, be and the same are hereby fixed as the time and place for hearing the protest of R. W. Haskins and Mrs. Louise R. Kibler, against the closing of Holly Court, from the east line of 28th Street to the east line of Lot Q, Block 5, La Binda Park, produced southerly, as per Resolution of Intention No. 26625.

That the City Clerk of said City be and he is hereby authorized and directed to give notice of the time and place of such hearing, in the manner required by law.

R E S O L U T I O N N O. 2 6 7 7 2.

BE IT RESOLVED by the Common Council of the City of San Diego, as follows:

That an extension of forty-five (45) days time from September 1st, 1921 be and it is hereby granted to Olof Nelson within which to complete the grading and otherwise improving HERBERT STREET as more particularly described in Resolution of Intention No. 26263, adopted March 2nd, 1921, and the Superintendent of Streets be and he is hereby authorized to endorse said extension of time upon the contract for the doing of said work.

RESOLUTION NO. 26773.

BE IT RESOLVED by the Common Council of the City of San Diego, as follows:

That the Seventh day Adventists be and they are hereby granted a Special Permit for the purpose of erecting a tent at the northwest corner of 7th and "G" streets for the purpose of holding Gospel Meetings. Said permission is granted for a period not to exceed eight weeks.

RESOLUTION NO. 26774.

BE IT RESOLVED by the Common Council of the City of San Diego, as follows:

That W. W. Johnson be and he is hereby appointed a Special Policeman in and for the City of San Diego, without extra compensation, as recommended by the Chief of Police in Document No. 137719.

RESOLUTION NO. 26775.

BE IT RESOLVED by the Common Council of the City of San Diego, as follows:

That the San Diego Chiropractic Society be and it is hereby granted permission to place a table at a location designated by the Chief of Police, other than 5th and Broadway.

RESOLUTION NO. 26776.

BE IT RESOLVED by the Common Council of the City of San Diego, as follows:

That the City Engineer be and he is hereby directed to expedite the preparation of plans and specifications for the proposed street improvement in the Ocean Beach district, and submit to this Common Council two sets of specifications, one of which is to be of the Wil-lite type.

I HEREBY CERTIFY that the above and foregoing is a full, true and correct copy of Resolutions Nos. 26769, 26770, 26771, 26772, 26773, 26774, 26775 and 26776 of the resolutions of the City of San Diego, California, as adopted by the Common Council of said City on the 29th day of August, 1921.

ALLEN H. WRIGHT,

City Clerk of the City of San Diego, California.

BY Frederick A. Lick DEPUTY.

RESOLUTION NO. 26777.

BE IT RESOLVED by the Common Council of the City of San Diego, as follows:

That the City Engineer of the City of San Diego, be, and he is hereby authorized and directed to furnish this Common Council with the following:

1. An accurate description of the exterior boundaries of the municipal improvement district proposed by the petitioning property owners for the construction of certain public improvements at La Jolla, in said City, and the issuance of bonds in said district to meet the expense thereof, which petition was filed in the office of the City Clerk of The City of San Diego, August 22nd, 1921, under Document No. 137652.

2. A map showing the exterior boundaries of the said district with relation to the territory immediately contiguous thereto.

RESOLUTION NO. 26778.

BE IT RESOLVED by the Common Council of the City of San Diego, as follows:

That the Auditor be and he is hereby directed to issue to Frank W. Jack a license for the purpose of laying Sidewalks, Curbs and Gutters.

RESOLUTION NO. 26779.

BE IT RESOLVED by the Common Council of the City of San Diego, as follows:

That the appointment by Mayor Bacon of H. L. Moody as City Auditor, to succeed himself, be and the same is hereby confirmed.

RESOLUTION NO. 26780.

BE IT RESOLVED by the Common Council of the City of San Diego, as follows:

That the following promotions in the San Diego Fire Department, as recommended in Document No. 137814, be and the same are hereby confirmed:

Williams, C. L. --From Fireman 3rd Class to 2nd Class, to take effect August 14, 1921.
Crutchfield, J. M. --From Fireman 4th Class to 2nd Class, to take effect August 16th, 1921.

Dill, W. C. --From Probation to Fireman 4th Class.

RESOLUTION NO. 26781.

BE IT RESOLVED by the Common Council of the City of San Diego, as follows:

That the protest of John C. E. Nielsen, M.D., against the extent of the assessment district for the improvement of the alley in block 5, Hillcrest, in The City of San Diego, California, from the north line of Washington Street to the south line of Lewis Street, as per Resolution of Intention No. 26630 of said City, said protest being filed in the office of the City Clerk on the 1st day of August, 1921, and contained in Document No. 137007, be and the said protest is hereby overruled and denied.

I HEREBY CERTIFY that the above and foregoing is a full, true and correct copy of Resolutions Nos. 26777, 26778, 26779, 26780 and 26781 of the resolutions of the City of San Diego, California, as adopted by the Common Council of said City on the 31st day of August, 1921.

ALLEN H. WRIGHT,

City Clerk of the City of San Diego, California.

BY Frederick A. Lick DEPUTY.

R E S O L U T I O N N O. 2 6 7 8 2.

BE IT RESOLVED by the Common Council of the City of San Diego, as follows:

That the plat showing the boundaries of the district to be included in the assessment for the work and improvement on 31ST STREET, from the center line of Myrtle Avenue to the south line of Thorn Street, in the City of San Diego, California, be, and the same is hereby approved; and the City Clerk of said City is hereby directed to file said plat in the office of the City Engineer of said City.

R E S O L U T I O N N O. 2 6 7 8 3.

BE IT RESOLVED by the Common Council of the City of San Diego, as follows:

That the plat showing the boundaries of the district to be included in the assessment for the work and improvement on 31ST STREET, from the north line of Dwight Street to the center line of Myrtle Avenue, in the City of San Diego, California, be, and the same is hereby approved; and the City Clerk of said City is hereby directed to file said plat in the office of the City Engineer of said City.

R E S O L U T I O N N O. 2 6 7 8 4.

BE IT RESOLVED by the Common Council of the City of San Diego, as follows:

That Joseph Scholz be and he is hereby granted permission to blast for tree holes at the corner of Robinson and Front Streets.

R E S O L U T I O N N O. 2 6 7 8 5.

BE IT RESOLVED by the Common Council of the City of San Diego, as follows:

That Tom Cox be and he is hereby appointed a special police officer in and for the City of San Diego, without extra compensation, as recommended by the Chief of Police in Document No. 137853.

R E S O L U T I O N N O. 2 6 7 8 6.

BE IT RESOLVED by the Common Council of the City of San Diego, as follows:

That the auditor be and he is hereby directed to issue to Frank Bertolino a Free License to November 1st, 1921, for the purpose of peddling fruits and vegetables.

I HEREBY CERTIFY that the above and foregoing is a full, true and correct copy of Resolutions Nos. 26782, 26783, 26784, 26785 and 26786 of the resolutions of the City of San Diego, California, as adopted by the Common Council of said City on the 6th day of September, 1921.

ALLEN H. WRIGHT,
City Clerk of the City of San Diego, California.

BY Fred W. Sisk DEPUTY.

R E S O L U T I O N N O. 26787.

BE IT RESOLVED by the Common Council of the City of San Diego, as follows:

That the appointment by Mayor Bacon of Mrs. George J. Champlin as member of the Women's Public Welfare Commission be and the same is hereby confirmed.

I HEREBY CERTIFY that the above and foregoing is a full, true and correct copy of Resolution No. 26787 of the resolutions of the City of San Diego, California, as adopted by the Common Council of said City on the 6th day of September, 1921.

Allen H. Wright,
City Clerk of the City of San Diego, California.

BY Fred W. Sisk DEPUTY.

R E S O L U T I O N N O. 2 6 7 8 8.

WHEREAS, EMMA HANSEN is the owner of those certain pieces or parcels or real property situated in the City of San Diego, County of San Diego, State of California, described as follows:

South 110 feet of East 10 feet of Lot 8, in Block 15; and South 110 feet of Lots 9 and 10 in Block 15; of Gardner's Addition, in the said City of San Diego, California; and

WHEREAS, The City of San Diego has a claim against the said property arising out of assessments for city taxes for the years 1916, 1917, 1918, 1919 and 1920, on said property, in the sum of nine hundred seventeen and 62/100 dollars (\$917.62), for taxes, penalties, interest and advertising on said taxes; and

WHEREAS, This Common Council is desirous of compromising said claim against said property by accepting from said Emma Hansen the sum of seven hundred sixty-six and 97/100 dollars (\$766.97) in full settlement of any and all claims which said City may have against said property for taxes, penalties, interest and advertising, on said taxes for the said years 1916, 1917, 1918, 1919 and 1920, NOW, THEREFORE,

BE IT RESOLVED By the Common Council of The City of San Diego, as follows:

That the Tax Collector of The City of San Diego, be and he is hereby authorized and directed to accept from the said Emma Hansen the sum of seven hundred sixty-six and 97/100 dollars (\$766.97) in full settlement of any and all claims which The City of San Diego may have against the above-described property for city taxes for the years 1916, 1917, 1918, 1919 and 1920. Provided, however, that said compromise amount, to-wit, seven hundred sixty-six and 97/100 dollars (\$766.97) is paid to the said City Tax Collector within thirty (30) days from the date of the adoption and approval of this resolution.

Passed and adopted by the said Common Council of the said City of San Diego, California, this 6th day of September 1921, by the following vote, to-wit:

AYES--Councilmen Bruschi, Heilbron, Held, Stewart and Weitzel.

NOES--None.

Absent--None.

JNO. A. HELD,
President Pro Tempore of the Common Council of the
City of San Diego, California.

I HEREBY CERTIFY that the above and foregoing Resolution was passed by the Common Council of the said City of San Diego, at the time and by the vote, above stated.

ALLEN H. WRIGHT,
City Clerk of the City of San Diego, California, and Ex-officio
Clerk of the Common Council of the City of San Diego.
BY Y. A. JACQUES, DEPUTY.

(SEAL)

I HEREBY CERTIFY that the above and foregoing is a full, true and correct copy of Resolution No. 26788 of the resolutions of the City of San Diego, California, as adopted by the Common Council of said City on the 6th Day of September, 1921.

Allen H. Wright,
City Clerk of the City of San Diego, California.

BY Frederick H. Lick DEPUTY.

R E S O L U T I O N N O. 2 6 7 8 9.

BE IT RESOLVED By the Common Council of The City of San Diego, as follows:

That the bid of the Firemen's Relief Association for the purchase of one (1) Otay Pipe Line and Distributing System Bond of The City of San Diego, of the denomination of \$1000.00, in the sum of \$950.00, together with accrued interest to date of delivery, be, and the same is hereby accepted.

AND BE IT FURTHER RESOLVED, that the City Treasurer of The City of San Diego be and he is hereby authorized to sell to the Firemen's Relief Association one (1) Otay Pipe Line and Distributing System Bond of The City of San Diego, for the said sum of \$950.00, together with accrued interest to date of delivery.

Passed and adopted by the said Common Council of the said City of San Diego, California, this 7th day of September 1921, by the following vote, to-wit:

Ayes--Councilmen Bruschi, Heilbron, Held, Stewart and Weitzel.

Noes--None.

Absent--None.

JOHN L. BACON,
President of the Common Council of the City of
San Diego, California.

I HEREBY CERTIFY that the above and foregoing Resolution was passed by the Common Council of the said City of San Diego, at the time and by the vote, above stated.

ALLEN H. WRIGHT,
City Clerk of the City of San Diego, California, and Ex-officio
Clerk of the Common Council of the City of San Diego.

BY Y. A. JACQUES, DEPUTY.

(SEAL)

R E S O L U T I O N N O. 2 6 7 8 9 0.

BE IT RESOLVED by the Common Council of the City of San Diego, as follows:

That the plat showing the boundaries of the district to be included in the assessment for the work and improvement on LINCOLN AVENUE, in the City of San Diego, California, from the east curb line of 32nd Street and the west curb line of Bancroft Street produced north; and on THE ALLEY IN BLOCK 211, UNIVERSITY HEIGHTS, in the City of San Diego, California, for its entire length, be, and the same is hereby approved; and the City Clerk of said City be, and he is hereby directed to file said plat in the office of the City Engineer of said City.

R E S O L U T I O N N O. 2 6 7 9 1.

BE IT RESOLVED by the Common Council of the City of San Diego, as follows:

That the Auditor be and he is hereby directed to issue to Joe Adgar a Free License for a period of thirty (30) days, to date from August 27th, 1921, for the purpose of selling a Cleaner of his own make.

I HEREBY CERTIFY that the above and foregoing is a full, true and correct copy of Resolutions Nos. 26789, 26790 and 26791 of the resolutions of the City of San Diego, California, as adopted by the Common Council of said City on the 7th day of September, 1921.

Allen H. Wright,
City Clerk of the City of San Diego, California.

BY Frederick H. Lick DEPUTY.

RESOLUTION OF INTENTION NO. 26792.

Alley in block 203, University Heights.

BE IT RESOLVED, that it is the intention of the Common Council of The City of San Diego, California, to order the following street work to be done, to-wit:

The grading, and paving with decomposed granite, to the official grade thereof, of the ALLEY IN BLOCK 203, University Heights, for the entire width of said alley, from property line to property line, from the north line of University Avenue to the south line of Lincoln Avenue:

All of said work to be done as shown upon and according to the plans, drawings, typical cross-sections and specifications therefor contained in Document No. 137644, on file in the office of the City Clerk of said City, and copies of which are on file in the office of the City Engineer of said City;

All of said plans, drawings, typical cross-sections and specifications contained in said Document No. 137644 are hereby approved and adopted as the plans, drawings, typical cross-sections and specifications to be followed, in making said improvement; and by reference thereto all said plans, drawings, typical cross-sections and specifications contained in said Document No. 137644 are incorporated herein and made a part hereof.

The said Common Council hereby determines that serial bonds bearing interest at the rate of seven per cent. per annum shall be issued to represent assessments of twenty-five dollars or over for the cost of said work or improvement. Said serial bonds shall extend over a period of nine years from the second day of January next succeeding their issuance, and an even annual proportion of the principal sum thereof shall be payable by coupon, on the second day of January, every year after their date, until the whole is paid, and the interest shall be payable semi-annually, by coupon, on the second days of January and July, respectively, of each year, at the rate of seven per cent. per annum on all sums unpaid, until the whole of said principal and interest are paid. Said bonds shall be issued in accordance with the provisions of an Act of the Legislature of the State of California, entitled, "An Act to Provide a System of Street Improvement Bonds to Represent Certain Assessments for the Cost of Street Work and Improvement Within Municipalities, and also for the Payment of such Bonds," approved February 27th, 1893, and of all acts supplementary thereto, or amendatory thereof. And said Common Council hereby determines that said serial bonds shall be issued to represent the expenses of said work or improvement.

That the Evening Tribune, a daily newspaper published and circulated, and of general circulation, in the said City of San Diego, be, and it is hereby designated as the newspaper in which this Resolution of Intention shall be published by two insertions, and the notice of the passage thereof shall be published by two insertions, in the manner and by the persons re-

quired by law.

That the Clerk of the said City of San Diego be, and he is hereby directed to post this Resolution Conspicuously for two days on or near the chamber door of the said Common Council, and to cause the same to be published by two insertions in said daily newspaper in the manner required by law.

That the Street Superintendent of the said City of San Diego shall, after the passage of this Resolution of Intention, cause to be conspicuously posted along all streets and parts of streets and other public places and rights of way where the work and improvement hereinbefore described is to be done and made, notices of the passage of this Resolution, in the manner and in the form required by law, and shall also cause a notice similar in substance to be published by two insertions in said daily newspaper, in the manner required by law, and thereupon said Superintendent of Streets shall cause to be filed in the office of the City Clerk of said City, affidavits showing the posting and publication of the said notices of Street work.

That the City Clerk of said City be, and he is hereby directed, immediately upon the passage of this Resolution of Intention, to mail, with postage thereon prepaid, to each property owner whose property is to be assessed to pay the costs and expenses of said improvement, a postal card containing notice of the passage of this Resolution, designating the location and limits of the improvement provided for herein, and referring to this resolution for particulars, and stating that property belonging to such owner is to be assessed for said improvement, all in the manner, substance and form as prescribed by law; and thereupon said Clerk shall cause to be filed affidavits in proof of such mailing.

Passed and adopted by the said Common Council of the said City of San Diego, California, this 12th day of September, 1921, by the following vote, to-wit:

AYES--Councilmen Bruschi, Heilbron, Held, Stewart and Weitzel.

NOES--None.

ABSENT--None.

JOHN L. BACON,

President of the Common Council of the City of
San Diego, California.

I HEREBY CERTIFY that the above and foregoing Resolution of Intention was passed by the Common Council of the said City of San Diego, at the time and by the vote above stated.

ALLEN H. WRIGHT,

(SEAL)

City Clerk of the City of San Diego, California, and Ex-officio
Clerk of the Common Council of the City of San Diego.

BY Y. A. JACQUES, DEPUTY.

RESOLUTION OF INTENTION NO. 26793.

Ocean Street.

BE IT RESOLVED By the Common Council of The City of San Diego, California, that the public interest and convenience of said City require the closing up of a portion of the Street hereinafter mentioned; and,

BE IT FURTHER RESOLVED, that it is the intention of said Common Council to order the closing up of six feet on each side of OCEAN STREET, in said City, from the northerly line of Prospect Street to the southerly line of Coast Boulevard South.

That it is not deemed necessary that any land be taken therefor.

That the exterior boundaries of the district of lands in said City to be affected by said work and improvement, and to be assessed to pay the damages, costs and expenses thereof, are described as follows, to-wit:

Beginning at a point on the north line of Prospect Street distant 25 feet easterly from the easterly line of Ocean Street; thence northerly on a line parallel to and distant 25 feet easterly from the easterly line of Ocean Street, to the southerly line of Coast Boulevard South; thence westerly along the southerly line of Coast Boulevard South to a point distant 25 feet westerly from the westerly line of Ocean Street; thence southerly along a line parallel to and distant 25 feet westerly from the westerly line of Ocean Street to the northerly line of Prospect Street; thence easterly along the northerly line of Prospect Street to the point or place of beginning; excepting therefrom all public streets, roads, alleys, avenues and highways.

That THE EVENING TRIBUNE, a daily newspaper published and circulated, and of general circulation, in the said City of San Diego, be and it is hereby designated as the newspaper in which the Street Superintendent of said City shall cause to be published, in the manner and form required by law, notice of the passage of this Resolution of Intention, and the said Street Superintendent is hereby directed to cause notices of the passage of this resolution to be posted in the manner and form required by law, and to cause a notice similar in substance to be published in said newspaper for a period of ten days in the manner required by law.

Passed and adopted by the said Common Council of the said City of San Diego, California, this 12th day of September 1921, by the following vote, to-wit:

AYES--Councilmen Bruschi, Heilbron, Held, Stewart and Weitzel.

NOES--None.

ABSENT--None.

JOHN L. BACON,

President of the Common Council of the City of
San Diego, California.

I HEREBY CERTIFY that the above and foregoing Resolution of Intention was passed by the Common Council of the said City of San Diego, at the time and by the vote above stated.

ALLEN H. WRIGHT,

(SEAL)

City Clerk of the City of San Diego, California, and Ex-officio
Clerk of the Common Council of the said City of
San Diego.

BY Y. A. JACQUES, DEPUTY.

RESOLUTION ORDERING WORK NO. 26794.

Alley in block 5, Hillcrest.

RESOLVED By the Common Council of The City of San Diego, California, that the public interest and convenience require the work hereinafter described to be done, and therefore the said Common Council hereby orders the following street work to be done, to-wit:

All the street work described in Resolution of Intention No. 26630, adopted by the Common Council on July 11, 1921, and on file in the office of the City Clerk of said City, for the improvement of the ALLEY IN BLOCK 5, HILLCREST, in said City, from the north line of Washington Street to the south line of Lewis Street.

For a description of the work reference is hereby made to said Resolution of Intention No. 26630.

All of said street work to be done as shown upon and according to the plans, drawings, typical cross-sections and specifications therefor contained in Document No. 136479, on file in the office of the City Clerk of said City, and copies of which are on file in the office of the City Engineer of said City; and by reference thereto all said plans, drawings,

typical cross-sections and specifications contained in said Document No. 136479 are incorporated herein and made a part hereof.

The costs and expenses of said work and improvement are to be assessed upon the district which is more particularly described in said Resolution of Intention No. 26630.

The said Common Council determined that serial bonds to extend over a period of nine years from the second day of January next succeeding their issuance, bearing interest at the rate of seven per cent. per annum, shall be issued to represent assessments of twenty-five dollars or over for the costs of said work or improvement.

For further particulars, reference is hereby made to said Resolution of Intention No. 26630.

The EVENING TRIBUNE, a daily newspaper published and circulated and of general circulation in said City of San Diego, is hereby designated as the newspaper in which this Resolution Ordering Work, and the notice of said work inviting sealed proposals for doing the same, shall be published, in the manner and form, and by the persons required by law.

The Clerk of the said City of San Diego is hereby directed to post conspicuously for five days, on or near the chamber door of the said Common Council, in the manner and form required by law, a notice with specifications inviting sealed proposals or bids for doing said work; and said Clerk is hereby directed to publish, for two days in said newspaper in the manner and form required by law, a notice of said work, inviting sealed proposals or bids for doing the said work, and referring to the specifications posted or on file. Said notice shall require either a certified check or bond, as prescribed by law, for an amount not less than ten per cent. of the aggregate of the proposal.

Said Clerk of the said City of San Diego is also directed to publish for two days in said newspaper, in the manner required by law, this resolution ordering work.

Passed and adopted by the Common Council of the said City of San Diego, California, this 12th day of September 1921, by the following vote, to-wit:

AYES--Councilmen Bruschi, Heilbron, Held, Stewart and Weitzel.

NOES--None.

ABSENT--None.

JOHN L. BACON,

President of the Common Council of the City of San Diego, California.

I HEREBY CERTIFY that the above and foregoing Resolution Ordering Work was passed by the Common Council of the said City of San Diego, at the time and by the vote, above stated.

ALLEN H. WRIGHT,

City Clerk of the City of San Diego, California, and Ex-officio Clerk of the Common Council of the said City of San Diego.

(SEAL

BY Y. A. JACQUES, DEPUTY.

RESOLUTION CHANGING GRADE NO. 26795.

L Street, Sixth Street and Seventh Street.

WHEREAS, all the acts and things required by law to confer jurisdiction upon the Common Council of The City of San Diego, California, to order the change of the grades of L STREET, between the east line of Fifth Street and the west line of Eighth Street, of SIXTH STREET, between the south line of L Street and a point 120 feet south from the south line of L Street, and of SEVENTH STREET, from the south line of L Street, to the north line of Imperial Avenue, in the City of San Diego, California, as described in Resolution of Intention No. 26649, on file in the office of the City Clerk of said City, have been done, and no protests against such proposed changes or modifications of grade having been filed with the Clerk of said Council within the time provided by law, NOW, THEREFORE,

BE IT RESOLVED, that the Common Council of The City of San Diego, California, hereby orders the change and modification of the grades of said L Street, Sixth Street and Seventh Street, between said points, to be made as proposed by and described in said Resolution of Intention, as follows, to-wit:

L STREET.

At the intersection of L Street with Fifth Street; at the northeast corner, the grade elevation to remain at 2.30 feet; at the southeast corner, the grade elevation to remain at 2.00 feet.

At a point on the south line of L Street, distant 72 feet east from the east line of Fifth Street, change the grade elevation from 2.00 feet to 2.19 feet; at a point on the south line of L Street, distant 28 feet east from the last named point, change the grade elevation from 1.75 feet to 2.25 feet.

At the intersection of L Street with Sixth Street; at the southwest corner, change the grade elevation from 2.00 feet to 2.50 feet; at the northwest corner, the grade elevation to remain at 2.50 feet; at the northeast corner, the grade elevation to remain at 3.00 feet; at the southeast corner, change the grade elevation from 2.50 feet to 3.00 feet.

At the intersection of L Street with Seventh Street; at the southwest corner, change the grade elevation from 4.00 feet to 5.00 feet; at the northwest corner, the grade elevation to remain at 5.00 feet; at the northeast corner the grade elevation to remain at 6.50 feet; at the southeast corner change the grade elevation from 5.00 feet to 6.00 feet.

At the intersection of L Street with Eighth Street; at the southwest corner, the grade elevation to remain at 7.50 feet; at the northwest corner, the grade elevation to remain at 9.00 feet.

SIXTH STREET.

At the intersection of the west line of Sixth Street with the south line of L Street, change the grade elevation from 2.00 feet to 2.50 feet.

At the intersection of the east line of Sixth Street with the south line of L Street, change the grade elevation from 2.50 feet to 3.00 feet.

At a point on the west line of Sixth Street distant 50 feet south from the south line of L Street, change the grade elevation from 1.92 feet to 2.35 feet; at a point on the west line of Sixth Street distant 26 feet south from the last named point, the grade elevation to remain at 2.20 feet.

At a point on the east line of Sixth Street distant 120 feet south from the south line of L Street, the grade elevation to remain at 2.30 feet.

SEVENTH STREET.

At the intersection of the west line of Seventh Street with the south line of L Street, change the grade elevation from 4.00 feet to 5.00 feet.

At the intersection of the east line of Seventh Street with the south line of L Street, change the grade elevation from 5.00 feet to 6.00 feet.

At a point on the west line of Seventh Street, distant 200 feet south from the south line of L Street, the grade elevation to remain at 3.00 feet.

At the northeast corner of the intersection of Seventh Street with Imperial Avenue, the grade elevation to remain at 2.50 feet.

And the grades of said L Street, Sixth Street and Seventh Street, between the points hereinbefore mentioned, shall have a uniform ascent and descent, and the center lines of said streets shall have an average elevation of the opposite curb grades.

All of said grade elevations to be above the datum line of levels, as fixed by

Ordinance No. 3950 of the ordinances of said City.

That THE EVENING TRIBUNE, a daily newspaper published and circulated, and of general circulation, in the said City of San Diego, be, and it is hereby designated as the newspaper in which this resolution ordering change of grade shall be published for two days, in the manner and by the persons required by law.

That the Clerk of the said City of San Diego be, and he is hereby directed to cause this resolution ordering change of grade to be published by two insertions in said daily newspaper in the manner required by law.

Passed and adopted by the said Common Council of the said City of San Diego, California, this 12th day of September 1921, by the following vote, to-wit:

Ayes--Councilmen Bruschi, Heilbron, Held, Stewart and Weitzel.

Noes--None.

Absent--None.

JOHN L. BACON,

President of the Common Council of the City of San Diego, California.

I HEREBY CERTIFY that the above and foregoing Resolution was passed by the Common Council of the said City of San Diego, at the time and by the vote, above stated.

Allen H. Wright,

City Clerk of the City of San Diego, California, and Ex-officio

Clerk of the Common Council of the City of San Diego.

BY Y. A. JACQUES, DEPUTY.

(SEAL)

RESOLUTION CHANGING GRADE NO. 26796.

Richmond Street.

WHEREAS, all the acts and things required by law to confer jurisdiction upon the Common Council of The City of San Diego, California, to order the change of the grade of RICHMOND STREET, in said City, between the north line of Upas Street and the north line of Myrtle Avenue, as described in Resolution of Intention No. 26650, on file in the office of the City Clerk of said City, have been done, and no protests against such proposed change or modification of grade having been filed with the Clerk of said Council within the time provided by law, NOW, THEREFORE,

BE IT RESOLVED, that the Common Council of The City of San Diego, California, hereby orders the change and modification of the grade of said RICHMOND STREET, between said points, to be made as proposed by and described in said Resolution of Intention, as follows, to-wit:

At the intersection of Richmond Street with Upas Street; at the northeast corner, the grade elevation to remain at 285.00 feet; at the northwest corner, the grade elevation to remain at 284.00 feet.

At the intersection of Richmond Street with Myrtle Avenue; at the southwest corner, the grade elevation to remain at 279.00 feet; at the southeast corner, change the grade elevation from 282.00 feet to 280.00 feet; at the northeast corner, change the grade elevation from 280.00 feet to 279.00 feet; at the northwest corner, change the grade elevation from 277.00 feet to 278.00 feet.

And the grades of said Richmond Street, between the points hereinbefore mentioned, shall have a uniform ascent and descent, and the center line of said street shall have an average elevation of the opposite curb grades.

All of said grade elevations to be above the datum line of levels as fixed by Ordinance No. 3950 of the ordinances of said City.

That The Evening Tribune, a daily newspaper published and circulated, and of general circulation, in the said City of San Diego, be, and it is hereby designated as the newspaper in which this resolution ordering change of grade shall be published for two days, in the manner and by the persons required by law.

That the Clerk of the said City of San Diego be, and he is hereby directed to cause this resolution ordering change of grade to be published by two insertions in said daily newspaper in the manner required by law.

Passed and adopted by the said Common Council of the said City of San Diego, California, this 12th day of September 1921, by the following vote, to-wit:

Ayes--Councilmen Bruschi, Heilbron, Held, Stewart and Weitzel.

Noes--None.

Absent--None.

JOHN L. BACON,

President of the Common Council of the City of San Diego, California.

I HEREBY CERTIFY that the above and foregoing Resolution was passed by the Common Council of the said City of San Diego, at the time and by the vote, above stated.

ALLEN H. WRIGHT,

City Clerk of the City of San Diego, California, and Ex-officio

Clerk of the Common Council of the City of San Diego.

BY Y. A. JACQUES, DEPUTY.

(SEAL)

RESOLUTION CHANGING GRADE NO. 26797.

Upas Street and Bancroft Street.

WHEREAS, all the acts and things required by law to confer jurisdiction upon the Common Council of The City of San Diego, California, to order the change of the grade of the north side of UPAS STREET, between the east line of 32nd Street and the west line of 33rd Street, and of BANCROFT STREET, between the north line of Upas Street and a point distant 100 feet north from the north line of Upas Street, in said City of San Diego, California, as described in Resolution of Intention No. 26613, on file in the office of the City Clerk of said City, have been done, and no protests against such proposed changes or modifications of grades having been filed with the Clerk of said Council within the time provided by law, NOW, THEREFORE,

BE IT RESOLVED, that the Common Council of The City of San Diego hereby orders the change and modification of the grades of said Upas Street and said Bancroft Street, between said points, to be made as proposed by and described in said Resolution of Intention, as follows, to-wit:

UPAS STREET.

At the intersection of the north line of Upas Street with the east line of 32nd Street; the grade elevation to remain at 325.00 feet;

At the intersection of Upas Street with Bancroft Street; at the northwest corner, change the grade elevation from 321.00 feet to 322.50 feet; at the northeast corner, change the grade elevation from 320.50 feet to 322.00 feet.

At the intersection of the north line of Upas Street with the west line of 33rd Street, the grade elevation to remain at 318.50 feet.

BANCROFT STREET.

At the intersection of Bancroft Street with Upas Street; at the northwest corner, change the grade elevation from 321.00 feet to 322.50 feet; at the northeast corner, change

the grade elevation from 320.50 feet to 322.00 feet.

At a point on the east line of Bancroft Street distant 100 feet north from the north line of Upas Street, the grade elevation to remain at 323.17 feet.

At a point on the west line of Bancroft Street distant 100 feet north from the north line of Upas Street, the grade elevation to remain at 323.57 feet.

And the grades of said Upas Street and Bancroft Street, between the points hereinbefore mentioned, shall have a uniform ascent and descent, and the center line of said streets shall have an average elevation of the opposite curb grades.

All of said grade elevations to be above the datum line of levels as fixed by Ordinance No. 3950 of the ordinances of said City.

That The Evening Tribune, a daily newspaper published and circulated, and of general circulation, in the said City of San Diego, be, and it is hereby designated as the newspaper in which this resolution ordering change of grade shall be published for two days, in the manner and by the persons required by law.

That the Clerk of the said City of San Diego be, and he is hereby directed to cause this resolution ordering change of grade to be published by two insertions in said daily newspaper in the manner required by law.

Passed and adopted by the said Common Council of the said City of San Diego, California, this 12th day of September 1921, by the following vote, to-wit:

AYES--Councilmen Bruschi, Heilbron, Held, Stewart and Weitzel.

NOES--None.

ABSENT--None.

JOHN L. BACON,

President of the Common Council of the City of San Diego, California.

I HEREBY CERTIFY that the above and foregoing Resolution was passed by the Common Council of the said City of San Diego, at the time and by the vote, above stated.

ALLEN H. WRIGHT,

City Clerk of the City of San Diego, California, and Ex-officio Clerk of the Common Council of the City of San Diego.

BY Y. A. JACQUES, DEPUTY.

(SEAL)

RESOLUTION ORDERING WORK NO. 26798.

Pennsylvania Avenue and Park Boulevard.

RESOLVED By the Common Council of The City of San Diego, California, that the public interest and convenience require the work hereinafter described to be done, and therefore the said Common Council hereby orders the following street work to be done, to-wit:

All the street work described in Resolution of Intention No. 26627, adopted by the Common Council on July 11, 1921, and on file in the office of the City Clerk of said City, for the improvement of PENNSYLVANIA AVENUE, in said City, from the westerly line of Park Boulevard to a line 345 feet west from the westerly line of Park Boulevard measured on the south line of Pennsylvania Avenue, and of PARK BOULEVARD, in said City, between the westerly curb line and the westerly property line of Park Boulevard, from a point 16.32 feet southerly from the south line of Pennsylvania Avenue to a point 29.94 feet northerly from the north line of Pennsylvania Avenue.

For a description of the work reference is hereby made to said Resolution of Intention No. 26627.

All of said street work to be done as shown upon and according to the plans, drawings, typical cross-sections and specifications therefor contained in Document No. 136346, on file in the office of the City Clerk of said City, and copies of which are on file in the office of the City Engineer of said City; and by reference thereto all said plans, drawings, typical cross-sections and specifications contained in said Document No. 136346 are incorporated herein and made a part hereof.

The costs and expenses of said work and improvement are to be assessed upon the district which is more particularly described in said Resolution of Intention No. 26627.

The said Common Council determined that serial bonds to extend over a period of nine years from the second day of January next succeeding their issuance, bearing interest at the rate of seven per cent. per annum, shall be issued to represent assessments of twenty-five dollars or over for the costs of said work or improvement.

For further particulars, reference is hereby made to said Resolution of Intention No. 26627.

The EVENING TRIBUNE, a daily newspaper published and circulated and of general circulation in said City of San Diego, is hereby designated as the newspaper in which this Resolution Ordering Work, and the notice of said work inviting sealed proposals for doing the same, shall be published, in the manner and form, and by the persons required by law.

The Clerk of the said City of San Diego is hereby directed to post conspicuously for five days, on or near the chamber door of the said Common Council, in the manner and form required by law, a notice with specifications inviting sealed proposals or bids for doing said work; and said Clerk is hereby directed to publish, for two days in said newspaper in the manner and form required by law, a notice of said work, inviting sealed proposals or bids for doing the said work, and referring to the specifications posted or on file. Said notice shall require either a certified check or bond, as prescribed by law, for an amount not less than ten per cent. of the aggregate of the proposal.

Said Clerk of the said City of San Diego is also directed to publish for two days in said newspaper, in the manner required by law, this resolution ordering work.

Passed and adopted by the Common Council of the said City of San Diego, California, this 12th day of September 1921, by the following vote, to-wit:

Ayes--Councilmen Bruschi, Heilbron, Held, Stewart and Weitzel.

Noes--None.

Absent--None.

JOHN L. BACON,

President of the Common Council of the City of San Diego, California.

I HEREBY CERTIFY that the above and foregoing Resolution Ordering Work was passed by the Common Council of the said City of San Diego, at the time and by the vote above stated.

ALLEN H. WRIGHT,

City Clerk of the City of San Diego, California, and Ex-officio Clerk of the Common Council of the City of San Diego.

BY Y. A. JACQUES, DEPUTY.

(SEAL)

RESOLUTION ORDERING WORK NO. 26799.

Albatross Street.

RESOLVED By the Common Council of The City of San Diego, California, that the public interest and convenience of said City require the work hereinafter described to be done, and the time prescribed during which objections to said work and improvement might be made having expired, and no objection thereto having been made, and said Common Council hereby finding

that no assessment is necessary therefor:

NOW, THEREFORE, the said Common Council hereby orders the following work to be done in said City, to-wit:

The closing up of ALBATROSS STREET, in said City, between the north line of Brookes Avenue and the south line of Pennsylvania Avenue.

And said portion of said Albatross Street is hereby closed.

Passed and adopted by the said Common Council of the said City of San Diego, California, this 12th day of September 1921, by the following vote, to-wit:

Ayes--Councilmen Bruschi, Heilbron, Held, Stewart and Weitzel.

Noes--None.

Absent--None.

JOHN L. BACON,

President of the Common Council of the City of San Diego, California.

I HEREBY CERTIFY that the above and foregoing Resolution was passed by the Common Council of the said City of San Diego, at the time and by the vote, above stated.

ALLEN H. WRIGHT,

City Clerk of the City of San Diego, California, and Ex-officio

Clerk of the Common Council of the City of San Diego.

(SEAL)

BY Y. A. JACQUES, DEPUTY.

RESOLUTION ORDERING WORK NO. 26800.

Arista Street and Fort Stockton Drive.

RESOLVED By the Common Council of The City of San Diego, California, that the public interest and convenience of said city require the work hereinafter described to be done, and the time prescribed during which objections to said work and improvement might be made having expired, and no objection thereto having been made, and said Common Council hereby finding that no assessment is necessary therefor:

NOW, THEREFORE, the said Common Council hereby orders the following work to be done in said City, to-wit:

The closing up of FORT STOCKTON DRIVE, in said City, between the southeasterly line of Conde Street and the northwesterly line of Arista Street; and of that portion of ARISTA STREET, in said City, particularly described as follows; Beginning at the intersection of the northwesterly line of Arista Street with the northeasterly line of Hickory Street; thence northeasterly along the northwesterly line of Arista Street to the southwesterly line of Fort Stockton Drive; thence southeasterly along the southwesterly line of Fort Stockton Drive produced, a distance of 12.75 feet; thence southwesterly on a line parallel to and distant 12.75 feet southeasterly from the northwesterly line of said Arista Street, a distance of 127.75 feet; thence curving to the left, with a radius of 37.25 feet, a distance of 58.51 feet, to a point on the southeasterly line of said Arista Street; thence southwesterly along the southeasterly line of Arista Street, a distance of 135 feet to the northeasterly line of Hickory Street; thence northwesterly along the northeasterly line of Hickory Street to the point or place of beginning.

And said portions of said Fort Stockton Drive and Arista Street are hereby closed.

Passed and adopted by the said Common Council of the said City of San Diego, California, this 12th day of September 1921, by the following vote, to-wit:

AYES--Councilmen Bruschi, Heilbron, Held, Stewart and Weitzel.

NOES--None.

ABSENT--None.

JOHN L. BACON,

President of the Common Council of the City of San Diego, California.

I HEREBY CERTIFY that the above and foregoing Resolution was passed by the Common Council of the said City of San Diego, at the time and by the vote, above stated.

ALLEN H. WRIGHT,

City Clerk of the City of San Diego, California, and Ex-officio

Clerk of the Common Council of the City of San Diego.

(SEAL)

BY Y. A. JACQUES, DEPUTY.

RESOLUTION ORDERING WORK NO. 26801.

Grape Street.

RESOLVED By the Common Council of The City of San Diego, California, that the public interest and convenience of said City require the work hereinafter described to be done, and the time prescribed during which objections to said work and improvement might be made having expired, and no objection thereto having been made, and said Common Council hereby finding that no assessment is necessary therefor:

NOW, THEREFORE, the said Common Council hereby orders the following work to be done in said City, to-wit:

The closing up of the southerly twenty feet of GRAPE STREET, in said City, between the easterly line of 32nd Street and the westerly line of Bancroft Street.

And said portion of said Grape Street is hereby closed.

Passed and adopted by the said Common Council of the said City of San Diego, California, this 12th day of September 1921, by the following vote, to-wit:

AYES--Councilmen Bruschi, Heilbron, Held, Stewart and Weitzel.

NOES--None.

ABSENT--None.

JOHN L. BACON,

President of the Common Council of the City of San Diego, California.

I HEREBY CERTIFY that the above and foregoing Resolution was passed by the Common Council of the said City of San Diego, at the time and by the vote, above stated.

ALLEN H. WRIGHT,

City Clerk of the City of San Diego, California, and Ex-officio

Clerk of the Common Council of the City of San Diego.

(SEAL)

BY Y. A. JACQUES, DEPUTY.

RESOLUTION NO. 26802.

WHEREAS, CHARLES L. CASS is the owner of that certain piece or parcel of real property situated in the City of San Diego, County of San Diego, State of California, described as follows:

All of Pueblo Lot 1801 of the Pueblo Lands of The City of San Diego, California; and

WHEREAS, The City of San Diego has a claim against the said property arising out of assessments for city taxes for the years 1916, 1917, 1918, 1919 and 1920, on said property, in the sum of eighteen hundred and six and 69/100 dollars (\$1806.69), for taxes, penalties, interest and advertising on said taxes; and

WHEREAS, This Common Council is desirous of compromising said claim against said property by accepting from said Charles L. Cass the sum of fifteen hundred, sixteen and 50/100 dollars (\$1516.50) in full settlement of any and all claims which said City may have against said property for taxes, penalties, interest and advertising, on said taxes for the said years 1916, 1917, 1918, 1919 and 1920; NOW, THEREFORE,

BE IT RESOLVED By the Common Council of The City of San Diego, as follows:

That the Tax Collector of The City of San Diego, be and he is hereby authorized and directed to accept from the said Charles L. Cass the sum of fifteen hundred, sixteen and 50/100 dollars (\$1516.50) in full settlement of any and all claims which The City of San Diego may have against the above-described property for city taxes for the years 1916, 1917, 1918, 1919 and 1920. Provided, however, that said compromise amount, to-wit, fifteen hundred, sixteen and 50/100 dollars (\$1516.50) is paid to the said City Tax Collector within thirty (30) days from the date of the adoption and approval of this resolution.

Passed and adopted by the said Common Council of the said City of San Diego, California, this 12th day of September 1921, by the following vote, to-wit:

AYES--Councilmen Bruschi, Heilbron, Held, Stewart and Weitzel.

NOES--None.

ABSENT--None.

JOHN L. BACON,

President of the Common Council of the City of San Diego, California.

I HEREBY CERTIFY that the above and foregoing Resolution was passed by the Common Council of the said City of San Diego, at the time and by the vote, above stated.

ALLEN H. WRIGHT,

City Clerk of the City of San Diego, California, and Ex-officio Clerk of the Common Council of the City of San Diego.

BY Y. A. JACQUES, DEPUTY.

(SEAL)

RESOLUTION NO. 26803.

BE IT RESOLVED, By the Common Council of the City of San Diego, as follows:

That Monday, the 19th day of September, 1921, at eleven o'clock A. M., in the Council Chamber in the City Hall of The City of San Diego, California, be, and the same are hereby fixed as the time and place for hearing the protest filed August 15, 1921, by Richmond Investment Company against the extent of the assessment district for the improvement of LYTTON STREET, in The City of San Diego, California, from the junction of said Lytton Street with Tide Street at the easterly line of Harbor Villas produced southeasterly, to the northwesterly end of said Lytton Street at its junction with Chatsworth Boulevard; of CHATSWORTH BOULEVARD, in said City, from the northwesterly end of Lytton Street at its junction with Chatsworth Boulevard, to the southeasterly line of Catalina Boulevard; of CATALINA BOULEVARD, in said City, from the southwesterly line of Point Loma Avenue produced to a point 431.42 feet northeasterly from the southwesterly line of Point Loma Avenue produced, being the termination of Chatsworth Boulevard in said Catalina Boulevard; of VOLTAIRE STREET, in said City, from the northwesterly line of Chatsworth Boulevard to the center line of Bolinas Street produced; and of ROSECRANS STREET, in said City, from the southwesterly line of Lytton Street to a point 100 feet southwesterly from the southwesterly line of Lytton Street; all as particularly described in Resolution of Intention No. 26658, adopted by the Common Council on July 25, 1921.

And the City Clerk of said City is hereby directed to notify the said protestants of the time and place of hearing, in the manner provided by law.

RESOLUTION NO. 26804.

BE IT RESOLVED, By the Common Council of the City of San Diego, as follows:

That Monday, the 19th day of September, 1921, at eleven o'clock A. M., in the Council Chamber in the City Hall of The City of San Diego, California, be, and the same are hereby fixed as the time and place for hearing the protest filed August 15, 1921, by Richmond Investment Company against the extent of the assessment district for the improvement of LYTTON STREET, in The City of San Diego, California, from the junction of said Lytton Street with Tide Street at the easterly line of Harbor Villas produced southeasterly, to the northwesterly end of said Lytton Street at its junction with Chatsworth Boulevard; of CHATSWORTH BOULEVARD, in said City, from the northwesterly end of Lytton Street at its junction with Chatsworth Boulevard, to the southeasterly line of Catalina Boulevard; of CATALINA BOULEVARD, in said City, from the southwesterly line of Point Loma Avenue produced to a point 431.42 feet northeasterly from the southwesterly line of Point Loma Avenue produced, being the termination of Chatsworth Boulevard in said Catalina Boulevard; of VOLTAIRE STREET, in said City, from the northwesterly line of Chatsworth Boulevard to the center line of Bolinas Street produced; and of ROSECRANS STREET, in said City, from the southwesterly line of Lytton Street to a point 100 feet southwesterly from the southwesterly line of Lytton Street; all as particularly described in Resolution of Intention No. 26659, adopted by the Common Council on July 25, 1921.

And the City Clerk of said City is hereby directed to notify the said protestants of the time and place of hearing, in the manner provided by law.

RESOLUTION NO. 26805.

BE IT RESOLVED by the Common Council of the City of San Diego, as follows:

The City Engineer is hereby directed to furnish this Common Council with plans, drawings, typical cross-sections and specifications for the paving of HERMAN STREET, in said City, from the south line of University Avenue to the south line of Thorn Street.

Said City Engineer is further directed to furnish this Common Council with a plat and a description of the exterior boundaries of the district of lands in said City to be affected and benefited by, and to be assessed to pay the costs and expenses of said improvement.

RESOLUTION NO. 26806.

BE IT RESOLVED by the Common Council of the City of San Diego, as follows:

The City Engineer is hereby directed to furnish this Common Council with plans, drawings, typical cross-sections and specifications for the paving of HOMER STREET, in said City, between Rosecrans Street and Chatsworth Boulevard, as petitioned for in Document No. 137709, on file in the office of the City Clerk of said City.

Said City Engineer is further directed to furnish this Common Council with a plat and a description of the exterior boundaries of the district of lands in said City to be affected and benefited by, and to be assessed to pay the costs and expenses of said improvement.

RESOLUTION NO. 26807.

BE IT RESOLVED by the Common Council of the City of San Diego, as follows:

The City Engineer is hereby directed to furnish this Common Council with a list of elevations for the establishment of the grade of the ALLEY running north and south in block 29, H. M. Higgins' Addition in said City.

Said City Engineer is further directed to furnish plans, drawings, typical cross-sections and specifications for the grading and paving of said alley in block 29, H. M. Higgins' Addition.

Said City Engineer is further directed to furnish a plat and a description of the exterior boundaries of the district of lands in said City to be affected and benefited by, and to be assessed to pay the costs and expenses of said work and improvement.

R E S O L U T I O N N O. 2 6 8 0 8.

BE IT RESOLVED by the Common Council of the City of San Diego, as follows:

The City Engineer is hereby directed to furnish this Common Council with plans, drawings, typical cross-sections and specifications for the paving of SEVENTH STREET, from the north line of Ash Street to the south line of A Street, and of A STREET, from the west line of Seventh Street to the east line of Fifth Street, in said City.

Said City Engineer is further directed to furnish this Common Council with a plat and a description of the exterior boundaries of the district of lands in said City to be affected and benefited by, and to be assessed to pay the costs and expenses of said improvement.

R E S O L U T I O N N O. 2 6 8 0 9.

A RESOLUTION ACCEPTING DEED OF HARVEY D. ALLEN TO CERTAIN SANITARY SEWER SYSTEM.

BE IT RESOLVED By the Common Council of The City of San Diego, as follows:

That the deed of Harvey D. Allen, executed on the 2nd day of May, 1921, conveying to The City of San Diego, a municipal corporation in the County of San Diego, State of California, "all my right, title and interest in and to that certain sanitary sewer system, together with septic tank and effluent line, constructed in Allen Terrace in said City, under plans and specifications on file in the office of the City Engineer of the City of San Diego, being file No. 302," be and the same is hereby accepted, and the said property in the said deed and hereinbefore described be and the same is hereby accepted and dedicated as and for sewer purposes in said City.

That the City Clerk of The City of San Diego be and he is hereby authorized and directed to file said deed of record in the office of the County Recorder of San Diego County, California.

Passed and adopted by the said Common Council of the said City of San Diego, California, this 12th day of September 1921, by the following vote, to-wit:

AYES--Councilmen Bruschi, Heilbron, Held, Stewart and Weitzel.

NOES--None.

ABSENT--None.

JOHN L. BACON,

President of the Common Council of the City of
San Diego, California.

I HEREBY CERTIFY that the above and foregoing Resolution was passed by the Common Council of the said City of San Diego, at the time and by the vote, above stated.

ALLEN H. WRIGHT,

City Clerk of the City of San Diego, California, and Ex-officio

Clerk of the Common Council of the City of San Diego.

BY Y. A. JACQUES, DEPUTY.

(SEAL)

R E S O L U T I O N N O. 2 6 8 1 0.

A RESOLUTION ACCEPTING RIGHT OF WAY CONTRACT TO CERTAIN LANDS FOR SEWER PURPOSES.

BE IT RESOLVED By the Common Council of The City of San Diego, as follows:

That the grant of an easement and right-of-way contract of Gertrude E. Allen, executed on the 30th day of March, 1921, conveying to the City of San Diego, a municipal corporation in the County of San Diego, State of California, an easement and right-of-way ten feet in width for the construction and maintenance of a line of sewers through, along and across, all that certain real property situate in the said City, County and State aforesaid, particularly described as follows, to-wit:

A portion of Pueblo Lot 1120 of the Pueblo Lands of San Diego.

The center line of said 10 foot strip being located as follows: Beginning at a point on the north line of Allen Terrace, distant 9.52 feet westerly from the northeast corner of said Allen Terrace; thence North 7 degrees 02 minutes East, a distance of 75 feet to the north end of said right-of-way, be and the same is hereby accepted and the said land in said right-of-way contract and hereinabove described be and the same is hereby accepted and dedicated as and for sewer purposes in the said City.

That the City Clerk of said City of San Diego, be and he is hereby authorized and directed to file said right-of-way contract of record in the office of the County Recorder of San Diego County, California.

Passed and adopted by the said Common Council of the said City of San Diego, California, this 12th day of September 1921, by the following vote, to-wit:

AYES--Councilmen Bruschi, Heilbron, Held, Stewart and Weitzel.

NOES--None.

ABSENT--None.

JOHN L. BACON,

President of the Common Council of the City of
San Diego, California.

I HEREBY CERTIFY that the above and foregoing Resolution was passed by the Common Council of the said City of San Diego, at the time and by the vote, above stated.

ALLEN H. WRIGHT,

City Clerk of the City of San Diego, California, and Ex-officio

Clerk of the Common Council of the City of San Diego.

BY Y. A. JACQUES, DEPUTY.

(SEAL)

R E S O L U T I O N N O. 2 6 8 1 0 ½.

BE IT RESOLVED by the Common Council of the City of San Diego, as follows:

That permission be and it is hereby granted to W. J. Callaway to connect a sewer in the house located at 420 Palm street to the sewer line which serves a house at 2900 Fifth Street, as recommended by the Health Department.

R E S O L U T I O N N O. 2 6 8 1 1

BE IT RESOLVED BY THE Common Council of the City of San Diego, as follows:

That permission be and it is hereby granted to the Carnival and Fair Committee of the Knights of Columbus to string a banner across Broadway, between 5th and 6th street, upon the payment of the usual fee of \$1.00 to the operating department, such banner to be hung subject to approval of the chief of the fire department.

Said banner is to advertise a carnival and fair to be held at the civic auditorium Oct. 6th, 7th and 8th, and is to be removed immediately after the last named date.

R E S O L U T I O N N O. 2 6 8 1 2.

BE IT RESOLVED by the Common Council of the City of San Diego, as follows:

That permission be and it is hereby granted to H. H. Himebaugh to maintain a small sign-post in front of his place of business, 2137 Logan Avenue, in the parking, said permit being subject to revocation by the common council.

R E S O L U T I O N N O. 2 6 8 1 3.

BE IT RESOLVED By the Common Council of the City of San Diego, as follows:

That the city auditor be and he is hereby authorized to issue a free license to the County Farm Bureau to operate concessions at the coming fair to be held in Balboa Park Sept. 21-24, such concessions to be subject to regulation by the police department.

R E S O L U T I O N N O. 2 6 8 1 4.

BE IT RESOLVED by the Common Council of the City of San Diego, as follows:

That the leave of absence of Water Commissioner Chandler be and it is hereby extended for thirty days.

R E S O L U T I O N N O. 2 6 8 1 5.

BE IT RESOLVED by the Common Council of the City of San Diego, as follows:

That, upon the filing of an easement to the city for right-of-way for a sewer across lots 20 and 21, block 10, Fifth Street Addition, Mrs. Eunice M. Crane be and she is hereby granted permission to connect with a sewer already laid across said lots and owned by C. S. Harnish.

R E S O L U T I O N N O. 2 6 8 1 6.

BE IT RESOLVED by the Common Council of the City of San Diego, as follows:

That permission be and it is hereby granted to George Reynolds to do blasting at 3166 Maple street for tree planting.

R E S O L U T I O N N O. 2 6 8 1 7.

BE IT RESOLVED by the Common Council of the City of San Diego, as follows:

That G. L. Huntoon be and he is hereby appointed a special police officer without compensation.

R E S O L U T I O N N O. 2 6 8 1 8.

BE IT RESOLVED by the Common Council of the City of San Diego, as follows:

That permission be and it is hereby granted to M. D. Goodbody to blast in the 2000 block on Sunset boulevard for excavation for a new residence.

I HEREBY CERTIFY that the above and foregoing is a full, true and correct copy of Resolutions Nos. 26792, 26793, 26794, 26795, 26796, 26797, 26798, 26799, 26800, 26801, 26802, 26803, 26804, 26805, 26806, 26807, 26808, 26809, 26810, 26810½, 26811, 26812, 26813, 26814, 26815, 26816, 26817 and 26818 of the resolutions of the City of San Diego, California, as adopted by the Common Council on the 12th day of September, 1921.

Allen H. Wright,

City Clerk of the City of San Diego, California.

BY Frederick H. Sick DEPUTY.

R E S O L U T I O N N O. 2 6 8 1 9.

BE IT RESOLVED By the Common Council of The City of San Diego, as follows:

That the Superintendent of the Purchasing Department be, and he is hereby authorized and directed to advertise for sealed proposals or bids for the purchase of all garbage and swill within that portion of The City of San Diego south of the San Diego River and Mission Bay, for a period of three years beginning on the 1st day of October, 1921, the said bids to be based on a unit price per ton for all garbage and swill collected; the same to be delivered to the buyer at an unloading platform located at a point to be agreed upon between the Manager of Operation of said City and the contractor.

The notice calling for sealed proposals or bids for said work shall be posted and published for a period of not less than ten days. Such notice shall be posted in a conspicuous place on or near the Council Chamber in the City Hall, and also at or near the entrance of said City Hall. Said notice shall require bids to be filed with the Superintendent of the Purchasing Department of said City on or before ten o'clock A.M. of the 28th day of September, 1921.

In addition to the foregoing said notice shall require each bid to be accompanied by a check, certified by a responsible bank, payable to the order of the City Clerk of said City, for a sum not less than five hundred dollars (\$500.00), and so payable as a guarantee that the bidder will enter into the proposed contract if the same is awarded to him.

Passed and adopted by the said Common Council of the said City of San Diego, California, this 14th day of September 1921, by the following vote, to-wit:

AYES--Councilmen Bruschi, Heilbron, Held, Stewart and Weitzel.

NOES--None.

ABSENT--None.

JOHN L. BACON,

President of the Common Council of the City of San Diego, California.

I HEREBY CERTIFY that the above and foregoing Resolution was passed by the Common Council of the said City of San Diego, at the time and by the vote, above stated.

Allen H. Wright,

City Clerk of the City of San Diego, California, and Ex-officio

Clerk of the Common Council of the City of
San Diego.

BY Y. A. JACQUES, DEPUTY.

(SEAL)

R E S O L U T I O N N O. 2 6 8 2 0.

BE IT RESOLVED by the Common Council of the City of San Diego, as follows:

That the plat showing the boundaries of the district to be included in the assessment for the work and improvement on ROBINSON AVENUE, between the west line of Fifth Street and the west line of Albatross Street, in the City of San Diego, California, be, and the same is hereby approved; and the City Clerk of said City is hereby directed to file said plat in the office of the City Engineer of said City.

R E S O L U T I O N N O. 2 6 8 2 1.

BE IT RESOLVED by the Common Council of the City of San Diego, as follows:

That the City Attorney be and he is hereby instructed to make application to the Railroad Commission of the State of California for a hearing at the earliest opportunity relative to telephone rates in the city of San Diego and especially in the matter of the toll rates charged telephone subscribers in La Jolla.

R E S O L U T I O N N O. 2 6 8 2 2.

BE IT RESOLVED, by the Common Council of the City of San Diego, as follows:

That a Transportation Commission be appointed by the Council, consisting of three members, subject to the approval of the Mayor, whose duties will be:

To advise with the San Diego Electric Railway Company and recommend to the Council action to be taken, and policy to be followed in all questions effecting the public in connection with the transportation of passengers within the City of San Diego by street cars, auto busses, or other means.

That expenses incident to this commission be borne by the street railway company.

That this plan be adopted only if agreed to by the street railway company.

R E S O L U T I O N N O. 2 6 8 2 3.

BE IT RESOLVED by the Common Council of the City of San Diego, as follows:

That the Chief Engineer of the Fire Department be and he is hereby appointed a delegate to attend the 49th annual convention of the International Association of Fire Engineers to be held at Atlanta, Georgia, October 11th to 14th, provided, however, that there are sufficient funds in the Fire Department budget to cover the expenses in connection with said trip.

R E S O L U T I O N N O. 2 6 8 2 4.

BE IT RESOLVED by the Common Council of the City of San Diego, as follows:

That M. A. Graham, member of the Harbor Commission, be and he is hereby granted a leave of absence with permission to leave the State of California for the purpose of attending to official business in and for the City of San Diego.

R E S O L U T I O N N O. 2 6 8 2 5.

BE IT RESOLVED by the Common Council of the City of San Diego, as follows:

That it be and is hereby determined by this Common Council that, Third Street, in said City, between Hawthorn Street and Juniper Street, be improved between said points by the construction of cement sidewalk and curb thereon, in accordance with the specifications for such work as contained in Ordinance No. 6299 of the ordinances of said city.

That owners of property fronting upon said street between said points shall have until the 1st day of December, 1921, within which to construct sidewalk and curb thereon at private contract.

That the City Engineer be and he is hereby authorized and directed to give notice that said improvement has been decided upon, and that property owners desiring to construct sidewalk and curb by private contract must complete said work on or before the said 1st day of December, 1921.

I HEREBY CERTIFY that the above and foregoing is a full, true and correct copy of Resolutions Nos. 26819, 26820, 26821, 26822, 26823, 26824 and 26825 of the resolutions of the City of San Diego, California, as adopted by the Common Council of said City on the 14th day of September, 1921.

ALLEN H. WRIGHT,

City Clerk of the City of San Diego, California.

BY Fred W. Sick DEPUTY.

R E S O L U T I O N N O. 2 6 8 2 6.

BE IT RESOLVED, By the Common Council of the City of San Diego, as follows:

That the protest filed August 15, 1921, by Richmond Investment Company against the extent of the assessment district for the improvement of LYTTON STREET, in The City of San Diego, California, from the junction of said Lytton Street with Tide Street at the easterly line of Harbor Villas produced southeasterly, to the northwesterly end of said Lytton Street at its junction with Chatsworth Boulevard; of CHATSWORTH BOULEVARD, in said City, from the northwesterly end of Lytton Street at its junction with Chatsworth Boulevard to the South-easterly line of Catalina Boulevard; of CATALINA BOULEVARD, in said City, from the Southwesterly line of Point Loma Avenue produced to a point 431.42 feet northeasterly from the southwesterly line of Point Loma Avenue produced, being the termination of Chatsworth Boulevard in said Catalina Boulevard; of VOLTAIRE STREET, in said City, from the northwesterly line of Chatsworth Boulevard to the center line of Bolinas Street produced; and of ROSEBORO STREET, in said City, from the southwesterly line of Lytton Street to a point 100 feet southwesterly from the southwesterly line of Lytton Street, all as particularly described in Resolution of Intention No. 26658, adopted by the Common Council on July 25, 1921, be, and the same is hereby overruled.

R E S O L U T I O N N O. 2 6 8 2 7.

BE IT RESOLVED, By the Common Council of the City of San Diego, as follows:

That the protest filed August 15, 1921, by Richmond Investment Company against the extent of the assessment district for the improvement of LYTTON STREET, in The City of San Diego, California, from the junction of said Lytton Street with Tide Street at the easterly

line of Harbor Villas produced southeasterly, to the northwesterly end of said Lytton Street at its junction with Chatsworth Boulevard; of CHATSWORTH BOULEVARD, in said City, from the northwesterly end of Lytton Street at its junction with Chatsworth Boulevard to the southeasterly line of Catalina Boulevard; of CATALINA BOULEVARD, in said City, from the southwesterly line of Point Loma Avenue produced to a point 431.42 feet northeasterly from the southwesterly line of Point Loma Avenue produced, being the termination of Chatsworth Boulevard in said Catalina Boulevard; of VOLTAIRE STREET, in said City, from the northwesterly line of Chatsworth Boulevard to the center line of Bolinas Street produced; and of ROSECRANS STREET, in said City, from the southwesterly line of Lytton Street to a point 100 feet southwesterly from the southwesterly line of Lytton Street, all as particularly described in Resolution of Intention No. 26659, adopted by the Common Council on July 25, 1921, be, and the same is hereby overruled.

RESOLUTION NO. 26828.

BE IT RESOLVED by the Common Council of the City of San Diego, as follows:
That the Manager of Operation be, and he is hereby authorized and directed to execute on behalf of The City of San Diego such contracts for the furnishing of water by said City to consumers entitled to the service of water as may be authorized by subdivision 5 of section 3 of Ordinance No. 8210 of the ordinances of The City of San Diego.

RESOLUTION NO. 26829.

BE IT RESOLVED by the Common Council of the City of San Diego, as follows:
That the City Clerk be and he is hereby directed on behalf of this Common Council to send a letter of sympathy to the family of the late William Llewelyn, for more than a half century a resident and business man of this city and who served as a member of the Board of Delegates in 1890 and 1891, whose death occurred at his home hereon Monday, Sept. 12th.

RESOLUTION NO. 26830.

BE IT RESOLVED by the Common Council of the City of San Diego, as follows:
That the Mayor, members of the Common Council, City Auditor, City Treasurer, Clerk, Manager of Operation and City Attorney be, and they are hereby authorized and directed to attend the convention of the League of California Municipalities to be held in Santa Monica from September 27th to 30th, 1921, and represent The City of San Diego at said convention.
AND BE IT FURTHER RESOLVED that the City Clerk be, and he is hereby authorized to incur the necessary expense to provide for the attendance of the above named delegates.

RESOLUTION NO. 26831.

BE IT RESOLVED by the Common Council of the City of San Diego, as follows:
That it be and is hereby determined by this Common Council that the West side of Oregon Street, in said City, between Howard and Polk Avenues, be improved between said points by the construction of cement sidewalk and curb thereon, in accordance with the specifications for such work as contained in Ordinance No. 6299 of the ordinances of said city.
That owners of property fronting upon said street between said points shall have until the 1st day of December 1921, within which to construct sidewalk and curb thereon at private contract.
That the City Engineer be and he is hereby authorized and directed to give notice that said improvement has been decided upon, and that property owners desiring to construct sidewalk and curb by private contract must complete said work on or before the said 1st day of December, 1921.

RESOLUTION NO. 26832.

BE IT RESOLVED by the Common Council of the City of San Diego, as follows:
That the following named persons be and they are hereby appointed patrolmen in the Police Department of the City of San Diego to fill existing vacancies, as recommended by the Chief of Police in Document No. 138079:
Walters, Lewis D. Schultz, Benjamin

RESOLUTION NO. 26833.

BE IT RESOLVED by the Common Council of the City of San Diego, as follows:
That the following named persons be and they are hereby appointed members of the Women's Public Welfare Commission, as recommended by the Mayor in Document No. 138078,
Lowenstein, Charles, Mrs. Lubin, B. Mrs.

RESOLUTION NO. 26834.

BE IT RESOLVED by the Common Council of the City of San Diego, as follows:
That E. E. Hendee, member of the Public Library Board, be and he is hereby granted a leave of absence for thirty (30) days, dating from September 28th, 1921, with permission to leave the State.

RESOLUTION NO. 26835.

BE IT RESOLVED by the Common Council of the City of San Diego, as follows:
That the Auditor be and he is hereby directed to issue a Free License to the East San Diego Methodist Church Committee for the purpose of holding a Rummage Sale at a private residence in the City of San Diego.

RESOLUTION NO. 26836.

BE IT RESOLVED by the Common Council of the City of San Diego, as follows:
That the Manager of Operation be and he is hereby directed to notify property owners to trim trees in front of their property as required by the ordinances of the City of San Diego.

RESOLUTION NO. 26837.

BE IT RESOLVED by the Common Council of the City of San Diego, as follows:
That the San Diego Consolidated Gas & Electric Company be and it is hereby directed to install an Arc Light on the South side of Sutter Street at the east line of Bellevue Addition, as recommended by the City Engineer in Document No. 138049.

R E S O L U T I O N N O. 2 6 8 3 8.

BE IT RESOLVED by the Common Council of the City of San Diego, as follows:

That it be and is hereby determined by this Common Council that Park Row, in said City, between Prospect Place and Silverado Street, be improved between said points by the construction of cement sidewalk and curb thereon, in accordance with the specifications for such work as contained in Ordinance No. 6299 of the ordinances of said city.

That owners of property fronting upon said street between said points shall have until the 1st day of December 1921, within which to construct sidewalk and curb thereon at private contract.

That the City Engineer be and he is hereby authorized and directed to give notice that said improvement has been decided upon, and that property owners desiring to construct sidewalk and curb by private contract must complete said work on or before the said 1st day of December, 1921.

RESOLUTION ORDERING WORK NO. 26839.

Lytton Street, Chatsworth Boulevard, Catalina Boulevard, Voltaire Street and Rosecrans Street.

RESOLVED By the Common Council of The City of San Diego, California, that the public interest and convenience require the work hereinafter described to be done, and therefore the said Common Council hereby orders the following street work to be done, to-wit:

All the street work described in Resolution of Intention No. 26658, adopted by the Common Council on July 25, 1921, and on file in the office of the City Clerk of said City, for the improvement of LYTTON STREET, in said City, from the junction of said Lytton Street with Tide Street at the easterly line of Harbor Villas produced southeasterly, to the northwesterly end of said Lytton Street at its junction with Chatsworth Boulevard; of CHATSWORTH BOULEVARD, in said City, from the northwesterly end of Lytton Street at its junction with Chatsworth Boulevard to the southeasterly line of Catalina Boulevard; of CATALINA BOULEVARD, in said City, from the southwesterly line of Point Loma Avenue produced to a point 431.42 feet northeasterly from the southwesterly line of Point Loma Avenue produced, being the termination of Chatsworth Boulevard in said Catalina Boulevard; of VOLTAIRE STREET, in said City, from the northwesterly line of Chatsworth Boulevard to the center line of Bolinas Street produced; and of ROSECRANS STREET, in said City, from the southwesterly line of Lytton Street to a point 100 feet southwesterly from the southwesterly line of Lytton Street.

For a description of the work reference is hereby made to said Resolution of Intention No. 26658.

All of said street work to be done as shown upon and according to the plans, drawings, typical cross-sections and specifications therefor contained in Document No. 136519, on file in the office of the City Clerk of said City, and copies of which are on file in the office of the City Engineer of said City; and by reference thereto all said plans, drawings, typical cross-sections and specifications contained in said Document No. 136519 are incorporated herein and made a part hereof.

The costs and expenses of said work and improvement are to be assessed upon the district which is more particularly described in said Resolution of Intention No. 26658.

The said Common Council determined that serial bonds to extend over a period of nine years from the second day of January next succeeding their issuance, bearing interest at the rate of seven per cent. per annum, shall be issued to represent assessments of twenty-five dollars or over for the costs of said work or improvement.

For further particulars, reference is hereby made to said Resolution of Intention No. 26658.

The EVENING TRIBUNE, a daily newspaper published and circulated and of general circulation in said City of San Diego, is hereby designated as the newspaper in which this Resolution Ordering Work, and the notice of said work inviting sealed proposals for doing the same, shall be published, in the manner and form, and by the persons required by law.

The Clerk of the said City of San Diego is hereby directed to post conspicuously for five days, on or near the chamber door of the said Common Council, in the manner and form required by law, a notice with specifications inviting sealed proposals or bids for doing said work; and said Clerk is hereby directed to publish, for two days in said newspaper in the manner and form required by law, a notice of said work, inviting sealed proposals or bids for doing the said work, and referring to the specifications posted or on file. Said notice shall require either a certified check or bond, as prescribed by law, for an amount not less than ten per cent. of the aggregate of the proposal.

Said Clerk of the said City of San Diego is also directed to publish for two days in said newspaper, in the manner required by law, this resolution ordering work.

Passed and adopted by the Common Council of the said City of San Diego, California, this 19th day of September 1921 by the following vote, to-wit:

AYES--Councilmen Bruschi, Heilbron, Held, Stewart and Weitzel.

NOES--None.

ABSENT--None.

JOHN L. BACON,

President of the Common Council of the City of San Diego, California.

I HEREBY CERTIFY that the above and foregoing Resolution Ordering Work was passed by the Common Council of the said City of San Diego, at the time and by the vote, above stated.

ALLEN H. WRIGHT,

City Clerk of the City of San Diego, California, and Ex-officio Clerk of the Common Council of the said City of San Diego.

(SEAL)

BY: Y. A. JACQUES, DEPUTY.

RESOLUTION ORDERING WORK NO. 26840.

Lytton Street, Chatsworth Boulevard, Catalina Boulevard, Voltaire Street and Rosecrans Street.

RESOLVED By the Common Council of The City of San Diego, California, that the public interest and convenience require the work hereinafter described to be done, and therefore the said Common Council hereby orders the following street work to be done, to-wit:

All the street work described in Resolution of Intention No. 26659, adopted by the Common Council on July 25, 1921, and on file in the office of the City Clerk of said City, for the improvement of LYTTON STREET, in said City, from the junction of said Lytton Street with Tide Street at the easterly line of Harbor Villas produced southeasterly, to the northwesterly end of said Lytton Street at its junction with Chatsworth Boulevard; of CHATSWORTH BOULEVARD, in said City, from the northwesterly end of Lytton Street at its junction with Chatsworth Boulevard to the southeasterly line of Catalina Boulevard; of CATALINA BOULEVARD, in said City, from the southwesterly line of Point Loma Avenue produced to a point 431.42 feet northeasterly from the southwesterly line of Point Loma Avenue produced, being the termination of Chatsworth Boulevard in said Catalina Boulevard; of VOLTAIRE STREET, in said City, from the northwesterly line of Chatsworth Boulevard to the center line of Bolinas

Street produced; and of ROSECRANS STREET, in said City, from the southwesterly line of Lytton Street to a point 100 feet southwesterly from the southwesterly line of Lytton Street.

For a description of the work reference is hereby made to said Resolution of Intention No. 26659.

All of said street work to be done as shown upon and according to the plans, drawings, typical cross-sections and specifications therefor contained in Document No. 135913, on file in the office of the City Clerk of said City, and copies of which are on file in the office of the City Engineer of said City; and by reference thereto all said plans, drawings, typical cross-sections and specifications contained in said Document No. 135913 are incorporated herein and made a part hereof.

The costs and expenses of said work and improvement are to be assessed upon the district which is more particularly described in said Resolution of Intention No. 26659.

The said Common Council determined that serial bonds to extend over a period of nine years from the second day of January next succeeding their issuance, bearing interest at the rate of seven per cent. per annum, shall be issued to represent assessments of twenty-five dollars or over for the costs of said work or improvement.

For further particulars, reference is hereby made to said Resolution of Intention No. 26659.

The EVENING TRIBUNE, a daily newspaper published and circulated and of general circulation in said City of San Diego, is hereby designated as the newspaper in which this Resolution Ordering Work, and the notice of said work inviting sealed proposals for doing the same, shall be published, in the manner and form, and by the persons required by law.

The Clerk of the said City of San Diego is hereby directed to post conspicuously for five days, on or near the chamber door of the said Common Council, in the manner and form required by law, a notice with specifications inviting sealed proposals or bids for doing said work; and said Clerk is hereby directed to publish, for two days in said newspaper in the manner and form required by law, a notice of said work, inviting sealed proposals or bids for doing the said work, and referring to the specifications posted or on file. Said notice shall require either a certified check or bond, as prescribed by law, for an amount not less than ten per cent. of the aggregate of the proposal.

Said Clerk of the said City of San Diego is also directed to publish for two days in said newspaper, in the manner required by law, this resolution ordering work.

Passed and adopted by the Common Council of the said City of San Diego, California, this 19th day of September 1921 by the following vote, to-wit:

AYES--Councilmen Bruschi, Heilbron, Held, Stewart and Weitzel.

NOES--None.

ABSENT--None.

JOHN L. BACON,

President of the Common Council of the City of San Diego, California.

I HEREBY CERTIFY that the above and foregoing Resolution Ordering Work was passed by the Common Council of the said City of San Diego, at the time and by the vote, above stated.

ALLEN H. WRIGHT,

City Clerk of the City of San Diego, California, and Ex-officio Clerk of the Common Council of the said City of San Diego.

(SEAL)

BY Y. A. JACQUES, DEPUTY.

I HEREBY CERTIFY that the above and foregoing is a full, true and correct copy of Resolutions Nos. 26826, 26827, 26828, 26829, 26830, 26831, 26832, 26833, 26834, 26835, 26836, 26837, 26838, 26839 and 26840 of the resolutions of the City of San Diego, California, as adopted by the Common Council on the 19th day of September, 1921.

ALLEN H. WRIGHT,

City Clerk of the City of San Diego, California.

BY *Fred W. Sick* DEPUTY.

RESOLUTION OF INTENTION NO. 26841.

Wellborn Street, Sutter Street, Nesle Street, Torrence Street.

RESOLVED, that it is the intention of the Common Council of The City of San Diego, California, to order the following street work to be done and improvement to be made in said City, to-wit:

The grading, to the official grade thereof, of WELLBORN STREET, in said City, for the entire width of said street, from property line to property line, from the east line of Middletown Addition to a point 70 feet southwesterly from the southwesterly line of Torrence Street, including the entire width and length of the intersections of said Wellborn Street with all cross streets, between said points (excepting that portion of said Wellborn Street particularly described as follows: Commencing at a point on the northwesterly line of Wellborn Street distant 75.28 feet northeasterly from the northeasterly line of Sutter Street; thence northeasterly on a curve to the right, with a radius of 140.82 feet, through an angle of 29°28'45" a distance of 72.45 feet to the east line of Middletown Addition; thence northerly along the east line of Middletown Addition a distance of 31.22 feet to the northwesterly line of Wellborn Street; thence southwesterly along the northwesterly line of Wellborn Street a distance of 94.64 feet to the point or place of beginning);

Also, as a part of said work, the paving with one course of asphalt concrete pavement, of the roadway of said Wellborn Street, from curb line to curb line, from the east line of Middletown Addition to a point 70 feet southwesterly from the southwesterly line of Torrence Street, including the roadway of all intersections of said Wellborn Street with all cross streets, between said points;

Also, as a part of said work, the construction of cement concrete sidewalks and cement concrete curbing on both sides of the said Wellborn Street, between the east line of Middletown Addition and a point 70 feet southwesterly from the southwesterly line of Torrence Street, including the returns in all intersections of said Wellborn Street with all cross streets, between said points (excepting the sidewalk on the southeasterly side of said Wellborn Street, between the southwesterly line of Torrence Street and a point 70 feet southwesterly from the southwesterly line of Torrence Street, and also excepting the sidewalk in the return at the southerly corner of the intersection of said Wellborn Street with Torrence Street);

Also, as a part of said work, the construction in the said Wellborn Street of one twelve-inch corrugated iron pipe culvert, 108 feet in length, together with two cement concrete catch-basins, one cement concrete outlet and appurtenances, said culvert commencing in the gutter on the southeasterly side of said Wellborn Street, at the easterly line of Middletown Addition; running thence northerly across the said Wellborn Street and over a public right of way a distance of 108 feet;

Also, as a part of said work, the construction in the said Wellborn Street of one twelve-inch corrugated iron pipe culvert, 30 feet in length, together with one cement con-

crete headwall, one cement concrete catch-basin and appurtenances, said culvert commencing at a point which is 70 feet southwesterly from the southwesterly line of Torrence Street and 24 feet northwesterly from the southeasterly line of Wellborn Street; running thence southwesterly a distance of 30 feet;

Also, as a part of said work, the construction of 28 feet of cement concrete curbing and 27 feet of iron pipe guard railing across the roadway of said Wellborn Street, at a point 70 feet southwesterly from the southwesterly line of Torrence Street;

Also, the grading, to the official grade thereof, of SUTTER STREET, in said City, for the entire width of said street, from property line to property line, from the southeasterly line of Wellborn Street to the east line of Middletown Addition (excepting that portion of the said Sutter Street particularly described as follows: Commencing at the intersection of the southwesterly line of Sutter Street with the east line of Middletown Addition; thence northerly along the east line of Middletown Addition a distance of 38.76 feet; thence at right angles westerly a distance of 55.27 feet to the southwesterly line of Sutter Street; thence southeasterly along the southwesterly line of Sutter Street a distance of 66.96 feet to the point or place of beginning);

Also, as a part of said work, the paving with one course of asphalt concrete pavement, of the roadway of said Sutter Street, from curb line to curb line, from the southeasterly line of Wellborn Street to the east line of Middletown Addition;

Also, as a part of said work, the construction of cement concrete sidewalks and cement concrete curbing on both sides of the said Sutter Street, from the southeasterly line of Wellborn Street to the east line of Middletown Addition;

Also, the grading, to the official grade thereof, of NEALE STREET, in said City, for the entire width of said street, from property line to property line, from the east line of Middletown Addition to a point 200 feet northwesterly from the northwesterly line of Wellborn Street (excepting the intersection of said Neale Street with Wellborn Street, and also excepting that portion of the said Neale Street particularly described as follows: Commencing at the intersection of the southwesterly line of Neale Street with the east line of Middletown Addition; thence northwesterly along the southwesterly line of Neale Street a distance of 33.92 feet; thence at right angles northeasterly a distance of 47.39 feet to the east line of Middletown Addition; thence southerly along the east line of Middletown Addition a distance of 58.10 feet to the point or place of beginning);

Also, as a part of said work, the paving with one course of asphalt concrete pavement, of the roadway of said Neale Street, from curb line to curb line, from a point 200 feet northwesterly from the northwesterly line of Wellborn Street to a point 211.16 feet southeasterly from the southeasterly line of Wellborn Street (excepting the intersection of said Neale Street with Wellborn Street); and also, the paving with one course of asphalt concrete pavement, of that portion of said Neale Street particularly described as follows: Commencing at a point on the southwesterly curb line of Neale Street distant 211.16 feet southeasterly from the southeasterly line of Wellborn Street; thence southeasterly a distance of 41.53 feet; thence at right angles northeasterly a distance of 47.39 feet to the east line of Middletown Addition; thence northerly along the east line of Middletown Addition a distance of 11.59 feet; thence westerly a distance of 42.35 feet to a point on the northeasterly curb line of said Neale Street distant 211.16 feet southeasterly from the southeasterly line of Wellborn Street; thence southwesterly across the said Neale Street a distance of 23 feet to the point or place of beginning;

Also, as a part of said work, the construction of cement concrete sidewalks and cement concrete curbing on the southwesterly side of the said Neale Street, from a point 33.92 feet northwesterly from the east line of Middletown Addition to a point 200 feet northwesterly from the northwesterly line of Wellborn Street, and also the construction of cement concrete sidewalks and cement concrete curbing on the northeasterly side of the said Neale Street, from a point 219.43 feet southeasterly from the southeasterly line of Wellborn Street to a point 200 feet northwesterly from the northwesterly line of Wellborn Street (excepting the intersection of said Neale Street with Wellborn Street);

Also, as a part of said work, the construction in the said Neale Street, of one twelve-inch corrugated iron pipe culvert, 22 feet in length, together with one cement concrete headwall, one cement concrete catch-basin and appurtenances, said culvert commencing at a point which is 200 feet northwesterly from the northwesterly line of Wellborn Street and 21.5 feet southwesterly from the northeasterly line of Neale Street; running thence northwesterly a distance of 22 feet;

Also, as a part of said work, the construction of 23 feet of cement concrete curbing and 22 feet of iron pipe guard railing across the roadway of said Neale Street, at a point 200 feet northwesterly from the northwesterly line of Wellborn Street;

Also, the grading, to the official grade thereof, of TORRENCE STREET, in said City, for the entire width of said street, from property line to property line, from the east line of Middletown Addition to a point 250 feet northwesterly from the northwesterly line of Wellborn Street, including the entire width and length of the termination of Fremont Street in said Torrence Street (excepting the intersection of said Torrence Street with Wellborn Street, and also excepting that portion of the said Torrence Street particularly described as follows: Beginning at a point on the southwesterly line of Torrence Street distant 65 feet southeasterly from the southeasterly line of Wellborn Street; thence southeasterly along the southwesterly line of Torrence Street a distance of 120.00 feet; thence at right angles northeasterly a distance of 8 feet; thence northwesterly a distance of 19.09 feet to a point which is 167.27 feet southeasterly from the southeasterly line of Wellborn Street and 15 feet northeasterly from the southwesterly line of Torrence Street; thence northwesterly on a line parallel to the southwesterly line of Torrence Street a distance of 84.54 feet; thence northwesterly a distance of 19.09 feet to a point which is 65 feet southeasterly from the southeasterly line of Wellborn Street and 8 feet northeasterly from the southwesterly line of Torrence Street; thence southwesterly a distance of 8.0 feet to the point or place of beginning);

Also, as a part of said work, the paving with one course of asphalt concrete pavement, of the roadway of said Torrence Street, from curb line to curb line, from the east line of Middletown Addition to a point 167.27 feet southeasterly from the southeasterly line of Wellborn Street, and from a point 82.73 feet southeasterly from the southeasterly line of Wellborn Street to a point 250 feet northwesterly from the northwesterly line of Wellborn Street, including the roadway between the curb lines of the termination of Fremont Street in said Torrence Street (excepting the intersection of said Torrence Street with Wellborn Street); and also, the paving with an asphalt concrete pavement laid upon a Portland cement concrete base of the roadway of said Torrence Street, from curb line to curb line, from a point 82.73 feet southeasterly from the southeasterly line of Wellborn Street to a point 167.27 feet southeasterly from the southeasterly line of Wellborn Street;

Also, as a part of said work, the construction of cement concrete sidewalks and cement concrete curbing on both sides of the said Torrence Street, from the northwesterly line of Wellborn Street to a point 250 feet northwesterly from the northwesterly line of Wellborn Street; and also, the construction of cement concrete sidewalks and cement concrete curbing on the northeasterly side of the said Torrence Street, from the southeasterly line of said Wellborn Street to the east line of Middletown Addition; and also the construction of cement concrete curbing on the southwesterly side of the said Torrence Street, from the southeasterly line of said Wellborn Street to the east line of Middletown Addition, including the construction

of cement concrete curbing across the termination of said Torrence Street with Fremont Street;

Also, as a part of said work, the construction in the said Torrence Street of one twelve-inch corrugated iron pipe culvert, 10 feet in length, together with one cement concrete headwall, one cement concrete catch-basin and appurtenances, said culvert commencing at a point which is 250 feet northwesterly from the northwesterly line of Wallborn Street and 23.5 feet southwesterly from the northeasterly line of Torrence Street; running thence northwesterly a distance of 10 feet;

Also, as a part of said work, the construction of 23 feet of cement concrete curbing and 22 feet of iron pipe guard railing across the roadway of said Torrence Street, at a point 250 feet northwesterly from the northwesterly line of Wellborn Street;

Also, as a part of said work, the construction in the said Torrence Street, between the east line of Middletown Addition and a point 160 feet northwesterly from the northwesterly line of Wallborn Street, of a six-inch Portland cement pipe sewer, 660 feet in length, together with the construction of one brick manhole, two dead ends and appurtenances; and also the construction of an addition to the top of the existing manhole located in the said Torrence Street opposite the division line between lots 6 and 7, block 69, Middletown Addition, so that the same conforms to the official grade of said Torrence Street;

Also, as a part of said work, the construction of one twelve-inch corrugated iron pipe culvert, 354 feet in length, together with cement concrete outlet and appurtenances, the said culvert commencing at a point in the gutter on the northeasterly side of Neale Street, in said City, distant 146.00 feet southeasterly from the southeasterly line of Wellborn Street; thence running southwesterly across the said Neale Street, and across lots 18 and 6, block 69, Middletown Addition, and across Torrence Street, and across lots 17 and 18, block 66, Middletown Addition, to a point which is 61 feet southwesterly from the southwesterly line of Torrence Street; also, the construction in connection with said culvert, of one cement concrete catch-basin on each side of the roadway of said Neale Street at a point 146.0 feet southeasterly from the southeasterly line of Wellborn Street; also, the construction in connection with said culvert, of one cement concrete catch-basin in the gutter on the northeasterly side of said Torrence Street at a point 135.0 feet southeasterly from the southeasterly line of said Wellborn Street, and the construction of 17 feet of twelve-inch corrugated iron pipe, together with one cement concrete block, leading from said catch-basin into the said culvert; also, the construction in connection with the said culvert, of one cement concrete catch-basin in the gutter on the southwesterly side of said Torrence Street, at a point 132.23 feet southeasterly from the southeasterly side of Wellborn Street, and the construction of 19 feet of eight-inch corrugated iron pipe leading from said catch-basin into the vertical pipe above described leading from the catch-basin on the northeasterly side of said Torrence Street into the said culvert;

All of the aforesaid work shall be done as shown upon and according to the plans, drawings, typical cross-sections and specifications therefor contained in Document NO. 136744, on file in the office of the City Clerk of said City, and copies of which are on file in the office of the City Engineer of said City;

All of said plans, drawings, typical cross-sections and specifications contained in said Document No. 136744 are hereby approved and adopted as the plans, drawings, typical cross-sections and specifications to be followed in making said improvement; and by reference thereto all said plans, drawings, typical cross-sections and specifications contained in said Document No. 136744 are incorporated herein and made a part hereof.

The said Common Council hereby determines that serial bonds bearing interest at the rate of seven per cent. per annum shall be issued to represent assessments of twenty-five dollars or over for the cost of said work or improvement. Said serial bonds shall extend over a period of nine years from the second day of January next succeeding their issuance, and an even annual proportion of the principal sum thereof shall be payable by coupon, on the second day of January, every year after their date, until the whole is paid, and the interest shall be payable semi-annually, by coupon, on the second days of January and July, respectively, of each year, at the rate of seven per cent. per annum on all sums unpaid, until the whole of said principal and interest are paid. Said bonds shall be issued in accordance with the provisions of an Act of the Legislature of the State of California, entitled, "An Act to Provide a System of Street Improvement Bonds to Represent Certain Assessments for the Cost of Street Work and Improvement Within Municipalities, and also for the Payment of such Bonds," approved February 27th, 1893, and of all acts supplementary thereto, or amendatory thereof. And said Common Council hereby determines that said serial bonds shall be issued to represent the expenses of said work or improvement.

That the contemplated work of improvement, hereinbefore mentioned, is in the opinion of said Common Council of more than local and ordinary public benefit, and the expense of said work and improvement is made chargeable upon the district hereinafter described, and said Common Council does hereby declare said district to be the district benefited by said work and improvement, and to be assessed to pay the costs and expenses thereof. Said district is described as follows, to-wit: All that real property in the said city of San Diego, included within the following exterior boundary lines, to-wit:

Beginning at a point on the northeasterly line of Torrence Street, distant 250 feet northwesterly from the northwesterly line of Wellborn Street; thence northeasterly on a line parallel to and distant 250 feet northwesterly from the northwesterly line of Wellborn Street, to a point distant 107 feet northeasterly from the northeasterly line of Torrence Street; thence southeasterly on a line parallel to and distant 107 feet northeasterly from the northeasterly line of Torrence Street, to a point distant 200 feet northwesterly from the northwesterly line of Wellborn Street; thence northeasterly on a line parallel to and distant 200 feet northwesterly from the northwesterly line of Wellborn Street to the southwesterly line of Neale Street; thence northwesterly along the southwesterly line of Neale Street to a point distant 225 feet northwesterly from the northwesterly line of Wellborn Street; thence northeasterly to a point on the northeasterly line of Neale Street, distant 225 feet northwesterly from the northwesterly line of Wellborn Street; thence southeasterly along the northeasterly line of Neale Street, to a point distant 200 feet northwesterly from the northwesterly line of Wellborn Street; thence northeasterly on a line parallel to and distant 200 feet northwesterly from the northwesterly line of Wellborn Street to a point distant 107 feet northeasterly from the northeasterly line of Neale Street; thence southeasterly on a line parallel to and distant 107 feet northeasterly from the northeasterly line of Neale Street to a point distant 150 feet northwesterly from the northwesterly line of Wellborn Street; thence northeasterly on a line parallel to and distant 150 feet northwesterly from the northwesterly line of Wellborn Street, to a point distant 100 feet northeasterly from the northeasterly line of Sutter Street; thence southeasterly on a line parallel to and distant 100 feet northeasterly from the northeasterly line of Sutter Street to a point distant 25 feet northwesterly from the northwesterly line of Wellborn Street; thence northeasterly on a line parallel to and distant 25 feet northwesterly from the northwesterly line of Wellborn and the northwesterly line of Wellborn Street produced northeasterly, to an intersection with the east line of Middletown Addition; thence south along the east line of Middletown Addition to the most southerly corner of lot 18, block 67, Middletown Addition; thence northwesterly along the southwesterly line of lots 18, 17, 16, 15, 14, and 13, of said block 67, Middletown Addition, to an intersection with the southeasterly line of Fremont Street, said point being distant 100 feet southwesterly from the southwesterly line of Torrence Street; thence northwesterly on a line parallel to and distant 100 feet southwesterly from the southwesterly line of

Torrence Street to a point distant 250 feet northwesterly from the northwesterly line of Wellborn Street; thence northeasterly on a line parallel to and distant 250 feet northwesterly from the northwesterly line of Wellborn Street to the southwesterly line of Torrence Street; thence northwesterly along the southwesterly line of Torrence Street to a point distant 260 feet northwesterly from the northwesterly line of Wellborn Street; thence northeasterly to a point on the northeasterly line of Torrence Street, distant 260 feet northwesterly from the northwesterly line of Wellborn Street; thence southeasterly along the northeasterly line of Torrence Street to the point or place of beginning; excepting therefrom all public streets, roads, avenues and highways. A plat of which said district, indicating by a boundary line the extent of the territory included in said assessment district, approved by this Common Council, is on file in the office of the City Engineer, reference to which is hereby made.

That the Evening Tribune, a daily newspaper published and circulated, and of general circulation, in the said City of San Diego, be, and it is hereby designated as the newspaper in which this Resolution of Intention shall be published by two insertions, and the notice of the passage thereof shall be published by two insertions, in the manner and by the persons required by law.

That the Clerk of the said City of San Diego be, and he is hereby directed to post this Resolution conspicuously for two days on or near the chamber door of the said Common Council, and to cause the same to be published by two insertions in said daily newspaper in the manner required by law.

That the Street Superintendent of the said City of San Diego shall, after the passage of this Resolution of Intention, cause to be conspicuously posted along all streets and parts of streets and other public places and rights of way where the work and improvement hereinbefore described is to be done and made, notices of the passage of this Resolution, in the manner and in the form required by law, and shall also cause a notice similar in substance to be published by two insertions in said daily newspaper, in the manner required by law, and thereupon said Superintendent of Streets shall cause to be filed in the office of the City Clerk of said City, affidavits showing the posting and publication of the said notices of Street work.

That the City Clerk of said City be, and he is hereby directed, immediately upon the passage of this Resolution of Intention, to mail, with postage thereon prepaid, to each property owner whose property is to be assessed to pay the costs and expenses of said improvement, a postal card containing notice of the passage of this Resolution, designating the location and limits of the improvement provided for herein, and referring to this resolution for particulars, and stating that property belonging to such owner is to be assessed for said improvement, all in the manner, substance and form as prescribed by law; and thereupon said Clerk shall cause to be filed affidavits in proof of such mailing.

Passed and adopted by the said Common Council of the said City of San Diego, California, this 21st day of September 1921, by the following vote, to-wit:

AYES--Councilmen Bruschi, Heilbron, Held, Stewart and Weitzel.

NOES--None.

Absent--None.

JOHN L. BACON,

President of the Common Council of the City of San Diego, California.

I HEREBY CERTIFY that the above and foregoing Resolution of Intention was passed by the Common Council of the said City of San Diego, at the time and by the vote above stated.

ALLEN H. WRIGHT,

City Clerk of the City of San Diego, California, and Ex-officio Clerk of the Common Council of the City of San Diego.

(SEAL)

BY Y. A. JACQUES, DEPUTY.

RESOLUTION NO. 26842.

A RESOLUTION ACCEPTING RIGHT-OF-WAY CONTRACT.

BE IT RESOLVED, by the Common Council of The City of San Diego, as follows:

That the right of way contract of H. D. Allen, executed on the 6th day of September, 1921, conveying to The City of San Diego an easement and right of way, ten feet (10 ft.) in width, for the construction and maintenance of a line of sewers through, along and across all that certain real property situate in the City of San Diego, County of San Diego, State of California, and more particularly described as follows, to-wit:

A portion of Pueblo Lot 1120 of the Pueblo Lands of San Diego. The center line of said 10-foot strip being located as follows: Beginning at a point on the north line of Allen Terrace, distant 9.52 feet westerly from the northeast corner of said Allen Terrace; thence North 7 degrees 02 minutes East, 67.54 feet to a point; thence North 21 degrees 01 minutes West, a distance of 1103.00 feet to a point on the southerly line of Pueblo Lot 1104, distant 221.30 feet northeasterly from the southwest corner of said Pueblo Lot 1104, be and the same is hereby accepted; and the said lands in said deed and hereinabove described are hereby accepted and dedicated as and for sewer purposes in the said City of San Diego.

That the City Clerk of said City be and he is hereby authorized and directed to file said right of way contract of record in the office of the County Recorder of San Diego County, California.

Passed and adopted by the said Common Council of the said City of San Diego, California, this 21st day of September 1921, by the following vote, to-wit:

AYES--Councilmen Bruschi, Heilbron, Held, Stewart and Weitzel.

NOES--None.

ABSENT--None.

JOHN L. BACON,

President of the Common Council of the City of San Diego, California.

I HEREBY CERTIFY that the above and foregoing Resolution was passed by the Common Council of the said City of San Diego, at the time and by the vote, above stated.

ALLEN H. WRIGHT,

City Clerk of the City of San Diego, California, and Ex-officio Clerk of the Common Council of the City of San Diego.

(SEAL)

BY Y. A. JACQUES, DEPUTY.

RESOLUTION NO. 26843.

BE IT RESOLVED by the Common Council of the City of San Diego, as follows:

That a majority of the members of the Common Council of The City of San Diego, be and they are hereby authorized to enter into an agreement with the Atchison, Topeka & Santa Fe Railway Company, for pipe line franchises under the tracks of the said railway company at Mile Post 268 plus 2337.7 feet.

RESOLUTION NO. 26844.

BE IT RESOLVED by the Common Council of the City of San Diego, as follows:

That a majority of the members of the Common Council of The City of San Diego be and they are hereby authorized to enter into an agreement with the Atchison, Topeka & Santa Fe

Railway Company for pipeline franchises under the tracks of the said railway company at Sorrento, California.

R E S O L U T I O N N O. 2 6 8 4 5.

BE IT RESOLVED by the Common Council of the City of San Diego, as follows:

That the City Engineer of said City is hereby directed to furnish this Common Council with a description of the exterior boundaries of the district of lands to be affected and benefited by, and to be assessed to pay the costs, damages and expenses of, the closing of RAVINA STREET, in said City of San Diego, from the east line of La Jolla Boulevard to the west line of Giarad Avenue.

R E S O L U T I O N N O. 2 6 8 4 6.

BE IT RESOLVED by the Common Council of the City of San Diego, as follows:

That Dr. A. M. Lesem, Health Officer, and Dr. G. W. Foelschow, Meat and Dairy Inspector, be and are hereby authorized to attend, in behalf of the Department of Public Health, the Convention of the California League of Municipalities, to be held at Santa Monica, California, from September 27th to 30th inclusive, and to incur the necessary expense for transportation and hotel bills incident to said trip.

I HEREBY CERTIFY that the above and foregoing is a full, true and correct copy of Resolutions Nos. 26841, 26842, 26843, 26844, 26845 and 26846 of the resolutions of the City of San Diego, California, as adopted by the Common Council of said City on the 21st day of September, 1921.

ALLEN H. WRIGHT,

City Clerk of the City of San Diego, California.

BY Fred W. Sick DEPUTY.

RESOLUTION OF INTENTION NO. 26847.

Thirty-first Street, Myrtle Avenue to Dwight Street.

RESOLVED, that it is the intention of the Common Council of The City of San Diego, California, to order the following street work to be done in said City, to-wit:

The paving, with an asphalt concrete wearing surface laid upon an asphalt concrete base, of the roadway of THIRTY-FIRST STREET, in said City, from curb line to curb line, from the center line of Myrtle Avenue to the north line of Dwight Street, including the roadway of all intersections of said Thirty-first Street with all cross streets, between said points;

Also, as a part of said work, the construction of cement concrete sidewalk and cement concrete curbing in the return at the northeast corner of the intersection of said Thirty-first Street with Dwight Street; and also the construction of 50 feet of cement concrete sidewalk and cement concrete curbing on the west side of said Thirty-first Street, from a point 100 feet north from the north line of Myrtle Avenue to a point 150 feet north from the north line of said Myrtle Avenue;

All of said work to be done as shown upon and according to the plans, drawings, typical cross-sections and specifications therefor contained in Document No. 137861, on file in the office of the City Clerk of said City, and copies of which are on file in the office of the City Engineer of said City;

All of said plans, drawings, typical cross-sections and specifications contained in said Document No. 137861 are hereby approved and adopted as the plans, drawings, typical cross-sections and specifications to be followed in making said improvement; and by reference thereto all said plans, drawings, typical cross-sections and specifications contained in said Document No. 137861 are incorporated herein and made a part hereof.

The said Common Council hereby determines that serial bonds bearing interest at the rate of seven per cent. per annum shall be issued to represent assessments of twenty-five dollars or over for the cost of said work or improvement. Said serial bonds shall extend over a period of nine years from the second day of January next succeeding their issuance, and an even annual proportion of the principal sum thereof shall be payable by coupon, on the second day of January, every year after their date, until the whole is paid, and the interest shall be payable semi-annually, by coupon, on the second days of January and July, respectively, of each year, at the rate of seven per cent. per annum on all sums unpaid, until the whole of said principal and interest are paid. Said bonds shall be issued in accordance with the provisions of an Act of the Legislature of the State of California, entitled, "An Act to Provide a System of Street Improvement Bonds to Represent Certain Assessments for the Cost of Street Work and Improvement Within Municipalities, and also for the Payment of such Bonds," approved February 27th, 1893, and of all acts supplementary thereto, or amendatory thereof. And said Common Council hereby determines that said serial bonds shall be issued to represent the expenses of said work or improvement.

That the contemplated work of improvement, hereinbefore mentioned, is in the opinion of said Common Council of more than local and ordinary public benefit, and the expense of said work and improvement is made chargeable upon the district hereinafter described, and said Common Council does hereby declare said district to be the district benefited by said work and improvement, and to be assessed to pay the costs and expenses thereof. Said district is described as follows, to-wit: All that real property in the said City of San Diego, included within the following exterior boundary lines, to-wit:

Beginning at a point in the center line of Myrtle Avenue, distant 132.5 feet east from the east line of 31st Street; thence north on a line parallel to and distant 132.5 feet east from the east line of 31st Street to a point distant 300 feet north from the north line of Dwight Street; thence west on a line parallel to and distant 300 feet north from the north line of Dwight Street to a point distant 132.5 feet west from the west line of 31st Street; thence south on a line parallel to and distant 132.5 feet west from the west line of 31st Street to an intersection with the center line of Myrtle Avenue; thence east along the center line of Myrtle Avenue to the point or place of beginning; excepting therefrom all public streets, roads, alleys, avenues and highways. A plat of which said district, indicating by a boundary line the extent of the territory included in said assessment district, approved by this Common Council, is on file in the office of the City Engineer of said city, reference to which is hereby made.

That the Evening Tribune, a daily newspaper published and circulated, and of general circulation, in the said City of San Diego, be, and it is hereby designated as the newspaper in which this Resolution of Intention shall be published by two insertions, and the notice of the passage thereof shall be published by two insertions, in the manner and by the persons required by law.

That the Clerk of the said City of San Diego be, and he is hereby directed to post this Resolution conspicuously for two days on or near the chamber door of the said Common Council, and to cause the same to be published by two insertions in said daily newspaper in the manner required by law.

That the Street Superintendent of the said City of San Diego shall, after the passage of this Resolution of Intention, cause to be conspicuously posted along all streets and parts of streets and other public places and rights of way where the work and improvement hereinbefore described is to be done and made, notices of the passage of this Resolution, in the manner and in the form required by law, and shall also cause a notice similar in substance to be published by two insertions in said daily newspaper, in the manner required by law, and thereupon said Superintendent of Streets shall cause to be filed in the office of the City Clerk of said City, affidavits showing the posting and publication of the said notices of street work.

That the City Clerk of said City be, and he is hereby directed, immediately upon the passage of this Resolution of Intention, to mail, with postage thereon prepaid, to each property owner whose property is to be assessed to pay the costs and expenses of said improvement, a postal card containing notice of the passage of this Resolution, designating the location and limits of the improvement provided for herein, and referring to this resolution for particulars, and stating that property belonging to such owner is to be assessed for said improvement, all in the manner, substance and form as prescribed by law; and thereupon said Clerk shall cause to be filed affidavits in proof of such mailing.

Passed and adopted by the said Common Council of the said City of San Diego, California, this 26th day of September 1921, by the following vote, to-wit:

AYES--Councilmen Bruschi, Heilbron, Stewart and Weitzel.

NOES--None.

Absent--Councilman Held.

JOHN L. BACON,

President of the Common Council of the City of San Diego, California.

I HEREBY CERTIFY that the above and foregoing Resolution of Intention was passed by the Common Council of the said City of San Diego, at the time and by the vote above stated.

ALLEN H. WRIGHT,

City Clerk of the City of San Diego, California, and Ex-officio

Clerk of the Common Council of the City of San Diego.

BY Y. A. JACQUES, DEPUTY.

(SEAL)

RESOLUTION OF INTENTION NO. 26848.

THIRTY-FIRST STREET, MYRTLE AVENUE TO THORN STREET.

RESOLVED, that it is the intention of the Common Council of The City of San Diego, California, to order the following street work to be done in said City, to-wit:

The grading, to the official grade thereof, of THIRTY-FIRST STREET, in said City, for the entire width of said street, from property line to property line, from the south line of Myrtle Avenue to the north line of Thorn Street, including the entire width and length of the intersection of said Thirty-first Street with Upas Street;

Also, as a part of said work, the paving with an asphalt concrete wearing surface laid upon an asphalt concrete base, of the roadway of said Thirty-first Street, from curb line to curb line, from the center line of Myrtle Avenue to the south line of Thorn Street, including the roadway of all intersections of said Thirty-first Street with all cross streets, between said points;

Also, as a part of said work, the construction of cement concrete sidewalks and cement concrete curbing on both sides of the said Thirty-first Street, from the south curb line of Myrtle Avenue to the south line of Thorn Street, including the returns in all intersections of said Thirty-first Street with all cross streets, between said points (excepting the sidewalk and curbing in the return at the southeast corner of the intersection of said Thirty-first Street with Thorn Street, and also excepting the sidewalk already constructed in the return at the northwest corner of the intersection of said Thirty-first Street with Thorn Street);

All of said work to be done as shown upon and according to the plans, drawings, typical cross-sections and specifications therefor contained in Document No. 137860, on file in the office of the City Clerk of said City, and copies of which are on file in the office of the City Engineer of said City;

All of said plans, drawings, typical cross-sections and specifications contained in said Document No. 137860 are hereby approved and adopted as the plans, drawings, typical cross-sections and specifications to be followed in making said improvement; and by reference thereto all said plans, drawings, typical cross-sections and specifications contained in said Document No. 137860 are incorporated herein and made a part hereof.

The said Common Council hereby determines that serial bonds bearing interest at the rate of seven per cent. per annum shall be issued to represent assessments of twenty-five dollars or over for the cost of said work or improvement. Said serial bonds shall extend over a period of nine years from the second day of January next succeeding their issuance, and an even annual proportion of the principal sum thereof shall be payable by coupon, on the second day of January, every year after their date, until the whole is paid, and the interest shall be payable semi-annually, by coupon, on the second days of January and July, respectively, of each year, at the rate of seven per cent. per annum on all sums unpaid, until the whole of said principal and interest are paid. Said bonds shall be issued in accordance with the provisions of an Act of the Legislature of the State of California, entitled, "An Act to Provide a System of Street Improvement Bonds to Represent Certain Assessments for the Cost of Street work and Improvement Within Municipalities, and also for the Payment of such Bonds," Approved February 27th, 1893, and of all acts supplementary thereto, or amendatory thereof. And said Common Council hereby determines that said serial bonds shall be issued to represent the expenses of said work or improvement.

That the contemplated work of improvement, hereinbefore mentioned, is in the opinion of said Common Council of more than local and ordinary public benefit, and the expense of said work and improvement is made chargeable upon the district hereinafter described, and said Common Council does hereby declare said district to be the district benefited by said work and improvement, and to be assessed to pay the costs and expenses thereof. Said district is described as follows, to-wit: All that real property in the said City of San Diego, included within the following exterior boundary lines, to-wit:

Beginning at a point on the center line of Myrtle Avenue distant 132.5 feet east from the east line of 31st Street; thence south on a line parallel to and distant 132.5 feet east from the east line of 31st Street to an intersection with the south line, produced east, of lot 12, block 6, Frary Heights; thence west along the south line, produced east, of said lot 12 and west along the south line of said lot 12 to an intersection with the east line of 31st Street; thence west to the southeast corner of lot 37, block 7, Frary Heights; thence west along the south line of said lot 37 and west along the south line of said lot 37 produced west, to a point distant 132.5 feet west from the west line of 31st Street; thence north on a line parallel to and distant 132.5 feet west from the west line of 31st Street to an intersection with the center line of Myrtle Avenue; thence east along the center line of Myrtle Avenue to the point or place of beginning; excepting therefrom all public streets, roads, alleys, avenues and highways; a plat of which said district, indicating by a boundary line the extent of the territory included in said assessment district, approved by this Common

Council, is on file in the office of the City Engineer of said city, reference to which is hereby made.

That the Evening Tribune, a daily newspaper published and circulated, and of general circulation, in the said City of San Diego, be, and it is hereby designated as the newspaper in which this Resolution of Intention shall be published by two insertions, and the notice of the passage thereof shall be published by two insertions, in the manner and by the persons required by law.

That the Clerk of the said City of San Diego be, and he is hereby directed to post this Resolution conspicuously for two days on or near the chamber door of the said Common Council, and to cause the same to be published by two insertions in said daily newspaper in the manner required by law.

That the Street Superintendent of the said City of San Diego shall, after the passage of this Resolution of Intention, cause to be conspicuously posted along all streets and parts of streets and other public places and rights of way where the work and improvement hereinbefore described is to be done and made, notices of the passage of this Resolution, in the manner and in the form required by law, and shall also cause a notice similar in substance to be published by two insertions in said daily newspaper, in the manner required by law, and thereupon said Superintendent of Streets shall cause to be filed in the office of the City Clerk of said City, affidavits showing the posting and publication of the said notices of street work.

That the City Clerk of said City be, and he is hereby directed, immediately upon the passage of this Resolution of Intention, to mail, with postage thereon prepaid, to each property owner whose property is to be assessed to pay the costs and expenses of said improvement, a postal card containing notice of the passage of this Resolution, designating the location and limits of the improvement provided for herein, and referring to this resolution for particulars, and stating that property belonging to such owner is to be assessed for said improvement, all in the manner, substance and form as prescribed by law; and thereupon said Clerk shall cause to be filed affidavits in proof of such mailing.

Passed and adopted by the said Common Council of the said City of San Diego, California, this 26th day of September 1921, by the following vote, to-wit:

Ayes--Councilmen Bruschi, Heilbron, Stewart and Weitzel.

NOES--None.

ABSENT--Councilman Held.

JOHN L. BACON,
President of the Common Council of the City of
San Diego, California.

I HEREBY CERTIFY that the above and foregoing Resolution of Intention was passed by the Common Council of the Said City of San Diego, at the time and by the vote above stated.

ALLEN H. WRIGHT,
City Clerk of the City of San Diego, California, and Ex-officio
Clerk of the Common Council of the City of San Diego.
BY Y. A. JACQUES, DEPUTY.

(SEAL)

RESOLUTION OF INTENTION NO. 26849

Robinson Avenue.

RESOLVED, that it is the intention of the Common Council of The City of San Diego, California, to order the following street work to be done in said City, to-wit:

The paving, with an asphalt concrete wearing surface laid upon an asphalt concrete base, of the roadway of ROBINSON AVENUE, in said City, from curb line to curb line, from the west line of Fifth Street to the west line of Albatross Street, including the roadway of all intersections of said Robinson Avenue with all cross streets, between said points, and also including the roadway of said Robinson Avenue leading into all alleys, between said points (excepting the intersection of said Robinson Avenue with Fourth Street);

Also, as a part of said work, the construction of cement concrete curbing in the returns at the intersection of said Robinson Avenue with all alleys, between said points (excepting such portions of the said returns already curbed with concrete at the time of the adoption of the resolution of intention); and also the construction of 7.3 feet of cement concrete curbing in the return at the southwest corner of the intersection of said Robinson Avenue with Albatross Street;

All of said work to be done as shown upon and according to the plans, drawings, typical cross-sections and specifications therefor contained in Document No. 138007, on file in the office of the City Clerk of said City, and copies of which are on file in the office of the City Engineer of said City;

All of said plans, drawings, typical cross-sections and specifications contained in said Document No. 138007 are hereby approved and adopted as the plans, drawings, typical cross-sections and specifications to be followed in making said improvement; and by reference thereto all said plans, drawings, typical cross-sections and specifications contained in said Document No. 138007 are incorporated herein and made a part hereof.

The said Common Council hereby determines that serial bonds bearing interest at the rate of seven per cent. per annum shall be issued to represent assessments of twenty-five dollars or over for the cost of said work or improvement. Said serial bonds shall extend over a period of nine years from the second day of January next succeeding their issuance, and an even annual proportion of the principal sum thereof shall be payable by coupon, on the second day of January, every year after their date, until the whole is paid, and the interest shall be payable semi-annually, by coupon, on the second days of January and July, respectively, of each year, at the rate of seven per cent. per annum on all sums unpaid, until the whole of said principal and interest are paid. Said bonds shall be issued in accordance with the provisions of an Act of the Legislature of the State of California, entitled, "An Act to Provide a System of Street Improvement Bonds to Represent Certain Assessments for the Cost of Street Work and Improvement Within Municipalities, and also for the Payment of such Bonds," approved February 27th, 1893, and of all acts supplementary thereto, or amendatory thereof. And said Common Council hereby determines that said serial bonds shall be issued to represent the expenses of said work or improvement.

That the contemplated work of improvement, hereinbefore mentioned, is in the opinion of said Common Council of more than local and ordinary public benefit, and the expense of said work and improvement is made chargeable upon the district hereinafter described, and said Common Council does hereby declare said district to be the district benefited by said work and improvement, and to be assessed to pay the costs and expenses thereof. Said district is described as follows, to-wit: All that real property in the said City of San Diego, included within the following exterior boundary lines, to-wit:

Beginning at a point on the west line of Fifth Street, distant 200 feet north from the north line of Robinson Avenue; thence west on a line parallel to and distant 200 feet north from the north line of Robinson Avenue to a point distant 130 feet west from the west line of Albatross Street; thence south on a line parallel to and distant 130 feet west from the west line of Albatross Street to a point distant 300 feet south from the south line of Robinson Avenue; thence east on a line parallel to and distant 300 feet south from the south line of Robinson Avenue to an intersection with the east line of First Street; thence

east on a straight line to a point on the west line of Fifth Street, distant 300.8 feet south from the south line of Robinson Avenue; thence north along the west line of Fifth Street to the point or place of beginning; excepting therefrom all public streets, roads, alleys, avenues and highways. A plat of which said district, indicating by a boundary line the extent of the territory included in said assessment district, approved by this Common Council, is on file in the office of the City Engineer of said city, reference to which is hereby made.

That the Evening Tribune, a daily newspaper published and circulated, and of general circulation, in the said City of San Diego, be, and it is hereby designated as the newspaper in which this Resolution of Intention shall be published by two insertions, and the notice of the passage thereof shall be published by two insertions, in the manner and by the persons required by law.

That the Clerk of the said City of San Diego be, and he is hereby directed to post this Resolution conspicuously for two days on or near the chamber door of the said Common Council, and to cause the same to be published by two insertions in said daily newspaper in the manner required by law.

That the Street Superintendent of the said City of San Diego shall, after the passage of this Resolution of Intention, cause to be conspicuously posted along all streets and parts of streets and other public places and rights of way where the work and improvement hereinbefore described is to be done and made, notices of the passage of this Resolution, in the manner and in the form required by law, and shall also cause a notice similar in substance to be published by two insertions in said daily newspaper, in the manner required by law, and thereupon said Superintendent of Streets shall cause to be filed in the office of the City Clerk of said City, affidavits showing the posting and publication of the said notices of street work.

That the City Clerk of said City be, and he is hereby directed, immediately upon the passage of this Resolution of Intention, to mail, with postage thereon prepaid, to each property owner whose property is to be assessed to pay the costs and expenses of said improvement, a postal card containing notice of the passage of this Resolution, designating the location and limits of the improvement provided for herein, and referring to this resolution for particulars, and stating that property belonging to such owner is to be assessed for said improvement, all in the manner, substance and form as prescribed by law; and thereupon said Clerk shall cause to be filed affidavits in proof of such mailing.

Passed and adopted by the said Common Council of the said City of San Diego, California, this 26th day of September 1921, by the following vote, to-wit:

AYES--Councilmen Bruschi, Heilbron, Stewart and Weitzel.

NOES--None.

ABSENT--Councilman Held.

JOHN L. BACON,

President of the Common Council of the City of San Diego, California.

I HEREBY CERTIFY that the above and foregoing Resolution of Intention was passed by the Common Council of the said City of San Diego, at the time and by the vote above stated.

ALLEN H. WRIGHT,

City Clerk of the City of San Diego, California, and Ex-officio

Clerk of the Common Council of the City of San Diego.

(SEAL)

BY Y. A. JACQUES, DEPUTY.

RESOLUTION OF INTENTION NO. 26850.

Albert Street.

BE IT RESOLVED by the Common Council of The City of San Diego that the public interest and convenience of said City require the closing up of a portion of the street hereinafter mentioned; and

BE IT FURTHER RESOLVED, that it is the intention of said Common Council to order The Closing up of ALBERT STREET, in said City, from the south line of Brookes Avenue to a point 150 feet south from the south line of Brookes Avenue.

That it is not deemed necessary that any land be taken therefor.

That the exterior boundaries of the district of lands in said City to be affected by said work and improvement, and to be assessed to pay the damages, costs and expenses thereof, are described as follows:

Beginning at a point on the south line of Brookes Avenue distant 100 feet east from the east line of Albert Street; thence west along the south line of Brookes Avenue to a point distant 100 feet west from the west line of Albert Street; thence south on a line parallel to and distant 100 feet west from the west line of Albert Street to a point distant 150 feet south from the south line of Brookes Avenue; thence east on a line parallel to and distant 150 feet south from the south line of Brookes Avenue to a point distant 100 feet east from the east line of Albert Street; thence north on a line parallel to and distant 100 feet east from the east line of Albert Street to the point or place of beginning; excepting therefrom all public streets, roads, alleys, avenues and highways.

That THE EVENING TRIBUNE, a daily newspaper published and circulated, and of general circulation, in the said City of San Diego, be and it is hereby designated as the newspaper in which the Street Superintendent of said City shall cause to be published, in the manner and form required by law, notice of the passage of this Resolution of Intention, and the said Street Superintendent is hereby directed to cause notices of the passage of this resolution to be posted in the manner and form required by law, and to cause a notice similar in substance to be published in said newspaper for a period of ten days in the manner required by law.

Passed and adopted by the said Common Council of the said City of San Diego, California, this 26th day of September 1921, by the following vote, to-wit:

AYES--Councilmen Bruschi, Heilbron, Stewart and Weitzel.

NOES--None.

ABSENT--Councilman Held.

JOHN L. BACON,

President of the Common Council of the City of San Diego, California.

I HEREBY CERTIFY that the above and foregoing Resolution of Intention was passed by the Common Council of the said City of San Diego, at the time and by the vote above stated.

ALLEN H. WRIGHT,

City Clerk of the City of San Diego, California, and Ex-officio

Clerk of the Common Council of the City of San Diego.

(SEAL)

BY Y. A. JACQUES, DEPUTY.

RESOLUTION OF INTENTION NO. 26851.

Hendricks Avenue.

BE IT RESOLVED by the Common Council of The City of San Diego that the public interest and convenience of said City require the closing up of a portion of the street here-

inafter mentioned; and

BE IT FURTHER RESOLVED, that it is the intention of said Common Council to order The closing up of HENDRICKS AVENUE, in said City, from the west line of Vermont Street to the West line of Lot 12, block 187, University Heights, produced north.

That it is not deemed necessary that any land be taken therefor.

That the exterior boundaries of the district of lands in said City to be affected by said work and improvement, and to be assessed to pay the damages, costs and expenses thereof, are described as follows:

Beginning at a point on the west line of Vermont Street distant 100 feet north from the northwesterly line of Hendricks Avenue; thence southwesterly on a line parallel to the northwesterly line of Hendricks Avenue to the southwesterly line of lot 31 of block 182, University Heights; thence southeasterly along the southwesterly line of said lot 31, to the northwesterly line of Hendricks Avenue; thence southeasterly to the northwesterly corner of lot 12, block 187, University Heights; thence southeasterly, along the southwesterly line of said lot 12 to a point distant 100 feet southeasterly from the southeasterly line of Hendricks Avenue; thence northeasterly on a line parallel to the southeasterly line of Hendricks Avenue to the west line of Vermont Street; thence north along the west line of Vermont Street to the point or place of beginning; excepting therefrom all public streets, roads, alleys, avenues and highways.

That THE EVENING TRIBUNE, a daily newspaper published and circulated, and of general circulation, in the said City of San Diego, be and it is hereby designated as the newspaper in which the Street Superintendent of said City shall cause to be published, in the manner and form required by law, notice of the passage of this Resolution of Intention, and the said Street Superintendent is hereby directed to cause notices of the passage of this resolution to be posted in the manner and form required by law, and to cause a notice similar in substance to be published in said newspaper for a period of ten days in the manner required by law.

Passed and adopted by the said Common Council of the said City of San Diego, California, this 26th day of September 1921, by the following vote, to-wit:

AYES--Councilmen Bruschi, Heilbron, Stewart and Weitzel.

NOES--None.

ABSENT--Councilman Held.

JOHN L. BACON,

President of the Common Council of the City of San Diego, California.

I HEREBY CERTIFY that the above and foregoing Resolution of Intention was passed by the Common Council of the said City of San Diego, at the time and by the vote above stated.

ALLEN H. WRIGHT,

City Clerk of the City of San Diego, California, and Ex-officio Clerk of the Common Council of the said City of San Diego.

(SEAL)

BY Y. A. JACQUES, DEPUTY.

RESOLUTION NO. 26852.

ACCEPTING DEED OF EUNICE M. CRANE GRANTING EASEMENT FOR SEWER PIPE LINE.

BE IT RESOLVED By the Common Council of The City of San Diego, as follows:

That the deed of Eunice M. Crane, executed on the 12th day of September, 1921, conveying to The City of San Diego an easement and right of way through, along and across lots 20 and 21 in block 10, of Fifth Street Addition, according to map thereof No. 577, filed in the office of the County Recorder of San Diego County, California, and that portion of the west 30 feet of Third Street closed by Ordinance No. 3127, which adjoins said lots on the East, all in The City of San Diego, California, for the construction of a sewer pipe line, be, and the same is hereby accepted.

And the City Clerk of said City be, and he is hereby directed to file the said deed of record in the office of the County Recorder of San Diego County, California.

Passed and adopted by the said Common Council of the said City of San Diego, California, this 26th day of September 1921, by the following vote, to-wit:

AYES--Councilmen Bruschi, Heilbron, Stewart and Weitzel.

NOES--None.

ABSENT--Councilman Held.

JOHN L. BACON,

President of the Common Council of the City of San Diego, California.

I HEREBY CERTIFY that the above and foregoing Resolution was passed by the Common Council of the said City of San Diego, at the time and by the vote, above stated.

ALLEN H. WRIGHT,

City Clerk of the City of San Diego, California, and Ex-officio Clerk of the Common Council of the city of San Diego.

(SEAL)

BY Y. A. JACQUES, DEPUTY.

RESOLUTION NO. 26853.

BE IT RESOLVED By the Common Council of the City of San Diego, as follows:

The City Engineer is hereby directed to furnish this Common Council with a description of that portion of Bonair Avenue, and that portion of Playa Del Norte Avenue in said City petitioned to be closed in Document No. 137881, on file in the office of the City Clerk of said City.

Said City Engineer is further directed to furnish a description of the exterior boundaries of the district of lands in said City to be affected and benefited by, and to be assessed to pay the damages, costs and expenses of the closing of said portion of Bonair Avenue, Playa Del Norte Avenue, and the alley lying between lots 1, 2, 3, 4, 82 and 83 block 1, La Jolla Strand.

RESOLUTION NO. 26854.

BE IT RESOLVED by the Common Council of the City of San Diego, as follows:

The City Engineer is hereby directed to furnish this Common Council with plans, drawings, typical cross-sections and specifications for the paving of KALMIA STREET, in said City, between 29th Street and 30th Street.

Said City Engineer is further directed to furnish a plat and a description of the exterior boundaries of the district of lands in said City to be affected and benefited by, and to be assessed to pay the expenses of said improvement.

RESOLUTION NO. 26855.

BE IT RESOLVED by the Common Council of the City of San Diego, as follows:

The City Engineer is hereby directed to furnish this Common Council with plans, drawings, typical cross-sections and specifications for the grading, paving, sidewalk and curbing of MISSION AVENUE, in said City, between Park Boulevard and Georgia Street.

Said City Engineer is further directed to furnish a plat and a description of the exterior boundaries of the district of lands in said City to be affected and benefited by, and to be assessed to pay the costs and expenses of said improvement.

RESOLUTION NO. 26856.

BE IT RESOLVED by the Common Council of the City of San Diego, as follows:

The City Engineer is hereby directed to furnish this Common Council with plans, drawings, typical cross-sections and specifications for the construction of cement concrete sidewalks and cement concrete curbing on the south side of Thorn Street and on the west side of Felton Street, in said City, and fronting upon lots 14 to 24, block J, Altadena.

RESOLUTION NO. 26857.

BE IT RESOLVED by the Common Council of the City of San Diego, as follows:

The City Engineer is hereby directed to furnish this Common Council with plans, drawings, typical cross-sections and specifications for the paving of TEXAS STREET, from the north line of University Avenue to the south line of Lincoln Avenue, in The City of San Diego, California, and the installation of a water main in said Texas Street, between said points.

Said City Engineer is further directed to furnish a plat and a description of the exterior boundaries of the district of lands in said City to be affected and benefited by, and to be assessed to pay the costs and expenses of said improvement.

RESOLUTION NO. 26858.

BE IT RESOLVED by the Common Council of the City of San Diego, as follows:

The City Engineer is hereby directed to furnish this Common Council with plans, drawings, typical cross-sections and specifications for the grading of EXCHANGE PLACE, in said City, between Mar Avenue and the southerly end of Exchange Place, and for the paving of EXCHANGE PLACE, in said City, from its junction with Prospect Place to the southerly end of said Exchange Place.

Said City Engineer is further directed to furnish a plat and a description of the exterior boundaries of the district of lands in said City to be affected and benefited by, and to be assessed to pay the costs and expenses of said improvement.

RESOLUTION NO. 26859.

BE IT RESOLVED by the Common Council of the City of San Diego, as follows:

The City Engineer is hereby directed to furnish this Common Council with plans, drawings, typical cross-sections and specifications for the paving of RANDOLPH STREET, from the north line of Lewis to the south line of Arbor Drive, and of MONTECITO WAY, from the east line of Randolph Street to the east line of Lark Street, in The City of San Diego, California.

Said City Engineer is further directed to furnish a plat and a description of the exterior boundaries of the district of lands in said City to be affected and benefited by, and to be assessed to pay the costs and expenses of said improvement.

RESOLUTION NO. 26860.

BE IT RESOLVED by the Common Council of the City of San Diego, as follows:

That the plat showing the boundaries of the district to be included in the assessment for the work and improvement on VOLTAIRE STREET, from the center line of Bolinas Street produced southwesterly to the southeasterly line of Abbott Street; on MISSION BOULEVARD, from the northerly line of West Point Loma Boulevard to the southerly line of Mission Bridge; on WEST POINT LOMA BOULEVARD, from the southeasterly line of Lot 41, Block 103, Ocean Bay Beach, produced southwesterly to its junction with Abbott Street; on ABBOTT STREET, from its junction with West Point Loma Boulevard to the northeasterly line of Newport Avenue produced northwesterly; on NEW PORT AVENUE, from its termination in Ocean Boulevard and Abbott Street to the southeasterly line of De Foe Street; on DE FOE STREET, from the southwesterly line of Newport Avenue to the northeasterly line of Point Loma Avenue produced northwesterly; and on POINT LOMA AVENUE, from the northwesterly line of De Foe Street produced southwesterly to the center line of Guizot Street produced southwesterly, be, and the same is hereby approved; and the City Clerk of said City is hereby authorized and directed to file said plat in the office of the City Engineer of said City.

RESOLUTION NO. 26861.

BE IT RESOLVED by the Common Council of the City of San Diego, as follows:

That the plat showing the boundaries of the district to be included in the assessment for the work and improvement on MYRTLE AVENUE, from the west line of Indiana Street produced south to the east line of Vermont Street; on HERBERT STREET, from the north line of Upas Street to the south line of Brookes Avenue; on ALBERT STREET, from the north curb line of Upas Street to the south line of Myrtle Avenue; and on RICHMOND STREET, from the north curb line of Upas Street to the south line of Myrtle Avenue, be, and the same is hereby approved; and the City Clerk of said City is hereby authorized and directed to file said plat in the office of the City Engineer of said City.

RESOLUTION NO. 26862.

BE IT RESOLVED by the Common Council of the City of San Diego, as follows:

That the Purchasing Agent of The City of San Diego be, and he is hereby authorized and directed to execute on behalf of The City of San Diego an agreement by and between the Mayo Marking Machine Company of Sacramento, California, and The City of San Diego, wherein and whereby the Mayo Marking Machine Company leases to The City of San Diego one Mayo Marking Machine for the period of twelve months from and after July 15, 1921, and for such additional time as may be required for the use of said City, at the rate of fifteen dollars (\$15.00) per month.

RESOLUTION NO. 26863.

BE IT RESOLVED by the Common Council of the City of San Diego, as follows:

That the Manager of Operation be, and he is hereby authorized and directed to communicate with the San Diego Electric Railway Company, on behalf of The City of San Diego, concerning the disposition of a bridge on First Street, between Brookes Avenue and Pennsylvania Avenue, belonging to said railway company, and to secure if possible the conveyance of said bridge by said railway company to the City.

R E S O L U T I O N N O. 2 6 8 6 4.

BE IT RESOLVED by the Common Council of the City of San Diego, as follows:

That it be and is hereby determined by this Common Council that the west side of 27th Street, in said City, between Broadway and G Street and the south side of Broadway between 26th and 27th Street, be improved between said points by the construction of cement sidewalk and curb thereon, in accordance with the specifications for such work as contained in Ordinance No. 6299 of the ordinances of said city.

That owners of property fronting upon said street between said points shall have until the 1st day of December 1921, within which to construct sidewalk and curb thereon at private contract.

That the City Engineer be and he is hereby authorized and directed to give notice that said improvement has been decided upon, and that property owners desiring to construct sidewalk and curb by private contract must complete said work on or before the said 1st day of December, 1921.

R E S O L U T I O N N O. 2 6 8 6 5.

BE IT RESOLVED by the Common Council of the City of San Diego, as follows:

That it be and is hereby determined by this Common Council that Del Monte Avenue, in said City, between Bacon Street and Cable Street, be improved between said point by the construction of cement sidewalk and curb thereon, in accordance with the specifications for such work as contained in Ordinance No. 6299 of the ordinances of said city.

That owners of property fronting upon said street between said points shall have until the 1st day of December 1921, within which to construct sidewalk and curb thereon at private contract.

That the City Engineer be and he is hereby authorized and directed to give notice that said improvement has been decided upon, and that property owners desiring to construct sidewalk and curb by private contract must complete said work on or before the said 1st day of December, 1921.

R E S O L U T I O N N O. 2 6 8 6 6.

BE IT RESOLVED by the Common Council of the City of San Diego, as follows:

That it be and is hereby determined by this Common Council that ^{the} west side of Hawk Street, in said City, between Hunter Street and a point 82 feet south from the south line of Hunter Street, be improved between said points by the construction of cement sidewalk and curb thereon, in accordance with the specifications for such work as contained in Ordinance No. 6299 of the ordinances of said city.

That owners of property fronting upon said street between said points shall have until the 1st day of December 1921, within which to construct sidewalk and curb thereon at private contract.

That the City Engineer be and he is hereby authorized and directed to give notice that said improvement has been decided upon, and that property owners desiring to construct sidewalk and curb by private contract must complete said work on or before the said 1st day of December, 1921.

R E S O L U T I O N N O. 2 6 8 6 7.

BE IT RESOLVED by the Common Council of the City of San Diego, as follows:

That the Police Department be and it is hereby authorized to close SECOND STREET between E and Broadway to public traffic between the hours of Eight (8) A.M. and the ending of the base-ball games of the world series between the american and National League teams, beginning October 5th, 1921, as petitioned for in Document No. 138211.

R E S O L U T I O N N O. 2 6 8 6 8.

BE IT RESOLVED by the Common Council of the City of San Diego, as follows:

That Geo. Reynolds, be, and he is hereby granted permission to do blasting at 3645 28th Street for tree planting.

R E S O L U T I O N N O. 2 6 8 6 9.

BE IT RESOLVED by the Common Council of the City of San Diego, as follows:

That the City Attorney be and he is hereby directed to prepare an Ordinance licensing and regulating Hotels and Rooming Houses in the City of San Diego, said ordinance to be prepared after conferring with members of the Common Council.

I HEREBY CERTIFY that the above and foregoing is a full, true and correct copy of Resolutions Nos. 26847, 26848, 26849, 26850, 26851, 26852, 26853, 26854, 26855, 26856, 26857, 26858, 26859, 26860, 26861, 26862, 26863, 26864, 26865, 26866, 26867, 26868 and 26869 of the resolutions of the City of San Diego, California, as adopted by the Common Council of the said City on the 26th day of September, 1921.

ALLEN H. WRIGHT,

City Clerk of the City of San Diego, California,

BY Fred H. Sick DEPUTY.

RESOLUTION ORDERING WORK NO. 26870.

Thorn Street.

RESOLVED By the Common Council of The City of San Diego, California, that the public interest and convenience require the work hereinafter described to be done, and therefore the said Common Council hereby orders the following street work to be done, to-wit:

All the street work described in Resolution of Intention No. 26741, adopted by the Common Council on August 22nd, 1921, and on file in the office of the City Clerk of said City, for the improvement of THORN STREET, in said City, from the east line of Granada Avenue to the west line of Twenty-ninth Street produced south.

For a description of the work reference is hereby made to said Resolution of Intention No. 26741.

All of said street work to be done as shown upon and according to the plans, drawings, typical cross-sections and specifications therefor contained in Document No. 137045, on file in the office of the City Clerk of said City, and copies of which are on file in the office of the City Engineer of said City; and by reference thereto all said plans, drawings, typical cross-sections and specifications contained in said Document No. 137045 are incorporated herein and made a part hereof.

The costs and expenses of said work and improvement are to be assessed upon the district which is more particularly described in said Resolution of Intention No. 26741.

The said Common Council determined that serial bonds to extend over a period of nine years from the second day of January next succeeding their issuance, bearing interest at the rate of seven per cent. per annum, shall be issued to represent assessments of twenty-five dollars or over for the costs of said work or improvement.

For further particulars, reference is hereby made to said Resolution of Intention No. 26741.

The EVENING TRIBUNE, a daily newspaper published and circulated and of general circulation in said City of San Diego, is hereby designated as the newspaper in which this Resolution Ordering Work, and the notice of said work inviting sealed proposals for doing the same, shall be published, in the manner and form, and by the persons required by law.

The Clerk of the said City of San Diego is hereby directed to post conspicuously for five days, on or near the chamber door of the said Common Council, in the manner and form required by law, a notice with specifications inviting sealed proposals or bids for doing said work; and said Clerk is hereby directed to publish, for two days in said newspaper in the manner and form required by law, a notice of said work, inviting sealed proposals or bids for doing the said work, and referring to the specifications posted or on file. Said notice shall require either a certified check or bond, as prescribed by law, for an amount not less than ten per cent. of the aggregate of the proposal.

Said Clerk of the said City of San Diego is also directed to publish for two days in said newspaper, in the manner required by law, this resolution ordering work.

Passed and adopted by the Common Council of the said City of San Diego, California, this 3rd day of October 1921, by the following vote, to-wit:

AYES--Councilmen Bruschi, Heilbron, Held, Stewart and Weitzel.

NOES--None.

ABSENT--None.

JOHN L. BACON,

President of the Common Council of the City of San Diego, California.

I HEREBY CERTIFY that the above and foregoing Resolution Ordering Work was passed by the Common Council of the said City of San Diego, at the time and by the vote, above stated.

ALLEN H. WRIGHT,

City Clerk of the City of San Diego, California, and Ex-officio Clerk of the Common Council of the said City of San Diego.

(SEAL)

BY Y. A. JACQUES, DEPUTY.

RESOLUTION ORDERING WORK NO. 26871

Alley in block 10, Mission Hills.

RESOLVED By the Common Council of The City of San Diego, California, that the public interest and convenience require the work hereinafter described to be done, and therefore the said Common Council hereby orders the following street work to be done, to-wit:

All the street work described in Resolution of Intention No. 26742, adopted by the Common Council on August 22, 1921, and on file in the office of the City Clerk of said City, for the improvement of the ALLEY IN BLOCK 10, MISSION HILLS, from the north line of Sunset Boulevard to the southerly line of Fort Stockton Drive.

For a description of the work reference is hereby made to said Resolution of Intention No. 26742.

All of said street work to be done as shown upon and according to the plans, drawings, typical cross-sections and specifications therefor contained in Document No. 136861, on file in the office of the City Clerk of said City, and copies of which are on file in the office of the City Engineer of said City; and by reference thereto all said plans, drawings, typical cross-sections and specifications contained in said Document No. 136861 are incorporated herein and made a part hereof.

The costs and expenses of said work and improvement are to be assessed upon the district which is more particularly described in said Resolution of Intention No. 26742.

The said Common Council determined that serial bonds to extend over a period of nine years from the second day of January next succeeding their issuance, bearing interest at the rate of seven per cent. per annum, shall be issued to represent assessments of twenty-five dollars or over for the costs of said work or improvement.

For further particulars, reference is hereby made to said Resolution of Intention No. 26742.

The EVENING TRIBUNE, a daily newspaper published and circulated and of general circulation in said City of San Diego, is hereby designated as the newspaper in which this Resolution Ordering Work, and the notice of said work inviting sealed proposals for doing the same, shall be published, in the manner and form, and by the persons required by law.

The Clerk of the said City of San Diego is hereby directed to post conspicuously for five days, on or near the chamber door of the said Common Council, in the manner and form required by law, a notice with specifications inviting sealed proposals or bids for doing said work; and said Clerk is hereby directed to publish, for two days in said newspaper in the manner and form required by law, a notice of said work, inviting sealed proposals or bids for doing the said work, and referring to the specifications posted or on file. Said notice shall require either a certified check or bond, as prescribed by law, for an amount not less than ten per cent. of the aggregate of the proposal.

Said Clerk of the said City of San Diego is also directed to publish for two days in said newspaper, in the manner required by law, this resolution ordering work.

Passed and adopted by the Common Council of the said City of San Diego, California, this 3rd day of October 1921 by the following vote, to-wit:

Ayes--Councilmen Bruschi, Heilbron, Held, Stewart and Weitzel.

Noes--None.

Absent--None.

JOHN L. BACON,

President of the Common Council of the City of San Diego, California.

I HEREBY CERTIFY that the above and foregoing Resolution Ordering Work was passed by the Common Council of the said City of San Diego, at the time and by the vote, above stated.

ALLEN H. WRIGHT,

City Clerk of the City of San Diego, California, and Ex-officio Clerk of the Common Council of the said City of San Diego.

(SEAL)

BY Y. A. JACQUES, DEPUTY.

RESOLUTION ORDERING WORK NO. 26872.

Albatross Street.

RESOLVED By the Common Council of The City of San Diego, California, that the public interest and convenience require the work hereinafter described to be done, and therefore the said Common Council hereby orders the following street work to be done, to-wit:

All the street work described in Resolution of Intention No. 26740, adopted by the Common Council on August 22, 1921, and on file in the office of the City Clerk of said City, for the improvement of ALBATROSS STREET, in said City, from the north curb line of Robinson Avenue to a point 275 feet north from the north line of Robinson Avenue.

For a description of the work reference is hereby made to said Resolution of Intention No. 26740.

All of said street work to be done as shown upon and according to the plans, drawings, typical cross-sections and specifications therefor contained in Document No. 137046, on file in the office of the City Clerk of said City, and copies of which are on file in the office of the City Engineer of said City; and by reference thereto all said plans, drawings, typical cross-sections and specifications contained in said Document No. 137046 are incorporated herein and made a part hereof.

The costs and expenses of said work and improvement are to be assessed upon the district which is more particularly described in said Resolution of Intention No. 26740.

The said Common Council determined that serial bonds to extend over a period of nine years from the second day of January next succeeding their issuance, bearing interest at the rate of seven per cent. per annum, shall be issued to represent assessments of twenty-five dollars or over for the costs of said work or improvement.

For further particulars, reference is hereby made to said Resolution of Intention No. 26740.

The EVENING TRIBUNE, a daily newspaper published and circulated and of general circulation in said City of San Diego, is hereby designated as the newspaper in which this Resolution Ordering Work, and the notice of said work inviting sealed proposals for doing the same, shall be published, in the manner and form, and by the persons required by law.

The Clerk of the said City of San Diego is hereby directed to post conspicuously for five days, on or near the chamber door of the said Common Council, in the manner and form required by law, a notice with specifications inviting sealed proposals or bids for doing said work; and said Clerk is hereby directed to publish, for two days in said newspaper in the manner and form required by law, a notice of said work, inviting sealed proposals or bids for doing the said work, and referring to the specifications posted or on file. Said notice shall require either a certified check or bond, as prescribed by law, for an amount not less than ten per cent. of the aggregate of the proposal.

Said Clerk of the said City of San Diego is also directed to publish for two days in said newspaper, in the manner required by law, this resolution ordering work.

Passed and adopted by the Common Council of the said City of San Diego, California, this 3rd day of October 1921 by the following vote, to-wit:

AYES--Councilmen Bruschi, Heilbron, Held, Stewart and Weitzel.

NOES--None.

ABSENT--None.

JOHN L. BACON,

President of the Common Council of the City of San Diego, California.

I HEREBY CERTIFY that the above and foregoing Resolution Ordering Work was passed by the Common Council of the said City of San Diego, at the time and by the vote, above stated.

ALLEN H. WRIGHT,

City Clerk of the City of San Diego, California, and Ex-officio Clerk of the Common Council of the said City of San Diego.

(SEAL)

BY Y. A. JACQUES, DEPUTY.

RESOLUTION ORDERING WORK NO. 26873.

Lincoln Avenue.

RESOLVED By the Common Council of The City of San Diego, California, that the public interest and convenience require the work hereinafter described to be done, and therefore the said Common Council hereby orders the following street work to be done, to-wit:

All the street work described in Resolution of Intention No. 26699, adopted by the Common Council on August 8, 1921, and on file in the office of the City Clerk of said City, for the improvement of LINCOLN AVENUE, in said City, from the east line of Texas Street to the west line of Arizona Street.

For a description of the work reference is hereby made to said Resolution of Intention No. 26699.

All of said street work to be done as shown upon and according to the plans, drawings, typical cross-sections and specifications therefor contained in Document No. 136799, on file in the office of the City Clerk of said City, and copies of which are on file in the office of the City Engineer of said City; and by reference thereto all said plans, drawings, typical cross-sections and specifications contained in said Document No. 136799 are incorporated herein and made a part hereof.

The costs and expenses of said work and improvement are to be assessed upon the district which is more particularly described in said Resolution of Intention No. 26699.

The said Common Council determined that serial bonds to extend over a period of nine years from the second day of January next succeeding their issuance, bearing interest at the rate of seven per cent. per annum, shall be issued to represent assessments of twenty-five dollars or over for the costs of said work or improvement.

For further particulars, reference is hereby made to said Resolution of Intention No. 26699.

The EVENING TRIBUNE, a daily newspaper published and circulated and of general circulation in said City of San Diego, is hereby designated as the newspaper in which this Resolution Ordering Work, and the notice of said work inviting sealed proposals for doing the same, shall be published, in the manner and form, and by the persons required by law.

The Clerk of the said City of San Diego is hereby directed to post conspicuously for five days, on or near the chamber door of the said Common Council, in the manner and form required by law, a notice with specifications inviting sealed proposals or bids for doing said work; and said Clerk is hereby directed to publish, for two days in said newspaper in the manner and form required by law, a notice of said work, inviting sealed proposals or bids for doing the said work, and referring to the specifications posted or on file. Said notice shall require either a certified check or bond, as prescribed by law, for an amount not less than ten per cent. of the aggregate of the proposal.

Said Clerk of the said City of San Diego is also directed to publish for two days in said newspaper, in the manner required by law, this resolution ordering work.

Passed and adopted by the Common Council of the said City of San Diego, California, this 3rd day of October 1921 by the following vote, to-wit:

AYES--Councilmen Bruschi, Heilbron, Held, Stewart and Weitzel.

NOES--None.

ABSENT--None.

JOHN L. BACON,

President of the Common Council of the City of San Diego, California.

I HEREBY CERTIFY that the above and foregoing Resolution Ordering Work was passed by the Common Council of the said City of San Diego, at the time and by the vote, above stated.

ALLEN H. WRIGHT,
City Clerk of the City of San Diego, California, and Ex-officio
Clerk of the Common Council of the said City of
San Diego.

(SEAL)

BY Y. A. JACQUES, DEPUTY.

R E S O L U T I O N N O. 2 6 8 7 4.
Directing Notice Inviting Sealed Proposals, San Diego
Lighting District No. 1.

BE IT RESOLVED By the Common Council of the City of San Diego, California, as follows:
That the City Clerk of the City of San Diego, California, be, and he hereby is, directed to publish for two days, in the newspaper hereinafter designated, in the manner and form required by law, notice inviting sealed proposals or bids for doing all of the following work, to-wit:

The furnishing of electric current for the lighting of the following streets in The City of San Diego, California, to-wit:
THIRD STREET, between the south line of A Street and the north line of Market Street;
FOURTH STREET, between the south line of Ivy Street and the north line of G Street;
FIFTH STREET, between the south line of Laurel Street and the north line of J Street;
SIXTH STREET, between the south line of B Street and the north line of I Street;
SEVENTH STREET, between the south line of Broadway and the north line of F Street;
B STREET, between the east line of Second Street and the west line of Sixth Street;
C STREET, between the east line of Third Street and the west line of Sixth Street;
BROADWAY, between the east line of California Street and the west line of Eighth

Street;
E STREET, between the east line of Second Street and the west line of Eighth Street;
F STREET, between the east line of Columbia Street and the west line of Ninth Street (excepting the south side of said F Street, between Union Street and State Street); and
MARKET STREET, between the east line of State Street and the west line of Sixteenth Street;

Together with the maintenance of the posts, wires, conduits and lamps on the afore-said streets, between the points hereinbefore mentioned.

Such furnishing of electric current and such maintenance of appliances shall be for the period of one year from and after June 30th, 1921, to-wit, to and including June 30th, 1922.

All of said work shall be done strictly in accordance with the plans and specifications contained in the modified report of the City Engineer of said City, being Document No. 137043, on file in the office of the City Clerk of said City.

That the Evening Tribune, a daily newspaper, published and circulated and of general circulation in said City of San Diego, is hereby designated as the newspaper in which said notice inviting sealed proposals for doing the said work, shall be published, in the manner and form, and by the persons required by law.

Passed and adopted by the said Common Council of the said City of San Diego, California, this 3rd day of October 1921, by the following vote, to-wit:

AYES--Councilmen Bruschi, Heilbron, Held, Stewart and Weitzel.

NOES--None.

ABSENT--None.

JOHN L. BACON,
President of the Common Council of the City of
San Diego, California.

I HEREBY CERTIFY that the above and foregoing Resolution was passed by the Common Council of the said City of San Diego, at the time and by the vote, above stated.

ALLEN H. WRIGHT,
City Clerk of the City of San Diego, California, and Ex-officio
Clerk of the Common Council of said City of San Diego.

(SEAL)

BY Y. A. JACQUES, DEPUTY.

R E S O L U T I O N N O. 2 6 8 7 5.
Appointing Time and Place for Hearing Protests, and Directing
Clerk to Give Notice of Said Hearing.

WHEREAS, the City Engineer of the City of San Diego, California, having made and filed on the 7th day of September, 1921, with the Clerk of the Common Council of said City of San Diego, a report, in writing, as required by Resolution of Intention No. 26744, adopted by said Common Council on the 22nd day of August, 1921, and on file in the office of the City Clerk of said City, and said Clerk having presented the said report to said Common Council for consideration, and said report appearing in all particulars to be in the form and substance required by law, NOW THEREFORE,

BE IT RESOLVED by the Common Council of the City of San Diego as follows:

That Monday, the 31st day of October, 1921, at 10:00 o'clock in the fore noon of said day, and the Council Chamber on the fourth floor of the City Hall, situate on the southwest corner of Fifth and G Streets, in said City of San Diego, be, and the same hereby are, appointed as the time and place for hearing protests in relation to the following proposed improvement, to-wit:

The furnishing of electric current for the lighting of the ornamental street lights located at the intersections of Locust Street and Evergreen Street with Elliott Street, Freeman Street, Goldsmith Street, Homer Street, Ibsen Street, James Street and Kingsley Street; at the intersections of Willow Street with Elliott Street and Freeman Street; at the intersection of Clove Street with Elliott Street; and at the terminations of Freeman Street, Goldsmith Street, Homer Street, Ibsen Street, James Street and Kingsley Street in Chatsworth Boulevard, in that district in The City of San Diego, California, commonly known and designated as "Loma Portal;" together with the maintenance of the posts, wires, conduits and lamps at the said intersections. Such furnishing of electric current and such maintenance of appliances shall be for the period of two (2) years from and after the 30th day of November, 1921, to-wit, to and including the 30th day of November, 1923.

All of said work shall be done strictly in accordance with the plans and specifications contained in the report of the City Engineer of said City, being Document No. 137890, on file in the office of the City Clerk of said City.

And said Clerk of said Common Council is hereby directed to cause to be conspicuously posted along all streets and parts of streets and other public places and rights of way owned or held by said city where any work or improvement described in said Resolution of Intention is to be done or made, notices of the passage of said Resolution of Intention and of the filing of said report, in the manner and in the form required by law, and shall also cause a notice similar in substance to be published by two consecutive insertions in The Evening

Tribune, a daily newspaper published and circulated in said City of San Diego; said newspaper being hereby designated by said Common Council for that purpose.

And said Clerk is hereby further directed to post and publish the said notice, as above provided, at least ten days before the date set for the hearing of said protests.

Passed and adopted by the said Common Council of the said City of San Diego, California, this 3rd day of October 1921, by the following vote, to-wit:

AYES--Councilmen Bruschi, Heilbron, Held, Stewart and Weitzel.

NOES--None.

ABSENT--None.

JOHN L. BACON,

President of the Common Council of the City of San Diego, California.

I HEREBY CERTIFY that the above and foregoing Resolution was passed by the Common Council of the said City of San Diego, at the time and by the vote, above stated.

ALLEN H. WRIGHT,

City Clerk of the City of San Diego, California, and Ex-officio Clerk of the Common Council of the City of San Diego.

(SEAL)

BY Y. A. JACQUES, DEPUTY.

RESOLUTION NO. 26876.

WHEREAS, there appears on the City Tax Collector's records delinquent taxes/against the following described property in The City of San Diego, County of San Diego, State of California, to-wit:

The north 12-1/2 feet of Lot J, Block 55; also that portion of Lot K, in said Block 55, described as follows: Beginning at the northeast corner of Lot K; thence south along the east line to the southeast corner; thence west along the south line to the southwest corner; thence north along the west line 8.07 feet; thence east 10.4 feet north 51° east 22.8 feet; thence east 21 feet; thence north 9.7 feet; thence east 1 foot; thence north to the north line of Lot K; thence east on the north line to the point of beginning; all in Horton's Addition to the said City of San Diego, arising out of the assessment for city taxes for the year 1921, in the sum of one hundred and sixty-five dollars (\$165.00), for taxes, penalties and cost of advertising; and

WHEREAS, the above described property, together with the improvements thereon, was owned, in the possession of, and under the control of, the 1st Women's Christian Temperance Union of San Diego, California, and was held and used solely and exclusively by said 1st Women's Christian Temperance Union for religious worship and therefore entitled to exemption from taxation under the Constitution of the State of California; NOW, THEREFORE,

BE IT RESOLVED, By the Common Council of The City of San Diego, as follows:

That the Tax Collector of The City of San Diego, be and he is hereby authorized and directed to cancel the said delinquent taxes so levied for the year 1921, and to clear his records of all delinquencies appearing thereon arising out of the assessment for city taxes against said north 12-1/2 feet of Lot J, Block 55; also that portion of Lot K, in said Block 55, described as follows: Beginning at the northeast corner of Lot K, thence south along the east line to the southeast corner; thence west along the south line to the southwest corner; thence north along the west line 8.07 feet; thence east 10.4 feet north 51° east 22.8 feet; thence east 21 feet; thence north 9.7 feet; thence east 1 foot; thence north to the north line of Lot K; thence east on the north line to the point of beginning; all in Hortons Addition to The City of San Diego.

Passed and adopted by the said Common Council of the said City of San Diego, California, this 3rd day of October 1921, by the following vote, to-wit:

AYES--Councilmen Bruschi, Heilbron, Held, Stewart and Weitzel.

NOES--None.

ABSENT--None.

JOHN L. BACON,

President of the Common Council of the City of San Diego, California.

I HEREBY CERTIFY that the above and foregoin Resolution was passed by the Common Council of the said City of San Diego, at the time and by the vote, above stated.

ALLEN H. WRIGHT,

City Clerk of the City of San Diego, California, and Ex-officio Clerk of the Common Council of the City of San Diego.

(SEAL)

BY Y. A. JACQUES, DEPUTY.

RESOLUTION NO. 26877.

WHEREAS, the Jorres Investment Company, a corporation, is the owner of those certain pieces or parcels of real property situated in the City of San Diego, County of San Diego, State of California, described as follows, to-wit:

Lots 1, 2 and 3, Block 179, of Mddletown Addition in the said City of San Diego; and

WHEREAS, The City of San Diego has a claim against the said property arising out of assessments for city taxes for the years 1915, 1917, 1918, 1919 and 1920, on said property, in the sum of one hundred and sixty-nine and 25/100 dollars (\$169.25), for taxes, penalties, interest and advertising on said taxes; and

WHEREAS, This Common Council is desirous of compromising said claim against said property by accepting from said Jorres Investment Company the sum of one hundred forty-five and 48/100 dollars (\$145.48) in full settlement of any and all claims which said City may have against said property for taxes, penalties, interest and advertising, on said taxes for the said years 1915, 1917, 1918, 1919 and 1920; NOW, THEREFORE,

BE IT RESOLVED By the Common Council of The City of San Diego, as follows:

That the Tax Collector of The City of San Diego, be and he is hereby authorized and directed to accept from the said Jorres Investment Company the sum of one hundred forty-five and 48/100 dollars (\$145.48) in full settlement of any and all claims which The City of San Diego may have against the above-described property for city taxes for the years 1915, 1917, 1918, 1919 and 1920. Provided, however, that said compromise amount, to-wit, one hundred forty-five and 48/100 dollars (\$145.48) is paid to the said City Tax Collector within thirty (30) days from the date of the adoption and approval of this resolution.

Passed and adopted by the said Common Council of the said City of San Diego, California, this 3rd day of October 1921, by the following vote, to-wit:

AYES--Councilmen Bruschi, Heilbron, Held, Stewart and Weitzel.

NOES--None.

ABSENT--None.

JOHN L. BACON,

President of the Common Council of the City of San Diego, California.

I HEREBY CERTIFY that the above and foregoing Resolution was passed by the Common Council of the said City of San Diego, at the time and by the vote, above stated.

ALLEN H. WRIGHT,

City Clerk of the City of San Diego, California, and Ex-officio

(SEAL)

Clerk of the Common Council of the City of San Diego.
BY Y. A. JACQUES, DEPUTY.

R E S O L U T I O N N O. 2 6 8 7 8.

WHEREAS, Edward T. Kiernan is the owner of those certain pieces or parcels of real property situated in The City of San Diego, County of San Diego, State of California, described as follows, to-wit:

Lot 1, Block 3; Lots 1, 2, 3, 10, 11 and 12, Block 219, of Middletown; Lot 8, Pueblo Lot 1175 of Pueblo Lands of The City of San Diego; and the North 17-1/2 feet of Lot 170 of Middletown Right-of-Way Lots; and

WHEREAS, The City of San Diego has a claim against the said property arising out of assessments for city taxes for the years 1915, 1916, 1917, 1918, 1919 and 1920, on said property, in the sum of twenty-one hundred ninety-eight and 81/100 dollars (\$2198.81), for taxes, penalties, interest and advertising on said taxes; and

WHEREAS, This Common Council is desirous of compromising said claim against said property by accepting from said Edward T. Kiernan the sum of eighteen hundred nineteen and 95/100 dollars (\$1819.95) in full settlement of any and all claims which said City may have against said property for taxes, penalties, interest and advertising, on said taxes for the said years 1915, 1916, 1917, 1918, 1919, and 1920: NOW, THEREFORE,

BE IT RESOLVED By the Common Council of The City of San Diego, as follows:

That the Tax Collector of The City of San Diego be and he is hereby authorized and directed to accept from the said Edward T. Kiernan the sum of eighteen hundred nineteen and 95/100 dollars (\$1819.95) in full settlement of any and all claims which The City of San Diego may have against the above-described property for city taxes for the years 1915, 1916, 1917, 1918, 1919 and 1920. Provided, however, that said compromise amount, to-wit, eighteen hundred nineteen and 95/100 dollars (\$1819.95) is paid to the said City Tax Collector within thirty (30) days from the date of the adoption and approval of this resolution.

Passed and adopted by the said Common Council of the said City of San Diego, California, this 3rd day of October 1921, by the following vote, to-wit:

AYES--Councilmen Bruschi, Heilbron, Held, Stewart and Weitzel.

NOES--None.

ABSENT--None.

JOHN L. BACON,

President of the Common Council of the City of
San Diego, California.

I HEREBY CERTIFY that the above and foregoing Resolution was passed by the Common Council of the said City of San Diego, at the time and by the vote, above stated.

ALLEN H. WRIGHT,

City Clerk of the City of San Diego, California, and Ex-officio
Clerk of the Common Council of the City of San Diego.

(SEAL)

BY Y. A. JACQUES, DEPUTY.

R E S O L U T I O N N O. 2 6 8 7 9.

WHEREAS, Ed A. Sears is the owner of those certain pieces or parcels of real property situated in the City of San Diego, County of San Diego, State of California, described as follows:

Lots 1 and 6 to 11 inclusive, in Block 10 of T. J. Higgins' Addition; Lots 7 and 8 in Block 33, of Roseville; Lots 5 and 6 in Block 107, of Roseville; Lots 29 and 30 in Block 65, Lots 23 and 24 in Block 86, E. W. Morse's Addition; and Lots 11 and 12 in Block 20 of L. W. Kimball's Addition, to the City of San Diego; and

WHEREAS, The City of San Diego has a claim against the said property arising out of assessments for city taxes for the years 1915, 1916, 1917, 1918, 1919 and 1920, on said property, in the sum of thirteen hundred nineteen and 02/100 dollars (\$1319.02), for taxes, penalties, interest and advertising on said taxes; and

WHEREAS, This Common Council is desirous of compromising said claim against said property by accepting from said Ed. A. Sears the sum of eleven hundred twenty and 19/100 dollars (\$1120.19) in full settlement of any and all claims which said City may have against said property for taxes, penalties, interest and advertising on said taxes for the said years 1915, 1916, 1917, 1918, 1919 and 1920; NOW, THEREFORE,

BE IT RESOLVED By the Common Council of The City of San Diego, as follows:

That the Tax Collector of The City of San Diego be and he is hereby authorized and directed to accept from the said Ed. A. Sears the sum of eleven hundred twenty and 19/100 dollars (\$1120.19) in full settlement of any and all claims which The City of San Diego may have against the above-described property for city taxes for the years 1915, 1916, 1917, 1918, 1919 and 1920. Provided, however, that said compromise amount, to-wit, eleven hundred twenty and 19/100 Dollars (\$1120.19) is paid to the said City Tax Collector within thirty (30) days from the date of the adoption and approval of this resolution.

Passed and adopted by the said Common Council of the said City of San Diego, California, this 3rd day of October 1921, by the following vote, to-wit:

AYES--Councilmen Bruschi, Heilbron, Held, Stewart and Weitzel.

NOES--None.

Absent--None.

JOHN L. BACON,

President of the Common Council of the City of
San Diego, California.

I HEREBY CERTIFY that the above and foregoing Resolution was passed by the Common Council of the said City of San Diego, at the time and by the vote, above stated.

ALLEN H. WRIGHT,

City Clerk of the City of San Diego, California, and Ex-officio
Clerk of the Common Council of the City of San Diego.

(SEAL)

BY Y. A. JACQUES, DEPUTY.

R E S O L U T I O N N O. 2 6 8 8 0.

BE IT RESOLVED by the Common Council of the City of San Diego, as follows:

The City Engineer is hereby directed to furnish the Common Council with a diagram of the property affected and benefited by the work and improvement on RAY STREET, in said City, from the north line of Upas Street produced east, to the center line of Dwight Street produced west, as particularly described in Resolution of Intention No. 26532, and to be assessed to pay the expenses thereof.

R E S O L U T I O N N O. 2 6 8 8 1.

BE IT RESOLVED by the Common Council of the City of San Diego, as follows:

The City Engineer is hereby directed to furnish the Common Council with a diagram of the property affected and benefited by the work and improvement on Thirty-third Street,

403
337

in said City, from the south line of Cedar Street to a point 255 feet south from the south line of Ash Street, as particularly described in Resolution of Intention No. 26311, and to be assessed to pay the expenses thereof.

R E S O L U T I O N N O. 2 6 8 8 2.

BE IT RESOLVED BY the Common Council of the City of San Diego, as follows:

The City Engineer is hereby directed to furnish the Common Council with a diagram of the property affected and benefited by the work and improvement on PENNSYLVANIA AVENUE, from the west line of Eagle Street to the center line of Goldfinch Street, and on EAGLE STREET, from a point 10 feet south from the south line of Pennsylvania Avenue to a point 150 feet north from the north line of Pennsylvania Avenue, in said City of San Diego, as particularly described in Resolution of Intention No. 26534, and to be assessed to pay the expenses thereof.

R E S O L U T I O N N O. 2 6 8 8 3.

BE IT RESOLVED by the Common Council of the City of San Diego, as follows:

The City Engineer is hereby directed to furnish the Common Council with a diagram of the property affected and benefited by the work and improvement on Granada Avenue, in said City, from the north line of Upas Street to the south line of University Avenue, as particularly described in Resolution of Intention No. 26577, and to be assessed to pay the expenses thereof.

R E S O L U T I O N N O. 2 6 8 8 4.

BE IT RESOLVED By the Common Council of the City of San Diego, as follows:

That the following promotions be and they are hereby made in the San Diego Fire Department, as recommended by the Chief Engineer in Document No. 138243:

Sanwick, O. Y -- from Fireman 3rd Class to 2nd Class, effective September 5th,
Baker, S----- from Fireman 3rd Class to 2nd Class effective September 16th,
Crutchfield, J.M. from Fireman 4th Class to 3rd Class re-appointment effective Aug. 16th,

Jackman, C. H. - from Fireman 4th Class to 3rd Class effective October 1st.

Hertel, E.O. ----from Probation to Fireman 4th Class.

R E S O L U T I O N N O. 2 6 8 8 5.

BE IT RESOLVED by the Common Council of the City of San Diego, as follows:

That the Auditor be and he is hereby directed to issue a free license to Joe Adgar for a period of thirty (30) days, for the purpose of selling a cleaner of his own make, as recommended by the Chief of Police in Document No. 138068.

R E S O L U T I O N N O. 2 6 8 8 6.

BE IT RESOLVED by the Common Council of the City of San Diego, as follows:

That the auditor be and he is hereby directed to issue to Joseph H. Lee a free license to sell embroidery needles in the doorway at 415 Broadway.

R E S O L U T I O N N O. 2 6 8 8 7.

BE IT RESOLVED by the Common Council of the City of San Diego, as follows:

That permission be and it is hereby granted to the San Diego Holiness Association to hang a banner across Broadway at 13th Street and across 12th Street at intersection of B Street, upon the payment of the usual fee of \$1.00 to the operating department, said banners to be hung subject to the approval of the Chief of the Fire Department.

Said banners are to advertise tent meetings to be held at 13th and B Street from October 2nd to 16th inclusive.

R E S O L U T I O N N O. 2 6 8 8 8.

BE IT RESOLVED by the Common Council of the City of San Diego, as follows:

That V. A. Olson be and he is hereby granted permission to do blasting on Tyler Street between Cleveland and Campus Avenue, for the purpose of street grading.

R E S O L U T I O N N O. 2 6 8 8 9.

BE IT RESOLVED by the Common Council of the City of San Diego, as follows:

That Geo. Reynolds be and he is hereby granted permission to do blasting at 368 Burlingame Drive for the purpose of erecting a Garage.

R E S O L U T I O N N O. 2 6 8 9 0.

BE IT RESOLVED by the Common Council of the City of San Diego, as follows:

That the protest of R. W. Haskins and Mrs. Louise R. Kibler, filed with the City Clerk of said City on August 20, 1921, against the closing of HOLLY COURT, in said City, from the east line of 28th Street to the east line of Lot Q, Block 5, La Binda Park, Produced, southerly, as per Resolution of Intention No. 26625, be, and the same is hereby overruled.

R E S O L U T I O N N O. 2 6 8 9 1.

BE IT RESOLVED by the Common Council of the City of San Diego, as follows:

That it be and is hereby determined by this Common Council that LAUREL STREET, in said City, between the east line of 29th Street and the west line of 30th Street, be improved between said points by the construction of cement sidewalk and curb thereon, in accordance with the specifications for such work as contained in Ordinance No. 6299 of the ordinances of said city.

That owners of property fronting upon said street between said points shall have until the 1st day of December 1921, within which to construct sidewalk and curb thereon at private contract.

That the City Engineer be and he is hereby authorized and directed to give notice that said improvement has been decided upon, and that property owners desiring to construct sidewalk and curb by private contract must complete said work on or before the said 1st day of December, 1921.

I HEREBY CERTIFY that the above and foregoing is a full, true and correct copy of Resolutions No.s 26870, 26871, 26872, 26873, 26874, 26875, 26876, 26877, 26878, 26879, 26880, 26881, 26882, 26883, 26884, 26885, 26886, 26887, 26888, 26889, 26890 and 26891 of the resolutions of the City of San Diego, California, as adopted by the Common Council of said City on the 3rd day of October, 1921.

ALLEN H. WRIGHT,

City Clerk of the City of San Diego, California.

BY Fred A. Sick DEPUTY.

R E S O L U T I O N N O. 2 6 8 9 2.

BE IT RESOLVED, by the Common Council of the City of San Diego, as follows:

That Resolution of Intention No. 26659, adopted July 25th, 1921, and Resolution Ordering Work No. 26840, adopted September 19th, 1921, providing for the paving and otherwise improving of ROSECRANS STREET, in the City of San Diego, from the southwesterly line of Lytton Street to a point 100 feet southwesterly from the southwesterly line of Lytton Street; of LYTTON STREET, from the southeasterly end of said Lytton Street to the northwesterly end of Lytton Street; of CHATSWORTH BOULEVARD, from the northwesterly end of Lytton Street to the southeasterly line of Catalina Boulevard; of CATALINA BOULEVARD, from the southwesterly line of Point Loma Avenue produced to a point 431.42 feet northeasterly from the southwesterly line of Point Loma Avenue, being the termination of Chatsworth Boulevard in said Catalina Boulevard; and of VOLTAIRE STREET, from the northwesterly line of Chatsworth Boulevard to

the center line of Bolinas Street produced southwesterly, with an asphaltum and stone screenings wearing surface laid upon a Portland cement concrete base, be and the same are hereby repealed, and

BE IT FURTHER RESOLVED, that all proceedings thereunder, be and the same are hereby vacated and abandoned.

RESOLUTION OF INTENTION NO. 26893.

Alley in Block 3, Nutt's Addition.

BE IT RESOLVED, that it is the intention of the Common Council of The City of San Diego, California, to order the following street work to be done and improvement to be made in said City, to-wit:

The paving, with one course of Portland cement concrete pavement, of the ALLEY IN BLOCK 3, NUTT'S ADDITION, in said City, for the entire width of said alley, from property line to property line, from the north line of Robinson Avenue to the south line of University Avenue;

All of said work shall be done strictly in accordance with the plans, drawings, typical cross-sections and specifications therefor contained in Document No. 138016, on file in the office of the City Clerk of said City, and copies of which are on file in the office of the City Engineer of said City;

All of said plans, drawings, typical cross-sections and specifications contained in said Document No. 138016 are hereby approved and adopted as the plans, drawings, typical cross-sections and specifications to be followed in making said improvement; and by reference thereto all said plans, drawings, typical cross-sections and specifications contained in said Document No. 138016 are incorporated herein and made a part hereof.

The said Common Council hereby determines that serial bonds bearing interest at the rate of seven per cent. per annum shall be issued to represent assessments of twenty-five dollars or over for the cost of said work or improvement. Said serial bonds shall extend over a period of nine years from the second day of January next succeeding their issuance, and an even annual proportion of the principal sum thereof shall be payable by coupon, on the second day of January, every year after their date, until the whole is paid, and the interest shall be payable semi-annually, by coupon, on the second days of January and July, respectively, of each year, at the rate of seven per cent. per annum on all sums unpaid, until the whole of said principal and interest are paid. Said bonds shall be issued in accordance with the provisions of an Act of the Legislature of the State of California, entitled, "An Act to Provide a System of Street Improvement Bonds to Represent Certain Assessments for the Cost of Street Work and Improvement Within Municipalities, and also for the Payment of such Bonds," approved February 27th, 1893, and of all acts supplementary thereto, or amendatory thereof. And said Common Council hereby determines that said serial bonds shall be issued to represent the expenses of said work or improvement.

That the Evening Tribune, a daily newspaper published and circulated, and of general circulation, in the said City of San Diego, be, and it is hereby designated as the newspaper in which this Resolution of Intention shall be published by two insertions, and the notice of the passage thereof shall be published by two insertions, in the manner and by the persons required by law.

That the Clerk of the said City of San Diego be, and he is hereby directed to post this Resolution conspicuously for two days on or near the chamber door of the said Common Council, and to cause the same to be published by two insertions in said daily newspaper in the manner required by law.

That the Street Superintendent of the said City of San Diego shall, after the passage of this Resolution of Intention, cause to be conspicuously posted along all streets and parts of streets and other public places and rights of way where the work and improvement hereinbefore described is to be done and made, notices of the passage of this Resolution, in the manner and in the form required by law, and shall also cause a notice similar in substance to be published by two insertions in said daily newspaper, in the manner required by law, and thereupon said Superintendent of Streets shall cause to be filed in the office of the City Clerk of said City, affidavits showing the posting and publication of the said notices of street work.

That the City Clerk of said City be, and he is hereby directed, immediately upon the passage of this Resolution of Intention, to mail, with postage thereon prepaid, to each property owner whose property is to be assessed to pay the costs and expenses of said improvement, a postal card containing notice of the passage of this Resolution, designating the location and limits of the improvement provided for herein, and referring to this resolution for particulars, and stating that property belonging to such owner is to be assessed for said improvement, all in the manner, substance and form as prescribed by law; and thereupon said Clerk shall cause to be filed affidavits in proof of such mailing.

Passed and adopted by the said Common Council of the said City of San Diego, California, this 11th day of October 1921, by the following vote, to-wit:

AYES--Councilmen Bruschi, Heilbron, Held, Stewart and Weitzel.

NOES--None.

ABSENT--None.

JOHN L. BACON,

President of the Common Council of the City of San Diego, California.

I HEREBY CERTIFY that the above and foregoing Resolution of Intention was passed by the Common Council of the said City of San Diego, at the time and by the vote above stated.

ALLEN H. WRIGHT,

City Clerk of the City of San Diego, California, and Ex-officio Clerk of the Common Council of the City of San Diego.

(SEAL)

BY Y. A. JACQUES, DEPUTY.

RESOLUTION ORDERING WORK NO. 26894.

Pearl Street.

RESOLVED By the Common Council of the City of San Diego, California, that the public interest and convenience require the work hereinafter described to be done, and therefore the said Common Council hereby orders the following street work to be done, to-wit:

All the street work described in Resolution of Intention No. 26726, adopted by the Common Council on August 15, 1921, and on file in the office of the City Clerk of said City, for the improvement of PEARL STREET, in said City, from the east line of La Jolla Boulevard to the west line of Miramar Avenue.

For a description of the work reference is hereby made to said Resolution of Intention No. 26726.

All of said street work to be done as shown upon and according to the plans, drawings, typical cross-sections and specifications therefor contained in Document No. 136862, on file in the office of the City Clerk of said City, and copies of which are on file in the office of the City Engineer of said City; and by reference thereto all said plans, drawings, typical cross-sections and specifications contained in said Document No. 136862 are incorporated herein and made a part hereof.

The costs and expenses of said work and improvement are to be assessed upon the district which is more particularly described in said Resolution of Intention No. 26726.

The said Common Council determined that serial bonds to extend over a period of nine years from the second day of January next succeeding their issuance, bearing interest at the rate of seven per cent. per annum, shall be issued to represent assessments of twenty-five dollars or over for the costs of said work or improvement.

For further particulars, reference is hereby made to said Resolution of Intention No. 26726.

The EVENING TRIBUNE, a daily newspaper published and circulated and of general circulation in said City of San Diego, is hereby designated as the newspaper in which this Resolution Ordering Work, and the notice of said work inviting sealed proposals for doing the same, shall be published, in the manner and form, and by the persons required by law.

The Clerk of the said City of San Diego is hereby directed to post conspicuously for five days, on or near the chamber door of the said Common Council, in the manner and form required by law, a notice with specifications inviting sealed proposals or bids for doing said work; and said Clerk is hereby directed to publish, for two days in said newspaper in the manner and form required by law, a notice of said work, inviting sealed proposals or bids for doing the said work, and referring to the specifications posted or on file. Said notice shall require either a certified check or bond, as prescribed by law, for an amount not less than ten per cent. of the aggregate of the proposal.

Said Clerk of the said City of San Diego is also directed to publish for two days in said newspaper, in the manner required by law, this resolution ordering work.

Passed and adopted by the Common Council of the said City of San Diego, California, this 11th day of October 1921 by the following vote, to-wit:

AYES--Councilmen Bruschi, Heilbron, Held, Stewart and Weitzel.

NOES--None.

ABSENT--None.

JOHN L. BACON,

President of the Common Council of the City of San Diego, California.

I HEREBY CERTIFY that the above and foregoing Resolution Ordering Work was passed by the common Council of the said City of San Diego, at the time and by the vote, above stated.

ALLEN H. WRIGHT,

City Clerk of the City of San Diego, California, and Ex-officio Clerk of the Common Council of the said City of San Diego.

(SEAL)

BY Y. A. JACQUES, DEPUTY.

RESOLUTION ORDERING WORK NO. 26895.

Sewer in Alley in blocks 7 and 8 La Jolla Park.

RESOLVED By the Common Council of The City of San Diego, California, that the public interest and convenience require the work hereinafter described to be done, and therefore the said Common Council hereby orders the following work to be done in said City, to-wit:

All the work and improvement described in Resolution of Intention No. 26739, adopted by the Common Council on August 22, 1921, and on file in the office of the City Clerk of said City, for the construction of a six-inch Portland cement concrete pipe sewer in the alley in blocks 7 and 8, La Jolla Park, in said City, from a point 487.07 feet northerly from the northerly line of Pearl Street to a point 375 feet southerly from the southerly line of Pearl Street.

For a description of the work reference is hereby made to said Resolution of Intention No. 26739.

All of said work to be done as shown upon and according to the plans, drawings, typical cross-sections and specifications therefor contained in Document No. 136800, on file in the office of the City Clerk of said City, and copies of which are on file in the office of the City Engineer of said City; and by reference thereto all said plans, drawings, typical cross-sections and specifications contained in said Document No. 136800 are incorporated herein and made a part hereof.

The costs and expenses of said work and improvement are to be assessed upon the district which is more particularly described in said Resolution of Intention No. 26739.

The said Common Council determined that serial bonds to extend over a period of nine years from the second day of January next succeeding their issuance, bearing interest at the rate of seven per cent. per annum, shall be issued to represent assessments of twenty-five dollars or over for the costs of said work or improvement.

For further particulars, reference is hereby made to said Resolution of Intention No. 26739.

The EVENING TRIBUNE, a daily newspaper published and circulated and of general circulation in said City of San Diego, is hereby designated as the newspaper in which this Resolution Ordering Work, and the notice of said work inviting sealed proposals for doing the same, shall be published, in the manner and form, and by the persons required by law.

The Clerk of the said City of San Diego is hereby directed to post conspicuously for five days, on or near the chamber door of the said Common Council, in the manner and form required by law, a notice with specifications inviting sealed proposals or bids for doing said work; and said Clerk is hereby directed to publish, for two days in said newspaper in the manner and form required by law, a notice of said work, inviting sealed proposals or bids for doing the said work, and referring to the specifications posted or on file. Said notice shall require either a certified check or bond, as prescribed by law, for an amount not less than ten per cent. of the aggregate of the proposal.

Said Clerk of the said City of San Diego is also directed to publish for two days in said newspaper, in the manner required by law, this resolution ordering work.

Passed and adopted by the Common Council of the said City of San Diego, California, this 11th day of October 1921 by the following vote, to-wit:

AYES--Councilmen Bruschi, Heilbron, Held, Stewart and Weitzel.

NOES--None.

ABSENT--None.

JOHN L. BACON,

President of the Common Council of the City of
San Diego, California.

I HEREBY CERTIFY that the above and foregoing Resolution Ordering Work was passed by the Common Council of the said City of San Diego, at the time and by the vote, above stated.

ALLEN H. WRIGHT,

City Clerk of the City of San Diego, California, and Ex-officio
Clerk of the Common Council of the said City of
San Diego.

(SEAL)

BY Y. A. JACQUES, DEPUTY.

RESOLUTION OF AWARD NO. 26896.
Alley in block 5, Hillcrest.

RESOLVED, that the Common Council of the City of San Diego, California, having in open session on the 26th day of September, 1921, opened, examined and publicly declared all sealed proposals or bids offered for doing the following work, to-wit:

All the street work described in Resolution of Intention No. 26630, adopted by the Common Council on July 11, 1921, and on file in the office of the City Clerk of said City, for the improvement of the ALLEY IN BLOCK 5, HILLCREST, in said City, from the north line of Washington Street to the south line of Lewis Street.

For a description of the work reference is hereby made to said Resolution of Intention No. 26630.

All of said street work to be done as shown upon and according to the plans, drawings, typical cross-sections and specifications therefor contained in Document No. 136479, on file in the office of the City Clerk of said City, and copies of which are on file in the office of the City Engineer of said City; and by reference thereto all said plans, drawings, typical cross-sections and specifications contained in said Document No. 136479 are incorporated herein and made a part hereof.

The costs and expenses of said work and improvement are to be assessed upon the district which is more particularly described in said Resolution of Intention No. 26630.

The said Common Council determined that serial bonds to extend over a period of nine years from the second day of January next succeeding their issuance, bearing interest at the rate of seven per cent. per annum, shall be issued to represent assessments of twenty-five dollars or over for the costs of said work or improvement.

For further particulars, reference is hereby made to said Resolution of Intention No. 26630.

Said Common Council hereby rejects all of said proposals or bids, except the next herein mentioned, and hereby awards the contract for said work to the lowest, regular, responsible bidder, to-wit: To OLOF NELSON at the prices specified in his bid for said work, on file in the office of the Clerk of said City of San Diego, to-wit: Paving, per square foot, 22 cents; two (2) four-inch sewer laterals, together with connections, fittings and appurtenances, installed complete, each, \$22.00; one (1) six-inch sewer lateral, together with connections, fittings and appurtenances, installed complete, for \$29.00.

The Clerk of said City of San Diego is hereby directed to post a notice of this award conspicuously for five days on or near the chamber door of the said Common Council, and also to cause said notice to be published for two days in The Evening Tribune, a daily newspaper published and circulated and of general circulation, in said City of San Diego, and hereby designated for that purpose.

Passed and adopted by the said Common Council of the said City of San Diego, California, this 11th day of October 1921, by the following vote, to-wit:

AYES--Councilmen Bruschi, Heilbron, Held, Stewart and Weitzel.

NOES--None.

ABSENT--None.

JOHN L. BACON,

(SEAL)

President of the Common Council of the City of
San Diego, California.

The foregoing Resolution of Award was thereupon approved by the said Common Council of the said City of San Diego, California, this 11th day of October, 1921, by the following vote, to-wit:

AYES--Councilmen Bruschi, Heilbron, Held, Stewart and Weitzel.

NOES--None.

ABSENT--None.

being a three-fourths vote of said Common Council.

JOHN L. BACON,

President of the Common Council of the City of
San Diego, California.

(SEAL)

RESOLUTION OF AWARD NO. 26897.

Pennsylvania Avenue and Park Boulevard.

RESOLVED, that the Common Council of the City of San Diego, California, having in open session on the 26th day of September, 1921, opened, examined and publicly declared all sealed proposals or bids offered for doing the following work, to-wit:

All the street work described in Resolution of Intention No. 26627, adopted by the Common Council on July 11, 1921, and on file in the office of the City Clerk of said City, for the improvement of PENNSYLVANIA AVENUE, in said City, from the westerly line of Park Boulevard to a line 345 feet west from the westerly line of Park Boulevard measured on the south line of Pennsylvania Avenue, and of PARK BOULEVARD, in said City, between the westerly curb line and the westerly property line of Park Boulevard, from a point 16.32 feet southerly from the south line of Pennsylvania Avenue to a point 29.94 feet northerly from the north line of Pennsylvania Avenue.

For a description of the work reference is hereby made to said Resolution of Intention No. 26627.

All of said street work to be done as shown upon and according to the plans, drawings, typical cross-sections and specifications therefor contained in Document No. 136346, on file in the office of the City Clerk of said City, and copies of which are on file in the office of the City Engineer of said City; and by reference thereto all said plans, drawings, typical cross-sections and specifications contained in said Document No. 136346 are incorporated herein and made a part hereof.

The costs and expenses of said work and improvement are to be assessed upon the district which is more particularly described in said Resolution of Intention No. 26627.

The said Common Council determined that serial bonds to extend over a period of nine years from the second day of January next succeeding their issuance, bearing interest at the rate of seven per cent. per annum, shall be issued to represent assessments of twenty-five dollars or over for the costs of said work or improvement.

For further particulars, reference is hereby made to said Resolution of Intention No. 26627.

Said Common Council hereby rejects all of said proposals or bids, except the next herein mentioned, and hereby awards the contract for said work to the lowest, regular, responsible bidder, to-wit: To OLOF NELSON, at the prices specified in his bid for said work on file in the office of the Clerk of said City of San Diego, to-wit:

Excavation, per cubic yard, \$1.59;
 Paving, per square foot, 23 cents;
 cement concrete curbing to be constructed, per linear foot, 75 cents;
 cement concrete sidewalk to be constructed, per square foot, 22-1/2 cents;
 construction of 28 feet of wood-rail guard fence, complete, \$28.00;
 removal of 63.85 linear feet of cement concrete curbing, complete, \$10.00;
 removal of 386.5 square feet of cement concrete sidewalk, complete, \$10.00.

The Clerk of said City of San Diego is hereby directed to post a notice of this award conspicuously for five days on or near the Chamber door of the said Common Council, and also to cause said notice to be published for two days in The Evening Tribune, a daily newspaper published and circulated and of general circulation, in said City of San Diego, and hereby designated for that purpose.

Passed and adopted by the said Common Council of the said City of San Diego, California, this 11th day of October 1921, by the following vote, to-wit:

AYES--Councilmen Bruschi, Heilbron, Held, Stewart and Weitzel.

NOES--None.

ABSENT--None.

(SEAL)

JOHN L. BACON,

President of the Common Council of the City of
 San Diego, California.

The foregoing Resolution of Award was thereupon approved by the said Common Council of the said City of San Diego, California, this 11th day of October, 1921, by the following vote, to-wit:

AYES--Councilmen Bruschi, Heilbron, Held, Stewart and Weitzel.

NOES--None.

ABSENT--None.

being a three-fourths vote of said Common Council.

JOHN L. BACON,

President of the Common Council of the City of
 San Diego, California.

(SEAL)

R E S O L U T I O N N O . 2 6 8 9 8 .

BE IT RESOLVED, by the Common Council of the City of San Diego, as follows:

That the City Engineer of The City of San Diego be and he is hereby authorized and directed to furnish this Common Council a careful estimate of the number of cubic yards of excavation and the number of cubic yards of embankment necessary to bring the following streets in the City of San Diego, California, to their official grade and cross-section:

37TH STREET, for the entire width of said street, from property line to property line, between the south line of Imperial Avenue and the north line of Woolman Avenue;

38TH STREET, for the entire width of said street, from property line to property line, between the south line of Imperial Avenue and the north line of Woolman Avenue;

ADA STREET, for the entire width of said street, from property line to property line, from the south line of Imperial Avenue to the north line of Lot E, block 1, Central Homestead, produced;

40TH STREET, for the entire width of said street, from property line to property line, from the south line of Imperial Avenue to the north line of Woolman Avenue;

CLINTON STREET, for the entire width of said street, from property line to property line, from the east line of 37th Street to the west line of 38th Street;

WABASH STREET, for the entire width of said street, from property line to property line, from the east line of 37th Street to the west line of 38th Street;

Q STREET, for the entire width of said street, from property line to property line, from the east line of 37th Street to the west line of 40th Street;

That said estimate shall be made in duplicate, one copy of which shall be kept on file in the office of the said City Engineer and shall, during office hours, be accessible for inspection by any person who may desire to inspect the same; that the said estimate shall include plans and specifications of the grading, sidewalking and curbing of all of the streets above mentioned, within the limits above mentioned (excepting the east side of 40th Street, between Imperial Avenue and Woolman Avenue) and of any and all culverts and bridges which it may be necessary to construct in doing said work.

Said City Engineer is further directed to furnish plans and specifications for the sidewalking and curbing of the following described streets:

SUPERBA STREET, between 38th Street and 39th Street;

SUPERIOR STREET, between 38th Street and 39th Street;

The north side of WOOLMAN AVENUE, between 38th Street and 40th Street;

39TH STREET, between Imperial Avenue and Woolman Avenue;

IMPERIAL AVENUE (south side), between 37th Street and 40th Street.

Said City Engineer is further directed to furnish this Common Council with a plat and a description of the exterior boundaries of the district of lands in said City to be affected and benefited by, and to be assessed to pay the costs and expenses of the aforesaid work and improvement.

R E S O L U T I O N N O . 2 6 8 9 9 .

BE IT RESOLVED, by the Common Council of the City of San Diego, as follows:

That the City Engineer of the City of San Diego, California, be and he is hereby authorized and directed to furnish to this Common Council a careful estimate of the number of cubic yards of excavation and the number of cubic yards of embankment necessary to bring LINCOLN AVENUE, in the City of San Diego, California, for the entire width of said street, from property line to property line, from the east line of Florida Street to the west line of Texas Street including the entire width and length of all intersections of said Lincoln Avenue with cross streets, between said points, to its official grade and cross-section, excepting such portion of the said Lincoln Avenue and the said intersections of streets between said points required by law to be kept in order or repair by any person or company having railroad tracks thereon;

That said estimate shall be made in duplicate, one copy of which shall be kept on file in the office of the said City Engineer and shall, during office hours, be accessible for inspection by any person who may desire to inspect the same; that the said estimate shall include plans and specifications of the grading, sidewalking and curbing and of any and all culverts and bridges which it may be necessary to construct in doing said work.

And said City Engineer is further directed to furnish this Common Council with a plat and a description of the exterior boundaries of the district of lands to be affected and

benefited by, and to be assessed to pay the costs and expenses of the aforesaid work or improvement.

R E S O L U T I O N N O. 2 6 9 0 0.

BE IT RESOLVED by the Common Council of the City of San Diego, as follows:

The City Engineer is hereby directed to furnish this Common Council with plans, drawings, typical cross-sections and specifications for the paving, with one course of Portland cement concrete pavement, four inches in thickness, of the alley between Good's Villa Tract and block 3 of University Place, from the north line of Robinson Avenue to the south line of University Avenue.

Said City Engineer is further directed to furnish this Common Council with a plat and a description of the exterior boundaries of the district of lands in said City to be affected and benefited by, and to be assessed to pay the costs and expenses of said improvement.

R E S O L U T I O N N O. 2 6 9 0 1.

BE IT RESOLVED by the Common Council of the City of San Diego, as follows:

The City Engineer is hereby directed to furnish this Common Council with plans, drawings, typical cross-sections and specifications for the paving of Stephens Street, in said City, between Fort Stockton Drive and Lewis Street.

Said City Engineer is further directed to furnish this Common Council with a plat and a description of the exterior boundaries of the district of lands in said City to be affected and benefited by, and to be assessed to pay the costs and expenses of said improvement.

R E S O L U T I O N N O. 2 6 9 0 2.

BE IT RESOLVED by the Common Council of the City of San Diego, as follows:

The City Engineer is hereby directed to furnish this Common Council with plans, drawings, typical cross-sections and specifications for the paving of FORT STOCKTON DRIVE, in said City, from its junction with the proposed pavement on Sunset Boulevard to the west line of Hawk Street.

Said City Engineer is further directed to furnish this Common Council with a plat and a description of the exterior boundaries of the district of lands in said City to be affected and benefited by, and to be assessed to pay the costs and expenses of said improvement.

R E S O L U T I O N N O. 2 6 9 0 3.

BE IT RESOLVED by the Common Council of the City of San Diego, as follows:

The City Engineer is hereby directed to furnish this Common Council with plans, drawings, typical cross-sections and specifications for the paving with an asphalt concrete wearing surface laid upon a cement concrete base, of GOLDFINCH STREET, in said City, from the south line of Washington Street to the south line of Butter Street.

Said City Engineer is further directed to furnish this Common Council with a plat and a description of the exterior boundaries of the district of lands in said City to be affected and benefited by and to be assessed to pay the costs and expenses of said improvement.

R E S O L U T I O N N O. 2 6 9 0 4.

BE IT RESOLVED by the Common Council of the City of San Diego, as follows:

The City Engineer is hereby directed to furnish this Common Council with plans, drawings, typical cross-sections and specifications for the installation of a system of sanitary sewers in the vicinity of blocks 8, 9, 10 and 11, Inspiration Heights, and blocks 58, 57, 56, 31, 32 and 33, Middletown Addition, in the City of San Diego, as petitioned for in Document No. 138025, filed September 15, 1921.

Said City Engineer is further directed to furnish a description of the exterior boundaries of the district of lands in said City to be affected and benefited by, and to be assessed to pay the costs and expenses of said improvement.

R E S O L U T I O N N O. 2 6 9 0 5.

BE IT RESOLVED by the Common Council of the City of San Diego, as follows:

That permission be and it is hereby granted to George Reynolds to do blasting at 1846 Lincoln Avenue, 3530 Oregon and 3543 Oregon Street, subject to the provisions of the blasting ordinance, No. 70.

I HEREBY CERTIFY that the above and foregoing is a full, true and correct copy of Resolutions Nos. 26892, 26893, 26894, 26895, 26896, 26897, 26898, 26899, 26900, 26901, 26902, 26903, 26904 and 26905 of the resolutions of the City of San Diego, California, as adopted by the Common Council of said City on the 11th day of October, 1921.

ALLEN H. WRIGHT,
City Clerk of the City of San Diego, California.

BY Fred W. Lick DEPUTY.

RESOLUTION OF AWARD NO. 26906.

Lytton Street, Chatsworth Boulevard, Catalina Boulevard,
Voltaire Street and Rosecrans Street.

RESOLVED, that the Common Council of the City of San Diego, California, having in open session on the 3rd day of October, 1921, opened, examined and publicly declared all sealed proposals or bids offered for doing the following work, to-wit:

All the street work described in Resolution of Intention No. 26658, adopted by the Common Council on July 25, 1921, and on file in the office of the City Clerk of said City, for the improvement of LYTTON STREET, in said City, from the junction of said Lytton Street with Tide Street at the easterly line of Harbor Villas produced southeasterly, to the northwesterly end of said Lytton Street at its junction with Chatsworth Boulevard; of CHATSWORTH BOULEVARD, in said City, from the northwesterly end of Lytton Street at its junction with Chatsworth Boulevard to the southeasterly line of Catalina Boulevard; of CATALINA BOULEVARD, in said City, from the southwesterly line of Point Loma Avenue produced to a point 431.42 feet northeasterly from the southwesterly line of Point Loma Avenue produced, being the termination of Chatsworth Boulevard in said Catalina Boulevard; of VOLTAIRE STREET, in said City, from the northwesterly line of Chatsworth Boulevard to the center line of Bolinas Street produced;

and of ROSECRANS STREET, in said City, from the southwesterly line of Lutton Street to a point 100 feet southwesterly from the southwesterly line of Lutton Street.

For a description of the work reference is hereby made to said Resolution of Intention No. 26658.

All of said street work to be done as shown upon and according to the plans, drawings, typical cross-sections and specifications therefor contained in Document No. 136519, on file in the office of the City Clerk of said City, and copies of which are on file in the office of the City Engineer of said City; and by reference thereto all said plans, drawings, typical cross-sections and specifications contained in said Document No. 136519 are incorporated herein and made a part hereof.

The costs and expenses of said work and improvement are to be assessed upon the district which is more particularly described in said Resolution of Intention No. 26658.

The said Common Council determined that serial bonds to extend over a period of nine years from the second day of January next succeeding their issuance, bearing interest at the rate of seven per cent. per annum, shall be issued to represent assessments of twenty-five dollars or over for the costs of said work or improvement.

For further particulars, reference is hereby made to said Resolution of Intention No. 26658.

Said Common Council hereby rejects all of said proposals or bids, except the next herein mentioned, and hereby awards the contract for said work to the lowest, regular, responsible bidder, to-wit: To WARREN CONSTRUCTION COMPANY, at the prices specified in its bid for said work, on file in the office of the Clerk of said City of San Diego, to-wit:

Excavation, per cubic yard, \$.946;

Embankment, per cubic yard, \$.44;

Paving, per square foot, \$.255

Cement concrete curbing, per linear foot, \$1.13;

Oiled gutters, per square foot, \$.05;

Wooden guard rail fences, per linear foot, \$1.25;

One 12" double-strength cement pipe culvert, 108 feet in length, together with headwalls and appurtenances, installed complete, \$209.00;

One 12" double-strength cement pipe culvert, 180 feet in length, together with headwalls and appurtenances, installed complete, \$344.00;

One 12" double-strength cement pipe culvert, 86 feet in length, together with inlet and appurtenances, installed complete, \$188.00;

One 12" double-strength cement pipe culvert, 44 feet in length, together with cement concrete catch-basin and appurtenances, installed complete, \$144.00;

One 16" double-strength cement pipe culvert, 80 feet in length, together with cement concrete catch-basin and appurtenances, installed complete, \$216.00;

One 30" double-strength cement pipe culvert, 72 feet in length, together with its appurtenances, installed complete, \$452.00;

One 36" double-strength cement pipe culvert, 106 feet in length, together with its appurtenances, installed complete, \$926.00;

One cement concrete catch-basin, installed complete, \$53.00.

The Clerk of said City of San Diego is hereby directed to post a notice of this award conspicuously for five days on or near the chamber door of the said Common Council, and also to cause said notice to be published for two days in The Evening Tribune, a daily newspaper published and circulated and of general circulation, in said City of San Diego, and hereby designated for that purpose.

Passed and adopted by the said Common Council of the said City of San Diego, California, this 17th day of October 1921, by the following vote, to-wit:

AYES--Councilmen Bruschi, Held and Weitzel.

NOES--None.

Absent--Councilmen Heilbron and Stewart.

JOHN L. BACON,

President of the Common Council of the City of San Diego, California.

The foregoing Resolution of Award was thereupon approved by the Mayor of the said City of San Diego, California, this 17th day of October, 1921.

JOHN L. BACON,

Mayor of the City of San Diego, California.

(SEAL)

ATTEST:

ALLEN H. WRIGHT, CITY CLERK.

BY Y. A. JACQUES, DEPUTY.

RESOLUTION ORDERING WORK NO. 26907.

Holly Court, Vine Court and Ivy Court, in La Binda Park.

WHEREAS, the public interest and convenience of said City require the work herein-after described to be done; and

WHEREAS, objections against the said improvement having been filed, and said objections having been duly and regularly set down for hearing, and notice thereof having been duly given in the manner required by law, and after hearing upon the said objections having been duly had, the same were by order of the Common Council of The City of San Diego, by its order duly given and made, denied and overruled, and the time prescribed during which objections to said work and improvement might be made having expired, and said Common Council hereby finding that no assessment is necessary for said improvement, NOW, THEREFORE,

BE IT RESOLVED, that the said Common Council hereby orders the following work to be done in said City, to-wit:

The closing up of the following Courts in La Binda Park, in The City of San Diego, California, to-wit:

HOLLY COURT, from the east line of 28th Street to the east line of lot Q, block 5, La Binda Park, produced southerly;

VINE COURT, from the east line of 28th Street to the east line of lot Q, block 7, La Binda Park, produced southerly; and

IVY COURT, from the east line of 28th Street to the east line of lot Q, block 9, La Binda Park, produced southerly.

And said portions of said Courts are hereby closed.

Passed and adopted by the said Common Council of the said City of San Diego, California, this 17th day of October 1921, by the following vote, to-wit:

AYES--Councilmen Bruschi, Held and Weitzel.

NOES--None.

ABSENT--Councilmen Heilbron and Stewart.

JOHN L. BACON,

President of the Common Council of the City of San Diego, California.

I HEREBY CERTIFY that the above and foregoing Resolution was passed by the Common Council of the said City of San Diego, at the time and by the vote, above stated.

ALLEN H. WRIGHT,

City Clerk of the City of San Diego, California, and Ex-officio

Clerk of the Common Council of the City of San Diego.

(SEAL)

BY Y. A. JACQUES, DEPUTY.

R E S O L U T I O N N O. 2 6 9 0 8.

WHEREAS, J. M. Asher, Jr. is the owner of those certain pieces or parcels of real property situated in The City of San Diego, County of San Diego, State of California, described as follows:

Lots 7 to 17 incl., Block 5 of Asher's Clover Leaf Terrace; Lots 1 to 4, incl. Block 13; Lots 7 and 8, Block 13; Lots 14 to 17, incl., Block 13; Lots 20 and 21, Block 13; Lots 22 to 28, Block 13; Lots 5 to 15, incl., Block 14; Lots 1 to 10, incl. Block 15; Lots 31 and 32, Block 16; all in First Addition to Asher's Clover Leaf Terrace; All of Block 1 except the north 57.32 feet of the South 114.75 feet, and except the South 28.47 feet of the North 167.96 feet, less street, in Asher's Clover Leaf Terrace; in said City; and

WHEREAS, The City of San Diego has a claim against the said property arising out of assessments for city taxes for the years 1917, 1918, 1919 and 1920, on said property, in the sum of three hundred ninety-six and 13/100 dollars (\$396.13), for taxes, penalties, interest and advertising on said taxes; and

WHEREAS, This Common Council is desirous of compromising said claim against said property by accepting from said J. M. Asher, Jr. the sum of three hundred, thirty-six and 64/100 dollars (\$336.64), in full settlement of any and all claims which said City may have against said property for taxes, penalties, interest and advertising, on said taxes for the said years 1917, 1918, 1919 and 1920; NOW, THEREFORE,

BE IT RESOLVED by the Common Council of The City of San Diego, as follows:

That the Tax Collector of The City of San Diego be and he is hereby authorized and directed to accept from the said J. M. Asher, Jr. the sum of three hundred thirty-six and 64/100 dollars (\$336.64) in full settlement of any and all claims which The City of San Diego may have against the above-described property for city taxes for the years 1917, 1918, 1919 and 1920. Provided, however, that said compromise amount, to-wit, three hundred thirty-six and 64/100 dollars (\$336.64) is paid to the said City Tax Collector within thirty (30) days from the date of the adoption and approval of this resolution.

Passed and adopted by the said Common Council of the said City of San Diego, California, this 17th day of October 1921, by the following vote, to-wit:

AYES--Councilmen Bruschi, Held and Weitzel.

NOES--None.

ABSENT--Councilmen Heilbron and Stewart.

JOHN L. BACON,

President of the Common Council of the City of San Diego, California.

I HEREBY CERTIFY that the above and foregoing Resolution was passed by the Common Council of the said City of San Diego, at the time and by the vote, above stated.

ALLEN H. WRIGHT,

City Clerk of the City of San Diego, California, and Ex-officio

Clerk of the Common Council of the City of San Diego.

(SEAL)

BY Y. A. JACQUES, DEPUTY.

R E S O L U T I O N N O. 2 6 9 0 9.

WHEREAS, there appears on the City Assessor's records taxes against the following described property in The City of San Diego, County of San Diego, State of California, to-wit:

The north 12-1/2 feet of Lot J, Block 55; also that portion of Lot K, in said Block 55, described as follows: Beginning at the northeast corner of Lot K; thence south along the east line of the southeast corner; thence west along the south line to the southwest corner; thence north along the west line 8.07 feet; thence east 10.4 feet north 51° east 22.8 feet; thence east 21 feet; thence north 9.7 feet; thence east 1 foot; thence north to the north line of Lot K; thence east on the north line to the point of beginning; all in Horton's Addition to the said City of San Diego, arising out of the assessment for city taxes for the year 1921, in the sum of one hundred and sixty-five dollars (\$165.00); and

WHEREAS, the above described property, together with the improvements thereon, was owned, in the possession of, and under the control of, the 1st Women's Christian Temperance Union of San Diego, California, and was held and used solely and exclusively by said 1st Women's Christian Temperance Union for religious worship and therefore entitled to exemption from taxation under the Constitution of the State of California; NOW, THEREFORE,

BE IT RESOLVED, by the Common Council of The City of San Diego, as follows:

That the Assessor of The City of San Diego, be and he is hereby authorized and directed to cancel the said taxes so levied for the year 1921, and to clear his records of all taxes appearing thereon arising out of the assessment for city taxes against said north 12-1/2 feet of Lot J, Block 55; also that portion of Lot K, in said Block 55, described as follows: Beginning at the northeast corner of Lot K, thence south along the east line to the southeast corner; thence west along the south line to the southwest corner; thence north along the west line 8.07 feet; thence east 10.4 feet north 51° east 22.8 feet; thence east 21 feet; thence north 9.7 feet; thence east 1 foot; thence north to the north line of Lot K; thence east on the north line to the point of beginning; all in Hortons Addition to The City of San Diego.

BE IT FURTHER RESOLVED, that Resolution No. 26876 of the resolutions of The City of San Diego, adopted by the Common Council of said City on the 3rd day of October, 1921, be and the same is hereby repealed.

Passed and adopted by the said Common Council of the said City of San Diego, California, this 17th day of October 1921, by the following vote, to-wit:

AYES--Councilmen Bruschi, Held and Weitzel.

NOES--None.

ABSENT--Councilmen Heilbron and Stewart.

JOHN L. BACON,

President of the Common Council of the City of San Diego, California.

I HEREBY CERTIFY that the above and foregoing Resolution was passed by the Common Council of the said City of San Diego, at the time and by the vote, above stated.

ALLEN H. WRIGHT,

City Clerk of the City of San Diego, California, and Ex-officio

Clerk of the Common Council of the City of San Diego.

(SEAL)

BY Y. A. JACQUES, DEPUTY.

R E S O L U T I O N N O. 2 6 9 1 0.

BE IT RESOLVED by the Common Council of the City of San Diego, as follows:

That Howard M. Jobe be and he is hereby appointed a special policeman in and for the City of San Diego, without extra compensation, as recommended by the Chief of Police in Document No. 138447.

R E S O L U T I O N N O. 2 6 9 1 1.

BE IT RESOLVED by the Common Council of the City of San Diego, as follows:
That the San Diego Consolidated Gas & Electric Company be and it is hereby granted permission to erect an awning on 11th Street south of Imperial Avenue. Material for said awning to be galvanized iron, supported by iron posts.

R E S O L U T I O N N O. 2 6 9 1 2.

BE IT RESOLVED By the Common Council of the City of San Diego, as follows:
That A. W. Rannells, manager of the E. R. Parker System, be and he is hereby granted permission to give a series of lectures and talks on Dental Hygiene, Care of the Teeth, and different methods used in Dentistry for the restoration of teeth. The location for said lectures to be designated by the Chief of Police.

R E S O L U T I O N N O. 2 6 9 1 3.

BE IT RESOLVED by the Common Council of the City of San Diego, as follows:
That the Chief of Police be and he is hereby authorized to disburse the reward of \$25.00, paid for the recovery of a stolen automobile, as follows:
That one-third, or \$8.33 be paid to the Police Relief and Pension Fund, and two-thirds, or \$16.67 be paid to the officer recovering same, Sergeant R. P. Newsom.

R E S O L U T I O N N O. 2 6 9 1 4.

BE IT RESOLVED by the Common Council of the City of San Diego, as follows:
That G. M. Chamberlin be and he is hereby granted permission to erect two tent houses on lot 10, block 202, Middletown, to be used for temporary living quarters for a period of approximately four months.

R E S O L U T I O N N O. 2 6 9 1 5.

BE IT RESOLVED by the Common Council of the City of San Diego, as follows:
That Gardner Hart be and he is hereby granted permission to operate an incandescent type of motion picture machine at the High School only, provided that the High School will place their moving picture booth in condition to comply with the ordinance governing electrical installations.

R E S O L U T I O N N O. 2 6 9 1 6.

BE IT RESOLVED by the Common Council of the City of San Diego, as follows:
That it be and is hereby determined by this Common Council that HAMILTON STREET, in said City, between Madison Avenue and El Cajon Avenue, be improved between said points by the construction of cement sidewalk and curb thereon, in accordance with the specifications for such work as contained in Ordinance No. 6299 of the ordinances of said city.
That owners of property fronting upon said street between said points shall have until the 15th day of December 1921, within which to construct sidewalk and curb thereon at private contract.
That the City Engineer be and he is hereby authorized and directed to give notice that said improvement has been decided upon, and that property owners desiring to construct sidewalk and curb by private contract must complete said work on or before the said 15th day of December, 1921.

I HEREBY CERTIFY that the above and foregoing is a full, true and correct copy of Resolutions No.s 26906, 26907, 26908, 26909, 26910, 26911, 26912, 26913, 26914, 26915 and 26916 of the resolutions of the City of San Diego, California, as adopted by the Common Council of said City on the 17th day of October, 1921.

ALLEN H. WRIGHT,
City Clerk of the City of San Diego, California.

BY Frederick W. Lick DEPUTY.

R E S O L U T I O N N O. 2 6 9 1 7.

BE IT RESOLVED by the Common Council of the City of San Diego, as follows:
That it be and is hereby determined by this Common Council that DEL MONTE AVENUE, between De Foe Street and the Ocean (except between Bacon Street and Cable Street), and BACON STREET, between Newport Avenue and the Ocean, be improved between said points by the construction of cement sidewalk and curb thereon, in accordance with the specifications for such work as contained in Ordinance No. 6299 of the ordinances of said city.
That owners of property fronting upon said streets between said points shall have until the 15th day of December, 1921, within which to construct sidewalk and curb thereon at private contract.
That the City Engineer be and he is hereby authorized and directed to give notice that said improvement has been decided upon, and that property owners desiring to construct sidewalk and curb by private contract must complete said work on or before the said 15th day of December, 1921.

R E S O L U T I O N N O. 2 6 9 1 8.

BE IT RESOLVED by the Common Council of the City of San Diego, as follows:
That Louis F. Wiedeman be and he is hereby appointed a Special Policeman in and for the City of San Diego, without extra compensation, as recommended by the Chief of Police in Document No. 138503.

R E S O L U T I O N N O. 2 6 9 1 9.

BE IT RESOLVED by the Common Council of the City of San Diego, as follows:
That M. D. Goodbody be and he is hereby granted permission to do blasting on 7th Street between Broadway and C Streets for the purpose of excavating cellar for building.

R E S O L U T I O N N O. 2 6 9 2 0.

BE IT RESOLVED by the Common Council of the City of San Diego, as follows:
That the San Diego High School Foot ball team be and it is hereby granted permission to maintain a banner, at 5th and Broadway, for the purpose of advertising Foot Ball Games, said banners to be hung subject to the inspection and approval of the building inspector.

R E S O L U T I O N N O. 2 6 9 2 1.

BE IT RESOLVED by the Common Council of the City of San Diego, as follows:

That John Mills Wilson, D.D.S., be and he is hereby granted permission to use certain streets, designated by the Chief of Police, for the purpose of giving a series of lectures and talks on Dental Hygiene, Care of the Teeth, and different methods used in Dentistry for the restoration of teeth.

R E S O L U T I O N N O. 2 6 9 2 2.

BE IT RESOLVED by the Common Council of the City of San Diego, as follows:

That an extension of Thirty days time be and it is hereby granted to Olof Nelson within which to complete the grading and otherwise improving J STREET between 25th and 26th Streets as more particularly described in Resolution of Intention No. 26155, adopted January 24th, 1921, and the Superintendent of Streets be and he is hereby authorized to endorse said extension of time upon the contract for the doing of said work.

RESOLUTION ORDERING WORK NO. 26923.

Guy Street and View Point Drive.

RESOLVED By the Common Council of The City of San Diego, California, that the public interest and convenience of said City require the work hereinafter described to be done, and the time prescribed during which objections to said work and improvement might be made having expired, and no objection thereto having been made, and said Common Council hereby finding that no assessment is necessary therefor:

NOW, THEREFORE, the said Common Council hereby orders the following work to be done in said City, to-wit:

The closing up of that portion of GUY STREET, in said City, described as follows:

Beginning at a point on the northeasterly line of Guy Street distant 1.60 feet southeasterly from the most southerly corner of block 56, Middletown Addition; thence southeasterly along the northeasterly line of Guy Street a distance of 202.36 feet to a point; thence south 12° 02' west a distance of 27.32 feet to the center line of said Guy Street; thence northwesterly along the center line of said Guy Street, a distance of 90.14 feet to a point; thence at right angles southwesterly, a distance of 25 feet to the southwesterly line of said Guy Street; thence northwesterly along the southwesterly line of said Guy Street a distance of 100 feet; thence north 6° 25' east a distance of 28.69 feet to the center line of Guy Street; thence north 15° 51' east a distance of 26.60 feet to the point or place of beginning.

And also that portion of View Point Drive in said City, described as follows:

Beginning at the intersection of the southeasterly line of View Point Drive with the southwesterly line of Guy Street; thence northwesterly along the southwesterly line of Guy Street produced a distance of 25 feet; thence south 6° 25' west a distance of 62.61 feet to the southeasterly line of View Point Drive; thence northeasterly along the southeasterly line of View Point Drive, a distance of 54.97 feet to the point or place of beginning.

That said portions of said Guy Street and View Point Drive are hereby closed.

Passed and adopted by the said Common Council of the said City of San Diego, California, this 19th day of October 1921, by the following vote, to-wit:

AYES--Councilmen Bruschi, Heilbron, Held, Stewart and Weitzel.

NOES--None.

Absent--None.

JOHN L. BACON,

President of the Common Council of the City of San Diego, California.

I HEREBY CERTIFY that the above and foregoing Resolution was passed by the Common Council of the said City of San Diego, at the time and by the vote, above stated.

ALLEN H. WRIGHT,

City Clerk of the City of San Diego, California, and Ex-officio

Clerk of the Common Council of the City of San Diego.

(SEAL)

BY Y. A. JACQUES, DEPUTY.

I HEREBY CERTIFY that the above and foregoing is a full, true and correct copy of Resolutions Nos. 26917, 26918, 26919, 26920, 26921, 26922 and 26923 of the resolutions of the City of San Diego, California, as adopted by the Common Council of said City on the 19th day of October, 1921.

ALLEN H. WRIGHT,

City Clerk of the City of San Diego, California.

BY Fred W. Lick DEPUTY.

R E S O L U T I O N N O. 2 6 9 2 4.

BE IT RESOLVED by the Common Council of the City of San Diego, as follows:

That Resolution of Intention No. 25632, adopted July 6th, 1920, and Resolution Ordering Work No. 25792, adopted August 30th, 1920, for the construction of a SEWER SYSTEM SOUTH OF MAIN STREET AND EAST OF 28TH STREET, be, and the same are hereby repealed, and

BE IT FURTHER RESOLVED, that all proceedings thereunder, be and the same are hereby vacated and abandoned.

RESOLUTION OF AWARD NO. 2 6 9 2 5.

Alley in block 10, Mission Hills.

RESOLVED, that the Common Council of the City of San Diego, California, having in open session on the 17th day of October, 1921, opened, examined and publicly declared all sealed proposals or bids offered for doing the following work, to-wit:

All the street work described in Resolution of Intention No. 26742, adopted by the Common Council on August 22, 1921, and on file in the office of the City Clerk of said City, for the improvement of the ALLEY IN BLOCK 10, MISSION HILLS, from the north line of Sunset Boulevard to the southerly line of Fort Stockton Drive.

For a description of the work reference is hereby made to said Resolution of Intention No. 26742.

All of said street work to be done as shown upon and according to the plans, drawings, typical cross-sections and specifications therefor contained in Document No. 136861, on file in the office of the City Clerk of said City, and copies of which are on file in the office of the City Engineer of said City; and by reference thereto all said plans, drawings, typical cross-sections and specifications contained in said Document No. 136861 are incorporated herein and made a part hereof.

The costs and expenses of said work and improvement are to be assessed upon the district which is more particularly described in said Resolution of Intention No. 26742.

The said Common Council determined that serial bonds to extend over a period of nine years from the second day of January next succeeding their issuance, bearing interest at the rate of seven per cent per annum, shall be issued to represent assessments of twenty-five dollars or over for the costs of said work or improvement.

For further particulars, reference is hereby made to said Resolution of Intention No. 26742.

Said Common Council hereby rejects all of said proposals or bids, except the next herein mentioned, and hereby awards the contract for said work to the lowest, regular, responsible bidder, to-wit: To V. A. OLSON, at the prices specified in his bid for said work, on file in the office of the Clerk of said City of San Diego, to-wit:

Paving, per square foot, 25-1/2 cents;

Two (2) four-inch sewer laterals, together with connections, fittings and appurtenances, each, \$6.00.

The Clerk of said City of San Diego is hereby directed to post a notice of this award conspicuously for five days on or near the chamber door of the said Common Council, and also to cause said notice to be published for two days in The Evening Tribune, a daily newspaper published and circulated and of general circulation, in said City of San Diego, and hereby designated for that purpose.

Passed and adopted by the said Common Council of the said City of San Diego, California, this 24th day of October 1921, by the following vote, to-wit:

AYES--Councilmen Bruschi, Heilbron, Held, Stewart and Weitzel.

NOES--None.

Absent--None.

JOHN L. BACON,

President of the Common Council of the City of San Diego, California.

(SEAL)

The foregoing Resolution of Award was thereupon approved by the said Common Council of the said City of San Diego, California, this 24th day of October, 1921, by the following vote, to-wit:

AYES--Councilmen Bruschi, Heilbron, Held, Stewart and Weitzel.

NOES--None.

ABSENT--None.

being a three-fourths vote of said Common Council.

John L. Bacon,

President of the Common Council of the City of San Diego, California.

(SEAL)

RESOLUTION OF AWARD NO. 26926.

Thorn Street.

RESOLVED, that the Common Council of the City of San Diego, California, having in open session on the 17th day of October, 1921, opened, examined and publicly declared all sealed proposals or bids offered for doing the following work, to-wit:

All the street work described in Resolution of Intention No. 26741, adopted by the Common Council on August 22nd, 1921, and on file in the office of the City Clerk of said City, for the improvement of THORN STREET, in said City, from the east line of Granada Avenue to the west line of Twenty-ninth Street produced south.

For a description of the work reference is hereby made to said Resolution of Intention No. 26741.

All of said street work to be done as shown upon and according to the plans, drawings, typical cross-sections and specifications therefor contained in Document No. 137045, on file in the office of the City Clerk of said City, and copies of which are on file in the office of the City Engineer of said City; and by reference thereto all said plans, drawings, typical cross-sections and specifications contained in said Document No. 137045 are incorporated herein and made a part hereof.

The costs and expenses of said work and improvement are to be assessed upon the district which is more particularly described in said Resolution of Intention No. 26741.

The said Common Council determined that serial bonds to extend over a period of nine years from the second day of January next succeeding their issuance, bearing interest at the rate of seven per cent. per annum, shall be issued to represent assessments of twenty-five dollars or over for the costs of said work or improvement.

For further particulars, reference is hereby made to said Resolution of Intention No. 26741.

Said Common Council hereby rejects all of said proposals or bids, except the next herein mentioned, and hereby awards the contract for said work to the lowest, regular, responsible bidder, to-wit: To OLOF NELSON, at the prices specified in his bid for said work, on file in the office of the Clerk of said City of San Diego, to-wit:

Excavation, per cubic yard, \$1.20.

The Clerk of said City of San Diego is hereby directed to post a notice of this award conspicuously for five days on or near the chamber door of the said Common Council, and also to cause said Notice to be published for two days in The Evening Tribune, a daily newspaper published and circulated and of general circulation, in said City of San Diego, and hereby designated for that purpose.

Passed and adopted by the said Common Council of the said City of San Diego, California, this 24th day of October 1921, by the following vote, to-wit:

AYES--Councilmen Bruschi, Heilbron, Held, Stewart and Weitzel.

NOES--None.

ABSENT--None.

JOHN L. BACON,

President of the Common Council of the City of San Diego, California.

(SEAL)

The foregoing Resolution of Award was thereupon approved by the said Common Council of the said City of San Diego, California, this 24th day of October, 1921, by the following vote, to-wit:

AYES--Councilmen Bruschi, Heilbron, Held, Stewart and Weitzel.

NOES--None.

ABSENT--None.

being a three-fourths vote of said Common Council.

JOHN L. BACON.

President of the Common Council of the City of San Diego, California.

(SEAL)

RESOLUTION OF AWARD NO. 26927.

Lincoln Avenue.

RESOLVED, that the Common Council of the City of San Diego, California, having in

open session on the 17th day of October, 1921, opened, examined and publicly declared all sealed proposals or bids offered for doing the following work, to-wit:

All the street work described in Resolution of Intention No. 26699, adopted by the Common Council on August 8, 1921, and on file in the office of the City Clerk of said City, for the improvement of LINCOLN AVENUE, in said City, from the east line of Texas Street to the west line of Arizona Street.

For a description of the work reference is hereby made to said Resolution of Intention No. 26699.

All of said street work to be done as shown upon and according to the plans, drawings, typical cross-sections and specifications therefor contained in Document No. 136799, on file in the office of the City Clerk of said City, and copies of which are on file in the office of the City Engineer of said City; and by reference thereto all said plans, drawings, typical cross-sections and specifications contained in said Document No. 136799 are incorporated herein and made a part hereof.

The costs and expenses of said work and improvement are to be assessed upon the district which is more particularly described in said Resolution of Intention No. 26699.

The said Common Council determined that serial bonds to extend over a period of nine years from the second day of January next succeeding their issuance, bearing interest at the rate of seven per cent. per annum, shall be issued to represent assessments of twenty-five dollars or over for the costs of said work or improvement.

For further particulars, reference is hereby made to said Resolution of Intention No. 26699.

Said Common Council hereby rejects all of said proposals or bids, except the next herein mentioned, and hereby awards the contract for said work to the lowest, regular, responsible bidder, to-wit: To OLOF NELSON, at the prices specified in his bid for said work, on file in the office of the Clerk of said City of San Diego, to-wit:

Excavation, per cubic yard, 60 cents;
Embankment, per cubic yard, 70 cents;
Cement sidewalk, per square foot, 22 cents;
Cement curb, per lineal foot, 75 cents.

The Clerk of said City of San Diego is hereby directed to post a notice of this award conspicuously for five days on or near the chamber door of the said Common Council, and also to cause said notice to be published for two days in The Evening Tribune, a daily newspaper published and circulated and of general circulation, in said City of San Diego, and hereby designated for that purpose.

Passed and adopted by the said Common Council of the said City of San Diego, California, this 24th day of October 1921, by the following vote, to-wit:

AYES--Councilmen Bruschi, Heilbron, Held, Stewart and Weitzel.

NOES--None.

ABSENT--None.

JOHN L. BACON,

President of the Common Council of the City of
San Diego, California.

(SEAL)

The foregoing Resolution of Award was thereon approved by the said Common Council of the said City of San Diego, California, this 24th day of October, 1921, by the following vote, to-wit:

AYES--Councilmen Bruschi, Heilbron, Held, Stewart and Weitzel.

NOES--None.

ABSENT--None.

being a three-fourths vote of said Common Council.

JOHN L. BACON,

President of the Common Council of the City of
San Diego, California.

(SEAL)

RESOLUTION OF AWARD NO. 26928.

San Diego Lighting District No. 1.

RESOLVED, that the Common Council of the City of San Diego, California, having in open session on the 17th day of October, 1921, opened, examined and publicly declared all sealed proposals or bids offered for doing the following work, to-wit:

The furnishing of electric current for the lighting of the following streets in The City of San Diego, California, to-wit:

THIRD STREET, between the south line of A Street and the north line of Market Street;

FOURTH STREET, between the south line of Ivy Street and the north line of G Street;
FIFTH STREET, between the south line of Laurel Street and the north line of J Street;
SIXTH STREET, between the south line of B Street and the north line of I Street;
SEVENTH STREET, between the south line of Broadway and the north line of F Street;
B STREET, between the east line of Second Street and the west line of Sixth Street;
C STREET, between the east line of Third Street and the west line of Sixth Street;
BROADWAY, between the east line of California Street and the west line of Eight

Street;

E STREET, between the east line of Second Street and the west line of Eight Street;

F STREET, between the east line of Columbia Street and the west line of Ninth Street (excepting the south side of said F Street, between Union Street and State Street); and

MARKET STREET, between the east line of State Street and the west line of sixteenth Street;

Together with the maintenance of the posts, wires, conduits and lamps on the aforesaid streets, between the points hereinbefore mentioned.

Such furnishing of electric current and such maintenance of appliances shall be for the period of one year from and after June 30th, 1921, to-wit: to and including June 30th, 1922.

All of said work shall be done strictly in accordance with the plans, and specifications contained in the modified report of the City Engineer of said City, being Document No. 137043, on file in the office of the City Clerk of said City.

Said Common Council hereby rejects all of said proposals or bids, except the next herein mentioned, and hereby awards the contract for said work to the lowest, responsible bidder, to-wit:

To SAN DIEGO CONSOLIDATED GAS & ELECTRIC COMPANY, at the prices specified in its bid for said work, on file in the office of the Clerk of said City of San Diego, to-wit: For the sum of \$29,633.43.

And said Common Council does hereby require and fix the sum of Seven thousand Five hundred (7500) dollars as the penal sum of the undertaking to be given for the faithful performance of the contract for the doing of said work.

The Clerk of said City of San Diego is hereby directed to serve written notice upon

the said San Diego Consolidated Gas & Electric Company the bidder depositing the said lowest responsible bid, that the contract has been awarded to said bidder, for the doing of said work.

AND BE IT FURTHER RESOLVED, that a majority of the members of the Common Council of said City of San Diego be, and they hereby are, authorized and directed to enter into said contract with said San Diego Consolidated Gas & Electric Company on behalf of said City of San Diego.

Passed and adopted by the said Common Council of the said City of San Diego, California, this 24th day of October, 1921, by the following vote, to-wit:

AYES--Councilmen Bruschi, Heilbron, Held, Stewart and Weitzel.

NOES--None.

ABSENT--None.

JOHN L. BACON,

President of the Common Council of the City of San Diego, California.

I HEREBY CERTIFY that the above and foregoing Resolution was passed by the Common Council of the said City of San Diego, at the time and by the vote, above stated.

ALLEN H. WRIGHT,

City Clerk of the City of San Diego, California, and Ex-officio Clerk of the Common Council of said City of San Diego.

(SEAL)

BY Y. A. JACQUES, DEPUTY.

RESOLUTION ORDERING WORK NO. 26929.

Alley in block 203, University Heights.

RESOLVED By the Common Council of The City of San Diego, California, that the public interest and convenience require the work hereinafter described to be done, and therefore the said Common Council hereby orders the following street work to be done, to-wit:

All the street work described in Resolution of Intention No. 26792, adopted by the Common Council on September 12, 1921, and on file in the office of the City Clerk of said City, for the improvement of the ALLEY IN BLOCK 203, UNIVERSITY HEIGHTS, in said City, from the north line of University Avenue to the south line of Lincoln Avenue.

For a description of the work reference is hereby made to said Resolution of Intention No. 26792.

All of said street work to be done as shown upon and according to the plans, drawings, typical cross-sections and specifications therefor contained in Document No. 137644, on file in the office of the City Clerk of said City, and copies of which are on file in the office of the City Engineer of said City; and by reference thereto all said plans, drawings, typical cross-sections and specifications contained in said Document No. 137644 are incorporated herein and made a part hereof.

The said Common Council determined that serial bonds to extend over a period of nine years from the second day of January next succeeding their issuance, bearing interest at the rate of seven per cent. per annum, shall be issued to represent assessments of twenty-five dollars or over for the costs of said work or improvement.

For further particulars, reference is hereby made to said Resolution of Intention No. 26792.

The EVENING TRIBUNE, a daily newspaper published and circulated and of general circulation in said City of San Diego, is hereby designated as the newspaper in which this Resolution ordering Work, and the notice of said work inviting sealed proposals for doing the same, shall be published, in the manner and form, and by the persons required by law.

The Clerk of the said City of San Diego is hereby directed to post conspicuously for five days, on or near the chamber door of the said Common Council, in the manner and form required by law, a notice with specifications inviting sealed proposals or bids for doing said work; and said Clerk is hereby directed to publish, for two days in said newspaper in the manner and form required by law, a notice of said work, inviting sealed proposals or bids for doing the said work, and referring to the specifications posted or on file. Said notice shall require either a certified check or bond, as prescribed by law, for an amount not less than ten per cent. of the aggregate of the proposal.

Said Clerk of the said City of San Diego is also directed to publish for two days in said newspaper, in the manner required by law, this resolution ordering work.

Passed and adopted by the Common Council of the Said City of San Diego, California, this 24th day of October 1921 by the following vote, to-wit:

AYES--Councilmen Bruschi, Heilbron, Held, Stewart and Weitzel.

NOES--None.

ABSENT--None.

JOHN L. BACON,

President of the Common Council of the City of San Diego, California.

I HEREBY CERTIFY that the above and foregoing Resolution Ordering Work was passed by the Common Council of the said City of San Diego, at the time and by the vote above stated.

ALLEN H. WRIGHT,

City Clerk of the City of San Diego, California, and Ex-officio Clerk of the Common Council of the said City of San Diego.

(SEAL)

BY Y. A. JACQUES, DEPUTY.

RESOLUTION ORDERING WORK NO. 26930.

ALABAMA STREET, LOUISIANA STREET, FLORIDA STREET, GEORGIA STREET, OREGON STREET, IDAHO STREET.

RESOLVED By the Common Council of The City of San Diego, California, that the public interest and convenience require the work hereinafter described to be done, and therefore the said Common Council hereby orders the following street work to be done, to-wit:

All the street work described in Resolution of Intention No. 26760, adopted by the Common Council on August 24, 1921, and on file in the office of the City Clerk of said City, for the improvement of ALABAMA STREET, in said City, between the north line of University Avenue and the south line of Howard Avenue; LOUISIANA STREET, in said City, between the north line of Lincoln Avenue and the south line of Polk Avenue; FLORIDA STREET, between the north line of El Cajon Avenue and the southerly curb line of Meade Avenue, in said City; GEORGIA STREET, in said City, between the north line of El Cajon Avenue and a point 140 feet north from the north line of El Cajon Avenue; OREGON STREET, in said City, between the north curb line of Monroe Avenue and the south curb line of Adams Avenue; and IDAHO STREET, in said City, between the north curb line of Monroe Avenue and the south curb line of Adams Avenue.

For a description of the work reference is hereby made to said Resolution of Intention No. 26760.

All of said street work to be done as shown upon and according to the plans, drawings, typical cross-sections and specifications therefor contained in Document No. 137139, on file in the office of the City Clerk of said City, and copies of which are on file in the office of the City Engineer of said city; and by reference thereto all said plans,

drawings, typical cross-sections and specifications contained in said Document No. 137139 are incorporated herein and made a part hereof.

The said Common Council determined that serial bonds to extend over a period of nine years from the second day of January next succeeding their issuance, bearing interest at the rate of seven per cent. per annum, shall be issued to represent assessments of twenty-five dollars or over for the costs of said work or improvement.

For further particulars, reference is hereby made to said Resolution of Intention No. 26760.

The EVENING TRIBUNE, a daily newspaper published and circulated and of general circulation in said City of San Diego, is hereby designated as the newspaper in which this Resolution Ordering Work, and the notice of said work inviting sealed proposals for doing the same, shall be published, in the manner and form, and by the persons required by law.

The Clerk of the said City of San Diego is hereby directed to post conspicuously for five days, on or near the chamber door of the said Common Council, in the manner and form required by law, a notice with specifications inviting sealed proposals or bids for doing said work; and said Clerk is hereby directed to publish, for two days in said newspaper in the manner and form required by law, a notice of said work, inviting sealed proposals or bids for doing the said work, and referring to the specifications posted or on file. Said notice shall require either a certified check or bond, as prescribed by law, for an amount not less than ten per cent. of the aggregate of the proposal.

Said Clerk of the said City of San Diego is also directed to publish for two days in said newspaper, in the manner required by law, this resolution ordering work.

Passed and adopted by the Common Council of the said City of San Diego, California, this 24th day of October 1921 by the following vote, to-wit:

AYES--Councilmen Bruschi, Heilbron, Held, Stewart and Weitzel.

NOES--None.

ABSENT--None.

JOHN L. BACON,

President of the Common Council of the City of
San Diego, California.

I HEREBY CERTIFY that the above and foregoing Resolution Ordering Work was passed by the Common Council of the said City of San Diego, at the time and by the vote, above stated.

Allen H. Wright,

City Clerk of the City of San Diego, California, and Ex-officio
Clerk of the Common Council of the said City of
San Diego.

(SEAL)

BY Y. A. JACQUES, DEPUTY.

RESOLUTION ORDERING WORK, NO. 26931.

Ocean Street.

RESOLVED, by the Common Council of the City of San Diego, California, that the public interest and convenience of said City require the work hereinafter described to be done, and the time prescribed during which objections to said work and improvement might be made having expired, and no objection thereto having been made, and said Common Council hereby finding that no assessment is necessary therefor:

NOW, THEREFORE, the said Common Council hereby orders the following work to be done in said city, to-wit:

The closing up of six feet on each side of OCEAN STREET, in said City, from the northerly line of Prospect Street to the southerly line of Coast Boulevard South.

And said portions of said Ocean Street are hereby closed.

Passed and adopted by the said Common Council of the said City of San Diego, California, this 24th day of October 1921, by the following vote, to-wit:

AYES--Councilmen Bruschi, Heilbron, Held, Stewart and Weitzel.

NOES--None.

ABSENT--None.

JOHN L. BACON,

President of the Common Council of the City of
San Diego, California.

I HEREBY CERTIFY that the above and foregoing Resolution was passed by the Common Council of the said City of San Diego, at the time and by the vote, above stated.

ALLEN H. WRIGHT

City Clerk of the City of San Diego, California, and Ex-officio
Clerk of the Common Council of the City of San Diego.

(SEAL)

BY Y. A. JACQUES, DEPUTY.

RESOLUTION NO. 26932.

BE IT RESOLVED by the Common Council of the City of San Diego, as follows:

The City Engineer is hereby directed to furnish this Common Council with a description of the exterior boundaries of the district of lands in said City to be affected and benefited by, and to be assessed to pay the damages, costs and expenses of closing those portions of Coast Boulevard, particularly described in Document No. 138431, on file in the office of the City Clerk of said City.

RESOLUTION NO. 26933.

BE IT RESOLVED by the Common Council of the City of San Diego, as follows:

The City Engineer is hereby directed to furnish this Common Council with plans, drawings, typical cross-sections and specifications for the construction of the remaining sidewalks and curbing on OHIO STREET, in said City, between the north line of University Avenue and the south line of Adams Avenue.

RESOLUTION NO. 26934.

BE IT RESOLVED by the Common Council of the City of San Diego, as follows:

The City Engineer is hereby directed to furnish this Common Council with plans, drawings, typical cross-sections and specifications for the paving with a one-inch asphalt concrete wearing surface laid upon a four-inch cement concrete base, of BUSH STREET, in said City, from the west line of Goldfinch Street to the east line of Middletown Addition; and said City Engineer is further directed to furnish a description of the exterior boundaries of the district of lands in said City to be affected and benefited by and to be assessed to pay the costs and expenses of said improvement.

RESOLUTION NO. 26935.

BE IT RESOLVED by the Common Council of the City of San Diego, as follows:

The City Engineer is hereby directed to furnish this Common Council with plans, drawings, typical cross-sections and specifications for the paving of PALMETTO WAY, in said City, from the south line of Lewis Street to the north line of Fort Stockton Drive; and said City Engineer is further directed to furnish a plat and a description of the exterior boundaries of the district of lands in said City to be affected and benefited by, and to be assessed to pay the costs and expenses of said improvement.

R E S O L U T I O N N O. 2 6 9 3 6.

BE IT RESOLVED by the Common Council of the City of San Diego, as follows:

The City Engineer is hereby directed to furnish this Common Council with plans, drawings, typical cross-sections and specifications for the paving of EIGHTH STREET, in said City, from the north line of B Street to the south line of Balboa Park; and said City Engineer is further directed to furnish this Common Council with a plat and a description of the exterior boundaries of the district of lands in said City to be affected and benefited by, and to be assessed to pay the costs and expenses of said improvement.

R E S O L U T I O N N O. 2 6 9 3 7.

BE IT RESOLVED by the Common Council of the City of San Diego, as follows:

The City Engineer is hereby directed to furnish this Common Council with plans, drawings, typical cross-sections and specifications for the paving of HAWK STREET, in said City, from the north line of Bush Street to the south line of Washington Street; IBIS STREET, in said City, from the south line of Arnold & Choate's Addition to a point 95 feet north from the north line of Douglass Street; and DOUGLASS STREET, from the east line of Ibis Street to the west line of Goldfinch Street; and said City Engineer is further directed to furnish a plat and a description of the exterior boundaries of the district of lands in said City to be affected and benefited by, and to be assessed to pay the costs and expenses of said improvement.

R E S O L U T I O N N O. 2 6 9 3 8.

BE IT RESOLVED, by the Common Council of the City of San Diego as follows:

That the diagram of the property affected or benefited by the proposed work or improvement to be done on PENNSYLVANIA AVENUE, between the west line of Eagle Street and the center line of Goldfinch Street; and on Eagle Street, between a point 10 feet south from the south line of Pennsylvania Avenue and a point 150 feet north from the north line of Pennsylvania Avenue; in said City of San Diego, as described in Resolution No. 26534, and to be assessed to pay the expenses thereof, which said diagram has been made by the City Engineer of the City of San Diego, California, pursuant to directions from this Common Council, and which said diagram is dated October 24th, 1921, be, and the same hereby is approved.

And the Clerk of said city is directed at the same time of this approval, to certify the fact and date thereof, and to immediately deliver said diagram so certified to the Superintendent of Streets of said city.

R E S O L U T I O N N O. 2 6 9 3 9.

BE IT RESOLVED, by the Common Council of the City of San Diego as follows:

That the diagram of the property affected or benefited by the proposed work or improvement to be done on RAY STREET, between the north line of Upas Street produced east and the center line of Dwight Street, in said City of San Diego, as described in Resolution No. 26352, and to be assessed to pay the expenses thereof, which said diagram has been made by the City Engineer of the City of San Diego, California, pursuant to directions from this Common Council, and which said diagram is dated, ^{Oct. 24, 1921} ~~Oct. 24, 1921~~ be, and the same hereby is approved.

And the Clerk of said city is directed at the same time of this approval, to certify the fact and date thereof, and to immediately deliver said diagram so certified to the Superintendent of Streets of said city.

R E S O L U T I O N N O. 2 6 9 4 0.

BE IT RESOLVED, by the Common Council of the City of San Diego, as follows:

That the City Engineer of the City of San Diego, California, be and he is hereby authorized and directed to furnish to this Common Council a careful estimate of the number of cubic yards of excavation and the number of cubic yards of embankment necessary to bring HOWARD AVENUE, in the City of San Diego, California, for the entire width of said street, from property line to property line, from the east line of Park Boulevard to the west line of Mississippi Street, including the entire width and length of all intersections of said Howard Avenue with cross streets, between said points, to its official grade and cross-section, excepting such portion of the said Howard Avenue and the said intersections of streets between said points required by law to be kept in order or repair by any person or company having railroad tracks thereon;

That said estimate shall be made in duplicate, one copy of which shall be kept on file in the office of the said City Engineer and shall, during office hours, be accessible for inspection by any person who may desire to inspect the same; that the said estimate shall include plans and specifications of the grading and curbing and of any and all culverts and bridges which it may be necessary to construct in doing said work.

And said City Engineer is further directed to furnish this Common Council with a plat and a description of the exterior boundaries of the district of lands to be affected and benefited by, and to be assessed to pay the costs and expenses of the aforesaid work or improvement.

R E S O L U T I O N N O. 2 6 9 4 1.

BE IT RESOLVED, by the Common Council of the City of San Diego, as follows:

That the City Engineer of the City of San Diego, California, be and he is hereby authorized and directed to furnish to this Common Council a careful estimate of the number of cubic yards of excavation and the number of cubic yards of embankment necessary to bring the ALLEY IN BLOCK 10, BROOKES' ADDITION, in the City of San Diego, California, for the entire width of said alley from property line to property line, from the north line of Brookes Avenue to a point 50 feet south from the south line of Pennsylvania Avenue, to its official grade and cross-section;

That said estimate shall be made in duplicate, one copy of which shall be kept on file in the office of the said City Engineer and shall, during office hours, be accessible for inspection by any person who may desire to inspect the same; that the said estimate shall include plans and specifications of the grading and of any and all culverts and bridges which it may be necessary to construct in doing said work.

And said City Engineer is further directed to furnish this Common Council with a plat and a description of the exterior boundaries of the district of lands to be affected and

benefited by, and to be assessed to pay the costs and expenses of the aforesaid work or improvement.

R E S O L U T I O N N O. 2 6 9 4 2.

BE IT RESOLVED, by the Common Council of the City of San Diego, as follows:

That the deed of A. B. Thorsen and Elisabeth Thorsen, executed on the 10th day of September, 1921, conveying to The City of San Diego an easement and right of way for the construction and maintenance of a storm drain through, along and across lots 1, 2, 3 and 4, block 9, T. J. Higgins' Addition, in the City of San Diego, California, according to Map thereof No. 242, filed in the office of the County Recorder of San Diego County, California; and the deed of Ed A. Sears, executed on the 10th day of September, 1921, conveying to The City of San Diego an easement and right of way for the construction and maintenance of a storm drain through, along and across lot 8, block 10, of said T. J. Higgins' Addition; and the deed of George W. Marston, executed on the 10th day of September, 1921, conveying to The City of San Diego an easement and right of way for the construction and maintenance of a storm drain through, along and across lots 12, 13 and 22, block 221, and lots 36 and 37, block 220, all in University Heights, according to Map thereof in Lis Pendens Book 8, page 36 et seq., filed in the office of the County Recorder of San Diego County, California; and the deed of Ida B. Marshall, executed on the 10th day of September, 1921, conveying to The City of San Diego an easement and right of way for the construction and maintenance of a storm drain through, along and across lot 25, block 220, of said University Heights; and the deed of T. M. Russell, executed on the 13th day of September, 1921, conveying to The City of San Diego an easement and right of way for the construction and maintenance of a storm drain through, along and across lot 29, block 24, of said University Heights, be, and the said deeds are hereby accepted.

That the City Clerk of said City be, and he is hereby authorized and directed to file the said deeds of record in the office of the County Recorder of San Diego County, California.

R E S O L U T I O N N O. 2 6 9 4 3.

BE IT RESOLVED by the Common Council of the City of San Diego, as follows:

That the plat showing the boundaries of the district to be included in the assessment for the work and improvement on the ALLEY IN BLOCK 5, BREED AND CHASE'S SUBDIVISION, between the east curb line of 24th Street and the west curb line of 25th Street, in the City of San Diego, California, be, and the same is hereby approved; and the City Clerk of said City is hereby directed to file said plat in the office of the City Engineer of said City.

R E S O L U T I O N N O. 2 6 9 4 4.

BE IT RESOLVED by the Common Council of the City of San Diego, as follows:

That the plat showing the boundaries of the district to be included in the assessment for the work and improvement on VILLA TERRACE, from the south line of University Avenue to the north line of Balboa Park, in the City of San Diego, California, be, and the same is hereby approved; and the City Clerk of said City is hereby directed to file said plat in the office of the City Engineer of said City.

R E S O L U T I O N N O. 2 6 9 4 5.

BE IT RESOLVED by the Common Council of the City of San Diego, as follows:

That the plat showing the boundaries of the district to be included in the assessment for the work and improvement of SEWERS IN CARLETON STREET, BYRON STREET, ADDISON STREET, CANON STREET, SHAFER STREET AND ROSECRANS STREET, in The City of San Diego, be, and the same is hereby approved; and the City Clerk of said City is hereby directed to file said plat in the office of the City Engineer of said City.

R E S O L U T I O N N O. 2 6 9 4 6.

BE IT RESOLVED by the Common Council of the City of San Diego, as follows:

That the plat showing the boundaries of the district to be included in the assessment for the work and improvement of a SEWERAGE SYSTEM SOUTH OF MAIN STREET AND EAST OF 28TH STREET, in The City of San Diego, California, be, and the same is hereby approved; and the City Clerk of said City is hereby directed to file said plat in the office of the City Engineer of said City.

R E S O L U T I O N N O. 2 6 9 4 7.

BE IT RESOLVED, by the Common Council of the City of San Diego, as follows:

That J. M. Cohen be, and he is hereby granted exclusive permission to erect and maintain, for a period of five years hereafter, at all car stops in The City of San Diego, California, except in the congested district thereof, the congested district to be determined by the Manager of Operation of The City of San Diego, concrete benches having wooden seats, which benches may have commercial advertising matter on the back of the seats.

It is understood and agreed that the permission hereby granted is revocable at any time by resolution duly passed by the said Common Council of The City of San Diego, and the permission hereby granted is granted upon the further condition that all benches erected by said licensee shall be so erected as to meet with the approval of the Manager of Operation of said City.

R E S O L U T I O N N O. 2 6 9 4 8.

BE IT RESOLVED by the Common Council of the City of San Diego, as follows:

That the Hydraulic Engineer and the Consulting Engineer be and they are hereby directed to prepare the necessary data to be presented on behalf of the City of San Diego in the forthcoming hearing before officials of the Department of the Interior relative to the so-called Boulder Canyon project, to the end that the interests of this city may be fully protected at said hearing.

R E S O L U T I O N N O. 2 6 9 4 9.

BE IT RESOLVED by the Common Council of the City of San Diego, as follows:

That Paul Larson be and he is hereby granted permission to connect with the soil line of Lot "E", of the Subdivision of Block 4, Mission Hills, provided that the proper easement for right-of-way across said property is filed with the Health Department.

R E S O L U T I O N N O. 2 6 9 5 0.

BE IT RESOLVED By the Common Council of the City of San Diego, as follows:

That The Osborn Company be and it is hereby granted permission to construct an 8" vitrified salt glazed drain line across Harbor Street for the purpose of draining salt water off the floors of their cannery.

R E S O L U T I O N N O. 2 6 9 5 1.

BE IT RESOLVED by the Common Council of the City of San Diego, as follows:

That the Auditor be and he is hereby directed to issue to H. Moberly a free license for the purpose of maintaining a peanut and popcorn stand at 30th and University Avenue.

R E S O L U T I O N N O. 2 6 9 5 2.

BE IT RESOLVED by the Common Council of the City of San Diego, as follows:

That the Zoological Society be and it is hereby granted permission to park a truck, containing a cage of lions, at the plaza, said parking place to be designated by the Chief of Police.

RESOLUTION OF AWARD NO. 26953.

ALBATROSS STREET.

RESOLVED, that the Common Council of the City of San Diego, California, having in open session on the 17th day of October, 1921, opened, examined and publicly declared all sealed proposals or bids offered for doing the following work, to-wit:

All the street work described in Resolution of Intention No. 26740, adopted by the Common Council on August 22, 1921, and on file in the office of the City Clerk of said City, for the improvement of ALBATROSS STREET, in said City, from the north curb line of Robinson Avenue to a point 275 feet north from the north line of Robinson Avenue.

For a description of the work reference is hereby made to said Resolution of Intention No. 26740.

All of said street work to be done as shown upon and according to the plans, drawings, typical cross-sections and specifications therefor contained in Document No. 137046, on file in the office of the City Clerk of said City, and copies of which are on file in the office of the City Engineer of said City; and by reference thereto all said plans, drawings, typical cross-sections and specifications contained in said Document No. 137046 are incorporated herein and made a part hereof.

The costs and expenses of said work and improvement are to be assessed upon the district which is more particularly described in said Resolution of Intention No. 26740.

The said Common Council determined that serial bonds to extend over a period of nine years from the second day of January next succeeding their issuance, bearing interest at the rate of seven per cent. per annum, shall be issued to represent assessments of twenty-five dollars or over for the costs of said work or improvement.

For further particulars, reference is hereby made to said Resolution of Intention No. 26740.

Said Common Council hereby rejects all of said proposals or bids, except the next herein mentioned, and hereby awards the contract for said work to the lowest, regular, responsible bidder, to-wit: To OLOF NELSON, at the prices specified in his bid for said work, on file in the office of the Clerk of said City of San Diego, to-wit:

Excavation, per cubic yard, 69 cents;
Embankment, per cubic yard, 49 cents;
Cement sidewalks, per square foot, 22 cents;
Cement curb, per lineal foot, 75 cents.

The Clerk of said City of San Diego is hereby directed to post a notice of this award conspicuously for five days on or near the chamber door of the said Common Council, and also to cause said notice to be published for two days in The Evening Tribune, a daily newspaper published and circulated and of general circulation, in said City of San Diego, and hereby designated for that purpose.

Passed and adopted by the said Common Council of the said City of San Diego, California, this 24th day of October 1921, by the following vote, to-wit:

AYES--Councilmen Bruschi, Heilbron, Held, Stewart and Weitzel.

NOES--None.

ABSENT--None.

JOHN L. BACON,

President of the Common Council of the City of
San Diego, California.

The foregoing Resolution of Award was thereupon approved by the said Common Council of the said City of San Diego, California, this 24th day of October, 1921, by the following vote, to-wit:

AYES--Councilmen Bruschi, Heilbron, Held, Stewart and Weitzel.

NOES--None.

ABSENT--None.

being a three-fourths vote of said Common Council.

JOHN L. BACON,

President of the Common Council of the City of
San Diego, California.

(SEAL)

I HEREBY CERTIFY that the above and foregoing is a full, true and correct copy of Resolutions Nos. 26924, 26925, 26926, 26927, 26928, 26929, 26930, 26931, 26932, 26933, 26934, 26935, 26936, 26937, 26938, 26939, 26940, 26941, 26942, 26943, 26944, 26945, 26946, 26947, 26948, 26949, 26950, 26951, 26952 and 26953 of the resolutions of the City of San Diego, California, as adopted by the Common Council of said City on the 24th day of October, 1921.

ALLEN H. WRIGHT,

City Clerk of the City of San Diego, California.

BY Fred K. Lick DEPUTY.

R E S O L U T I O N N O. 2 6 9 5 4.

WHEREAS, there are now pending in the Superior Court of the State of California, in and for the County of San Bernardino, certain actions against The City of San Diego, entitled:

John F. Hallam vs. The City of San Diego, a municipal corporation, No. 16707.

Marcus Schoenbrun vs. The City of San Diego, a municipal corporation, No. 16708.

Eugene H. Keppler and Margarethe Keppler vs. The City of San Diego, a municipal corporation, No. 16709.

James S. O'Neill and Desiree O'Neill vs. The City of San Diego, a municipal corporation, No. 16710.

Helen C. Ames and C. A. Babcock vs. The City of San Diego, a municipal corporation,

No. 16711. Charles H. Loper vs. The City of San Diego, a municipal corporation, No. 16712.
 Fred H. Kelley vs. The City of San Diego, a municipal corporation, No. 16713.
 Helen C. Ames vs. The City of San Diego, a municipal corporation, No. 16714.
 S. Ogino, T. Fukami and D. Ogino vs. The City of San Diego, a municipal corporation,

No. 16715. S. Imaura and K. Sasaki vs. The City of San Diego, a municipal corporation, No.

16716. John Rhodess vs. The City of San Diego, a municipal corporation, No. 16717.
 G. Hosaka, S. Nogawa and G. Noda vs. The City of San Diego, a municipal corporation, No. 16718.
 Roderick Walker Paul vs. The City of San Diego, a municipal corporation, No. 16719.
 Charles D. Miller vs. The City of San Diego, a municipal corporation, No. 16720.
 Hamilton Gay Howard vs. The City of San Diego, a municipal corporation, No. 16721.
 Emanuel Daneri vs. The City of San Diego, a municipal corporation, No. 16722.

Johnathan Fultz Lindemood, the duly appointed, qualified and acting administrator of the estate of Martha Luellen Lindemood, deceased, and Johnathan Fultz Lindemood vs. The City of San Diego, a municipal corporation, No. 16723.

Claudio Gonzales vs. The City of San Diego, a municipal corporation, No. 16724.

Mary Clark vs. The City of San Diego, a municipal corporation, No. 16725.

Henry Arthur Ackenbach vs. The City of San Diego, a municipal corporation, No.

16726. John Mosto vs. The City of San Diego, a municipal corporation, No. 16727.
 Frank Hahn vs. The City of San Diego, a municipal corporation, No. 16728.
 Emanuel Daneri, Gerolomo Mosto and John Mosto, Administrators for the Estate of Guiseppe Mosto, deceased, vs. The City of San Diego, No. 16729.

Arlington M. Banks and Howard F. Banks vs. The City of San Diego, a municipal corporation, No. 16730.

Leander B. Ladaroot, Richard Ladaroot and George Ladaroot, vs. The City of San Diego, a municipal corporation, No. 16731.

Arlington M. Banks vs. The City of San Diego, a municipal corporation, No. 16732.

William J. Ford vs. The City of San Diego, a municipal corporation, No. 16734.

Robert T. Vaughan vs. The City of San Diego, a municipal corporation, No. 16735.

G. L. Clark vs. The City of San Diego, a municipal corporation, No. 16736.

Louise M. Todd vs. The City of San Diego, a municipal corporation, No. 16737.

James J. Johns and Laura C. Johns vs. The City of San Diego, a municipal corporation, No. 16738.

John Seymour and Mamie Seymour, husband and wife, vs. The City of San Diego, No. 16739.

Ilah Hulett vs. The City of San Diego, a municipal corporation, No. 16740.

E. T. Morris and Grace E. Morris vs. The City of San Diego, a municipal corporation, No. 16741.

Charles E. Moore vs. The City of San Diego, a municipal corporation, No. 16742.

George Banakas vs. The City of San Diego, a municipal corporation, No. 16743.

William Henry Lindemood vs. The City of San Diego, a municipal corporation, No.

16744. Mary H. James vs. The City of San Diego, a municipal corporation, No. 16745.

Howard F. Banks vs. The City of San Diego, a municipal corporation, No. 16746.

Eliza A. Praul vs. The City of San Diego, a municipal corporation, No. 16747.

Eliza A. Praul, the duly appointed, qualified and acting administratrix of the estate of Gilbert L. Praul, deceased, vs. The City of San Diego, a municipal corporation, No. 16748.

Adrien E. Hulbert vs. The City of San Diego, a municipal corporation, No. 16749.

Laurence Robert Hulbert vs. The City of San Diego, a municipal corporation, No.

16750. Eliza A. Praul, the duly appointed, qualified and acting administratrix of the estate of Gilbert L. Praul, deceased, vs. The City of San Diego, a municipal corporation, No. 16751.

Ruben Vance Clark vs. The City of San Diego, a municipal corporation, No. 16752.

Matt Karrelle vs. The City of San Diego, a municipal corporation, No. 16755.

Emma Thompson vs. The City of San Diego, a municipal corporation, No. 16756.

California, State Land Company, a corporation, vs. The City of San Diego, a municipal corporation, No. 16757.

H. J. Wrape vs. The City of San Diego, a municipal corporation, No. 16758.

M. Acenith Malone vs. The City of San Diego, a municipal corporation, No. 16759.

John W. Dunn vs. The City of San Diego, a municipal corporation, No. 16760.

Charles Abill Mead vs. The City of San Diego, a municipal corporation, No. 16761.

16762. Elmer E. Ellsworth Bailey vs. The City of San Diego, a municipal corporation, No.

Charles W. Schaeffer vs. The City of San Diego, a municipal corporation, No. 16763.

Samuel Peden vs. The City of San Diego, a municipal corporation, No. 16764.

William E. Spicer vs. The City of San Diego, a municipal corporation, No. 16765.

C. F. Chillson vs. The City of San Diego, a municipal corporation, No. 16766.

Theodore Seeley and Mabel R. Seeley vs. The City of San Diego, a municipal corporation, No. 16767.

Magnesia Products Company, a corporation vs. The City of San Diego, a municipal corporation, No. 16768.

AND WHEREAS, attorneys representing the plaintiffs in said cases have proposed to compromise and settle said cases for ten per cent. of the aggregate of said claims; and

WHEREAS, this Common Council believes that the best interests of The City of San Diego will be subserved by settling and compromising this litigation, NOW, THEREFORE,

BE IT RESOLVED By the Common Council of The City of San Diego, as follows:

That the City Attorney be, and he is hereby authorized and directed to compromise and settle the above-entitled cases now pending in the Superior Court of the State of California, in and for the County of San Bernardino, on behalf of said City, on the following terms and conditions: The payment by said City of a sum not to exceed ten per cent. (10%) of the aggregate of the sums sought to be obtained from said City in said actions, without interest and without costs as follows: The sum of five thousand dollars (\$5000.00) on or before the 15th day of December, 1921; and the balance in three yearly payments, not to exceed fifteen thousand dollars (\$15,000.00) in any one year.

Passed and adopted by the said Common Council of the said City of San Diego, California, this 26th day of October 1921, by the following vote, to-wit:

AYES--Councilmen Bruschi, Heilbron, Held, Stewart and Weitzel.

NOES--None.

ABSENT--None.

JOHN L. BACON,
 President of the Common Council of the City of
 San Diego, California.

I HEREBY CERTIFY that the above and foregoing Resolution was passed by the Common Council of the said City of San Diego, at the time and by the vote, above stated.

ALLEN H. WRIGHT,
City Clerk of the City of San Diego, California, and Ex-officio
Clerk of the Common Council of the City of San Diego.
BY Y. A. JACQUES, DEPUTY.

(SEAL)

RESOLUTION NO. 26955.

BE IT RESOLVED, by the Common Council of the City of San Diego, as follows:

That it be and is hereby determined by this Common Council that the following named streets be improved by the construction of cement sidewalk and curb thereon, in accordance with the specifications for such work as contained in Ordinance No. 6299 of the ordinances of said City, to-wit:

BRIGHTON AVENUE, CAPE MAY AVENUE, SARATOGA AVENUE AND SANTA MONICA AVENUE, between De Foe Street and Abbott Street;

BACON STREET, CABLE STREET AND DE FOE STREET, between Brighton Avenue and Santa Monica Avenue.

That owners of property fronting upon said streets between said points shall have until the 1st day of May, 1922, within which to construct sidewalk and curb thereon at private contract.

That the City Engineer be and he is hereby authorized and directed to give notice that said improvement has been decided upon, and that property owners desiring to construct sidewalk and curb by private contract must complete said work on or before the said 1st day of May, 1922.

RESOLUTION NO. 26956.

BE IT RESOLVED, by the Common Council of the City of San Diego, as follows:

That it be and is hereby determined by this Common Council that the following named streets be improved by the construction of cement sidewalk and curb thereon, in accordance with the specifications for such work as contained in Ordinance No. 6299 of the ordinances of said City, to-wit:

SANTA CRUZ AVENUE AND CORONADO AVENUE, between De Foe Street and the Ocean;

CABLE STREET AND DE FOE STREET, between Del Monte Avenue and Coronado Avenue.

That owners of property fronting upon said streets between said points shall have until the 1st day of May, 1922, within which to construct sidewalk and curb thereon at private contract.

That the City Engineer be and he is hereby authorized and directed to give notice that said improvement has been decided upon, and that property owners desiring to construct sidewalk and curb by private contract must complete said work on or before the said 1st day of May, 1922.

RESOLUTION NO. 26957.

BE IT RESOLVED, by the Common Council of the City of San Diego, as follows:

That it be and is hereby determined by this Common Council that the following named streets be improved by the construction of cement sidewalk and curb thereon, in accordance with the specifications for such work as contained in Ordinance No. 6299 of the ordinances of said City, to-wit:

NORTH SIDE OF NEWPORT AVENUE, between Bacon Street and Abbott Street;

NARRAGANSETT AVENUE, between De Foe Street and the Ocean;

CABLE STREET AND DE FOE STREET, between Santa Monica Avenue and Del Monte Avenue;

BACON STREET, between Santa Monica Avenue and Newport Avenue.

That owners of property fronting upon said streets between said points shall have until the 1st day of May, 1922, within which to construct sidewalk and curb thereon at private contract.

That the City Engineer be and he is hereby authorized and directed to give notice that said improvement has been decided upon, and that property owners desiring to construct sidewalk and curb by private contract must complete said work on or before the said 1st day of May, 1922.

RESOLUTION NO. 26958.

BE IT RESOLVED by the Common Council of the City of San Diego, as follows:

That Frank A. Graham be and he is hereby granted permission to remove trees on the West 193 feet of lots 22, 23, and 24 of Block 185, University Heights.

RESOLUTION NO. 26959.

BE IT RESOLVED by the Common Council of the City of San Diego, as follows:

That J. H. App, Stephen Bjarnson and Howard F. Worth be and they are hereby appointed a special committee to make investigations and report to this Common Council in matters appertaining to transportation within the limits of the city of San Diego, in pursuance to the provisions of Resolution No. 26822, authorizing the appointment of such a committee.

RESOLUTION NO. 26960.

BE IT RESOLVED by the Common Council of the City of San Diego, as follows:

That that certain map or plat of a proposed Zoological Garden to be established in Balboa Park, in the City of San Diego, California, as contained in Document No. 138360, filed in the office of the City Clerk of said City October 10, 1921, be, and the same is hereby approved; and the City Engineer of said City be, and he is hereby authorized and directed to file said map of record in the office of said City Engineer of said City.

I HEREBY CERTIFY that the above and foregoing is a full, true and correct copy of Resolutions No. 26954, 26955, 26956, 26957, 26958, 26959 and 26960 of the resolutions of the City of San Diego, California, as adopted by the Common Council of the City of San Diego, on October 26, 1921.

ALLEN H. WRIGHT,
CITY CLERK OF THE CITY OF SAN DIEGO, CALIFORNIA.

BY Fred H. Sick DEPUTY.

RESOLUTION OF INTENTION NO. 26961.

RESOLVED, that it is the intention of the Common Council of the City of San Diego, California, to change the grade of 30th Street, in said city, between the south line of Woolman Avenue and the north line of Greeley Avenue, and of Valle Avenue, between the east line of 30th Street and the west line of 31st Street, as follows, to-wit:

30TH STREET.

At the intersection of the east line of 30th Street with the south line of Woolman Avenue, the grade elevation to remain at 86.00 feet.

At the intersection of 30th Street with Valle Avenue; at the northeast corner, change the grade elevation from 76.50 feet to 75.50 feet; at the southeast corner, change the grade elevation from 76.00 feet to 74.00 feet.

At the intersection of 30th Street with Martin Avenue; at the northeast corner, change the grade elevation from 73.00 feet to 69.50 feet; at the southeast corner, change the grade elevation from 73.00 feet to 71.00 feet.

At the intersection of the east line of 30th Street with the north line of Greeley Avenue, the grade elevation to remain at 74.00 feet.

VALLE AVENUE.

At the intersection of Valle Avenue with 30th Street; at the northeast corner, change the grade elevation from 75.00 feet to 75.50 feet; at the southeast corner, change the grade elevation from 73.00 feet to 74.00 feet.

At a point on the north line of Valle Avenue, distant 260 feet east from the east line of 30th Street, change the grade elevation from 59.83 feet to 56.00 feet; at a point on the north line of Valle Avenue, distant 240 feet east from the last named point, change the grade elevation from 45.83 feet to 49.00 feet.

At a point on the south line of Valle Avenue, distant 260 feet east from the east line of 30th Street, change the grade elevation from 58.05 feet to 54.50 feet; at a point on the south line of Valle Avenue, distant 240 feet east from the last named point, change the grade elevation from 44.25 feet to 47.50 feet.

At the intersection of Valle Avenue with 31st Street; at the northwest corner, the grade elevation to remain at 40.00 feet; at the southwest corner, the grade elevation to remain at 38.50 feet.

And the grades of said 30th Street and Valle Avenue, between the points hereinbefore mentioned, shall have a uniform ascent and descent.

All of said grade elevations to be above the datum line of levels as fixed by Ordinance No. 3950 of the ordinances of said city.

And said Common Council hereby elects to proceed in making said changes of grades, under the provisions of the "Change of Grade Act of 1909".

That THE EVENING TRIBUNE, a daily newspaper published and circulated, and of general circulation, in the said City of San Diego, be, and it is hereby designated as the newspaper in which this Resolution of Intention shall be published for two days, and the notice of the passage thereof shall be published for six days in the manner and by the persons required by law.

That the Clerk of the said City of San Diego be, and he is hereby directed to post this Resolution of Intention conspicuously for two days or or near the chamber door of the said Common Council, and to cause the same to be published by two insertions in said daily newspaper in the manner required by law.

That the Street Superintendent of the City of San Diego shall thereupon cause to be conspicuously posted along the street designated in this Resolution of Intention where said change or modification of grade is proposed to be made, at not more than one hundred feet in distance apart, but not less than three in all, notices of the passage of this Resolution of Intention, in the manner and in the form required by law, and shall also cause a notice similar in substance to be published for six days in said daily newspaper in the manner required by law.

Passed and adopted by the said Common Council of the said City of San Diego, California, this 31st day of October 1921, by the following vote, to-wit:

Ayes--Councilmen Bruschi, Heilbron, Held, Stewart and Weitzel.

NOES--None.

Absent--None.

JOHN L. BACON,

President of the Common Council of the City of San Diego, California.

I hereby certify that the above and foregoing Resolution of Intention was passed by the Common Council of the said City of San Diego, at the time and by the vote above stated.

ALLEN H. WRIGHT,

City Clerk of the City of San Diego, California, and Ex-officio Clerk of the Common Council of the said City of San Diego.

(SEAL)

BY Y. A. JACQUES, DEPUTY.

RESOLUTION OF INTENTION NO. 26962.

Myrtle Avenue, Herbert Street, Albert Street and Richmond Street.

RESOLVED, that it is the intention of the Common Council of The City of San Diego, California, to order the following street work to be done in said City, to-wit:

The grading, to the official grade thereof, of MYRTLE AVENUE, in said City, for the entire width of said street, from property line to property line, from the west line of Indiana Street produced south to the east line of Vermont Street, including the entire width and length of the intersections of said Myrtle Avenue with all cross streets and alleys, between said points (excepting the intersection of said Myrtle Avenue with Park Boulevard, and also excepting that portion of said Myrtle Avenue described as follows: Commencing at the intersection of the west line of Park Boulevard with the north line of Myrtle Avenue; thence westerly along the north line of Myrtle Avenue a distance of 165 feet; thence at right angles southerly a distance of 12 feet; thence easterly on a line parallel to and distant 12 feet south from the north line of Myrtle Avenue a distance of 165 feet; thence at right angles northerly a distance of 12 feet to the point or place of beginning);

Also, as a part of said work, the construction of cement concrete sidewalks and cement concrete curbing on both sides of the said Myrtle Avenue, from the west line of Indiana Street produced south to the east line of Richmond Street, including the returns in the intersections of said Myrtle Avenue with all cross streets, between said points, and also including the curbing in the returns at the intersections of said Myrtle Avenue with all alleys, between said points (excepting the intersection of said Myrtle Avenue with Park Boulevard, and also excepting the sidewalks and curbing on the north side of said Myrtle Avenue, between the west line of Park Boulevard and a point 165 feet west from the west line of said Park Boulevard);

Also, as a part of said work, the construction of a double-strength cement pipe culvert, No. 1, 90 feet of which shall consist of twelve inch double-strength cement pipe, and 230 feet of which shall consist of fourteen-inch double-strength cement pipe, together with two cement concrete headwalls and appurtenances, the said culvert to be located along

a public right-of-way over lot 1, block 12, T. J. Higgins' Addition, and along the northerly side of the intersection of Myrtle Avenue with Herbert Street, and along the northerly side of said Myrtle Avenue between Herbert Street and Albert Street, and along a public right-of-way over and across lots 1, 2, 3 and 4 in block 9 of said T. J. Higgins' Addition, as shown on the plans hereinafter referred to; also, the construction in connection with said culvert No. 1, at a point opposite the southwest corner of lot 1, block 12, of said T. J. Higgins' Addition, of one cement concrete catch-basin, and the construction of 19 feet of double-strength cement pipe connecting said catch-basin with said culvert;

Also, the construction of one twelve-inch double-strength cement pipe culvert, No. 2, 88 feet in length, together with cement concrete headwall and appurtenances, the said culvert to be located across the said Myrtle Avenue, and along a public right-of-way over lot 3, block 11, T. J. Higgins' Addition, and lot 29, block 245, University Heights, and connecting with Culvert No. 1 above described, as shown on the plans hereinafter referred to;

Also, the construction of one twelve-inch double-strength cement pipe culvert, No. 3, 68 feet in length, together with cement concrete headwall and appurtenances, the said culvert to be located across the said Myrtle Avenue, and along a public right-of-way over lot 8, block 10, T. J. Higgins' Addition, and connecting with Culvert No. 1 above described, as shown on the plans hereinafter referred to;

Also, the construction of one twelve-inch double-strength cement pipe culvert, No. 4, 120 feet in length, together with two cement concrete headwalls and appurtenances, the said culvert to be located across the said Myrtle Avenue at a point 40 feet westerly from the westerly line of Albert Street, and along a public right of way over lot 25, block 220, and lot 22, block 221, University Heights, as shown on the plans hereinafter referred to;

Also, the construction of one twelve-inch double-strength cement pipe culvert, No. 5, 106 feet in length, together with two cement concrete headwalls and appurtenances, the said culvert to be located across the said Myrtle Avenue, and along a public right of way over lots 12 and 13, block 221, University Heights, at a point 300 feet west from the west line of Albert Street; and also, the construction in the gutter on the north side of said Myrtle Avenue, of one cement concrete catch-basin, and the construction of one ten-inch double-strength cement pipe, 13.5 feet in length, leading from said catch-basin into said Culvert No. 5; and also, the construction in the gutter on the south side of said Myrtle Avenue, of one cement concrete catch-basin, and the construction of one ten-inch double-strength cement pipe, 2 feet in length, leading from said catch-basin into said Culvert No. 5;

Also, the grading, to the official grade thereof, of HERBERT STREET, in said City, for the entire width of said street, from property line to property line, from the north line of Upas Street to the south line of Brookes Avenue (excepting the intersection of Herbert Street with Myrtle Avenue);

Also, the grading, to the official grade thereof, of ALBERT STREET, in said City, for the entire width of said street, from property line to property line, from the north line of Upas Street to the south line of Myrtle Avenue (excepting a strip of land ten feet wide on each side of the said Albert Street adjoining the property lines, between the north line of Upas Street and the south line of Myrtle Avenue);

Also, as a part of said work, the construction of cement concrete sidewalks and cement curbing in the returns at the northeast and northwest corners of the termination of said Albert Street in Upas Street;

Also, the grading, to the official grade thereof, of RICHMOND STREET, in said City, for the entire width of said street, from property line to property line, from the north line of Upas Street to the south line of Myrtle Avenue, including the entire width and length of the termination of the alley in said Richmond Street, between said points;

Also, as a part of said work, the construction of cement concrete sidewalks and cement concrete curbing in the returns at the northeast and northwest corners of the termination of said Richmond Street in Upas Street;

All of said work shall be done as shown upon and according to the plans, drawings, typical cross-sections and specifications therefor contained in Document No. 138183 on file in the office of the City Clerk of said City, and copies of which are on file in the office of the City Engineer of said City;

All of said plans, drawings, typical cross-sections and specifications contained in said Document No. 138183 are hereby approved and adopted as the plans, drawings, typical cross-sections and specifications to be followed in making said improvement; and by reference thereto all said plans, drawings, typical cross-sections and specifications contained in said Document No. 138183 are incorporated herein and made a part hereof.

The said Common Council hereby determines that serial bonds bearing interest at the rate of seven per cent. per annum shall be issued to represent assessments of twenty-five dollars or over for the cost of said work or improvement. Said serial bonds shall extend over a period of nine years from the second day of January next succeeding their issuance, and an even annual proportion of the principal sum thereof shall be payable by coupon, on the second day of January, every year after their date, until the whole is paid, and the interest shall be payable semi-annually, by coupon, on the second days of January and July, respectively, of each year, at the rate of seven per cent. per annum on all sums unpaid, until the whole of said principal and interest are paid. Said bonds shall be issued in accordance with the provisions of an Act of the Legislature of the State of California, entitled, "An Act to Provide a System of Street Improvement Bonds to Represent Certain Assessments for the Cost of Street Work and Improvement Within Municipalities, and also for the payment of such Bonds," approved February 27th, 1893, and of all acts supplementary thereto, or amendatory thereof. And said Common Council hereby determines that said serial bonds shall be issued to represent the expenses of said work or improvement.

That the contemplated work of improvement, hereinbefore mentioned, is in the opinion of said Common Council of more than local and ordinary public benefit, and the expense of said work and improvement is made chargeable upon the district hereinafter described, and said Common Council does hereby declare said district to be the district benefited by said work and improvement, and to be assessed to pay the costs and expenses thereof. Said district is described as follows, to-wit: All that real property in the said City of San Diego, included within the following exterior boundary lines, to-wit:

Beginning at a point on the west line of Indiana Street distant 362.50 feet north from the north line of Myrtle Avenue; thence south along the west line of Indiana Street and south along the west line of Indiana Street produced south to a point distant 160 feet south from the north line of Myrtle Avenue; thence west on a line parallel to and distant 160 feet south from the south line of Myrtle Avenue to a point distant 235 feet west from the west line of Park Boulevard; thence south on a line parallel to and distant 235 feet west from the west line of Park Boulevard and the west line of Park Boulevard produced south to a point distant 15 feet south from the north line of Upas Street; thence west on a line parallel to and distant 15 feet south from the north line of Upas Street to a point distant 300 feet west from the west line of Richmond Street produced south; thence north on a line parallel to and distant 300 feet west from the west line of Richmond Street to a point distant 160 feet south from the south line of Myrtle Avenue; thence west on a line parallel to and distant 160 feet south from the south line of Myrtle Avenue to the east line of Vermont Street; thence north along the east line of Vermont Street to a point distant 160 feet north from the north line of Myrtle Avenue; thence east on a line parallel to and distant 160 feet north from the north

line of Myrtle Avenue to a point distant 110 feet west from the west line of Herbert Street; thence north on a line parallel to and distant 110 feet west from the west line of Herbert Street to the south line of Brookes Avenue; thence east along the south line of Brookes Avenue to a point distant 235 feet west from the west line of Park Boulevard; thence south on a line parallel to and distant 235 feet west from the west line of Park Boulevard to a point distant 160 feet north from the north line of Myrtle Avenue; thence east on a line parallel to and distant 160 feet north from the north line of Myrtle Avenue to the west line of Park Boulevard; thence northeasterly to a point on the east line of Park Boulevard, distant 362.50 feet north from the north line of Myrtle Avenue; thence east on a line parallel to and distant 362.50 feet north from the north line of Myrtle Avenue, to the point or place of beginning; excepting therefrom all public streets, roads, alleys, avenues and highways. A plat of which said district, indicating by a boundary line the extent of the territory included in said assessment district, approved by this Common Council, is on file in the Office of the City Engineer of said city, reference to which is hereby made.

That the Evening Tribune, a daily newspaper published and circulated, and of general circulation, in the said City of San Diego, be, and it is hereby designated as the newspaper in which this Resolution of Intention shall be published by two insertions, and the notice of the passage thereof shall be published by two insertions, in the manner and by the persons required by law.

That the Clerk of the said City of San Diego be, and he is hereby directed to post this Resolution conspicuously for two days on or near the chamber door of the said Common Council, and to cause the same to be published by two insertions in said daily newspaper in the manner required by law.

That the Street Superintendent of the said City of San Diego shall, after the passage of this Resolution of Intention, cause to be conspicuously posted along all streets and parts of streets and other public places and rights of way where the work and improvement hereinbefore described is to be done and made, notices of the passage of this Resolution, in the manner and in the form required by law, and shall also cause a notice similar in substance to be published by two insertions in said daily newspaper, in the manner required by law, and thereupon said Superintendent of Streets shall cause to be filed in the office of the City Clerk of said City, affidavits showing the posting and publication of the said notices of street work.

That the City Clerk of said City be, and he is hereby directed, immediately upon the passage of this Resolution of Intention, to mail, with postage thereon prepaid, to each property owner whose property is to be assessed to pay the costs and expenses of said improvement, a postal card containing notice of the passage of this Resolution, designating the location and limits of the improvement provided for herein, and referring to this resolution for particulars, and stating that property belonging to such owner is to be assessed for said improvement, all in the manner, substance and form as prescribed by law; and thereupon said Clerk shall cause to be filed affidavits in proof of such mailing.

Passed and adopted by the said Common Council of the said City of San Diego, California, this 31st day of October 1921, by the following vote, to-wit:

AYES--Councilmen Bruschi, Heilbron, Held, Stewart and Weitzel.

NOES--None.

Absent--None.

JOHN L. BACON,

President of the Common Council of the City of San Diego, California.

I HEREBY CERTIFY that the above and foregoing Resolution of Intention was passed by the Common Council of the said City of San Diego, at the time and by the vote above stated.

ALLEN H. WRIGHT,

City Clerk of the City of San Diego, California, and Ex-officio Clerk of the Common Council of the City of San Diego.

(SEAL)

BY Y. A. JACQUES, DEPUTY.

RESOLUTION OF INTENTION NO. 26963.

LINCOLN AVENUE, AND ALLEY IN BLOCK 211, UNIVERSITY HEIGHTS.

RESOLVED, that it is the intention of the Common Council of The City of San Diego, California, to order the following street work to be done in said City, to-wit:

The grading, to the official grade thereof, of LINCOLN AVENUE, in said City, for the entire width of said street, from property line to property line, from the east line of Thirty-second Street to a line drawn from the southeast corner of block 160, University Heights, to the northeast corner of block 211, University Heights, including the entire width and length of the intersection of said Lincoln Avenue with all alleys, between said points;

Also, as a part of said work, the construction of cement concrete curbing on both sides of the said Lincoln Avenue, between the east curb line of Thirty-second Street and the west curb line of Bancroft Street produced north, including the curbing in the returns at the intersections of said Lincoln Avenue with all cross streets and alleys, between said points.

Also, the grading, to the official grade thereof, of the ALLEY IN BLOCK 211, UNIVERSITY HEIGHTS, for the entire width of said alley, from property line to property line, from the north line of University Avenue to the south line of Lincoln Avenue;

Also, as a part of said work, the construction of one ten-inch double-strength cement pipe culvert, 10 feet in length, together with one cement concrete catch-basin and appurtenances, said culvert commencing at the northwesterly end of the existing wood box culvert located in said block 211, University Heights, and extending thence northwesterly a distance of 10 feet to the center line of said alley in said block 211;

All of said work to be done as shown upon and according to the plans, drawings, typical cross-sections and specifications therefor contained in Document No. 137888, on file in the office of the City Clerk of said City, and copies of which are on file in the office of the City Engineer of said City;

All of said plans, drawings, typical cross-sections and specifications contained in said Document No. 137888 are hereby approved and adopted as the plans, drawings, typical cross-sections and specifications to be followed in making said improvement; and by reference thereto all said plans, drawings, typical cross-sections and specifications contained in said Document No. 137888 are incorporated herein and made a part hereof.

The said Common Council hereby determines that serial bonds bearing interest at the rate of seven per cent. per annum shall be issued to represent assessments of twenty-five dollars or over for the cost of said work or improvement. Said serial bonds shall extend over a period of nine years from the second day of January next succeeding their issuance, and an even annual proportion of the principal sum thereof shall be payable by coupon, on the second day of January, every year after their date, until the whole is paid, and the interest shall be payable semi-annually, by coupon, on the second days of January and July, respectively, of each year, at the rate of seven per cent. per annum on all sums unpaid, until the whole of said principal and interest are paid. Said bonds shall be issued in accordance with the provisions of an Act of the Legislature of the State of Cali-

fornia, entitled, "An Act to Provide a System of Street Improvement Bonds to Represent Certain Assessments for the Cost of Street Work and Improvement Within Municipalities, and also for the Payment of such Bonds," approved February 27th, 1893, and of all acts supplementary thereto, or amendatory thereof. And said Common Council hereby determines that said serial bonds shall be issued to represent the expenses of said work or improvement.

That the contemplated work of improvement, hereinbefore mentioned, is in the opinion of said Common Council of more than local and ordinary public benefit, and the expense of said work and improvement is made chargeable upon the district hereinafter described, and said Common Council does hereby declare said district to be the district benefited by said work and improvement, and to be assessed to pay the costs and expenses thereof. Said district is described as follows, to-wit: All that real property in the said City of San Diego, included within the following exterior boundary lines, to-wit:

Beginning at the intersection of the north line of University Avenue with the west line of Bancroft Street; thence west along the north line of University Avenue, to a point distant 40 feet west from the east line of Thirty-second Street; thence north on a line parallel to and distant 40 feet west from the east line of Thirty-second Street, to a point distant 300 feet north from the north line of Lincoln Avenue produced west; thence east on a line parallel to and distant 300 feet north from the north line of Lincoln Avenue to an intersection with a line drawn parallel to and distant 30 feet southwesterly from the easterly boundary line of the City of San Diego; thence southeasterly on a line parallel to and distant 30 feet southwesterly from the easterly boundary line of the City of San Diego, to an intersection with a line drawn parallel to and distant 30 feet east from the west line of Bancroft Street produced north; thence south on a line parallel to and distant 30 feet east from the west line of Bancroft Street to an intersection with the north line of University Avenue; thence west along the north line of University Avenue to the point or place of beginning; excepting therefrom all public streets, roads, alleys, avenues and highways. A plat of which said district, indicating by a boundary line the extent of the territory included in said assessment district, approved by this Common Council, is on file in the Office of the City Engineer of said city, reference to which is hereby made.

That the Evening Tribune, a daily newspaper published and circulated, and of general circulation, in the said City of San Diego, be, and it is hereby designated as the newspaper in which this Resolution of Intention shall be published by two insertions, and the notice of the passage thereof shall be published by two insertions, in the manner and by the persons required by law.

That the Clerk of the said City of San Diego be, and he is hereby directed to post this Resolution conspicuously for two days on or near the chamber door of the said Common Council, and to cause the same to be published by two insertions in said daily newspaper in the manner required by law.

That the Street Superintendent of the said City of San Diego shall, after the passage of this Resolution of Intention, cause to be conspicuously posted along all streets and parts of streets and other public places and rights of way where the work and improvement hereinbefore described is to be done and made, notices of the passage of this Resolution, in the manner and in the form required by law, and shall also cause a notice similar in substance to be published by two insertions in said daily newspaper, in the manner required by law, and thereupon said Superintendent of Streets shall cause to be filed in the office of the City Clerk of said City, affidavits showing the posting and publication of the said notices of street work.

That the City Clerk of said City be, and he is hereby directed, immediately upon the passage of this Resolution of Intention, to mail, with postage thereon prepaid, to each property owner whose property is to be assessed to pay the costs and expenses of said improvement, a postal card containing notice of the passage of this Resolution, designating the location and limits of the improvement provided for herein, and referring to this resolution for particulars, and stating that property belonging to such owner is to be assessed for said improvement, all in the manner, substance and form as prescribed by law; and thereupon said Clerk shall cause to be filed affidavits in proof of such mailing.

Passed and adopted by the said Common Council of the said City of San Diego, California, this 31st day of October 1921, by the following vote, to-wit:

AYES---Councilmen Bruschi, Heilbron, Held, Stewart and Weitzel. Noes---None. Absent---None.

John L. Bacon,

President of the Common Council of the City of San Diego, California.

I HEREBY CERTIFY that the above and foregoing Resolution of Intention was passed by the Common Council of the said City of San Diego, at the time and by the vote above stated.

Allen H. Wright,

City Clerk of the City of San Diego, California, and Ex-Officio Clerk of the Common Council of the City of San Diego.

(SEAL)

By Y. A. Jacques Deputy.

RESOLUTION OF INTENTION NO. 26964.

Park Avenue Lighting District No. 1.

RESOLVED, that it is the intention of the Common Council of The City of San Diego, California, to order the following improvement to be made within said City, to-wit:

The furnishing of electric current for the lighting of the west side of PARK AVENUE, in The City of San Diego, California, between the south line of Upas Street produced east and the south line of Lot J, Block 260, Horton's Addition, produced east, together with the maintenance of the posts, arms, lamps and equipment thereon. Such furnishing of electric current and such maintenance of appliances shall be for the period of two years from and after the 23rd day of December, 1921, to and including the 23rd day of December, 1923.

All of said work of improvement shall be done in all respects according to, and at the places shown by, and of the materials provided for in, the plans and specifications therefor to be hereafter prepared by the City Engineer of said City, and furnished to this Common Council, as hereinafter set forth.

That the exterior boundaries of the district in said City of San Diego to be benefited by said improvement, and to be assessed to pay the costs and expenses thereof, and to be known as the assessment district, are hereby specified as follows, to-wit:

Beginning at a point on the east line of Horton's Addition, where said east line is intersected by the south line of Lot J, Block 260, of said Horton's Addition; thence west along the south line of said Lot J, Block 260, Horton's Addition, to the southwest corner of said Lot J; thence northerly along the west line of Lots J, K and L of said Block 260, Horton's Addition, and along the west line of lots G, H, I, J, K and L of Blocks 261, 282, 283, 305, 306, 328, 329, 355, 356, 386 and 387 of said Horton's Addition, to the north line of Lot L, Block 387, Horton's Addition; thence easterly along the north line of said Lot L, Block 387, to the east line of Horton's Addition; thence southerly along the east line of Horton's Addition to the point or place of beginning; excepting therefrom all public streets, roads, alleys, avenues and highways.

Said Common Council does hereby order that one-half of the costs and expenses of said improvement of furnishing electric current and maintenance of appliances shall be paid out of the Treasury of said City, from the Street Light Fund of said City, and one-half of the costs and expenses of furnishing said electric current and maintenance of appliances shall be assessed upon the said district.

That the proposed improvement is hereby referred to the City Engineer of said city, and said City Engineer is hereby directed to make and file, with the Clerk of said Common Council, a report, in writing, presenting the following:

1. Plans and specifications for the work required in order to make said improvements;

2. An estimate of the cost of said improvement and of the incidental expenses in connection therewith;

3. A diagram showing the district above referred to, and also the boundaries and dimensions of the respective subdivisions of the land within said district, each of which subdivisions shall be given a separate number in red ink upon said diagram.

4. A proposed assessment of the total amount of the costs and expenses of the proposed improvement upon the several subdivisions of land in said district in proportion to the estimated benefits to be received by such subdivisions, respectively, from said improvement; provided, that whenever any portion or percentage of the cost and expenses of such improvement is ordered to be paid out of the treasury of the municipality, as hereinabove provided, the amount of such portion or percentage shall first be deducted from the total estimated cost and expenses of such improvement, and the assessment upon property, proposed in said report, shall include only the remainder of said estimated costs and expenses. Said assessment shall refer to such subdivisions upon said diagram by the respective red ink numbers thereof, and shall show the names of the owners, if known, otherwise designating them as unknown. No mistake in the name of the owner of any parcel of land shall affect the validity of the assessment thereon.

This proceeding shall be designated as "Park Avenue Lighting District No. 1."

Passed and adopted by the said Common Council of the said City of San Diego, California, this 31st day of October, 1921, by the following vote, to-wit: Ayes--Councilmen Bruschi, Heilbron, Held, Stewart and Weitzel. Noes--None. Absent--None.

John L. Bacon,

President of the Common Council of the City of San Diego, California.

I HEREBY CERTIFY that the above and foregoing Resolution was passed by the Common Council of the said City of San Diego, at the time and by the vote, above stated.

Allen H. Wright,

City Clerk of the City of San Diego, California, and Ex-Officio Clerk of the Common Council of the City of San Diego.

(SEAL)

By Y. A. Jacques Deputy.

RESOLUTION OF AWARD NO. 26965.

Sewer in Alley in Blocks 7 and 8, La Jolla Park.

RESOLVED, that the Common Council of the City of San Diego, California, having in open session on the 24th day of October, 1921, opened, examined and publicly declared all sealed proposals or bids offered for doing the following work, to-wit:

All the work and improvement described in Resolution of Intention No. 26739, adopted by the Common Council on August 22, 1921, and on file in the office of the City Clerk of said City, for the construction of a six-inch Portland cement concrete pipe sewer in the alley in blocks 7 and 8, La Jolla Park, in said City, from a point 487.07 feet northerly from the northerly line of Pearl Street to a point 375 feet southerly from the southerly line of Pearl Street.

For a description of the work reference is hereby made to said Resolution of Intention No. 26739.

All of said work to be done as shown upon and according to the plans, drawings, typical cross-sections and specifications therefor contained in Document No. 136800, on file in the office of the City Clerk of said City, and copies of which are on file in the office of the City Engineer of said City; and by reference thereto all said plans, drawings, typical cross-sections and specifications contained in said Document No. 136800 are incorporated herein and made a part hereof.

The costs and expenses of said work and improvement are to be assessed upon the district which is more particularly described in said Resolution of Intention No. 26739.

The said Common Council determined that serial bonds to extend over a period of nine years from the second day of January next succeeding their issuance, bearing interest at the rate of seven per cent. per annum, shall be issued to represent assessments of twenty-five dollars or over for the costs of said work or improvement.

For further particulars, reference is hereby made to said Resolution of Intention No. 26739.

Said Common Council hereby rejects all of said proposals or bids, except the next herein mentioned, and hereby awards the contract for said work to the lowest, regular, responsible bidder, to-wit: To OLOF NELSON, at the prices specified in his bid for said work, on file in the office of the Clerk of said City of San Diego, to-wit: The construction in the alley in Blocks 7 and 8, La Jolla Park, in the City of San Diego, of a 6 inch Portland cement concrete pipe sewer, together with two brick manholes and accessories, installed complete, for \$1797.00.

The Clerk of said City of San Diego is hereby directed to post a notice of this award conspicuously for five days on or near the chamber door of the said Common Council, and also to cause said notice to be published for two days in The Evening Tribune, a daily newspaper published and circulated and of general circulation, in said City of San Diego, and hereby designated for that purpose.

Passed and adopted by the said Common Council of the said City of San Diego, California, this 31st day of October, 1921, by the following vote, to-wit: Ayes--Councilmen Bruschi, Heilbron, Held, Stewart and Weitzel. Noes--None. Absent--None.

John L. Bacon,

President of the Common Council of the City of San Diego, California.

(SEAL)

The foregoing Resolution of Award was thereupon approved by the said Common Council of the said City of San Diego, California, this 31st day of October, 1921, by the following vote, to-wit: Ayes--Councilmen Bruschi, Heilbron, Held, Stewart and Weitzel. Noes--None. Absent--None.

being a three-fourths vote of said Common Council.

(SEAL)

John L. Bacon

President of the Common Council of the City of San Diego, California.

RESOLUTION NO. 26966.

BE IT RESOLVED, By the Common Council of the City of San Diego, as follows:
That the City Engineer of said City is hereby directed to furnish this Common Council with a description of the exterior boundaries of the district of lands to be affected and benefited by, and to be assessed to pay the costs, damages and expenses of, the closing of ARBOR DRIVE, in said City of San Diego, from Randolph Street to Lark Street.

RESOLUTION NO. 26967.

BE IT RESOLVED by the Common Council of the City of San Diego, as follows:
That the plat showing the boundaries of the district to be included in the assessment for the work and improvement on GRANADA AVENUE, in the City of San Diego, from the south line of Upas Street to the south line of Redwood Street; and on REDWOOD STREET, from the east line of Granada Avenue to the west line of 30th Street, be, and the same is hereby approved; and the City Clerk of said City is hereby authorized and directed to file said plat in the office of the City Engineer of said City.

RESOLUTION NO. 26968.

BE IT RESOLVED by the Common Council of the City of San Diego, as follows:
That the plat showing the boundaries of the district to be included in the assessment for the work and improvement on GRIM AVENUE, in the City of San Diego, from the north curb line of Redwood Street to the south curb line of University Avenue; on WIGHTMAN STREET, from the east line of Grim Avenue to the west line of Herman Avenue, be, and the same is hereby approved; and the City Clerk of said City is hereby authorized and directed to file said plat in the office of the City Engineer of said City.

RESOLUTION NO. 26969.

BE IT RESOLVED by the Common Council of the City of San Diego, as follows:
That the plat showing the boundaries of the district to be included in the assessment for the work and improvement on GRAPE STREET, in the City of San Diego, between the west line of 32nd Street, produced north and the east line of 32nd Street; on THIRTY-SECOND STREET, between the south line of Grape Street and a line 10 feet south from the south line of Elm Street produced east, be, and the same is hereby approved; and the City Clerk of said City is hereby authorized and directed to file said plat in the office of the City Engineer of said City.

RESOLUTION NO. 26970.

BE IT RESOLVED by the Common Council of the City of San Diego, as follows:
That the plat showing the boundaries of the district to be included in the assessment for the work and improvement on SUNSET BOULEVARD, in the City of San Diego, from the southwest line of Fort Stockton Drive to the southeast line of Witherby Street; on ST. JAMES PLACE, from the south line of Alameda Drive, produced easterly, to the southerly line of Fort Stockton Drive; on FORT STOCKTON DRIVE, from the northwesterly line of Lot 4, Block 14, Mission Hills, produced southwesterly, to a line drawn south 35° 06' West from the northwest corner of Lot 1 of said block, be, and the same is hereby approved; and the City Clerk of said City is hereby authorized and directed to file said plat in the office of the City Engineer of said City.

RESOLUTION NO. 26971.

BE IT RESOLVED by the Common Council of the City of San Diego, as follows:
That that certain two-inch water pipe line lying in Los Altos Road and Lot 22 of Soledad Terrace, in the City of San Diego, State of California, constructed and maintained by Kate O. Sessions and given by her to the City of San Diego, under document No. 137194 of the Documents of The City of San Diego, be and the same is hereby accepted.

RESOLUTION NO. 26972.

BE IT RESOLVED by the Common Council of the City of San Diego, as follows:
The City Engineer is hereby directed to furnish this Common Council with plans, drawings, typical cross-sections and specifications for the paving of IMPERIAL AVENUE, through Encanto, in The City of San Diego, California.
Said City Engineer is further directed to furnish a plat and a description of the exterior boundaries of the district of lands in said City to be affected and benefited by, and to be assessed to pay twenty-five per cent. of the costs and expenses of said improvement.

RESOLUTION NO. 26973.

BE IT RESOLVED by the Common Council of the City of San Diego, as follows:
That Schiefer & Sons be and they are hereby granted permission to erect a temporary shed on the west side of Ninth Street, between J and K Streets, provided that all up-rights, studs, joists, plates, etc. be of timber not less than 6 x 6, to be increased in size proportionately to span. The roof to be solid sheathed on rafters spaced 30 inches on center. The roofing proper to be John's Mansville Asbestos Roofing Felt. The Side walls to be covered with corrugated iron. The design shall first be approved by the Building Inspector. Said building to be razed within four years from January 1st, 1922.

RESOLUTION NO. 26974.

BE IT RESOLVED by the Common Council of the City of San Diego, as follows:
That Geo. Reynolds be and he is hereby granted permission to do blasting at 1401 Pennsylvania Avenue.

RESOLUTION NO. 26975.

BE IT RESOLVED by the Common Council of the City of San Diego, as follows:
That it be and is hereby determined by this Common Council that DOVE STREET, in said City, between the north line of Washington Street and a point 200 feet north from the north line of Washington Street, be improved between said points by the construction of cement sidewalk and curb thereon, in accordance with the specifications for such work as contained in Ordinance No. 6299 of the ordinances of said city.
That owners of property fronting upon said street between said points shall have until the 15th day of December 1921, within which to construct a sidewalk and curb thereon at private contract.
That the City Engineer be and he is hereby authorized and directed to give notice that said improvement has been decided upon, and that property owners desiring to construct sidewalk and curb by private contract must complete said work on or before the said 15th day of December, 1921.

RESOLUTION NO. 26976.

BE IT RESOLVED by the Common Council of the City of San Diego, as follows:
That the Auditor be and he is hereby directed to issue a Free License to Tobias Butler, for the purpose of peddling Fruit and vegetables.

R E S O L U T I O N N O . 2 6 9 7 7 .

BE IT RESOLVED by the Common Council of the City of San Diego, as follows:

That the Chief of Police be and he is hereby authorized and directed to disburse the reward of Fifty Dollars (\$50.00) as recommended in Document No. 138683, to-wit:

One-third, or \$16.67 be paid to the Police Pension Fund and Two-thirds, or \$33.33 be paid to the arresting officer, Detective J. L. Berg.

R E S O L U T I O N N O . 2 6 9 7 8 .

BE IT RESOLVED by the Common Council of the City of San Diego, as follows:

That Alva McDonald be and he is hereby appointed a patrolman in the Police Department of the City of San Diego, to fill an existing vacancy, as recommended by the Chief of Police in Document 138703.

R E S O L U T I O N N O . 2 6 9 7 9 .

BE IT RESOLVED by the Common Council of the City of San Diego, as follows:

That the California Osteopathic Society be and it is hereby granted permission to have stands on streets for the purpose of obtaining signatures to initiative measure for the creation of a Board of Osteopathic Examiners, locations to be subject to the Chief of Police.

I HEREBY CERTIFY that the above and foregoing are full, true and correct copies of Resolutions Nos. 26961, 26962, 26963, 26964, 26965, 26966, 26967, 26968, 26969, 26970, 26971, 26972, 26973, 26974, 26975, 26976, 26977, 26978, and 26979 of the resolutions of the City of San Diego, California, as adopted on the 31st day of October, 1921.

Allen H. Wright,

City Clerk of the City of San Diego, California.

By Arred H. Sick Deputy.

R E S O L U T I O N N O . 2 6 9 8 0 .

BE IT RESOLVED By the Common Council of The City of San Diego, as follows:

That the bid of David Curtin for the purchase of four (4) Otay Pipe Line and Distributing System Bonds of The City of San Diego, of the denomination of \$1000.00 each, in the sum of \$3800.00, together with accrued interest to date of delivery, be, and the same is hereby accepted.

AND BE IT FURTHER RESOLVED, that the City Treasurer of The City of San Diego be, and he is hereby authorized to sell to the said David Curtin four (4) Otay Pipe Line and Distributing System Bonds for the said Sum of \$3800.00, together with accrued interest to the date of delivery.

Passed and adopted by the said Common Council of the said City of San Diego, California, this 2nd day of November 1921, by the following vote, to-wit:

AYES--Councilmen Heilbron, Held, Stewart and Weitzel.

NOES--None.

ABSENT--Councilman Bruschi.

JOHN L. BACON,

President of the Common Council of the City of San Diego, California.

I HEREBY CERTIFY that the above and foregoing Resolution was passed by the Common Council of the said City of San Diego, at the time and by the vote, above stated.

ALLEN H. WRIGHT,

City Clerk of the City of San Diego, California, and Ex-officio Clerk of the Common Council of the City of San Diego.

BY Y. A. JACQUES, DEPUTY.

(SEAL)

R E S O L U T I O N N O . 2 6 9 8 1 .

Pearl Street.

RESOLVED, that the Common Council of the City of San Diego, California, having in open session on the 24th day of October, 1921, opened, examined and publicly declared all sealed proposals or bids offered for doing the following work, to-wit:

All the street work described in Resolution of Intention No. 26726, adopted by the Common Council on August 15, 1921, and on file in the office of the City Clerk of said City, for the improvement of PEARL STREET, in said City, from the east line of La Jolla Boulevard to the west line of Miramar Avenue.

For a description of the work reference is hereby made to said Resolution of Intention No. 26726.

All of said street work to be done as shown upon and according to the plans, drawings, typical cross-sections and specifications therefor contained in Document No. 136862, on file in the office of the City Clerk of said City, and copies of which are on file in the office of the City Engineer of said City; and by reference thereto all said plans, drawings, typical cross-sections and specifications contained in said Document No. 136862 are incorporated herein and made a part hereof.

The costs and expenses of said work and improvement are to be assessed upon the district which is more particularly described in said Resolution of Intention No. 26726.

The said Common Council determined that serial bonds to extend over a period of nine years from the second day of January next succeeding their issuance, bearing interest at the rate of seven per cent. per annum, shall be issued to represent assessments of twenty-five dollars or over for the costs of said work or improvement.

For further particulars, reference is hereby made to said Resolution of Intention No. 26726.

Said Common Council hereby rejects all of said proposals or bids except the next herein mentioned, and hereby awards the contract for said work to the lowest, regular, responsible bidder, to-wit: To G. R. DALEY, at the prices specified in his bid for said work, on file in the office of the Clerk of said City of San Diego, to-wit:

Excavation, per cubic yard, 90 cents;
Embankment, per cubic yard, 40 cents;
Cement sidewalks, per square foot, 29 cents;
Cement curb, per linear foot, 90 cents;
Cement gutters, per square foot, 40 cents;

One 30 inch double-strength cement concrete pipe culvert, 90 feet in length, together with two cement concrete headwalls, two cement concrete catch-basins and appurtenances, complete, for \$1098.00;

One 24 inch double-strength concrete pipe culvert, 460 feet in length, together with one cement concrete catch-basin, and appurtenances, complete, for \$2388.00;

One 18 inch double-strength concrete pipe culvert, 484 feet in length, together

with cement concrete inlet, one cement concrete catch-basin, and appurtenances, complete, for \$1800.00;

One 12 inch double-strength concrete pipe culvert, 48 feet in length, together with one cement concrete catch-basin, and appurtenances, complete, for \$190.00.

The Clerk of said City of San Diego is hereby directed to post a notice of this award conspicuously for five days on or near the chamber door of the said Common Council, and also to cause said notice to be published for two days in The Evening Tribune, a daily newspaper published and circulated and of general circulation, in said City of San Diego, and hereby designated for that purpose.

Passed and adopted by the said Common Council of the said City of San Diego, California, this 2nd day of November 1921, by the following vote, to-wit:

AYES--Councilmen Heilbron, Held, Stewart and Weitzel.

NOES--None.

Absent--Councilman Bruschi.

JOHN L. BACON,
President of the Common Council of the City of
San Diego, California.

(SEAL)

The foregoing Resolution of Award was thereupon approved by the said Common Council of the said City of San Diego, California, this 2nd day of November, 1921, by the following vote, to-wit:

Ayes--Councilmen Heilbron, Held, Stewart and Weitzel.

Noes--None.

Absent--Councilman Bruschi.

being a three-fourths vote of said Common Council.

JOHN L. BACON,
President of the Common Council of the City of
San Diego, California.

(SEAL)

RESOLUTION OF INTENTION NO. 26982.

RESOLVED, that it is the intention of the Common Council of the City of San Diego, California, to change the grade of E STREET, in said city, between the east line of 30th Street and the west line of 31st Street, as follows, to-wit:

E STREET.

At the intersection of E Street with 30th Street; at the northeast corner, the grade elevation to remain at 186.00 feet; at the southeast corner, the grade elevation to remain at 184.00 feet.

At a point on the north line of E Street, distant 200 feet east from the east line of 30th Street, change the grade elevation from 184.00 feet to 187.33 feet; at a point on the north line of E Street, distant 25 feet east from the last named point, change the grade elevation from 183.75 feet to 187.43 feet; at a point on the north line of E Street, distant 25 feet east from the last named point, change the grade elevation from 183.50 feet to 187.38 feet; at a point on the north line of E Street, distant 25 feet east from the last named point, change the grade elevation from 183.18 feet to 187.18 feet; at a point on the north line of E Street, distant 25 feet east from the last named point, change the grade elevation from 182.86 feet to 186.83 feet; at a point on the north line of E Street, distant 25 feet east from the last named point, change the grade elevation from 182.54 feet to 186.34 feet; at a point on the north line of E Street, distant 25 feet east from the last named point, change the grade elevation from 182.21 feet to 185.71 feet; at a point on the north line of E Street, distant 25 feet east from the last named point, change the grade elevation from 181.89 feet to 184.93 feet; at a point on the north line of E Street, distant 25 feet east from the last named point, change the grade elevation from 181.57 feet to 184.00 feet; at a point on the north line of E Street, distant 25 feet east from the last named point, change the grade elevation from 181.25 feet to 183.06 feet; at a point on the north line of E Street, distant 25 feet east from the last named point, change the grade elevation from 180.93 feet to 182.25 feet; at a point on the north line of E Street, distant 25 feet east from the last named point, change the grade elevation from 180.61 feet to 181.56 feet; at a point on the north line of E Street, distant 25 feet east from the last named point, change the grade elevation from 180.29 feet to 181.00 feet; at the intersection of the north line of E Street with the west line of 31st Street, the grade elevation to remain at 179.00 feet.

At a point on the south line of E Street, distant 200 feet east from the east line of 30th Street, change the grade elevation from 182.80 feet to 186.00 feet; at a point on the south line of E Street, distant 25 feet east from the last named point, change the grade elevation from 182.65 feet to 186.18 feet; at a point on the south line of E Street, distant 25 feet east from the last named point, change the grade elevation from 182.50 feet to 186.21 feet; at a point on the south line of E Street, distant 25 feet east from the last named point, change the grade elevation from 182.25 feet to 186.09 feet; at a point on the south line of E Street, distant 25 feet east from the last named point, change the grade elevation from 182.00 feet to 185.83 feet; at a point on the south line of E Street, distant 25 feet east from the last named point, change the grade elevation from 181.75 feet to 185.43 feet; at a point on the south line of E Street, distant 25 feet east from the last named point, change the grade elevation from 181.50 feet to 184.87 feet; at a point on the south line of E Street, distant 25 feet east from the last named point, change the grade elevation from 181.25 feet to 184.18 feet; at a point on the south line of E Street, distant 25 feet east from the last named point, change the grade elevation from 181.00 feet to 183.33 feet; at a point on the south line of E Street, distant 25 feet east from the last named point, change the grade elevation from 180.75 feet to 182.23 feet; at a point on the south line of E Street, distant 25 feet east from the last named point, change the grade elevation from 180.50 feet to 181.75 feet; at a point on the south line of E Street, distant 25 feet east from the last named point, change the grade elevation from 180.25 feet to 181.15 feet; at a point on the south line of E Street, distant 25 feet east from the last named point, change the grade elevation from 180.00 feet to 180.67 feet.

At the intersection of the south line of E Street with the west line of 31st Street, the grade elevation to remain at 179.00 feet.

And the grades of said E Street, between the points hereinbefore mentioned, shall have a uniform ascent and descent, and the center line of said street shall have an average elevation of the opposite curb grades.

All of said grade elevations to be above the datum line of levels as fixed by Ordinance No. 3950 of the ordinances of said City.

And said Common Council hereby elects to proceed, in making said changes of grades, under the provisions of the "Change of Grade Act of 1909".

That THE EVENING TRIBUNE, a daily newspaper published and circulated, and of general circulation, in the said City of San Diego, be, and it is hereby designated as the newspaper in which this Resolution of Intention shall be published for two days, and the notice of the passage thereof shall be published for six days in the manner and by the persons required by law.

That the Clerk of the said City of San Diego be, and he is hereby directed to

post this Resolution of Intention conspicuously for two days on or near the chamber door of the said Common Council, and to cause the same to be published by two insertions in said daily newspaper in the manner required by law.

That the Street Superintendent of the City of San Diego shall thereupon cause to be conspicuously posted along the street designated in this Resolution of Intention where said change or modification of grade is proposed to be made, at not more than one hundred feet in distance apart, but not less than three in all, notices of the passage of this Resolution of Intention, in the manner and in the form required by law, and shall also cause a notice similar in substance to be published for six days in said daily newspaper in the manner required by law.

Passed and adopted by the said Common Council of the said City of San Diego, California, this 2nd day of November 1921, by the following vote, to-wit:

Ayes--Councilmen Heilbron, Held, Stewart and Weitzel.

Noes--None.

Absent--Councilman Bruschi.

JOHN L. BACON,
President of the Common Council of the City of
San Diego, California.

I hereby certify that the above and foregoing Resolution of Intention was passed by the Common Council of the said City of San Diego, at the time and by the vote above stated.

ALLEN H. WRIGHT,
City Clerk of the City of San Diego, California, and Ex-officio
Clerk of the Common Council of the said City of
San Diego.

(SEAL)

BY Y. A. JACQUES, DEPUTY.

R E S O L U T I O N O F I N T E N T I O N No. 26983.

Coast Boulevard.

BE IT RESOLVED by the Common Council of The City of San Diego, that the public interest and convenience of said City require the closing up of a portion of the street hereinafter mentioned; and

BE IT FURTHER RESOLVED, that it is the intention of said Common Council to order the closing up of those portions of COAST BOULEVARD, in said City, particularly described as follows:

Beginning at a point on the easterly line of Coast Boulevard distant 19.12 feet northerly from the most southerly corner of block 1, Amalfi, according to map thereof No. 959, filed in the office of the County Recorder of San Diego County, California; thence northwesterly along the northeasterly line of Coast Boulevard, a distance of 155.71 feet to a point; thence south 42°08' west a distance of 15 feet to a point; thence southeasterly on a line parallel to and distant 15 feet southwesterly from the northeasterly line of Coast Boulevard, a distance of 123.64 feet to a point; thence on a curve to the left with a radius of 30 feet, a distance of 28.61 feet to the point or place of beginning.

Also, beginning at the most easterly corner of block 46, La Jolla Park; thence northwesterly along the southwesterly line of Coast Boulevard a distance of 371.51 feet; thence south 81°42'30" east, a distance of 153.41 feet to a point; thence on a curve to the right, tangent to the last described course with a radius of 150 feet, through an angle of 20°57'30" a distance of 54.87 feet to a point; thence south 60°45' east, tangent to the last described curve, a distance of 27.32 feet to a point; thence curving to the right with a radius of 270 feet, through an angle of 31°29'30", a distance of 141.01 feet to a point; thence curving to the right with a radius of 8.72 feet, a distance of 20.47 feet to the point or place of beginning.

That it is not deemed necessary that any land be taken therefor.

That the exterior boundaries of the district of lands in said City to be affected by said work and improvement, and to be assessed to pay the damages, costs and expenses thereof, are described as follows:

Beginning at the southwesterly corner of lot 21, block 46, La Jolla Park; thence northwesterly along the southwesterly line of lots 21 and 20 of said block 46, to the southeasterly line of lot 1, of said block 46; thence southwesterly along the southeasterly line of said lot 1 to the most southerly corner of said lot 1; thence northwesterly along the southwesterly line of said lot 1 and the southwesterly line of said lot 1 produced, to an intersection with the mean high tide line of the Pacific Ocean; thence in a general northeasterly direction along the said mean high tide line of the Pacific Ocean to an intersection with the southeasterly line of lot 1, block 1, Amalfi Tract; thence southwesterly along the southeasterly line of lot 1, block 1, Amalfi Tract, to the northerly line of Torrey Road; thence westerly along the northerly line of Torrey Road to the point or place of beginning; excepting therefrom all public streets, roads, alleys, avenues and highways.

Passed and adopted by the said Common Council of the said City of San Diego, California, this 2nd day of November 1921, by the following vote, to-wit:

Ayes--Councilmen Heilbron, Held, Stewart and Weitzel.

Noes--None.

Absent--Councilmen Bruschi.

JOHN L. BACON,
President of the Common Council of the City of
San Diego, California.

I HEREBY CERTIFY that the above and foregoing Resolution was passed by the Common Council of the said City of San Diego, at the time and by the vote, above stated.

ALLEN H. WRIGHT,
City Clerk of the City of San Diego, California, and Ex-officio
Clerk of the Common Council of the City of San Diego.

(SEAL)

BY Y. A. JACQUES, DEPUTY.

R E S O L U T I O N N O. 2 6 9 8 4.

BE IT RESOLVED by the Common Council of the City of San Diego, as follows:

That a majority of the members of the Common Council of The City of San Diego, be and they are hereby authorized to enter into an agreement with the Atchison, Topeka & Santa Fe Railway Company for pipeline franchise along the right of way of said railway company between Market and N Streets in The City of San Diego.

R E S O L U T I O N N O. 2 6 9 8 5.

BE IT RESOLVED by the Common Council of the City of San Diego, as follows:

That a majority of the Common Council of The City of San Diego, be and they are hereby authorized to enter into an agreement with W. H. Wells of The City of San Diego, for the purchase, by said W. H. Wells, of all garbage and swill collected by said City within that portion of The City of San Diego lying south of the San Diego River and Mission Bay,

for the sum of \$1.50 per ton. Said agreement to cover a period of three years beginning with the first day of October, 1921.

R E S O L U T I O N N O . 2 6 9 8 6 .

WHEREAS, William O. Ramage is the owner of those certain pieces or parcels of real property situated in The City of San Diego, County of San Diego, State of California, described as follows, to-wit:

Lots 10 and 11, Block 154, Lots 18, 19 and 20, Block 185, Lots 29, 30, 31 and 32, Block 222, of Pacific Beach, in said City; and

WHEREAS, The City of San Diego has a claim against the said property arising out of assessments for city taxes for the years 1917, 1918, 1919 and 1920, on said property, in the sum of one hundred fifty-two and 08/100 dollars (\$152.08), for taxes, penalties, interest and advertising on said taxes; and

WHEREAS, This Common Council is desirous of compromising said claim against said property by accepting from said William O. Ramage the sum of one hundred thirty-two and 56/100 dollars (\$132.56) in full settlement of any and all claims which said City may have against said property for taxes, penalties, interest and advertising, on said taxes for the said years 1917, 1918, 1919 and 1920; NOW, THEREFORE,

BE IT RESOLVED by the Common Council of The City of San Diego, as follows:

That the Tax Collector of The City of San Diego, be and he is hereby authorized and directed to accept from the said William O. Ramage the sum of one hundred thirty-two and 56/100 dollars (\$132.56) in full settlement of any and all claims which The City of San Diego may have against the above-described property for city taxes for the years 1917, 1918, 1919 and 1920. Provided, however, that said compromise amount, to-wit, one hundred thirty-two and 56/100 dollars (\$132.56) is paid to the said City Tax Collector within thirty (30) days from the date of the adoption and approval of this resolution.

Passed and adopted by the said Common Council of the said City of San Diego, California, this 2nd day of November 1921, by the following vote, to-wit:

AYES--Councilmen Heilbron, Held, Stewart and Weitzel.

NOES--None.

ABSENT--Councilman Bruschi.

JOHN L. BACON,

President of the Common Council of the City of San Diego, California.

I HEREBY CERTIFY that the above and foregoing Resolution was passed by the Common Council of the said City of San Diego, at the time and by the vote, above stated.

ALLEN H. WRIGHT,

City Clerk of the City of San Diego, California, and Ex-officio Clerk of the Common Council of the City of San Diego.

(SEAL)

BY Y. A. JACQUES, DEPUTY.

R E S O L U T I O N N O . 2 6 9 8 7 .

WHEREAS, The City of San Diego on June 30th, 1920, entered into a lease with J. E. Collier, leasing to said J. E. Collier certain Pueblo Lots; and

WHEREAS, said J. E. Collier agreed to commence active work of development of said leased lands for oil, gas and other minerals, on or before ninety days after the execution of said lease; and

WHEREAS, said J. E. Collier, having represented to the Common Council that owing to difficulties in obtaining drilling machinery he was unable to commence active work on the lands leased to him within the time prescribed by said lease, said J. E. Collier was granted an extension of time to and until December 30th, 1920, and a further extension of time to and until March 30th, 1921, and a further extension of time to and until June 30th, 1921, and a further extension of time to and until September 30th, 1921, within which to commence such active work of development; and

WHEREAS, said J. E. Collier has again petitioned the Common Council for a further extension of six months on account of unfavorable financial conditions and unfavorable oil market; NOW THEREFORE,

BE IT RESOLVED by the Common Council of The City of San Diego as follows:

That said J. E. Collier be and he is hereby granted to and until March 30th, 1922, within which to commence active work to develop the lands heretofore leased to him by said The City of San Diego, for oil, gas and other minerals.

BE IT FURTHER RESOLVED, that the City of San Diego in granting this extension of time, does not waive its right to insist that time is of the essence of the covenants agreed to be kept and performed by said J. E. Collier in said lease.

Passed and adopted by the said Common Council of the said City of San Diego, California, this 2nd day of November 1921, by the following vote, to-wit:

AYES--Councilmen Heilbron, Held, Stewart and Weitzel.

NOES--None.

ABSENT--Councilman Bruschi.

JOHN L. BACON,

President of the Common Council of the City of San Diego, California.

I HEREBY CERTIFY that the above and foregoing Resolution was passed by the Common Council of the said City of San Diego, at the time and by the vote, above stated.

ALLEN H. WRIGHT,

City Clerk of the City of San Diego, California, and Ex-officio Clerk of the Common Council of the City of San Diego.

(SEAL)

BY Y. A. JACQUES, DEPUTY.

R E S O L U T I O N N O . 2 6 9 8 8 .

WHEREAS, F. E. Brachmann is the owner of those certain pieces or parcels of real property situated in the City of San Diego, County of San Diego, State of California, described as follows, to-wit:

Lots 26, 27, 28, 29 and 30, Block 282, Pacific Beach, in said City of San Diego; and

WHEREAS, The City of San Diego has a claim against the said property arising out of assessments for city taxes for the years 1917, 1918, 1919 and 1920, on said property, in the sum of forty-two and 11/100 dollars (\$42.11), for taxes, penalties, interest and advertising on said taxes; and

WHEREAS, this Common Council is desirous of compromising said claim against said property by accepting from said F. E. Brachmann the sum of thirty-seven and 26/100 dollars (\$37.26) in full settlement of any and all claims which said City may have against said property for taxes, penalties, interest and advertising, on said taxes for the said years, 1917, 1918, 1919 and 1920; NOW, THEREFORE,

BE IT RESOLVED by the Common Council of The City of San Diego, as follows:

That the Tax Collector of The City of San Diego, be and he is hereby authorized and directed to accept from the said F. E. Brachmann the sum of thirty-seven and 26/100 dollars (\$37.26) in full settlement of any and all claims which The City of San Diego may have against the above-described property for city taxes for the years 1917, 1918, 1919 and 1920. Provided, however, that said compromise amount, to-wit, thirty-seven and 26/100 dollars (\$37.26) is paid to the said City Tax Collector within thirty (30) days from the date of the adoption and approval of this resolution.

Passed and adopted by the said Common Council of the said City of San Diego, California, this 2nd day of November 1921, by the following vote, to-wit:

AYES--Councilmen Heilbron, Held, Stewart and Weitzel.

NOES--None.

ABSENT--Councilman Bruschi.

JOHN L. BACON,
President of the Common Council of the City of
San Diego, California.

I HEREBY CERTIFY that the above and foregoing Resolution was passed by the Common Council of the said City of San Diego, at the time and by the vote, above stated.

ALLEN H. WRIGHT,
City Clerk of the City of San Diego, California, and Ex-officio
Clerk of the Common Council of the City of San Diego.

(SEAL)

BY Y. A. JACQUES, DEPUTY.

RESOLUTION NO. 26989.

ACCEPTING DEED FOR RIGHT OF WAY FOR SEWER PIPE LINE.

BE IT RESOLVED by the Common Council of The City of San Diego, as follows:

That the deed of George P. Smith, executed on the 21st day of January, 1921, conveying to The City of San Diego an easement and right of way through, along and across the north part of the south 70 feet of lots 27 and 28, block 15, Reed & Hubbell's Addition, in The City of San Diego, County of San Diego, State of California, as per the official map on file in the Recorder's office of San Diego County, California, be, and the same is hereby accepted; and the City Clerk of said City be, and he is hereby authorized and directed to file said deed of record in the office of the County Recorder of San Diego County, California.

Passed and adopted by the said Common Council of the said City of San Diego, California, this 2nd day of November 1921, by the following vote, to-wit:

Ayes--Councilmen Heilbron, Held, Stewart and Weitzel.

Noes--None.

Absent--Councilman Bruschi.

JOHN L. BACON,
President of the Common Council of the City of
San Diego, California.

I HEREBY CERTIFY that the above and foregoing Resolution was passed by the Common Council of the said City of San Diego, at the time and by the vote, above stated.

ALLEN H. WRIGHT,
City Clerk of the City of San Diego, California, and Ex-officio
Clerk of the Common Council of the City of San Diego.

(SEAL)

BY Y. A. JACQUES, DEPUTY.

RESOLUTION NO. 26990.

WHEREAS, W. E. Wilson is the owner of that certain piece or parcel of real property situated in the City of San Diego, County of San Diego, State of California, described as follows, to-wit:

Lot C, Block 30, New San Diego, in The City of San Diego; and

WHEREAS, The City of San Diego has a claim against the said property arising out of assessments for city taxes for the years 1915, 1916, 1917, 1918 and 1919, on said property, in the sum of two hundred sixty and 67/100 dollars (\$260.67), for taxes, penalties, interest and advertising on said taxes; and

WHEREAS, This Common Council is desirous of compromising said claim against said property by accepting from said W. E. Wilson the sum of two hundred five and 09/100 dollars (\$205.09) in full settlement of any and all claims which said City may have against said property for taxes, penalties, interest and advertising, on said taxes for the said years 1915, 1916, 1917, 1918 and 1919; NOW, THEREFORE,

BE IT RESOLVED by the Common Council of The City of San Diego, as follows:

That the Tax Collector of The City of San Diego, be and he is hereby authorized and directed to accept from the said W. E. Wilson the sum of two hundred five and 09/100 dollars (\$205.09) in full settlement of any and all claims which The City of San Diego may have against the above-described property for city taxes for the years 1915, 1916, 1917, 1918 and 1919. Provided, however, that said compromise amount, to-wit, two hundred five and 09/100 dollars (\$205.09) is paid to the said City Tax Collector within thirty (30) days from the date of the adoption and approval of this resolution.

Passed and adopted by the said Common Council of the said City of San Diego, California, this 2nd day of November 1921, by the following vote, to-wit:

AYES--Councilmen Heilbron, Held, Stewart and Weitzel.

NOES--None.

Absent--Councilman Bruschi.

JOHN L. BACON,
President of the Common Council of the City of
San Diego, California.

I HEREBY CERTIFY that the above and foregoing Resolution was passed by the Common Council of the said City of San Diego, at the time and by the vote, above stated.

ALLEN H. WRIGHT,
City Clerk of the City of San Diego, California, and Ex-officio
Clerk of the Common Council of the City of San Diego.

(SEAL)

BY Y. A. JACQUES, DEPUTY.

RESOLUTION NO. 26991.

BE IT RESOLVED by the Common Council of the City of San Diego, as follows:

The City Engineer is hereby directed to furnish this Common Council with plans, drawings, typical cross-sections and specifications for the paving of ROOSEVELT MEMORIAL DRIVE, in the City of San Diego, California, between the easterly line of Princess Street and the end of the existing pavement at the foot of Biological Grade, in said city.

Said City Engineer is further directed to furnish a plat and a description of the exterior boundaries of the district of lands in said city to be affected and benefited by, and to be assessed to pay 40 per cent of the costs and expenses of said improvement.

RESOLUTION NO. 26992.

BE IT RESOLVED by the Common Council of the City of San Diego, as follows:

That the San Diego Chapter of the American Red Cross be, and it is hereby granted permission to conduct a drive between November 11th and 24th inclusive, 1921, to include a street parade, over a route and under the direction of the Chief of Police; to maintain small booths near the entrance ways to stores, theatres, office and public building lobbies, where permission has been obtained from the owners, and to place authorized solicitors at certain corners to solicit memberships, and carry on such other activities as are necessary in conducting a drive of this character, same to be done in a strictly and proper orderly manner, as petitioned for in Document No. 138527.

RESOLUTION NO. 26993.

BE IT RESOLVED by the Common Council of the City of San Diego, as follows:

That the following promotions and appointment in the San Diego Fire Department, be and they are hereby made, as recommended in Document No. 138813, to-wit:

| | |
|---------------|--|
| Moree, R. A. | From Fireman 4th class to 3rd class, effective October 7th, |
| Sheedy, M. | From Fireman 4th Class to 3rd class, effective November 1st, |
| Peterson, G. | from probation to fireman 4th class, effective November 1st, |
| Wentworth, C. | From Probation to Fireman 4th Class, effective November 1st, |
| Ford, W. | Appointed on Probation, effective October 11th. |

RESOLUTION NO. 26994.

BE IT RESOLVED by the Common Council of the City of San Diego, as follows:

That P. J. Osburn be and he is hereby granted permission to construct a sewer across his property, connecting two houses thereto located on lots 46, 47 and 48, Block 12, Pauley's Addition, upon the filing of an easement for right-of-way across said property.

RESOLUTION NO. 26995.

BE IT RESOLVED by the Common Council of the City of San Diego, as follows:

That Howard A. Hunt be and he is hereby appointed a special policeman in and for the City of San Diego without extra compensation, as recommended by the Chief of Police in Document No. 138804.

RESOLUTION NO. 26996.

BE IT RESOLVED by the Common Council of the City of San Diego, as follows:

That the Auditor be and he is hereby directed to issue to Taylor & Spencer a license for the purpose of laying sidewalks, curbs and gutters.

RESOLUTION NO. 26997.

BE IT RESOLVED by the Common Council of the City of San Diego, as follows:

That the Football Committee for the American Legion Armistice Day be and it is hereby granted permission to hang a banner across Broadway between 5th & 6th Streets, upon the payment of the usual fee of \$1.00 to cover the cost of inspection, said banner to advertise athletic events at the Stadium on Armistice Day, November 11th, 1921.

I HEREBY CERTIFY that the above and foregoing is a full, true and correct copy of Resolutions Nos. 26980, 26981, 26982, 26983, 26984, 26985, 26986, 26987, 26988, 26989, 26990, 26991, 26992, 26993, 26994, 26995, 26996 and 26997 of the resolutions of the City of San Diego, California, as adopted by the Common Council of said City on the 2nd day of November, 1921.

ALLEN H. WRIGHT,

City Clerk of the City of San Diego, California.

BY Frederick W. Sick DEPUTY.

RESOLUTION NO. 26998.

BE IT RESOLVED, by the Common Council of the City of San Diego, as follows:

That the proposed assessment of the total amount of the costs and expenses of the following work or improvement, to-wit:

The furnishing of electric current for the lighting of the ornamental street lights located at the intersections of Locust Street and Evergreen Street with Elliott Street, Freeman Street, Goldsmith Street, Homer Street, Ibsen Street, James Street and Kingsley Street; at the intersections of Willow Street with Elliott Street and Freeman Street; at the intersection of Glove Street with Elliott Street; and at the terminations of Freeman Street, Goldsmith Street, Homer Street, Ibsen Street, James Street and Kingsley Street in Chatsworth Boulevard, in that district in The City of San Diego, California, commonly known and designated as "Loma Portal;" together with the maintenance of the posts, wires, conduits and lamps at the said intersections. Such furnishing of electric current and such maintenance of appliances shall be for the period of two (2) years from and after the 30th day of November, 1921, to-wit, to and including the 30th day of November, 1923.

Which said proposed assessment was made and filed with the Clerk of said Common Council by the City Engineer of said City of San Diego, and is contained in Document No. 137890, on file in the office of the City Clerk of said City, be, and the same is hereby confirmed.

AND BE IT FURTHER RESOLVED, that the report of said City Engineer, heretofore made and filed with the Clerk of said Common Council, being contained in said Document No. 137890, be, and the same is hereby adopted as a whole.

RESOLUTION NO. 26999.

BE IT RESOLVED by the Common Council of the City of San Diego, as follows:

The City Engineer is hereby directed to furnish this Common Council with plans, drawings, typical cross-sections and specifications for the construction of a sewer main in Collier Avenue in the City of San Diego, California, north of Works Avenue and west of block D, University Heights; and said City Engineer is also directed to furnish a plat and a description of the exterior boundaries of the district of lands in said City to be affected and benefited by, and to be assessed to pay the costs and expenses of said improvement.

RESOLUTION NO. 27000.

BE IT RESOLVED by the Common Council of the City of San Diego, as follows:

The City Engineer is hereby directed to furnish this Common Council with a description of the exterior boundaries of the district of lands in said City to be affected and benefited by, and to be assessed to pay the damages, costs and expenses of the closing of the ALLEY IN BLOCK 482-1/2 of Resubdivision of block 482, C.C. Seaman's Subdivision of the East 1/2 of Pueblo Lot 1122, and lying between the west line of Hawk Street and the west line of said block 482-1/2.

RESOLUTION NO. 27001.

BE IT RESOLVED by the Common Council of the City of San Diego, as follows:

The City Engineer is hereby directed to furnish this Common Council with a description of the exterior boundaries of the district of lands in said City to be affected and benefited by, and to be assessed to pay the costs, damages and expenses of the closing of the alley in block 475, C.C. Seaman's Subdivision of the east 1/2 of Pueblo Lot 1122, and of the east 30 feet of Eagle Street, between the north line of Sutter Street and the north line of said block 475 produced west.

RESOLUTION NO. 27002.

BE IT RESOLVED by the Common Council of the City of San Diego, as follows:

The City Engineer is hereby directed to furnish this Common Council with plans, drawings, typical cross-sections and specifications for the paving of IOWA STREET, in said City, from the north line of University Avenue to the South line of Polk Avenue; and said City Engineer is further directed to furnish a plat and a description of the exterior boundaries of the district of lands in said City to be affected and benefited by and to be assessed to pay the costs and expenses of said improvement.

RESOLUTION NO. 27003.

BE IT RESOLVED by the Common Council of the City of San Diego, as follows:

The City Engineer is hereby directed to furnish this Common Council with a description of the exterior boundaries of the district of lands in said City to be affected and benefited by, and to be assessed to pay the damages, costs and expenses of the closing of FIR STREET, in said City, between the east line of Bancroft Street and the west line of Thirty-third Street.

RESOLUTION NO. 27004.

BE IT RESOLVED, by the Common Council of the City of San Diego, as follows:

That the City Engineer of the City of San Diego, California, be and he is hereby authorized and directed to furnish to this Common Council a careful estimate of the number of cubic yards of excavation and the number of cubic yards of embankment necessary to bring LINCOLN AVENUE in the City of San Diego, California, for the entire width of said street, from property line to property line, from the east line of Kansas Street to the west line of 30th Street including the entire width and length of all intersections of said Lincoln Avenue with cross streets between said points, to its official grade and cross-section, excepting such portion of the said Lincoln Avenue and the said intersections of streets between said points required by law to be kept in order or repair by any person or company having railroad tracks thereon;

That said estimate shall be made in duplicate, one copy of which shall be kept on file in the office of the said City Engineer and shall, during office hours, be accessible for inspection by any person who may desire to inspect the same; that the said estimate shall include plans and specifications of the grading, paving with decomposed granite, sidewalking and curbing and of any and all culverts and bridges which it may be necessary to construct in doing said work.

And said City Engineer is further directed to furnish this Common Council with a plat and a description of the exterior boundaries of the district of lands to be affected and benefited by, and to be assessed to pay the costs and expenses of the aforesaid work or improvement.

RESOLUTION ORDERING IMPROVEMENT NO. 27005.

Loma Portal Lighting District No.1.

RESOLVED by the Common Council of the City of San Diego, California, that the public interest and convenience of said city require that the following improvement be made within said City, and therefore the said Common Council hereby orders the said following improvement to be made, to-wit:

The furnishing of electric current for the lighting of the ornamental street lights located at the intersections of Locust Street and Evergreen Street with Elliott Street, Freeman Street, Goldsmith Street, Homer Street, Ibsen Street, James Street and Kingsley Street; at the intersections of Willow Street with Elliott Street and Freeman Street; at the intersection of Clove Street with Elliott Street; and at the terminations of Freeman Street, Goldsmith Street, Homer Street, Ibsen Street, James Street and Kingsley Street in Chatsworth Boulevard, in that district in the City of San Diego, California, commonly known and designated as "Loma Portal;" together with the maintenance of the posts, wires, conduits and lamps at the said intersections. Such furnishing of electric current and such maintenance of appliances shall be for the period of two (2) years from and after the 30th day of November, 1921, to-wit, to and including the 30th day of November, 1923.

All of said work shall be done strictly in accordance with the plans and specifications contained in the report of the City Engineer of said City, being Document No. 137890, on file in the office of the City Clerk of said City.

AND BE IT FURTHER RESOLVED that said Common Council declares, and said Common Council does hereby declare, that on the 7th day of November, 1921 said Common Council did by Resolution No. 26998 confirm the proposed assessment of the total amount of the costs and expenses of said proposed improvement, heretofore made and filed with the clerk of said Common Council by the City Engineer of said City, and which said proposed assessment is contained in Document No. 137890, on file in the office of said City Clerk; and adopted as a whole the report of said City Engineer, as contained in said Document No. 137890

AND BE IT FURTHER RESOLVED that the said assessment is hereby levied upon the respective subdivisions of land in the assessment district, more particularly described in said assessment and report, and the diagram attached thereto, and made a part thereof.

That the Clerk of said City of San Diego is hereby directed to transmit to the Tax Collector of the said City of San Diego, the diagram and assessment contained in said report of said City Engineer.

Passed and adopted by the said Common Council of the said City of San Diego, California, this 7th day of November, 1921, by the following vote, to-wit:

AYES--Councilmen Heilbron, Held, Stewart and Weitzel.

NOES--None.

ABSENT--Councilman Bruschi.

JOHN L. BACON,
President of the Common Council of the City of
San Diego, California.

I HEREBY CERTIFY that the above and foregoing Resolution was passed by the Common Council of the said City of San Diego, at the time and by the vote, above stated.

ALLEN H. WRIGHT,
City Clerk of the City of San Diego, California, and Ex-officio
Clerk of the Common Council of said City of
San Diego.

(SEAL)

BY Y. A. JACQUES, DEPUTY.

RESOLUTION NO. 27006.

BE IT RESOLVED by the Common Council of the City of San Diego, as follows:

That the auditor be and he is hereby directed and authorized to issue to C. H. Lohman a Free License for the purpose of peddling produce from his own truck garden at Encanto.

RESOLUTION NO. 27007.

BE IT RESOLVED by the Common Council of the City of San Diego, as follows:

That the auditor be and he is hereby directed and authorized to issue to Frank Bertolino a Free License, for a period of two months, for the purpose of operating a Ford Truck in the Transfer & Baggage business.

RESOLUTION NO. 27008.

BE IT RESOLVED by the Common Council of the City of San Diego, as follows:

That the Chief of Police be and he is hereby directed and authorized to disburse the reward of Fifty Dollars, paid for the apprehension of a deserter, as follows, to-wit: One-third or \$16.67 be paid to the Police Relief and Pension Fund and that Two-thirds or \$33.33 be paid to the arresting officer, Patrolman P. J. Slattery.

RESOLUTION NO. 27009.

BE IT RESOLVED by the Common Council of the City of San Diego, as follows:

That Geo. Reynolds be and he is hereby granted permission to do blasting at 3809 7th Street and 2539 B Street, for the purpose of tree planting.

RESOLUTION NO. 27010.

BE IT RESOLVED by the Common Council of the City of San Diego, as follows:

That the auditor be and he is directed and authorized to issue to D. L. Olsen a License for the purpose of laying sidewalks, curbs and gutters.

I HEREBY CERTIFY that the above and foregoing is a full, true and correct copy of Resolutions Nos. 26998, 26999, 27000, 27001, 27002, 27003, 27004, 27005, 27006, 27007, 27008, 27009 and 27010 of the resolutions of the City of San Diego, California, as adopted by the Common Council of said City on the 7th day of November, 1921.

ALLEN H. WRIGHT,
City Clerk of the City of San Diego, California.

BY Fred W. Lick DEPUTY.

RESOLUTION NO. 27011.

BE IT RESOLVED, by the Common Council of the City of San Diego, as follows:

That Wednesday, the 16th day of November, 1921, at two o'clock P.M., in the Council Chamber in the City Hall of The City of San Diego, California, be, and the same are hereby fixed as the time and place for hearing the protest of H. W. Learn, et al filed with the City Clerk of said City on November 4, 1921, against the closing of HENDRICKS AVENUE, in said City, from the west line of Vermont Street to the west line of Lot 12, block 187, University Heights, produced north, as described in Resolution of Intention No. 26851, adopted September 26, 1921.

And the City Clerk of said City be, and he is hereby directed to notify the said protestants of the time and place of hearing, in the manner provided by law.

RESOLUTION NO. 27012.

BE IT RESOLVED by the Common Council of the City of San Diego, as follows:

That a majority of the members of the Common Council of The City of San Diego, be and they are hereby authorized and empowered to enter into a lease with J.D. & A.B. Spreckels Securities Company, for the leasing to said City of certain premises known and numbered as 727 Third Street, in said City, for a term of one year, commencing January 1st, 1922, and ending December 31st, 1922, at and for the monthly rental of Forty Dollars (\$40.00), said premises to be used by said City as city offices only.

RESOLUTION NO. 27013.

BE IT RESOLVED by the Common Council of the City of San Diego, as follows:

That it be and is hereby determined by this Common Council that The West Side of 20th Street, in said City, between B and C Streets, be improved between said points by the construction of cement sidewalk and curb thereon, in accordance with the specifications for such work as contained in Ordinance No. 6299 of the ordinances of said city.

That owners of property fronting upon said street between said points shall have until the 15th day of January 1922, within which to construct sidewalk and curb thereon at private contract.

That the City Engineer be and he is hereby authorized and directed to give notice that said improvement has been decided upon, and that property owners desiring to construct sidewalk and curb by private contract must complete said work on or before the said 15th day of January, 1922.

RESOLUTION NO. 27014.

BE IT RESOLVED by the Common Council of the City of San Diego, as follows:

That the Chief Engineer of the Fire Department be and he is hereby instructed to investigate and report on the practicability of constructing and maintaining an inter-station

telephone system for the department, and also, further, on the practicability of establishing and maintaining an inter-departmental telephone to serve all of the city departments, submitting with his respective reports an estimate of the cost of such installations.

R E S O L U T I O N N O. 2 7 0 1 5 .

BE IT RESOLVED by the Common Council of the City of San Diego, as follows:

That Werner Rohrer as tenant be and he is hereby granted Special Permission to remodel the warehouse on Lot E, Block 139, Horton's Addition, for the purpose of conducting a public garage.

R E S O L U T I O N N O. 2 7 0 1 6 .

BE IT RESOLVED by the Common Council of the City of San Diego, as follows:

That it be and is hereby determined by this Common Council that The East Side of FERN STREET, in said City, between Ivy and Juniper Streets, be improved between said points by the construction of cement sidewalk and curb thereon, in accordance with the specifications for such work as contained in Ordinance No. 6299 of the ordinances of said city.

That owners of property fronting upon said street between said points shall have until the 15th day of January 1922, within which to construct sidewalk and curb thereon at private contract.

That the City Engineer be and he is hereby authorized and directed to give notice that said improvement has been decided upon, and that property owners desiring to construct sidewalk and curb by private contract must complete said work on or before the said 15th day of January, 1922.

R E S O L U T I O N N O. 2 7 0 1 7 .

BE IT RESOLVED by the Common Council of the City of San Diego, as follows:

That Geo. Reynolds be and he is hereby granted permission to do blasting at 3075 Redwood for the purpose of leveling bank at said location.

R E S O L U T I O N N O. 2 7 0 1 8 .

BE IT RESOLVED by the Common Council of the City of San Diego, as follows:

That the following named persons be and they are hereby appointed as special patrolmen in and for the City of San Diego, without compensation therefor, as recommended by the Chief of Police in Document No. 138949, to-wit:

Pelltier, Thomas

Dow, Florian K.

R E S O L U T I O N N O. 2 7 0 1 9 .

BE IT RESOLVED by the Common Council of the City of San Diego, as follows:

That the San Diego Cat Club, be, and it is hereby granted permission, without the payment of any fee, to conduct a Cat Show in the Broadway Skating Rink at 11th and Broadway on December 8th, 9th, and 10th, 1921, same to be for the benefit of the Animal Home Fund of the Humane Society of San Diego.

I HEREBY CERTIFY that the above and foregoing is a full, true and correct copy of Resolutions No. 27011, 27012, 27013, 27014, 27015, 27016, 27017, 27018 and 27019 of the resolutions of the City of San Diego, California, as adopted by the Common Council of said City on the 9th day of November, 1921.

ALLEN H. WRIGHT,
City Clerk of the City of San Diego, California.

BY Fred H. Sick DEPUTY.

R E S O L U T I O N N O. 2 7 0 2 0 .

BE IT RESOLVED By the Common Council of The City of San Diego, as follows:

That the bid of Stephens & Company for the purchase of ten (10) Barrett Dam Bonds of The City of San Diego, of the denomination of \$1000.00 each, in the sum of \$9,500.00, together with accrued interest to date of delivery, be, and the same is hereby accepted.

AND BE IT FURTHER RESOLVED, that the City Treasurer of The City of San Diego be, and he is hereby authorized to sell to the said Stephens & Company ten (10) Barrett Dam Bonds for the said sum of \$9,500.00, together with accrued interest to the date of delivery.

Passed and adopted by the said Common Council of the said City of San Diego, California, this 14th day of November 1921, by the following vote, to-wit:

Ayes--Councilmen Bruschi, Heilbron, Held, Stewart and Weitzel.

Noes--None.

Absent--None.

JOHN L. BACON,
President of the Common Council of the City of San Diego, California.

I HEREBY CERTIFY that the above and foregoing Resolution was passed by the Common Council of the said City of San Diego, at the time and by the vote, above stated.

Allen H. Wright,
City Clerk of the City of San Diego, California, and Ex-officio
Clerk of the Common Council of the City of San Diego.

BY Y. A. JACQUES, DEPUTY.

(SEAL)

R E S O L U T I O N N O. 2 7 0 2 1 .

WHEREAS, H. H. Wells and Henrietta Ford-Wells are the owners of those certain pieces or parcels of real property situated in the City of San Diego, County of San Diego, State of California, described as follows, to-wit:

Lots 7 and 8, Block 60, Ocean Beach; Lots 1, 2, 3 and 4, Block 2, La Jolla Beach; Lot 6, Block 3, Loma View; Lots 15 and 16, Block 18, Ocean Beach Park; Lots 1 and 2, Block 2, Wildwood; Lots 1 and 2, Block 3, Wildwood; Lots 29 to 32, both inclusive, Block 6, and Lots 33 to 35, both inclusive, Block 32, La Jolla Park; Lots 15, 16 and 17, Block 72, Morena; Lot 24, Block 85, Point Loma Heights; Lots 11 and 12, Block 18, Lots 19 and 20, Block 18, Lots 19, 20, 27 and 28, Block 19, Ocean Beach Park; Lots 18, 19 and 20, Block 85, Ocean Beach Ext.; Lots 59 and 60, Block 28, Ocean Beach Ext. Annex; Lot 13, Block 1, Sub. of Pueblo Lot 206 (DePuys); all in said City of San Diego; and

WHEREAS, The City of San Diego has a claim against the said property arising out of assessments for city taxes for the years 1916, 1917, 1918, 1919 and 1920, on said property,

in the sum of fifteen hundred eighty-seven and 14/100 dollars (\$1587.14), for taxes, penalties, interest and advertising on said taxes; and

WHEREAS, this Common Council is desirous of compromising said claim against said property by accepting from said H. H. Wells and Henrietta Ford-Wells, the sum of thirteen hundred, seventy-seven and 75/100 dollars (\$1377.75) in full settlement of any and all claims which said City may have against said property for taxes, penalties, interest and advertising, on said taxes for the said years 1916, 1917, 1918, 1919 and 1920, NOW, THEREFORE,

BE IT RESOLVED By the Common Council of The City of San Diego, as follows:

That the Tax Collector of The City of San Diego, be and he is hereby authorized and directed to accept from the said H. H. Wells and Henrietta Ford-Wells the sum of thirteen hundred seventy-seven and 75/100 dollars (\$1377.75) in full settlement of any and all claims which The City of San Diego may have against the above described property for city taxes for the years 1916, 1917, 1918, 1919 and 1920. Provided, however, that said compromise amount, to-wit, thirteen hundred seventy-seven and 75/100 dollars (\$1377.75) is paid to the said City Tax Collector within thirty (30) days from the date of the adoption and approval of this resolution.

Passed and adopted by the said Common Council of the said City of San Diego, California, this 14th day of November 1921, by the following vote, to-wit:

Ayes--Councilmen Bruschi, Heilbron, Held, Stewart and Weitzel.

Noes--None.

Absent--None.

JOHN L. BACON,

President of the Common Council of the City of San Diego, California.

I HEREBY CERTIFY that the above and foregoing Resolution was passed by the Common Council of the said City of San Diego, at the time and by the vote, above stated.

ALLEN H. WRIGHT,

City Clerk of the City of San Diego, California, and Ex-officio Clerk of the Common Council of the City of San Diego.

BY Y. A. JACQUEUS, DEPUTY.

(SEAL)

RESOLUTION NO. 27025.

BE IT RESOLVED by the Common Council of the City of San Diego, as follows:

That the Auditor, be, and he is hereby authorized and directed to issue to Vreeland Radford Building Company a license to lay Sidewalks, Curbs and Gutters.

RESOLUTION NO. 27024.

BE IT RESOLVED by the Common Council of the City of San Diego, as follows:

That it be and is hereby determined by this Common Council that GRANADA AVENUE, in said City, between Grape Street and Hawthorne Street, be improved between said points by the construction of cement sidewalk and curb thereon, in accordance with the specifications for such work as contained in Ordinance No. 6299 of the ordinances of said city.

That owners of property fronting upon said street between said points shall have until the 1st day of February 1922, within which to construct sidewalk and curb thereon at private contract.

That the City Engineer be and he is hereby authorized and directed to give notice that said improvement has been decided upon, and that property owners desiring to construct sidewalk and curb by private contract must complete said work on or before the said 1st day of February, 1922.

RESOLUTION NO. 27023.

BE IT RESOLVED by the Common Council of the City of San Diego, as follows:

That the Mayor be and he is hereby authorized to appoint a committee of three to take up the matter of adjusting the Police Pension Fund and report its recommendations to this Common Council.

RESOLUTION NO. 27022.

BE IT RESOLVED by the Common Council of the City of San Diego, as follows:

That the Board of Education, through the principal and faculty of the Lincoln School, be and it is hereby authorized to close from general vehicular traffic Thirteenth street, between E and F streets, and E street, between Thirteenth and Twelfth streets, during the following hours on school days: 8:30 to 9 a.m., 10:10 to 11 a.m., 12:30 to 1 p.m.

Provided, that said Board of Education shall attend to the placing and removal of the barricades placed by its employees across said streets at said points, so that said streets shall not be closed to traffic except at the hours specified, and further, provided, that the necessary ingress and egress be afforded to the managers of the garage, apartments or other business places within said area for the necessary passage of automobiles connected with their respective establishments.

I HEREBY CERTIFY that the above and foregoing is a full, true and correct copy of Resolutions Nos. 27020, 27021, 27022, 27023, 27024 and 27025 of the resolutions of the City of San Diego, California, as adopted by the Common Council of said City on the 14th day of November, 1921.

ALLEN H. WRIGHT,

City Clerk of the City of San Diego, California.

BY Fred W. Sick DEPUTY.

RESOLUTION NO. 27026.

BE IT RESOLVED, by the Common Council of the City of San Diego, as follows:

That Monday, the 21st day of November, 1921, at 10:30 o'clock A.M., in the Council Chamber in the City Hall of The City of San Diego, California, be, and the same are hereby fixed as the time and place for hearing the protest of H. W. Learn, et al., filed with the City Clerk of said City on November 4, 1921, against the closing of HENDRICKS AVENUE, in said City, from the west line of Vermont Street to the west line of lot 12, block 187, University Heights, produced north, as described in Resolution of Intention No. 26851, adopted September 26, 1921.

And the City Clerk of said City be, and he is hereby directed to notify the said protestants of the time and place of hearing, in the manner provided by law.

That Resolution No. 27011, adopted by the Common Council on November 9, 1921, be and the same is hereby repealed.

I HEREBY CERTIFY THAT the above and foregoing is a full, true and correct copy of

Resolution No. 27026 of the resolutions of the City of San Diego, California, as adopted by the Common Council of said City on the 14th day of November, 1921.

ALLEN H. WRIGHT,
City Clerk of the City of San Diego, California.

BY Fred W. Sick Deputy.

RESOLUTION NO. 27027.

BE IT RESOLVED by the Common Council of the City of San Diego, as follows:

The City Engineer is hereby directed to furnish the Common Council with a diagram of the property affected and benefited by the work and improvement on THORN STREET, in said City, from the east line of Granada Avenue to the west line of Twenty-ninth Street produced south, as particularly described in Resolution of Intention No. 26741, and to be assessed to pay the expenses thereof.

RESOLUTION NO. 27028.

BE IT RESOLVED by the Common Council of the City of San Diego, as follows:

The City Engineer is hereby directed to furnish the Common Council with a diagram of the property affected and benefited by the work and improvement on LINCOLN AVENUE, in said City, from the east line of Texas Street to the west line of Arizona Street, as particularly described in Resolution of Intention No. 26873, and to be assessed to pay the expenses thereof.

RESOLUTION NO. 27029.

BE IT RESOLVED by the Common Council of the City of San Diego, as follows:

The City Engineer is hereby directed to furnish the Common Council with a diagram of the property affected and benefited by the work and improvement on ALBATROSS STREET, in said City, from the north curb line of Robinson Avenue to a point 275 feet north from the north line of Robinson Avenue, as particularly described in Resolution of Intention No. 26740, and to be assessed to pay the expenses thereof.

RESOLUTION NO. 27030.

BE IT RESOLVED BY THE Common Council of the City of San Diego, as follows:

The City Engineer is hereby directed to furnish the Common Council with a diagram of the property affected and benefited by the work and improvement on the ALLEY IN BLOCK 5, HILLCREST, in said City, from the north line of Washington Street to the south line of Lewis Street, as particularly described in Resolution of Intention No. 26630, and to be assessed to pay the expenses thereof.

RESOLUTION NO. 27031.

BE IT RESOLVED by the Common Council of the City of San Diego, as follows:

That the City Engineer is hereby directed to furnish the Common Council with a diagram of the property affected and benefited by the work and improvement on TYLER AVENUE, from the easterly line of Maryland Street to the westerly line of Campus Avenue; on MARYLAND STREET, from the westerly prolongation of the northerly line of block 139, University Heights, to the westerly prolongation of the southerly line of block 133, University Heights; on CLEVELAND AVENUE, from the easterly prolongation of the southerly line of block 133, University Heights, to the easterly prolongation of the northerly line of block 139, University Heights; and of CAMPUS AVENUE, from the easterly prolongation of the southerly line of block 132, University Heights, to the easterly prolongation of the northerly line of block 140, University Heights; all in The City of San Diego, California; as particularly described in Resolution of Intention No. 26409, and to be assessed to pay the expenses thereof.

RESOLUTION NO. 27032.

BE IT RESOLVED by the Common Council of the City of San Diego, as follows:

That the City Engineer is hereby directed to furnish the Common Council with a diagram of the property affected and benefited by the work and improvement on the ALLEY IN BLOCK 10, MISSION HILLS, in said City, from the north line of Sunset Boulevard to the southerly line of Fort Stockton Drive, as particularly described in Resolution of Intention No. 26742, and to be assessed to pay the expenses thereof.

RESOLUTION NO. 27033.

BE IT RESOLVED by the Common Council of the City of San Diego, as follows:

The City Engineer is hereby directed to furnish this Common Council with plans, drawings, typical cross-sections and specifications for the construction of sidewalks, curbs and gutters on ROBINSON AVENUE, from the west line of Albatross Street to its junction with Curlew Street, and on CURLEW STREET, from its junction with Robinson Avenue to the north line of Pennsylvania Avenue; and the City Engineer is further directed to furnish a plat and a description of the exterior boundaries of the district of lands in said city to be affected and benefited by, and to be assessed to pay the costs and expenses of said improvement.

RESOLUTION NO. 27034.

BE IT RESOLVED by the Common Council of the City of San Diego, as follows:

The City Engineer is hereby directed to furnish this Common Council with plans, drawings, typical cross-sections and specifications for the paving of SILVERADO STREET, from the easterly line of Prospect Street to the westerly line of Ivanhoe Avenue; of IVANHOE AVENUE, from the northerly line of Silverado Street produced east to the southerly line of Ivanhoe Avenue East produced; of IVANHOE AVENUE EAST, from the easterly line of Ivanhoe Avenue to the westerly line of Torrey Road; and of TORREY ROAD, from the southerly line of Ivanhoe Avenue East produced to the southerly line of Prospect place, in The City of San Diego, California; and said City Engineer is further directed to furnish a plat and a description of the exterior boundaries of the district of lands in said City to be affected and benefited by, and to be assessed to pay the costs and expenses of said improvement.

RESOLUTION NO. 27035.

BE IT RESOLVED by the Common Council of the City of San Diego, as follows:

The City Engineer is hereby directed to furnish this Common Council with plans, drawings, typical cross-sections and specifications for the paving with a one-inch asphalt concrete wearing surface laid upon a four-inch concrete base, of PENNSYLVANIA AVENUE, in said City, from the east line of Front Street to the west line of Fifth Street; and said City

Engineer is further directed to furnish a plat and a description of the exterior boundaries of the district of lands in said City to be affected and benefited by, and to be assessed to pay the costs and expenses of said improvement.

RESOLUTION NO. 27036.

BE IT RESOLVED by the Common Council of the City of San Diego, as follows:

The City Engineer is hereby directed to furnish this Common Council with plans, drawings, typical cross-sections and specifications for the paving of IBIS STREET, in said City, from the south line of Bush Street to the north line of Sutter Street; and said City Engineer is further directed to furnish a plat and a description of the exterior boundaries of the district of lands in said City to be affected and benefited by, and to be assessed to pay the costs and expenses of said improvement.

RESOLUTION NO. 27037.

BE IT RESOLVED by the Common Council of the City of San Diego, as follows:

The City Engineer is hereby directed to furnish this Common Council with plans, drawings, typical cross-sections and specifications for the paving with a one-inch asphalt macadam wearing surface laid upon a four-inch concrete base, of EAGLE STREET, in said City, from the south line of Montecito Way to the north line of Pueblo Lot 1122; and said City Engineer is further directed to furnish a plat and a description of the exterior boundaries of the district of lands in said City to be affected and benefited by, and to be assessed to pay the costs and expenses of said improvement.

RESOLUTION NO. 27038.

BE IT RESOLVED by the Common Council of the City of San Diego, as follows:

The City Engineer is hereby directed to furnish this Common Council with plans, drawings, typical cross-sections and specifications for the paving with an asphalt concrete wearing surface, one inch thick, laid upon a four-inch concrete base, of THIRD STREET, in said City, from the south line of University Avenue to the north line of Walnut Avenue; and said City Engineer is further directed to furnish a plat and a description of the exterior boundaries of the district of lands in said City to be affected and benefited by, and to be assessed to pay the costs and expenses of said improvement.

RESOLUTION NO. 27039.

BE IT RESOLVED by the Common Council of the City of San Diego, as follows:

The City Engineer is hereby directed to furnish this Common Council with plans, drawings, typical cross-sections and specifications for the paving of TWENTY-SECOND STREET, in said City, from the south line of Imperial Avenue to the north line of N Street; and said City Engineer is further directed to furnish a plat and a description of the exterior boundaries of the district of lands in said City to be affected and benefited by, and to be assessed to pay the costs and expenses of said improvement.

RESOLUTION OF INTENTION NO. 27040.

Alley in block 5, Breed & Chase's Subdivision.

RESOLVED, that it is the intention of the Common Council of The City of San Diego, California, to order the following street work to be done in said City, to-wit:

The grading, and paving with one course of Portland cement concrete pavement, to the official grade thereof, of the ALLEY IN BLOCK 5, BREED & CHASE'S SUBDIVISION, in said City, for the entire width of said alley, from the east curb line of Twenty-fourth Street to the west curb line of Twenty-fifth Street:

Also, as a part of said work, the construction of 10 feet of cement concrete curbing on each side of the said alley in block 5, Breed & Chase's Subdivision, between the east curb line of Twenty-fourth Street and the east property line of said Twenty-fourth Street;

Also, as a part of said work, the construction in connection with the existing main sewer line in said Alley in block 5, Breed & Chase's Subdivision, between the east line of Twenty-fourth Street and the west line of Twenty-fifth Street, of seven (7) six-inch sewer laterals, of Portland cement concrete sewer pipe, together with connections, fittings and appurtenances, said sewer laterals commencing at the said main sewer line in said alley, and extending to the property line; the said sewer laterals to be constructed at the point shown upon and as particularly designated in the plans, drawings, and typical cross-sections hereinafter referred to;

All of said work and improvement shall be done and made strictly in accordance with the plans, drawings, typical cross-sections and specifications therefor contained in Document No. 138548, on file in the office of the City Clerk of said City, and copies of which are on file in the office of the City Engineer of said City; and all sewer laterals shall be constructed at the points shown upon and as particularly described in said plans, drawings, typical cross-sections and specifications contained in said Document No. 138548;

All of said plans, drawings, typical cross-sections and specifications contained in said Document No. 138548 are hereby approved and adopted as the plans, drawings, typical cross-sections and specifications to be followed in making said improvement; and by reference thereto all said plans, drawings, typical cross-sections and specifications contained in said Document No. 138548 are incorporated herein and made a part hereof.

The said Common Council hereby determines that serial bonds bearing interest at the rate of seven per cent. per annum shall be issued to represent assessments of twenty-five dollars or over for the cost of said work or improvement. Said serial bonds shall extend over a period of nine years from the second day of January next succeeding their issuance, and an even annual proportion of the principal sum thereof shall be payable by coupon, on the second day of January, every year after their date, until the whole is paid, and the interest shall be payable semi-annually, by coupon, on the second days of January and July, respectively, of each year, at the rate of seven per cent. per annum on all sums unpaid, until the whole of said principal and interest are paid. Said bonds shall be issued in accordance with the provisions of an Act of the Legislature of the State of California, entitled, "An Act to Provide a System of Street Improvement Bonds to Represent Certain Assessments for the Cost of Street Work and Improvement Within Municipalities, and also for the Payment of such Bonds," approved February 27th, 1893, and of all acts supplementary thereto, or amendatory thereof. And said Common Council hereby determines that said serial bonds shall be issued to represent the expenses of said work or improvement.

That the contemplated work of improvement, hereinbefore mentioned, is in the opinion of said Common Council of more than local and ordinary public benefit, and the expense of said work and improvement is made chargeable upon the district hereinafter described, and said Common Council does hereby declare said district to be the district benefited by said work and improvement, and to be assessed to pay the costs and expenses thereof. Said district is described as follows, to-wit: All that real property in the said City of San Diego,

included within the following exterior boundary lines, to-wit:

Beginning at the intersection of the south line of Broadway with the east line of Twenty-fourth Street; thence east along the south line of Broadway and the south line of Broadway produced east, to a point distant 20 feet east from the west line of Twenty-fifth Street; thence south on a line parallel to and distant 20 feet east from the west line of Twenty-fifth Street to the north line of E Street produced east; thence west to the intersection of the north line of E Street with the west line of Twenty-fifth Street; thence west along the north line of E Street and the north line of E Street produced west to a point distant 10 feet west from the east line of Twenty-fourth Street; thence north on a line parallel to and distant 10 feet west from the east line of Twenty-fourth Street to the south line of Broadway produced west; thence east to the point or place of beginning; excepting therefrom all public streets, roads, alleys, avenues and highways. A plat of which said district, indicating by a boundary line the extent of the territory included in said assessment district, approved by this Common Council, is on file in the office of the City Engineer of said city, reference to which is hereby made.

That the Evening Tribune, a daily newspaper published and circulated, and of general circulation, in the said City of San Diego, be, and it is hereby designated as the newspaper in which this Resolution of Intention shall be published by two insertions, and the notice of the passage thereof shall be published by two insertions, in the manner and by the persons required by law.

That the Clerk of the said City of San Diego be, and he is hereby directed to post this Resolution conspicuously for two days on or near the chamber door of the said Common Council, and to cause the same to be published by two insertions in said daily newspaper in the manner required by law.

That the Street Superintendent of the said City of San Diego shall, after the passage of this Resolution of Intention, cause to be conspicuously posted along all streets and parts of streets and other public places and rights of way where the work and improvement hereinbefore described is to be done and made, notices of the passage of this Resolution, in the manner and in the form required by law, and shall also cause a notice similar in substance to be published by two insertions in said daily newspaper, in the manner required by law, and thereupon said Superintendent of Streets shall cause to be filed in the office of the City Clerk of said City, affidavits showing the posting and publication of the said notices of street work.

That the City Clerk of said City be, and he is hereby directed, immediately upon the passage of this Resolution of Intention, to mail, with postage thereon prepaid, to each property owner whose property is to be assessed to pay the costs and expenses of said improvement, a postal card containing notice of the passage of this Resolution, designating the location and limits of the improvement provided for herein, and referring to this resolution for particulars, and stating that property belonging to such owner is to be assessed for said improvement, all in the manner, substance and form as prescribed by law; and thereupon said Clerk shall cause to be filed affidavits in proof of such mailing.

Passed and adopted by the said Common Council of the said City of San Diego, California, this 21st day of November 1921, by the following vote, to-wit:

AYES--Councilmen Bruschi, Heilbron, Held, Stewart and Weitzel.

NOES--None.

ABSENT--None.

JOHN L. BACON,

President of the Common Council of the City of San Diego, California.

I HEREBY CERTIFY that the above and foregoing Resolution of Intention was passed by the Common Council of the said City of San Diego, at the time and by the vote above stated.

ALLEN H. WRIGHT,

City Clerk of the City of San Diego, California, and Ex-officio Clerk of the Common Council of the City of San Diego.

(SEAL)

BY Y. A. JACQUES, DEPUTY.

RESOLUTION OF INTENTION NO. 27041.

Felton Street and Thorn Street.

RESOLVED, that it is the intention of the Common Council of The City of San Diego, California, to order the following street work to be done in said City, to-wit:

That concrete sidewalks and concrete curbing be constructed in FELTON STREET, in said City, between the south line of Thorn Street produced easterly and a point 50 feet north from the north line of Redwood Street, in front of the entire frontage, on said Felton Street, of the following lots and lands, to-wit:

In front of lots 14, 15, 16, 17, 18, 19, 20, 21, 22, 23 and 24, block J, Altadena.

Also, that concrete sidewalks and concrete curbing be constructed in THORN STREET, in said City, between the west curb line of Felton Street and a point 118 feet west from the west line of Felton Street, in front of the entire frontage, on said Thorn Street, of the following lots and lands, to-wit:

In front of lot 24, block J, Altadena; and the return at the southwest corner of the intersection of Thorn Street with Redwood Street.

All of said work to be done as shown upon and according to the plans, drawings, typical cross-sections and specifications therefor contained in Document No. 139047, on file in the office of the City Clerk of said City, and copies of which are on file in the office of the City Engineer of said City;

All of said plans, drawings, typical cross-sections and specifications contained in said Document No. 139047 are hereby approved and adopted as the plans, drawings, typical cross-sections and specifications to be followed in making said improvement; and by reference thereto all said plans, drawings, typical cross-sections and specifications contained in said Document No. 139047 are incorporated herein and made a part hereof.

The said Common Council hereby determines that serial bonds bearing interest at the rate of seven per cent. per annum shall be issued to represent assessments of twenty-five dollars or over for the cost of said work or improvement. Said serial bonds shall extend over a period of nine years from the second day of January next succeeding their issuance, and an even annual proportion of the principal sum thereof shall be payable by coupon, on the second day of January, every year after their date, until the whole is paid, and the interest shall be payable semi-annually, by coupon, on the second days of January and July, respectively, of each year, at the rate of seven per cent. per annum on all sums unpaid, until the whole of said principal and interest are paid. Said bonds shall be issued in accordance with the provisions of an Act of the Legislature of the State of California, entitled, "An Act to Provide a System of Street Improvement Bonds to Represent Certain Assessments for the Cost of Street Work and Improvement Within Municipalities, and also for the Payment of Such Bonds," approved February 27th, 1893, and of all acts supplementary thereto, or amendatory thereof. And said Common Council hereby determines that said serial bonds shall be issued to represent the expenses of said work or improvement.

That the Evening Tribune, a daily newspaper published and circulated, and of general circulation, in the said City of San Diego, be, and it is hereby designated as the newspaper

in which this Resolution of Intention shall be published by two insertions, and the notice of the passage thereof shall be published by two insertions, in the manner and by the persons required by law.

That the Clerk of the said City of San Diego be, and he is hereby directed to post this Resolution conspicuously for two days on or near the chamber door of the said Common Council, and to cause the same to be published by two insertions in said daily newspaper in the manner required by law.

That the Street Superintendent of the said City of San Diego shall, after the passage of this Resolution of Intention, cause to be conspicuously posted along all streets and parts of streets and other public places and rights of way where the work and improvement hereinbefore described is to be done and made, notices of the passage of this Resolution, in the manner and in the form required by law, and shall also cause a notice similar in substance to be published by two insertions in said daily newspaper, in the manner required by law, and thereupon said Superintendent of Streets shall cause to be filed in the office of the City Clerk of said City, affidavits showing the posting and publication of the said notices of street work.

That the City Clerk of said City be, and he is hereby directed, immediately upon the passage of this Resolution of Intention, to mail, with postage thereon prepaid, to each property owner whose property is to be assessed to pay the costs and expenses of said improvement, a postal card containing notice of the passage of this Resolution, designating the location and limits of the improvement provided for herein, and referring to this resolution for particulars, and stating that property belonging to such owner is to be assessed for said improvement, all in the manner, substance and form as prescribed by law; and thereupon said Clerk shall cause to be filed affidavits in proof of such mailing.

Passed and adopted by the said Common Council of the said City of San Diego, California, this 21st day of November 1921, by the following vote, to-wit:

AYES--Councilmen Bruschi, Heilbron, Hald, Stewart and Weitzel.

NOES--None.

ABSENT--None.

JOHN L. BACON,

President of the Common Council of the City of
San Diego, California.

I HEREBY CERTIFY that the above and foregoing Resolution of Intention was passed by the Common Council of the said City of San Diego, at the time and by the vote above stated.

ALLEN H. WRIGHT,

City Clerk of the City of San Diego, California, and Ex-officio
Clerk of the Common Council of the City of San Diego.

(SEAL)

BY Y. A. JACQUES, DEPUTY.

RESOLUTION OF INTENTION NO. 27042.

Villa Terrace.

RESOLVED, that it is the intention of the Common Council of The City of San Diego, California, to order the following street work to be done in said City, to-wit:

The paving, with an asphalt concrete wearing surface laid upon an asphalt concrete base, of the roadway of VILLA TERRACE, in said City, from curb line to curb line, from the south line of University Avenue to the north line of Balboa Park, including the roadway of the intersections of said Villa Terrace with all cross streets, between said points;

Also, as a part of said work, the construction of cement concrete sidewalks and cement concrete curbing on both sides of the said Villa Terrace, from the south line of University Avenue to the north line of Balboa Park, including the returns at the intersections of said Villa Terrace with all cross streets, between said points (excepting the sidewalks and curbing on the easterly side of said Villa Terrace between the north line of Wightman Street and the south line of University Avenue, and also excepting the sidewalks and curbing on both sides of said Villa Terrace, between a point 100 feet north from the north line of Landis Street and a point 150 feet north from the north line of Landis Street);

Also, as a part of said work, the furnishing and planting on both sides of the said Villa Terrace, inside of the curb lines of said streets, between the north line of Balboa Park and the south line of University Avenue, of ninety-six (96) Cocos Plumosa trees. That said trees shall be planted at the points or places shown upon and as particularly designated on the plans hereinafter referred to;

Also, as a part of said work, the construction in the said Villa Terrace, of a six-inch sewer main, of Portland cement concrete sewer pipe, together with one brick manhole and appurtenances, said sewer commencing at the existing manhole located in the intersection of said Villa Terrace with Dwight Street, and extending southerly in the said Villa Terrace, a distance of 385 feet;

Also, as a part of said work, the construction in connection with the existing main sewer line in said Villa Terrace, between a point 50 feet north from the north line of Landis Street and the north line of Dwight Street, and in connection with the main sewer line to be constructed in said Villa Terrace, between Dwight Street and a point 355 feet south from the south line of Dwight Street, of nine (9) six-inch sewer laterals, of Portland cement concrete sewer pipe, together with connections, fittings and appurtenances, said sewer laterals commencing at the said main sewer line in said Villa Terrace, and extending to the property line; the said sewer laterals to be constructed at the points shown upon and as particularly designated in the plans, drawings and typical cross-sections hereinafter referred to;

All of said work and improvement shall be done and made strictly in accordance with the plans, drawings, typical cross-sections and specifications therefor contained in Document No. 138550, on file in the office of the City Clerk of said City, and copies of which are on file in the office of the City Engineer of said City; and all trees shall be planted, and all sewer laterals shall be constructed at the points shown upon and as particularly described in said plans, drawings, typical cross-sections and specifications contained in said Document No. 138550;

All of said plans, drawings, typical cross-sections and specifications contained in said Document No. 138550 are hereby approved and adopted as the plans, drawings, typical cross-sections and specifications to be followed in making said improvement; and by reference thereto all said plans, drawings, typical cross-sections and specifications contained in said Document No. 138550 are incorporated herein and made a part hereof.

The said Common Council hereby determines that serial bonds bearing interest at the rate of seven per cent. per annum shall be issued to represent assessments of twenty-five dollars or over for the cost of said work or improvement. Said serial bonds shall extend over a period of nine years from the second day of January next succeeding their issuance, and an even annual proportion of the principal sum thereof shall be payable by coupon, on the second days of January, every year after their date, until the whole is paid, and the interest shall be payable semi-annually, by coupon, on the second days of January and July, respectively, of each year, at the rate of seven per cent. per annum on all sums unpaid, until the whole of said principal and interest are paid. Said bonds shall be issued in accordance with the provisions of an Act of the Legislature of the State of California, entitled, "An Act to Provide a System of Street Improvement Bonds to Represent Certain Assess-

ments for the Cost of Street Work and Improvement Within Municipalities, and also for the payment of such Bonds," approved February 27th, 1893, and of all acts supplementary thereto, or amendatory thereof. And said Common Council hereby determines that said serial bonds shall be issued to represent the expenses of said work or improvement.

That the contemplated work of improvement, hereinbefore mentioned, is in the opinion of said Common Council of more than local and ordinary public benefit, and the expense of said work and improvement is made chargeable upon the district hereinafter described, and said Common Council does hereby declare said district to be the district benefited by said work and improvement, and to be assessed to pay the costs and expenses thereof. Said district is described as follows, to-wit: All that real property in the said City of San Diego, included within the following exterior boundary lines, to-wit:

Beginning at a point on the south line of University Avenue, distant 130 feet west from the west line of Villa Terrace; thence south on a line parallel to and distant 130 feet west from the west line of Villa Terrace to an intersection with the north line of Myrtle Avenue; thence south to a point on the south line of Myrtle Avenue, distant 140 feet west from the west line of Villa Terrace; thence south on a line parallel to and distant 140 feet west from the west line of Villa Terrace to an intersection with the north line of Balboa Park; thence east along the north line of Balboa Park to a point distant 140 feet east from the east line of Villa Terrace; thence north on a line parallel to and distant 140 feet east from the east line of Villa Terrace to an intersection with the south line of Myrtle Avenue; thence north to a point on the north line of Myrtle Avenue, distant 130 feet east from the east line of Villa Terrace; thence north on a line parallel to and distant 130 feet east from the east line of Villa Terrace to an intersection with the south line of University Avenue; thence west along the south line of University Avenue to the point or place of beginning; excepting therefrom all public streets, roads, alleys, avenues and highways. A plat of which said district, indicating by a boundary line the extent of the territory included in said assessment district, approved by this Common Council, is on file in the office of the City Engineer of said city, reference to which is hereby made.

That the Evening Tribune, a daily newspaper published and circulated, and of general circulation, in the said City of San Diego, be, and it is hereby designated as the newspaper in which this Resolution of Intention shall be published by two insertions, and the notice of the passage thereof shall be published by two insertions, in the manner and by the persons required by law.

That the Clerk of the said City of San Diego be, and he is hereby directed to post this Resolution conspicuously for two days on or near the chamber door of the said Common Council, and to cause the same to be published by two insertions in said daily newspaper in the manner required by law.

That the Street Superintendent of the said City of San Diego shall, after the passage of this Resolution of Intention, cause to be conspicuously posted along all streets and parts of streets and other public places and rights of way where the work and improvement hereinbefore described is to be done and made, notices of the passage of this Resolution, in the manner and in the form required by law, and shall also cause a notice similar in substance to be published by two insertions in said daily newspaper, in the manner required by law, and thereupon said Superintendent of Streets shall cause to be filed in the office of the City Clerk of said City, affidavits showing the posting and publication of the said notices of street work.

That the City Clerk of said City be, and he is hereby directed, immediately upon the passage of this Resolution of Intention, to mail, with postage thereon prepaid, to each property owner whose property is to be assessed to pay the costs and expenses of said improvement, a postal card containing notice of the passage of this Resolution, designating the location and limits of the improvement provided for herein, and referring to this resolution for particulars, and stating that property belonging to such owner is to be assessed for said improvement, all in the manner, substance and form as prescribed by law; and thereupon said Clerk shall cause to be filed affidavits in proof of such mailing.

Passed and adopted by the said Common Council of the said City of San Diego, California, this 21st day of November 1921, by the following vote, to-wit:

AYES--Councilmen Bruschi, Heilbron, Held, Stewart and Weitzel.

NOES--None.

ABSENT--None.

JOHN L. BACON,

President of the Common Council of the City of San Diego, California.

I HEREBY CERTIFY that the above and foregoing Resolution of Intention was passed by the Common Council of the said City of San Diego, at the time and by the vote above stated.

ALLEN H. WRIGHT,

City Clerk of the City of San Diego, California, and Ex-officio Clerk of the Common Council of the City of San Diego.

(SEAL)

BY Y. A. JACQUES, DEPUTY.

RESOLUTION ORDERING WORK NO. 27043.

Thirty-first Street, Myrtle Avenue to Dwight Street.

RESOLVED by the Common Council of The City of San Diego, California, that the public interest and convenience require the work hereinafter described to be done, and therefore the said Common Council hereby orders the following street work to be done, to-wit:

All the street work described in Resolution of Intention No. 26847, adopted by the Common Council on September 26, 1921, and on file in the office of the City Clerk of said City, for the improvement of THIRTY-FIRST STREET, in said City, from the center line of Myrtle Avenue to the north line of Dwight Street.

For a description of the work reference is hereby made to said Resolution of Intention No. 26847.

All of said street work to be done as shown upon and according to the plans, drawings, typical cross-sections and specifications therefor contained in Document No. 137861, on file in the office of the City Clerk of said City, and copies of which are on file in the office of the City Engineer of said City; and by reference thereto all said plans, drawings, typical cross-sections and specifications contained in said Document No. 137861 are incorporated herein and made a part hereof.

The costs and expenses of said work and improvement are to be assessed upon the district which is more particularly described in said Resolution of Intention No. 26847.

The said Common Council determined that serial bonds to extend over a period of nine years from the second day of January next succeeding their issuance, bearing interest at the rate of seven per cent. per annum, shall be issued to represent assessments of twenty-five dollars or over for the costs of said work or improvement.

For further particulars, reference is hereby made to said Resolution of Intention No. 26847.

The EVENING TRIBUNE, a daily newspaper published and circulated and of general circulation in said City of San Diego, is hereby designated as the newspaper in which this Resolution Ordering Work, and the notice of said work inviting sealed proposals for doing

the same, shall be published, in the manner and form, and by the persons required by law.
The Clerk of the said City of San Diego is hereby directed to post conspicuously for five days, on or near the chamber door of the said Common Council, in the manner and form required by law, a notice with specifications inviting sealed proposals or bids for doing said work; and said Clerk is hereby directed to publish, for two days in said newspaper in the manner and form required by law, a notice of said work, inviting sealed proposals or bids for doing the said work, and referring to the specifications posted or on file. Said notice shall require either a certified check or bond, as prescribed by law, for an amount not less than ten per cent. of the aggregate of the proposal.

Said Clerk of the said City of San Diego is also directed to publish for two days in said newspaper, in the manner required by law, this resolution ordering work.

Passed and adopted by the Common Council of the said City of San Diego, California, this 21st day of November 1921 by the following vote, to-wit:

AYES--Councilmen Bruschi, Heilbron, Held, Stewart and Weitzel.

NOES--None.

ABSENT--None.

JOHN L. BACON,

President of the Common Council of the City of San Diego, California.

I HEREBY CERTIFY that the above and foregoing Resolution Ordering Work was passed by the Common Council of the said City of San Diego, at the time and by the vote, above stated.

Allen H. Wright,

CityClerk of the City of San Diego, California, and Ex-officio Clerk of the Common Council of the said City of San Diego.

BY Y. A. JACQUES, DEPUTY.

(SEAL)

RESOLUTION ORDERING WORK NO. 27044.

THIRTY-FIRST STREET, MYRTLE AVENUE TO THORN STREET.

RESOLVED by the Common Council of The City of San Diego, California, that the public interest and convenience require the work hereinafter described to be done, and therefore the said Common Council hereby orders the following street work to be done, to-wit:

All the street work described in Resolution of Intention No. 26848, adopted by the Common Council on September 26, 1921, and on file in the office of the City Clerk of said City, for the improvement of THIRTY-FIRST STREET, in said City, from the center line of Myrtle Avenue to the south line of Thorn Street.

For a description of the work reference is hereby made to said Resolution of Intention No. 26848.

All of said street work to be done as shown upon and according to the plans, drawings, typical cross-sections and specifications therefor contained in Document No. 137860, on file in the office of the CityClerk of said City, and copies of which are on file in the office of the City Engineer of said City; and by reference thereto all said plans, drawings, typical cross-sections and specifications contained in said Document No. 137860 are incorporated herein and made a part hereof.

The costs and expenses of said work and improvement are to be assessed upon the district which is more particularly described in said Resolution of Intention No. 26848.

The said Common Council determined that serial bonds to extend over a period of nine years from the second day of January next succeeding their issuance, bearing interest at the rate of seven per cent. per annum, shall be issued to represent assessments of twenty-five dollars or over for the costs of said work or improvement.

For further particulars, reference is hereby made to said Resolution of Intention No. 26848.

The EVENING TRIBUNE, a daily newspaper published and circulated and of general circulation in said City of San Diego, is hereby designated as the newspaper in which this Resolution Ordering Work, and the notice of said work inviting sealed proposals for doing the same, shall be published, in the manner and form, and by the persons required by law.

The Clerk of the said City of San Diego is hereby directed to post conspicuously for five days, on or near the chamber door of the said Common Council, in the manner and form required by law, a notice with specifications inviting sealed proposals or bids for doing said work; and said Clerk is hereby directed to publish, for two days in said newspaper in the manner and form required by law, a notice of said work, inviting sealed proposals or bids for doing the said work, and referring to the specifications posted or on file. Said notice shall require either a certified check or bond, as prescribed by law, for an amount not less than ten per cent. of the aggregate of the proposal.

Said Clerk of the said City of San Diego is also directed to publish for two days in said newspaper, in the manner required by law, this resolution ordering work.

Passed and adopted by the Common Council of the said City of San Diego, California, this 21st day of November 1921 by the following vote, to-wit:

AYES--Councilmen Bruschi, Heilbron, Held, Stewart and Weitzel.

NOES--None.

ABSENT--None.

JOHN L. BACON,

President of the Common Council of the City of San Diego, California.

I HEREBY CERTIFY that the above and foregoing Resolution Ordering Work was passed by the Common Council of the said City of San Diego, at the time and by the vote, above stated.

ALLEN H. WRIGHT,

CityClerk of the City of San Diego, California, and Ex-officio Clerk of the Common Council of the said City of San Diego.

BY Y. A. JACQUES, DEPUTY.

(SEAL)

RESOLUTION ORDERING WORK NO. 27045.

Robinson Avenue.

RESOLVED by the Common Council of The City of San Diego, California, that the public interest and convenience require the work hereinafter described to be done, and therefore the said Common Council hereby orders the following street work to be done, to-wit:

All the street work described in Resolution of Intention No. 26849, adopted by the Common Council on September 26, 1921, and on file in the office of the City Clerk of said City, for the improvement of ROBINSON AVENUE, in said City, from the west line of Fifth Street to the west line of Albatross Street.

For a description of the work reference is hereby made to said Resolution of Intention No. 26849.

All of said street work to be done as shown upon and according to the plans, drawings, typical cross-sections and specifications therefor contained in Document No. 138007, on file in the office of the City Clerk of said City, and copies of which are on file in the office of the City Engineer of said City; and by reference thereto all said plans, drawings, typical

cross-sections and specifications contained in said Document No. 138007 are incorporated herein and made a part hereof.

The costs and expenses of said work and improvement are to be assessed upon the district which is more particularly described in said Resolution of Intention No. 26849.

The said Common Council determined that serial bonds to extend over a period of nine years from the second day of January next succeeding their issuance, bearing interest at the rate of seven per cent. per annum, shall be issued to represent assessments of twenty-five dollars or over for the costs of said work or improvement.

For further particulars, reference is hereby made to said Resolution of Intention No. 26849.

The EVENING TRIBUNE, a daily newspaper published and circulated and of general circulation in said City of San Diego, is hereby designated as the newspaper in which this Resolution Ordering Work, and the notice of said work inviting sealed proposals for doing the same, shall be published, in the manner and form, and by the persons required by law.

The Clerk of the said City of San Diego is hereby directed to post conspicuously for five days, on or near the chamber door of the said Common Council, in the manner and form required by law, a notice with specifications inviting sealed proposals or bids for doing said work; and said Clerk is hereby directed to publish, for two days in said newspaper in the manner and form required by law, a notice of said work, inviting sealed proposals or bids for doing the said work, and referring to the specifications posted or on file. Said notice shall require either a certified check or bond, as prescribed by law, for an amount not less than ten per cent. of the aggregate of the proposal.

Said Clerk of the said City of San Diego is also directed to publish for two days in said newspaper, in the manner required by law, this resolution ordering work.

Passed and adopted by the Common Council of the said City of San Diego, California, this 21st day of November 1921 by the following vote, to-wit:

AYES--Councilmen Bruschi, Heilbron, Held, Stewart, and Weitzel.

NOES--None.

Absent--None.

JOHN L. BACON,

President of the Common Council of the City of San Diego, California.

I HEREBY CERTIFY that the above and foregoing Resolution Ordering Work was passed by the Common Council of the said City of San Diego, at the time and by the vote, above stated.

ALLEN H. WRIGHT,

City Clerk of the City of San Diego, California, and Ex-officio Clerk of the Common Council of the said City of San Diego.

(SEAL)

BY Y. A. JACQUES, DEPUTY.

RESOLUTION ORDERING WORK NO. 27046.

Wellborn Street, Sutter Street, Neale Street, Torrence Street.

RESOLVED by the Common Council of The City of San Diego, California, that the public interest and convenience require the work hereinafter described to be done, and therefore the said Common Council hereby orders the following street work to be done, to-wit:

All the street work described in Resolution of Intention No. 26841, adopted by the Common Council on September 21, 1921, and on file in the office of the City Clerk of said City, for the improvement of WELLBORN STREET, in said City, from the east line of Middletown Addition to a point 100 feet southwesterly from the southwesterly line of Torrence Street; of SUTTER STREET, in said City, from the southeasterly line of Wellborn Street to the east line of Middletown Addition; of NEALE STREET, in said City, from the east line of Middletown Addition to a point 220 feet northwesterly from the northwesterly line of Wellborn Street; of TORRENCE STREET, in said City, from the east line of Middletown Addition to a point 258 feet northwesterly from the northwesterly line of Wellborn Street.

For a description of the work reference is hereby made to said Resolution of Intention No. 26841.

All of said street work to be done as shown upon and according to the plans, drawings, typical cross-sections and specifications therefor contained in Document No. 136744, on file in the office of the City Clerk of said City, and copies of which are on file in the office of the City Engineer of said City; and by reference thereto all said plans, drawings, typical cross-sections and specifications contained in said Document No. 136744 are incorporated herein and made a part hereof.

The costs and expenses of said work and improvement are to be assessed upon the district which is more particularly described in said Resolution of Intention No. 26841.

The said Common Council determined that serial bonds to extend over a period of nine years from the second day of January next succeeding their issuance, bearing interest at the rate of seven per cent. per annum, shall be issued to represent assessments of twenty-five dollars or over for the costs of said work or improvement.

For further particulars, reference is hereby made to said Resolution of Intention No. 26841.

The EVENING TRIBUNE, a daily newspaper published and circulated and of general circulation in said City of San Diego, is hereby designated as the newspaper in which this Resolution Ordering Work, and the notice of said work inviting sealed proposals for doing the same, shall be published, in the manner and form, and by the persons required by law.

The Clerk of the said City of San Diego is hereby directed to post conspicuously for five days, on or near the chamber door of the said Common Council, in the manner and form required by law, a notice with specifications inviting sealed proposals or bids for doing said work; and said Clerk is hereby directed to publish, for two days in said newspaper in the manner and form required by law, a notice of said work, inviting sealed proposals or bids for doing the said work, and referring to the specifications posted or on file. Said notice shall require either a certified check or bond, as prescribed by law, for an amount not less than ten per cent. of the aggregate of the proposal.

Said Clerk of the said City of San Diego is also directed to publish for two days in said newspaper, in the manner required by law, this resolution ordering work.

Passed and adopted by the Common Council of the said City of San Diego, California, this 21st day of November 1921 by the following vote, to-wit:

AYES--Councilmen Bruschi, Heilbron, Held, Stewart and Weitzel.

NOES--None.

Absent--None.

JOHN L. BACON,

President of the Common Council of the City of San Diego, California.

I HEREBY CERTIFY that the above and foregoing Resolution Ordering Work was passed by the Common Council of the said City of San Diego, at the time and by the vote above stated.

ALLEN H. WRIGHT,

City Clerk of the City of San Diego, California, and Ex-officio Clerk of the Common Council of the said City of San Diego.

(SEAL)

BY Y. A. JACQUES, DEPUTY.

RESOLUTION OF INTENTION NO. 27047.

Alley in block 482½ of the Resubdivision of Block 482, C.C. Seaman's Subdivision of the East 1/2 of Pueblo Lot 1122.

BE IT RESOLVED by the Common Council of the City of San Diego, that the public interest and convenience of said City require the closing up of the alley hereinafter mentioned; and

BE IT FURTHER RESOLVED, that it is the intention of said Common Council to order the closing up of the ALLEY IN BLOCK 482½ of the Resubdivision of Block 482, C. C. Seaman's Subdivision of the East ½ of Pueblo Lot 1122, and lying between the west line of Hawk Street and the west line of said block 482½.

That it is not deemed necessary that any land be taken therefor.

That the exterior boundaries of the district of lands in said City to be affected by said work and improvement, and to be assessed to pay the damages, costs and expenses thereof, are described as follows, to-wit:

Beginning at a point on the west line of Hawk Street distant 120 feet north from the north line of Bush Street; thence west on a line parallel to and distant 120 feet north from the north line of Bush Street to an intersection with the west line of block 482½, Resubdivision of block 482 of C.C. Seaman's Subdivision of the East 1/2 of Pueblo Lot 1122; thence north along the west line of said block 482½ to a point distant 190 feet north from the north line of Bush Street; thence east on a line parallel to and distant 190 feet north from the north line of Bush Street to an intersection with the west line of Hawk Street; thence south along the west line of Hawk Street to the point or place of beginning; excepting therefrom all public streets, roads, alleys, avenues and highways.

That THE EVENING TRIBUNE, a daily newspaper published and circulated, and of general circulation, in the said City of San Diego, be and it is hereby designated as the newspaper in which the Street Superintendent of said City shall cause to be published, in the manner and form required by law, notice of the passage of this Resolution of Intention, and the said Street Superintendent is hereby directed to cause notices of the passage of this resolution to be posted in the manner and form required by law, and to cause a notice similar in substance to be published in said newspaper for a period of ten days in the manner required by law.

Passed and adopted by the said Common Council of the said City of San Diego, California, this 21st day of November 1921, by the following vote, to-wit:

AYES--Councilmen Bruschi, Heilbron, Held, Stewart and Weitzel.

NOES--None.

ABSENT--None.

JOHN L. BACON,

President of the Common Council of the City of San Diego, California.

I HEREBY CERTIFY that the above and foregoing Resolution of Intention was passed by the Common Council of the said City of San Diego, at the time and by the vote above stated.

ALLEN H. WRIGHT,

City Clerk of the City of San Diego, California, and Ex-officio Clerk of the Common Council of the said City of San Diego.

(SEAL)

BY Y. A. JACQUES, DEPUTY.

RESOLUTION OF INTENTION NO. 27048.

Alley in block 475, C. C. Seaman's Subdivision.
Eagle Street.

BE IT RESOLVED by the Common Council of The City of San Diego, that the public interest and convenience of said City require the closing up of the alley and a portion of the street hereinafter mentioned; and

BE IT FURTHER RESOLVED, that it is the intention of said Common Council to order the closing up of the ALLEY IN BLOCK 475, C.C. SEAMAN'S SUBDIVISION of the East 1/2 of Pueblo Lot 1122; also the easterly thirty (30) feet of EAGLE STREET, between the north line of Sutter Street and the north line of said block 475, produced west, in The City of San Diego, California.

That it is not deemed necessary that any land be taken therefor.

That the exterior boundaries of the district of lands in said City to be affected by said work and improvement, and to be assessed to pay the damages, costs and expenses thereof, are described as follows, to-wit:

Beginning at the intersection of the north line of Sutter Street with the east line of Eagle Street; thence east along the north line of Sutter Street, to the east line of block 475, C. C. Seaman's Subdivision of the East 1/2 of Pueblo Lot 1122; thence north along the east line of said block 475, to the northeast corner thereof; thence west along the north line of said block 475 to the northwest corner thereof; thence south along the east line of Eagle Street to the point or place of beginning; excepting therefrom all public streets, roads, alleys, avenues and highways.

That THE EVENING TRIBUNE, a daily newspaper published and circulated, and of general circulation, in the said City of San Diego, be and it is hereby designated as the newspaper in which the Street Superintendent of said City shall cause to be published, in the manner and form required by law, notice of the passage of this Resolution of Intention, and the said Street Superintendent is hereby directed to cause notices of the passage of this resolution to be posted in the manner and form required by law, and to cause a notice similar in substance to be published in said newspaper for a period of ten days in the manner required by law.

Passed and adopted by the Common Council of the said City of San Diego, California, this 21st day of November 1921, by the following vote, to-wit:

AYES--Councilmen Bruschi, Heilbron, Held, Stewart and Weitzel.

NOES--None.

ABSENT--None.

JOHN L. BACON,

President of the Common Council of the City of San Diego, California.

I HEREBY CERTIFY that the above and foregoing Resolution of Intention was passed by the Common Council of the said City of San Diego, at the time and by the vote above stated.

ALLEN H. WRIGHT,

City Clerk of the City of San Diego, California, and Ex-officio Clerk of the Common Council of the said City of San Diego.

(SEAL)

BY Y. A. JACQUES, DEPUTY.

RESOLUTION OF INTENTION NO. 27049.

Fir Street.

BE IT RESOLVED by the Common Council of The City of San Diego, that the public interest and convenience of said City require the closing up of a portion of the street hereinafter mentioned; and

BE IT FURTHER RESOLVED, that it is the intention of said Common Council to order the closing up of FIR STREET, in said City, between the east line of Bancroft Street and the west line of Thirty-third Street.

That it is not deemed necessary that any land be taken therefor.

That the exterior boundaries of the district of lands in said City to be affected by said work and improvement, and to be assessed to pay the damages, costs and expenses thereof, are described as follows, to-wit:

Beginning at a point on the east line of Bancroft Street, distant 25 feet north from the north line of Fir Street; thence east on a line parallel to and distant 25 feet north from the north line of Fir Street to an intersection with the west line of Thirty-third Street; thence south along the west line of Thirty-third Street to a point distant 25 feet south from the south line of Fir Street; thence west on a line parallel to and distant 25 feet south from the south line of Fir Street to an intersection with the east line of Bancroft Street; thence north along the east line of Bancroft Street to the point or place of beginning; excepting therefrom all public streets, roads, alleys, avenues and highways.

That THE EVENING TRIBUNE, a daily newspaper published and circulated, and of general circulation, in the said City of San Diego, be and it is hereby designated as the newspaper in which the Street Superintendent of said City shall cause to be published, in the manner and form required by law, notice of the passage of this Resolution of Intention, and the said Street Superintendent is hereby directed to cause notices of the passage of this resolution to be posted in the manner and form required by law, and to cause a notice similar in substance to be published in said newspaper for a period of ten days in the manner required by law.

Passed and adopted by the said Common Council of the said City of San Diego, California, this 21st day of November 1921, by the following vote, to-wit:

AYES--Councilmen Bruschi, Heilbron, Held, Stewart and Weitzel.

NOES--None.

ABSENT--None.

JOHN L. BACON,

President of the Common Council of the City of
San Diego, California.

I HEREBY CERTIFY that the above and foregoing Resolution of Intention was passed by the Common Council of the said City of San Diego, at the time and by the vote above stated.

ALLEN H. WRIGHT,

City Clerk of the City of San Diego, California, and Ex-officio
Clerk of the Common Council of the said City of San Diego.

(SEAL)

BY Y. A. JACQUES, DEPUTY.

RESOLUTION OF INTENTION NO. 27050.

Playa Del Norte Avenue, Bonair Street and Alley between
lots 1, 2, 3, 4, 82 and 83, block 1, La Jolla Strand.

BE IT RESOLVED by the Common Council of The City of San Diego, that the public interest and convenience of said City require the closing up of the streets and alley herein-after mentioned; and

BE IT FURTHER RESOLVED, that it is the intention of said Common Council to order the closing up of the following streets and alley in said City, to-wit:

That portion of Playa Del Norte Avenue particularly described as follows: Beginning at a point on the northwesterly line of block 2, La Jolla Strand, distant 38.85 feet north-easterly from the most westerly corner of said block 2; thence westerly on a curve to the right, from a tangent being the northwesterly line of said block 2, bearing south 45 degrees 55 minutes west, with a radius of 94.55 feet, through an angle of 29 degrees 13 minutes, a distance of 48.21 feet to a point; thence south 75 degrees 08 minutes west, tangent to said curve, a distance of 33.67 feet to a point; thence curving to the right, with a radius of 340 feet, through an angle of 33 degrees 18 minutes, a distance of 197.61 feet to a point; thence north 71 degrees 34 minutes west, tangent to the last described curve, a distance of 55.87 feet to a point; thence curving to the left with a radius of 72.87 feet, through an angle of 38 degrees 01 minute, a distance of 48.35 feet to a point on the southerly line of Playa Del Norte Avenue; thence easterly along the southerly line of Playa Del Norte Avenue to the point or place of beginning.

Also, that portion of Bonair Street, particularly described as follows: Beginning at the northeast corner of lot 10, block 1, La Jolla Strand; thence west along the south line of Bonair Street to the northwest corner of lot 1, of said block 1, La Jolla Strand; thence at right angles northerly a distance of 20 feet; thence easterly on a line parallel to and distant 20 feet northerly from the southerly line of Bonair Street, a distance of 155.30 feet to a point; thence curving to the right with a radius of 200 feet, through an angle of 22 degrees 37 minutes 30 seconds, a distance of 78.98 feet to a point; thence curving to the left, tangent to the last described curve, with a radius of 60 feet, a distance of 23.69 feet to the point or place of beginning.

Also, the Alley lying between lots 1, 2, 3, 4, 82 and 83, block 1, La Jolla Strand.

That it is not deemed necessary that any land be taken therefor.

That the exterior boundaries of the district of lands in said City to be affected by said work and improvement, and to be assessed to pay the damages, costs and expenses thereof, are described as follows, to-wit:

Beginning at the southwest corner of block A, South La Jolla; thence east along the north line of Bonair Street to the southeast corner of lot 6, block C, South La Jolla; thence southerly to the northeast corner of lot 11, block 1, La Jolla Strand; thence southerly along the easterly line of lots 11 and 75 of said block 1, La Jolla Strand to the northerly line of Playa Del Norte Avenue; thence southerly to the northeast corner of lot 9, block 5, of said La Jolla Strand; thence westerly along the southerly line of Playa Del Sur Street to the northwest corner of block 4, of said La Jolla Strand; thence northwesterly to the northwest corner of lot 84, of said block 1, La Jolla Strand; thence northeasterly to the point or place of beginning; excepting therefrom all public streets, roads, alleys, avenues and highways.

That THE EVENING TRIBUNE, a daily newspaper published and circulated, and of general circulation, in the said City of San Diego, be and it is hereby designated as the newspaper in which the Street Superintendent of said City shall cause to be published, in the manner and form required by law, notice of the passage of this Resolution of Intention, and the said Street Superintendent is hereby directed to cause notices of the passage of this resolution to be posted in the manner and form required by law, and to cause a notice similar in substance to be published in said newspaper for a period of ten days in the manner required by law.

Passed and adopted by the said Common Council of the said City of San Diego, California, this 21st day of November 1921, by the following vote, to-wit:

AYES--Councilmen Bruschi, Heilbron, Held, Stewart and Weitzel.

NOES--None.

Absent--None.

JOHN L. BACON,

President of the Common Council of the City of
San Diego, California.

I HEREBY CERTIFY that the above and foregoing Resolution of Intention was passed by the Common Council of the said City of San Diego, at the time and by the vote above stated.

ALLEN H. WRIGHT,

City Clerk of the City of San Diego, California, and Ex-officio
Clerk of the Common Council of the said City of San Diego.

BY Y. A. JACQUES, DEPUTY.

(SEAL)

RESOLUTION OF INTENTION NO. 27051.

Arbor Drive.

BE IT RESOLVED by the Common Council of The City of San Diego, that the public interest and convenience of said City require the closing up of a portion of the street hereinafter mentioned; and

BE IT FURTHER RESOLVED, that it is the intention of said Common Council to order the closing up of ARBOR DRIVE, in said City, between the east line of Randolph Street and the west line of Lark Street produced north.

That it is not deemed necessary that any land be taken therefor.

That the exterior boundaries of the district of lands in said City to be affected by said work and improvement, and to be assessed to pay the damages, costs and expenses thereof, are described as follows, to-wit:

Beginning at a point on the east line of Randolph Street distant 25 feet south from the south line of Arbor Drive; thence east on a line parallel to and distant 25 feet south from the south line of Arbor Drive to an intersection with the west line of Lark Street; thence north along the west line of Lark Street and the west line of Lark Street produced north to an intersection with the north line of Arbor Drive; thence north along the west line of Lark Street to a point distant 25 feet north from the north line of Arbor Drive; thence west on a line parallel to and distant 25 feet north from the north line of Arbor Drive to an intersection with the east line of Randolph Street; thence south along the east line of Randolph Street to the point or place of beginning; excepting therefrom all public streets, roads, alleys, avenues and highways.

That THE EVENING TRIBUNE, a daily newspaper published and circulated, and of general circulation, in the said City of San Diego, be and it is hereby designated as the newspaper in which the Street Superintendent of said City shall cause to be published, in the manner and form required by law, notice of the passage of this Resolution of Intention, and the said Street Superintendent is hereby directed to cause notices of the passage of this resolution to be posted in the manner and form required by law, and to cause a notice similar in substance to be published in said newspaper for a period of ten days in the manner required by law.

Passed and adopted by the said Common Council of the said City of San Diego, California, this 21st day of November 1921, by the following vote, to-wit:

AYES--Councilmen Bruschi, Heilbron, Held, Stewart and Weitzel,

NOES--None.

ABSENT--None.

JOHN L. BACON,

President of the Common Council of the City of
San Diego, California.

I HEREBY CERTIFY that the above and foregoing Resolution of Intention was passed by the Common Council of the said City of San Diego, at the time and by the vote above stated.

ALLEN H. WRIGHT,

City Clerk of the City of San Diego, California, and Ex-officio
Clerk of the Common Council of the Said City of San Diego.

BY Y. A. JACQUES, DEPUTY.

(SEAL)

RESOLUTION NO. 27052.

WHEREAS, H. H. Wells and Henrietta Ford-Wells are the owners of those certain pieces or parcels of real property situated in the City of San Diego, County of San Diego, State of California, described as follows, to-wit:

Lot 6, Block 3, Loma View; Lots 15 and 16, Block 18, Ocean Beach Park; Lots 1 and 2, Block 2, Lots 1 and 2, Block 3, Wildwood; Lots 29 to 32, both inclusive, Block 6, and Lots 33 to 35, both inclusive, Block 32, La Jolla Park; Lots 15, 16 and 17, Block 72, Morena; Lot 24, Block 85, Point Loma Heights; Lots 11 and 12, Block 18, Lots 19 and 20, Block 18, Lots 19, 20, 27 and 28, Block 19, Ocean Beach Park; Lots 18, 19 and 20, Block 85, Ocean Beach Ext.; Lots 59 and 60, Block 28, Ocean Beach Ext. Annex; Lot 13, Block 1, Sub. of Pueblo Lot 206 (DePuys); all in said City of San Diego; and

WHEREAS, the City of San Diego has a claim against the said property arising out of assessments for city taxes for the years 1916, 1917, 1918, 1919 and 1920, on said property, in the sum of thirteen hundred fifty-nine and 22/100 dollars (\$1359.22), for taxes, penalties, interest and advertising on said taxes; and

WHEREAS, this Common Council is desirous of compromising said claim against said property by accepting from said H. H. Wells and Henrietta Ford-Wells, the sum of eleven hundred seventy-nine and 18/100 dollars (\$1179.18) in full settlement of any and all claims which said City may have against said property for taxes, penalties, interest and advertising, on said taxes for the said years 1916, 1917, 1918, 1919 and 1920, NOW, THEREFORE,

BE IT RESOLVED by the Common Council of The City of San Diego, as follows:

That the Tax Collector of The City of San Diego, be and he is hereby authorized and directed to accept from the said H. H. Wells and Henrietta Ford-Wells the sum of eleven hundred seventy-nine and 18/100 dollars (\$1179.18) in full settlement of any and all claims which The City of San Diego may have against the above-described property for city taxes for the years 1916, 1917, 1918, 1919 and 1920. Provided, however, that said compromise amount, to-wit, eleven hundred seventy-nine and 18/100 dollars (\$1179.18) is paid to the said City Tax Collector within thirty (30) days from the date of the adoption and approval of this resolution.

BE IT FURTHER RESOLVED, that Resolution No. 27021 of the resolutions of The City of San Diego, adopted by the Common Council of said City on the 14th day of November, 1921, be and the same is hereby repealed.

Passed and adopted by the said Common Council of the said City of San Diego, California, this 21st day of November 1921, by the following vote, to-wit:

AYES--Councilmen Bruschi, Heilbron, Held, Stewart and Weitzel.

NOES--None.

Absent--None.

JOHN L. BACON,

President of the Common Council of the City of
San Diego, California.

I HEREBY CERTIFY that the above and foregoing Resolution was passed by the Common Council of the said City of San Diego, at the time and by the vote, above stated.

ALLEN H. WRIGHT,

City Clerk of the City of San Diego, California, and Ex-officio

(SEAL)

Clerk of the Common Council of the City of San Diego.
BY. Y. A. JACQUES, DEPUTY.

R E S O L U T I O N N O. 2 7 0 5 3.

WHEREAS, H. H. Wells and Henrietta Ford-Wells are the owners of those certain pieces or parcels of real property situated in the City of San Diego, County of San Diego, State of California, described as follows:

Lots 7 and 8, Block 60, Ocean Beach, Lots 1, 2, 3 and 4, Block 2, La Jolla Beach, in said City; and

WHEREAS, the City of San Diego has a claim against the said Property arising out of assessments for city taxes for the years 1917, 1918, 1919 and 1920, on said property, in the sum of two hundred twenty-seven and 92/100 dollars (\$227.92), for taxes, penalties, interest and advertising on said taxes; and

WHEREAS, this Common Council is desirous of compromising said claim against said property by accepting from said H. H. Wells and Henrietta Ford-Wells, the sum of one hundred ninety-eight and 07/100 dollars (\$198.07) in full settlement of any and all claims which said City may have against said property for taxes, penalties, interest and advertising, on said taxes for the said years 1917, 1918, 1919 and 1920, NOW, THEREFORE,

BE IT RESOLVED by the Common Council of The City of San Diego, as follows:

That the Tax Collector of The City of San Diego, be and he is hereby authorized and directed to accept from the said H. H. Wells and Henrietta Ford-Wells the sum of one hundred ninety-eight and 07/100 dollars (\$198.07) in full settlement of any and all claims which The City of San Diego may have against the above-described property for city taxes for the years 1917, 1918, 1919 and 1920. Provided, however, that said compromise amount, to-wit, one hundred ninety-eight and 07/100 dollars (\$198.07) is paid to the said City Tax Collector within thirty (30) days from the date of the adoption and approval of this resolution.

Passed and adopted by the said Common Council of the said City of San Diego, California, this 21st day of November 1921, by the following vote, to-wit:

AYES--Councilmen Bruschi, Heilbron, Held, Stewart and Weitzel.

NOES--None.

ABSENT--None.

JOHN L. BACON,

President of the Common Council of the City of San Diego, California.

I HEREBY CERTIFY that the above and foregoing Resolution was passed by the Common Council of the said City of San Diego, at the time and by the vote, above stated.

ALLEN H. WRIGHT,

City Clerk of the City of San Diego, California, and Ex-officio Clerk of the Common Council of the city of San Diego.

(SEAL)

BY Y. A. JACQUES, DEPUTY.

RESOLUTION OF AWARD NO. 27054.

Alley in block 203, University Heights.

RESOLVED, that the Common Council of the City of San Diego, California, having in open session on the 7th day of November, 1921, opened, examined and publicly declared all sealed proposals or bids offered for doing the following work, to-wit:

All the street work described in Resolution of Intention No. 26792, adopted by the Common Council on September 12, 1921, and on file in the office of the City Clerk of said City, for the improvement of the ALLEY IN BLOCK 203, UNIVERSITY HEIGHTS, in said City, from the north line of University Avenue to the south line of Lincoln Avenue.

For a description of the work reference is hereby made to said Resolution of Intention No. 26792.

All of said street work to be done as shown upon and according to the plans, drawings, typical cross-sections and specifications therefor contained in Document No. 137644, on file in the office of the City Clerk of said City, and copies of which are on file in the office of the City Engineer of said City; and by reference thereto all said plans, drawings, typical cross-sections and specifications contained in said Document No. 137644 are incorporated herein and made a part hereof.

The said Common Council determined that serial bonds to extend over a period of nine years from the second day of January next succeeding their issuance, bearing interest at the rate of seven per cent. per annum, shall be issued to represent assessments of twenty-five dollars or over for the costs of said work or improvement.

For further particulars, reference is hereby made to said Resolution of Intention No. 26792.

Said Common Council hereby rejects all of said proposals or bids, except the next herein mentioned, and hereby awards the contract for said work to the lowest, regular, responsible bidder, to-wit: To JOHN HANSEN, at the prices specified in his bid for said work, on file in the office of the Clerk of said City of San Diego, to-wit:

Excavation, per cubic yard, \$1.45;

Embankment, per cubic yard, 1 cent;

Paving, per square foot, 6 cents.

The Clerk of said City of San Diego is hereby directed to post a notice of this award conspicuously for five days on or near the chamber door of the said Common Council, and also to cause said notice to be published for two days in The Evening Tribune, a daily newspaper published and circulated and of general circulation, in said City of San Diego, and hereby designated for that purpose.

Passed and adopted by the said Common Council of the said City of San Diego, California, this 21st day of November 1921, by the following vote, to-wit:

AYES--Councilmen Bruschi, Heilbron, Held, Stewart and Weitzel.

NOES--None.

ABSENT--None.

JOHN L. BACON,

President of the Common Council of the City of San Diego, California.

(SEAL)

The foregoing Resolution of Award was thereupon approved by the said Common Council of the said City of San Diego, California, this 21st day of November, 1921, by the following vote, to-wit:

AYES--Councilmen Bruschi, Heilbron, Held, Stewart and Weitzel.

NOES--None.

ABSENT--None.

being a three-fourths vote of said Common Council.

JOHN L. BACON,

President of the Common Council of the City of San Diego, California.

(SEAL)

RESOLUTION OF AWARD NO. 27055.

Alabama Street, Louisiana Street, Florida Street,
Georgia Street, Oregon Street, Idaho Street.

RESOLVED, that the Common Council of the City of San Diego, California, having in open session on the 7th day of November, 1921, opened, examined and publicly declared all sealed proposals or bids offered for doing the following work, to-wit:

All the street work described in Resolution of Intention No. 26760, adopted by the Common Council on August 24, 1921, and on file in the office of the City Clerk of said City, for the improvement of ALABAMA STREET, in said City, between the north line of University Avenue and the south line of Howard Avenue; LOUISIANA STREET, in said City, between the north line of Lincoln Avenue and the south line of Polk Avenue; FLORIDA STREET, between the north line of El Cajon Avenue and the southerly curb line of Meade Avenue, in said City; GEORGIA STREET, in said City, between the north line of El Cajon Avenue and a point 140 feet north from the north line of El Cajon Avenue; OREGON STREET, in said City, between the north curb line of Monroe Avenue and the south curb line of Adams Avenue; and IDAHO STREET, in said City, between the north curb line of Monroe Avenue and the south curb line of Adams Avenue.

For a description of the work reference is hereby made to said Resolution of Intention No. 26760.

All of said street work to be done as shown upon and according to the plans, drawings, typical cross-sections and specifications therefor contained in Document No. 137139, on file in the office of the City Clerk of said City, and copies of which are on file in the office of the City Engineer of said City; and by reference thereto all said plans, drawings, typical cross-sections and specifications contained in said Document No. 137139 are incorporated herein and made a part hereof.

The said Common Council determined that serial bonds to extend over a period of nine years from the second day of January next succeeding their issuance, bearing interest at the rate of seven per cent. per annum, shall be issued to represent assessments of twenty-five dollars or over for the costs of said work or improvement.

For further particulars, reference is hereby made to said Resolution of Intention No. 26760.

Said Common Council hereby rejects all of said proposals or bids, except the next herein mentioned, and hereby awards the contract for said work to the lowest, regular, responsible bidder, to-wit: To N.E. CARTER, at the prices specified in his bid for said work, on file in the office of the Clerk of said City of San Diego, to-wit:

Cement sidewalks, per square foot, 23 cents;

Cement curb, per linear foot, 69 cents.

The Clerk of said City of San Diego is hereby directed to post a notice of this award conspicuously for five days on or near the chamber door of the said Common Council, and also to cause said notice to be published for two days in The Evening Tribune, a daily newspaper published and circulated and of general circulation, in said City of San Diego, and hereby designated for that purpose.

Passed and adopted by the said Common Council of the said City of San Diego, California, this 21st day of November 1921, by the following vote, to-wit:

AYES--Councilmen Bruschi, Heilbron, Held, Stewart and Weitzel.

NOES--None.

ABSENT--None.

JOHN L. BACON,

President of the Common Council of the City of
San Diego, California.

(SEAL)

The foregoing Resolution of Award was thereupon approved by the said Common Council of the said City of San Diego, California, this 21st day of November, 1921, by the following vote, to-wit:

AYES--Councilmen Bruschi, Heilbron, Held, Stewart and Seitzel.

NOES--None.

ABSENT--None.

being a three-fourths vote of said Common Council.

JOHN L. BACON,

President of the Common Council of the City of
San Diego, California.

(SEAL)

RESOLUTION NO. 27056.
ACCEPTING CERTAIN DEEDS GRANTING RIGHTS OF WAY FOR CON-
STRUCTION AND MAINTENANCE OF SEWER LINE.

BE IT RESOLVED by the Common Council of The City of San Diego, as follows:

That the deed of Katherine Cummings, executed on the 12th day of November, 1921, conveying to The City of San Diego, an easement and right of way for the construction and maintenance of a line of sewers through, along and across lots 5 and 6, block 1, West End, in The City of San Diego, County of San Diego, State of California, according to map thereof filed in the office of the County Recorder of said San Diego County, be, and the same is hereby accepted.

That the deed of John C. Salisbury, executed on the 10th day of November, 1921, conveying to The City of San Diego, an easement and right of way for the construction and maintenance of a line of sewers through, along and across lot 4, block 1, West End, in said City, according to map thereof filed in the office of said County Recorder, be, and the same is hereby accepted.

That the deed of James H. Richardson and Georgia A. Richardson, husband and wife, executed on the 7th day of November, 1921, conveying to The City of San Diego, an easement and right of way through, along and across lot 6, block 18, West End, in said City, according to map thereof No. 590, filed in the office of said County Recorder, be, and the same is hereby accepted.

That the City Clerk of said City be, and he is hereby directed to file the said deeds of records in the office of the County Recorder of said San Diego County, California.

Passed and adopted by the said Common Council of the said City of San Diego, California, this 21st day of November 1921, by the following vote, to-wit:

AYES--Councilmen Bruschi, Heilbron, Held, Stewart and Weitzel.

NOES--None.

Absent--None.

JOHN L. BACON,

President of the Common Council of the City of
San Diego, California.

I HEREBY CERTIFY that the above and foregoing Resolution was passed by the Common Council of the said City of San Diego, at the time and by the vote, above stated.

ALLEN H. WRIGHT,

City Clerk of the City of San Diego, California, and Ex-officio

(SEAL)

Clerk of the Common Council of the City of San Diego.

BY Y. A. JACQUES, DEPUTY

RESOLUTION NO. 27057.
APPOINTING TIME AND PLACE FOR HEARING PROTESTS, AND DIRECTING
CLERK TO GIVE NOTICE OF SAID HEARING.

WHEREAS, the City Engineer of the City of San Diego, California, having made and filed on the 9th day of November, 1921, with the Clerk of the Common Council of said City of San Diego, a report, in writing, as required by Resolution of Intention No. 26964, adopted by said Common Council on the 31st day of October, 1921, and on file in the office of the City Clerk of said City, and said Clerk having presented the said report to said Common Council for consideration, and said report appearing in all particulars to be in the form and substance required by law, NOW THEREFORE,

BE IT RESOLVED, by the Common Council of the City of San Diego, as follows:

That Monday, the 27th day of December, 1921, at 10:00 o'clock in the forenoon of said day, and the Council Chamber on the fourth floor of the City Hall, situate on the southwest corner of Fifth and G Streets in said City of San Diego, be, and the same hereby are, appointed as the time and place for hearing protests in relation to the following proposed improvement, to-wit:

The furnishing of electric current for the lighting of the west side of PARK AVENUE, in The City of San Diego, California, between the south line of Lot J, Block 260, Horton's Addition, produced east, together with the maintenance of the posts, arms, lamps and equipment thereon. Such furnishing of electric current and such maintenance of appliances shall be for the period of two years from and after the 23rd day of December, 1921, to-wit, to and including the 23rd day of December, 1923.

All of said work shall be done strictly in accordance with the plans and specifications contained in the report of the City Engineer of said City, being Document No. 138997, on file in the office of the City Clerk of said City.

And said Clerk of said Common Council is hereby directed to cause to be conspicuously posted along all streets and parts of streets and other public places and rights of way owned or held by said city where any work or improvement described in said Resolution of Intention is to be done or made, notices of the passage of said Resolution of Intention and of the filing of said report, in the manner and in the form required by law, and shall also cause a notice similar in substance to be published by two consecutive insertions in The Evening Tribune, a daily newspaper published and circulated in said City of San Diego; said newspaper being designated by said Common Council for that purpose.

And said Clerk is hereby further directed to post and publish the said notice, as above provided, at least ten days before the date set for the hearing of said protests.

Passed and adopted by the said Common Council of the said City of San Diego, California, this 21st day of November 1921, by the following vote, to-wit:

AYES--Councilmen Bruschi, Heilbron, Held, Stewart and Weitzel.
NOES--None.
ABSENT--None.

JOHN L. BACON,
President of the Common Council of the City of
San Diego, California.

I HEREBY CERTIFY that the above and foregoing Resolution was passed by the Common Council of the said City of San Diego, at the time and by the vote, above stated.

ALLEN H. WRIGHT,
City Clerk of the City of San Diego, California, and Ex-officio
Clerk of the Common Council of the City of San Diego.
BY Y. A. JACQUES, DEPUTY.

(SEAL)

RESOLUTION NO. 27058.

BE IT RESOLVED by the Common Council of the City of San Diego, as follows:

That the Chief Petty Officers' Club be and it is hereby granted permission to hang a banner across Broadway near Fifth Street for the purpose of advertising a ball to be held on December 10th, 1921 at the Civic Auditorium, upon the payment of the regular fee of \$1.00 to cover the cost of inspection.

RESOLUTION NO. 27059.

BE IT RESOLVED by the Common Council of the City of San Diego, as follows:

That an extension of 60 days time be and it is hereby granted to Olof Nelson within which to complete the contract for grading and otherwise improving 33rd Street, from the south line of Cedar Street to 250 feet south from the south line of Ash Street, as more particularly described in Resolution of Intention No. 26311, adopted March 21st, 1921, and the Superintendent of Streets be and he is hereby authorized to endorse said extension of time upon the contract for the doing of said work.

RESOLUTION NO. 27060.

BE IT RESOLVED by the Common Council of the City of San Diego, as follows:

That John Hansen be and he is hereby granted permission to do blasting on B Street between 25th and 26th Streets for the purpose of terracing the front of a lot.

RESOLUTION NO. 27061.

BE IT RESOLVED, by the Common Council of the City of San Diego, as follows:

That the license heretofore issued to M. R. Giddings for the purpose of operating an Auto Stage Line between San Diego and La Jolla and intermediate points be and the same is hereby transferred to the "La Jolla Stage Lines", a co-partnership, and the City Auditor is hereby directed to issue said license to the "La Jolla Stage Lines", a co-partnership, and

BE IT FURTHER RESOLVED, that the rates and tariffs to be charged by said La Jolla Stage Lines be and the same are hereby established as follow, to-wit, as contained in Document No. 139194 on file in the office of the City Clerk:

| | One Way | Round Trip |
|------------------------------------|---------|------------|
| San Diego to Hardy's | \$.15 | |
| " " Morena, | .20 | \$.35 |
| " " Pac. Beach, Cass & Garnet Sts. | .25 | .50 |
| " " Bird Rock, | .35 | .65 |
| " " La Jolla, | .40 | .70 |
| La Jolla to Bird Rock, | .15 | .25 |
| " " Pac. Beach, Cass & Garnet Sts. | .20 | .35 |
| " " Rose Canyon, | .25 | .50 |
| " " Morena, | .35 | .65 |
| " " San Diego, | .40 | .70 |
| Rose Canyon to Lamont St., | .05 | |

| | |
|------------------------------------|--------|
| Rose Canyon to Cass & Garnet Sts., | \$.10 |
| Lamont St. to Cass & Garnet Sts., | .05 |
| Morena to Lamont St., | .10 |

COMMUTATION BOOKS.

Commutation books to be issued to and used by the immediate family of the purchaser, to have a 60 day time limit upon the tickets contained in such books, each of the books to contain 20 single trips; the tickets being good for transportation in either direction; the books to provide for a refund in case there are unused tickets at the expiration of the 60 day time limit; the purchaser to be charged regular tariff for the tickets used, and the balance of the purchase price of the commutation book to be refunded to the purchaser.

| | |
|------------------------------------|--------|
| San Diego to Hardy's, | \$2.50 |
| " " Morena, | 3.00 |
| " " Pac. Beach, Cass & Garnet Sts. | 4.00 |
| " " Bird Rock, | 5.00 |
| " " La Jolla, | 5.50 |
| La Jolla to Strand, | 2.00 |
| " " Bird Rock (Flower Station) | 2.50 |
| " " Pac. Beach, Cass & Garnet Sts. | 3.00 |
| " " Rose Canyon, | 4.00 |
| " " Morena, | 5.00 |
| " " San Diego, | 5.50 |

RESOLUTION NO. 27062.

BE IT RESOLVED by the Common Council of the City of San Diego, as follows:
That the Auditor be and he is hereby directed to issue a Free License to the Sheesley Shows for the purpose of conducting a carnival at the Foot of Broadway between India and Arctic Streets, from November 21st to December 6th, 1921.

RESOLUTION NO. 27063.

BE IT RESOLVED by the Common Council of the City of San Diego, as follows:
That the manager of operation be and he is hereby instructed to start, forthwith, the operation of the Mission Valley pumping plant, and to operate the same with at least one shift daily until further orders from the Common Council.

RESOLUTION NO. 27064.

BE IT RESOLVED by the Common Council of The City of San Diego, as follows:
That the bid of Citizens Savings Bank of San Diego for the purchase of two hundred thirty (230) Barrett Dam Bonds of The City of San Diego, of the denomination of \$1000.00 each, in the sum of \$231,500.00, be, and the same is hereby accepted.
AND BE IT FURTHER RESOLVED, that the City Treasurer of The City of San Diego be, and he is hereby authorized to sell to the said Citizens Savings Bank of San Diego two hundred thirty (230) Barrett Dam Bonds for the said sum of \$231,500.00.
Passed and adopted by the said Common Council of the said City of San Diego, California, this 21st day of November 1921, by the following vote, to-wit:
AYES--Councilmen Bruschi, Heilbron, Held, Stewart and Weitzel.
NOES--None.
Absent--None.

JOHN L. BACON,
President of the Common Council of the City of
San Diego, California.

I HEREBY CERTIFY that the above and foregoing Resolution was passed by the Common Council of the said City of San Diego, at the time and by the vote, above stated.

ALLEN H. WRIGHT,
City Clerk of the City of San Diego, California, and Ex-officio
Clerk of the Common Council of the City of San Diego.
BY Y. A. JACQUES, DEPUTY.

(SEAL)

RESOLUTION NO. 27065.

BE IT RESOLVED by the Common Council of The City of San Diego, as follows:
That the bid of Blyth-Witter & Company for the purchase of five hundred (500) Barrett Dam No. 2 Bonds of The City of San Diego, of the denomination of \$1000.00 each, in the sum of \$493,000.00, together with accrued interest to date of delivery, be, and the same is hereby accepted.
AND BE IT FURTHER RESOLVED, that the City Treasurer of The City of San Diego be, and he is hereby authorized to sell to the said Blyth-Witter & Company five hundred (500) Barrett Dam Bonds for the said sum of \$493,000.00, together with accrued interest to the date of delivery.
Passed and adopted by the said Common Council of the said City of San Diego, California, this 21st day of November 1921, by the following vote, to-wit:
AYES--Councilmen Bruschi, Heilbron, Held, Stewart and Weitzel.
NOES--None.
ABSENT--None.

JOHN L. BACON,
President of the Common Council of the City of
San Diego, California.

I HEREBY CERTIFY that the above and foregoing Resolution was passed by the Common Council of the said City of San Diego, at the time and by the vote, above stated.

ALLEN H. WRIGHT,
City Clerk of the City of San Diego, California, and Ex-officio
Clerk of the Common Council of the City of San Diego.
BY Y. A. JACQUES, DEPUTY.

(SEAL)

RESOLUTION NO. 27066.

BE IT RESOLVED by the Common Council of the City of San Diego, as follows:
That the Department of Operation be and it is hereby authorized to issue to Dodge & Hayward a permit to stretch a banner across Broadway near the Spreckels Theatre advertising a showing of war pictures for the benefit of disabled veterans of the World War to be given at said theatre on Nov. 24th, 25th and 26th.

RESOLUTION NO. 27067.

BE IT RESOLVED by the Common Council of the City of San Diego, as follows:

That the Chief of Police be and he is hereby authorized and directed to disburse the reward paid by Mrs. Harry Weiss for the recovery of certain stolen articles consisting of grips and jewelry as follows, to-wit:

One-third, or \$33.33, to be paid into the Police Relief and Pension Fund, and Two-thirds, or \$66.67, to be paid to Detective M. H. Berrie, the one who recovered the stolen articles.

I HEREBY CERTIFY that the above and foregoing is a full, true and correct copy of Resolutions Nos. 27027, 27028, 27029, 27030, 27031, 27032, 27033, 27034, 27035, 27036, 27037, 27038, 27039, 27040, 27041, 27042, 27043, 27044, 27045, 27046, 27047, 27048, 27049, 27050, 27051, 27052, 27053, 27054, 27055, 27056, 27057, 27058, 27059, 27060, 27061, 27062, 27063, 27064, and 27065 of the resolutions of the City of San Diego, California, as adopted by the Common Council of said City on the 21st day of November, 1921, and of Resolutions Nos. 27066 and 27067 of the resolutions of the City of San Diego, California, as adopted by the Common Council of said City on the 22nd day of November, 1921.

ALLEN H. WRIGHT,

City Clerk of the City of San Diego, California.

BY Frederick W. Sick DEPUTY.

RESOLUTION NO. 27068.

BE IT RESOLVED by the Common Council of the City of San Diego, as follows:

That the City Engineer be and he is hereby directed to mail sealed letters notifying property owners on the following named streets that they will be given 30 days additional time within which to construct sidewalks and curbs on said streets and also to inform them of the extra cost when constructed under public contract:

East side of 32nd Street between University Ave. and Polk Ave.,

C Street, between 27th and 28th,

Idaho Street, between Collier and Copley Avenues,

Jackdaw Street, between Pennsylvania and Sutter Streets,

C Street between 26th and 27th Streets,

Alabama Street between Meade and Monroe Avenues.

RESOLUTION NO. 27069.

BE IT RESOLVED by the Common Council of the City of San Diego, as follows:

That Geo. Reynolds be and he is hereby granted permission to do blasting at 2534 B Street and at 1003 West Brookes Avenue for the purpose of planting trees.

RESOLUTION NO. 27070.

BE IT RESOLVED by the Common Council of the City of San Diego, as follows:

That A. S. Whiting be and he is hereby granted permission to do blasting at Beverly for the purpose of planting trees.

RESOLUTION NO. 27071.

BE IT RESOLVED, by the Common Council of the City of San Diego, as follows:

That the plat showing the boundaries of the district to be included in the assessment for the work and improvement on VOLTAIRE STREET, from the center line of Bolinas Street produced southwesterly to the southeasterly line of Abbott Street; MISSION BOULEVARD, from the northerly line of West Point Loma Boulevard to the southerly line of Mission Bridge; WEST POINT LOMA BOULEVARD, from the southerly line of Lot 41, block 103, Ocean Bay Beach, produced southwesterly to its junction with Abbott Street; ABBOTT STREET, from its junction with West Point Loma Boulevard to the northeasterly line of Newport Avenue produced northwesterly; NEWPORT AVENUE, from its northwesterly end to a line 7 feet southeasterly from the southeasterly line of Froude Street; DE FOE STREET, from the southwesterly line of Newport Avenue to the northeasterly line of Point Loma Avenue produced northwesterly; POINT LOMA AVENUE, from the northwesterly line of De Foe Street produced southwesterly to the center line of Guizot Street produced southwesterly; all in The City of San Diego, California, be, and the same is hereby approved; and the City Clerk of said City is hereby directed to file said plat in the office of the City Engineer of said City.

RESOLUTION NO. 27072.

BE IT RESOLVED, by the Common Council of The City of San Diego, as follows:

The City Engineer is hereby directed to furnish this Common Council with plans, drawings, typical cross-sections and specifications and estimates for the paving with a one and one-half inch Warrenite bitulithic wearing surface laid upon a two and one-half inch asphalt concrete base, and otherwise improving of LYTTON STREET, from the junction of said Lytton Street with Tide Street at the easterly line of Harbor Villas produced southeasterly, to the northwesterly end of said Lytton Street at its junction with Chatsworth Boulevard; of CHATSWORTH BOULEVARD, from the northwesterly end of Lytton Street at its junction with Chatsworth Boulevard to the southeasterly line of Catalina Boulevard; of CATALINA BOULEVARD, from the southwesterly line of Point Loma Avenue produced to a point 431.42 feet northeasterly from the southwesterly line of Point Loma Avenue produced, being the termination of Chatsworth Boulevard in said Catalina Boulevard; of VOLTAIRE STREET, from the northwesterly line of Chatsworth Boulevard to the center line of Bolinas Street produced; and of ROSEGRANS STREET, from the southwesterly line of Lytton Street to a point 100 feet southwesterly from the southwesterly line of Lytton Street; in The City of San Diego, California.

And said City Engineer is further directed to furnish this Common Council with a description of the exterior boundaries of the district of lands in said city to be affected and benefited by, and to be assessed to pay the costs and expenses of the aforesaid work and improvement.

RESOLUTION NO. 27073.

BE IT RESOLVED by the Common Council of the City of San Diego, as follows:

That W. Ormes be and he is hereby granted permission to erect a canvas canopy over the entrance of the Emprress Hotel at 227 B Street.

RESOLUTION NO. 27074.

BE IT RESOLVED by the Common Council of the City of San Diego, as follows:

That the protest of H. W. Learn, et al., filed with the City Clerk of The City of San Diego, California, on November 4, 1921, against the closing of HENDRICKS AVENUE, in

said City, from the west line of Vermont Street to the west line of lot 12, block 187, University Heights, produced north, as described in Resolution of Intention No. 26851, adopted September 26, 1921, be, and the same is hereby sustained.

I HEREBY CERTIFY that the above and foregoing is a full, true and correct copy of Resolutions Nos. 27068, 27069, 27070, 27071, 27072, 27073 and 27074 of the resolutions of the City of San Diego, California, as adopted by the Common Council of said City on the 23d day of November, 1921.

ALLEN H. WRIGHT,
City Clerk of the City of San Diego, California.

BY *Arvid H. Sick* DEPUTY.

RESOLUTION NO. 27075.
Sunset Boulevard; St. James Place and Fort Stockton Drive.

RESOLVED, that it is the intention of the Common Council of The City of San Diego, California, to order the following street work to be done and improvement to be made in said City, to-wit:

The paving, with an asphalt concrete wearing surface laid upon a cement concrete base, of the roadway of SUNSET BOULEVARD, in said City, from curb line to curb line, from the southwesterly line of Fort Stockton Drive to the southeasterly line of Witherby Street, including the roadway of the intersections of said Sunset Boulevard with all cross streets, between said points, and also including the roadway of all terminations of streets in said Sunset Boulevard, between said points, and also including the roadway of said Sunset Boulevard leading into all alleys, between said points, and also including the roadway of said Sunset Boulevard leading into the driveway in front of lot 8, block 10, Resubdivision of Blocks 7, 8, 10 and a portion of 9 and Lot A, Inspiration Heights (excepting the roadway of said Sunset Boulevard leading into the alley in block 6, Amended Map of blocks 2 and 6, Inspiration Heights);

Also, as a part of said work, the construction of cement concrete curbing on the southerly side of the said Sunset Boulevard, from the southeasterly line of Witherby Street to the westerly line of Lot 8, in block 10, Resubdivision of Blocks 7, 8, 10 and portion of 9 and Lot A, Inspiration Heights, including the returns at the termination of Coutts Street in said Sunset Boulevard, and also including the return at the southwest corner of the termination of said driveway in front of said Lot 8, block 10, Resubdivision of Blocks 7, 8, 10 and a portion of 9 and Lot A, Inspiration Heights, in said Sunset Boulevard; also, the construction of cement concrete curbing on the northerly side of the said Sunset Boulevard, from the southeasterly line of Witherby Street to a point 50 feet easterly from the easterly line of Ingleside Avenue produced southerly, including the returns at the termination of the alley in block 7, Mission Hills, in said Sunset Boulevard, and also including the returns at the termination of Ingleside Avenue in said Sunset Boulevard; also, the construction of cement concrete curbing in the returns at the termination of the alley on the north side of said Sunset Boulevard, between Arden Way and St. James Place in said Sunset Boulevard;

Also, as a part of said work, the removal of the existing drain located in the northerly side of the intersection of Sunset Boulevard and St. James Place; also, the removal of the existing drain located on the northerly side of Sunset Boulevard, between the westerly line of Arguello Street produced and Arden Way;

Also, as a part of said work, the construction in connection with the existing culvert located across the said Sunset Boulevard, between Fort Stockton Drive and Sheridan Avenue produced, of one cement concrete catch-basin;

Also, the paving, with an asphalt concrete wearing surface laid upon an asphalt concrete base, of the roadway of ST. JAMES PLACE, in said City, from curb line to curb line, from the southerly line of Alameda Drive produced easterly, to the southerly line of Fort Stockton Drive, including the roadway of all terminations of streets in said St. James Place, between said points, and also including the roadway of said St. James Place leading into all alleys, between said points; (excepting the intersection of St. James Place with Sunset Boulevard);

Also, as a part of said work, the construction of 5 feet of cement concrete curbing in the return on the northerly side of the termination of the alley on the east side of St. James Place, between Lyndon Road and Sheridan Avenue, in said St. James Place; and also the construction of 3.14 feet of cement concrete curbing in the return at the northeasterly corner of the termination of the alley on the east side of said St. James Place, between Sunset Boulevard and Sheridan Avenue produced, in said St. James Place;

Also, as a part of said work, the removal of the existing culvert located on the westerly side of the termination of Alameda Drive in said St. James Place;

Also, the paving, with an asphalt concrete wearing surface laid upon a cement concrete base, of the roadway of FORT STOCKTON DRIVE, in said City, from curb line to curb line, from the northwesterly line of lot 4, block 14, Mission Hills, produced southwesterly, to a line drawn South 35° 06' west from the northwest corner of said block 14, Mission Hills, including the roadway of the termination of Sunset Boulevard in said Fort Stockton Drive;

Also, as a part of said work, the removal of the existing drain located in the said Fort Stockton Drive opposite lot 3, block 14, Mission Hills;

All of the aforesaid work to be done as shown upon and according to the plans, drawings, typical cross-sections and specifications therefor contained in Document No. 138720, on file in the office of the City Clerk of said City, and copies of which are on file in the office of the City Engineer of said City;

All of said plans, drawings, typical cross-sections and specifications contained in said Document No. 138720 are hereby approved and adopted as the plans, drawings, typical cross-sections and specifications to be followed in making said improvement; and by reference thereto all said plans, drawings, typical cross-sections and specifications contained in said Document No. 138720 are incorporated herein and made a part hereof.

The said Common Council hereby determines that serial bonds bearing interest at the rate of seven per cent. per annum shall be issued to represent assessments of twenty-five dollars or over for the cost of said work or improvement. Said serial bonds shall extend over a period of nine years from the second day of January next succeeding their issuance, and an even annual proportion of the principal sum thereof shall be payable by coupon, on the second day of January, every year after their date, until the whole is paid, and the interest shall be payable semi-annually, by coupon, on the second days of January and July, respectively, of each year, at the rate of seven per cent. per annum on all sums unpaid, until the whole of said principal and interest are paid. Said bonds shall be issued in accordance with the provisions of an Act of the Legislature of the State of California, entitled, "An Act to Provide a System of Street Improvement Bonds to Represent Certain Assessments for the Cost of Street Work and Improvement Within Municipalities, and also for the payment of such Bonds," approved February 27th, 1893, and of all acts supplementary thereto, or

amendatory thereof. And said Common Council hereby determines that said serial bonds shall be issued to represent the expenses of said work or improvement.

That the contemplated work of improvement, hereinbefore mentioned, is in the opinion of said Common Council of more than local and ordinary public benefit, and the expense of said work and improvement is made chargeable upon the district hereinafter described, and said Common Council does hereby declare said district to be the district benefited by said work and improvement, and to be assessed to pay the costs and expenses thereof. Said district is described as follows, to-wit: All that real property in the said City of San Diego, included within the following exterior boundary lines, to-wit:

Beginning at the most westerly corner of lot 12, block 11, Inspiration Heights; thence southeasterly along the southwesterly line of said lot 12, to the most southerly corner of said lot 12, being the westerly corner of lot 3, said block 11; thence east along the south line of said lot 3, block 11, Inspiration Heights, to the west line of Courts Street; thence northeasterly to a point on the east line of Courts Street, distant 100 feet south from the south line of Sunset Boulevard produced west; thence east on a line parallel to and distant 100 feet south from the south line of Sunset Boulevard to the west line of Arden Way; thence northeasterly to a point on the east line of Loma Pass, distant 70 feet north from the southwest corner of lot 1, block 6, of the Resubdivision of Blocks 2 and 6, Inspiration Heights; thence southerly along the westerly line of said lot 1, block 6, to the southwest corner of said lot 1; thence easterly along the southerly line of lots 1 and 2 of said block 6, and northerly along the easterly line of said lot 2, block 6, to a point on the easterly line of said lot 2, distant 80 feet south from the south line of Sunset Boulevard; thence easterly to the southwest corner of lot 3, of said block 6; thence easterly along the southerly line of said lot 3 of said block 6, to the west line of Alameda Drive; thence east to the southwest corner of lot 1, block 1, Inspiration Heights; thence east along the south line of said lot 1, block 1, Inspiration Heights, to a point distant 82.38 feet west from the west line of St. James Place; thence south on a line parallel to and distant 82.38 feet west from the west line of St. James Place to the north line of Sheridan Avenue; thence southwesterly to the northwest corner of lot 1, block 2, of the Resubdivision of Blocks 2 and 6, Inspiration Heights; thence southerly along the westerly line of lots 1, 3, 5, 7 and 9, of said block 2, to the north line of Alameda Drive; thence southerly to the northwest corner of lot 1, block 3, Inspiration Heights; thence south along the west line of lots 1, 2, 3, 4 and 5, of said block 3, to the southwest corner of said lot 5 of said block 3; thence east along the south line of said lot 5, block 3, and east along the south line of lot B, Inspiration Heights, to the southwest corner of Villa Lot 84, Mission Hills; thence east along the south line of said Villa Lot 84, Mission Hills, to the southeast line of said Villa Lot 84; thence northeasterly along the southeasterly line of said Villa Lot 84, to the west line of Bay View Court; thence north along the west line of Bay View Court to the southwesterly line of Lyndon Road; thence northerly to the southeasterly corner of lot 15, block 16, Mission Hills; thence northeasterly along the southeasterly line of said lot 15, to the northeasterly corner of said lot 15, block 16; thence northerly to the southeasterly corner of lot 5, of said block 16, Mission Hills; thence north along the east line of said lot 5 of said block 16, to the south line of Sheridan Avenue; thence northeasterly to the southeast corner of lot 21, block 15, Mission Hills; thence north along the east line of said lot 21, to the northeast corner of said lot 21; thence easterly to the most easterly corner of lot 12, of said block 15, Mission Hills; thence southeasterly to the southwesterly corner of Villa Lot 69, Mission Hills; thence southeasterly along the southwesterly line of said Villa Lot 69, to the southwesterly line of Lot I, of the Resubdivision of Villa Lots 64, 65 and 66, Mission Hills; thence southeasterly along the southwesterly line of lots I and J, of the Resubdivision of Villa Lots 64, 65 and 66, Mission Hills, to the most southerly corner of said Lot J; thence northerly along the easterly line of said lot J, to the southwesterly line of Fort Stockton Drive; thence northeasterly to the most southerly corner of lot 3, block 14, Mission Hills; thence northeasterly along the southeasterly line of said lot 3, block 14, Mission Hills, to the most easterly corner of said lot 3; thence northwesterly along the northeasterly line of lots 3, 2 and 1, of said block 14, to the south line of Lewis Street; thence west along the south line of Lewis Street to the northeast line of Fort Stockton Drive; thence westerly to an intersection of the southwest line of Fort Stockton Drive with a line drawn parallel to and distant 147.50 feet north from the north line of Sunset Boulevard; thence west on a line parallel to and distant 147.50 feet north from the north line of Sunset Boulevard to an intersection with the west line of lot 17, block 11, Mission Hills, produced north; thence south along the west line of said lot 17, block 11 produced, and south along the west line of said lot 17 to a point distant 90 feet north from the north line of Sunset Boulevard; thence west on a line parallel to and distant 90 feet north from the north line of Sunset Boulevard to the east line of lot 15, of said block 11, Mission Hills; thence north along the east line of said lot 15, to a point distant 115 feet north from the north line of Sunset Boulevard; thence west on a line parallel to and distant 115 feet north from the north line of Sunset Boulevard to the east line of lot 14, of said block 11, Mission Hills; thence north along the east line of said lot 14, to the northeast corner of said lot 14; thence westerly to the southeast corner of lot 4, of said block 11, Mission Hills; thence north along the east line of lots 4, 3, 2 and 1, of said block 11, to the southwest line of Fort Stockton Drive; thence northwesterly along the southwesterly line of Fort Stockton Drive to the northwesterly corner of lot 21, block 10, of the Resubdivision of Blocks 9 and 10, Mission Hills; thence southerly along the westerly line of lots 21 and 20, of said block 10, to the southwest corner of said lot 20; thence southwesterly to the northeast corner of lot 7, of said block 10; thence west along the north line of said lot 7, of said block 10, to the east line of Arden Way; thence west to the northeast corner of lot 17, block 9, of the Resubdivision of Blocks 9 and 10, Mission Hills; thence west along the north line of lot 17, of said block 9, to the northwest corner of said lot 17; thence northwesterly to the northeast corner of lot 6, of said block 9; thence west along the north line of said lot 6, to the east line of Arguello Street; thence northwesterly to the northeast corner of lot 22, block 8, Mission Hills; thence west along the north line of said lot 22 to the northwest corner of said lot 22; thence west to the northeast corner of lot 11, block 8, Mission Hills; thence west along the north line of said lot 11, to the east line of Ingleside Avenue; thence southwesterly to the most northerly corner of lot 15, block 7, Mission Hills; thence southwesterly to the most easterly corner of lot 7, of said block 7, Mission Hills; thence northwesterly along the northeasterly line of said lot 7, to the southeast line of Witherby Street; thence southwesterly along the southeasterly line of Witherby Street to the point or place of beginning; excepting therefrom all public streets, roads, alleys, avenues and highways. A plat of which said district, indicating by a boundary line the extent of the territory included in said assessment district, approved by this Common Council, is on file in the office of the City Engineer of said City, reference to which is hereby made.

That the Evening Tribune, a daily newspaper published and circulated, and of general circulation in the said City of San Diego, be, and it is hereby designated as the newspaper in which this Resolution of Intention shall be published by two insertions, and the notice of the passage thereof shall be published by two insertions, in the manner and by the persons required by law.

That the Clerk of the said City of San Diego be, and he is hereby directed to post

this Resolution conspicuously for two days on or near the chamber door of the said Common Council, and to cause the same to be published by two insertions in said daily newspaper in the manner required by law.

That the Street Superintendent of the said City of San Diego shall, after the passage of this Resolution of Intention, cause to be conspicuously posted along all streets and parts of streets and other public places and rights of way where the work and improvement hereinbefore described is to be done and made, notices of the passage of this Resolution, in the manner and in the form required by law, and shall also cause a notice similar in substance to be published by two insertions in said daily newspaper, in the manner required by law, and thereupon said Superintendent of Streets shall cause to be filed in the office of the City Clerk of said City, affidavits showing the posting and publication of the said notices of street work.

That the City Clerk of said City be, and he is hereby directed, immediately upon the passage of this Resolution of Intention, to mail, with postage thereon prepaid, to each property owner whose property is to be assessed to pay the costs and expenses of said improvement, a postal card containing notice of the passage of this Resolution, designating the location and limits of the improvement provided for herein, and referring to this resolution for particulars, and stating that property belonging to such owner is to be assessed for said improvement, all in the manner, substance and form as prescribed by law; and thereupon said Clerk shall cause to be filed affidavits in proof of such mailing.

Passed and adopted by the said Common Council of the said City of San Diego, California, this 28th day of November 1921, by the following vote, to-wit:
Ayes--Councilmen Bruschi, Heilbron, Held, Stewart and Weitzel.
Noes--None.
Absent--None.

JOHN L. BACON,

President of the Common Council of the City of
San Diego, California.

I HEREBY CERTIFY that the above and foregoing Resolution of Intention was passed by the Common Council of the said City of San Diego, at the time and by the vote above stated.

ALLEN H. WRIGHT,

City Clerk of the City of San Diego, California, and Ex-officio
Clerk of the Common Council of the City of San Diego.

(SEAL)

BY Y. A. JACQUES, DEPUTY.

RESOLUTION OF INTENTION NO. 27076.

Sewer system south of Main Street, and East of Twenty-eighth Street.

BE IT RESOLVED, that it is the intention of the Common Council of The City of San Diego, California, to order the following improvement to be made in said City, to-wit:

The construction of a system of sewers in the district south of Main Street and East of Twenty-eighth Street, in The City of San Diego, California, as follows, to-wit:

The construction of a six-inch sewer line commencing at the existing manhole located in Thirty-second Street, in said City, 256.54 feet south from the south line of Bay Avenue; running thence northwesterly across said Thirty-second Street and along a public right-of-way over lot 10, Partition of Pueblo Lot 1166, a distance of 150.98 feet; thence northwesterly along a public right-of-way over said lot 10, Partition of Pueblo Lot 1166, and along a public right-of-way over lots 5, 6, 7, 8, 9, 10, 11, 12, 13 and 14, block 31, H. P. Whitney's Addition, and across Bay Avenue, a distance of 476.61 feet to a point on the north line of Bay Avenue distant 44.34 feet east from the east line of Thirty-first Street;

Also, the construction of a six-inch sewer line commencing at the east line of Thirty-first Street distant 41.42 feet north from the north line of Bay Avenue; thence northwesterly across the said Thirty-first Street, and along a public right of way over lots 48, 47, 46, 45, 44, 43 and 42, block 33, H. P. Whitney's Addition, the alley in said block 33, and along a public right-of-way over lots 9, 10, 11 and 12 of said block 33, a distance of 411.33 feet to a point on the division line between lots 12 and 13 of said block 33; thence westerly along a public right-of-way over lots 13, 14, 15, 16, 17, 18, 19, 20, 21, 22, 23 and 24, of said block 33, and across Thirtieth Street, and along a public right-of-way over lots 1, 2, 3, 4, 5 and 6, block 25, of Reed & Hubbell's Addition, a distance of 533.55 feet to a point on the division line between lots 6 and 7, said block 25; thence running northerly along a public right-of-way over said lot 6, block 25, and across Colton Avenue, and along a public right-of-way over lot 43, block 24, Reed & Hubbell's Addition, and the alley in said block 24, a distance of 271.62 feet to the center line of said alley.

Also, the construction of a six-inch sewer line commencing at a point in the center line of the alley in block 24, Reed & Hubbell's Addition, opposite lot 2 of said block 24; running thence westerly along the center line of said alley and across Twenty-ninth Street, and along the center line of the alley in block 23, of said Reed & Hubbell's Addition, a distance of 1185.0 feet, said sewer line connecting with the sewer line last above described at a point in the center line of the alley in said block 24, opposite lot 43 of said block 24;

Also, the construction of a six-inch auxiliary sewer line, 145 feet in length, in the alley in said block 24 of said Reed & Hubbell's Addition, connecting with the sewer line last above described at a point in said alley opposite lot 40 of said block 24;

Also, the construction of a six-inch sewer line commencing at the sewer line to be constructed as above described at a point on the westerly side of lot 43, block 33, of said H. P. Whitney's Addition running thence northerly along a public right-of-way over said lot 43, and across the alley in said block 33, a distance of 30.64 feet; running thence easterly in said alley and easterly across Thirty-first Street, and easterly along a public right-of-way located on a line parallel to and distant 149 feet south of the south line of Colton Avenue, a distance of 699.36 feet;

Also, the construction of a six-inch sewer line commencing at a point in the center line of the alley in block 34 of said H. P. Whitney's Addition, opposite lot 23 of said block 34; running thence easterly along the center line of said alley and across Thirty-first street, and along the center line of the alley in block 35 of said H. P. Whitney's Addition, a distance of 1053.47 feet;

Also, the construction of a six-inch sewer line commencing at the sewer line last above described at a point in the centerline of the alley in said block 34, of said H. P. Whitney's Addition, opposite lot 41, of said block 34; running thence southwesterly along a public right-of-way over lots 41, 40 and 39 of said block 34, and across Colton Avenue, and along a public right-of-way over lots 11 and 12, block 33, of said H. P. Whitney's Addition, a distance of 325.63 feet, to connect with the sewer line to be constructed as above described at a point on the division line between lots 12 and 13, said block 33;

Also, the construction of a six-inch sewer line commencing at the sewer line to be constructed as above described at a point in lot 10, Partition of Pueblo Lot 1166, opposite lot 4, block 31, of said H. P. Whitney's Addition; running thence northeasterly across a public right-of-way over said lot 10, Partition of Pueblo Lot 1166, a distance of 16 feet;

Also, the construction of a six-inch sewer line commencing at the existing manhole located in Filbert Street distant 230.63 feet southeasterly from the east line of Thirty-

second Street; running thence northwesterly a distance of 230.63 feet;

Also, as a part of said work, the construction along said sewer lines of twenty-one brick manholes and eight dead ends, together with appliances and appurtenances; said manholes and dead ends to be located at the points shown upon the plans hereinafter referred to;

That said sewer system shall be constructed of Portland cement concrete sewer pipe, except as follows: 84 feet of said sewer line to be constructed along the public right-of-way over lots 10, 11 and 12, block 33, of said H. P. Whitney's Addition, shall be constructed of cast iron pipe laid upon cement concrete piers; 84 feet of said sewer line to be constructed in the alley in block 23 of said Reed & Hubbell's Addition, opposite lots 34, 35, 36 and 37, of said block 23, shall be constructed of cast iron pipe laid upon cement concrete piers;

That said sewer system shall be constructed strictly in accordance with the plans, drawings, typical cross-sections and specifications therefor contained in Document No. 138549, on file in the office of the City Clerk of said City, and copies of which are on file in the office of the City Engineer of said City; and all said sewer lines, manholes and dead ends shall be constructed at the points shown upon and as particularly described in said plans, drawings, typical cross-sections and specifications contained in said Document No. 138549;

All of said plans, drawings, typical cross-sections and specifications contained in said Document No. 138549 are hereby approved and adopted as the plans, drawings, typical cross-sections and specifications to be followed in making said improvement; and by reference thereto all said plans, drawings, typical cross-sections and specifications contained in said Document No. 138549 are incorporated herein and made a part hereof.

The said Common Council hereby determines that serial bonds bearing interest at the rate of seven per cent. per annum shall be issued to represent assessments of twenty-five dollars or over for the cost of said work or improvement. Said serial bonds shall extend over a period of nine years from the second day of January next succeeding their issuance, and an even annual proportion of the principal sum thereof shall be payable by coupon, on the second day of January, every year after their date, until the whole is paid, and the interest shall be payable semi-annually, by coupon, on the second days of January and July, respectively, of each year, at the rate of seven per cent. per annum on all sums unpaid, until the whole of said principal and interest are paid. Said bonds shall be issued in accordance with the provisions of an Act of the Legislature of the State of California, entitled, "An Act to Provide a System of Street Improvement Bonds to Represent Certain Assessments for the Cost of Street Work and Improvement Within Municipalities, and also for the Payment of such Bonds," approved February 27th, 1893, and of all acts supplementary thereto, or amendatory thereof. And said Common Council hereby determines that said serial bonds shall be issued to represent the expenses of said work or improvement.

That the contemplated work of improvement, hereinbefore mentioned, is in the opinion of said Common Council of more than local and ordinary public benefit, and the expense of said work and improvement is made chargeable upon the district hereinafter described, and said Common Council does hereby declare said district to be the district benefited by said work and improvement, and to be assessed to pay the costs and expenses thereof. Said district is described as follows, to-wit: All that real property in the said City of San Diego, included within the following exterior boundary lines, to-wit:

Beginning at the intersection of the south line of Main Street with the east line of 28th Street; thence south along the east line of 28th Street to the north line of Colton Avenue; thence east along the north line of Colton Avenue to a point distant 175 feet west from the west line of 30th Street; thence south on a line parallel, to and distant 175 feet west from the west line of 30th Street to a point distant 80 feet south from the south line of Colton Avenue; thence east on a line parallel to and distant 80 feet south from the south line of Colton Avenue to a point distant 300 feet east from the east line of 30th Street; thence south on a line parallel to and distant 300 feet east from the east line of 30th Street to a point distant 160 feet south from the south line of Colton Avenue; thence east on a line parallel to and distant 160 feet south from the south line of Colton Avenue to a point distant 200 feet west from the west line of 31st Street; thence south on a line parallel to and distant 200 feet west from the west line of 31st Street to a point distant 70 feet north from the north line of Bay Avenue; thence east on a line parallel to and distant 70 feet north from the north line of Bay Avenue to the west line of 31st Street; thence south along the west line of 31st Street to the south line of Bay Avenue; thence east along the south line of Bay Avenue, to a point distant 175 feet east from the east line of 31st Street; thence south on a line parallel to and distant 175 feet east from the east line of 31st Street to a point distant 50 feet south from the south line of Bay Avenue; thence east on a line parallel to and distant 50 feet south from the south line of Bay Avenue to the east line of Lot 11, Block 31, H. P. Whitney's Addition; thence south, along the east line of said Lot 11, Block 31, to the south line of said Block 31, H. P. Whitney's Addition; thence east along the south line of said Block 31, to the southeast corner of Lot 6, of said Block 31, H. P. Whitney's Addition; thence southeasterly to a point on the west line of 32nd Street distant 140 feet south from the north line of Pueblo Lot 1166 of the Pueblo Lands of San Diego; thence east to a point on the east line of 32nd Street; thence north along the east line of 32nd Street, to an intersection with the southwest line of Lot 30, Block 198, San Diego Land & Town Co's. South Chollas Addition; thence southeasterly along the southwesterly line of said Lot 30, Block 198, to the most southerly corner of said Lot 30, Block 198; thence northeasterly along the southeasterly line of said Lot 30, Block 198, to the southwesterly line of Filbert Street; thence southeasterly along the southwesterly line of Filbert Street, to a point distant 50 feet northwesterly from the northwesterly line of Pluto Street; thence northeasterly to a point on the northeasterly line of Filbert Street, distant 50 feet northwesterly from the northwesterly line of Pluto Street; thence northwesterly along the northeasterly line of Filbert Street to a point distant 125 feet northwesterly from the northwesterly line of Pluto Street; thence northeasterly on a line parallel to and distant 125 feet northwesterly from the northwesterly line of Pluto Street, to a point distant 140 feet northeasterly from the northeasterly line of Filbert Street; thence northwesterly on a line parallel to and distant 140 feet northeasterly from the northeasterly line of Filbert Street to a point distant 325 feet northwesterly from the northwesterly line of Pluto Street; thence southwesterly on a line parallel to and distant 325 feet northwesterly from the northwesterly line of Pluto Street to an intersection with the east line of 32nd Street; thence northerly to an intersection of the west line of 32nd Street with the southwesterly line of Main Street; thence northwesterly and west along the southwesterly and south line of Main Street to the point or place of beginning; excepting therefrom all public streets, roads, alleys, avenues and highways. A plat of which said district, indicating by a boundary line the extent of the territory included in said assessment district, approved by this Common Council, is on file in the office of the City Engineer of said city, reference to which is hereby made.

That the Evening Tribune, a daily newspaper published and circulated, and of general circulation in the said City of San Diego, be, and it is hereby designated as the newspaper in which this Resolution of Intention shall be published by two insertions, and the notice of the passage thereof shall be published by two insertions, in the manner and by the persons required by law.

That the Clerk of the said City of San Diego be, and he is hereby directed to post this Resolution conspicuously for two days on or near the chamber door of the said Common Council, and to cause the same to be published by two insertions in said daily newspaper in the manner required by law.

That the Street Superintendent of the said City of San Diego shall, after the passage of this Resolution of Intention, cause to be conspicuously posted along all streets and parts of streets and other public places and rights of way where the work and improvement hereinbefore described is to be done and made, notices of the passage of this Resolution, in the manner and in the form required by law, and shall also cause a notice similar in substance to be published by two insertions in said daily newspaper, in the manner required by law, and thereupon said Superintendent of Streets shall cause to be filed in the office of the City Clerk of said City, affidavits showing the posting and publication of the said notices of street work.

That the City Clerk of said City be, and he is hereby directed, immediately upon the passage of this Resolution of Intention, to mail, with postage thereon prepaid, to each property owner whose property is to be assessed to pay the costs and expenses of said improvement, a postal card containing notice of the passage of this Resolution, designating the location and limits of the improvement provided for herein, and referring to this resolution for particulars, and stating that property belonging to such owner is to be assessed for said improvement, all in the manner, substance and form as prescribed by law; and thereupon said Clerk shall cause to be filed affidavits in proof of such mailing.

Passed and adopted by the said Common Council of the said City of San Diego, California, this 28th day of November 1921, by the following vote, to-wit:

Ayes--Councilmen Bruschi, Heilbron, Held, Stewart and Weitzel.

Noes--None.

Absent--None.

JOHN L. BACON,

President of the Common Council of the City of San Diego, California.

I HEREBY CERTIFY that the above and foregoing Resolution of Intention was passed by the Common Council of the said City of San Diego, at the time and by the vote above stated.

ALLEN H. WRIGHT,

City Clerk of the City of San Diego, California, and Ex-officio Clerk of the Common Council of the City of San Diego.

(SEAL)

BY Y. A. JACQUES, DEPUTY.

RESOLUTION OF INTENTION NO. 27077.

Sewer system in Carleton Street, Byron Street, ADDISON Street, Canon Street, Shafter Street and Rosecrans Street.

BE IT RESOLVED, that it is the intention of the Common Council of The City of San Diego, California, to order the following improvement to be made in said City, to-wit:

The construction of a system of sanitary sewers in CARLETON STREET, BYRON STREET, ADDISON STREET, CANON STREET, SHAFTER STREET and ROSECRANS STREET, in The City of San Diego, California, as follows, to-wit:

The construction of a six-inch sewer line, together with five (5) brick manholes and appurtenances, in CARLETON STREET, in said City, said sewer line commencing in the intersection of said Carleton Street with Evergreen Street at a point 35 feet northwesterly from the southeasterly line of Evergreen Street produced, and extending thence southeasterly along the center line of said Carleton Street and across the intervening streets, a distance of 1510 feet;

Also, the construction of a six-inch sewer line, together with five (5) brick manholes and appurtenances, in BYRON STREET, in said City, said sewer line commencing in the intersection of said Byron Street with Evergreen Street at a point 35 feet northwesterly from the southeasterly line of Evergreen Street produced, and extending thence southeasterly along the center line of said Byron Street and across the intervening streets, a distance of 1510 feet;

Also, the construction of a six-inch sewer line, together with five (5) brick manholes and appurtenances, in ADDISON STREET, in said City, said sewer line commencing in the intersection of said Addison Street with Evergreen Street at a point 35 feet northwesterly from the southeasterly line of Evergreen Street produced, and extending thence southeasterly along the center line of said Addison Street, and across the intervening streets, a distance of 1510 feet;

Also, the construction of an eight-inch sewer line, together with five (5) brick manholes and appurtenances, in CANON STREET, in said City, said sewer line commencing in the intersection of said Canon Street with Evergreen Street at a point 35 feet northwesterly from the southeasterly line of Evergreen Street produced, and extending thence southeasterly along the center line of said Canon Street, and across the intervening streets, a distance of 1510 feet;

Also, the construction of a sewer line, together with its appurtenances, in SHAFTER STREET, in said City, said sewer line commencing at the manhole to be constructed in the intersection of said Shafter Street with Canon Street, and extending northeasterly along the center line of said Shafter Street, and across the intervening streets, a distance of 747 feet, the said sewer connecting with the sewer lines above described; 477 feet of said sewer between Canon Street and Byron Street to be constructed of eight-inch pipe, and 270 feet of said sewer between Byron Street and Carleton Street to be constructed of ten-inch pipe;

Also, the construction of a six-inch sewer line, together with six (6) brick manholes, one dead end, and appurtenances, in ROSECRANS STREET, in said City, said sewer line commencing at the manhole to be constructed in the intersection of said Rosecrans Street with Canon Street, and extending southwesterly along the center line of said Rosecrans Street and across the intervening streets, a distance of 506.9 feet; thence continuing southwesterly in the said Rosecrans Street, on a line parallel to and distant 16 feet southeasterly from the northwesterly line of said Rosecrans Street, a distance of 1231.4 feet; thence continuing southerly in the said Rosecrans Street, on a line parallel to and distant 16 feet easterly from the westerly line of said Rosecrans Street a distance of 200 feet;

Also, the construction of a ten-inch sewer line, together with its appurtenances, in Carleton Street, commencing at the manhole to be constructed in the intersection of said Carleton Street with Shafter Street, and extending southeasterly along the center line of Carleton Street a distance of 100 feet;

Also, the construction of a ten-inch outfall sewer line, together with outlet, steel rail supports and appurtenances, commencing at the southeasterly end of the sewer line last above described, and running thence southeasterly along the center line of said Carleton Street produced, into the Bay of San Diego, a distance of 300 feet;

Also, the construction of steel rail piling to support a warning sign at a point 5 feet southeasterly from the end of the outfall sewer line last above described;

That all of said sewer system, with the exception of the outfall sewer line, shall be constructed of Portland cement concrete sewer pipe. That said outfall sewer line shall be constructed of Class "A", cast iron sewer pipe.

That said sewer system shall be constructed strictly in accordance with the plans,

drawings, typical cross-sections and specifications therefor contained in Document No. 138492, on file in the office of the City Clerk of said City, and copies of which are on file in the office of the City Engineer of said City; and all said sewer lines, manholes and dead ends shall be constructed at the points shown upon and as particularly designated in said plans, drawings, typical cross-sections and specifications contained in said Document No. 138492;

All of said plans, drawings, typical cross-sections and specifications contained in said Document No. 138492 are hereby approved and adopted as the plans, drawings, typical cross-sections and specifications to be followed, in making said improvement; and by reference thereto all said plans, drawings, typical cross-sections and specifications contained in said Document No. 138492 are incorporated herein and made a part hereof.

The said Common Council hereby determines that serial bonds bearing interest at the rate of seven per cent. per annum shall be issued to represent assessments of twenty-five dollars or over for the cost of said work or improvement. Said serial bonds shall extend over a period of nine years from the second day of January next succeeding their issuance, and an even annual proportion of the principal sum thereof shall be payable by coupon, on the second day of January, every year after their date, until the whole is paid, and the interest shall be payable semi-annually, by coupon, on the second days of January and July, respectively, of each year, at the rate of seven per cent. per annum on all sums unpaid, until the whole of said principal and interest are paid. Said bonds shall be issued in accordance with the provisions of an Act of the Legislature of the State of California, entitled, "An Act to Provide a System of Street Improvement Bonds to Represent Certain Assessments for the Cost of Street Work and Improvement Within Municipalities, and also for the Payment of such Bonds," approved February 27th, 1893, and of all acts supplementary thereto, or amendatory thereof. And said Common Council hereby determines that said serial bonds shall be issued to represent the expenses of said work or improvement.

That the contemplated work of improvement, hereinbefore mentioned, is in the opinion of said Common Council of more than local and ordinary public benefit, and the expense of said work and improvement is made chargeable upon the district hereinafter described, and said Common Council does hereby declare said district to be the district benefited by said work and improvement, and to be assessed to pay the costs and expenses thereof. Said district is described as follows, to-wit: All that real property in the said City of San Diego, included within the following exterior boundary lines, to-wit:

Beginning at a point on the northeast line of Addison Street, distant 50 feet northwesterly from the northwesterly line of Evergreen Street; thence northeasterly on a line parallel to and distant 50 feet northwesterly from the northwesterly line of Evergreen Street to a point distant 100 feet northeasterly from the northeasterly line of Carleton Street; thence southeasterly on a line parallel to and distant 100 feet northeasterly from the northeasterly line of Carleton Street to an intersection with the mean high tide line of the Bay of San Diego; thence southerly along the mean high tide line of the Bay of San Diego to an intersection with the southwesterly line of lot 11, block 27, Roseville; thence northwesterly along the southwesterly line of said lot 11, to a point distant 50 feet southeasterly from the southeasterly line of Shafter Street; thence southwesterly on a line parallel to and distant 50 feet southeasterly from the southeasterly line of Shafter Street to an intersection with the northeasterly line of Addison Street; thence southerly to a point on the southwesterly line of Addison Street, distant 150 feet southeasterly from the southeasterly line of Shafter Street; thence southwesterly on a line parallel to and distant 150 feet southeasterly from the southeasterly line of Shafter Street to the southwesterly line of Roseville; thence northwesterly along the southwesterly line of Roseville to a point distant 25 feet southeasterly from the southeasterly line of Shafter Street; thence southwesterly on a line parallel to and distant 25 feet southeasterly from the southeasterly line of Shafter Street to a point distant 100 feet southwesterly from the southwesterly line of Canon Street; thence northwesterly on a line parallel to and distant 100 feet southwesterly from the southwesterly line of Canon Street to a point distant 25 feet southeasterly from the southeasterly line of Rosecrans Street; thence southwesterly on a line parallel to and distant 25 feet southeasterly from the southeasterly line of Rosecrans Street to the northeasterly line of lot 14, block 11, New Roseville; thence southeasterly along the northeasterly line of said lot 14, to the most easterly corner of said lot 14; thence southwesterly along the southeasterly line of said lot 14, to the most southerly corner of said lot 14; thence northwesterly along the southwesterly line of said lot 14 and said southwesterly line of said lot 14 produced northwesterly to the easterly line of Pueblo Lot 186; thence southerly along the easterly line of said Pueblo Lot 186 to an intersection with a line drawn parallel to and distant 100 feet southeasterly from the southeasterly line of Rosecrans Street; thence southwesterly and southerly on a line parallel to and distant 100 feet southeasterly and easterly from the southeasterly and easterly line of Rosecrans Street to an intersection with a line drawn parallel to and distant 230 feet southerly from the northerly line of Pueblo Lot 177; thence westerly on a line parallel to and distant 230 feet southerly from the northerly line of Pueblo Lots 177 and 178 to a point distant 100 feet westerly from the westerly line of Rosecrans Street; thence northerly on a line parallel to and distant 100 feet westerly from the westerly line of Rosecrans Street, to the north line of Pueblo Lot 178; thence westerly along the northerly line of said Pueblo Lot 178 to the most westerly corner of lot 27, block 5, Iron-ton; thence northeasterly along the northwesterly line of said lot 27, block 5, Iron-ton, to the most northerly corner of said lot 27; said point being 100 feet northwesterly from the northwesterly line of Rosecrans Street; thence northeasterly on a line parallel to and distant 100 feet northwesterly from the northwesterly line of Rosecrans Street to the southerly line of Talbot Street; thence westerly to the southwesterly corner of lot 23, block D, Cabrillo Terrace; thence northerly along the westerly line of lots 23 and 22, of said block D, Cabrillo Terrace, to the southerly line of lot 11 of said Block D; thence westerly along the southerly line of lots 11, 7, 6, 5, 4, 3, 2 and 1, of said block D, Cabrillo Terrace, to the easterly line of Akron Street; thence northerly to the southeast corner of lot 1, block 7, Roseville Heights; thence westerly along the south line of said lot 1, block 7, to the southwest corner of said lot 1; thence northerly along the westerly line of said lot 1, block 7, Roseville Heights, to the southerly line of Trumbull Street; thence northwesterly to a point on the northerly line of Trumbull Street distant 115 feet westerly from the westerly line of Akron Street; thence northerly on a line parallel to and distant 115 feet westerly from the westerly line of Akron Street, to the northwest corner of lot 7, block 6, Roseville Heights; thence easterly along the north line of said lot 7, block 6, to the west line of Akron Street; thence southeasterly to the northwest corner of lot 44, block A, Cabrillo Terrace; thence easterly along the northerly line of said lot 44 to the northwesterly line of lot 40 of said Block A, Cabrillo Terrace; thence northeasterly along the northwesterly line of lots 40, 39, 38 and 37 of said block A, to the northeasterly line of said lot 37, block A, Cabrillo Terrace; thence southeasterly along the northeasterly line of lots 37, 36, 35, 34 and 33 of said block A, Cabrillo Terrace, to the southeasterly line of said lot 33, block A, Cabrillo Terrace; thence southwesterly along the southeasterly line of said lot 33, to the northeasterly line of lot 32 of said block A, Cabrillo Terrace; thence southeasterly along the northeasterly line of lots 32, 31, and 30, of said block A, Cabrillo Terrace, to the most easterly corner of said lot 30; thence southerly to the most northerly corner of lot 29, block A, Cabrillo Terrace;

thence southerly along the easterly line of said lot 29 to the northerly line of lot 28 of said block A; thence easterly along the northerly line of said lot 28, to the westerly line of lot 20, of said block A, Cabrillo Terrace; thence northerly along the westerly line of lots 20, 19 and 18, of said block A, Cabrillo Terrace, to the northerly line of said lot 18; thence easterly along the northerly line of said lot 18, of said block A, to the northeast corner of said lot 18; thence northerly to a point on the northeasterly line of Canon Street, distant 100 feet at right angles from the northwesterly line of Evergreen Street; thence northeasterly on a line parallel to and distant 100 feet northwesterly from the northwesterly line of Evergreen Street to the southwesterly line of Addison Street; thence northeasterly to the point or place of beginning.

Excepting therefrom all public streets, roads, alleys, avenues and highways. A plat of which said district, indicating by a boundary line the extent of the territory included in said assessment district, approved by this Common Council, is on file in the office of the City Engineer of said city, reference to which is hereby made.

That the Evening Tribune, a daily newspaper published and circulated, and of general circulation, in the said City of San Diego, be, and it is hereby designated as the newspaper in which this Resolution of Intention shall be published by two insertions, and the notice of the passage thereof shall be published by two insertions, in the manner and by the persons required by law.

That the Clerk of the said City of San Diego be, and he is hereby directed to post this Resolution conspicuously for two days on or near the chamber door of the said Common Council, and to cause the same to be published by two insertions in said daily newspaper in the manner required by law.

That the Street Superintendent of the said City of San Diego shall, after the passage of this Resolution of Intention, cause to be conspicuously posted along all streets and parts of streets and other public places and rights of way where the work and improvement hereinbefore described is to be done and made, notices of the passage of this Resolution, in the manner and in the form required by law, and shall also cause a notice similar in substance to be published by two insertions in said daily newspaper, in the manner required by law, and thereupon said Superintendent of Streets shall cause to be filed in the office of the City Clerk of said City, affidavits showing the posting and publication of the said notices of street work.

That the City Clerk of said City be, and he is hereby directed, immediately upon the passage of this Resolution of Intention, to mail, with postage thereon prepaid, to each property owner whose property is to be assessed to pay the costs and expenses of said improvement, a postal card containing notice of the passage of this Resolution, designating the location and limits of the improvement provided for herein, and referring to this resolution for particulars, and stating that property belonging to such owner is to be assessed for said improvement, all in the manner, substance and form as prescribed by law; and thereupon said Clerk shall cause to be filed affidavits in proof of such mailing.

Passed and adopted by the said Common Council of the said City of San Diego, California, this 28th day of November 1921, by the following vote, to-wit:

Ayes--Councilmen Bruschi, Heilbron, Held, Stewart and Weitzel.

Noes--None.

Absent--None.

JOHN L. BACON,
President of the Common Council of the City of
San Diego, California.

I HEREBY CERTIFY that the above and foregoing Resolution of Intention was passed by the Common Council of the said City of San Diego, at the time and by the vote above stated.

ALLEN H. WRIGHT,
City Clerk of the City of San Diego, California, and Ex-officio
Clerk of the Common Council of the City of San Diego.

(SEAL)

BY Y. A. JACQUES, DEPUTY.

RESOLUTION ORDERING WORK NO. 27078.

Alley in block 3, Nutt's Addition.

RESOLVED by the Common Council of The City of San Diego, California, that the public interest and convenience require the work hereinafter described to be done, and therefore the said Common Council hereby orders the following street work to be done, to-wit:

All the street work described in Resolution of Intention No. 26893, adopted by the Common Council on October 11, 1921, and on file in the office of the City Clerk of said City, for the improvement of THE ALLEY IN BLOCK 3, NUTT'S ADDITION, in said City, from the north line of Robinson Avenue to the south line of University Avenue.

For a description of the work reference is hereby made to said Resolution of Intention No. 26893.

All of said street work to be done as shown upon and according to the plans, drawings, typical cross-sections and specifications therefor contained in Document No. 138016, on file in the office of the City Clerk of said City, and copies of which are on file in the office of the City Engineer of said City; and by reference thereto all said plans, drawings, typical cross-sections and specifications contained in said Document No. 138016 are incorporated herein and made a part hereof.

The said Common Council determined that serial bonds to extend over a period of nine years from the second day of January next succeeding their issuance, bearing interest at the rate of seven per cent. per annum, shall be issued to represent assessments of twenty-five dollars or over for the costs of said work or improvement.

For further particulars, reference is hereby made to said Resolution of Intention No. 26893.

The EVENING TRIBUNE, a daily newspaper published and circulated and of general circulation in said City of San Diego, is hereby designated as the newspaper in which this Resolution Ordering Work, and the notice of said work inviting sealed proposals for doing the same, shall be published, in the manner and form, and by the persons required by law.

The Clerk of the said City of San Diego is hereby directed to post conspicuously for five days, on or near the chamber door of the said Common Council, in the manner and form required by law, a notice with specifications inviting sealed proposals or bids for doing said work; and said Clerk is hereby directed to publish, for two days in said newspaper in the manner and form required by law, a notice of said work, inviting sealed proposals or bids for doing the said work, and referring to the specifications posted or on file. Said notice shall require either a certified check or bond, as prescribed by law, for an amount not less than ten per cent. of the aggregate of the proposal.

Said Clerk of the said City of San Diego is also directed to publish for two days in said newspaper, in the manner required by law, this resolution ordering work.

Passed and adopted by the Common Council of the said City of San Diego, California, this 28th day of November 1921 by the following vote, to-wit:

Ayes--Councilmen Bruschi, Heilbron, Held, Stewart and Weitzel.

Noes--None.

Absent--None.

JOHN L. BACON,

President of the Common Council of the City of
San Diego, California.

I HEREBY CERTIFY that the above and foregoing Resolution Ordering Work was passed
by the Common Council of the said City of San Diego, at the time and by the vote, above stated.

ALLEN H. WRIGHT,

(SEAL)

City Clerk of the City of San Diego, California, and Ex-officio
Clerk of the Common Council of the said City of
San Diego.

BY Y. A. JACQUES, DEPUTY.

RESOLUTION NO. 27079.

BE IT RESOLVED by the Common Council of The City of San Diego, as follows:

Permission is hereby granted to H. D. Hubbs to install a concrete septic tank in
Whittier Street, about 50 feet north of Rosecrans Street, on Point Loma, in The City of San
Diego.

The permission hereby granted shall be revocable at any time, and said H. D. Hubbs
in accepting the permission hereby granted agrees to remove said tank and place the street
in a condition such as will meet with the approval of the Manager of Operation of said City,
if requested so to do by the Common Council.

Said septic tank shall be installed in such manner as to meet with the approval of the
Health Department and Manager of Operation of said City.

Passed and adopted by the said Common Council of the said City of San Diego, Cali-
fornia, this 28th day of November 1921, by the following vote, to-wit:

Ayes--Councilmen Bruschi, Held and Weitzel.

Noes--Councilmen Heilbron and Stewart.

Absent--None.

JOHN L. BACON,

President of the Common Council of the City of
San Diego, California.

I HEREBY CERTIFY that the above and foregoing Resolution was passed by the Common
Council of the said City of San Diego, at the time and by the vote, above stated.

ALLEN H. WRIGHT,

(SEAL)

City Clerk of the City of San Diego, California, and Ex-officio
Clerk of the Common Council of the City of San Diego.

BY Y. A. JACQUES, DEPUTY.

RESOLUTION NO. 27080.

WHEREAS, A. W. Kenison is the owner of that certain piece or parcel of real property
situated in the City of San Diego, County of San Diego, State of California, described as
follows:

Lot 3, Block 87, Middletown, in said The City of San Diego; and

WHEREAS, The City of San Diego has a claim against the said property arising out of
assessments for city taxes for the years 1917, 1918, 1919 and 1920, on said property, in
the sum of one hundred, twenty-two and 10/100 dollars (\$122.10), for taxes, penalties, in-
terest and advertising on said taxes; and

WHEREAS, this Common Council is desirous of compromising said claim against said
property by accepting from said A. W. Kenison the sum of one hundred five and 04/100 dol-
lars (\$105.04) in full settlement of any and all claims which said City may have against
said property for taxes, penalties, interest and advertising on said taxes for the said
years 1917, 1918, 1919 and 1920; NOW, THEREFORE,

BE IT RESOLVED by the Common Council of The City of San Diego as follows:

That the Tax Collector of The City of San Diego, be and he is hereby authorized and
directed to accept from the said A. W. Kenison the sum of one hundred five and 04/100 dol-
lars (\$105.04) in full settlement of any and all claims which The City of San Diego may have
against the above-described property for city taxes for the years 1917, 1918, 1919 and 1920.
Provided, however, that said compromise amount, to-wit, one hundred five and 04/100 dollars
(\$105.04) is paid to the said City Tax Collector within thirty (30) days from the date of
the adoption and approval of this resolution.

Passed and adopted by the said Common Council of the said City of San Diego, Cali-
fornia, this 28th day of November 1921, by the following vote, to-wit:

Ayes--Councilmen Bruschi, Heilbron, Held, Stewart and Weitzel.

Noes--None.

Absent--None.

JOHN L. BACON,

President of the Common Council of the City of
San Diego, California.

I HEREBY CERTIFY that the above and foregoing Resolution was passed by the Common
Council of the said City of San Diego, at the time and by the vote, above stated.

ALLEN H. WRIGHT,

(SEAL)

City Clerk of the City of San Diego, California, and Ex-officio
Clerk of the Common Council of the City of San Diego.

BY Y. A. JACQUES, DEPUTY.

RESOLUTION NO. 27080 1/2.

BE IT RESOLVED by the Common Council of the City of San Diego, as follows:

That Resolution of Intention No. 26759, adopted August 24th, 1921, and all subse-
quent proceedings for the construction of sidewalk and curbing on HAWK STREET from the
North line of Bush Street to the South line of Washington Street; and also the construction
of sidewalks on the south side of Washington Street from the east line of Hawk Street to a
point 10 feet east from the east line of Hawk Street, be and the same is hereby repealed.

RESOLUTION NO. 27081.

BE IT RESOLVED by the Common Council of the City of San Diego, as follows:

That the City Engineer be and he is hereby directed to mail sealed letters notifying
property owners on the west side of Third Street, between Hawthorne Street and Juniper
Street that they will be given an additional 30 days time within which to construct sidewalks
and curbs on said street, and also inform them of the extra cost when constructed under
public contract.

RESOLUTION NO. 27082.

BE IT RESOLVED by the Common Council of the City of San Diego, as follows:

That A. L. Jacobs be and he is hereby granted permission to install a photograph
display case at the Philips Hotel on Fifth Street between Broadway and E Streets.

R E S O L U T I O N N O. 2 7 0 8 3.

BE IT RESOLVED by the Common Council of the City of San Diego, as follows:
That the appointment by Mayor Bacon of Mrs. David A. Fraser as a member of the Women's Public Welfare Commission, be and the same is hereby confirmed.

R E S O L U T I O N N O. 2 7 0 8 4.

BE IT RESOLVED by the Common Council of the City of San Diego, as follows:
That the San Diego Tuberculosis Association be and it is hereby granted permission to sell, through its agents and helpers, the Red Cross Christmas Seals in the streets, parks, public places and elsewhere in the City of San Diego.

R E S O L U T I O N N O. 2 7 0 8 5.

BE IT RESOLVED by the Common Council of the City of San Diego, as follows:
That the Auditor be and he is hereby authorized and directed to issue licenses, for the purpose of laying sidewalks, curbs and gutters, to the following named persons, to-wit:
Weinig, J. Edward Fiala, Thomas

I HEREBY CERTIFY that the above and foregoing is a full, true and correct copy of Resolutions Nos. 27075, 27076, 27077, 27078, 27079, 27080, 27081, 27082, 27083, 27084 and 27085 of the resolutions of the City of San Diego, California, as adopted by the Common Council of the City of San Diego on the 28th day of November, 1921.

ALLEN H. WRIGHT,
City Clerk of the City of San Diego, California.

BY Fred W. Sick DEPUTY.

RESOLUTION OF INTENTION NO. 27086.

Voltaire Street, Mission Boulevard, West Point Loma Boulevard, Abbott Street, Newport Avenue, De Foe Street and Point Loma Avenue.

BE IT RESOLVED, that it is the intention of the Common Council of The City of San Diego, California, to order the following street work to be done and improvement to be made in said City, to-wit:

The grading, to the official grade thereof, of the roadway of VOLTAIRE STREET, in said City, from curb line to curb line, from the center line of Bolinas Street produced, to a point 100 feet northwesterly from the northwesterly line of Seaside Street produced, including 40 feet of the roadway of all terminations of streets in said Voltaire Street, between said points (excepting such portions of the said Voltaire Street and said terminations of streets, between said points, required by law to be kept in order or repair by any person or company having railroad tracks thereon);

Also, as a part of said work, the paving, with an asphalt concrete wearing surface laid upon an asphalt concrete base, of the roadway of said VOLTAIRE STREET, from curb line to curb line, from the center line of Bolinas Street produced to the southeasterly line of Froude Street, including 40 feet of the roadway of all terminations of streets in said Voltaire Street, between said points, (excepting such portions of the said Voltaire Street and said terminations of streets, between said points, required by law to be kept in order or repair by any person or company having railroad tracks thereon, and also excepting that portion of the roadway of said Voltaire Street particularly described as follows; Beginning at the intersection of the southeasterly line of Froude Street with the northeasterly curb line of Voltaire Street; thence southeasterly along the northeasterly curb line of Voltaire Street a distance of 97.37 feet to a point on the southeasterly line of Ocean Beach Park; thence southwesterly along the southeasterly line of Ocean Beach Park a distance of 12.26 feet; thence northwesterly to the point or place of beginning); also, the paving with an asphalt concrete wearing surface laid upon an asphalt concrete base of sixteen feet of the roadway on each side of said VOLTAIRE STREET, adjacent and contiguous to the curb lines of said streets, between the southeasterly line of Froude Street and the southeasterly line of Bacon Street, including sixteen feet of the roadway on each side of the intersections of said Voltaire Street with all cross streets, between said points, (excepting such portions of the said Voltaire Street and said intersections of streets, between said points, required by law to be kept in order or repair by any person or company having railroad tracks thereon); PROVIDED, that said paving on the northeasterly side of said Voltaire Street and the intersection of said Voltaire Street with Froude Street, between the southeasterly line of Froude Street and a point 100 feet northwesterly from the northwesterly line of Froude Street, and between the southeasterly line of Bacon Street and a point 40 feet southeasterly from the southeasterly line of Bacon Street, and on the southwesterly side of said Voltaire Street and the intersection of said Voltaire Street with Froude Street, between the southeasterly line of Froude Street and a point 336.93 feet southeasterly from the southeasterly line of Ebers Street, and between the southeasterly line of Bacon Street and a point 40 feet southeasterly from the southeasterly line of Bacon Street, shall be of the widths and located with reference to the property lines as shown and indicated upon the plans hereinafter referred to; also, the paving with an asphalt concrete wearing surface laid upon an asphalt concrete base, of twenty feet of the roadway of said VOLTAIRE STREET, being ten feet on either side of the center line thereof, from the southeasterly line of Bacon Street to the southeasterly line of Abbott Street, including twenty feet of the roadway of the intersection of said Voltaire Street with Bacon Street (excepting that portion of the intersection of said Voltaire Street with Bacon Street required by law to be kept in order or repair by any person or company having railroad tracks thereon); PROVIDED, that the said paving on said Voltaire Street shall diverge from the width of 20 feet at a point 50 feet southeasterly from the southeasterly line of Abbott Street to the width of 52 feet at the southeasterly line of Abbott Street; and provided, further, that the paving at the intersection of said Voltaire Street with Bacon Street shall diverge from the width of 20 feet at the northwesterly line of Bacon Street to the width of 52 feet at the southeasterly line of said Bacon Street; concrete

Also, as a part of said work, the construction of 501.05 feet of six-inch cement curbing and 956.67 feet of eight-inch cement concrete curbing on the southwesterly side of said Voltaire Street, between the center line of Bolinas Street produced and the southeasterly line of Ebers Street; also, the construction of 98.5 feet of six-inch cement concrete curbing on the southwesterly side of said Voltaire Street, between a point 125.2 feet northwesterly from the northwesterly line of Ebers Street and a point 223.7 feet northwesterly from the northwesterly line of Ebers Street; also, the construction of 600 feet of eight-inch cement concrete curbing on the northeasterly side of said Voltaire Street, between the northwesterly line of Bolinas Street produced and the southeasterly line of Seaside Street produced;

Also, the grading, to the official grade thereof, of the roadway of MISSION BOULEVARD, in said City, from curb line to curb line, between the northerly line of West Point Loma Boulevard and a line drawn from a point 55.10 feet northerly from the northerly line of

West Point Loma Boulevard measured on the westerly line of Mission Boulevard to a point 97.88 feet northerly from the northerly line of West Point Loma Boulevard measured on the easterly line of said Mission Boulevard (excepting such portions of the said Mission Boulevard, between said points, required by law to be kept in order or repair by any person or company having railroad tracks thereon);

Also, as a part of said work, the paving, with an asphalt concrete wearing surface laid upon an asphalt concrete base, of the roadway of said MISSION BOULEVARD, from curb line to curb line, between the northerly line of West Point Loma Boulevard and a line drawn from a point 55.10 feet northerly from the northerly line of West Point Loma Boulevard measured on the westerly line of Mission Boulevard to a point 97.88 feet northerly from the northerly line of West point Loma Boulevard measured on the easterly line of said Mission Boulevard (excepting such portions of the said Mission Boulevard, between said points, required by law to be kept in order or repair by any person or company having railroad tracks thereon);

Also, the grading, to the official grade thereof, of the roadway of WEST POINT LOMA BOULEVARD, in said City, from curb line to curb line, from the southeasterly line of lot 41, block 103, Ocean Bay Beach, produced southwesterly, to the junction of said West Point Loma Boulevard with Abbott Street, including the roadway of the termination of Mission Boulevard in said West Point Loma Boulevard (excepting such portions of said West Point Loma Boulevard and the termination of Mission Boulevard in said West Point Loma Boulevard, between said points, required by law to be kept in order or repair by any person or company having railroad tracks thereon);

Also, as a part of said work, the paving with an asphalt concrete wearing surface laid upon an asphalt concrete base, of the roadway of said WEST POINT LOMA BOULEVARD, from curb line to curb line, from the southeasterly line of lot 41, block 103, Ocean Bay Beach, produced southwesterly, to the junction of said West Point Loma Boulevard with Abbott Street, including the roadway of the termination of Mission Boulevard in said West Point Loma Boulevard (excepting such portions of said West Point Loma Boulevard and the termination of Mission Boulevard in said West Point Loma Boulevard, between said points, required by law to be kept in order or repair by any person or company having railroad tracks thereon);

Also, as a part of said work, the construction in connection with the existing main sewer line located in said West Point Loma Boulevard, between the easterly line of Mission Boulevard produced southerly and the southeasterly line of Abbott Street produced northeasterly, of three six-inch sewer laterals of Portland cement concrete sewer pipe, together with connections, fittings and appurtenances, said sewer laterals commencing at the said existing main sewer line in said West Point Loma Boulevard, and extending to the property line; the said sewer laterals to be constructed at the points shown upon and as particularly described in the plans, drawings and typical cross-sections hereinafter referred to;

Also, the paving, with an asphalt concrete wearing surface laid upon an asphalt concrete base, of the roadway of ABBOTT STREET, in said City, from curb line to curb line, from the junction of said Abbott Street with West Point Loma Boulevard to the northeasterly line of Newport Avenue, including the roadway of the intersections of said Abbott Street with all cross streets, between said points, and also including the roadway of all terminations of streets in said Abbott Street, between said points, and also including that portion of the roadway of said Abbott Street leading into all alleys, between said points;

Also, as a part of said work, the construction of six-inch cement concrete curbing on both sides of the said Abbott Street, from the junction of said Abbott Street with West Point Loma Boulevard to the northeasterly line of Newport Avenue, including the returns at the intersections of said Abbott Street with all cross streets and alleys, between said points, and also including the returns at the terminations of all streets and alleys in said Abbott Street, between said points (excepting such portions of the said Abbott Street and said intersections and terminations of streets and alleys, between said points, already curbed with concrete at the time of the adoption of the resolution of intention);

Also, as a part of said work, the construction of Culvert No. 1, 374 feet in length, together with its appurtenances, said culvert commencing at the intersection of the southeasterly curb line of Abbott Street with the southwesterly curb line of Lotus Street produced; running thence northwesterly across the said Abbott Street a distance of 44 feet; thence northeasterly along the northwesterly gutter line of said Abbott Street, and said gutter line produced, a distance of 173 feet; thence northeasterly on an angle of $38^{\circ} 38' 22''$, a distance of 157 feet; the said culvert to consist of the following sizes and kinds of pipe, to-wit: 44 feet of said culvert extending northwesterly across the said Abbott Street from the point of commencement shall consist of ten-inch double-strength cement concrete pipe; 310 feet of said culvert extending along the northwesterly gutter line of said Abbott Street and in the said West Point Loma Boulevard shall consist of twelve-inch double-strength cement concrete pipe; and 20 feet of said culvert shall consist of twelve-inch corrugated iron pipe. Also, the construction in connection with said culvert, of two cement concrete catch-basins, one cement concrete cleanout and appurtenances, to be located as shown upon the plans hereinafter referred to;

Also, the paving, with an asphalt concrete wearing surface laid upon an asphalt concrete base, of the roadway of NEWPORT AVENUE, in said City, from curb line to curb line, from the southeasterly line of De Foe Street to the northwesterly end of said Newport Avenue, including the roadway of the intersections of said Newport Avenue with all cross streets, between said points, and also including the roadway of the termination of the alley in said Newport Avenue, between said points (excepting such portions of the intersection of said Newport Avenue with Bacon Street required by law to be kept in order or repair by any person or company having railroad tracks thereon);

Also, as a part of said work, the removal of the existing curbing in the returns at the south and east corners of the intersection of said Newport Avenue with De Foe Street, and the construction of 23.71 feet of six-inch cement concrete curbing in each of the returns at the south and east corners of the intersection of said Newport Avenue with De Foe Street; also the construction of 6.57 feet of six-inch cement concrete curbing adjacent to the paving at the northwesterly end of Newport Avenue, extending northerly from the southwesterly curb line of Newport Avenue produced northwesterly; also, the construction of 10.28 feet of six-inch cement concrete curbing in the return at the northerly corner of the termination of Abbott Street in said Newport Avenue; also, the construction of 15.14 feet of six-inch cement concrete curbing in each of the returns at the termination of the alley in block 72, Ocean Beach, in said Newport Avenue;

Also, as a part of said work, the removal of the existing culvert in the roadway on the southwesterly side of said Newport Avenue, extending from a line 5.5 feet southeasterly from the southeasterly line of Abbott Street produced to the northwesterly end of said Newport Avenue;

Also, as a part of said work, the removal of the existing sidewalk in the roadway on the southwesterly side of said Newport Avenue extending from a line 0.5 feet southeasterly from the southeasterly line of Abbott Street produced to the northwesterly end of said Newport Avenue;

Also, as a part of said work, the construction along the southwesterly side of the roadway of said Newport Avenue, between a line 7 feet southeasterly from the southeasterly line of Froude Street and the northwesterly side of the existing concrete wall across the

northwesterly end of said Newport Avenue, of Culvert No. 2, together with cement concrete inlet and appurtenances, the said culvert to be constructed of the following sizes and kinds of pipe, to-wit: 60 feet of said culvert from the intersection of the southeasterly line of Froude Street with the southwesterly curb line of said Newport Avenue to a point 60 feet southwesterly from said point of commencement to be constructed of fourteen-inch double-strength cement concrete pipe; from the northwesterly line of Froude Street to a line 14 feet northwesterly from the southeasterly line of Ebers Street, said culvert to be constructed of 613.0 feet of eighteen-inch No. 16 gauge, galvanized corrugated iron pipe; from said last mentioned point to a line 14 feet northwesterly from the southeasterly line of De Foe Street, said culvert to be constructed of 656.0 feet of twenty-four inch, No. 16 gauge, galvanized corrugated iron pipe; from said last mentioned point to a line 9 feet southeasterly from the northwesterly line of De Foe Street, said culvert to be constructed of 36 feet of thirty-inch No. 12 gauge, galvanized corrugated iron pipe; from said last mentioned point to a line 13.5 feet northwesterly from the southeasterly line of Cable Street, said culvert to be constructed of 619.5 feet of thirty-inch, No. 14 gauge, galvanized corrugated iron pipe; from said last mentioned point to a line 9 feet southeasterly from the northwesterly line of Cable Street, said culvert to be constructed of 36.5 feet of thirty-six^{1/2} inch No. 12 gauge, galvanized corrugated iron pipe; from said last mentioned point to a line 13.5 feet northwesterly from the southeasterly line of Bacon Street, said culvert to be constructed of 619.5 feet of thirty-six inch, No. 14 gauge, galvanized corrugated iron pipe; from said last mentioned point to a line 9 feet southeasterly from the northwesterly line of Bacon Street, said culvert to be constructed of 36.5 feet of thirty-six inch, No. 12 gauge, galvanized corrugated iron pipe; from said last mentioned point to the northwesterly end of said culvert, said culvert to be constructed of 641.89 feet of thirty-six inch, No. 14 gauge, galvanized corrugated iron pipe (excepting such portions of the said culvert required by law to be kept in order or repair by any person or company having railroad tracks thereon); also, the construction along the said culvert of one cement concrete catch-basin and appurtenances, and ten cement concrete cleanouts and appurtenances; the said catch-basin and cleanouts to be located at the points shown upon the plans hereinafter referred to; also, the construction in the roadway at the westerly corners of the intersections of said Newport Avenue with Bacon Street and Cable Street of one cement concrete catch-basin and appurtenances, and also the construction of 4.25 feet of twelve-inch, No. 16 gauge, galvanized corrugated iron pipe connecting each of said catch-basins with Culvert No. 2 above described; also, the construction in the roadway at the westerly corner of the intersection of said Newport Avenue with De Foe Street of one cement concrete catch-basin and appurtenances, and the construction of 4.50 feet of twelve-inch, No. 16 gauge, galvanized corrugated iron pipe connecting said catch-basin with Culvert No. 2 above described; also, the construction in the roadway at the southerly corners of the intersections of said Newport Avenue with Bacon Street, Cable Street and De Foe Street, of one cement concrete catch-basin and appurtenances, and the construction of 5.0 feet of twelve-inch double-strength concrete pipe connecting each of said catch-basins with Culvert No. 2 above described; also, the construction in the roadway at the easterly corner of the intersection of Newport Avenue with Cable Street, of one cement concrete catch-basin and appurtenances, and the construction of 51 feet of ten-inch double-strength concrete pipe culvert, together with its appurtenances, connecting said culvert with Culvert No. 2 above described; also, the construction in the roadway at the easterly corner of the intersection of said Newport Avenue with De Foe Street, of one cement concrete catch-basin and appurtenances, and the construction of 39 feet of twelve-inch double-strength concrete pipe culvert, together with its appurtenances, connecting said culvert with Culvert No. 2 above described; also, the construction in the gutter on the northeasterly side of Newport Avenue, at the southeasterly line of Froude Street, of one cement concrete inlet and appurtenances, and the construction of 70 feet of fourteen-inch double-strength concrete pipe culvert, connecting said inlet with Culvert No. 2 above described;

Also, as a part of said work, the construction in connection with the existing main sewer line located in said Newport Avenue, between Abbott Street and Bacon Street, of three (3) six-inch and four (4) four-inch sewer laterals of Portland cement concrete sewer pipe, together with connections fittings and appurtenances, said sewer laterals commencing at the said existing main sewer line in said Newport Avenue, and extending to the property line; the said sewer laterals to be constructed at the points shown upon and as particularly described in the plans, drawings and typical cross-sections hereinafter referred to;

Also, the paving, with an asphalt concrete wearing surface laid upon an asphalt concrete base, of twenty feet of the roadway of DE FOE STREET, in said City, being ten feet on either side of the center line thereof, from the southwesterly line of Newport Avenue to the northeasterly line of Point Loma Avenue produced, including twenty feet of the roadway of the intersections of said De Foe Street with all cross streets and alleys, between said points; PROVIDED, that said paving of said De Foe Street shall diverge from the width of 20 feet at a point 50 feet southwesterly from the southwesterly line of Newport Avenue, to the width of 36 feet at the southwesterly line of Newport Avenue; and provided, further, that said paving of said De Foe Street shall diverge from the width of 20 feet at a point 50 feet northeasterly from the northeasterly line of Point Loma Avenue produced to the width of 36 feet at the northeasterly line of Point Loma Avenue produced;

Also, the paving, with an asphalt concrete wearing surface laid upon an asphalt concrete base, of twenty feet of the roadway of POINT LOMA AVENUE, in said City, being ten feet on either side of the center line thereof, from the northwesterly line of De Foe Street produced southwesterly, to the center line of Guizot Street produced southwesterly, including twenty feet of the roadway of all terminations of streets in said Point Loma Avenue, between said points; PROVIDED, that said paving of said Point Loma Avenue shall diverge from the width of 20 feet at a point 50 feet southeasterly from the southeasterly line of De Foe Street produced southwesterly, to the width of 40 feet at the southeasterly line of De Foe Street produced; and PROVIDED, further, that at the termination of De Foe Street in said Point Loma Avenue, the paving shall extend over the entire roadway of said termination;

All of the aforesaid work and improvement shall be done and made strictly in accordance with the plans, drawings, typical cross-sections and specifications therefor contained in Document No. 138185, on file in the office of the City Clerk of said City, and copies of which are on file in the office of the City Engineer; and all sewer laterals shall be constructed at the points shown upon and as particularly described in said plans, drawings, typical cross-sections and specifications contained in said Document No. 138185;

All of said plans, drawings, typical cross-sections and specifications contained in said Document No. 138185 are hereby approved and adopted as the plans, drawings, typical cross-sections and specifications to be followed in making said improvement; and by reference thereto all said plans, drawings, typical cross-sections and specifications contained in said Document No. 138185 are incorporated herein and made a part hereof.

The said Common Council hereby determines that serial bonds bearing interest at the rate of seven per cent. per annum shall be issued to represent assessments of twenty-five dollars or over for the cost of said work or improvement. Said serial bonds shall extend over a period of nine years from the second day of January next succeeding their issuance, and an even annual proportion of the principal sum thereof shall be payable by coupon, on the second day of January, every year after their date, until the whole is paid, and the interest shall be payable semi-annually, by coupon, on the second days of January and July, respectively, of

of each year, at the rate of seven per cent. per annum on all sums unpaid, until the whole of said principal and interest are paid. Said bonds shall be issued in accordance with the provisions of an Act of the Legislature of the State of California, entitled, "An Act to Provide a System of Street Improvement Bonds to Represent Certain Assessments for the Cost of Street Work and Improvement Within Municipalities, and also for the Payment of such Bonds," approved February 27th, 1893, and of all acts supplementary thereto, or amendatory thereof. And said Common Council hereby determines that said serial bonds shall be issued to represent the expenses of said work or improvement.

That the contemplated work of improvement, hereinbefore mentioned, is in the opinion of said Common Council of more than local and ordinary public benefit, and the expense of said work and improvement is made chargeable upon the district hereinafter described, and said Common Council does hereby declare said district to be the district benefited by said work and improvement, and to be assessed to pay the costs and expenses thereof. Said district is described as follows, to-wit: All that real property in the said City of San Diego, included within the following exterior boundary lines, to-wit:

Beginning at the intersection of the northeasterly line of Orchard Avenue with the southeasterly line of Venice Street; thence northeasterly along the southeasterly line of Venice Street to an intersection with the northeasterly line of Point Loma Heights; thence northwesterly along the northeasterly line of Point Loma Heights to the northwesterly line of Block 14, Loma Alta No. 1; thence northeasterly along the northwesterly line of said Block 14, to an intersection with the northeasterly line of Long Branch Avenue produced southeasterly; thence northwesterly to an intersection of the southeasterly line of Ocean View with the northeasterly line of Long Branch Avenue; thence northeasterly along the southeasterly line of Ocean View to the southwesterly line of Loma Alta No. 1; thence southeasterly along the southwesterly line of Loma Alta No. 1 to the most southerly corner of lot 9, block 15, Loma Alta No. 1; thence northeasterly along the southeasterly line of said lot 9, block 15, to the southwesterly line of Voltaire Street; thence northwesterly along the southwesterly line of Voltaire Street, to the center line of Bolinas Street produced southwesterly; thence northeasterly along the center line of Bolinas Street produced and the center line of Bolinas Street, to the southwesterly line of Green Street; thence northwesterly along the southwesterly line of Green Street to the northwesterly line of Soto Street; thence northeasterly along the northwesterly line of Soto Street to the southwesterly line of Castelar Street; thence northwesterly along the southwesterly line of Castelar Street to a point distant 135 feet southeasterly from the southeasterly line of Seaside Street; thence northeasterly on a line parallel to and distant 135 feet southeasterly from the southeasterly line of Seaside Street to a point distant 200 feet northeasterly from the northeasterly line of Castelar Street; thence northwesterly on a line parallel to and distant 200 feet northeasterly from the northeasterly line of Castelar Street, to the southeasterly line of Seaside Street; thence westerly to the most easterly corner of lot 16, block 27, Ocean Beach Park; thence northwesterly along the northeasterly line of said lot 16, block 27, to the southeasterly line of West Point Loma Boulevard; thence northerly to the most easterly corner of lot 66, block 28, Ocean Beach Park Annex; thence northerly along the easterly line of said lot 66, block 28, to the northwesterly line of Ocean Beach Park Annex; thence southwesterly along the northwesterly line of Ocean Beach Park Annex to the northerly line of lot 1, block 29, Ocean Beach Park Annex; thence northerly to an intersection of the southeasterly line of Ocean Bay Beach with the northeasterly line of lot 58, block 103, Ocean Bay Beach; thence northwesterly and southwesterly on a line parallel to and distant 100 feet northeasterly and northwesterly from the northeasterly and northwesterly line of West Point Loma Boulevard to the northeasterly corner of lot 25 of said block 103, Ocean Bay Beach; thence southwesterly along the northwesterly line of lots 25, 24, 23, 22, 21, 20, 19, 18, 17, 16, 15, 14, 13, 12, 11, 10, 9, 8, 7, 6, 5, 4 and 3, of said block 103, Ocean Bay Beach, to the most westerly corner of said lot 3; thence southwesterly on a line parallel to and distant 100 feet northwesterly from the northwesterly line of West Point Loma Boulevard, and the said northwesterly line of West Point Loma Boulevard produced to an intersection with the southwesterly line of Ocean Bay Beach; thence southeasterly along the southwesterly line of Ocean Bay Beach, to the southeasterly line of Spray Street; thence southwesterly along the southeasterly line of Spray Street to the southwesterly line of Brighton Avenue; thence northwesterly along the southwesterly line of Brighton Avenue to the most northerly corner of block 81, Ocean Beach; thence southerly along the westerly line of said block 81, Ocean Beach, to the southerly corner of said block 81; thence southerly to the northerly corner of block 78, Ocean Beach; thence southerly along the westerly line of said block 78 to the northeasterly line of Saratoga Avenue; thence southerly to the northerly corner of block 79, Ocean Beach; thence southerly along the westerly line of said block 79, to the northeasterly line of Santa Monica Avenue; thence southerly to the northerly corner of block 80, Ocean Beach; thence southerly along the westerly line of said block 80, to the northeasterly line of Newport Avenue; thence northwesterly along the northeasterly line of Newport Avenue produced to a point distant 80 feet northwesterly from the southeasterly line of Abbott Street; thence southerly to a point on the southwesterly line of Newport Avenue produced northwesterly distant 60 feet northwesterly from the northwesterly line of block 72, Ocean Beach; thence southeasterly along the southwesterly line of Newport Avenue produced to the northwesterly line of said block 72, Ocean Beach; thence southwesterly along the northwesterly line of said block 72, Ocean Beach, to the northeasterly line of Niagara Avenue; thence southwesterly to the northwesterly corner of block 71, Ocean Beach; thence southwesterly along the northwesterly line of said block 71 to the most westerly corner of said block 71; thence southwesterly to the northwesterly corner of block 70, Ocean Beach; thence southerly along the westerly line of said block 70 to the northeasterly line of Del Monte Avenue; thence southerly to the northwesterly corner of block 69, Ocean Beach; thence southerly along the westerly line of said block 69 to the southwesterly corner of said block 69; thence southeasterly to the northwesterly corner of block 68, Ocean Beach; thence southerly along the westerly line of said block 68, to the southerly corner of said block 68; thence southerly to the northwesterly corner of block 66, Ocean Beach; thence southerly along the westerly line of said block 66, to the southwesterly corner of said block 66; thence southerly to the northwesterly corner of block 67, Ocean Beach; thence southerly along the westerly line of said block 67 to the southwesterly corner of said block 67; thence southerly to the northwesterly corner of block 67½, Ocean Beach; thence southerly and southeasterly along the westerly and southwesterly line of said block 67½ to the northwesterly line of Cable Street; thence southerly to the southwesterly corner of block 45, Ocean Beach; thence southerly to the northwesterly corner of block 44, Ocean Beach; thence southerly along the westerly line of said block 44, to the southwesterly corner of said block 44; thence southerly to the northwesterly corner of block 43, Ocean Beach; thence southerly along the westerly line of said block 43 to the southwesterly corner of said block 43; thence southeasterly along the southwesterly line of said block 43, Ocean Beach, to the northwesterly line of De Foe Street; thence southwesterly along the northwesterly line of De Foe Street produced to the southwesterly line of Point Loma Avenue; thence south 36 degrees 5 minutes west 30.02 feet to a point; thence curving to the left, with a radius of 1200 feet, a distance of 403.52 feet to a point; thence continuing curving to the left, with a radius of 1800 feet, a distance of 595.85 feet to a point; thence south 20 degrees 09 minutes east tangent to the last described curve a distance of 77.00 feet to a point; thence

curving to the right with a radius of 1400 feet, a distance of 627.15 feet to a point; thence on a reverse curve to the left, with a radius of 725 feet, a distance of 573.66 feet to a point; thence south 31 degrees 49 minutes east, a distance of 298 feet to an intersection with the southerly line of Pueblo Lot 192; thence easterly along the southerly line of said Pueblo Lot 192 to an intersection with the center line of Guizot Street produced southwest-erly; thence northeasterly along the center line of Guizot Street produced and northeasterly along the center line of Guizot Street to the northeasterly line of Orchard Avenue; thence southeasterly along the northeasterly line of Orchard Avenue to the point or place of begin-ning; excepting therefrom all public streets, roads, alleys, avenues and highways. A plat of which said district, indicating by a boundary line the extent of the territory included in said assessment district, approved by this Common Council, is on file in the office of the City Engineer, of said city, reference to which is hereby made.

That the Evening Tribune, a daily newspaper published and circulated, and of general circulation, in the said City of San Diego, be, and it is hereby designated as the newspaper in which this Resolution of Intention shall be published by two insertions, and the notice of the passage thereof shall be published by two insertions, in the manner and by the persons required by law.

That the Clerk of the said City of San Diego be, and he is hereby directed to post this Resolution conspicuously for two days on or near the chamber door of the said Common Council, and to cause the same to be published by two insertions in said daily newspaper in the manner required by law.

That the Street Superintendent of the said City of San Diego shall, after the passage of this Resolution of Intention, cause to be conspicuously posted along all streets and parts of streets and other public places and rights of way where the work and improvement herein- before described is to be done and made, notices of the passage of this Resolution, in the manner and in the form required by law, and shall also cause a notice similar in substance to be published by two insertions in said daily newspaper, in the manner required by law, and thereupon said Superintendent of Streets shall cause to be filed in the office of the City Clerk of said City, affidavits showing the posting and publication of the said notices of street work.

That the City Clerk of said City be, and he is hereby directed, immediately upon the passage of this Resolution of Intention, to mail, with postage thereon prepaid, to each prop- erty owner whose property is to be assessed to pay the costs and expenses of said improve- ment, a postal card containing notice of the passage of this Resolution, designating the lo- cation and limits of the improvement provided for herein, and referring to this resolution for particulars, and stating that property belonging to such owner is to be assessed for said improvement, all in the manner, substance and form as prescribed by law; and thereupon said Clerk shall cause to be filed affidavits in proof of such mailing.

Passed and adopted by the said Common Council of the said City of San Diego, Califor- nia, this 30th day of November 1921, by the following vote, to-wit:

Ayes --Councilmen Bruschi, Heilbron, Held, Stewart and Weitzel.

Noes--None.

Absent--None.

JOHN L. BACON,

President of the Common Council of the City of
San Diego, California.

I HEREBY CERTIFY that the above and foregoing Resolution of Intention was passed by the Common Council of the said City of San Diego, at the time and by the vote above stated.

ALLEN H. WRIGHT,

City Clerk of the City of San Diego, California, and Ex-officio
Clerk of the Common Council of the City of San Diego.

(SEAL)

BY Y. A. JACQUES, DEPUTY.

R E S O L U T I O N N O. 2 7 0 8 7.

WHEREAS, Lottie McLain is the owner of that certain piece or parcel of real property situated in The City of San Diego, County of San Diego, State of California, described as follows:

Lot A, Block 358, Horton's Addition to said City of San Diego; and

WHEREAS, The City of San Diego has a claim against the said property arising out of assessments for city taxes for the years 1918, 1919 and 1920, on said property, in the sum of four hundred eighty-six and 28/100 dollars (\$486.28) for taxes, penalties, interest and ad-vertising on said taxes; and

WHEREAS, this Common Council is desirous of compromising said claim against said prop-erty by accepting from said Lottie McLain the sum of four hundred forty-one and 76/100 dol- lars (\$441.76) in full settlement of any and all claims which said City may have against said property for taxes, penalties, interest and advertising on said taxes for the said years 1918, 1919 and 1920; NOW, THEREFORE,

BE IT RESOLVED by the Common Council of The City of San Diego, as follows:

That the Tax Collector of The City of San Diego, be and he is hereby authorized and directed to accept from the said Lottie McLain the sum of four hundred forty-one and 76/100 dollars (\$441.76) in full settlement of any and all claims which The City of San Diego may have against the above-described property for city taxes for the years 1918, 1919 and 1920. Provided, however, that said compromise amount, to-wit, four hundred forty-one and 76/100 dol- lars (\$441.76) is paid to the said City Tax Collector within thirty (30) days from the date of the adoption and approval of this resolution.

Passed and adopted by the said Common Council of the said City of San Diego, California, this 30th day of November 1921, by the following vote, to-wit:

Ayes--Councilmen Bruschi, Heilbron, Held, Stewart and Weitzel.

Noes--None.

Absent--None.

JOHN L. BACON,

President of the Common Council of the City of
San Diego, California.

I HEREBY CERTIFY that the above and foregoing Resolution was passed by the Common Coun- cil of the said City of San Diego, at the time and by the vote, above stated.

ALLEN H. WRIGHT,

City Clerk of the City of San Diego, California, and Ex-officio
Clerk of the Common Council of the City of San Diego.

(SEAL)

BY Y. A. JACQUES, DEPUTY.

R E S O L U T I O N N O. 2 7 0 8 8.

WHEREAS, John F. Patton is the owner of that certain piece or parcel of real property situated in the City of San Diego, County of San Diego, State of California, described as fol- lows, to-wit:

Lot 4, Block 20, Chatsworth Terrace, in said The City of San Diego; and

WHEREAS, The City of san Diego has a claim against the said property arising out of assessments for city taxes for the years 1917, 1918, 1919 and 1920, on said property, in the

sum of ninety-nine and 89/100 dollars (\$99.89), for taxes, penalties, interest and advertising on said taxes; and

WHEREAS, this Common Council is desirous of compromising said claim against said property by accepting from said John F. Patton the sum of eighty-seven and 21/100 dollars, (\$87.21) in full settlement of any and all claims which said City may have against said property for taxes, penalties, interest and advertising on said taxes for the said years 1917, 1918, 1919 and 1920; NOW, THEREFORE,

BE IT RESOLVED By the Common Council of the City of San Diego, as follows:

That the Tax Collector of The City of San Diego, be and he is hereby authorized and directed to accept from the said John F. Patton the sum of eighty-seven and 21/100 dollars (\$87.21) in full settlement of any and all claims which The City of San Diego may have against the above-described property for city taxes for the years 1917, 1918, 1919 and 1920. Provided, however, that said compromise amount, to-wit, eighty-seven and 21/100 dollars (\$87.21) is paid to the said City Tax Collector within thirty (30) days from the date of the adoption and approval of this resolution.

Passed and adopted by the said Common Council of the said City of San Diego, California, this 30th day of November 1921, by the following vote, to-wit:

Ayes--Councilmen Bruschi, Heilbron, Held, Stewart and Weitzel.

Noes--None.

Absent--None.

JOHN L. BACON,

President of the Common Council of the City of San Diego, California.

I HEREBY CERTIFY that the above and foregoing Resolution was passed by the Common Council of the said City of San Diego, at the time and by the vote, above stated.

ALLEN H. WRIGHT,

City Clerk of the City of San Diego, California, and Ex-officio Clerk of the Common Council of the City of San Diego.

(SEAL)

BY Y. A. JACQUES, DEPUTY.

RESOLUTION NO. 27089.

BE IT RESOLVED, by the Common Council of the City of San Diego as follows:

That the diagram of the property affected or benefited by the proposed work or improvement to be done on THE ALLEY IN BLOCK 5, HILLCREST, from the north line of Washington Street to the south line of Lewis Street, in said City of San Diego, as described in Resolution No. 26630, and to be assessed to pay the expenses thereof, which said diagram has been made by the City Engineer of the City of San Diego, California, pursuant to directions from this Common Council, and which said diagram is dated Nov. 30, 1921, be, and the same hereby is approved.

And the Clerk of said City is directed at the same time of this approval, to certify the fact and date thereof, and to immediately deliver said diagram so certified to the Superintendent of Streets of said city.

RESOLUTION NO. 27090.

BE IT RESOLVED, by the Common Council of the City of San Diego, as follows:

That the diagram of the property affected or benefited by the proposed work or improvement to be done on LINCOLN AVENUE, in said City, from the east line of Texas Street to the west line of Arizona Street, in said City of San Diego, as described in Resolution No. 26873, and to be assessed to pay the expenses thereof, which said diagram has been made by the City Engineer of the City of San Diego, California, pursuant to directions from this Common Council, and which said diagram is dated Nov. 30, 1921, be, and the same hereby is approved.

And the Clerk of said city is directed at the same time of this approval, to certify the fact and date thereof, and to immediately deliver said diagram so certified to the Superintendent of Streets of said city.

RESOLUTION NO. 27091.

BE IT RESOLVED, by the Common Council of the City of San Diego as follows:

That the diagram of the property affected or benefited by the proposed work or improvement to be done on TYLER AVENUE, from the easterly line of Maryland Street to the westerly line of Campus Avenue; on MARYLAND STREET, from the westerly prolongation of the northerly line of block 139, University Heights, to the westerly prolongation of the southerly line of block 133, University Heights; on CLEVELAND AVENUE, from the easterly prolongation of the southerly line of block 133, University Heights, to the easterly prolongation of the northerly line of block 139, University Heights; and of CAMPUS AVENUE, from the easterly prolongation of the southerly line of block 132, University Heights, to the easterly prolongation of the northerly line of block 140, University Heights; in said City of San Diego, as described in Resolution No. 26409, and to be assessed to pay the expenses thereof, which said diagram has been made by the City Engineer of the City of San Diego, California, pursuant to directions from this Common Council, and which said diagram is dated Nov. 30, 1921, be, and the same hereby is approved.

And the Clerk of said City is directed at the same time of this approval, to certify the fact and date thereof, and to immediately deliver said diagram so certified to the Superintendent of Streets of said city.

RESOLUTION NO. 27092.

BE IT RESOLVED, by the Common Council of the City of San Diego as follows:

That the diagram of the property affected or benefited by the proposed work or improvement to be done on THIRTY-THIRD STREET, from the south line of Cedar Street to a point 255 feet south from the south line of Ash Street, in said City of San Diego, as described in Resolution No. 26311, and to be assessed to pay the expenses thereof, which said diagram has been made by the City Engineer of the City of San Diego, California, pursuant to directions from this Common Council, and which said diagram is dated Nov. 30, 1921, be, and the same hereby is approved.

And the Clerk of said city is directed at the same time of this approval, to certify the fact and date thereof, and to immediately deliver said diagram so certified to the Superintendent of Streets of said city.

I HEREBY CERTIFY that the above and foregoing is a full, true and correct copy of Resolutions Nos. 27086, 27087, 27088, 27089, 27090, 27091 and 27092 of the resolutions of the City of San Diego, California, as adopted by the Common Council of said City on the 30th day of November, 1921.

ALLEN H. WRIGHT,

City Clerk of the City of San Diego, California.

BY *Fred W. Sick* DEPUTY.

End Book # 37