

## A

Watercross Street Cuyr. recommended, grades for etc.	209
Ash - "J Frank Overlay sidewalks & Curb	2096
" phalt Concrete, Frank Handley's drive on Escrow did not	2115
" India Street Westline 10th St.	2123
Apartment. Loggola erect building for	2141
" Res Int Change grade 17th to 18th St.	2171
Auditor City, same retail liquor license All Adams	2179
Alley in Sheldon's Sub. Blk 180 closed.	2221
" Street. Property Owners of India St. 14th	2224
Alley est grade in Blk. 6. Culverwell St.	2244
Asphalt driveway Columbia St. Permit	2287
adopting plans. bridge & culverts India St.	2335
" paving 5th St. "A" to Upas	2336
Alley, Blk 177, Horton's Add, etc. C.R. Orcutt, et al. grade	2345
Apology Walter Moore. Request of, by Council	2347
Adams Ave., grade. Engineer furnish elevations.	2361
" Cuyr East ydgs 25th to 27th.	2376
Advertiser, bids, Drain Out Works, "C" & "E" Pipe	2379

Paul City Guard hold Street Fair, Mch 3 <sup>rd</sup> to 7 <sup>th</sup>	2086
"D" Street Eng estimate Citing (cost etc)	2094
Beech Street Change grade, 9 <sup>th</sup> to 10 <sup>th</sup>	2107
Resolution of Intention	
Blanchard, Mrs. "M" E new name Petition	54
Boulder and South line City Park	2139
Didwell, Jas, maintain Wagon Scales on "K" St.	2151
Bridges on "Ivy Street" Plans approved	2172
Burkward, Eng. Estb grade W. side Park Junction	2177
Brown Stephen Res. Award \$10 <sup>th</sup> Street	2181
" " " " " "	2184
" " " " " "	2185
" " " " " "	2212
Berkley lodging house (no license solicitor)	2216
Bonding Sure Water Lands Submit to	2239
" " " " " "	2246
Board Pub Works repair Washington St	2248
Butler, J. T. appoint City Clerk	2252
" J. T. appointed by Council	2252
" " " to City Clerks office	2253
" " " " " "	2254
" " " " " "	2255
" " " " " "	2256
" " " " " "	2257
" " " " " "	2258
" " " " " "	2259
" " " " " "	2260
" " " " " "	2261
" " " " " "	2262
" " " " " "	2263
" " " " " "	2264
" " " " " "	2265
" " " " " "	2266
" " " " " "	2267
" " " " " "	2268
" " " " " "	2269
" " " " " "	2270
" " " " " "	2271
" " " " " "	2272
" " " " " "	2273
" " " " " "	2274
" " " " " "	2275
" " " " " "	2276
" " " " " "	2277
" " " " " "	2278
" " " " " "	2279
" " " " " "	2280
" " " " " "	2281
" " " " " "	2282
" " " " " "	2283
" " " " " "	2284
" " " " " "	2285
" " " " " "	2286
" " " " " "	2287
" " " " " "	2288
" " " " " "	2289
" " " " " "	2290
" " " " " "	2291
" " " " " "	2292
" " " " " "	2293
" " " " " "	2294
" " " " " "	2295
" " " " " "	2296
" " " " " "	2297
" " " " " "	2298
" " " " " "	2299
" " " " " "	2300
" " " " " "	2301
" " " " " "	2302
" " " " " "	2303
" " " " " "	2304
" " " " " "	2305
" " " " " "	2306
" " " " " "	2307
" " " " " "	2308
" " " " " "	2309
" " " " " "	2310
" " " " " "	2311
" " " " " "	2312
" " " " " "	2313
" " " " " "	2314
" " " " " "	2315
" " " " " "	2316
" " " " " "	2317
" " " " " "	2318
" " " " " "	2319
" " " " " "	2320
" " " " " "	2321
" " " " " "	2322
" " " " " "	2323
" " " " " "	2324
" " " " " "	2325
" " " " " "	2326
" " " " " "	2327
" " " " " "	2328
" " " " " "	2329
" " " " " "	2330
" " " " " "	2331
" " " " " "	2332
" " " " " "	2333
" " " " " "	2334
" " " " " "	2335
" " " " " "	2336
" " " " " "	2337
" " " " " "	2338
" " " " " "	2339
" " " " " "	2340
" " " " " "	2341
" " " " " "	2342
" " " " " "	2343
" " " " " "	2344
" " " " " "	2345
" " " " " "	2346
" " " " " "	2347
" " " " " "	2348
" " " " " "	2349
" " " " " "	2350
" " " " " "	2351
" " " " " "	2352
" " " " " "	2353
" " " " " "	2354
" " " " " "	2355
" " " " " "	2356

*Dartlett Estate Company*

Constructive Services not in experience Proceed & Chase Add <sup>219</sup> 2116

" " " " South Park Add. <sup>30</sup> 2117

Grade 31<sup>st</sup> St. Soline, S. Park Add RM. line Dartmouth St. <sup>30</sup> 2118

" Dartmouth St. Grade to 31<sup>st</sup> Street <sup>31</sup> 2119

" 28<sup>th</sup> Street, "B" to Dartmouth St. <sup>332</sup> 2338

BN



City Attorney	
prepare papers El Cajon Waters, land, & Bond for same	2085
settle question to grant title lots 5 & 6 Block 226, 2nd	2180
	4165

Diagram, Engr. map, 18th Street,	13
" " " " "C" "	2098
" " " " "C" "	15
" " " " "C" "	2100
" " " " "C" "	42
Dutton Course A, settle action of quiet title	2127
Deeds of Call's expedite to City Court suit	45
" " " " "C" Street 25 1856	2130
Diagram, Engr. map, grading "C" Street 25 1856	60
" " " " "C" Street 25 1856	2145
Daley, Res. award, 18th Street "D" 1856	129
" " " " "C" Street 25 1856	2185
Date Street, Property Owners Assn. Grant 55	185
" " " " "C" Street 25 1856	2228
" " " " "C" Street 25 1856	2295
" " " " "C" Street 25 1856	2312
Dale, Engr. Est. ydgs. 3840 1856	377
" " " " "C" Street 25 1856	2377
Date St., Res. ordering work s/c	390
" " " " "C" Street 25 1856	2390
Diagram Engr. map on 30th St	984
" " " " "C" Street 25 1856	2166



El Cajon Water, Bond. issue. Atty prepare papers	17	2075
Eighteenth Street, Engr. diagram. grading	13	2098
Euge' bretsen, J. grading Cont'act extended,	25	
grading 14th Street "I" to Park	2108	
Elm Street Sp Elm Street Front & "	33	20921
Eighteenth Street, approving Diagram, plus g'dg.	85	2155
" " Res. Ordering W. & L. Grado -	89	2157
Euge bretsen John, extending time grading,	158	2206
El Cajon proposition, In re bonding proposition	160	2209
" " Range grade 14th to 16th	169	2217
Elm Street Sp (property Owners) Front to Park	193	2236
El Cajon Water Bearing Lands. Reservoir. Pump	Plant 196	2239
Electric light change from State rack to Union & Ash.	2161	2250
Extend time 30 days, A. M. Young, in re Quince st Bridge	252	2280
Extend time contract, Stanley Contracting Co.	253	2281
Ernesting the Salmon's permission repairs	915-5th St. 261	2285
Excepting return 1/2 c. s.w. cor 4th & Palm	263	2289
E street, property owners sidewalk & curb,	6th to 7th 276	2296
Electric sign 6th & "H" Mathison & Tracy	282	2302
Extend time contract of Stensbury & Powell, 10 day	308	2319
" " " " Over & Brown, 30 days	309	2320
Eighteenth St. to grade "C" to City Park	323	2333
Extend time sewer contract Howard & Long	337	2343
Encampment I.O.O.F. parade streets	340	2346
Evangel Eugene, chicken yards. permission revoked	386	2387

Engineer City

furnish estimate cost Casing "F" St. 7th to 10th

" recommendations, grades, Est. 11. Alb. St.

" " " " 7th St.

" estimate Casing "B" Street

" diagram, grading 18th Street

" " " " "C" " "

" elevations est. grade 8th & 9th Streets

" plans pumping plant & pump house

" Estimate yardage Sampson Street

" estimate cost concrete Ford, River, Escondido

" " " Sewer system La Jolla Park

" prepare plans Reservoir " " "

" estimate cost Casing paving 16th Street "N" St.

" Investigate grade elevations in 12th Street & Laurel

" Estimate yardage in grading Kalumia Street

" from India Street to Public Park

" Est. yardage University Ave.

" Plat Roads between Pac Beach La Jolla

" Est ydge 26th South line City Park "N" St.

" " " 28th "Rt of way So. Calif Ry Co.

" Recommendations est. grade on "N" Street, 25th to 26th

" grade elevations, boulevard & side Park Juniper & Spruce

" recommendations grade elevations, Ivy Lane Street

" Estimate ydge, grade 24th Street to "N" St.

" " " " 9th "Main Ave & Montgomery

" " " " 8th " " " "

" " " " "Grope, (Park to Calif. St.

" " " " "Juniper St. Park to 4th St.

" " " " "Kalumia " " " " 1st

" " " " "Maple " " " " 1st

" " " " "Nutmeg " " " " 2nd

" " " " "Gline " " " " 3rd

" " " " "Palm " " " " 4th

" " " " "Quince " " " " 5th

" " " " "Redwood " " " " 1st

" " " " "Spruce " " " " 1st

" " " " "Thorn " " " " 1st

" " " " "30th, "M" to Elk Canyon

" " " " "26th Street, Park to 4th Street

" " " " "accept sidewalk from lot 19 to 20

" furnish rec as to grade in alley Blk 6.

" elevations grade of alley bounded by block 2 & 3

" Estimate yardage Evans St. Pierce

Engineer, City.

" estimate yardage, grade Georgia St. University Ave.

" " " " "Harison Ave. "N" to 28th

" prepare drawings, gutters & culverts on "N" St. 22d to 16th

" estimate cost Brewery Road 31st St

" furnish grade, Balic-Balic St. D to 7

" elevations grade "N" St 26th to 30th

" " " " National Ave. "N" to 12th

" estimate ydge, grade campus avenue

" furnish plans, drawings, etc., park 5th St

" " Estimate cost, sewer-alley Blk 6, Cut add

" road, right of way donated by L.E. Grigsby

" furnish grade elevations certain streets

" est. cost concrete culvert India Street

" furnish elevations grade Adams Ave

" establish grade elevations "N" St. 26th to 33rd

" Est. ydge 6th St. North line City Park to

" " " " 3rd " " " " "N" Streets

" " " " 3rd " " " " "M" " "

" " " " 1st " " " " "Redwood to Spruce"

" " " " "L" " 26th " 33rd " "

" " " " 3rd " Spruce to 4th " "

" " " " A " 25th " 27th " "

" " " " Dale, N. line S. Park to 4th S. line Carson

" " " " Maple, 5th to Alhambra " "

" " " " Hawthorne, 2nd to Atlantic

" furnish description wagon road False Bay

" accept 1/2 Lots 1, 2 and 3, Blk 47 Middleton

" Diagram grading 30th Street


" Plans paving 5th " "

E

Fair, Street, City Grand Panel, hold Mich 27 50 p 1/2	5
"H" Street Engr. estimate cost paving,	7
Fourth Street, Sp. Ivy to University	2,089
Finish "D" Laurel Sp.	17
Fourteenth Street "I" St to City Park	2,106
grading Contract extended 60 days	25
Gov. Engrs. exhibit cost Concrete, Riverbank	2,108
First Street, Engr. Est. grade Elevations "D" St	29
Frank I. Construct. Congregated ware house	2,115
on (D 1/2) Lot "D" Block 113. Martins Add.	50
"F" Street, Sp. 15th to 25th Streets	2,135
Fourteenth Street, Contract Engrs. extended	58
Fourth Street Property Owners Sp. Ivy to University	2,143
4th St. Ex sidewalk cor 15th & 9	157
Parita Ranch res relative to voting on	2,204
First time hear protests in re opening Kearney Ave.	158
"H" street, Property Owners Sp. 12th to 25th	2,206
Fifth St, Engr furnish plans etc., pave	2213
Federated Trades and Unions parade streets	205
Fifth Street, Plans Engr. for paving adopted	2243
" " " adopted for paving	207
Fourth St, Ivy to University, Property owners Sp	2246
First St, Engr. Est. yd & Redwood to France	233
False Bay, wagon road, C. E. furnish description	2264
First St, up to Thorn, Property owners grade	283
5th " Engr. Plans paving	2303
	305
	2317
	307
	2318
	265
	2191
	327
	2336
	356
	2359
	373
	2373
	384
	2385
	387
	2388
	99
	2165



[illegible]



"N" Street Engr. Est. grades between 25 <sup>th</sup> & 26 <sup>th</sup> Sts	114
N Harrison Ave Res Int Change grade -	2176
N Harrison Ave Res Int Change grade - extended	150
N Harrison Ave Res Int Change grade - extended	2203
N Harrison Ave Res Int Change grade - extended	165
N Harrison Ave Res Int Change grade - extended	2211
"N" & "O" tracts purchase to be voted upon	207
"N" & "O" tracts purchase to be voted upon	2246
Harrison ave., Engr. Est. 4 days "N" to 28 <sup>th</sup> St	2321
"H" St, 22 <sup>nd</sup> to 16 <sup>th</sup> , Engr. prepare drawings, gutters	2263
"H" street, Property Owners SpB, 14 <sup>th</sup> to 15 <sup>th</sup>	2341
"H" street Engr Elevations, 26 <sup>th</sup> to 30 <sup>th</sup>	2246
Harrison Ave, plans, bridge adopted	280
Harrison Ave, plans, bridge adopted	2300
Harrison Ave, plans, bridge adopted	284
Harrison Ave, plans, bridge adopted	2304
Harrison Ave, plans, bridge adopted	310
Harrison Ave, plans, bridge adopted	2321
Harrison Ave, plans, bridge adopted	313
Harrison Ave, plans, bridge adopted	2376
Harrison Ave, plans, bridge adopted	321
Harrison Ave, plans, bridge adopted	2331
Howard & Long, extension time, sewer contract	337
Howard & Long, extension time, sewer contract	2343
N Harrison Ave, 2 <sup>nd</sup> to Atlantic	381
N Harrison Ave, 2 <sup>nd</sup> to Atlantic	2382



Intention, Resolution of Change grade	22
Beach st. 9th and 10th	2107
Inow (Corrugated) wave house permission to	58
Construct on (S <sup>1</sup> / <sub>2</sub> ) Lot 'D' Block (113)	2143
"I" Street 8th to 25th, Res. Award (Kelly)	75
Ivy Street plans, bridges approved	2157
Lane Establish grade elevations.	110
India Street, Property Owners exempt (return)	2172
Intention, Resolution of Change grade Spruce st.	133
Intention, Res. grade 9th st, University ave to Monterey st	2186
" " " Redwood st., 4th to City Park	158
" " " change grade "M" st., 29th to 30th	2205
" " " grade 2nd st., Thornton to University	242
" " " change grade 30th st., "L" to "K"	2274
" " " " "M" st., 29th to 30th	244
" " " North Ave Meade to Adams	2275
" " " Change grade 23 <sup>rd</sup> B. to A.	246
" " " " 9th St Beach to Park	2276
" " " Spc 9th street, "K" to "L"	248
" " " " 25th " "H" to City Park	2277
" " " State " "D" to "H"	250
" " " National ave, 26th to 31st	2278
" " " Date st. Front to 5th	254
" " " Logan ave, 26th to 31st	2282
" " " Change grade Maple, Front to 1st	257
" " " " 24th st "G" to "K"	2283
India Street, bridge plans adopted	268
I. O. O. F. permission to parade streets	2293
Ivy St, Arctic to 5th, Res of Int change grade	2294
India St, Kalmia to Winder, Res Int grade	273
" " cost concrete culvert, Engr Est.	2295

Juniper Street Cn. gr. Est Ydgs  
Julian Ave, change grade, Dewey to Evans  
Backdow St chicken yds, permission revoked

146

2193

324

2334

386

2387

I

J

Kelly Joseph, Contract, Sp 3 <sup>d</sup> St to Groff st	10
" " time extended Sp 3 <sup>d</sup> St 14 <sup>th</sup> to 25 <sup>th</sup>	2091.
" " Award, Contract Sp 3 <sup>d</sup> St 17 <sup>th</sup> to 27 <sup>th</sup>	53
" " " " " " " " " " " "	2138
" " " " " " " " " " " "	73
" " " " " " " " " " " "	2150
" " " " " " " " " " " "	75
" " " " " " " " " " " "	2151
" " " " " " " " " " " "	77
" " " " " " " " " " " "	2152
" " " " " " " " " " " "	95
" " " " " " " " " " " "	2160
Kalmia Street, Engr. Est. yardage India St to	97
" " " " " " " " " " " "	2162
" " " " " " " " " " " "	135
" " " " " " " " " " " "	2188
Kalmia Street Engr. Est. yardage "Park St to	141
" " " " " " " " " " " "	2194
" " " " " " " " " " " "	182
" " " " " " " " " " " "	215
Kearney Ave "Com Report"	2247
" " " " " " " " " " " "	222
Kelly, Joe. time extended Sp 2 <sup>d</sup> St, Walnut to Bond	233
Kearney Ave. fix time protest, Aug. 7 <sup>th</sup> , 1905	2264
Nat'l Ave discharge commissioners	241
" " " " " " " " " " " "	2273
" " " " " " " " " " " "	278
" " " " " " " " " " " "	2298
Kalmia St pipe culvert, adopting plans	334
" " " " " " " " " " " "	2340
Kearney Ave, in re opening etc. report adopt	347
" " " " " " " " " " " "	2351
" " " " " " " " " " " "	361
" " " " " " " " " " " "	2364



La Jolla Park Sewer System Engr. Est. Cont	47
" " Storage Reservoir. " prepare plans	2132
" Improvement Society use of Block 58	48
	2133
	56
	2141
License, retail Liquor, Audwine Tills	117
Abuses, with out prejudice	2179
La Jolla (South) In re Sewer System	167
License waived Solicitor Dentley Selgingham	2174
	168
	2216
Logan Avenue Property Owners Sp. 26 <sup>th</sup> to 31 <sup>st</sup>	183
	2226
	217
Light Change State & Ash to Union	2250
	234
Legenborg, Chas., remove 3 pepper trees	2265
Logan ave., Res of Int. Sp 26 <sup>th</sup> to 31 <sup>st</sup>	297
	2313
La Jolla Park Inspect St. Ordered Sidewalk	314
	2327
Language Walter Moore, toward Council	341
	2347
Logan ave, 26 <sup>th</sup> to 31 <sup>st</sup> , Res of Int. S/C	369
	2369
" " Engr Est ydge, 26 <sup>th</sup> to 31 <sup>st</sup>	374
	2374



Maple Street, Res. Int. grade	2126
" " " " " Rescind	2136
Main Street Res. Award. to J. E. Clump	2153
Maple Street Engr. Est yardage	2195
Members of Council present Ordinance	2218
Map (City return) Dec 188. Municipality	2243
Ma Gee Tract res rel to voting on purchase	2246
M <sup>th</sup> street, Res. Int. change grade, 29 <sup>th</sup> to 30 <sup>th</sup>	2277
" " " " " " " "	2283
Mathison & Tracy, permission maintain electric sign	2302
Maple street, Res. of Int. to grade repealed	2314
" " " " " Change grade, front to 1st	2315
"M <sup>th</sup> St grade contract, Over & Brown, extended	2344
Moore, Walter, improper language, Council	2347
Maple Street 5th to Albatross	2378
Mission Cliff, St. M. Lee. Ry	2380



National Avenue, Confirming refert. Cords.	8
Ninth Street "C" to City Park	2090
" " Frank Overday s/c	18
Nineteenth Street front lot at No. 555	2103
Ninth Street "L" to "K" Streets (s/c)	12
Nelson, Res. Award Contract as "C" Street	2096
Ninth Street Engr. East of Judge New Used	13
Nutmeg, Street Engr. East "2 <sup>nd</sup> St to Park	2097
North Ave prop Owners s/c 26 <sup>th</sup> to 31 <sup>st</sup> Sts	27
Ninth Street " " " " "K" to "L"	2113
North Florence Heights Closing	121
Nelson, Claf, extend time 10 days, grade "C" st	2182
Nagle, C.A. leave time, lots A, B & C, Blk 108, Horton's	137
Patton, Commissioners discharge	2190
Ninth St., Res. Int. grade, University, Monterey st	143
North Ave. grade. Meade to Adams Ave	2196
Nutmeg, Property Owners grade - 1 <sup>st</sup> to 5 <sup>th</sup>	184
Nineteenth Street Res. Int. grade, Beech to City Park	2227
National ave. Engr. elevations, "N" to 12 <sup>th</sup>	189
Ninth Street, Res. Int. s/c, "K" to "L"	2232
National ave., Res. Int. s/c 26 <sup>th</sup> to 31 <sup>st</sup>	203
Ninth Street ("Cord) Work Grade Min. 10' Monterey	2241
" " Res. Award Contract grade Univ. to Monterey	235
Northave, Res. ordering work grade	2267
Natl " Prop s/c "N" to 2 <sup>nd</sup> St,	238
Ninth St. Res. ordering work s/c	2270
National ave " " " "	241
	2273
	244
	2275
	268
	2293
	266
	2292
	273
	2295
	284
	2305
	287
	2308
	293
	2311
	317
	2329
	366
	2367
	368
	2368
	389
	2389
	391
	2391



Oiling "F" Street, Eng'rs furnish estimate each	7
" " " " " " " " " "	2089
" " " " " " " " " "	11
	2094
Over J. Frank, Construct Cobble Stone gutter	11
on 13th Street between Dr C Sts,	2095
" " " lay sidewalk on Ash, and on 9th St	12
" " " " " " " " " " " " " "	2096
" " " " " " " " " " " " " "	94
" " " " " " " " " " " " " "	2159
Olive Street Eng'rs Est yardage	144
One Week, Council lay over all matters.	2197
	172
	2218
Ordinances Bids for printing 250-500-1000	264
	2290
Over & Brown, extend contract 30 days	309
	2320
" " " " " " " " " " " " " "	338
" " " " " " " " " " " " " "	2344
Orcutt, C. R. et. al. grade alley Blk 177 Horton's Add	339
etc.	2345



# Permit

City In and Out of hold Streets Fair Mich 27	2086
J. Frank Over, build, Cobble Stone gutter 17th Street	2095
" " lay sidewalk curb Ash st. & 9th	2096
A. Collins remove pepper trees No 555, 19th St	2097
Porter & Co, grade 3rd St. Street Rail Road	2118
" " Construct sewer, Reed & Chas. Add	2116
" " " " South Park " "	2117
" " " " " " " " " "	2119
St. Josephs Sanitarium, to construct brick sewer	2140
La Jolla improvement Society, use of block 58.	2141
J. W. Potter, sell goods without payment, license	2142
J. Frank Construct Cor. in Warehouse 1/2 of	2143
Lot "D" Block 113, Norton's Add.	2144
D. C. Clark remove pepper trees on "A" Street	2150
Luey A. Smith S/C in front Lot "G" Block 6.	2159
J. Frank Over S/C, Lot "H" & "I" Block 127, Norton's Add.	2160
" " " " " " " " " " " "	2161
Gas, Richard maintain wagon scales on "H" St. (see 107)	2187
Nicholas Targent erect cooler 1054 (4th St)	2188
A. B. Spratt grade Roadway on "K" Street 26 1/2	2211
W. M. Younger extension time, Sander's street	2216
U. P. Chamberlain, solicit Lodging house without license	2292
Property Owners grade Rutledge st. 1st to 5th	2302
Mathieson & Tracy, electric sign, 6th & 4th Sts	2306
W. C. Vogt remove trees front lot 7 blk 24, Sherman's	2318
Federated Trades Council, parade streets	2341
Sunset Lodge erect one story bldg, 7th & H	2342
Wm Simpson erect tent Cor. 6th & B Sts	2343
Extension time sewer contract, Howard & Long	2345
C. R. Orcutt, et al. grade alley Horton's & Culverwells	2346
Grand Encampment I.O.O.F. parade streets	2380
S. D. Clee, Ry. Co. Short Rabbits, Mission City	2381
Wm Simpson, erect tent on 11th & E.	2383
Property Owners sp. "B" St 24" 526	2384
" " " " " " " " " "	2387
" " " " " " " " " "	2388

Protest on San Francisco Street denied	209
Plant pumping Engr. plans for	2109
Plans and estimate, " La Jolla Reservoir	2133
Paving 16th Street from "H" to "K" Streets	2134
Petition Mrs. W. E. Blanchard remove name from	213
Postage Stamps Bd. Pub. Works furnish app.	216
Plans, bridge, Ivy Street approved	217
Plat. Engr. make up Roads, La Jolla & Pae Beach	217
Profile Beach City Atty. Suts 5 & 6, Bk 2nd	218
Palmer Street " Park to 4th Street	219
Plans South La Jolla Sewer System Bd. Pub. Works	221
Postpone action on all matters by Council one week.	221
Postage Stamps Bd. Pub. Works	224
Profile of Pipes Resolution & El. Cagon Land	224
Protest, firing time, in re Kearney arc, Aug 7, 1905.	226
Paving 5th Street A to Upas	229
Per 5th Street, Engr furnish plans, drawings etc	2317
" " Plans Engr adopted	2319
Plans, specifications, Bridge Thomson Ave at	2321
Permission, lay sp Lot "L" Block 138, Norton's Add	2322
Property Owners sp Prospect St La Jolla	233
Plans adopted bridge India Street	233
" " paving 5th St. "A" to Upas	233
Paving 5th St. plans adopted	233
Pipe culvert Kalmia St, adopting plans, etc	234
Plans adopted pipe culvert Kalmia St.	234
Property owners grade a portion 6th St.	234
Prospect St La Jolla, to change grade	235
Pipe "C. S. Water Bd. Works. adv. for bids	237
Paving 5th St Engr. Plans - etc	237

14
209
26
2109
48
2133
49
2134
54
213
99
216
110
217
111
217
118
218
145
219
167
221
172
221
224
20
224
226
265
229
305
2317
2319
31
2321
31
2322
31
233
32
233
32
233
32
233
334
234
34
234
349
235
237
99
216

# Property Owners.

1/2 7th Street Ivy to University Avenue	17 2102
9th " "C" to City Park	18 2103
23rd " "D" " "G" Streets	19 2104
25th " "H" " "City Park	20 2105
"1st" "D" " "Laurel Street	21 2106
9th " "L" " "K"	22 2113
21st " "D" " "E"	23 2120
Clun. Street, Front Street to Park,	33 2121
State " "South line "D" to "H" Street	34 2122
Ash " "India to 10th,	35 2123
"H" " "12th to 15th,	157 2124
Geograph. certain returns on India St	158 2205
"D" 24th to 26th Street	165 2212
25th Street "F" "K"	166 2213
Prospect Street La Jolla.	314 2327
3rd St. from Laurel to Olive Sts	354 2357
Columbia St. "H" to Kalmia Sts.	355 2358
4th St. Ivy to University Ave	356 2359
"B" 24th to 26th,	357 2383
Uatl, Ave Prof St, N. to 26,	358 2384

Quince Street, Cape Cod yd ge  
Quince st. bridge, extend contract, A. M. Young

146  
2199  
252  
2280



Road Silver Terrace, keeps free obstruction	2084	Resolution Opening Work,	
Ryerson extension time, Well, Mission Valley	2087	Grade "C" Street 15th to 16th Streets	87
Rates, Water Committee, rates year from	6	" 18th " "D" to "N"	215
July 1st 1905	2088	" Cleveland Avenue <sup>Golden Gate Ave</sup> University Avenue to	89
Report Comr's, opening Natl Avenue	2090	Repair road India St to Old Town	215
Road Roffway, Pacific Beach to La Jolla	2129	" 2nd Street Thurston Ave. W University Ave	175
Reservoir La Jolla, Engr prepare Plans & Est	2133	" 9th " University W Golden Gate Ave	225
Rescinding Res: (L. Ward) grading Main street and La Jolla	2154	" Redwood, East line 14th to West line City Park	315
Roads, Engr. make plat roads, between Pacific Beach	2173	" " Res. Award Contract)	317
Roadway, A.B. Smith grade on "K" Street	2188	" north ave, meade to Adams St.	232
Redwood Street City Park 10th to 11th Street	2200	" Stc ninth St. "K" to "L"	319
Rescinding Res. of Int. #2210 to close portion of	2219	" Date St., Front to 5th St	233
North Alley in Hedden Sub. Blk 180, North	2219	" National Ave. 26th to 31st	399
Resignation of H.W. Vincent, accepting	2252	" 25th St. "F" to City Park	239
Rescinding Resolution no. 2252 in re H.W. Vincent	2253	" State St., "D" to "H" Sts	392
Remove 3 pepper trees, Elias Lozenburg	2265	Resolution of Int. Close New Jersey street University Hts.	39
Rescinding Res. Int. no. 2277, Change grade "M" st.	2279	" " " alley, Blk 37	239
Repairs permission Ornating & Salmons	2285	" " " " 38	398
Repeal Res. Int. no. 2259, grade Maple st	2314	" " " " 36	239
Radii, Corner left cut, W. W. Corner Grove North	2323	" " " " 39	400
Road repair India Street to Old Town	2357	" " " " 40	239
Redwood Street (Res Old work 5th to Park	2330	" " " " 41	406
Road donated by L.E. Grigsby, City Engr survey	2339	" " " " 82	240
Refund of \$50 to Ben F. Chase, by Tax Coll.	2348	" " " " 83	411
Report Commissioners adopted, in re Kearney	2351	" " " " 85 1/2	240
Rabbits, (W. Lee Ry Co. shoot. at Mission Cliff)	2380	" " " " 85	417
Res. of Int. to close New Hampshire st. W. Hts.	2423	" " " " 86	240
" " " Garfield ave " "	2424	" " " " 87	42
" " " Tyler ave " "	2425	" " " " 88	423
" " " New York st. " "	2426	" " " " 89	240
" " " Delaware st " "	2427	" " " " 90	43
" " " Rhode Island st. " "	2428	" " " " 91	241
		" " " " 84	43
		" " " " 93	241
		" " " " 135	444
		" " " " 94	2413
		" " " " Van Buren ave. "	447
		" " " " Pierce street, "	241
		" " " " Monroe ave. "	454
		" " " " Meade street "	241
		" " " " Connecticut st "	458
		" " " " Buchanan ave "	241
		" " " " Massachusetts St. "	46

Resolution of Intention Change grade Beech	2107	Resolution Award off Contract,	73
Street 9th to 10th Street,	36	S/C "D" Street 17th to 18th to Joseph Kelly,	2150
Res. Intention, No. 915, Rescinded,	2124	" " " 8th to 15th " " "	75
" " " " " " " " " "	37	" " " " " " " " " "	2151
" " " " " " " " " "	2125	" " " " " " " " " "	77
" " " " " " " " " "	37	" " " " " " " " " "	2152
" " " " " " " " " "	2116	" " " " " " " " " "	79
" " " " " " " " " "	51	Grading Main Street, Main St to 3rd Street, (J. E. Clouse)	2153
" " " " " " " " " "	2136	S/C 10th Street "I" to "J", Stephen Brown	119
" " " " " " " " " "	62	Grading "C" Street 25th to 26th Street (Wilmer)	2154
" " " " " " " " " "	2146	S/C 8th Street "J" to "K", Stephen Brown	121
" " " " " " " " " "	67	Grading 18th Street "D" to "N", Daley	2155
" " " " " " " " " "	2147	" " " " " " " " " "	127
" " " " " " " " " "	69	" " " " " " " " " "	2156
" " " " " " " " " "	2148	" " " " " " " " " "	129
" " " " " " " " " "	71	" " " " " " " " " "	2157
" " " " " " " " " "	2149	" " " " " " " " " "	217
" " " " " " " " " "	100	" " " " " " " " " "	2251
" " " " " " " " " "	2167	Grade Cleveland Ave	217
" " " " " " " " " "	102	Confirming action accepting	2251
" " " " " " " " " "	2168	Res. Int change grade Maple St. Front and 1st	220
" " " " " " " " " "	104	" " " " " " " " " "	2252
" " " " " " " " " "	2169	" " " " " " " " " "	300
" " " " " " " " " "	106	" " " " " " " " " "	2315
" " " " " " " " " "	2170	" " " " " " " " " "	302
" " " " " " " " " "	108	" " " " " " " " " "	2316
" " " " " " " " " "	2171	" " " " " " " " " "	321
" " " " " " " " " "	150	" " " " " " " " " "	2331
" " " " " " " " " "	2203	" " " " " " " " " "	322
" " " " " " " " " "	159	" " " " " " " " " "	2332
" " " " " " " " " "	2208	" " " " " " " " " "	323
" " " " " " " " " "	163	" " " " " " " " " "	2333
" " " " " " " " " "	2210	" " " " " " " " " "	324
" " " " " " " " " "	169	" " " " " " " " " "	2334
" " " " " " " " " "	2217	" " " " " " " " " "	330
" " " " " " " " " "	172	" " " " " " " " " "	2337
" " " " " " " " " "	2219	" " " " " " " " " "	349
" " " " " " " " " "	177	" " " " " " " " " "	2352
" " " " " " " " " "	2221	" " " " " " " " " "	350
" " " " " " " " " "	300	" " " " " " " " " "	2353
" " " " " " " " " "	2240	" " " " " " " " " "	351
" " " " " " " " " "	225	" " " " " " " " " "	2354
" " " " " " " " " "	2259	" " " " " " " " " "	352
" " " " " " " " " "	227	" " " " " " " " " "	2355
" " " " " " " " " "	2260	" " " " " " " " " "	362
" " " " " " " " " "	229	" " " " " " " " " "	2363
" " " " " " " " " "	2261	" " " " " " " " " "	364
" " " " " " " " " "	242	" " " " " " " " " "	366
" " " " " " " " " "	2274	" " " " " " " " " "	2367
" " " " " " " " " "	246	" " " " " " " " " "	369
" " " " " " " " " "	2276	" " " " " " " " " "	2369
" " " " " " " " " "	244	" " " " " " " " " "	
" " " " " " " " " "	2275	" " " " " " " " " "	
" " " " " " " " " "	248	" " " " " " " " " "	
" " " " " " " " " "	2277	" " " " " " " " " "	
" " " " " " " " " "	250	" " " " " " " " " "	
" " " " " " " " " "	2278	" " " " " " " " " "	
" " " " " " " " " "	254	" " " " " " " " " "	
" " " " " " " " " "	2282	" " " " " " " " " "	
" " " " " " " " " "	257	" " " " " " " " " "	
" " " " " " " " " "	2283	" " " " " " " " " "	
" " " " " " " " " "	263	" " " " " " " " " "	
" " " " " " " " " "	2289	" " " " " " " " " "	
" " " " " " " " " "	268	" " " " " " " " " "	
" " " " " " " " " "	2293	" " " " " " " " " "	
" " " " " " " " " "	270	" " " " " " " " " "	
" " " " " " " " " "	2294	" " " " " " " " " "	
" " " " " " " " " "	273	" " " " " " " " " "	
" " " " " " " " " "	2295	" " " " " " " " " "	
" " " " " " " " " "	287	" " " " " " " " " "	
" " " " " " " " " "	2308	" " " " " " " " " "	
" " " " " " " " " "	289	" " " " " " " " " "	
" " " " " " " " " "	2309	" " " " " " " " " "	
" " " " " " " " " "	291	" " " " " " " " " "	
" " " " " " " " " "	2310	" " " " " " " " " "	
" " " " " " " " " "	293	" " " " " " " " " "	
" " " " " " " " " "	2311	" " " " " " " " " "	
" " " " " " " " " "	295	" " " " " " " " " "	
" " " " " " " " " "	2312	" " " " " " " " " "	
" " " " " " " " " "	297	" " " " " " " " " "	
" " " " " " " " " "	2313	" " " " " " " " " "	

R

Silver Terrace Road keeps free, obstructions	2084
Second Street, S.F. Contract, Jos. Kelly extended	2091
Seventh Street, Engrs. see on mound grades etc	2093
Sampson Street, first test devised,	2099
" " Engrs. Estimate at yardage	2110
South Park add. Park & Est. Co. (Sewer)	2117
Sewer, Bartlett Estate Co. Constructed, Dues & Charge added	2116
" " " " " South Park " "	2117
State, South line "D" to N. line "H" Street	2122
San Diego Realty Co. grant title	2128
Strong Co. Inc. Rt of Way Road to Beach	2129
Sewer system to Jolla Park, Engrs. estimate out	2132
Sixteenth Street paving, "H" to "N"	2134
Sewer, line, St. Joseph's Sanitarium Constructed	2140
Smith Lucy A. S/P. from Lot "G" Blk 6, Sub. Add.	2158
Scales, maintain, on N. Street bet 6th & 7th J. J. Astwell	2161
Sampson Street Engr. Est. Ydgr. 28th May way	2175
Sargent Nicholas, erect Cooler 1054. (H. H. S.)	2187
Spratt A.B. grade Roadway with Street	2188
Spencer Street Engrs. Est. Ydgr	2201
Sewer testles on Hawthorne Street, Contract extended	2211
" System plans etc, Board Pub Works	2214
Sheldon's Sub. Block 180. Close Alley.	2221
State Street, (S/P) Prof. Owners. 10 to H	2238
Second Street grade Lincee to Walnut	2240
Street Dept Sprinkle 16 hours each day	2242
Sprinkle 16 hours each day	2242
Stamps purchase for Department	2245
Submit voters acquisition certain imp	2246
State & Ash St light Union and Ash	2250
S.D. Con. Gas & Elec. Co. change light State & Ash to Union & Ash	2250
Second street, S.F. contract, Jos. Kelly extended	2255
Sewer system "Bird Rock City by the Sea"	2269
Second St., Thornton to University, Rec. of Aut.	2278
Stanley Contracting Co., extend time Contract	2281
Sixteenth Street. sidewalk & curb	2284
Salmons & Ernsting repairs permission	2285
Sixth street, Property Owners S/P "E" to "H"	2297
Stensbury & Powell, extend time on Contract	2319
Sewer, Engrs. furnish Estimate, Alley Blk 6.	2325
Second Street, Res (Ord) Work W. Grade Thornton	2328
Sampson St., to grade	2332
Sunset Lodge I.O.O.F. permission to erect bldg	2341
Simpson, Wm permission erect tent, 6th & B	2342

Sewer Contract, Howard & Long, extend time	2347
Sixth St, grade of a portion by property owners	2347
Street Supt. surplus dirt grading 2nd St	2360
Second St. Res. Award Contract grade Thornton bluffs,	2362
Sixth. Bluff. to Park, Engrs. Est Ydgr.	2370
State St., Res. ordering work s/c	2379

337
2347
34
2347
360
2360
362
2362
370
2370
379
2379

Sidewalk and Curb,	
Property owners. 4th Street Ivy to University	17
" " 9 " " " City Park	2102
" " 23rd " " " " " Streets	18
" " 25th " " " " " City Park	2103
" " 1st " " " " " Laurel Street	19
" " 4th " " " " " Ivy to University	2104
" " 9th " " " " " " " " " Streets	20
" " 21st " " " " " " " " " " "	2105
" " " " " " " " " " " " " " "	21
" " " " " " " " " " " " " " "	2106
" " " " " " " " " " " " " " "	17
" " " " " " " " " " " " " " "	27
" " " " " " " " " " " " " " "	2113
" " " " " " " " " " " " " " "	32
" " " " " " " " " " " " " " "	2120
" " " " " " " " " " " " " " "	33
" " " " " " " " " " " " " " "	2121
" " " " " " " " " " " " " " "	34
" " " " " " " " " " " " " " "	2122
" " " " " " " " " " " " " " "	35
" " " " " " " " " " " " " " "	2123
" " " " " " " " " " " " " " "	157
" " " " " " " " " " " " " " "	2204
" " " " " " " " " " " " " " "	165
" " " " " " " " " " " " " " "	2212
" " " " " " " " " " " " " " "	181
" " " " " " " " " " " " " " "	2224
" " " " " " " " " " " " " " "	182
" " " " " " " " " " " " " " "	2225
" " " " " " " " " " " " " " "	183
" " " " " " " " " " " " " " "	2226
" " " " " " " " " " " " " " "	184
" " " " " " " " " " " " " " "	2227
" " " " " " " " " " " " " " "	185
" " " " " " " " " " " " " " "	2228
" " " " " " " " " " " " " " "	186
" " " " " " " " " " " " " " "	2229
" " " " " " " " " " " " " " "	187
" " " " " " " " " " " " " " "	2230
" " " " " " " " " " " " " " "	188
" " " " " " " " " " " " " " "	2231
" " " " " " " " " " " " " " "	189
" " " " " " " " " " " " " " "	2232
" " " " " " " " " " " " " " "	190
" " " " " " " " " " " " " " "	2233
" " " " " " " " " " " " " " "	191
" " " " " " " " " " " " " " "	2234
" " " " " " " " " " " " " " "	192
" " " " " " " " " " " " " " "	2235
" " " " " " " " " " " " " " "	193
" " " " " " " " " " " " " " "	2236
" " " " " " " " " " " " " " "	194
" " " " " " " " " " " " " " "	2237
" " " " " " " " " " " " " " "	195
" " " " " " " " " " " " " " "	2238
" " " " " " " " " " " " " " "	239
" " " " " " " " " " " " " " "	2271
" " " " " " " " " " " " " " "	240
" " " " " " " " " " " " " " "	2279
" " " " " " " " " " " " " " "	260
" " " " " " " " " " " " " " "	2284
" " " " " " " " " " " " " " "	276
" " " " " " " " " " " " " " "	2296
" " " " " " " " " " " " " " "	277
" " " " " " " " " " " " " " "	2297
" " " " " " " " " " " " " " "	278
" " " " " " " " " " " " " " "	2298
" " " " " " " " " " " " " " "	279
" " " " " " " " " " " " " " "	2299
" " " " " " " " " " " " " " "	280
" " " " " " " " " " " " " " "	2300
" " " " " " " " " " " " " " "	281
" " " " " " " " " " " " " " "	2301
" " " " " " " " " " " " " " "	283
" " " " " " " " " " " " " " "	2303
" " " " " " " " " " " " " " "	287
" " " " " " " " " " " " " " "	2308
" " " " " " " " " " " " " " "	289
" " " " " " " " " " " " " " "	2309
" " " " " " " " " " " " " " "	291
" " " " " " " " " " " " " " "	2310
" " " " " " " " " " " " " " "	293
" " " " " " " " " " " " " " "	2311
" " " " " " " " " " " " " " "	295
" " " " " " " " " " " " " " "	2312

1/2 Contract Jos. Kelly, 2nd Street "J" to Grape Sts	16
" " " " " " " " " " " " " " "	2091
" " " " " " " " " " " " " " "	17
" " " " " " " " " " " " " " "	2096
" " " " " " " " " " " " " " "	33
" " " " " " " " " " " " " " "	2138
" " " " " " " " " " " " " " "	67
" " " " " " " " " " " " " " "	2147
" " " " " " " " " " " " " " "	69
" " " " " " " " " " " " " " "	2148
" " " " " " " " " " " " " " "	75
" " " " " " " " " " " " " " "	2151
" " " " " " " " " " " " " " "	77
" " " " " " " " " " " " " " "	2152
" " " " " " " " " " " " " " "	93
" " " " " " " " " " " " " " "	2158
" " " " " " " " " " " " " " "	119
" " " " " " " " " " " " " " "	2181
" " " " " " " " " " " " " " "	127
" " " " " " " " " " " " " " "	2184
" " " " " " " " " " " " " " "	180
" " " " " " " " " " " " " " "	2222
" " " " " " " " " " " " " " "	205
" " " " " " " " " " " " " " "	2243
" " " " " " " " " " " " " " "	297
" " " " " " " " " " " " " " "	2313
" " " " " " " " " " " " " " "	311
" " " " " " " " " " " " " " "	2322
" " " " " " " " " " " " " " "	312
" " " " " " " " " " " " " " "	2324
" " " " " " " " " " " " " " "	354
" " " " " " " " " " " " " " "	2357
" " " " " " " " " " " " " " "	355
" " " " " " " " " " " " " " "	2358
" " " " " " " " " " " " " " "	356
" " " " " " " " " " " " " " "	2359
" " " " " " " " " " " " " " "	369
" " " " " " " " " " " " " " "	2369
" " " " " " " " " " " " " " "	380
" " " " " " " " " " " " " " "	2381
" " " " " " " " " " " " " " "	385
" " " " " " " " " " " " " " "	2386
" " " " " " " " " " " " " " "	389
" " " " " " " " " " " " " " "	2389
" " " " " " " " " " " " " " "	390
" " " " " " " " " " " " " " "	2390
" " " " " " " " " " " " " " "	391
" " " " " " " " " " " " " " "	2391
" " " " " " " " " " " " " " "	392
" " " " " " " " " " " " " " "	2392
" " " " " " " " " " " " " " "	393
" " " " " " " " " " " " " " "	2393

[illegible]



University Avenue, Eng. Est ydgs.	98
Cleveland Ave. Univ. to Golden Gate. Res. Old Work.	2163
	173
	2220
Union Street, Sp. Property, Census Date to Aug.	194
	2237
Union <sup>rd</sup> & Ash St light changed from State	216
	2250
Unions, and Federated Trades parade streets	307
	2318
Union St. Ed. Education, expenses sp	353
	2356





<sup>H.W.</sup>  
Vincent accepting resignation  
" " Removed  
Capt. W. C. remove trees

220  
2252  
221  
2253  
285  
2306

Water, Pond issue, El Cajon, proposition, City, propo.	4 2085
Well, Mission Valley, Contract extended.	6 2087
Water rates, year, beginning July 1 <sup>st</sup> 1905, recommended	6 2088
" Reservoir, La Jolla Park Engg, propose Plans,	etc 48 2133
" Works System In re, bonding proposition El Cajon	160 2209
" Bearing lands, Bonding Proposition	196 2239
" Lands El Cajon & etc, Purchase	relative to 207 2246
Winchester tract resolution rel. to purchase	207 2246
Washington St Road Repair by Board	Pub Works. 216 2248
Water system "Bird Rock City by the Sea"	255 2268
West Coast Lumber Co. permit to	construct Asphalt driveways 262 2287
Wagon road, nr False Bay, C.E. furnish description	384 2385



Yardage Eng. Est. Kalumia Street India	97
" " " University Avenue	98
" " " 26th Street to St W Park	2163
" " " 26th Street to St W Park	112
" " " 26th Street to St W Park	2174
" " " 26th Street to St W Park	113
" " " 26th Street to St W Park	2175
" " " 26th Street to St W Park	136
" " " 26th Street to St W Park	2189
" " " 9th Univ Ave to Monterey	137
" " " 9th Univ Ave to Monterey	2190
" " " 9th Univ Ave to Monterey	138
" " " 9th Univ Ave to Monterey	2191
" " " 9th Univ Ave to Monterey	139
" " " 9th Univ Ave to Monterey	2192
" " " 9th Univ Ave to Monterey	140
" " " 9th Univ Ave to Monterey	2193
" " " 9th Univ Ave to Monterey	141
" " " 9th Univ Ave to Monterey	2194
" " " 9th Univ Ave to Monterey	142
" " " 9th Univ Ave to Monterey	2195
" " " 9th Univ Ave to Monterey	143
" " " 9th Univ Ave to Monterey	2196
" " " 9th Univ Ave to Monterey	144
" " " 9th Univ Ave to Monterey	2197
" " " 9th Univ Ave to Monterey	145
" " " 9th Univ Ave to Monterey	2198
" " " 9th Univ Ave to Monterey	146
" " " 9th Univ Ave to Monterey	2199
" " " 9th Univ Ave to Monterey	147
" " " 9th Univ Ave to Monterey	2200
" " " 9th Univ Ave to Monterey	148
" " " 9th Univ Ave to Monterey	2201
" " " 9th Univ Ave to Monterey	149
" " " 9th Univ Ave to Monterey	2202
" " " 9th Univ Ave to Monterey	159
" " " 9th Univ Ave to Monterey	2207
" " " 9th Univ Ave to Monterey	223
" " " 9th Univ Ave to Monterey	2236
" " " 9th Univ Ave to Monterey	231
" " " 9th Univ Ave to Monterey	222
" " " 9th Univ Ave to Monterey	232
" " " 9th Univ Ave to Monterey	2263
" " " 9th Univ Ave to Monterey	286
" " " 9th Univ Ave to Monterey	2307
" " " 9th Univ Ave to Monterey	370
" " " 9th Univ Ave to Monterey	2379
" " " 9th Univ Ave to Monterey	371
" " " 9th Univ Ave to Monterey	2371
" " " 9th Univ Ave to Monterey	372
" " " 9th Univ Ave to Monterey	2372
" " " 9th Univ Ave to Monterey	373
" " " 9th Univ Ave to Monterey	2378
" " " 9th Univ Ave to Monterey	374
" " " 9th Univ Ave to Monterey	2374
" " " 9th Univ Ave to Monterey	375
" " " 9th Univ Ave to Monterey	2375
" " " 9th Univ Ave to Monterey	376
" " " 9th Univ Ave to Monterey	2376
" " " 9th Univ Ave to Monterey	377
" " " 9th Univ Ave to Monterey	2377
" " " 9th Univ Ave to Monterey	378
" " " 9th Univ Ave to Monterey	2378
" " " 9th Univ Ave to Monterey	381
" " " 9th Univ Ave to Monterey	2382

X  
Y  
Z



# Resolution No. 2083

Be it Resolved, By the Common Council of the City of San Diego, as follows:

From the Street Fund,	\$3100.00
From the Sewer and Drainage Fund,	1000.00
From the Delinquent Tax Fund,	1300.00
From the Fire Improvement Fund,	2400.00
Total-	\$7800.00

To the General Fund,	\$2400.00
To the water Fund,	2000.00
To the Fire Department Fund,	1800.00
To the Street Light Fund,	900.00
To the Office Fund,	700.00
Total-	\$7800.00

That the City Auditor and the City Treasurer be and they are hereby authorized and directed to make the necessary entries in the records of their respective offices as will carry into effect the provisions of this Resolution and such transfers.

I here by certify the above to be a full, true and correct copy of Resolution No. 2083 of the Common Council of the City of San Diego, California, as adopted by said Common Council February 6, - 1905.

W. Vincent — City Clerk,  
By J. T. Dutton — Deputy.

Revenue of the year 1904, we find  
be, and the same are hereby transferred from the surplus  
funds of said year to the funds in which there  
is a deficit as follows

## Resolution No. 2084

Whereas, the old wagon road in the City of San Diego, California, running north-east from Silver Terrace on the north side of the San Diego<sup>river</sup>, and connecting with the Escondido road, has been fenced up and obstructions placed therein by the owners of the abutting land so that it cannot be used; and,

Whereas, the San Diego river is so high that it is impossible except at the bridge at Old San Diego; and,

Whereas, people from Escondido and Poway and that vicinity cannot come into the business portion of said City from their homes or go from the business portion of said City to their homes, nor can the stage carrying the United States mail reach the business portion of said City from said points or go from the business portion of said City to said points on account of the said road being fenced and said obstructions placed therein, which road is now and has been for over twenty-five years a public highway;

Therefore, Be it Resolved, By the Common Council of the City of San Diego, as follows

That the Board of Public Works of said City be and it is hereby authorized and directed to immediately remove, or cause to be removed, said fence and obstructions from said road, and to keep said road free from obstructions; and that the City Attorney of said City be and he is hereby authorized to commence an action, in the name of said City, in the Superior Court of the County of San Diego, State of California, against the owners of the land through which said road passes and which abuts upon said road, and any and all other persons who have placed said fence or other obstructions across or in or upon said road, or who claim any right, title, or interest in said road adversely to said

City perpetually enjoining them from placing any obstructions across, in, or upon said road, and to obtain a judgment decreeing and adjudging said road to be a public highway, and take any other or further action he may deem legally necessary in order to have said road opened and kept open and declared to be a public highway, which road is more particularly described as follows;

Commencing at a point in the City of San Diego, County of San Diego, State of California, on the east line of Pueblo Lot numbered Eleven Hundred and Seventy-seven about thirteen hundred and twenty feet north of the southeast corner of said Pueblo Lot numbered Eleven Hundred and Seventy-seven; thence running in a south westerly direction through said Pueblo Lot numbered Eleven Hundred and Seventy-seven to the northerly line of Silver Terrace.

I hereby certify the above to be a full, true and correct copy of Resolution No 2084 of the Common Council of the City of San Diego, California, as adopted by said Common Council February 6 - 1905.

Attest  
 J. J. Dutton City Clerk.  
 Deputy.

## Resolution No. 2085,

Be it Resolved, By the Common Council of the City of San Diego,  
as follows:

That the City Attorney be instructed to prepare at once the necessary papers for the submitting of El Cajon water and land proposition by a Bond issue, to be voted on by the electors of the City of San Diego.

Said Bond issue to also include the laying of a new main on Thirtieth street.

Be it further Resolved, that the City Clerk be instructed to send a copy of this Resolution to the San Diego Chamber of Commerce requesting them to appoint a Committee to meet with the Water Committee of this Board for the purpose of ascertaining the views of the said Chamber of Commerce on the said El Cajon propositions.

Be it Further Resolved, that the El Cajon water proposition be given preference by this Board and hastened as speedily as possible.

I Herby Certify that the above to be a full and correct copy of Resolution No. 2085, of the Common Council of the City of San Diego, California, as adopted by said Common Council February 6<sup>th</sup> 1905,

N. W. Vincent City Clerk  
By J. L. Dutton Deputy,

Resolution No. 2086.

Be it Resolved by the Common Council of the City of San Diego, as follows:

That the City Guard Band of the City of San Diego, California, be and said Band is hereby granted permission to conduct a street fair in said City without the payment of any license therefore, on the 27<sup>th</sup>, 28<sup>th</sup>, 29<sup>th</sup>, 30<sup>th</sup>, and 31<sup>st</sup> days of March, 1905, and for that purpose to close up Third street between "B" and "D" streets, and to close up "C" street between Third and Fourth streets on said days, except a thoroughfare twelve feet wide between the curb line and the center of the street along each of said streets, through which vehicles may pass through, provided, that said streets shall not be torn up or damaged in any way, and that said streets shall be cleared up immediately after the close of said fair.

That said City Guard Band shall also be granted a reasonable time in which to prepare for said street fair:

I hereby Certify the above to be a full true and correct copy of Resolution No. 2086, of the Common Council of the City of San Diego California as adopted by said Common Council, February 9<sup>th</sup> 1905

Attest Vincent City Clerk  
By J. P. Butler Deputy

## Resolution No. 2087.

Be it Resolved, By the Common Council of the City of San Diego, as follows:

That the time for the completion of the contract for the sinking of the five hundred foot well in Mission Valley in the City of San Diego, California, entered into by M. M. Rymeron with the City of San Diego, be and the same is hereby extended for thirty days.

I hereby Certify the Above to be a full true and correct Copy of Resolution No 2087, of the Common Council of the City of San Diego California, as adopted by said Common Council February 9<sup>th</sup> 1905.

W. Vincent City Clerk  
By J. P. Butler Deputy.

## Resolution No. 2088.

Be it Resolved, By the Common Council of the City of San Diego as follows:

That the Water Committee of this common Council be and it is hereby authorized and directed to investigate and recommend to this Common Council what rates shall be charged by the City of San Diego, California, for furnishing water to the inhabitants of said City, for the year commencing July 1<sup>st</sup>, 1905.

I hereby Certify the Above to be a full true and correct Copy of Resolution No 2088, of the Common Council of the City of San Diego California, as adopted by said Common Council February 9<sup>th</sup> 1905.

W. Vincent City Clerk  
By J. P. Butler Deputy.

7  
Resolution No. 2089.

Be it Resolved, By the Common Council of the City of San Diego,  
as follows:

That the City Engineer of the City of San Diego,  
California, be and he is hereby, authorized and directed to furnish  
to this Common Council an estimate of the cost of oiling "T"  
streets with crude oil from curb line to curb line, from  
the west line of Fourth street to the east line of Arctic  
street, including all intersections of streets between  
said points.

I hereby Certify the Above to be a full true and correct  
Copy of Resolution No 2089, of the Common Council of the City  
of San Diego, California, as adopted by said Common Council  
February 13<sup>th</sup> 1905.

Attest, Vincent City Clerk,  
By J. D. Dutton Deputy.

## Resolution No. 2090

Whereas, Eugene C. Shaffer, Omer C. Smith and Otto Dippell, Commissioners, were duly appointed by the Common Council, of the City of San Diego, California, under and by virtue of a Resolution No. 818, Approved on the 21<sup>st</sup> day of June, 1904, To Assess the benefits and damages and have general supervision of the opening and extending of Notional Avenue from the north line of "N" Street to the east line of Twelfth Street, in said City: And,

Whereas, each of said Commissioners gave bond and qualified as required by law: And,

Whereas, the said Commissioners did thereafter view the lands to be taken and the improvements affected, described in the Resolution of Contention No. 744, Approved on the 8<sup>th</sup> day of March, 1904, and did determine the value of the land and the damage to improvements and property affected and taken and to be taken, and have determined the amount of the Expenses incident to said work and improvement and have assessed the same upon the district of lands designated to be benefited, The exterior boundaries of which were fixed by the said Resolution of Contention No. 744, in proportion to the benefit to be derived from said work and improvement, including the property of the San Diego Electric Railway Company, being the only Railroad Company having property in said district: And,

Whereas, the said Commissioners have filed with the Common Council a written report of such assessment, together with a diagram thereof, as required by law, And,

Whereas, the City Clerk of the said City of San Diego, who is also ex officio Clerk of this Common Council, did upon the day of January, 1905, give notice of the filing by said Commissioners of said written report of such assessment, together with a diagram thereof, in the office of said City Clerk, which notice was by publication for at least ten days in a daily newspaper published and circulated in said City of San Diego, to wit, the San Diego Union and Daily Bee, And

Whereas, said notice conformed to all the requirements of law and was given as required by law: And,

Whereas no objection or objections to said written report and assessment have been made or filed, and no cause has been shown why said written report and assessment

Should not be confirmed before this Common Council; and

Whereas said assessment in all things conforms to law; and  
Whereas, the said Commissioners have in all things pertaining to their duties as such Commissioners complied with the law; and,

Whereas, this Common Council finds that the said assessment is just and equitable, and was made as required by law  
Therefore,

Be it Resolved, By the Common Council of the City of San Diego that the said written report, assessment, plan, and diagram be, and the same are hereby, approved and confirmed, and the said City Clerk is hereby authorized and directed to deliver to the Superintendent of Streets of said City of San Diego a duly certified copy of said report, assessment and plan.

Passed and adopted by the said Common Council of the said City of San Diego, California, this 13<sup>th</sup> day of February, 1905, by the following vote to-wit: Ayes Councilmen Nichols, S. J. Johnson, Lamberth, Perrin, L. P. Johnson Jr. Woolman, and Jones, <sup>How many?</sup> Absent Councilmen Osborne and Hoge;

D. J. Jones.

President of the Common Council of the City of San Diego, California.

Be hereby Certified that the above and foregoing Resolution was passed by the Common Council of the said City of San Diego, at the time and by the vote above stated.

{Seal}

J. W. Vincent.

City Clerk of the City of San Diego, California and Ex-officio Clerk of the Common Council of the said City of San Diego.

Be hereby approved the foregoing Resolution, this 14<sup>th</sup> day of February, 1905, Frank P. Barry, Mayor of the City of San Diego, California.

Be hereby Certified the above to be a full true and correct copy of Resolution No. 2090, of the Common Council of the City of San Diego, California, as adopted by said Common Council February 13<sup>th</sup> 1905, and approved by the Mayor <sup>of said City</sup> February 14<sup>th</sup> 1905.

J. W. Vincent City Clerk  
D. J. I. Dutler Deputy.

## Resolution No. 2091.

Be it Resolved, By the Common Council of the City of San Diego, as follows:

That the time for the completion of the Contract for sidewalk and curbing Second Street, in the City of San Diego, California from the north line of "J" Street to the south of line of Grape Street. entered into and executed on the 24<sup>th</sup> day of December, 1904, by and between Joseph Kelley, the party of the first part, and Samuel M. Hackett, as Superintendent of Streets of the City of San Diego, California. The party of the second part, be, and the same is hereby, extended for thirty days from and after the 21<sup>st</sup> day of February, 1905, and the Superintendent of Streets of said City be and he is hereby, authorized and directed to endorse such extension of time on said Contract, which Contract is endorsed "Document No. 2106. Filed December 29<sup>th</sup> 11 A.M. 1904. Samuel M. Hackett Sup. of Streets, Contract & Bond of Joseph Kelley for sidewalking 2<sup>nd</sup> Street from "J" St to Grape St, and on file in the said Superintendent of Streets Office.

Whereby Certify the above to be a full true and correct Copy of Resolution No. 2091, of the Common Council of the City of San Diego California, as adopted by said Common Council February 20<sup>th</sup> 1905,

Wm. Vincent City Clerk  
By J. I. Butler Deputy.

## Resolution No. 2092.

Be it Resolved, By the Common Council of the City of San Diego; as follows:

That the City Engineer of the City of San Diego, California, be, and he is hereby, authorized and directed to furnish to this Body his recommendations as to the proper grades to be established on Albatross Street, from the north line of Laurel Street to the south line of Maple Street, in said City.

Whereby Certify the above to be a full true and correct Copy of Resolutions No 2092, of the Common Council of the City of San Diego California, as adopted by said Common Council February, 23<sup>rd</sup> 1905.

Wm. Vincent City Clerk  
By J. I. Butler Deputy.

Resolution No. 2093,

Be it Resolved, By the Common Council of the City of San Diego, as follows:

That the City Engineer of the City of San Diego, California, he, and he is hereby, Authorized and directed to furnish to this Body his recommendations as to the proper grades to be established on Seventh street in Crittenden's Addition, in said City, <sup>from</sup> Park Place to Brooke Avenue,

I hereby Certify the Above to be a full true and correct copy of Resolution No. 2093, of the Common Council of the City of San Diego California, as Adopted by said Common Council February 23<sup>rd</sup> 1905

— W. Vincent City Clerk,  
By J. F. Butler Deputy.

Resolution No. 2094.

Be it Resolved, By the Common Council of the City of San Diego, as follows:

That the City Engineer of the City of San Diego California, he and he is hereby Authorized and directed to furnish this Common Council, at his earliest convenience, an estimate of the cost of ciling "B" street in said City, from the south curb line of said "B" street to the south line of the flume located on said street between the west line of Fifth street and the east line of Cindia street, including all intersections of streets between said points except the intersection of said "B" street and Fourth streets.

I hereby Certify the Above to be a full true and correct copy of Resolution No. 2094, of the Common Council of the City of San Diego, California, as Adopted by said Common Council February 23<sup>rd</sup> 1905,

W. Vincent City Clerk  
By J. F. Butler Deputy.

## Resolution No. 2095.

Be it Resolved by the Common Council of the City of San Diego as follows:

That permission be and is hereby given and granted to J Frank Over, to put in a Cobble stone gutter at the curb line in front of Lots "D" and "E," in block twenty six of Boston's Addition in the City of San Diego, California, being on the east side of Thirteenth street between "B" and "C" streets,

I hereby Certify the Above to be a full true and correct copy of Resolution No. 2095, of the Common Council of the City of San Diego, California, as adopted by said Common Council February 23<sup>rd</sup> 1905,

Attest, Vincent City Clerk  
By J. L. Butler Deputy.

## Resolution No. 2096.

Be it Resolved, By the Common Council of the City of San Diego as follows:

That permission be, and is hereby granted to J. Frank Over to lay a sidewalk and curb, one hundred feet on Oak street and fifty feet on Ninth street, in front of and at the side of Lot "B" in block twenty of Caruthers's Addition, in said City of San Diego, without grading that portion of said streets between the inner line of the sidewalk and the property line of said Lot "B" and that when said sidewalk and curb shall be correctly laid to the official grade, the City Engineer of said City is hereby authorized to issue a Certificate to that effect, without requiring the street between said sidewalk and the property line line of said lot to be graded.

I hereby Certify the Above to be a full true and correct copy of Resolution No. 2096, of the Common Council of the City of San Diego California, as adopted by said Common Council February 23<sup>rd</sup> 1905.

Attest, Vincent City Clerk  
By J. L. Butler Deputy.

## Resolution No. 2097.

Be it Resolved, By the Common Council of the City of San Diego as follows:

That A Collins be and he is hereby authorized to remove a pepper tree now standing in the sidewalk in front of 555. Nineteenth street, between "H" and "C" Streets.

I hereby Certify the above to be a full true and correct copy of Resolution No. 2097. of the Common Council of the City of San Diego California, as adopted by said Common Council February 23<sup>rd</sup> 1905.

Attest Vincent City Clerk  
By J. I. Butler Deputy.

## Resolution No. 2098.

Be it Resolved By the Common Council of the City of San Diego as follows:

That the City Engineer of the City of San Diego, California, be and he is hereby, directed to make a diagram of the property affected or benefited by the proposed work of grading Eighteenth street, in the City of San Diego, California, from the south line of "D" street to the north line of "H" street as described in Resolution of Contention No. 931. approved by the Mayor on the 28<sup>th</sup> day of December, 1904, being Document No. 8161. And to be assessed to pay the expenses thereof.

Said diagram shall show each separate lot, piece, or parcel of land, the area in square feet of each of such lots, pieces or parcels of land, and the relative location of the same to the work proposed to be done, all within the limits of the assessment districts as fixed by said Resolution of contention.

I hereby Certify the above to be a full true and correct copy of Resolution No. 2098. of the Common Council of the City of San Diego California, as adopted by said Common Council February 23<sup>rd</sup> 1905.

Attest Vincent City Clerk  
By J. I. Butler Deputy.

## Resolution No. 2099.

Be it Resolved. By the Common Council of the City of San Diego,  
as follows:

That the written objections to the grading of Sampson street in said City, from the north line of Grant Avenue to the south line of Newton Avenue, which written objections were filed November 23<sup>rd</sup>, 1904, being Document No. 7820, are hereby disallowed for the reason that they are not signed by the owners of a majority of the frontage of the property fronting on said proposed work and improvement.

Whereby Certify the Above to be a full true and correct copy of Resolution No. 2099. of the Common Council of the City of San Diego California, as adopted by said Common Council February 23<sup>rd</sup> 1905.

Attest Vincent City Clerk  
By J. I. Butler Deputy

## Resolution No. 2100.

Be it Resolved, By the Common Council of the City of San Diego as follows:

That the City Engineer of the City of San Diego, California, be, and he is hereby, directed to make a diagram of the property affected or benefited by the proposed work of grading "C" street, in the City of San Diego, California, from the East line of Twenty fifth street to the west line of Twenty sixth street, as described in Resolution of Contention No 987, approved by the Mayor on the 31<sup>st</sup> day of December, 1904, being Document No 8140, and to be assessed to pay the expenses thereof,

Such diagram shall show each separate lot, piece, or parcel of land, the area in square feet of each of such lots, pieces, or parcels of land, and the relative location of the same to the work proposed to be done, all within the limits of the assessment district as fixed by said Resolution of Contention.

I hereby Certify the Above to be a full true and correct Copy of Resolution No. 2100, of the Common Council of the City of San Diego, California, as adopted by said Common Council February 23<sup>rd</sup> 1905.

A. W. Vincent City Clerk  
By J. I. Tuttle Deputy.

## Resolution No. 2101.

Be it Resolved By the Common Council of the City of San Diego as follows:

That the City Engineer of the City of San Diego, California be and he is hereby authorized and directed to furnish to the Common Council, at his earliest convenience, elevations for the establishment of the grade of 8<sup>th</sup> street, from the north line of University Avenue to the south line of Grant Avenue, and for the establishment of the grade of 9<sup>th</sup> street from the north line of University Avenue and the south line of Grant Avenue, both of said streets being in Estudillo and Copron Addition,

I hereby Certify the Above to be a full true and correct copy of Resolution No 2101, of the Common Council of the City of San Diego California, as adopted by said Common Council February 23<sup>rd</sup> 1905.

W. W. Vincent City Clerk  
By J. L. Dutta Deputy

## Resolution No. 2102.

Be it Resolved, By the Common Council of the City of San Diego as follows;

That it be and is hereby determined by this Common Council that Fourth street from the south line of Bay street to the south line of University Avenue be improved between said points by the construction of sidewalks and curbs thereon, in accordance with the specifications for such work as contained in Ordinance No 1140, approved June 17<sup>th</sup>, 1902.

That the owners of property fronting upon said street between said points shall have until the 1<sup>st</sup> day of May 1905, within which to construct sidewalks and curbs thereon at private contract.

That the City Engineer be and he is hereby authorized and directed to prepare a profile of the sidewalk of said street between said points, and furnish to any person applying therefor an estimate of the number of cubic yards of excavation or embankment necessary to bring any portion of the sidewalk of said street to its official grade.

That on said 1<sup>st</sup> day of May 1905, said City Engineer shall furnish this Council a detailed report showing the amount of sidewalking and curbing yet to be done on said street between said points.

That the City Clerk advertise the fact that said improvement has been decided upon, and that property owners desiring to construct sidewalks and curbs by private contract must complete said work on or before the said 1<sup>st</sup> day of May 1905.

Be hereby Certify the Above to be a full true and correct copy of Resolution No. 2102 of the Common Council of the City of San Diego California, as adopted by said Common Council February 23<sup>rd</sup>, 1905.

Wm. Vincent City Clerk  
By J. P. Dutten Deputy.

## Resolution No. 2103.

Be it Resolved, By the Common Council of the City of San Diego,  
as follows:

That it be and is hereby determined by this Common Council that Ninth street from the North line of "B" street to the south line of City Park, be improved between said points by the construction of sidewalks and curbs thereon, in accordance with the specifications for such work as contained in Ordinance No. 1140, approved June 17<sup>th</sup>, 1902.

That the owners of property fronting upon said street between said points shall have until the 1<sup>st</sup> day of May 1905 within which to construct sidewalks and curbs thereon at private contract.

That the City Engineer be and he is hereby authorized and directed to prepare a profile of the sidewalk of said street between said points, and furnish to any person applying therefor an estimate of the number of cubic yards of excavation or embankment necessary to bring any portion of the sidewalk of said street to its official grade.

That on said 1<sup>st</sup> day of May 1905, said City Engineer shall furnish this Council a detailed report showing the amount of sidewalking yet to be done on said street between said points.

That the City Clerk advertise the fact that said improvement has been decided upon, and that property owners desiring to construct sidewalks and curbs by private contract must complete said work on or before the said 1<sup>st</sup> day of May 1905.

I hereby Certify the Above to be a full true and correct copy of Resolution, No 2103, of the Common Council of the City of San Diego, California, as adopted by said Common Council, February, 23<sup>rd</sup> 1905.

W. Vincent City Clerk  
J. J. Butler Deputy

## Resolution No. 2104.

Be it Resolved, By the Common Council of the City of San Diego, as follows:

That it be and is hereby determined by this Common Council that Twenty-third street from the south line of "B" street to the south line of "E" street, be improved between said points by the construction of sidewalks and curbs thereon, in accordance with the specifications for such work as contained in Ordinance No. 1140, approved June 17<sup>th</sup>, 1902.

That the owners of property fronting upon said street between said points shall have until the 1<sup>st</sup> day of May 1905, within which to construct sidewalks and curbs thereon at private contract.

That the City Engineer be and he is hereby authorized and directed to prepare a profile of the sidewalk of said street between said points and furnish to any person applying therefor an estimate of the number of cubic yards of excavation or embankment necessary to bring any portion of the sidewalk of said street to its official grade.

That on said 1<sup>st</sup> day of May 1905 said City Engineer shall furnish this Council a detailed report showing the amount of sidewalking and curbing yet to be done on said street between said points.

That the City Clerk advertise the fact that said improvement has been decided upon, and that property owners desiring to construct sidewalks and curbs by private contract must complete said work on or before the said 1<sup>st</sup> day of May 1905.

Whereby Certify the above to be a full true and correct copy of Resolution No 2104. of the Common Council of the City of San Diego, California, as adopted by said Common Council February 23<sup>rd</sup> 1905.

N. W. Vincent City Clerk,  
By J. H. Butler Deputy.

## Resolution No. 2105.

Be it Resolved, By the Common Council of the City of San Diego as follows:

That it be and is hereby determined by this Common Council that Twenty fifth street from the center line of "J" street to the south line of City Park, be improved between said points by the construction of sidewalks and curbs thereon, in accordance with the specifications for such work as contained in Ordinance No. 1140. Approved June 17<sup>th</sup> 1903.

That the owners of property fronting upon said street between said points shall have until the 1<sup>st</sup> day of May 1905, within which to construct sidewalks and curbs thereon at private contract.

That the City Engineer be and he is hereby authorized and directed to prepare a profile of the sidewalk of said street between said points, and furnish to any person applying therefor an estimate of the number of cubic yards of excavation or embankment necessary to bring any portion of the sidewalk of said street to its official grade.

That on said 1<sup>st</sup> day of May 1905, said City Engineer shall furnish this Council a detailed report showing the amount of sidewalking and curbing yet to be done on said street between said points.

That the City Clerk advertise the fact that said improvement has been decided upon and that property owners desiring sidewalks and curbs by private contract must complete said work or before the said 1<sup>st</sup> day of May 1905.

do hereby Certify the Above to be a full true and correct Copy of Resolution No. 2105, of the Common Council of the City of San Diego, California, as adopted by said Common Council, February 23<sup>rd</sup> 1905.

Wm. Vincent City Clerk  
By J. I. Butler Deputy

## Resolution No. 2106.

Be it Resolved, By the Common Council of the City of San Diego as follows:

That it be and is hereby determined by this Common Council that First street from the north line of "D" street to the south line of Laurel street, be improved between said points by the construction of sidewalks and curbs thereon, in accordance with the specifications for such work as contained in Ordinance No. 1140, approved June 17<sup>th</sup> 1902.

That the owners of property fronting upon said street between said points shall have until the 1<sup>st</sup> day of May, 1905,

within which to construct sidewalks and curbs thereon at private contract.

That the City Engineer be and he is hereby authorized and directed to prepare a profile of the sidewalk of said street between said points, and furnish to any person applying therefor an estimate of the number of cubic yards of excavation or embankment necessary to bring any portion of the sidewalk of said street to its official grade;

That on said 1<sup>st</sup> day of May 1905, said City Engineer shall furnish this Council a detailed report showing the amount of sidewalking and curbing yet to be done on said street between said points.

That the City Clerk advertise the fact that said improvement has been decided upon, and that property owners desiring to construct sidewalks and curbs by private contract must complete said work on or before the said 1<sup>st</sup> day of May, 1905.

I hereby certify the above to be a full true and correct copy of Resolution No. 2106, of the Common Council of the City of San Diego, California, as adopted by said Common Council, February 23<sup>rd</sup>, 1905.

J. W. Vincent City Clerk  
By J. T. Butler Deputy.

No. 2107.

## Resolution of intention

To change the grade of Beech street, in the City of San Diego, California, between the east line of Ninth street and the west line of Tenth street.

Whereas, the owners of a majority of the property affected by the herein proposed change of the grade of that portion of Beech street, in the City of San Diego, California, between the east line of Ninth street and the west line of Tenth street, have petitioned the Common Council of the City of San Diego, California, to change the grade thereof: and,

Whereas, the said Common Council of the said City of San Diego hereby finds that said petition contains the names of the owners of a majority of the property affected by said proposed change, now, Therefore,

Be it Resolved, that it is the intention of the Common Council of the said City of San Diego to change and establish the grade of that portion of said Beech street, as follows:

At a point on the north line of said Beech street midway between the east line of Ninth street and the west line of Tenth street, change the grade elevation from one hundred and twenty three feet to one hundred and twenty and fifty hundredths feet; at a point on the south line of said Beech street midway between the east line of Ninth street and the west line of Tenth street,

change the grade elevation from one hundred and twenty feet to one hundred and nineteen feet,

At the north east corner of the intersections of said Ninth street and Beech street, the grade elevation to remain at one hundred and nineteen and fifty hundredths feet; at the south east corner of the intersections of said Ninth and Beech streets, the grade elevation to remain at one hundred and sixteen and fifty hundredths feet;

At the north west corner of the intersection of said Beech street and Tenth street, the grade elevation to remain at one hundred and eleven feet; at the south west corner of the intersection of said Beech and Tenth streets, the grade elevation to remain at one hundred and eight feet,

That the grade of that portion of said Beech street between the said east line of Ninth street and the said west line of Tenth street be changed to conform therewith; provided, that the center line of said Beech street between said points shall have an average elevation of the

opposite curb grades;

All of said grade elevation to be above the datum line of levels as fixed by ordinance No. 3, of the ordinance of the said City of San Diego, entitled, "An ordinance establishing a datum line for the grading of streets in the City of San Diego, State of California, and providing for the manner of establishing grades by ordinance," Approved on the 30<sup>th</sup> day of June, 1886.

That the district to be benefited by said proposed Change of grade and to be assessed to pay the cost of the same is hereby designated and established as follows, to-wit,

Commencing at the northwest corner of lot six, in block eighteen, of Carruthers Addition in said City of San Diego, thence running east to the north east corner of lot seven in said block eighteen; Thence running south to the south east corner of lot twelve, of block nineteen, in said Carruthers Addition; thence running west to the southwest corner of Lot one, in said block nineteen; thence running north to the place of beginning.

That said Carruthers Addition, also known as Bay View Homestead, being an Addition ~~in the City of~~ San Diego, California, according to the official map thereof on file in the office of the County Recorder of the County of San Diego, California,

The City Clerk of said City is hereby directed to cause this Resolution of Intention to be published for ten days in the newspaper in which the official notice of the Common Council of said City are usually printed and published, to-wit, the San Diego Union and Daily Bee, a Daily newspaper published and circulated and of general circulation in said City, in every <sup>Regular</sup> issue of said newspaper for said period of ten days, which newspaper is hereby designated as the newspaper in which this Resolution of Intention shall be published in the manner and by the person required by law.

The Superintendent of Streets of said City is hereby ordered and directed, within five days after the first publication of this Resolution, to cause to be conspicuously posted, in the manner and form required by law, within the district herein above designated as the district to be benefited by the proposed Change of grade, notice of the passage of this Resolution.

~~I hereby Certify the above to be a full true and correct copy of Resolution No 2107, of the Common Council of the City of San Diego California, as adopted by the said Common Council February 23<sup>rd</sup> 1905, approved by the Mayor February 24<sup>th</sup> 1905~~

(see page 24)

Passed And Adopted by the said Common Council of the said City of San Diego, California, this 23<sup>rd</sup> day of February 1905, by the following vote, to-wit;

Ayes; Councilmen. Nichols, Hage, S.T. Johnson, Lambert, Penin, A.P. Johnson, Jr and Woolman.

Noes. - None. Absent, Councilmen, Osborne and Jones  
S.T. Johnson President <sup>pro tempore</sup> of the Common Council of the City of San Diego, California. I hereby Certify that the above and foregoing Resolution of intention was passed by the Common Council of the said City of San Diego, at the time and by the vote above stated. Wm. Vincent,

<sup>Sear</sup> City Clerk of the City of San Diego California, and Ex Officio Clerk of the Common Council of the City of San Diego,

I hereby approve the foregoing resolution this 24<sup>th</sup> day of February, 1905, Frank P. Gray, Mayor of the City of San Diego, California.

I hereby Certify the above to be a full true and correct Copy of Resolution No. 2107, of the Common Council of the City of San Diego California, as adopted by said Common Council February 23<sup>rd</sup> 1905, Approved by the Mayor February 24<sup>th</sup> 1905,

Wm. Vincent City Clerk  
By J.T. Dutta Deputy.

Resolution No. 2108.

Be It Resolved, By the Common Council of the City of San Diego, as follows;

That the time for the completion of the grading of Fourteenth Street from the North line of J Street to the South line of the 1400 acre public park ~~in the City Park~~ in the City of San Diego, as fixed by the Superintendent of Streets in the Contract for grading said street, made between John Engstrom, Contractor, and W. A. Hackett, Superintendent of Streets, dated May the 23rd, 1904, be and the same is hereby extended sixty days, and the said Superintendent of Streets, is hereby authorized and instructed to grant said Contractor sixty (60) days additional time to the time fixed in said Contract, and addition to the time heretofore extended within which to complete the grading of said street between the points named in said Contract.

I hereby certify the above to be a full, true and correct Copy of Resolution No. 2108, of the City of San Diego, California, as adopted by the Common Council of said City on the 23rd day of February, 1905.

Attest, Vincent City Clerk,  
By J. F. Butler Deputy.

## R E S O L U T I O N    N o .   2 1 0 9 .

BE IT RESOLVED, By the Common Council of the City of San Diego, as follows:

That the City Engineer of the City of San Diego, California, be, and he is hereby authorized and directed, to prepare and submit to this Common Council plans and specifications for, and an estimate of the cost of, the construction and installment of a pumping plant on the land recently acquired from Patrick Dungan, in Mission Valley in said City, and a pipe line running therefrom to the University Heights reservoir, as outlined in a communication from the Board of Public Works of said City, endorsed, "Document No 5298," and filed in the office of the City Clerk of said City on the 19th day of May, 1904.

I hereby certify ~~that~~ the above to be a full, true and correct copy of Resolution number 2109, of the City of San Diego, California as adopted by the Common Council of said City on the 6th day of March 1905.

H. W. Vincent, City Clerk,

By *Percy L. Day* Deputy.

## R E S O L U T I O N    N o .   2 1 1 0 .

BE IT RESOLVED, By the Common Council of the City of San Diego, as follows:

That the City Engineer of the City of San Diego, California, be and he is hereby authorized and directed to furnish to this Common Council a careful estimate of the number of cubic yards of excavation and the number of cubic yards of embankment necessary to bring Sampson street in the City of San Diego, California, from the west line of twenty-eighth street to the north line of the right-of-way of the Southern California Railroad Company including the sidewalks thereof, to its official grade and cross-section, including all intersections of streets between said points except where already graded to the official grade thereof, excepting such portion of the said Sampson street and the said intersections of streets between said points required by law to be kept in order or repair by any person or company having railroad tracks thereon.

That said estimate shall be made in duplicate, one copy of which shall be kept on file in the office of the said City Engineer and shall, during office hours, be accessible for inspection to any person who may desire to inspect the same; that the said estimate shall include plans and specifications and estimates of the cost of any and all culverts which it may be necessary to construct in doing said work.

That the Superintendent of Streets of said City be and he is hereby authorized and directed to furnish to this Common Council a description of the place or places where the surplus earth to be removed in doing said work, shall be placed and deposited.

I hereby certify ~~that~~ the above to be a full, true and correct copy of Resolution number 2110 of the City of San Diego, California, as adopted by the Common Council of said City on the 6th day of March 1905.

H. W. Vincent, City Clerk,

By *Percy L. Day* Deputy.

I hereby certify ~~that~~ the above to be a full, true and correct copy of Resolution No. 2111 of the City of San Diego, California, as adopted by the Common Council of said City on the 6th day of March 1905.

H. W. Vincent, City Clerk,

By *Percy R. Day*. Deputy.

THE UNITED STATES OF AMERICA  
DO hereby certify that the within and foregoing is a true and correct copy of the original as the same appears in the records of the Department of the Interior.

WITNESSED my hand and the seal of the Department of the Interior at Washington, D.C., this 1st day of January, 1900.

JOHN W. FOSTER, Secretary of the Interior.

RECORDED - 1900 JAN 11

INDEXED - 1900 JAN 11

RESOLUTION No. 2111.

BE IT RESOLVED, By the Common Council of the City of San Diego, as follows:

That the City Engineer of the City of San Diego, California, be and he is hereby authorized and directed to furnish to this Common Council a careful estimate of the number of cubic yards of excavation and the number of cubic yards of embankment necessary to bring Prospect street in La Jolla Park in the City of San Diego, California, from the north line of Olive avenue to the west line of Grand avenue, including the sidewalks thereof, to its official grade and cross-section, including all intersections of streets between said points and the sidewalks of such intersections, excepting such portion of the said Prospect street and the said intersections of streets between said points required by law to be kept in order or repair by any person or company having railroad tracks thereon.

That said estimate shall be made in duplicate, one copy of which shall be kept on file in the office of the said City Engineer and shall, during office hours, be accessible for inspection to any person who may desire to inspect the same; that the said estimate shall include plans and specifications and estimates of the cost of any and all culverts which it may be necessary to construct in doing said work.

That the Superintendent of Streets of said City, be, and he is hereby authorized and directed to furnish to this Common Council a description of the place or places where the surplus earth to be removed in doing said work shall be placed and deposited.

@@@@@@@@@@@@@@@@@@@@

RESOLUTION No. 2112.

BE IT RESOLVED, By the Common Council of the City of San Diego, as follows:

That the Board of Public Works of the City of San Diego, California, be and it is hereby authorized and directed to bring the sidewalks on Twentieth street, between the north line of "D" street and the south line of "C" street, to their official grade, by filling the same in with dirt. Said work to be done by the street force of said City, and under the direction of said Board of Public Works.

I hereby certify that the above to be a full, true and correct copy of Resolution No. 2112 of the City of San Diego, California as adopted by the Common Council of said City on the 6th day of March 1905.

H. W. Vincent, City Clerk,  
By *Percy L. Day* Deputy.

RESOLUTION No. 2113.

BE IT RESOLVED, By the Common Council of the City of San Diego, as follows:

That it be and is hereby determined by this Common Council that Ninth street from the north line of "L" street to the north line of "K" street, be improved between said points by the construction of sidewalks and curbs thereon, in accordance with the specifications for such work as contained in Ordinance No. 1140, approved June 17th, 1902.

That the owners of property fronting upon said street between said points shall have until the 1st day of May 1905 within which to construct sidewalks and curbs thereon at private contract.

That the City Engineer be and he is hereby authorized and directed to prepare

a profile of the sidewalk of said street between said points, and furnish to any person applying therefor, an estimate of the number of cubic yards of excavation or embankment necessary to bring any portion of the sidewalk of said street to its official grade.

That on said 1st day of May 1905 said City Engineer shall furnish this Council a detailed report showing the amount of sidewalking and curbing yet to be done on said street between said points.

That the City Clerk advertise the fact that said improvement has been decided upon, and that property owners desiring to construct sidewalks and curbs by private contract must complete said work on or before the said 1st day of May 1905.

I hereby certify ~~that~~ the above to be a full, true and correct copy of Resolution No- 2113 of the City of San Diego, California, as adopted by the Common Council, of said City on the 6th day of March 1905.

H. W. Vincent, City Clerk.

By *Percy L. Day*, Deputy.

@@@@@@@@@@@@@@@@@@@@

#### R E S O L U T I O N    N o . 2 1 1 4 .

WHEREAS, the owners of real property fronting upon Twenty-fourth street, in the City of San Diego, California, between the north line of "E" street and the south line of "C" street have graded, and oiled with crude oil, at their own expense that portion of said Twenty-fourth street, from curb line to curb line, between the said north line of "E" street and the said south line of "C" street, which street is now in good condition, being graded and oiled with crude oil between curb line and curb line, and sidewalked and curbed with concrete; and,

WHEREAS, it is the desire of this Common Council that whenever any work of grading shall hereafter be done on Twenty-fourth street that the portion of said Twenty-fourth street so graded and oiled by the owners of real property shall be excepted from any work of grading;

THEREFORE, BE IT RESOLVED, By the Common Council of the City of San Diego, as follows:

That hereafter when any portion of the said Twenty-fourth street shall be graded that that portion of the said Twenty-fourth street between the north line of "E" street and the south line of "C" street shall be excepted from any work of grading the said Twenty-fourth street.

I hereby certify ~~that~~ the above to be a full, true and correct copy of Resolution No. 2114 of the City of San Diego, California as adopted by the Common Council of said City on the 6th day of March 1905.

H. W. Vincent, City Clerk,

By *Percy L. Day*, Deputy.

@@@@@@@@@@@@@@@@@@@@

## R E S O L U T I O N   N o . 2 1 1 7 .

BE IT RESOLVED, By the Common Council of the City of San Diego, as follows:

That the Bartlett Estate Company, a corporation, be and it is hereby granted permission to construct, at its own expense, a system of sewers in South Park Addition in the City of San Diego, California, upon streets and alleys that may be designated by the Board of Public Works of said City; provided, that such system of sewers shall be constructed under the supervision and to the satisfaction of the said Board of Public Works, and in accordance with plans and specifications to be prepared by the City Engineer of said City and to be approved by the Board of Public Works of said City.

That said plans and specifications shall be made in triplicate, and after having been duly approved, one copy shall be filed in the office of the said Board of Public Works, one copy in the office of the City Engineer, and one copy delivered to the said Bartlett Estate Company; provided, that the said City shall have the right, and the right is hereby reserved to purchase such system of sewers, or any part thereof, at the actual cost of constructing the same, whenever the Common Council of said City shall elect to do so by ordinance.

I hereby certify ~~that~~ the above to be a full, true and correct copy of Resolution No. 2117 of the City of San Diego, California, as adopted by the Common Council of said City on the 6th day of March 1905.

H. W. Vincent, City Clerk,

By *Percy L. Day*, Deputy.

@@@@@@@@@@@@@@@@@@@@

## R E S O L U T I O N   N o . 2 1 1 8 .

BE IT RESOLVED, By the Common Council of the City of San Diego, as follows:

That permission be, and is hereby given and granted to the Bartlett Estate Company, a corporation, to grade at its own expense, that portion of Thirty-first street, in the City of San Diego, California, between the south line of South Park Addition and the north line of Dartmouth street, including the sidewalks thereof on both sides of the said Thirty-first street, and including the intersection of said Thirty-first street with Harvard street and also including the intersection of said Thirty-first street with Dartmouth street, to the full width and to the official grade thereof, under the supervision of the Superintendent of Streets of said City; provided, that when said grading shall have been done, the City Engineer of said City shall issue a certificate setting forth the number of cubic yards of cutting and filling made by the said Bartlett Estate Company in grading to the established width of said street in front of all real estate then owned by said Bartlett Estate Company, certifying that the same is done to the established grade of said street and to the established width thereof. And thereafter the said Bartlett Estate Company shall file the certificate so issued to it with the Superintendent of Streets of said City, which certificate the said Superintendent of Streets shall record in a book kept for that purpose in his office.

The surplus dirt to be obtained in doing said work shall be deposited upon block twenty-one in said South Park Addition, in said City.

## R E S O L U T I O N      N o . 2 1 1 5 .

BE IT RESOLVED, BY the Common Council of the City of San Diego, as follows;

That the City Engineer of the City of San Diego, California, be, and he is hereby authorized and directed to prepare and furnish to this Common Council an estimate of the cost of the construction of an asphalt concrete ford with two inch wearing surface asphalt, across the San Diego River on the Escondido and Poway road, in Mission Valley, said ford to be twenty feet wide.

I hereby certify ~~that~~ the above to be a full, true and correct copy of Resolution No. 2115 of the City of San Diego, California, as adopted by the Common Council of said City on the 6th day of March 1905.

H. W. Vincent, City Clerk,

By *Percy R. Day*, Deputy.

@@@@@@@@@@@@@@@@@@@@@@@@@@@@

## R E S O L U T I O N      N o . 2 1 1 6 .

BE IT RESOLVED, By the Common Council of the City of San Diego, as follows:

That the Bartlett Estate Company, a corporation, be and it is hereby granted permission to construct, at its own expense, a system of sewers in Breed & Chase's Addition in the City of San Diego, California, for the benefit of blocks twenty-five and twenty-six in said Breed & Chase's addition, upon streets and alleys that may be designated by the Board of Public Works of said City; provided, that such system of sewers shall be constructed under the supervision and to the satisfaction of the said Board of Public Works, and in accordance with plans and specifications to be prepared by the City Engineer of said City, and approved by the Board of Public Works of said City.

That said plans and specifications shall be made in triplicate, and after having been duly approved, one copy shall be filed in the office of the said Board of Public Works, one copy shall be filed in the office of the City Engineer of said City, and one copy delivered to the said Bartlett Estate Company; provided, that the said City shall have the right, and the right is hereby reserved to purchase the said system of sewers, or any part thereof, at the actual cost of constructing the same, whenever the Common Council of said City shall elect to do so by ordinance.

I hereby certify ~~that~~ the above to be a full, true and correct copy of Resolution number 2116 of the City of San Diego, California as adopted by the Common Council of said City on the 6th day of March 1905.

H. W. Vincent, City Clerk

By *Percy R. Day*, Deputy.

@@@@@@@@@@@@@@@@@@@@@@@@@@@@

I hereby certify ~~that~~ the above to be a full, true and correct copy of Resolution No. 2118 of the City of San Diego, California as adopted by the Common Council of said City on the 6th day of March 1905.

H. W. Vincent, City Clerk,

By *Percy L. Day* Deputy,

@@@@@@@@@@@@@@@@@@@@

R E S O L U T I O N    No. 2119..

BE IT RESOLVED, By the Common Council of the City of San Diego, as follows:

That permission be, and is hereby given and granted to the Bartlett Estate Company, a corporation, to grade, at its own expense, that portion of Dartmouth street, in the City of San Diego, California, between the east line of Fern street and the west line of Thirty-first street, including the sidewalks thereof on both sides of the said Dartmouth street, but excluding the intersection of the said Dartmouth street with Grove street, to the full width and to the official grade thereof, under the supervision of the Superintendent of Streets of said City; provided, that when said grading shall have been done, the City Engineer of said City shall issue a certificate setting forth the number of cubic yards of cutting and filling made by the said Bartlett Estate Company in grading to the established width of said street in front of all real estate then owned by said Bartlett Estate Company, certifying that the same is done to the established grade of said street and to the established width thereof. And thereafter the said Bartlett Estate Company shall file the certificate so issued to it with the Superintendent of Streets of said City, which certificate the said Superintendent of Streets shall record in a book kept for that purpose in his office.

The surplus dirt to be obtained in doing said work shall be deposited upon blocks four and five, in South Park Addition, in said City.

I hereby certify ~~that~~ the above to be a full, true and correct copy of Resolution No. 2119 of the City of San Diego, California as adopted by the Common Council of said City on the 6th day of March 1905.

H. W. Vincent, City Clerk,

By *Percy L. Day* Deputy.

## R E S O L U T I O N    N o . 2 1 2 0 .

BE IT RESOLVED, By the Common Council of the City of San Diego, as follows;

That it be and is hereby determined by this Common Council that Twenty-first street from the south line of "B" street to the north line of "E" street, be improved between said points by the construction of sidewalks and curbs thereon, in accordance with the specifications for such work as contained in Ordinance No. 1140, approved June 17th 1902.

That the owners of property fronting upon said street between said points shall have until the 1st day of May 1905 within which to construct sidewalks and curbs thereon at private contract.

That the City Engineer be and he is hereby authorized and directed to prepare a profile of the sidewalk of said street between said points, and furnish to any person applying therefor, an estimate of the number of cubic yards of excavation or embankment necessary to bring any portion of the sidewalk of said street to its official grade.

That on said 1st day of May 1905 said City Engineer shall furnish this Council a detailed report showing the amount of sidewalking and curbing yet to be done on said street between said points.

That the City Clerk advertise the fact that said improvement has been decided upon, and that property owners desiring to construct sidewalks and curbs by private contract must complete said work on or before the 1st day of May 1905.

I hereby certify ~~that~~ the above to be a full, true and correct copy of Resolution No. 2120 of the City of San Diego, California as adopted by the Common Council of said City on the 6th day of March 1905.

H. W. Vincent, City Clerk,

By *Percy L. Day* Deputy .

RESOLUTION No. 2121.

BE IT RESOLVED, By the Common Council of the City of San Diego, as follows:

That it be and is hereby determined by this Common Council that Elm street from the east line of Front street to the west line of the City Park, be improved between said points by the construction of sidewalks and curbs thereon, in accordance with the specifications for such work as contained in Ordinance No. 1140, approved June 17th 1902.

That the owners of property fronting upon said street between said points shall have until the 1st day of May 1905 within which to construct sidewalks and curbs thereon at private contract.

That the City Engineer be and he is hereby authorized and directed to prepare a profile of the sidewalk of said street between said points, and furnish to any person applying therefor an estimate of the number of cubic yards of excavation or embankment necessary to bring any portion of the sidewalk of said street to its official grade.

That on said 1st day of May 1905 said City Engineer shall furnish this Council a detailed report showing the amount of sidewalking and curbing yet to be done on said street between said points.

That the City Clerk advertise the fact that said improvement has been decided upon, and that property owners desiring to construct sidewalks and curbs by private contract must complete said work on or before the said 1st day of May 1905.

I hereby certify ~~that~~ the above to be a full, true and correct copy of Resolution No. 2121 of the City of San Diego, California as adopted by the Common Council of said City on the 6th day of March 1905.

H . W. Vincent, City Clerk,  
By *Percy L. Day* Deputy.

## RESOLUTION No. 2122.

BE IT RESOLVED, By the Common Council of the City of San Diego, as follows:

That it be and is hereby determined by this Common Council that State street from the south line of "D" street to the north line of "H" street, be improved between said points by the construction of sidewalks and curbs thereon, in accordance with the specifications for such work as contained in Ordinance No. 1140, approved June 17th 1902.

That the owners of property fronting upon said street between said points shall have until the 1st day of May 1905 within which to construct sidewalks and curbs thereon at private contract.

That the City Engineer be and he is hereby authorized and directed to prepare a profile of the sidewalk of said street between said points, and furnish to any person applying therefor, an estimate of the number of cubic yards of excavation or embankment necessary to bring any portion of the sidewalk of said street to its official grade.

That on said 1st day of May 1905 said City Engineer shall furnish this Council a detailed report showing the amount of sidewalking and curbing yet to be done on said street between said points.

That the City Clerk advertise the fact that said improvement has been decided upon, and that property owners desiring to construct sidewalks and curbs by private contract must complete said work on or before the said 1st day of May 1905.

I hereby certify ~~that~~ the above to be a full, true and correct copy of Resolution No. 2122 of the City of San Diego, California, as adopted by the Common Council of said City on the 6th day of March 1905.

H. W. Vincent, City Clerk,

By *Ferry L. Day* Deputy.

RESOLUTION No. 2123.

BE IT RESOLVED, By the Common Council of the City of San Diego, as follows:

That it be and is hereby determined by this Common Council that Ash street from the east line of India street to the West line of Tenth street, be improved between said points by the construction of sidewalks and curbs thereon, in accordance with the specifications for such work as contained in Ordinance No. 1140, approved June 17th 1902.

That the owners of property fronting upon said street between said points shall have until the 1st day of May 1905 within which to construct sidewalks and curbs thereon at private contract.

That the City Engineer be and he is hereby authorized and directed to prepare a profile of the sidewalk of said street between said points, and furnish to any person applying therefor an estimate of the number of cubic yards of excavation or embankment necessary to bring any portion of the sidewalk of said street to its official grade.

That on said 1st day of May 1905 said City Engineer shall furnish this Council a detailed report showing the amount of sidewalking and curbing yet to be done on said street between said points.

That the City Clerk advertise the fact that said improvement has been decided upon, and that property owners desiring to construct sidewalks and curbs by private contract must complete said work on or before the said 1st day of May 1905.

I hereby certify that the above to be a full, true and correct copy of Resolution number 2123 of the City of San Diego as adopted by the Common Council of said City on the 6th day of March 1905

H. W. Vincent, City Clerk,

By *Percy L. Day* Deputy.

RESOLUTION No. 2124.

BE IT RESOLVED, By the Common Council of the City of San Diego, as follows:

That Resolution of Intention No. 915, adopted by the Common Council of the City of San Diego on the 5th day of December, 1904, and approved by the Mayor of said City on the 9th day of December, 1904, being Document No. 7981, providing for the grading of Cleveland avenue, in the City of San Diego, California, from the north line of University avenue to the south line of Golden Gate avenue, be and the same is hereby rescinded, set aside and annulled.

I hereby certify ~~that~~ the above to be a full, true and correct copy of Resolution number 2124 of the City of San Diego, as adopted by the Common Council of said City on the 6th day of March 1905.

H. W. Vincent, City Clerk,  
By *Percy L. Day* Deputy.

~~RESOLUTION OF INTENTION No. 2125.~~

( See page 39 )

RESOLUTION OF INTENTION No. 2126.

To grade Maple street in the City of San Diego, California, from the east line of Albatross street to the west line of the 1400 acre public park.

RESOLVED, that it is the intention of the Common Council of the City of San Diego, a municipal corporation in the County of San Diego, State of California, to order the following street work to be done in said City, to-wit:

That Maple street in the City of San Diego, California, including the sidewalks thereof, from the east line of Albatross street to the west line of the 1400 acre public park including all intersections of streets between said points and the sidewalks of such intersections ( excepting such portions of the said Maple street and the said intersections of streets, between said points, required by law to be kept in order or repair by any person or company having railroad tracks thereon, also excepting the intersection of the said Maple street and Second street, the intersection of the said Maple street and Fourth street, and the intersection of the said Maple street and Fifth street ), be graded to the official grade thereof according to the specifications therefor contained in Ordinance No. 1141 of the ordinances of the said City of San Diego, entitled, "An Ordinance Providing Specifications for the Grading of Streets in the City of San Diego, California," approved on the 17th day of June, 1902.

That the surplus dirt to be obtained in grading the said Maple street, as afore-said, shall be placed and deposited as follows:

Forty-three hundred and fifteen and five-tenths cubic yards of earth to be

~~placed and deposited on First street commencing one hundred and fifty feet north of the~~

That the San Diego Union and Daily Bee, a daily newspaper published and circulated, and of general circulation in the said City of San Diego, be and it is hereby designated as the newspaper in which this Resolution of Intention shall be published for two days and the notice of the passage thereof shall be published for six days in the manner and by the persons required by law.

That the Clerk of the said City of San Diego be and he is hereby directed to post this Resolution of Intention conspicuously for two days on or near the chamber door of the said Common Council, and to cause the same to be published by two insertions in said daily newspaper in the manner required by law.

That the Street Superintendent of the said City of San Diego, shall thereupon cause to be conspicuously posted along the line of the said contemplated work, above described, notices of the passage of this resolution, in the manner and in the form required by law and shall also cause a notice similar in substance to be published for six days in said daily newspaper in the manner required by law.

Passed and adopted by the said Common Council of the said City of San Diego, California, this 6th day of March 1905, by the following vote, to-wit:

AYES---COUNCILMEN:- Nichols, Osborne, Johnson, S. T., Lambert, Perrin, Johnson, A. P. Jr., Woolman and Jones.

NOES---NONE:-

ABSENT-COUNCILMAN :- Hage.

D. F. Jones,  
President of the Common Council of the City of San Diego, California.

I hereby certify that the above and foregoing Resolution of Intention was passed by the Common Council of the said City of San Diego, at the time and by the vote above stated

(SEAL)

H. W. Vincent,  
City Clerk of the City of San Diego, California, and  
Ex-officio Clerk of the Common Council of the City of San Diego.

I hereby approve the foregoing resolution this 7th day of March, 1905.

Frank P. Frary,  
Mayor of the City of San Diego, California.

INSERT

of Intention number 2126 of the City of San Diego, California, as adopted by the Common Council of said City on the 6th day of March 1905.

H. W. Vincent, City Clerk,

By *Percy A. Day* Deputy.

RESOLUTION OF INTENTION No. 2125.

To grade Cleveland avenue in the City of San Diego, California, from the north line of University avenue to the south line of Golden Gate avenue.

RESOLVED, that it is the intention of the Common Council of the City of San Diego, a municipal corporation in the County of San Diego, State of California, to order the following street work to be done in said City, to-wit:

That Cleveland avenue in the City of San Diego, California, including the sidewalks thereof, from the north line of University avenue to the south line of Golden Gate avenue, including all intersections of streets between said points and the sidewalks of such intersections ( excepting such portions of the said Cleveland avenue and the said intersections of streets, between said points, required by law to be kept in order or repair by any person or company having railroad tracks thereon; also excepting such portions of said Cleveland avenue and the intersections of said Cleveland avenue with cross streets, between said points, already graded to the official grade and cross-section), be graded to the official grade thereof according to the specifications therefor contained in Ordinance numbered Eleven Hundred and Forty-one of the ordinances of the said City of San Diego, entitled, "An Ordinance Providing Specifications for the Grading of Streets in the City of San Diego, California," approved on the seventeenth day of June, Nineteen Hundred and Two.

That the surplus dirt and material, consisting of seventeen hundred and forty-nine and eight tenths (1749.8) cubic yards, to be obtained in doing said grading, as aforesaid, shall be placed and deposited on said University avenue in said City south of the center line thereof, commencing at the west line of Tenth street and running east for a distance of one hundred and ninety feet.

That it be and is hereby declared to be the opinion of the said Common Council and it is hereby found and determined by the said Common Council that the said proposed work and improvement, as above described, is of more than local and ordinary public benefit, and that the expense of said work and improvement shall be and is hereby declared to be chargeable upon the district hereinafter described, and that the exterior boundaries of the said district which is hereby established, and the exterior boundaries of the said district of lands which is hereby declared to be benefited by said work and improvement, and to be assessed to pay the costs and expenses thereof, are hereby described as follows, to-wit:

Commencing at the north-east corner of University avenue and Tenth street; thence running north along the east line of said Tenth street to the south-east line of the alley in block one hundred and eighty-seven of University Heights; thence running north-easterly along the said south-east line of said alley, and across Vermont street, and along the south-east line of the alley in block one hundred and eighty-six of said University Heights, to the west line of Richmond street ( formerly known as Yale street ); thence running to the south-west end of the south-east line of the alley in block one hundred and eighty-four of said University Heights; thence running in a north-easterly direction along the south-east line of said alley in block one hundred and eighty-four to the south-west line of Lincoln avenue; thence running north-westerly to the west corner of lot twenty-four in block one hundred and thirty-nine of said University Heights; thence running north-easterly along the north-west line of said lot twenty-four to the south-west line of the alley running parallel with Lincoln avenue in said block one hundred and thirty-nine: thence running to

the south end of the east line of the alley running north and south in said block one hundred and thirty-nine; thence running in a northerly direction along the east line of said alley in block one hundred and thirty-nine, and across Tyler avenue, and along the east line of the alley in block one hundred and thirty-three in said University Heights, and across Van Buren avenue, and along the east line of the alley in block ninety-six of said University Heights, and across Meade street ( formerly known as Jackson avenue ), and along the east line of the alley in block eighty-one of said University Heights, and across Monroe avenue, and along the east line of the alley in block forty-two of said University Heights, and across Madison avenue, and along the east line of the alley in block twenty-eight of said University Heights, to the south-west line of Golden Gate avenue; thence in a south-easterly direction along the said south-west line of Golden Gate avenue to the west line of Cleveland avenue; thence in an easterly direction to the north end of the east line of Cleveland avenue; thence in a north-easterly direction along the south-east line of said Golden Gate avenue to the west line of the alley in block twenty-seven of said University Heights; thence running south along the west line of said alley in said block twenty-seven, and across Madison avenue, and along the west line of the alley in block forty-three of said University Heights, and across Monroe avenue, and along the west line of the alley in block eighty of said University Heights, and across the said Meade street, and along the west line of the alley in block ninety-seven of said University Heights, and across Van Buren avenue, and along the west line of the alley in block one hundred and thirty-two of said University Heights, and across Tyler avenue, and along the west line of the alley in block one hundred and forty in said University Heights, to the south-east corner of lot fifteen in said block one hundred and forty; thence running easterly to the south-west corner of lot thirty-three in said block one hundred and forty; thence running in a south-easterly direction along the south-west line of said lot thirty-three to the north-west line of University Boulevard; thence running south-westerly along the north-west line of University Boulevard to the south-west line of Blaine avenue; thence running north-westerly along the south-west line of said Blaine avenue to the north-west line of the alley running parallel with University Boulevard in block one hundred and eighty-nine of said University Heights; thence running south-westerly along the north-west line of said alley to the north line of the alley running east and west in said block one hundred and eighty-nine; thence running west along the north line of said alley in block one hundred and eighty-nine to the east line of said Richmond street; thence running south along the east line of said Richmond street to the north line of University avenue; thence running west along the north line of University avenue to the place of beginning, excepting, however, the portions of streets and alleys within said district, which district is hereby declared to be the district benefited by said work and improvement, and to be assessed to pay the costs and expenses thereof.

All of said lots, blocks, and exterior boundaries being in the City of San Diego County of San Diego, State of California.

Said University Heights being an addition in the City of San Diego, California, known as "University Heights," according to the map thereof filed in the office of the County Recorder of the County of San Diego, State of California, on the 6th day of August 18

That the San Diego Union and Daily Bee <sup>daily</sup> a newspaper published and circulated, and of general circulation in the said City of San Diego, be, and it is hereby designated

as the newspaper in which this Resolution of Intention shall be published for two days, and the notice of the passage thereof shall be published for six days in the manner and by the persons required by law.

That the Clerk of the said City of San Diego be and he is hereby directed to post this Resolution of Intention conspicuously for two days on or near the chamber door of the said Common Council, and to cause the same to be published by two insertions in said daily newspaper in the manner required by law.

That the Street Superintendent of the said City of San Diego, shall thereupon cause to be conspicuously posted along the line of the said contemplated work, above described, notices of the passage of this resolution, in the manner and in the form required by law and shall also cause a notice similar in substance to be published for six days in said daily newspaper in the manner required by law.

Passed and adopted by the said Common Council of the said City of San Diego, California, this 6th day of March, 1905, by the following vote, to-wit:

AYES---COUNCILMEN:- Nichols, Osborne, S. T. Johnson, Lambert, Perrin, A. P. Johnson, Jr., Woolman and Jones.

NOES---NONE:-

ABSENT-COUNCILMAN:- Hage.

D. F. Jones,  
President of the Common Council of the  
City of San Diego, California.

I hereby certify that the above and foregoing Resolution of Intention was passed by the Common Council of the said City of San Diego, at the time and by the vote above stated.

(SEAL)

H. W. Vincent,  
City Clerk of the City of San Diego,  
California, and Ex-Officio Clerk of the  
Common Council of the City of San Diego.

I hereby approve the foregoing resolution this 7th day of March, 1905.

Frank P. Frary,  
Mayor of the City of San Diego California

I hereby certify ~~that~~ the above to be a full, true and correct copy of Resolution of Intention number 2125 of the City of San Diego, California, as adopted by the Common Council of said City on the 6th day of March 1905.

H. W. Vincent, City Clerk,  
By *Percy L. Day* Deputy.

## RESOLUTION No. 2127.

BE IT RESOLVED, By the Common Council of the City of San Diego, as follows:

That the offer of Carrie A. Dalton to settle an action commenced by her in the Superior Court of the County of San Diego, State of California, against the City of San Diego, No. 12909, being an action to quiet title to the piece of land hereinafter described by the payment of the sum of Fifty Dollars in settlement of all tax liens that said City has upon said property, be, and the same is hereby, accepted; and that the City Attorney of said City, be, and he is hereby authorized and directed to take whatever action he may deem necessary in the settlement of said action, provided payment of the said sum of Fifty Dollars be paid to the City Treasurer of said City, before a judgment is entered in said action. Said land being described as follows: Commencing at a point forty rods east of the north-west corner of Pueblo Lot No. 1125 on the north line of said Pueblo Lot; thence south at right angles with said north line forty rods; thence at right angles east twenty rods; thence at right angles, north forty rods; thence at right angles west along said north line twenty rods to the place of beginning, Said land being situated in the City of San Diego, County of San Diego, State of California.

I hereby certify the above to be a full, true and correct copy of Resolution No. 2127 of the City of San Diego, California as adopted by the Common Council of said City on the 20th day of March 1905.

H. W. Vincent, City Clerk.

By *Percy L. Day* Deputy.

## RESOLUTION No. 2128.

BE IT RESOLVED, By the Common Council of the City of San Diego, as follows:

That the offer of the San Diego Realty Company, a corporation, to settle an action brought by that company in the Superior Court of the County of San Diego, State of California, against the City of San Diego, being case No. 12,845, to quiet title to lots and property described in the complaint in that action by the payment to the said City of San Diego of the sum of five hundred dollars in the settlement of the tax liens upon said property, be and the same is hereby accepted, and that the City Attorney of the said City of San Diego be and he is hereby authorized and directed to take whatever action he may deem advisable in settling said action upon the payment into the City Treasury of said City of the said sum of five hundred dollars, and that if he finds that said City has any interest in said property other than for delinquent taxes, that he may make whatever defense he may deem necessary to protect the City in said action.

I hereby certify the above to be a full, true and correct copy of Resolution No. 2128 of the City of San Diego, California, as adopted by the Common Council of said City on the 20th day of March, 1905.

H. W. Vincent, City Clerk.

By *Percy L. Day* Deputy.

## RESOLUTION No. 2129.

WHEREAS, O. J. Stough, et al., on the 6th day of March 1905, filed a communication with the City Clerk of the City of San Diego, California, being Document No. 9016, offering to execute a certain conveyance for a public highway between Pacific Beach and La Jolla on condition that the City take the necessary proceedings for the closing of certain roads and highways described in that certain deed executed to the City by J. Mills Boal and Anna L. Boal, Nat R. Titus and Lela B. Titus, dated on the 23rd day of May 1903, and also all old roads extending between La Jolla and a certain point in Pueblo Lot 1183, where the "oiled road" crosses the San Diego, Pacific Beach and La Jolla Motor line; and,

WHEREAS, this Common Council is desirous of accepting said proposition, therefore

BE IT RESOLVED, By the Common Council of the City of San Diego, as follows:

That as soon as the deed for the new proposed highway shall have been duly executed by the owners of the property and delivered to the City Clerk of said City, the City Attorney of said City shall immediately thereafter prepare the necessary papers and proceedings for the closing of said roads desired to be closed, as proposed in said Communication said deed to be held in escrow by said City Clerk until said proceedings for the closing of said roads have been completed and then to be recorded by said City Clerk.

I hereby certify the above to be a full, true and correct copy of Resolution No. 2129 of the City of San Diego, California as adopted by the Common Council of said City on the 20th day of March 1905.

H. W. Vincent, City Clerk.

By *Percy L. Day* Deputy.

RESOLUTION No. 2130.

WHEREAS, at the delinquent tax sale held in the City of San Diego, California, for the sale of real estate for the delinquent taxes of said City for the fiscal year 1893, the real property hereinafter described was, by virtue of and in accordance with the provisions of Section 20 of Chapter 1 of Article 6 of the Charter of said City, struck off to the City of San Diego as the purchaser, and duplicate certificates of sale issued thereon; and,

WHEREAS, the time for the redemption of said property has expired; and,

WHEREAS, said property has not been redeemed from said sale; and,

WHEREAS, said City, by virtue of and in accordance with the provisions of Section 27 of Chapter 1 of Article 6 of the charter of said City, is now entitled to a tax deed to said property whenever called for by the Common Council of said City by Resolution  
NOW THEREFORE,

BE IT RESOLVED, By the Common Council of the City of San Diego, as follows:

That the Common Council of the City of San Diego, California, by virtue and authority of and in accordance with the provisions of said Section 27 of chapter 1 of Article 6 of said charter, hereby calls upon the Tax Collector of said City to execute a deed to said City of San Diego for all of said Property so sold and struck off to said City aforesaid, which is hereinafter described; and said Tax Collector is hereby directed, authorized and required to execute and issue a tax deed to said City of San Diego for all of said property hereinafter described so sold and struck off to said City of San Diego aforesaid and to deliver said tax deed, properly executed and acknowledged to the City Clerk of said City for the use and benefit of said City.

That the said property hereinbefore referred to which was sold and struck off to said City for the said delinquent taxes for the year 1893, is situated in the City of San Diego, County of San Diego, State of California, and described as follows, to-wit: Lots one to twenty-four, inclusive, in block fourteen, and lots one to sixteen, inclusive in block twenty-eight, of Sellers' addition in said City, according to the official map thereof on file in the office of the Recorder of San Diego County, California.

I hereby certify that the above to be a full, true and correct copy of Resolution No 2130 of the City of San Diego, California as adopted by the Common Council of said City on the 20th day of March 1905.

H. W. Vincent, City Clerk.

By *Percy L. Day* Deputy.

## RESOLUTION No. 2131.

BE IT RESOLVED, By the Common Council of the City of San Diego, as follows:

That the offer of Mr. U. S. Grant to convey to the City of San Diego a portion of Pueblo Lot 1154 required for the opening of Twenty-sixth street to its full width be, and the same is hereby accepted and that the City Engineer of said City be <sup>and he is hereby</sup> authorized and directed to furnish to this Common Council a description of the portion of the said Pueblo Lot 1154 necessary for the opening of said Twenty-sixth street to its full width and thereafter to furnish a copy of such description to the City Attorney of said City who is instructed thereupon to prepare a deed to be executed by said U. S. Grant to said City to the portion of the land required by said City for said purpose.

I hereby certify the above to be a full, true and correct copy of resolution No. 2131 of the City of San Diego, California, as adopted by the Common Council of said City on the 20th day of March 1905.

H. W. Vincent, City Clerk.

By *Percy H. Day*, Deputy.

## RESOLUTION No. 2132.

BE IT RESOLVED, By the Common Council of the City of San Diego, as follows:

That the City Engineer of the City of San Diego, California, be and he is hereby authorized and directed to furnish to this Common Council an estimate of the cost of a sewer system for La Jolla Park in the said City of San Diego.

I hereby certify the above to be a full, true and correct copy of Resolution No. 2132 of the City of San Diego, California, as adopted by the Common Council of said City on the 20th day of March 1905.

H. W. Vincent, City Clerk,  
By *Percy A. Day*, Deputy.

RESOLUTION No. 2133.

BE IT RESOLVED, By the Common Council of the City of San Diego, as follows:

That the City Engineer of the City of San Diego, California, be and he is hereby authorized and directed to prepare and furnish to this Common Council a plan and an estimate of the cost of a water-storage reservoir at La Jolla Park in the City of San Diego, California.

I hereby certify the above to be a full true and correct copy of Resolution No. 2133 of the City of San Diego, California, as adopted by the Common Council of said City on the 20th day of March 1905.

H. W. Vincent, City Clerk.

By *Percy A. Day*, Deputy.

RESOLUTION No. 2134.

<sup>Resolved,</sup>  
BE IT ~~ORDERED~~, By the Common Council of the City of San Diego, as follows:

That the City Engineer of the City of San Diego, California, be and he is hereby authorized and directed to furnish this Common Council at his earliest convenience, an estimate of the cost of paving Sixteenth street from curb line to curb line, from the south line of "H" street to the north line of "N" street.. Said paving to be done in accordance with the specifications for paving streets with asphalt upon natural earth foundation.

I hereby certify that the above is a full, true and correct copy of Resolution No. 2134 of the City of San Diego, California, as adopted by the Common Council on the 20th day of March 1905.

H. W. Vincent, City Clerk.

By *Ferry L. Day*, Deputy.

## . . R E S O L U T I O N . . No. 2135.

BE IT RESOLVED, By the Common Council of the City of San Diego, as follows:

That the City Engineer of the City of San Diego, California, be and he is hereby authorized and directed to investigate the condition of the grade elevations on First street, in the City of San Diego, California, from the north line of "D" street to the south line of Laurel street and that he recommend to this Common Council any change in said grade elevations which he may deem advisable and necessary in order to put the said First street, between said points in good permanent condition.

I hereby certify that the above and foregoing is a full, true and correct copy of Resolution No. 2135 of the City of San Diego California, as adopted by the Common Council on the 20th day of March 1905.

H. W. Vincent, City Clerk.

By  *Percy R. Day*  Deputy.

## RESOLUTION No. 2136.

BE IT RESOLVED, By the Common Council of the City of San Diego, as follows:

That Resolution of Intention No. 2126 to grade Maple street in the City of San Diego, California, from the east line of Albatross street to the west line of the Fourteen Hundred-acre public Park, being Document No. 9054, filed in the office of the City Clerk, of said City on the 6th day of March 1905, be, and the same is hereby rescinded and annulled. I hereby certify that the above and foregoing is a full, true and correct copy of Resolution No. 2136 of the City of San Diego, California, as adopted by the Common Council of said City on the 20th day of March 1905.

H. W. Vincent, City Clerk.

By *Percy L. Day* Deputy.

## RESOLUTION No. 2137.

BE IT RESOLVED, By the Common Council of the City of San Diego, as follows:

That the Superintendent of Streets of the City of San Diego, be and he is hereby authorized and directed to extend by ninety days from the 26th day of March 1905, the time heretofore fixed by him for the completion of the grading of 25th street under contract entered into with M. D. Goodbody on the 27th day of October 1904.

I hereby certify that the above and foregoing is a full, true and correct copy of Resolution No. 2137 of the City of San Diego California, as adopted by the Common Council of said City on the 20th day of March 1905.

H. W. Vincent, City Clerk,

By *Ferry L. Day*, Deputy.

RESOLUTION No. 2138.

BE IT RESOLVED, By the Common Council of the City of San Diego, as follows:

That the time for the completion of the work of side walking and curbing "G" street in the City of San Diego, California, from the east line of fourteenth street to the west line of Twenty-fifth street as fixed by the Superintendent of Streets in the Contract for side walking and curbing said street, made between Joseph Kelly, Contractor, and S. W. Hackett, Superintendent of Streets, dated January 24th 1905, be, and the same is hereby extended thirty days and the said Superintendent of streets is hereby authorized and instructed to grant said contractor thirty days additional time to the time fixed in said contract, within which to complete the side walking and curbing of said "G" street between the points named in said contract.

I hereby certify that the above and foregoing is a full, true and correct copy of Resolution No. 2138 of the City of San Diego, California, as adopted by the Common Council of said City on the 20th day of March 1905.

H. W. Vincent, City Clerk.

By *Percy L. Day* Deputy.

## RESOLUTION No. 2139.

BE IT RESOLVED, By the Common Council of the City of San Diego, as follows;

That Mrs. M. E. Blanchard be and she is hereby granted permission to withdraw her name from the petition filed in the office of the City Clerk of the City of San Diego, California on the 6th day of March 1905, being document No. 9012, as requested by her in her communication filed March 10th 1905, being document No. 9074.

I hereby certify that the above and foregoing is a full, true and correct copy of Resolution No. 2139 of the City of San Diego, California, as adopted by the Common Council of said City on the 20th day of March 1905.

H. W. Vincent, City Clerk,

By *Percy L. Day* Deputy.

## RESOLUTION No. 2140.

BE IT RESOLVED, By the Common Council of the City of San Diego, as follows:

That permission be and is hereby granted to Saint Joseph's Hospital & Sanitarium of the Sisters of Mercy (a corporation), to construct a six-inch sewer, at its own expense through lot one in block "B" of Estudillo & Capron's addition in the City of San Diego, California, and connect the same with the public sewer on University avenue in said City, as soon as the public sewer is completed on said University avenue.

I hereby certify that the above and foregoing is a full, true and correct copy of Resolution No. 2140 of the City of San Diego, California, as adopted by the Common Council of said City on the 20th day of March 1905.

H. W. Vincent, City Clerk,

By *Percy L. Day* Deputy.

## RESOLUTION No. 2141.

BE IT RESOLVED, By the Common Council of the City of San Diego, as follows:

That permission be and is hereby granted to the La Jolla Improvement Society to temporarily use a portion of block 58 of La Jolla Park in the City of San Diego, California, according to the map thereof on file in the office of the County Recorder of San Diego County State of California, for the purpose of erecting thereon a frame building not more than twenty-five feet wide by sixty feet long, for the purpose of placing therein an aquarium, mineral, geological, and biological exhibits, which shall be open to the inspection of the public without expense. It being understood that said building shall be so erected that it shall and will be removed from said Park whenever ordered to be so removed by this Common Council.

I hereby certify that the above and foregoing is a full, true and correct copy of Resolution No. 2141 of the City of San Diego, California as adopted by the Common Council of said City on the 20th day of March 1905.

H. W. Vincent, City Clerk,

By *Fred L. Day*, Deputy.

## R E S O L U T I O N   N o .   2 1 4 2 .

BE IT RESOLVED, By the Common Council of the City of San Diego, as follows:

That permission be, and is hereby granted to J. W. Porter to canvass for, and sell in the City of San Diego, California, the Mound City Dishers, without paying a license therefor.

I hereby certify that the above and foregoing is a full, true and correct copy of Resolution No. 2142 of the City of San Diego, California as adopted by the Common Council of said City on the 20th day of March 1905.

H. W. Vincent, City Clerk.

By *Percy L. Day* Deputy.

## RESOLUTION No. 2143.

BE IT RESOLVED, By the Common Council of the City of San Diego, as follows:

That permission be and is hereby given and granted to I. Frank to construct a corrugated iron warehouse on that certain real property situated in the City of San Diego, California, and particularly described as the south half ( S. 1/2) of Lot "D" in block one hundred and thirteen (113) of Horton's addition in the said City of San Diego, said building to be twenty-five feet in width by forty feet in length one story high and to cost approximately about One Hundred and Fifty (\$150) Dollars.

I hereby certify that the above and foregoing is a full, true and correct copy of Resolution No. 2143 of the City of San Diego, California, as adopted by the Common Council of said City on the 20th day of March 1905.

H. W. Vincent, City Clerk.

By *Percy L. Day* Deputy.

RESOLUTION No. 2144.

BE IT RESOLVED, By the Common Council of the City of San Diego, as follows:

That Mrs. D. C. Place, be, and she is hereby authorized to remove three pepper trees now standing in the side walk on "A" street in front of block 195 of Horton's addition in the City of San Diego, California; provided, that she will replace said trees with palms.

I hereby certify that the above and foregoing is a full, true and correct copy of Resolution No. 2144 of the City of San Diego, California as adopted by the Common Council on the 20th day of March 1905.

H. W. Vincent, City Clerk,

By *Fred L. Day* Deputy.

## RESOLUTION No. 2145.

BE IT RESOLVED, By the Common Council of the City of San Diego, as follows:

That the "Diagram of the property affected and benefited by the proposed work and improvement of grading "C" street in the City of San Diego, California, from the east line of Twenty-fifth street to the west line of Twenty-sixth street," as described in Resolution of intention No. 937, adopted by the Board of Delegates of the said City on the 30th day of December, 1904, and by the Board of Aldermen of said City on the 19th day of December 1904, and approved by the Mayor of said City on the 31st day of December 1904, be and the same is hereby approved and that the City Clerk of said City be and he is hereby authorized and directed, immediately after the adoption of this resolution to certify the fact and date of the approval of said diagram by this resolution; that immediately thereafter the said diagram shall be delivered by the said City Clerk to the Superintendent of Streets of said City, who shall, after the contractor for the grading of the said "C" street, as above described, has fulfilled his contract to the satisfaction of the Superintendent of Streets or the said Common Council on appeal, proceed to estimate upon the lands, lots, or portions of lots within said assessment district, as shown by said diagram the benefits arising from such work and to be received by each of such lots, portion of such lots, pieces or subdivisions of land and shall thereupon assess upon and against said land in said assessment district the total amount of the costs and expenses of said work and in so doing, shall assess said total sum upon the several pieces, parcels, lots or portions of lots and subdivisions of land in said district benefited thereby, to-wit: upon each respectively in proportion to the estimated benefits to be received by each of said several lots, portions of lots, or subdivisions of land, which diagram is now in the possession of the said City Clerk, endorsed as follows, to-wit:

Diagram of the property affected and benefited by the proposed work and improvement of grading "C" street in the City of San Diego, California, from the east line of Twenty-fifth street to the west line of Twenty-sixth street.

Passed and adopted by the said Common Council of the said City of San Diego, of California, this 20th day of March 1905, by the following vote, to-wit: the Common Council  
AYES--COUNCILMEN: Nichols, Hage, Johnson, S.T., Lambert, Perrin, Johnson, A.P.JR., Woolman  
and Jones.

NOES---NONE:-

ABSENT-COUNCILMAN:- Osborne.

D. F. Jones.

President of the Common Council of the City of  
San Diego, California.

I hereby certify that the above and foregoing resolution was passed by the Common Council of the said City of San Diego, at the time and by the vote, above stated.

H. W. Vincent,

City Clerk of the City of San Diego, California,  
and Ex-officio Clerk of the Common Council  
of the City of San Diego.

(SEAL)

I hereby approve the foregoing resolution this 22nd day of March 1905.

Frank P. Frary,

Mayor of the City of San Diego, California.

I hereby certify that the above and foregoing is a full, true and correct copy  
of Resolution No. 2145 of the City of San Diego, California as adopted by the Common Council  
of said City  
on the 20th day of March 1905.

H. W. Vincent, City Clerk,

By *Ferry A. Day* Deputy.

RESOLUTION OF INTENTION No. 2146.

To grade Thirtieth street in the City of San Diego, California from the south line of Colton avenue to the south line of El Cajon avenue.

RESOLVED, that it is the intention of the Common Council of the City of San Diego, a municipal corporation in the County of San Diego, State of California, to order the following street work to be done in said City, to-wit:

That the Thirtieth street in the City of San Diego, California, including the sidewalks thereof, from the south line of Colton avenue to the south line of El Cajon avenue including all intersections of streets between said points and the sidewalks of such intersections ( excepting such portions of the said Thirtieth street and the said intersections of streets, between said points, required by law to be kept in order or repair by any person or company having railroad tracks thereon ) also excepting the intersection of the said Thirtieth street and Logan avenue, the intersection of the said Thirtieth street and National avenue, the intersection of the said Thirtieth street and "M" street and the intersection of the said Thirtieth street and Main street and excepting that portion of said Thirtieth street to be occupied by a bridge, to-wit, that portion of said Thirtieth street beginning at a point one hundred (100) feet south of the south line of the intersection of said Thirtieth street and Montana avenue, and running thence south seven hundred (700) feet along said Thirtieth street, be graded to the official grade thereof according to the specifications therefor contained in Ordinance No. 1141 of the ordinances of the said City of San Diego, entitled, "An Ordinance providing specifications for the grading of streets in the City of San Diego, California," approved on the 17th day of June, 1902.

Also the construction of a culvert one hundred and sixteen (116) feet in length the center line of which is described as follows, to-wit:

Commencing at a point twenty-five (25) feet south and fourteen (14) feet east of the southeast corner of the intersection of said Thirtieth street and "G" street, running thence in a southwesterly direction one hundred and sixteen (116) feet across the said Thirtieth street and to a point forty-nine (49) feet south and nineteen (19) feet west of the southwest corner of the intersection of said Thirtieth and "G" streets.

Said culvert to be constructed of eighteen inch (18") sewer pipe and according to plans drawings and specifications therefor as set forth and specified in that certain instrument on file in the City Clerk's office of the said City of San Diego, endorsed as follows: "Document No. 8920, filed Feb. 23rd, 1905, H. W. Vincent, City Clerk, By J. T. Butler, Deputy. Communication from City Engineer submitting estimate of yardage of 30th street Colton to El Cajon avenues; also plans for bridge on 30th street across Switzer's canyon Referred to Street Committee by Council Feb. 23rd, 1905."

Also the construction of a culvert one hundred and eighty-two (182) feet in length, the center line of which is described as follows, to-wit:

Beginning at a point on the north line of "C" street in said City, seven and eight tenths (7.8) feet east of the east line of said Thirtieth street, running thence in a southwesterly direction one hundred and eighty two (182) feet to a point seventy-nine (79) feet south and eighteen (18) feet west of the southwest corner of the intersection of said Thirtieth street and "C" street.

Said culvert to be constructed of eighteen-inch (18") sewer pipe and according to the plans, drawings and specifications therefor, as set forth and specified in said Document No. 8920 filed in the office of the City Clerk of said City of San Diego on the 23rd day of February 1905.

Also the construction of an arch concrete culvert one hundred and sixty-four (164) feet in length, the center line of which is described as follows, to-wit:

Commencing at a point forty-six (46) feet north and thirty and five tenths (30.5) feet east of the north-east corner of the intersection of said Thirtieth street and Edgar street, running thence in a northwesterly direction one hundred and sixty-four (164) feet across said Thirtieth street to a point one hundred and fifty-eight (158) feet north and twenty-eight (28) feet west of the northwest corner of the intersection of said Thirtieth street and Edgar street.

Said culvert to be constructed according to the plans, drawings and specifications therefor set forth and specified in said Document No. 8920, filed in the office of the City Clerk of said City on the 23rd day of February 1905.

A duplicate of which plans and drawings for all of the said culverts is on file and of record in the City Engineer's office of said City in Street Estimate Book No. 2, Vol. 2 from and including page 7 to and including page 20. A duplicate of which specifications for said culverts is on file and of record in the City Engineer's office of said City in "Street Estimate Book No. 2, Vol. 1." from and including page 130 to and including page 162. The said plans, drawings and specifications for said culvert being hereby made a part hereof by reference.

Also the construction of a combination wood and steel bridge, seven hundred feet long, on said Thirtieth street across Switzer's canyon, the center line of which bridge shall be on the center line of said Thirtieth street, beginning at a point one hundred feet south of the south line of the intersection of said Thirtieth street and Montana avenue and running thence south seven hundred feet. The steel towers of said bridge shall be set up <sup>on</sup> concrete piers, and the material and construction of said bridge shall be according to the plans, drawings, and specifications therefor as set forth and specified in said Document No. 8920 filed in the office of the said City Clerk on the 23rd day of February, 1905 which plans, drawings, and specifications are hereby made a part hereof by reference. A duplicate of said plans and drawings for said bridge is on file and of record in the City Engineer's office of said City in "Street Estimate Book No. 2 Vol. 2", from and including page 7 to and including page 20. A duplicate of said specifications for said bridge is on file and of record in the City Engineer's office of said City in "Street Estimate Book No. 2 Vol. 1." from and including page 130 to and including page 162.

That the surplus dirt to be obtained in grading said Thirtieth street as aforesaid, shall be placed and deposited as follows, to-wit:

Twelve hundred and six tenths cubic yards shall be placed on Howard avenue east of Thirtieth street;

Nine hundred and ninety-seven and seven-tenths cubic yards shall be placed on Polk avenue east of Thirtieth street;

Fourteen hundred and eighty seven and eight-tenths cubic yards shall be placed on Lincoln avenue east of Thirtieth street;

Fifteen hundred and twenty-six and four-tenths cubic yards shall be placed on

University avenue east of Thirtieth street;

Five hundred and sixty and eight tenths cubic yards shall be placed on Wightman avenue east of Thirtieth street;

One hundred and Thirty-two and seven-tenths cubic yards shall be placed on Gunn avenue east of Thirtieth street;

Ten hundred and sixty-six cubic yards shall be placed on Landis avenue east of Thirtieth street;

Eight hundred and fifty-eight cubic yards shall be placed on Dwight avenue east of Thirtieth street;

Thirteen hundred and seventy-three and fourteenths cubic yards shall be placed on Capps avenue east of Thirtieth street;

Twelve hundred and twenty-nine and two-tenths cubic yards shall be placed on Sargent avenue, east of Thirtieth street;

One hundred and seventeen and six-tenths cubic yards shall be placed in the canon between Valle and Martin avenues, west of Thirtieth street;

Seventeen hundred and thirteen cubic yards shall be placed on Boston avenue west of Thirtieth street;

Two hundred and fifty-five and six-tenths cubic yards shall be placed on Colton avenue west of Thirtieth street.

That it is the opinion of the said Common Council that all of the said proposed work and improvement, to-wit: the grading of Thirtieth street, from the south line of Colton avenue to the south line of El Cajon avenue, as aforesaid, and the construction of said Culverts and bridge, and all of said work is of more than local and ordinary public benefit, and it is therefore considered and declared that the cost and expense of all of the said proposed work and improvement shall be and the same is hereby made chargeable upon the district described as follows, to-wit:

Commencing at the north-east corner of block numbered one hundred and fifteen (115) of University Heights; running thence east to the east line of Pueblo Lot numbered eleven hundred and fourteen; running thence south along the east line of said Pueblo Lot numbered eleven hundred and fourteen, and along the east line of Pueblo Lot numbered eleven hundred and twenty-seven and along the east line of Pueblo Lot numbered eleven hundred and Twenty-eight and along the east line of Pueblo Lot numbered eleven hundred and thirty-eight, and along the east line of Pueblo Lot numbered eleven hundred and forty-one and along the east line of Pueblo Lot numbered eleven hundred and fifty, and along the east line of Pueblo lot numbered eleven hundred and fifty-three and along the east line of Pueblo Lot numbered eleven hundred and fifty-nine, and along the east line of Pueblo Lot numbered eleven hundred and sixty-two to the north line of Colton avenue; thence running west along the said north line of Colton avenue to the west line of said Pueblo Lot numbered eleven hundred and sixty-two; thence running north along the west line of said Pueblo Lot numbered eleven hundred and sixty-two, and along the west line of said Pueblo Lot numbered eleven hundred and fifty-nine and along the west line of said Pueblo Lot numbered eleven hundred and fifty-three, and along the west line of said Pueblo Lot numbered eleven hundred and fifty, and along the west line of said Pueblo Lot numbered eleven hundred and forty-one, and along the west line of said Pueblo Lot numbered eleven hundred and thirty-eight, and along the west line of said Pueblo lot numbered eleven hundred and twenty-eight, and along the west line

of said Pueblo Lot numbered eleven hundred and twenty-seven and along the west line of said Pueblo Lot numbered eleven hundred and fourteen to the south line of El Cajon avenue in said University Heights; thence east along the said south line of El Cajon avenue to the place of beginning, excepting the public land, streets, and alleys included therein, which district is hereby declared to be the district benefited by said work and improvement, and to be assessed to pay the costs and expenses thereof.

All of said lots, blocks and parcels of land being in the City of San Diego, County of San Diego, State of California.

The Said University Heights being an addition in the City of San Diego, California, known as "University Heights," according to the map thereof filed in the office of the County Recorder of the County of San Diego, State of California, on the 6th day of August 1888.

That the San Diego Union and Daily Bee, a daily newspaper published and circulated and of general circulation in the said City of San Diego, be and it is hereby designated as the newspaper in which this Resolution of Intention shall be published for two days and the notice of the passage thereof shall be published for six days in the manner and by the persons required by law.

That the Clerk of the said City of San Diego be and he is hereby directed to post this Resolution of Intention conspicuously for two days on or near the Chamber door of the said Common Council and to cause the same to be published by two insertions in said daily newspaper in the manner required by law.

That the Street Superintendent of the said City of San Diego, shall thereupon cause to be conspicuously posted along the line of the said contemplated work, above described, notices of the passage of this resolution in the manner and in the form required by law and shall also cause a notice similar in substance to be published for six days in said daily newspaper in the manner required by law.

Passed and adopted by the said Common Council of the said City of San Diego, California, this 20th day of March 1905, by the following vote, to-wit:

AYES---COUNCILMEN:- Nichols, Hage, Johnson, S.T., Lambert, Johnson, Jr., A.P., Woolman and Jones.

NOES---NONE:-

ABSENT-COUNCILMEN:- Osborne and Perrin.

D. F. Jones.

President of the Common Council of the City of San Diego, California.

I hereby certify that the above and foregoing Resolution of Intention was passed by the Common Council of the said City of San Diego, at the time and by the vote above stated

H. W. Vincent,

City Clerk of the City of San Diego, California,  
and Ex-officio Clerk of the Common Council

(SEAL)

Of the City of San Diego

I hereby approve the foregoing resolution this 22nd day of March 1905.

Frank P. Frary,

Mayor of the City of San Diego, California.

I hereby certify that the above and foregoing is a full, true and correct copy of Resolution No. 2146 of the City of San Diego, California as adopted by the Common Council of said City, on the 20th day of March 1905.

H.W. Vincent, City Clerk,  
By *Perry H. Day* Deputy.

*[The remainder of the page contains faint, mostly illegible text, likely bleed-through from the reverse side of the document.]*

No. 2147

RESOLUTION ORDERING THE WORK

of sidewalking and curbing Tenth street in the City of San Diego, California, from the north line of "I" street to the south line of "J" street.

RESOLVED by the Common Council of the City of San Diego, a municipal corporation in the County of San Diego, State of California, that the public interest and convenience of said city require that the street work hereinafter described be done and therefore the said Common Council hereby orders the following street work to be done in said city, to-wit:

The sidewalking of Tenth street in the said City of San Diego, California, on both sides thereof, from the north line of "I" street to the south line of "J" street, including both sides of all intersections of streets between said points (excepting where already sidewalked with concrete, and also excepting such portions of the said Tenth street and the said intersections of streets between said points, required by law to be kept in order or repair by any person or company having railroad tracks thereon), with concrete, the base or foundation of which shall be three inches in thickness and composed of one part, by volume, of Portland cement two parts of sand, and four parts of gravel, according to the specifications therefor contained in ordinance numbered Eleven hundred and forty of the ordinances of the said City of San Diego, entitled, "An ordinance prescribing specifications for sidewalking and curbing in the City of San Diego, California, "Approved on the seventeenth day of June, Nineteen hundred and two, now on file in the office of the Clerk of the said City of San Diego.

Also the curbing of the said Tenth street on both sides thereof from the said north line of "I" street to the said south line of "J" street, including both sides of all intersections of streets between said points (excepting where already curbed with concrete or natural stone, and also excepting such portions of the said Tenth street and the said intersections of streets between said points required by law to be kept in order or repair by any person or company having railroad tracks thereon), with concrete, according to the specifications therefor contained in said ordinance numbered eleven hundred and forty.

The San Diego Union and Daily Bee a daily newspaper published and circulated and of general circulation in said City of San Diego, is hereby designated as the newspaper in which this Resolution Ordering Work and the notice of said work inviting sealed proposals for doing the same, shall be published, in the manner and form and by the persons required by law.

The Clerk of the said City of San Diego is hereby directed to post conspicuously for five days on or near the chamber door of the said Common Council, in the manner and form required by law, a notice with specifications inviting sealed proposals or bids for doing said work; and said Clerk is hereby directed to publish, for two days, in the manner and form required by law, a notice of said work, inviting sealed proposals or bids for doing the said work, and referring to the specifications posted or on file in the said newspaper designated as aforesaid for that purpose. Said notice shall require either a certified check or bond, as prescribed by law, for an amount not less than ten percent of the aggregate of the proposal.

Said Clerk of the said City of San Diego is also hereby directed to publish this resolution ordering work for two days, in the manner required by law, in said newspaper hereinbefore designated for that purpose.

Passed and adopted by the Common Council of the said City of San Diego, Cali-

ornia, this 20th day of March 1905, by the following vote, to-wit:

AYES---COUNCILMEN:- Nichols, Hage, Johnson, S.T., Lambert, Johnson, Jr., A.P., Woolman, and Jones.

NOES-NONE:-

ABSENT-COUNCILMEN:- Osborne and Perrin.

D. F. Jones.

President of the Common Council of the City of San Diego, California.

I hereby certify that the above and foregoing resolution ordering work was passed by the Common Council of the said City of San Diego at the time and by the vote, above stated

H. W. Vincent,

City Clerk of the City of San Diego, California,

and Ex-officio Clerk of the Common Council

(SEAL)

of the said City of San Diego.

I hereby approve the foregoing resolution this 22nd day of March 1905.

Frank P. Frary,

Mayor of the City of San Diego, California.

I hereby certify that the above and foregoing is a full, true and correct copy of Resolution No. 2147 of the City of San Diego, California, as adopted by the Common Council of said City on the 20th day of March 1905.

H. W. Vincent, City Clerk,

By *Percy Day* Deputy.

Nov. 2 1948.

RESOLUTION ORDERING THE WORK

Of sidewalking and curbing Eighth street in the City of San Diego, California, from the north line of "J" street to the north line of "K" street. -:

RESOLVED by the Common Council of the City of San Diego, a municipal corporation in the County of San Diego, State of California, that the public interest and convenience of said city require that the street work hereinafter described be done and therefore the said Common Council hereby orders the following street work to be done in said City, to-wit:

The sidewalking of Eighth street in the said City of San Diego, California, on both sides thereof, from the north line of "J" street to the north line of "K" street, including both sides of all intersections of streets between said points ( excepting where already sidewalked with concrete and also excepting such portions of the said Eighth street, and the said intersections of streets between said points, required by law to be kept in order or repair by any person or company having railroad tracks thereon ( with concrete, the base or foundation of which shall be three inches in thickness and composed of one part by volume, of Portland cement, two parts of sand, and four parts of gravel, according to the specifications therefor contained in Ordinance numbered eleven hundred and forty of the ordinances of the said City of San Diego, entitled, "An ordinance prescribing specifications for sidewalking and curbing in the City of San Diego, California," approved on the seventeenth day of June, Nineteen hundred and two, now on file in the office of the Clerk of the said City of San Diego.

Also the curbing of the said Eighth street, on both sides thereof, from the said north line of "J" street to the said north line of "K" street, including both sides of all intersections of streets between said points ( excepting where already curbed with concrete or natural stone, and also excepting such portions of the said Eighth street and the said intersections of streets between said points, required by law to be kept in order or repair by any person or company having railroad tracks thereon ) with concrete according to the specifications therefor contained in said ordinance numbered eleven hundred and forty.

The San Diego Union and Daily Bee, a daily newspaper published and circulated and of general circulation in said City of San Diego, is hereby designated as the newspaper in which this Resolution ordering work and the notice of said work inviting sealed proposals for doing the same, shall be published in the manner and form and by the persons required by law.

The Clerk of the said City of San Diego is hereby directed to post conspicuously for five days on or near the chamber door of the said Common Council, in the manner and form required by law, a notice with specifications inviting sealed proposals or bids for doing said work; and said Clerk is hereby directed to publish for two days in the manner and form required by law, a notice of said work inviting sealed proposals or bids for doing the said work, and referring to the specifications posted or on file in the said newspaper designated as aforesaid for that purpose. Said notice shall require either a certified check or bond, as prescribed by law, for an amount not less than ten per cent of the aggregate of the proposal.

Said Clerk of the said City of San Diego is also hereby directed to publish

this resolution ordering work, for two days, in the manner required by law, in said newspaper hereinbefore designated for that purpose.

Passed and adopted by the Common Council of the said City of San Diego, California, this 20th day of March 1905, by the following vote, to-wit:

AYES---COUNCILMEN:- Nichols, Hage, Johnson, S.T., Lambert, Johnson Jr., A.P., Woolman and Jones.

NOES---NONE:-

ABSENT-COUNCILMEN:- Osborne and Perrin.

D. F. Jones.

President of the Common Council of the City of San Diego, California.

I hereby certify that the above and foregoing Resolution ordering work was passed by the Common Council of the said City of San Diego, at the time and by the vote, above stated.

H. W. Vincent,

City Clerk of the City of San Diego, California

and Ex-officio Clerk of the Common Council of the said

(SEAL) City of San Diego.

I hereby approve the foregoing resolution this 22nd day of March 1905.

Frank P. Frary,

Mayor of the City of San Diego, California.

I hereby certify that the above and foregoing is a full, true and correct copy of Resolution No. 2148 of the City of San Diego, California, as adopted by the Common Council of said City on the 20th day of March 1905.

H. W. Vincent, City Clerk.

By *Percy H. Day*, Deputy.

RESOLUTION OF INTENTION

No. 2149.

To order the closing up of a portion of Calhoun street in North Florence Heights Addition in the City of San Diego, California.

RESOLVED, By the Common Council of the City of San Diego, a municipal corporation in the County of San Diego, State of California, that the Common Council of the said City of San Diego, deeming it to be required by the public interest and convenience, hereby declares its intention to order the following street work to be done in said City, to-wit:

The closing up of Calhoun street in North Florence Heights Addition in the City of San Diego, California, from the south line of Getti street to a point one hundred and fifty feet south thereof.

That it is not deemed necessary that any land be taken in closing up said portion of said Calhoun street.

That the exterior boundaries hereby established and the exterior boundaries of the district of lands hereby declared to be affected and benefited by said work and improvement, and to be assessed to pay the damages, costs and expenses thereof, are described as follows, to-wit:

Commencing at the northeast corner of block numbered nine in said North Florence Heights Addition, running thence south to the southeast corner of lot numbered three in said block numbered nine; running thence west to the southwest corner of lot numbered four in block numbered ten of said north Florence Heights Addition; running thence north to the northwest corner of lot numbered six of said block numbered ten; running thence east to the point or place of beginning, excepting that portion of the public street included therein.

All of said lots, blocks, and exterior boundaries being in the City of San Diego, County of San Diego, State of California.

The said north Florence Heights Addition being an addition in the City of San Diego, State of California, according to the map thereof filed in the office of the Recorder of the County of San Diego, State of California.

That the San Diego Union and Daily Bee, a daily newspaper published and circulated, and of general circulation in the said City of San Diego, be and it is hereby designated as the newspaper in which the Street Superintendent of said City shall cause to be published, in the manner and form required by law, notice of the passage of this Resolution of Intention and the said Street Superintendent is hereby directed to cause notices of the passage of this resolution to be posted in the manner and form required by law, and to cause a notice similar in substance to be published in said newspaper for a period of ten days in the manner required by law.

Passed and adopted by the Common Council of the said City of San Diego, California, this 20th day of March 1905, by the following vote, to-wit:

AYES---COUNCILMEN:- Nichols, Hage, Johnson, S.T., Lambert, Johnson, Jr., A.P., Woolman and Jones.

NOES---NONE:-

ABSENT-COUNCILMEN:- Osborne and Perrin.

D. F. Jones.

President of the Common Council of the City of  
San Diego, California.

I hereby certify that the above and foregoing Resolution of Intention was passed by the Common Council of the said City of San Diego, at the time and by the vote above stated

H. W. Vincent,

City Clerk of the City of San Diego, California,

and Ex-officio Clerk of the Common Council

(SEAL)

of the City of San Diego.

I hereby approve the foregoing resolution this 22nd day of March 1905.

Frank P. Frary,

Mayor of the City of San Diego, California.

I hereby certify that the above and foregoing is a full, true and correct copy of Resolution No. 2149 of the City of San Diego, California as adopted by the Common Council of said City on the 20th day of March 1905.

H. W. Vincent, City Clerk,

By *Ferry L. Day* Deputy.

RESOLUTION OF AWARD No. 2150.

Of Contract for sidewalking and curbing "L" street.

RESOLVED that the Common Council of the City of San Diego, a municipal corporation in the County of San Diego, State of California, having in open session, on the 20th day of March A. D. 1905, opened, examined, and publicly declared all sealed proposals or bids offered for the following, to-wit:

The sidewalking of "L" street in the said City of San Diego, California, on both sides thereof, from the west line of Seventeenth street to the west line of 21st street including both sides of all intersections of streets between said points ( excepting where already sidewalked with concrete, and also excepting such portions of the said "L" street and the said intersections of streets between said points, required by law to be kept in order or repair by any person or company having railroad tracks thereon), with concrete, the base or foundation of which shall be three inches in thickness and composed of one part, by volume, of Portland cement, two parts of sand and four parts of gravel, according to the specifications therefor contained in ordinance numbered Eleven Hundred and Forty of the Ordinances of the said City of San Diego, entitled, "An ordinance prescribing specifications for sidewalking and curbing in the City of San Diego, California," approved on the seventeenth day of June, Nineteen hundred and Two, now on file in the office of the Clerk of the said City of San Diego.

Also the curbing of the said "L" street, on both sides thereof, from the said west line of Seventeenth street to the said west line of 21st street, including both sides of all intersections of streets between said points ( excepting where already curbed with concrete or natural stone, and also excepting such portions of the said "L" street and the said intersections of streets between said points, required by law to be kept in order or repair by any person or company having railroad tracks thereon ), with concrete according to the specifications therefor contained in said Ordinance numbered Eleven Hundred and Forty.

Hereby rejects all of said proposals and bids except that next herein mentioned and hereby awards the contract for said work to the lowest regular responsible bidder, to-wit: Joseph Kelly, at the following prices, as specified in <sup>his</sup> proposal on file in the office of the Clerk of the said City of San Diego for doing said work, to-wit: Seventeen (17) cents per square foot for sidewalk and Sixty (60) cents per lineal foot for curb.

The Clerk of the said City of San Diego is hereby directed to post a notice of this award conspicuously for five days on or near the chamber door of the said Common Council of the said City of San Diego, and also to cause said notice to be published for two days in the San Diego Union and Daily Bee, a daily newspaper, published and circulated and of general circulation in the said City of San Diego and hereby designated for that purpose.

Passed and adopted by the Common Council of the said City of San Diego, California this 20th day of March 1905, by the following vote , to-wit:

AYES---COUNCILMEN:- Nichols, Hage, S. T. Johnson, Lambert, A.P. Johnson, Jr., Woolman, and Jones.

NOES---NONE:-

ABSENT-COUNCILMEN:- Osborne and Perrin. D. F. Jones.

President of the Common Council of the City of San Diego, California.

I hereby certify that the above and foregoing Resolution of Award was passed by the Common Council of the said City of San Diego, at the time and by the vote above stated.

H. W. Vincent,

City Clerk of the City of San Diego, California,  
and Ex-officio Clerk of the Common Council of

(SEAL)

the said City of San Diego.

I hereby approve the foregoing resolution this 22nd day of March 1905.

Frank P. Frary,

Mayor of the City of San Diego, California.

I hereby certify that the above and foregoing is a full, true and correct copy of Resolution No. 2150 of the City of San Diego, California, as adopted by the Common Council of said City on the 20th day of March 1905.

H. W. Vincent; City Clerk.

By *Percy R. Day* Deputy.

RESOLUTION OF AWARD, NO. 2-1.5 1.

Of contract for sidewalking and curbing "I" street.

RESOLVED, That the Common Council of the City of San Diego, a municipal corporation in the County of San Diego, State of California, having in open session, on the 20th day of March A. D. 1905, opened, examined, and publicly declared all sealed proposals or bids offered for the following, to-wit:

The sidewalking of "I" street in the said City of San Diego, California, on both sides thereof, from the center line of Eighth street to the west line of Twenty-fifth street including both sides of all intersections of streets between said points ( excepting the intersection of said "I" street and Fourteenth street, the intersection of said "I" street and Eighteenth street, and also excepting where already sidewalked with concrete, and that portion of said "I" street between said points occupied by a wooden bridge and also excepting such portions of the said "I" street, and the said intersections of streets between said points required by law to be kept in order or repair by any person or company having railroad tracks thereon), with concrete, the base or foundation of which shall be three inches in thickness and composed of one part, by volume of Portland cement, two parts of sand, and four parts of gravel, according to the specifications therefor contained in Ordinance numbered Eleven Hundred and Forty of the ordinances of the said City of San Diego, entitled, "An Ordinance prescribing specifications for sidewalking and curbing in the City of San Diego, California," approved on the seventeenth day of June, Nineteen hundred and Two, now on file in the office of the Clerk of the said City of San Diego.

Also the curbing of the said "I" street, on both sides thereof, from the said center line of Eighth street to the said west line of Twenty-fifth street, including both sides of all intersections of streets between said points ( excepting the intersection of said "I" street and Fourteenth street, the intersection of said "I" street and Eighteenth street, and also excepting where already curbed with concrete, and excepting that portion of said "I" street between said points occupied by a wooden bridge and also excepting such portions of the said "I" street and the said intersections of streets between said points, required by law to be kept in order or repair by any person or company having railroad tracks thereon), with concrete, according to the specifications therefor contained in said ordinance numbered eleven hundred and Forty.

Hereby rejects all of said proposals and bids except that next herein mentioned and hereby awards the contract for said work to the lowest regular responsible bidder, to-wit: Joseph Kelly, at the following prices, as specified <sup>his</sup> in proposal on file in the office of the Clerk of the said City of San Diego, for doing said work , to-wit: Seventeen (17) cents per square foot for sidewalk and Sixty (60) Cents per lineal foot for curb.

The Clerk of the said City of San Diego is hereby directed to post a notice of this award conspicuously for five days on or near the chamber door of the said Common Council of the said City of San Diego, and also to cause said notice to be published for two days in the San Diego Union and Daily Bee, a daily newspaper, published and circulated and of general circulation in the said City of San Diego, and hereby designated for that purpose.

Passed and adopted by the Common Council of the said City of San Diego, California this 20th day of March 1905, by the following vote, to-wit:

AYES---COUNCILMEN:- Nichols, Hage, S. T. Johnson, Lambert, A. P. Johnson, Jr., Woolman and Jones.

NOES---NONE.

ABSENT-COUNCILMEN:- Osborne and Perrin.

D. F. Jones.

President of the Common Council of the City of San Diego, California.

I hereby certify that the above and foregoing resolution of award was passed by the Common Council of the said City of San Diego at the time and by the vote above stated

H. W. Vincent,

City Clerk of the City of San Diego, California,

and Ex-officio Clerk of the Common Council of

(SEAL)

the said City of San Diego.

I hereby approve the foregoing resolution this 22nd day of March 1905.

Frank P. Frary,

Mayor of the City of San Diego, California.

I hereby certify that the above and foregoing is a full, true and correct copy of Resolution No. 2151 of the City of San Diego, California, as adopted by the Common Council of said City on the 20th day of March 1905.

H. W. Vincent, City Clerk,

By *Percy L. Day* Deputy.

RESOLUTION OF AWARD. No. 2152.

Of contract for sidewalking and curbing Second street.

RESOLVED, That the Common Council of the City of San Diego, a municipal corporation in the County of San Diego, State of California, having in open session on the 20th day of March A. D. 1905, opened, examined, and publicly declared all sealed proposals or bids offered for the following, to-wit:

The sidewalking of Second street in the said City of San Diego, California, on both sides thereof, from the north line of Walnut avenue to the south line of Brookes avenue, excepting where already sidewalked with concrete, with concrete, the base or foundation of which shall be three inches in thickness and composed of one part, by volume, of Portland cement, two parts of sand, and four parts of gravel, according to the specifications therefor contained in ordinance numbered Eleven Hundred and Forty of the ordinances of the said City of San Diego, entitled, "An Ordinance prescribing specifications for sidewalking and curbing in the City of San Diego, California," approved on the seventeenth day of June Nineteen Hundred and Two, now on file in the office of the Clerk of the said City of San Diego.

Also the curbing of the said Second street, on both sides thereof, from the said north line of Walnut avenue to the said south line of Brookes avenue, excepting where already curbed with concrete or natural stone, with concrete, according to the specifications therefor contained in said Ordinance numbered eleven Hundred and Forty.

Hereby rejects all of said proposals and bids except that next herein mentioned and hereby awards the contract for said work to the lowest regular responsible bidder, to-wit:

Joseph Kelly, at the following prices, as specified in <sup>his</sup> proposal on file in the office of the Clerk of the said City of San Diego for doing said work, to-wit: Seventeen (17) cents per square foot for sidewalk, and Sixty (60) cents per lineal foot for curb.

The Clerk of the said City of San Diego is hereby directed to post a notice of this award conspicuously for five days on or near the chamber door of the said Common Council of the said City of San Diego, and also to cause said notice to be published for two days in the San Diego Union and Daily Bee, a daily newspaper, published and circulated and of general circulation in the said City of San Diego and hereby designated for that purpose.

Passed and adopted by the Common Council of the said City of San Diego, California this 20th day of March 1905, by the following vote, to-wit:

AYES---COUNCILMEN:- Nichols, Hage, S. T. Johnson, Lambert, AP Johnson, Jr., Woolman and Jones.

NOES---NONE:-

ABSENT-COUNCILMEN:- Osborne and Perrin.

D. F. Jones,

President of the Common Council of the City of  
San Diego, California

I hereby certify that the above and foregoing Resolution of Award was passed by the Common Council of the said City of San Diego, at the time and by the vote above stated.

H. W. Vincent,

City Clerk of the City of San Diego, California,  
and Ex-officio Clerk of the Common Council  
(SEAL) of the said City of San Diego.

I hereby approve the foregoing resolution this 22nd day of March 1905.

Frank P. Frary,  
Mayor of the City of San Diego, California.

I hereby certify that the above and foregoing Resolution is a full, true and correct copy of Resolution No. 2152 of the City of San Diego, California, as adopted by the said Common Council of said City on the 20th day of March 1905.

H. W. Vincent, City Clerk.

By *Percy R. Day* Deputy.

## RESOLUTION OF AWARD No. 2153.

Of contract for Main street.

RESOLVED, That the Common Council of the City of San Diego, a municipal corporation in the County of San Diego, State of California, having in open session on the 20th day of March A. D. 1905, opened, examined and publicly declared all sealed proposals or bids offered for the following, to-wit;

The grading of Main street in the City of San Diego, California, including the sidewalks thereof, from the west line of Mannasse & Schiller's Addition (being a subdivision of Pueblo Lot 1157) to the west line of Thirty-second street, including all intersections of streets between said points and the sidewalks of such intersections (excepting such portions of the said Main street and the said intersections of streets, between said points, required by law to be kept in order or repair by any person or company having railroad tracks thereon and also excepting that portion of the said Main street and said intersections of streets between said points already graded to the official grade thereof to the official grade thereof according to the specifications therefor contained in ordinance numbered eleven hundred and forty-one of the ordinances of said City of San Diego, entitled, "An ordinance providing specifications for the grading of streets in the City of San Diego, California," approved on the seventeenth day of June, Nineteen hundred and Two.

The intersection of the said Main street with Twenty-sixth street, to be so graded, is more particularly described as follows, to-wit:

Commencing at a point where the south line of Main street intersects the east line of Twenty-sixth street; thence in a northerly direction to a point where the north-east line of the said Main street intersects the east line of Twenty-sixth street; thence in a northwesterly direction to a point where the north-easterly line of said Main street intersects the west line of Twenty-sixth street; thence in a southerly direction following the west line of Twenty-sixth street to a point where the west line of the said Twenty-sixth street would be intersected by the south line of the said Main street if the south line of the said Main street was produced westerly across the said Twenty-sixth street; thence in an easterly direction to the point or place of beginning.

Also the construction and furnishing of all labor and material necessary for the construction of five wooden culverts across the said Main street between said points as follows:

A twenty-four inch by thirty inch culvert, commencing on the north line of Main street at a point seventy-five feet east of the east line of Twenty-seventh street; thence extending in a south-westerly direction across the said Main street to the south line of the said Main street at a point twenty-five feet east of the said east line of the said Twenty-seventh street.

Also a twenty-four inch by eighteen inch culvert, commencing on the north line of the said Main street at a point twenty-five feet west of the west line of Twenty-eighth street; thence extending in a south-westerly direction across the said Main street to a point on the south line of the said Main street seventy-five feet west of the west line of the said Twenty-eighth street.

Also a twelve inch by eighteen inch culvert, commencing on the north line of said

Main street at a point two hundred and twenty-five feet east of the east line of the said Twenty-eighth street; thence extending in a southeasterly direction across the said Main street to a point on the south line of the said Main street two hundred and seventy five feet east of the said east line of the said Twenty-eighth street.

Also a twenty-four inch by thirty-six inch culvert, commencing on the north line of the said Main street at a point four hundred and thirty-eight feet east of the east line of Twenty-ninth street; thence extending in a southerly direction across the said Main street to a point on the south line of the said Main street four hundred and thirty-eight feet east of the said east line of the said Twenty-ninth street.

Also sixteen inch by twenty-four inch culvert, commencing on the north line of the said Main street at a point ten feet east of the west line of Thirty-first street; thence extending in a south-westerly direction across the said Main street to a point on the south line of the said Main street fifty feet west of the said west line of the said Thirty-first street.

Said culverts to be constructed of two inch redwood planks, and according to the plans, drawings and specifications therefor on file and of record in the office of the City Engineer of said City in Book entitled, "Street Estimate Book No. 2 Vol. 1," from page 46 to page 53 both inclusive.

That the points and places where the surplus earth to be obtained in so grading the said Main street, and said intersections of streets, shall be placed and deposited, is hereby designated and described as follows.

Fifty-seven hundred and forty-eight and two tenths (5748.2) cubic yards of earth shall be placed and deposited immediately north-west of the point where the center line of Main street intersects the west line of Mannasse & Schiller's addition.

One hundred and seventy-nine (179) cubic yards of earth shall be placed and deposited on Sicard street immediately north of the north line of Main street.

Four hundred and eighty-nine (489) cubic yards of earth shall be placed and deposited on the west side of Thirty-first street immediately north of the north line of Main street.

All of said places being in the City of San Diego, County of San Diego, State of California.

That it has been heretofore declared to be the opinion of the said Common Council, and it has been heretofore found and determined by the said Common Council by Resolution of Intention No. 856, being document No. 6976, approved on the 10th day of September 1904, that the said proposed work and improvement as above described is of more than local and ordinary public benefit and that the expense of said work and improvement shall be chargeable upon the district hereinafter described and that the exterior boundaries of the said district, and the exterior boundaries of the said district of lands which said Common Council by said Resolution of Intention has heretofore declared to be benefited by said work and improvement and to be assessed to pay the costs and expenses thereof are described as follows: to-wit:

Commencing at a point where the west line of Mannasse & Schiller's addition intersects the north-east line of said Main street; thence running in a northeasterly direction at right angles with said Main street to the south-west line of the alley situated between

said Main street and Newton avenue; thence running in a south-easterly direction along the said south-west line of said alley to the east line of Twenty-sixth street; thence running in a southerly direction along the said east line of Twenty-sixth street to the south line of the alley situated between said Main street and Boston avenue; thence running in an easterly direction along the said south line of said alley to the west line of Thirty-second street; thence running in a southerly direction along the said west line of Thirty-second street to the north line of Colton avenue; thence running in a westerly direction along the said north line of Colton avenue seventy-five feet; thence running in a northerly direction parallel with the said west line of Thirty-second street to the south line of the alley situated between said Main street and said Colton avenue; thence running in a westerly direction along the said south line of said alley to the west line of Twenty-sixth street; thence running in a northerly direction along the said west line of Twenty-sixth street to the north-east line of the alley in block seventy seven of the San Diego Land & Town Company's addition; thence running in a north-westerly direction along the said north-east line of said alley and along the north-east line of the alley situated between said Main street and Pierce avenue to the west line of Mannasse & Schiller's addition; thence running north along the said west line of Mannasse & Schiller's addition to the place of beginning, except, however, that portion of the public streets and alleys contained within said district; all of the said district being in the said City of San Diego.

The said Mannasse & Schiller's addition being a sub-division of Pueblo Lot eleven hundred and fifty-seven in the said City of San Diego, according to the official map thereof on file in the office of the Recorder of San Diego County, State of California.

The said San Diego Land & Town Company's addition being a subdivision of Pueblo Lot Eleven Hundred and fiftyeight and part of Pueblo Lots Eleven Hundred and sixty-three and eleven hundred and sixty-four, in the said City of San Diego, according to the official map thereof filed in the office of the Recorder of the said County of San Diego, State of California.

Hereby rejects all of said proposals and bids except that next herein mentioned and hereby awards the contract for said work to the lowest regular responsible bidder, to-wit:

John E. Clouse, at the following prices, as specified in his proposal on file in the office of the Clerk of the said City of San Diego for doing said work, to-wit: 28 cents per cubic yard for excavating, .01 cent per cubic yard for embankment.

Culvert No. 1--	3172 ft.	\$78.95
" " 2--	2998 ft.	74.95
" " 3--	1524 ft.	41.05
" " 4--	2614 ft.	66.70
" " 5--	2288 ft.	58.35
12596 ft.		\$320.00

The Clerk of the said City of San Diego is hereby directed to post a notice of this award conspicuously for five days on or near the chamber door of the said Common Council of the said City of San Diego, and also to cause said notice to be published for two days in the San Diego Union and Daily Bee, a daily newspaper, published and circulated and of general circulation in the said City of San Diego, and hereby designated for that purpose.

Passed and adopted by the Common Council of the said City of San Diego, California, this 20th day of March 1905, by the following vote, to-wit:

AYES---COUNCILMEN:- Nichols, Hage, S. T. Johnson, Lambert, A. P. Johnson, Jr., Woolman and Jones.

NOES---NONE:-

ABSENT-COUNCILMEN:- Osborne and Perrin.

D. F. Jones

President of the Common Council of the City of San Diego, California.

I hereby certify that the above and foregoing Resolution of Award was passed by the Common Council of the said City of San Diego at the time and by the vote above stated.

H. W. Vincent,

City Clerk of the City of San Diego, California,

and Ex-officio Clerk of the Common Council of

(SEAL)- the said City of San Diego.

I hereby approve the foregoing resolution this 22nd day of March 1905.

Frank P. Frary,

Mayor of the City of San Diego, California.

I hereby certify that the above and foregoing is a full, true and correct copy of Resolution No. 2153 of the City of San Diego, California as adopted by the Common Council of said City on the 20th day of March 1905.

H. W. Vincent, City Clerk.

By *Percy L. Day*, Deputy.

RESOLUTION No. 2154.

WHEREAS, there is a question as to the legality of the bid of J. E. Clouse filed with the City Clerk of the City of San Diego, California, on the 20th day of March 1905, for the grading of Main street in said City from the west line of Mannasse & Schiller's addition to the west line of Thirty-second street; and,

WHEREAS, the said J. E. Clouse has filed a communication with the City Clerk of said City requesting that the Resolution of Award No. 2153, approved by the Mayor on the 22nd day of March 1905, be rescinded and the said bid of the said J. E. Clouse be cancelled and his bond released; THEREFORE,

BE IT RESOLVED, By the Common Council of the City of San Diego:

First. That the Resolution of Award No. 2153 accepting the bid of J. E. Clouse to grade Main street, in the City of San Diego, California, from the west line of Mannasse & Schiller's addition to the west line of Thirty-second street, adopted by the Common Council of said City on the 20th day of March 1905, and approved by the Mayor on the 22nd day of March 1905, be, and the same is hereby rescinded.

Second. That the said J. E. Clouse be, and he is hereby released from his said bid for the grading of said street as aforesaid and the said bid is hereby rejected, cancelled and annulled, and the bond filed therewith be, and the same is hereby released, cancelled and annulled.

Third. That the San Diego Union and Daily Be, a daily newspaper published and circulated and of general circulation in said City is hereby designated as the newspaper in which notice of said work described in the Resolution ordering work, No. 946, adopted by the Common Council of said City on the 23rd day of January 1905, and approved by the Mayor of said City on the 24th day of January 1905, being document No. 8614, filed in the City Clerks office of said City of San Diego on the 23rd day of January 1905, again inviting sealed proposals for doing the same shall be again published, in the manner and form and by the persons required by law, and that the Clerk of said City of San Diego be, and he is hereby authorized and directed, to again post conspicuously for five days on the Chamber door of said Common Council, in the manner and form required by law, notice with the specifications again inviting sealed proposals or bids for doing said work and said Clerk is hereby directed to again publish for two days, in the manner and form required by law, a notice of said work again inviting sealed proposals or bids for doing said work and refer to the specifications posted or on file in the said newspaper designated as aforesaid for that purpose. Said notice shall require either a certified check or bond, as prescribed by law for an amount not less than ten (10%) of the aggregate of the proposal and said Clerk shall again post said notice and again publish the same as herein prescribed, and in the manner prescribed by law.

Passed and adopted by the said Common Council of the said City of San Diego, California, this 3rd day of April, 1905, by the following vote, to-wit:

AYES---COUNCILMEN:- Nichols, Osborne, Hage, S. T. Johnson, Perrin, A. P. Johnson, Jr., Woolman and Jones.

NOES --NONE:-

ABSENT-COUNCILMAN:- Lambert.

D. E. Jones,  
President of the Common Council of the City of  
San Diego, California.


I hereby certify that the above and foregoing resolution was passed by the Com-  
mon Council of the said City of San Diego, at the time and by the vote above stated.

H. W. Vincent,  
City Clerk of the City of San Diego, California,  
and Ex-officio Clerk of the Common Council,  
of the City of San Diego.  
(SEAL)

I hereby approve the foregoing resolution this 3rd day of April 1905.  
Frank P. Frary,  
Mayor of the City of San Diego, California.

I hereby certify that the above and foregoing is a full, true and correct copy  
of Resolution No. 2154 of the City of San Diego, California, as adopted by the Common Council  
of said City on the 3rd day of April 1905.

H. W. Vincent, City Clerk,  
By *Percy L. Day* Deputy.



BE IT RESOLVED, By the Common Council of the City of San Diego, as follows:

That the diagram of the property affected and benefited by the proposed work and improvement of grading Eighteenth street, in the City of San Diego, California, from the south line of "D" street to the north line of "N" street, as described in Resolution of Intention No. 931, adopted by the Common Council of said City on the 19th day of December 1904, and approved by the Mayor of said City on the 23rd day of December, 1904, be and the same is hereby approved and that the City Clerk of said City be, and he is hereby authorized and directed, immediately after the adoption of this Resolution, to certify the fact and date of the approval of said diagram by this resolution. That immediately thereafter the said diagram shall be delivered by said City Clerk to the Superintendent of Streets of said City, who shall, after the contractor for the grading of said Eighteenth street as above described has fulfilled his contract to the satisfaction of the said Superintendent of Streets, or of said Common Council, on appeal, proceed to estimate upon the lands, lots, or portions of lots, within said assessment district, as shown by said diagram, the benefits arising from such work and to be received by each of such lots, portion of lot, piece, or parcel of land, and shall thereupon assess upon and against said lands, in said assessment district, the total amount of the costs and expenses of said work and in so doing shall assess said total sum upon the several pieces, parcels, lots, or portion of lots, and subdivisions of land in said district benefited thereby, to-wit: upon each respectively, in proportion to the estimated benefits to be received by each of said several lots, portion of lots, or subdivisions of land, which diagram is now in the possession of the City Clerk and endorsed as follows: "Diagram of assessment district to pay costs of grading 18th street from south line of "D" street to the north line of "N" street."

Passed and adopted by the said Common Council of the said City of San Diego, California, this 3rd day of April 1905, by the following vote, to-wit:

AYES---COUNCILMEN:- Nichols, Osborne, Hage, S. T. Johnson, Perrin, A. P. Johnson, Jr.,  
Woolman and Jones.

NOES---NONE:-

ABSENT-COUNCILMAN:- Lambert.

D. F. Jones.

President of the Common Council of the City San  
Diego, California.

I hereby certify that the above and foregoing Resolution was passed by the Common Council of the said City of San Diego, at the time and by the vote above stated.

H. W. Vincent,

City Clerk of the City of San Diego, California,  
and Ex-officio Clerk of the Common Council  
of the City of San Diego.

(SEAL)

I hereby approve the foregoing resolution this 3rd day of April 1905.

Frank P. Frary,

Mayor of the City of San Diego, California.

I hereby certify that the above and foregoing is a full, true and correct copy of resolution No. 2155 of the City of San Diego, California, as adopted by the Common Council of said City on the 3rd day of April 1905.

H. W. Vincent, City Clerk,

By *Henry L. Day*, Deputy.

## R E S O L U T I O N   N o .   2 1 5 6 .

Ordering the work of grading "C" street in the City of San Diego, California, from the east line of Twenty-fifth street to the west line of Twenty-sixth street.

RESOLVED, by the Common Council of the City of San Diego, a municipal corporation in the County of San Diego, State of California, that the public interest and convenience of said City require that the street work hereinafter described be done, and therefore the said Common Council hereby orders the following street work to be done in said City to-wit:

The grading of "C" street, in the City of San Diego, California, including the sidewalks thereof, from the east line of Twenty-fifth street to the west line of Twenty-sixth street, to the official grade thereof, according to the specifications therefor contained in ordinance numbered Eleven Hundred and Forty-one of the ordinances of the said City of San Diego, entitled, "An ordinance providing specifications for the grading of streets in the City of San Diego, California," approved on the seventeenth day of June, Nineteen hundred and two.

That the dirt required to make up the deficiency in the grading of said street, to-wit, one hundred and eighty-five and thirty-eight hundredths cubic yards, shall be obtained from lot twelve in block seventy in Sherman's addition in said City. The said earth so taken from said lot twelve to be taken from the top of the surplus earth deposited upon said lot twelve and said lot twelve shall be left smooth and in as good condition as before the taking of said earth.

That it has been heretofore declared to be the opinion of the said Common Council and it has been heretofore found and determined by said Common Council, by Resolution of Intention No. 937, being document No. 8140, approved on the 31st day of December 1904, that the said proposed work and improvement, as above described, is of more than local and ordinary public benefit and that the expense of said work and improvement shall be chargeable upon the district hereinafter described, and that the exterior boundaries of the said district and the exterior boundaries of the said district of lands, which by said Common Council, by said resolution of Intention, has heretofore been declared to be benefited by said work and improvement and to be assessed to pay the costs and expenses thereof, are described as follows, to-wit:

Commencing at a point where the east line of Twenty-fifth street intersects the south line of the alley in block twenty-eight in H. M. Higgin's addition in said City; thence running east along the south line of said alley to the west line of Twenty-sixth street; thence running south along the west line of said Twenty-sixth street to the north line of the alley running through block twenty-seven of said H. M. Higgin's addition; thence running west along the north line of said alley to the south-west corner of lot sixteen in said block twenty-seven; thence running in a south-westerly direction to the south-east corner of lot twenty-four in said block twenty-seven; thence running west to the south-west corner of said lot twenty-four; thence running north to the place of beginning, excepting the streets and alleys included therein.

Said lots, blocks and exterior boundaries being in the City of San Diego, County of San Diego, State of California.

88

Said H. M. Higgin's addition being an addition according to the official map thereof on file in the office of the County Recorder of the County of San Diego, State of California.

The San Diego Union and Daily Bee, a daily newspaper published and circulated and of general circulation in said City of San Diego, is hereby designated as the newspaper in which this Resolution Ordering Work, and the notice of said work inviting sealed proposals for doing the same, shall be published, in the manner and form and by the persons required by law.

The Clerk of the said City of San Diego is hereby directed to post conspicuously for five days on or near the chamber door of the said Common Council, in the manner and form required by law, a notice with specifications inviting sealed proposals or bids for doing said work; and said Clerk is hereby directed to publish, for two days, in the manner and form required by law, a notice of said work, inviting sealed proposals or bids for doing the said work, and referring to the specifications posted or on file in the said newspaper designated as aforesaid for that purpose. Said notice shall require either a certified check or bond as prescribed by law, for an amount not less than ten per cent of the aggregate of the proposal.

Said Clerk of the said City of San Diego is also hereby directed to publish this resolution ordering work, for two days in the manner required by law, in said newspaper hereinbefore designated for that purpose.

Passed and adopted by the Common Council of the said City of San Diego, California this 3rd day of April 1905, by the following, vote, to-wit:

AYES--COUNCILMEN:- Nichols, Osborne, Hage, S. T. Johnson, Perrin, A. P. Johnson, Jr.,  
Woolman and Jones.

NOES---NONE:-

ABSENT-COUNCILMAN:- Lambert.

D. F. Jones,

President of the Common Council of the City of  
San Diego, California.

I hereby certify that the above and foregoing Resolution ordering work was passed by the Common Council of the said City of San Diego at the time and by the vote, above stated.

H. W. Vincent,

City Clerk of the City of San Diego, California,

and Ex-officio Clerk of the Common Council of

(SEAL)

the said City of San Diego,

I hereby approve the foregoing resolution this 3rd day of April 1905.

Frank P. Frary,

Mayor of the City of San Diego, California.

I hereby certify that the above and foregoing is a full, true and correct copy of Resolution No. 2156 of the City of San Diego, California, as adopted by the Common Council of said City on the 3rd day of April 1905.

H. W. Vincent, City Clerk,

By *Percy L. Day*, Deputy.

## R E S O L U T I O N No. 2157.

Ordering the work of grading Eighteenth street from the south line of "D" street to the north line of "N" street.

RESOLVED by the Common Council of the City of San Diego, a municipal corporation in the County of San Diego, State of California, that the public interest and convenience of said City require that the street work hereinafter described be done, and therefore the said Common Council hereby orders the following street work to be done in said City, to-wit:

The grading of Eighteenth street in the City of San Diego, California, including the sidewalks thereof, from the south line of "D" street to the north line of "N" street, including all intersections of streets between said points and the sidewalks of such intersections (excepting such portions of the said Eighteenth street and the said intersections of streets, between said points, required by law to be kept in order or repair by any person or company having railroad tracks thereon, also excepting the intersection of said Eighteenth street and "F" street, the intersection of said Eighteenth street and "L" street, the intersection of said Eighteenth street and "M" street, and the sidewalks of such intersections; also excepting the intersections of said Eighteenth street with cross streets between said points that have been graded to the official grade, including the sidewalks thereof) to the official grade thereof according to the specifications therefor contained in ordinance numbered Eleven hundred and forty-one of the ordinances of the said City of San Diego, entitled, "An ordinance providing specifications for the grading of streets in the City of San Diego, California," approved on the seventeenth day of June, Nineteen hundred and two.

That the surplus dirt to be obtained in grading said Eighteenth street, as aforesaid, shall be placed and deposited as follows, to-wit:

Five hundred and fifty (550) cubic yards to be placed and deposited on lot twelve in block ten of Culverwell's addition in said City.

Six hundred (600) cubic yards to be placed and deposited on lot eleven in block ten of said Culverwell's addition in said City.

Seven hundred (700) cubic yards to be placed and deposited on lot ten in block ten of said Culverwell's addition in said City.

Eight hundred (800) cubic yards to be placed and deposited on lot nine in block ten of said Culverwell's addition in said City.

Twelve hundred (1200) cubic yards to be placed and deposited on lot eight in block ten of said Culverwell's addition in said City.

Sixteen hundred (1600) cubic yards to be placed and deposited on lot seven in block ten of said Culverwell's addition in said city.

Ten hundred (1000) cubic yards to be placed and deposited on lot twelve in block eleven of said Culverwell's addition in said City.

Four hundred (400) cubic yards to be placed and deposited on lot eleven in block eleven of said Culverwell's addition in said City.

Two hundred (200) cubic yards to be placed and deposited on lot ten in block eleven of said Culverwell's addition in said City.

Six hundred (600) cubic yards to be placed and deposited on lot one in block twelve of said Culverwell's addition in said City.

Six hundred (600) cubic yards to be placed and deposited on lot two in block twelve of said Culverwell's addition in said City.

Five hundred and sixty-five (565) cubic yards to be placed and deposited on lot three in block twelve of said Culverwell's addition in said City.

Five hundred (500) cubic yards to be placed and deposited on lot four in block twelve of said Culverwell's addition in said City.

Four hundred and fifty and sixty-six hundredths (450.66) cubic yards to be placed and deposited on lot five in block twelve of said Culverwell's addition in said City.

Two hundred (200) cubic yards to be placed and deposited on lot one in block fourteen of Sherman's addition in said City.

Two hundred (200) cubic yards to be placed and deposited on lot two in block fourteen of said Sherman's addition in said City.

Two hundred (200) cubic yards to be placed and deposited on lot three in block fourteen of said Sherman's addition in said City.

Three hundred (300) cubic yards to be placed and deposited on lot four in block fourteen of said Sherman's addition in said City.

Three hundred (300) cubic yards to be placed and deposited on lot five in block fourteen of said Sherman's addition in said City.

Nine hundred (900) cubic yards to be placed and deposited on lot seven in block fourteen of said Sherman's addition in said City.

Nine hundred (900) cubic yards to be placed and deposited on lot eight in block fourteen of said Sherman's addition in said City.

Nine hundred (900) cubic yards to be placed and deposited on lot nine in block fourteen of said Sherman's addition in said City.

Nine hundred (900) cubic yards to be placed and deposited on lot ten in block fourteen of said Sherman's addition in said City.

Two hundred (200) cubic yards to be placed and deposited on lot nine in block fifteen of said Sherman's addition in said City.

Two hundred (200) cubic yards to be placed and deposited on lot ten in block fifteen of said Sherman's addition in said City.

Two hundred (200) cubic yards to be placed and deposited on lot eleven in block fifteen of said Sherman's addition in said City.

Three hundred (300) cubic yards to be placed and deposited on lot seven in block fifty-one of said Sherman's addition in said City.

Three hundred (300) cubic yards to be placed and deposited on lot eight in block fifty-one of said Sherman's addition in said City.

Three hundred (300) cubic yards to be placed and deposited on lot ten in block fifty-eight of said Sherman's addition in said City.

Three hundred (300) cubic yards to be placed and deposited on lot eleven in block fifty-eight of said Sherman's addition in said City.

Three hundred (300) cubic yards to be placed and deposited on lot twelve in block fifty-eight of said Sherman's addition in said City.

Nine hundred and twenty-one and nine hundredths (921.09) cubic yards to be placed and deposited on lots one, two and three and the west one-half of lots ten, eleven and twelve in block sixty-eight of said Sherman' addition in said City.

The said Culverwell's addition being a sub-division of the south-west quarter of Pueblo Lot numbered eleven hundred and forty-eight of Poole's map of 1856 according to the map of said Culverwell's addition filed in the office of the County Recorder of San Diego County, State of California, on the 3rd day of June 1870.

The said Sherman's addition being a subdivision of Pueblo lot numbered eleven hundred and fifty-five, according to the map thereof on file in the office of the Recorder of San Diego County, State of California.

That it has been heretofore declared to be the opinion of the said Common Council and it has been heretofore found and determined by said Common Council by Resolution of Intention No. 931, being Document No. 8161, approved on the 23rd day of December 1904, that the said proposed work and improvement, to-wit, the grading of Eighteenth street from the south line of "D" street to the north line of "N" street as aforesaid, is of more than local and ordinary public benefit, and that the expense of the said work and improvement shall be chargeable upon the district hereinafter described and that the exterior boundaries of the said district, and the exterior boundaries of the said district of lands which said Common Council by said Resolution of Intention has heretofore declared to be benefited by said work and improvement and to be assessed to pay the costs and expenses thereof are described as follows, to-wit:

Commencing at a point on the south line of "D" street midway between the east line of Eighteenth street and the west line of Nineteenth street in said City; thence, running south along the center line of the tier of blocks between said Eighteenth and Nineteenth streets to a point on the north line of said "N" street midway between the said east line of Eighteenth street and the said west line of Nineteenth street; thence running west along the north line of "N" street to a point midway between the west line of said Eighteenth street and the east line of Seventeenth street; thence running north along the center line of the tier of blocks between said Seventeenth and Eighteenth streets to a point on the south line of said "D" street midway between the said west line of Eighteenth street and the said east line of Seventeenth street; thence running east along the south line of said "D" street to the place of beginning, except the public streets and alleys contained therein.

The San Diego Union and Daily Bee a daily newspaper published and circulated and of general circulation in said City of San Diego, is hereby designated as the newspaper in which this Resolution ordering work, and the notice of said work inviting sealed proposals for doing the same, shall be published in the manner and form and by the persons required by law.

The Clerk of the said City of San Diego is hereby directed to post conspicuously for five days on or near the chamber door of the said Common Council in the manner and form required by law, a notice with specifications inviting sealed proposals or bids for doing said work; and said Clerk is hereby directed to publish for two days in the manner and form required by law, a notice of said work, inviting sealed proposals or bids for doing the said work and referring to the specifications posted or on file in the said

newspaper designated as aforesaid for that purpose. Said notice shall require either a certified check or bond as prescribed by law for an amount not less than ten per cent of the aggregate of the proposal.

Said Clerk of the said City of San Diego is also hereby directed to publish this resolution ordering work for two days in the manner required by law, in said newspaper hereinbefore designated for that purpose.

Passed and adopted by the Common Council of the said City of San Diego, California this 3rd day of April 1905, by the following, vote, to-wit:

AYES-- COUNCILMEN: Nichols, Osborne, Hage, S. T. Johnson, Perrin, A. P. Johnson, Jr., Woolman and Jones.

NOES--NONE:-

ABSENT-COUNCILMAN:- Lambert.

D. F. Jones.

President of the Common Council of the City of San Diego, California.

I hereby certify that the above and foregoing Resolution ordering Work was passed by the Common Council of the said City of San Diego, at the time and by the vote above stated.

H. W. Vincent,

City Clerk of the City of San Diego, California

and Ex-officio Clerk of the Common Council of

(SEAL)

the said City of San Diego.

I hereby approve the foregoing resolution this 3rd day of April 1905.

Frank P. Frary,

Mayor of the City of San Diego, California.

I hereby certify that the above and foregoing is a full, true and correct copy of Resolution No. 2157 of the City of San Diego, California, as adopted by the Common Council of said City, on the 3rd day of April 1905.

H. W. Vincent, City Clerk,

By *Fercy L. Day* Deputy.

RESOLUTION No. 2158.

BE IT RESOLVED, By the Common Council of the City of San Diego, as follows:

That Lucy A. Smith be, and she is hereby granted permission to put in the sidewalk and curb in front of Lot "G" in block Six of Horton's addition in said City of San Diego, without putting in the return on "B" street, and that when the said sidewalk and curb, in all other things, conform to the ordinances and regulations in force in said City, that the City Engineer of said City, be and he is hereby authorized to accept the same in front of said lot and that said return on "B" street be excepted from the order to sidewalk Ninth street.

I hereby certify that the above and foregoing is a full, true and correct copy of Resolution No. 2158 of the City of San Diego, California, as adopted by the Common Council of said City on the 3rd day of April 1905.

H. W. Vincent, City Clerk,

By *Percy L. Day*, Deputy.

## RESOLUTION No. 2159.

BE IT RESOLVED, By the Common Council of the City of San Diego, as follows:

That permission be and is hereby granted to J. Frank Over to lay a concrete sidewalk and concrete curb in front of lots G. H. and I. in block 127 of Horton's addition on Eleventh street in the City of San Diego, California; provided the same is done according to the specifications therefor as set forth in Ordinance No. 1140 of the ordinances of said City, approved on the 17th day of June 1902.

I hereby certify that the above and foregoing is a full, true and correct copy of Resolution No. 2159 of the City of San Diego, California, as adopted by the Common Council of said City on the 3rd day of April 1905.

H. W. Vincent, City Clerk,

By *Percy L. Day*, Deputy.

R E S O L U T I O N   N o .   2 1 6 0 .

BE IT RESOLVED, By the Common Council of the City of San Diego, as follows:

That permission be and is hereby granted to J. Frank over, as agent for the owner of Lot "A" in block 138 of Horton's addition in the City of San Diego, California, to pave that portion of "K" street in said City in front of said lot "A" between the curb line and the south rail of the street car line in said street. Such portion of said street shall be paved with a base of asphalt concrete six inches thick and with an asphalt wearing surface two inches thick placed on top of such asphalt concrete base, according to the specifications therefor as prescribed by the ordinances of said City.

I hereby certify that the above and foregoing is a full, true and correct copy of Resolution No. 2160 of the City of San Diego, California, as adopted by the Common Council of said City on the 3rd day of April 1905.

H. W. Vincent, City Clerk,

By *Percy L. Day*, Deputy.

## R E S O L U T I O N   N o . 2 1 6 1 .

BE IT RESOLVED, By the Common Council of the City of San Diego, as follows:

That permission be and is hereby given and granted to James Bidwell to locate, build, and maintain a Fairbanks Wagon Scales to weigh not exceeding eight tons, with a platform twenty feet long on "K" street forty-one feet east of the east line of Sixth street, on the north side of Lot "A" in block 138 of Horton's addition in the City of San Diego, California. The platform of said scales to be two feet from the curb of the sidewalk, and the scale beam box to be on the curb of the sidewalk. Said scales to be placed and maintained under the supervision of the Street Superintendent of said City.

I hereby certify that the above and foregoing is a full, true and correct copy of Resolution No. 2161 of the City of San Diego, California, as adopted by the Common Council of said City on the 3rd day of April 1905.

H. W. Vincent, City Clerk,

By *Percy L. Day* Deputy.

## R E S O L U T I O N    N o .    2 1 6 2 .

BE IT RESOLVED, By the Common Council of the City of San Diego, as follows:

That the City Engineer of the City of San Diego, California; be and he is hereby authorized and directed to furnish to this Common Council a careful estimate of the number of cubic yards of excavation and the number of cubic yards of embankment necessary to bring Kalmia street in the city of San Diego, California; from the east line of India street to the west line of the 1400 acre public park, including the sidewalks thereof, to its official grade and cross-section, including all intersections of the said Kalmia street with cross streets between said points, and the sidewalks of such intersections, except the intersection of the said Kalmia street with cross streets between said points which have already been graded to the official grade thereof; and also excepting such portion of the said Kalmia street and the said intersections of streets between said points required by law to be kept in order or repair by any person or company having railroad tracks thereon. Provided, that the said estimate for that part of said Kalmia street between Third and Fourth streets in the canyon, shall be upon the basis of a roadway twelve feet wide, graded to the official grade, being six feet on each side of the center line of said Kalmia street.

That said estimate shall be made in duplicate, one copy of which shall be kept on file in the office of the said <sup>City</sup> Engineer and shall during office hours, be accessible for inspection to any person who may desire to inspect the same; that the said estimate shall include plans and specifications and estimates of the cost of any and all culverts which it may be necessary to construct in doing said work.

and direct that the Superintendent of Streets of said City be, and he is hereby authorized and directed to furnish to this Common Council a description of the place or places where the surplus earth to be removed in doing said work shall be placed and deposited.

I hereby certify that the above and foregoing is a full, true and correct copy of Resolution No. 2162 of the City of San Diego, California as adopted by the Common Council of said City on the 3rd day of April 1905.

H. W. Vincent, City Clerk,

By *Ferry L. Day* Deputy.

## R E S O L U T I O N    N o . 2 1 6 3 .

BE IT RESOLVED, By the Common Council of the City of San Diego, as follows:

That the City Engineer of the City of San Diego be and he is hereby authorized and directed to furnish to this Common Council a careful estimate of the number of cubic yards of excavation and the number of cubic yards of embankment necessary to bring University avenue in the City of San Diego, California, from the southeasterly line of University Boulevard to the east end of University avenue, including the sidewalks thereof to its official grade and cross-section, including all intersections of streets between said points and the sidewalks of such intersections, excepting such portion of the said University avenue and the said intersections of streets between said points required by law to be kept in order or repair by any person or company having railroad tracks thereon

That said estimate shall be made in duplicate, one copy of which shall be kept on file in the office of the said City Engineer and shall, during office hours, be accessible for inspection to any person who may desire to inspect the same; that the said estimate shall include plans and specifications and estimates of the cost of any and all culverts which it may be necessary to construct in doing said work.

That the Superintendent of Streets of said City be and he is hereby authorized and directed to furnish to this Common Council a description of the place or places where the surplus earth to be removed in doing said work, shall be placed and deposited.

I hereby certify that the above and foregoing is a full, true and correct copy of Resolution No. 2163 of the City of San Diego, California, as adopted by the Common Council of said City on the 3rd day of April 1905.

H. W. Vincent, City Clerk,

By *Percy L. Day* Deputy.

## R E S O L U T I O N    N O . 2 1 6 6 .

BE IT RESOLVED, By the Common Council of the City of San Diego, as follows:

That the City Engineer of the City of San Diego, California, be, and he is hereby, authorized and directed to make a diagram of the property affected or benefited by the proposed work of grading Thirtieth street, in the City of San Diego, California, from the south line of Colton Avenue to the south line of El Cajon avenue, as described in Resolution of Intention No. 2146, approved by the Mayor on the 22nd day of March, 1905, being Document No. 9191. and to be assessed to pay the expenses thereof. Said diagram shall show each separate lot, piece or parcel of land, the area in square feet of each of such lots, pieces or parcels of land, and the relative location of the same to the work proposed to be done, all within the limits of the assessment district as fixed by said Resolution of Intention.

I HEREBY CERTIFY that the above and foregoing is a full, true and correct copy of Resolution No. 2166, of the resolutions of the City of San Diego, California, as adopted by the Common Council of said City on the 3rd day of April, 1905.

*[Signature]*  
City Clerk of the City of San  
Diego, California.

By

Deputy.

R E S O L U T I O N   N O .   2 1 6 4 .

BE IT RESOLVED, By the Common Council of the City of San Diego, as follows,

That the Board of Public Works be and they are hereby authorized to purchase for use of the various departments of the City Government, \$50,000 worth of postage stamps.

(AUDITOR'S CERTIFICATE ATTACHED)

I hereby certify that the above and foregoing is a full, true and correct copy of Resolution No. 2164 of the City of San Diego, California, as adopted by the Common Council of said City on the 3rd day of April 1905.

H. W. Vincent, City Clerk,

By *Percy L. Day* Deputy.

R E S O L U T I O N   N O .   2 1 6 5 .

BE IT RESOLVED, By the Common Council of the City of San Diego, as follows:

That the City Engineer of the City of San Diego, California, be and he is hereby authorized and directed to prepare and furnish to this Common Council plans, drawings, and cross-sections for the paving of Fifth street in the City of San Diego, California, from the south line of "A" street to the south line of Upas street, from curb line to curb line, including all intersections of streets between said points, except that portion of the said Fifth street, and the said intersections of streets between said points, required by law to be kept in order or repair by any person or company having railroad tracks thereon, with asphalt pavement upon an asphalt concrete base. Said plans, drawings and cross-sections to comply with the provisions of Ordinance numbered Eleven Hundred and Twenty-nine of the ordinances of said City entitled "An Ordinance prescribing specifications for asphalt pavement on an asphalt concrete base in the city of San Diego, California," approved on the 3rd day of June, 1902, as amended by Ordinance numbered Eleven Hundred and Forty-seven of the ordinances of said City entitled "An ordinance amending section 2 of Ordinance No. 1129 of the ordinances of said City, approved on the 3rd day of June, 1902," approved on the 17th day of June, 1902.

That the said City Engineer be and he is hereby authorized and directed to furnish to this Common Council a careful estimate of the number of cubic yards of excavation necessary to be made in so paving the said Fifth street, and said intersections of streets, as above stated, which estimate shall be made in duplicate, and one copy of said estimate

shall be kept on file in the office of the said City Engineer, and shall, during office hours, be accessible for inspection to any person who may desire to inspect the same. That the said estimate shall include plans and specifications, and estimates of the cost of any and all culverts which may be necessary to be constructed in doing said work.

That the Superintendent of Streets of said City be and he is hereby authorized and directed to furnish to this Common Council a description of the place or places where the surplus earth, to be removed in doing said work, shall be placed and deposited.

I HEREBY CERTIFY that the above and foregoing is a full, true and correct copy of Resolution No. 2165, of the resolutions of the City of San Diego, California, as adopted by the Common Council of said City on the 3rd day of April, 1905.

*J. D. Butler*  
City Clerk of the City of San Diego,  
California.

## R E S O L U T I O N No. 2167.

Declaring intention to order the closing up of a portion of the alley in block number one of S. Gurwell Heights, in the City of San Diego, California.

RESOLVED, By the Common Council of the City of San Diego, a municipal Corporation in the County of San Diego, State of California, that the Common Council of the said City of San Diego deeming it to be required by the public interest and convenience, hereby declares its intention to order the following street work to be done in said City, to-wit:

The closing up of that portion of the alley in Block number one of S. Gurwell Heights, in the City of San Diego, California, described as follows, to-wit:

Commencing at the west end of the north line of said alley; running thence east one hundred and twenty-five feet; running thence south to the south line of said alley, running thence west along the said south line of said alley to the west end thereof, running thence north to the place of beginning.

That it is not deemed necessary that any land be taken in closing up said portion of said alley.

That the exterior boundaries of the district hereby established and the exterior boundaries of the district of lands hereby declared to be affected and benefited by said work and improvement, and to be assessed to pay the damages, costs and expenses thereof, are described as follows, to-wit:

Commencing at the north-west corner of lot twenty-four of said Block one, running thence east along the north line of said block one, one hundred and twenty-five feet to the north-east corner of lot twenty in said block one, thence running south along the east line of said lot twenty and across the alley in said block one and along the east line of lot twenty-nine in said block one to the south line of said block one, thence running west along the south line of said block one to the south-west corner of lot twenty-five in said block one, thence running north to the place of beginning, excepting that portion of the public alley contained therein..

All of said lots, blocks and exterior boundaries being in the City of San Diego, County of San Diego, State of California.

Said S. Gurwell Heights being a subdivision of a part of the south-east quarter of Pueblo lot eleven hundred and twenty-eight, according to the official map thereof filed in the office of the Recorder of San Diego County, California, on the 25th day of February 1904.

That the San Diego Union and Daily Bee, a daily newspaper published and circulated and of general circulation in the said City of San Diego, be and it is hereby designated as the newspaper in which the street superintendent of said City shall cause to be published, in the manner and form required by law, notice of the passage of this resolution of Intention, and the said Street Superintendent is hereby directed to cause notices of the passage of this resolution to be posted in the manner and form required by law, and to cause a notice similar in substance to be published in said newspaper for a period of ten days in the manner required by law.

Passed and adopted by the said Common Council of the said City of San Diego, California, this 3rd day of April 1905, by the following vote, to-wit:

AYES---COUNCILMEN:- Nichols, Osborne, Hage, S. T. Johnson, Perrin, A.P. Johnson, Jr., *Woodman and James*

NOES---NONE:-

ABSENT-COUNCILMAN:- Lambert.

Resolved, That the following Resolution be adopted: D. F. Jones,  
President of the Common Council of the City of  
San Diego, California.

I hereby certify that the above and foregoing Resolution of Intention was  
passed by the Common Council of the said City of San Diego, at the time and by the vote  
above stated.

H. W. Vincent,  
City Clerk of the City of San Diego, California,  
and ex-officio Clerk of the Common Council  
(SEAL) of the City of San Diego.

I hereby approve the foregoing resolution this 11th day of April 1905.

Frank P. Frary,

Mayor of the City of San Diego, California.

I hereby certify that the above and foregoing is a full, true and correct copy  
of Resolution No. 2167 of the City of San Diego, California, as adopted by the Common  
Council of said City on the 3rd day of April 1905.

H. W. Vincent, City Clerk,

By *Percy L. Day* Deputy.

*[The following section of the document is crossed out with a large diagonal line.]*

## R E S O L U T I O N    N o .   2 1 6 8 .

Declaring intention to order the closing up of a portion of the alley in block number Two of S. Gurwell Heights, in the City of San Diego, California.

RESOLVED, By the Common Council of the City of San Diego, a municipal corporation in the County of San Diego, State of California, that the Common Council of the said City of San Diego deeming it to be required by the public interest and convenience, hereby declares its intention to order the following street work to be done in said City, to-wit;

The closing up of that portion of the alley in Block Number Two of S. Gurwell Heights, in the City of San Diego, California, described as follows, to-wit:

Commencing at the west end of the north line of said alley, thence running east one hundred and twenty-five feet, thence running south to the south line of said alley, thence running west along the said south line of said alley to the west end thereof; thence running north to the place of beginning.

That it is not deemed necessary that any land be taken in closing up said portion of said alley.

That the exterior boundaries of the district hereby established and the exterior boundaries of the district of lands hereby declared to be affected and benefited by said work and improvement and to be assessed to pay the damages, costs and expenses thereof, are described as follows, to-wit:

Commencing at the north-west corner of lot twenty-four of said block two, running thence east along the north line of said block two, one hundred and twenty-five feet to the north-east corner of lot twenty in said block two, thence running south along the east line of said lot twenty and across the alley in said block two and along the east line of lot twenty-nine in said block two, to the south line of said block two, thence running west along the said south line of said block two to the south-west corner of lot twenty-five in said block two, thence running north to the place of beginning, excepting that portion of the public alley contained therein.

All of said lots, blocks and exterior boundaries being in the City of San Diego County of San Diego, State of California.

Said S. Gurwell Heights being a subdivision of a part of the south-east quarter of Pueblo Lot eleven hundred and twenty-eight, according to the official map thereof, of filed in the office of the Recorder of San Diego County, California, on the 25th day of February 1904.

That the San Diego Union and Daily Bee, a daily newspaper published and circulated and of general circulation in the said City of San Diego, be and it is hereby designated as the newspaper in which the Street Superintendent of said City shall cause to be published in the manner and form required by law, notice of the passage of this Resolution of Intention and the said Street Superintendent is hereby directed to cause notices of the passage of this resolution to be posted in the manner and form required by law, and to cause a notice similar in substance to be published in said newspaper for a period of ten days in the manner required by law.

Passed and adopted by the said Common Council of the said City of San Diego, California, this 3rd day of April 1905, by the following vote, to-wit:

AYES---COUNCILMEN:- Nichols, Osborne, Hage, S. T. Johnson, Perrin, A.P. Johnson, Jr.,

Woolman and Jones.

NOES---NONE:-

ABSENT-COUNCILMAN:- Lambert.

D. F. Jones,

President of the Common Council of the City of  
San Diego, California.

I hereby certify that the above and foregoing Resolution of Intention was passed  
by the Common Council of the said City of San Diego, at the time and by the vote above stated

H. W. Vincent,

City Clerk of the City of San Diego, California,

and Ex-officio Clerk of the Common Council,

(SEAL)

of the City of San Diego.

I hereby approve the foregoing resolution this 11th day of April 1905.

Frank P. Frary,

Mayor of the City of San Diego, California.

I hereby certify that the above and foregoing is a full, true and correct  
copy of Resolution No. 2168 of the City of San Diego, California as adopted by the Common  
Council of said City on the 3rd day of April 1905.

H. W. Vincent, City Clerk,

By *Percy L. Day* Deputy.

## R E S O L U T I O N No. 2169.

Declaring intention to order the closing up of a portion of the alley in block number Three of S. Gurwell Heights, in the City of San Diego, California.

RESOLVED, By the Common Council of the City of San Diego, a municipal corporation in the County of San Diego, State of California, that the Common Council of the said City of San Diego deeming it to be required by the public interest and convenience hereby declares its intention to order the following street work to be done in said City to-wit:

The closing up of that portion of the alley in Block number Three of S. Gurwell Heights, in the City of San Diego, California, described as follows, to-wit:

Commencing at the west end of the north line of said alley, running thence east one hundred and twenty-five feet, thence running south to the south line of said alley, running thence west along the said south line of said alley to the west end thereof, thence running north to the place of beginning.

That it is not deemed necessary that any land be taken in closing up said portion of said alley.

That the exterior boundaries of the district hereby established and the exterior boundaries of the district of lands hereby declared to be affected and benefited by said work and improvement, and to be assessed to pay the damages, costs and expenses thereof, are described as follows, to-wit;

Commencing at the north-west corner of lot twenty-four of said block Three, running thence east along the north line of said block three, one hundred and twenty-five feet to the north-east corner of lot twenty in said block three, thence running south along the east line of said lot twenty and across the alley in said block three and along the east line of lot twenty-nine in said block three, to the south line of said block three, thence running west along the said south line of said block three to the south-west corner of lot twenty-five in said block three, thence running north to the place of beginning, excepting that portion of the public alley contained therein.

All of said lots, block and exterior boundaries being in the City of San Diego County of San Diego, State of California.

Said S. Gurwell Heights being a subdivision of a part of the south-east quarter of Pueblo Lot eleven hundred and twenty-eight according to the official map thereof filed in the office of the Recorder of San Diego County, California on the 25th day of February 1904.

That the San Diego Union and Daily Bee, a daily newspaper published and circulated and of general circulation in the said City of San Diego, be and it is hereby designated as the newspaper in which the Street Superintendent of said City shall cause to be published, in the manner and form required by law, notice of the passage of this Resolution of Intention, and the said Street Superintendent is hereby directed to cause notices of the passage of this resolution to be posted in the manner and form required by law, and to cause a notice similar in substance to be published in said newspaper for a period of ten days in the manner required by law.

Passed and adopted by the said Common Council of the said City of San Diego,

California, this 3rd day of April 1905, by the following vote, to-wit:

AYES---COUNCILMEN:- Nichols, Osborne, Hage, S. T. Johnson, Perrin, A.P. Johnson, Jr.,  
Woolman and Jones.

NO ES---NONE:-

ABSENT-COUNCILMAN:- Lambert.

Witness my hand and the seal of said City at San Diego, California, this 11th day of April 1905.  
D. F. Jones, President of the Common Council of the City  
San Diego, California.


I hereby certify that the above and foregoing Resolution of Intention was passed  
by the Common Council of the said City of San Diego, at the time and by the vote above  
Stated.

H. W. Vincent,  
City Clerk of the City of San Diego, California,  
and Ex-officio Clerk of the Common Council,  
(SEAL) of the City of San Diego.

I hereby approve the foregoing resolution this 11th day of April 1905.  
Frank P. Frary,  
Mayor of the City of San Diego, California.

I hereby certify that the above and foregoing is a full, true and correct copy  
of Resolution No. 2169 of the City of San Diego, California, as adopted by the Common  
Council of said City on the 3rd day of April 1905.

H. W. Vincent, City Clerk,  
By *Frary* Deputy.



## R E S O L U T I O N    N o .   2 1 7 0 .

Declaring intention to order the closing up of a portion of the alley in block number Four of S. Gurwell Heights, in the City of San Diego, California.

RESOLVED, By the Common Council of the City of San Diego, a municipal corporation in the County of San Diego, State of California, that the Common Council of the said City deeming it to be required by the public interest and convenience, hereby declares its intention to order the following street work to be done in said City, to-wit:

The closing up of that portion of the alley in Block number Four of S. Gurwell Heights, in the City of San Diego, California, described as follows, to-wit:

Commencing at the west end of the north line of said alley, running thence east one hundred and twenty-five feet, running thence south to the south line of said alley, running thence west along the said south line of said alley to the west end thereof running thence north to the place of beginning.

That it is not deemed necessary that any land be taken in closing up said portion of said alley.

That the exterior boundaries of the district hereby established and the exterior boundaries of the district of lands hereby declared to be affected and benefited by said work and improvement and to be assessed to pay the damages, costs and expenses thereof are described as follows, to-wit:

Commencing at the north-west corner of Lot Twenty-four of said Block four, running thence east along the north line of said block four to a point where the north line of lot twenty in said block four is intersected by the north-easterly line of said S. Gurwell Heights, thence running south-easterly along the said north-easterly line of said S. Gurwell Heights to the east line of said lot twenty, thence running south along the east line of said lot twenty and across the alley in said block four and along the east line of lot twenty-nine, in said block four to the south line of said block four, thence running west along the said south line of said block four to the south-west corner of lot twenty-five in said block four, thence running north to the place of beginning, excepting that portion of the public alley contained therein.

All of said lots, blocks and exterior boundaries being in the City of San Diego, County of San Diego, State of California.

Said S. Gurwell Heights being a sub-division of a part of the south-east quarter of Pueblo Lot eleven hundred and twenty-eight, according to the official map thereof filed in the office of the Recorder of San Diego County, California, on the 25th day of February 1904.

That the San Diego Union and Daily Bee a daily newspaper published and circulated and of general circulation in the said City of San Diego, be and it is hereby designated as the newspaper in which the Street Superintendent of said City shall cause to be published, in the manner and form required by law, notice of the passage of this Resolution and the said Street Superintendent is hereby directed to cause notices of the passage of this resolution to be posted in the manner and form required by law, and to cause a notice similar in substance to be published in said newspaper for a period of ten days in the manner required by law.

Passed and adopted by the said Common Council of the said City of San Diego, California, this 3rd day of April 1905, by the following, vote, to-wit:

AYES---COUNCILMEN:- Nichols, Osborne, Hage, S. T. Johnson, Perrin, A. P. Johnson, Jr.,  
Woolman and Jones.

NOES---NONE:-

ABSENT-COUNCILMAN:- Lambert.

D. E. Jones.

President of the Common Council of the City

San Diego, California.

I hereby certify that the above and foregoing Resolution of Intention was passed by the Common Council of the said City of San Diego, at the time and by the vote above stated.

H. W. Vincent,

City Clerk of the City of San Diego, California,

and Ex-officio Clerk of the Common Council

(SEAL)

of the City of San Diego.

I hereby approve the foregoing resolution this 11th day of April 1905.

Frank P. Frary,

Mayor of the City of San Diego, California.

I hereby certify that the above and foregoing is a full, true and correct copy of Resolution No. 2170 of the City of San Diego, California, as adopted by the Common Council of said City on the 3rd day of April 1905.

H. W. Vincent, City Clerk,

By *Ferry L. Day* Deputy.

## R E S O L U T I O N No. 2 1 7 1.

To change the grade of "A" street in the City of San Diego, California, between the east line of seventeenth street and the east line of eighteenth street, including the intersection of the said "A" street and eighteenth street.

WHEREAS, the owners of a majority of the property affected by the herein proposed change of grade of that portion of "A" Street in the City of San Diego, California from the east line of seventeenth street to the east line of Eighteenth street, including the intersection of the said "A" street and Eighteenth street, have petitioned the Common Council of the City of San Diego, California, to change the grade thereof; and,

WHEREAS, the said Common Council of the said City of San Diego hereby finds that said petition contains the names of the owners of a majority of the property affected by said proposed change of grade, now, therefore,

BE IT RESOLVED that it is the intention of the Common Council of the said City of San Diego to change and establish the grade of that portion of "A" street, above mentioned, as follows:

At the northeast corner of the intersection of Seventeenth street and "A" street the grade to remain as heretofore established.

At the southeast corner of the intersection of said Seventeenth street and "A" street, the grade to remain as heretofore established.

At the northwest corner of the intersection of Eighteenth street and "A" street the grade to remain as heretofore established.

At the northeast corner of the intersection of Eighteenth street and "A" street, the grade to remain as heretofore established.

At the southeast corner of the intersection of Eighteenth street and "A" street the grade to remain as heretofore established.

At the southwest corner of the intersection of Eighteenth street and "A" street the grade to be changed from eighty-seven and fifty hundred (87.50) feet to eighty-five and fifty hundredths (85.50) feet.

That the grade of the said "A" street between the said east line of Seventeenth street and the west line of Eighteenth street and the intersection of the said "A" street and Eighteenth street be changed so as to conform to the change of grade at the said southwest corner of the intersection of the said "A" street and Eighteenth street, provided, that the center line of the said "A" street between the said east line of Seventeenth street and the west line of Eighteenth street shall have an average elevation of the opposite curb grades.

Said grade elevations to above the datum line of levels as fixed by Ordinance No. 3 of the ordinances of the said City of San Diego, entitled, "An Ordinance establishing a datum line for the grading of streets in the City of San Diego, State of California and providing for the manner of establishing grades by ordinance," approved on the 30th day of June 1886.

That the district to be benefited by said proposed change of grade and to be assessed to pay the cost of the same, is hereby designated and described as follows, to-wit:

Commencing at the northwest corner of lot three in block two of Gardner's addition

in the City of San Diego, California, running thence east to the northeast corner of lot two in said block two; running thence south to the southeast corner of lot one in block nine of said Gardner's addition; running thence west to the southwest corner of lot twelve in said block nine; running thence north to the place of beginning, excepting that portion of the public street included therein.

The said Gardner's addition being according to the official map thereof on file in the office of the County Recorder of the County of San Diego, State of California,

The City Clerk of said City is hereby directed to cause this Resolution of Intention to be published for ten days in the newspaper in which the official notices of the Common Council of said City are usually printed and published, to-wit, San Diego Union and Daily Bee a daily newspaper published and circulated and of general circulation in said City, in every regular issue of said newspaper for said period of ten days which newspaper is hereby designated as the newspaper in which this Resolution of Intention shall be published in the manner and by the person required by law.

The Superintendent of Streets of said City is hereby ordered and directed, within five days after the first publication of this Resolution, to cause to be conspicuously posted in the manner and form required by law, within the district herein above designated as the district to be benefited by the proposed change of grade, notice of the passage of this Resolution.

Passed and adopted by the said Common Council of the said City of San Diego, California, this 10th day of April 1905, by the following vote, to-wit:

AYES---COUNCILMEN:- Nichols, Osborne, Hage, S. T. Johnson, Lambert, Perrin, A. P. Johnson Jr., and Jones.

NOES---NONE;-

ABSENT-COUNCILMAN:- Woolman,

D. F. Jones,

President of the Common Council of the City  
San Diego, California.

I hereby certify that the above and foregoing Resolution of Intention was passed by the Common Council of the said City of San Diego, at the time and by the vote stated.

H. W. Vincent,

City Clerk of the City of San Diego, California,  
and Ex-officio Clerk of the Common Council  
of the City of San Diego.

(SEAL)

I hereby approve the foregoing resolution this 11th day of April 1905.

Frank P. Frary,

Mayor of the City of San Diego, California.

I hereby certify that the above and foregoing is a full, true and correct copy of Resolution No. 2171 of the City of San Diego, California, as adopted by the Common Council of said City on the 10th day of April 1905.

H. W. Vincent, City Clerk,

By *Emily L. Day* Deputy.

## R E S O L U T I O N    N o .    2 1 7 2 .

BE IT RESOLVED, By the Common Council of the City of San Diego, as follows:

That the drawings, plans and specifications for the bridge on Ivy street in the City of San Diego, California, to be located at a point on Ivy street twenty feet east of the west line of Third street, thence extending in an easterly direction one hundred and eighty feet, said drawings, plans and specifications having been prepared by the City Engineer of said City, as set forth and shown in the Communication from the said City Engineer dated February 21st 1905, filed in the office of the City Clerk of said City on the 23rd day of February 1905, being Document No. 8926, be and the same are hereby approved.

Passed and adopted by the said Common Council of the said City of San Diego, California, this 10th day of April 1905, by the following vote, to-wit:

AYES---COUNCILMEN:- Nichols, Osborne, Hage, S. T. Johnson, Lambert, Perrin, A.P. Johnson Jr and Jones.

NOES--NONE:-

ABSENT-COUNCILMAN:-Woolman.

D. F. Jones,

President of the Common Council of the City of  
San Diego, California.

I hereby certify that the above and foregoing Resolution was passed by the Common Council of the said City of San Diego, at the time and by the vote, above stated.

H. W. Vincent,

City Clerk of the City of San Diego, California,  
and Ex-officio Clerk of the Common Council,  
of the City of San Diego.

(Seal)

I hereby approve the foregoing resolution this 11th day of April 1905.

Frank P. Frary,

Mayor of the City of San Diego, California.

I hereby certify that the above and foregoing is a full, true and correct copy of Resolution No. 2172 of the City of San Diego, California, as adopted by the Common Council of said City on the 10th day of April 1905.

H. W. Vincent? City Clerk,

By *Percy L. Day* Deputy.

## RESOLUTION No. 2173.

WHEREAS, O. J. Stough, et al. have made a proposition to the City of San Diego California, to deed certain property between Pacific Beach and La Jolla to said City for a public highway, on condition that said City shall close up certain other roads heretofore laid out by said City; and,

WHEREAS, the said City of San Diego is desirous of accepting the proposition, THEREFORE,

BE IT RESOLVED, By the Common Council of the City of San Diego, as follows:

That the City Engineer of the City of San Diego, California, be and he is hereby authorized and directed to furnish to this Common Council a plat of all public roads laid out between Pacific Beach and La Jolla Park in said City, excepting the "Oiled Boulevard."

I hereby certify that the above and foregoing is a full, true and correct copy of Resolution No. 2173 of the City of San Diego, California, as adopted by the Common Council of said City on the 10th day of April 1905.

H. W. Vincent, City Clerk,

By *Percy A. Day* Deputy.

## R E S O L U T I O N No. 2 1 7 4.

BE IT RESOLVED, By the Common Council of the City of San Diego, as follows:

That the City Engineer of the City of San Diego, California, be and he is hereby authorized and directed to furnish to this Common Council a careful estimate of the number of cubic yards of excavation and the number of cubic yards of embankment necessary to bring Twenty-sixth street in the City of San Diego, California, from the south line of the 1400 acre Public Park to the north line of "D" street, including the sidewalks thereof to its official grade and cross-section including the intersections of all cross streets with the said Twenty-sixth street between said points, excepting the intersection of the said Twenty-sixth street and "B" street and the sidewalks of such intersection and also excepting such portion of the said Twenty-sixth street and the said intersections of streets between said points required by law to be kept in order or repair by any person or company having railroad tracks thereon.

That said estimate shall be made in duplicate one copy of which shall be kept on file in the office of the said City Engineer and shall, during office hours, be accessible for inspection to any person who may desire to inspect the same; that the said estimate shall include plans and specifications and estimates of the cost of any and all culverts which it may be necessary to construct in doing said work.

That the Superintendent of Streets of said City be and he is hereby authorized and directed to furnish to this Common Council a description of the place or places where the surplus earth to be removed in doing said work shall be placed and deposited.

I hereby certify that the above and foregoing is a full, true and correct copy of Resolution No. 2174 of the City of San Diego, California, as adopted by the Common Council of said City on the 10th day of April 1905.

H. W. Vincent, City Clerk,

By *Percy L. Day* Deputy.

## R E S O L U T I O N No. 2175.

BE IT RESOLVED, By the Common Council of the City of San Diego, as follows:

That the City Engineer of the City of San Diego, California, be and he is hereby authorized and directed to furnish to this Common Council a careful estimate of the number of cubic yards of excavation and the number of cubic yards of embankment necessary to bring Sampson street in the City of San Diego, California, from the North line of Grant avenue to the north line of the right-of-way of the Southern California Railroad Company, including the sidewalks thereof, to its official grade and cross-section, including the intersections of the said Sampson street with cross streets between said points and the sidewalks of such intersections, excepting the intersection of said Sampson with Main street and excepting the intersections of said Sampson street with cross streets that have been graded to the official grade and also excepting such portion of the said Sampson street and the said intersections of streets between said points required by law to be kept in order or repair by any person or Company having railroad tracks thereon.

That said estimate shall be made in duplicate, one copy of which shall be kept on file in the office of the said City Engineer and shall during office hours, be accessible for inspection to any person who may desire to inspect the same; that the said estimate shall include plans and specifications and estimates of the cost of any and all culverts which it may be necessary to construct in doing said work.

That the Superintendent of Streets of said City be, and he is hereby authorized and directed to furnish to this Common Council a description of the place or places where the surplus earth to be removed in doing said work shall be placed and deposited.

I hereby certify that the above and foregoing is a full, true and correct copy of Resolution No. 2175 of the City of San Diego, California, as adopted by the Common Council of said City on the 10th day of April 1905.

H. W. Vincent, City Clerk,

By *Fred L. Day*, Deputy.

## R E S O L U T I O N   N o .   2 1 7 6 .

BE IT RESOLVED, By the Common Council of the City of San Diego, as follows:

That the City Engineer of the City of San Diego, California, be and he is hereby authorized and directed to furnish this Common Council with his recommendations as to the proper grade to be established upon "H" street in said City between Twenty-fifth street and Twenty-sixth street, upon "I" street between Twenty-fifth street and Twenty-sixth street, and also in the alley running north and south through block 22 of L. W. Kimball's addition in said City.

I hereby certify that the above and foregoing is a full, true and correct copy of Resolution No. 2176 of the City of San Diego, California, as adopted by the Common Council of said City on the 10th day of April 1905.

H. W. Vincent, City Clerk,

By *Frederic L. Day* Deputy.

## R E S O L U T I O N   N o .   2 1 7 7 .

BE IT RESOLVED, By the Common Council of the City of San Diego, as follows:

That the City Engineer of the City of San Diego, California, be and he is hereby authorized and directed to submit to this Common Council elevations for the purpose of establishing the grade elevations for a boulevard one hundred feet wide, with sidewalks twenty-feet wide on each side, running along the west line of the fourteen hundred acre park from the south line of Juniper street to the south line of Upas street; and an estimate of grading and oiling the same from curb line to curb line.

I hereby certify that the above and foregoing is a full, true and correct copy of Resolution No. 2177 of the City of San Diego, California as adopted by the Common Council of said City on the 10th day of April 1905.

H. W. Vincent, City Clerk,

By *Percy L. Day* Deputy.

## . R E S O L U T I O N No. 2178.

BE IT RESOLVED, By the Common Council of the City of San Diego, as follows:

That the offer of the College Hill Land Association of the City of San Diego, to settle the case pending in the Superior Court of the County of San Diego, State of California, numbered 12456, wherein the said College Hill Land Association is plaintiff and the City of San Diego is defendant, by conveying to the said City of San Diego all that certain real property situated in said City of San Diego, County of San Diego, State of California described as follows, to-wit: Villa lots numbered three, four, five, six and seven and block one hundred and fifty-one of University Heights ( excepting therefrom lots 23 and 24 ) as shown on the amended map thereof made by G.A. d'Hemecourt City Engineer and now on file in the office of the County Recorder of the said County of San Diego, free and clear from liens and incumbrances, except the taxes for the current year, be and the same is hereby accepted and that the City Attorney of said City be and he is hereby authorized and directed to withdraw the answer heretofore filed in said case by said City in that case and to file a disclaimer therein when a certificate of title, certified to by the abstract Title and Trust Company of said City is presented to him, showing good title to the said block one hundred and fifty-one except lots 23 and 24 thereof to be vested in the said College Hill Land Association free and clear from liens and incumbrances except the taxes for the current year, which are to be paid by the said Association and also deeds of grant conveying good title to said City to said block 151 except said lots 23 and 24 and also all the interest of the said Association in and to said Villa lots, for Park purposes.

I hereby certify that the above and foregoing is a full, true and correct copy of Resolution No. 2178 of the City of San Diego, California, as adopted by the Common Council of said City City, on the 10th day of April 1905.

H. W. Vincent, City Clerk,

By *Fury L. Day* Deputy.

RESOLUTION No. 2179.

BE IT RESOLVED, By the Common Council of the City of San Diego, as follows:

That the City Auditor be and he is hereby authorized and directed to issue to Till A. Burns, Jr., a liquor license as heretofore ordered by the Common Council and no revocation of said license shall take place by virtue of the judgment of conviction against said Till A. Burns, Jr., Heretofile with said Auditor.

I hereby certify that the above and foregoing is a full, true and correct copy of Resolution No. 2179 of the City of San Diego, California, as adopted by the Common Council of said City on the 10th day of April 1905.

H. W. Vincent, City Clerk,

By *Percy L. Day* Deputy.

## . R E S O L U T I O N    N o .   2 1 8 0 .

. B E I T R E S O L V E D ,   B y   t h e   C o m m o n   C o u n c i l   o f   t h e   C i t y   o f   S a n   D i e g o ,   a s   f o l l o w s :

That the City Attorney of the City of San Diego, California, be and he is hereby authorized and directed to take whatever action he may deem for the best interest of the City of San Diego in settling the question of the title to lots 5 and 6 in block 226 in Pacific Beach insaid City, now claimed by Dr. Henry Hall; provided that the City of San Diego shall not receive less than twenty-five dollars in the settlement of the matter.

I hereby certify that the above and foregoing is a full, true and correct copy of Resolution No. 2180 of the City of San Diego, California, as adopted by the Common Council of said City on the 10th day of April 1905.

H. W. Vincent, City Clerk,

By *Percy L. Day*, Deputy.

## R E S O L U T I O N    N o . 2 1 8 1 .

Of award of Contract for sidewalking and curbing Tenth street.

RESOLVED, That the Common Council of the City of San Diego, a municipal Corporation in the County of San Diego, State of California, having in open session on the 10th day of April, A. D. 1905, opened, examined and publicly declared all sealed proposals or bids offered for the following, to-wit:

The sidewalking of Tenth street in the said City of San Diego, California, on both sides thereof, from the north line of "I" street to the south line of "J" street, including both sides of all intersections of streets between said points ( excepting where already sidewalked with concrete and also excepting such portions of the said Tenth street, and the said intersections of streets between said points, required by law to be kept in order or repair by any person or company having railroad tracks thereon), with concrete the base or foundation of which shall be three inches in thickness and composed of one part, by volume of Portland cement, two parts of sand and four parts of gravel, according to the specifications therefor contained in ordinance numbered Eleven hundred and Forty of the ordinances of the said City of San Diego, entitled, "An Ordinance prescribing specifications for sidewalking and curbing in the City of San Diego, California," approved on the seventeenth day of June, Nineteen hundred and two, now on file in the office of the Clerk of the said City of San Diego.

Also the curbing of the said Tenth street, on both sides thereof, from the said north line of "I" street to the said south line of "J" street, including both sides of all intersections of streets between said points excepting where already curbed with concrete or natural stone and also excepting such portions of the said Tenth street and the said intersections of streets between said points required by law to be kept in order or repair by any person or company having railroad tracks thereon), with concrete, according to the specifications therefor contained in said ordinance numbered Eleven hundred and Forty. ~~rejects~~

Hereby rejects all of said proposals and bids except that next herein mentioned and hereby awards the contract for said work to the lowest regular responsible bidder, to-wit: Stephen Brown at the following prices, as specified in his proposal on file in the office of the Clerk of the said City of San Diego for doing said work, to-wit: For sidewalking per square foot, Fourteen ¢, For curbing per lineal foot Forty Eight ¢.

The Clerk of the said City of San Diego is hereby directed to post a notice of this award conspicuously for five days on or near the chamber door of the said Common Council of the said City of San Diego, and also to cause said notice to be published for two days in the San Diego Union and Daily Bee, a daily newspaper published and circulated and of general circulation in the said City of San Diego, and hereby designated for that purpose.

Passed and adopted by the Common Council of the said City of San Diego, California, this 10th day of April 1905, by the following vote, to-wit:

AYES---COUNCILMEN:- Nichols, Osborne, Hage, S. T. Johnson, Lambert, Perrin, A. P. Johnson Jr., and Jones.

NOES---NONE:-

ABSENT-COUNCILMAN:- Woolman.

D. F. Jones,

President of the Common Council of the City of  
San Diego, California.

I hereby certify that the above and foregoing Resolution of Award was passed by the Common Council of the said City of San Diego at the time and by the vote above stated.

H. W. Vincent,  
City Clerk of the City of San Diego, California  
and Ex-officio Clerk of the Common Council  
(SEAL) of the said City of San Diego.

I hereby approve the foregoing resolution this 11th day of April 1905.

Frank P. Frary,

Mayor of the City of San Diego, California.

I hereby certify that the above and foregoing is a full, true and correct copy of Resolution No. 2181 of the City of San Diego, California, as adopted by the Common Council of said City on the 10th day of April 1905.

H. W. Vincent, City Clerk,

By *Ferry L. Day* Deputy.

## R E S O L U T I O N No. 2182.

Of Award of Contract for grading "C" street.

OF A RESOLVED, That the Common Council of the City of San Diego, a municipal corporation in the County of San Diego, State of California, having in open session, on the 10th day of April A. D. 1905, opened, examined, and publicly declared all sealed proposals or bids offered for the following to-wit:

The grading of "C" street, in the City of San Diego, California, including the sidewalks thereof, from the east line of Twenty-fifth street to the west line of Twenty-sixth street, to the official grade thereof, according to the specifications therefor contained in ordinance numbered Eleven hundred and forty-one of the ordinances of the said City of San Diego, entitled, "An Ordinance providing specifications for the grading of streets in the City of San Diego, California," approved on the seventeenth day of June, Nineteen hundred and two-

That the dirt required to make up the deficiency in the grading of said street to-wit, one hundred and eighty five and thirty eight hundredths cubic yards, shall be obtained from lot twelve in block seventy in Sherman's Addition in said City. The said earth so taken from said lot twelve to be taken from the top of the surplus earth deposited upon said lot twelve, and said lot twelve shall be left smooth and in as good condition as before the taking of said earth.

That it has been heretofore declared to be the opinion of the said Common Council and it has been heretofore found and determined by said Common Council, by Resolution of Intention No. 937 being Document No. 8140, approved on the 31st day of December, 1904, that the said proposed work and improvement, as above described, is of more than local and ordinary public benefit and that the expense of said work and improvement shall be chargeable upon the district hereinafter described, and that the exterior boundaries of the said district and the exterior boundaries of the said district of lands, which by said Common Council, by said Resolution of Intention, has heretofore been declared to be benefited by said work and improvement and to be assessed to pay the costs and expenses thereof are described as follows, to-wit:

Commencing at a point where the east line of Twenty-fifth street intersects the south line of the alley in block Twenty-eight, in, H. M. Higgin's addition in said City; thence running east along the south line of said alley to the west line of Twenty sixth street; thence running south along the west line of said twenty-sixth street to the north line of the alley running through block twenty-seven of said H. M. Higgin's addition; thence running west along the north line of said alley to the southwest corner of lot sixteen in said block twenty-seven; Thence running in a south-westerly direction to the south-east corner of lot twenty-four in said block twenty-seven; thence running west to the southwest corner of said lot twenty-four ; thence running north to the place of beginning, excepting the streets and alleys included therein.

Said lots, blocks, and exterior boundaries being in the City of San Diego, County of San Diego, State of California.

Said H. M. Higgin's addition being an addition according to the official map thereof on file in the office of the County Recorder of the County of San Diego, State of California.

Hereby rejects all of said proposals and bids except that next herein mentioned, and hereby awards the contract for said work to the lowest regular responsible bidder, to-wit: Olaf Nelson, at the following prices, as specified in his proposal on file in the office of the Clerk of the said City of San Diego for doing said work, to-wit: For excavating 43¢ cents per cubic yard, for embankment 10¢ ten cents per cubic yard.

The Clerk of the said City of San Diego is hereby directed to post a notice of this award conspicuously for five days on or near the chamber door of the said Common Council of the said City of San Diego and also to cause said notice to be published for two days in the San Diego Union and daily bee, a daily newspaper, published and circulated and of general circulation in the said City of San Diego, and hereby designated for that purpose.

Passed and adopted by the Common Council of the said City of San Diego, California, this 10th day of April 1905, by the following vote, to-wit:

AYES---COUNCILMEN:- Nichols, Osborne, Hage, S. T. Johnson, Lambert, Perrin, A. P. Johnson Jr., and Jones.

NOES---NONE:-

ABSENT-COUNCILMAN:- Woolman.

D. F. Jones,

President of the Common Council of the City of  
San Diego, California.

I hereby certify that the above and foregoing resolution of award was passed by the Common Council of the said City of San Diego, at the time and by the vote above stated.

H. W. Vincent,

City Clerk of the City of San Diego, California and  
Ex-officio Clerk of the Common Council of the  
said City of San Diego.

(SEAL)

I hereby approve the foregoing resolution this 11th day of April 1905.

Frank P. Frary,

Mayor of the City of San Diego, California.

I hereby certify that the above and foregoing is a full, true and correct copy of Resolution No. 2182 of the City of San Diego, California, as adopted by the Common Council of said City on the 10th day of April 1905.

H. W. Vincent, City Clerk,

By *Percy L. Day* Deputy.

## R E S O L U T I O N   N o . 2 1 8 3 .

Of award of contract for grading Main street.

RESOLVED That the Common Council of the City of San Diego, a municipal corporation in the County of San Diego, State of California, having in open session, on the 10th day of April A. D. 1905, opened, examined and publicly declared all sealed proposals or bids offered for the following, to-wit:

The grading of Main street in the City of San Diego, California, including the sidewalks thereof, from the west line of Mammasse & Schiller's addition (being a subdivision of Pueblo Lot 1157) to the west line of Thirty-second street, including all intersections of streets between said points and the sidewalks of such intersections (excepting such portions of the said Main street and the said intersections of streets, between said points, required by law to be kept in order or repair by any person or company having railroad tracks thereon, and also excepting that portion of the said Main street and said intersections of streets between said points, already graded to the official grade thereof) to the official grade thereof according to the specifications therefor contained in ordinance numbered Eleven Hundred and Forty-one of the ordinances of said City of San Diego, entitled, "An Ordinance providing specifications for the grading of streets in the City of San Diego, California," approved on the seventeenth day of June Nineteen hundred and two-

The intersection of the said Main street with twenty-sixth street, to be so graded, is more particularly described as follows, to-wit:

Commencing at a point where the south line of Main street intersects the east line of Twenty-sixth street; thence in a northerly direction to a point where the north east line of the said Main street intersects the east line of Twenty-sixth street; thence in a northwesterly direction to a point where the north-easterly line of said Main street intersects the west line of Twenty-sixth street; thence in a southerly direction following the west line of Twenty-sixth street to a point where the west line of the said Twenty-sixth street would be intersected by the south line of the said Main street if the south line of the said Main street was produced westerly across the said twenty-sixth street; thence in an easterly direction to the point or place of beginning.

Also the construction and furnishing of all labor and material necessary for the construction of five wooden culverts across the said Main street between said points as follows:

A twenty four inch by thirty inch culvert, commencing on the north line of Main street at a point seventyfive feet east of the east line of Twenty-seventh street; thence extending in a south-westerly direction across the said Main street to the south line of the said Main street at a point twenty-five feet east of the said east line of the said Twenty-seventh street.

Also a twenty-four inch by eighteen inch culvert, commencing on the north line of the said Main street at a point twenty-five feet west of the west line of twenty-eighth street; thence extending in a south-westerly direction across the said Main street to a point on the south line of the said Main street seventy-five feet west of the west line of the said Twenty-eighth street.

Also a twelve inch by eighteen inch culvert commencing on the north line of said Main street at a point two hundred and twenty-five feet east of the east line of the said Twenty-eighth street; thence extending in a south-easterly direction across the said Main street to a point on the south line of the said Main street two hundred and seventy five feet east of the said east line of the said Twenty-eighth street.

Also a twenty-four inch by thirty-six inch culvert, commencing on the north line of the said Main street at a point four hundred and thirty-eight feet east of the east line of Twenty-ninth street; thence extending in a southerly direction across the the said Main street to a point on the south line of the said Main street four hundred and thirty-eight feet east of the said east line of the said Twenty-ninth street.

Also a sixteen inch by twenty-four inch culvert, commencing on the north line of the said Main street at a point ten feet east of the west line of Thirty-first street; thence extending in a south-westerly direction across the said Main street to a point on the south line of the said Main street fifty feet west of the said west line of the said Thirty-first street.

Said Culverts to be constructed of two-inch redwood planks, and according to the plans, drawings and specifications therefor on file and of record in the office of the City Engineer of said City in Book entitled, "Street Estimate Book No. 2, Vol. 1. from Page 46 to page 53, both inclusive.

That the points and places where the surplus earth to be obtained in so grading the said Main street, and said intersections of streets, shall be placed and deposited, is hereby designated and described as follows;

Fifty-seven hundred and forty-eight and two tenths (5748.2) cubic yards of earth shall be placed and deposited immediately north-west of the point where the center line of Main street intersects the west line of Mannasse & Schiller's addition.

One hundred and seventy-nine (179) cubic yards of earth shall be placed and deposited on Sicard street immediately north of the north line of Main street.

Four hundred and eighty-nine (489) cubic yards of earth shall be placed and deposited on the west side of Thirty-first street immediately north of the north line of Main street.

All of said places being in the City of San Diego, County of San Diego, State of California.

That it has been heretofore declared to be the opinion of the said Common Council, and it has been heretofore found and determined by the said Common Council by Resolution of Intention No. 856, being Document No. 6976, approved on the 10th day of September, 1904, that the said proposed work and improvement as above described is of more than local and ordinary public benefit and that the expense of said work and improvement shall be chargeable upon the district hereinafter described and that the extra boundaries of the said district and the exterior boundaries of the said district of lands which said Common Council by said Resolution of Intention has heretofore declared to be benefited by said work and improvement and to be assessed to pay the costs and expenses thereof are described as follows; to-wit:

Commencing at a point where the west line of Mannasse & Schiller's addition intersects the north-east line of said Main street; thence running in a northeasterly

direction at right angles with said Main street to the south-west line of the alley situated between said Main street and Newton avenue; thence running in a south-easterly direction along the said south-west line of said alley to the east line of Twenty-sixth street; thence running in a southerly direction along the said east line of Twenty-sixth street to the south line of the alley situated between said Main street and Boston avenue thence running in an easterly direction along the said south line of said alley to the west line of Thirty-second street; thence running in a southerly direction along the said west line of Thirty-second street to the north line of Colton avenue; thence running in a westerly direction along the said north line of Colton avenue seventy-five feet; thence running in a northerly direction parallel with the said west line of Thirty-second street to the south line of the alley situated between said Main street and said Colton avenue; thence running in a westerly direction along the said south line of said alley to the west line of Twenty-sixth street; thence running in a northerly direction along the said west line of Twenty-sixth street to the north-east line of the alley in block seventy-seven of the San Diego Land & Town Company's Addition; thence running in a northwesterly direction along the said north-east line of said alley and along the north-east line of the alley situated between said Main street and Pierce avenue to the west line of Mannasse & Schiller's addition; thence running north along the said west line of Mannasse & Schiller's addition to the place of beginning, except, however, that portion of the public streets and alleys contained within said district; all of the said district being in the said City of San Diego.

The said Mannasse & Schiller's addition being a subdivision of Pueblo Lot Eleven hundred and fifty-seven in the said City of San Diego, according to the official map thereof on file in the office of the Recorder of San Diego County, State of California

The said San Diego Land & Town Company's Addition being a subdivision of Pueblo Lot Eleven Hundred and Fifty-eight and part of Pueblo Lots Eleven hundred and sixty three and eleven hundred and sixty-four in the said City of San Diego, according to the official map thereof filed in the office of the Recorder of the said County of San Diego, State of California.

Hereby rejects all of said proposals and bids except that next herein mentioned and hereby awards the contract for said work to the lowest regular responsible bidder, to-wit: John Engebretsen, at the following prices, as specified in his proposal on file in the office of the Clerk of the said City of San Diego for doing said work, to-wit: For cut. per cubic yard 33-1/2 ¢, for fill. per cubic yard, 2¢, for culverts per thousand feet for board measure \$33.00.

The Clerk of the said City of San Diego is hereby directed to post a notice of this award conspicuously for five days on or near the chamber door of the said Common Council of the said City of San Diego, and also to cause said notice to be published for two days in the San Diego Union and Daily Bee, a daily newspaper published and circulated and of general circulation in the said City of San Diego and hereby designated for that purpose.

Passed and adopted by the Common Council of the said City of San Diego, California, this 10th day of April 1905, by the following vote, to-wit:

AYES---COUNCILMEN: A. Nichols, Osborne, Hage, S. T. Johnson, Lambert, Perrin, A. P. Johnson, Jr and Jones.

NOES---NONE:-

ABSENT-COUNCILMAN;- Woolman.

D. F. Jones,

President of the Common Council of the City  
of San Diego, California.

I hereby certify that the above and foregoing Resolution of Award was passed  
by the Common Council of the said City of San Diego, at the time and by the vote above  
stated.

H. W. Vincent,

City Clerk of the City of San Diego, California,  
and Ex-officio Clerk of the Common Council  
(SEAL) of the City of San Diego.

I hereby approve the foregoing resolution this 11th day of April 1905.

Frank P. Frary,

Mayor of the City of San Diego, California.

I hereby certify that the above and foregoing is a full, true and correct copy  
of Resolution No. 2183 of the City of San Diego, California, as adopted by the Common  
Council of said City on the 10th day of April 1905.

H. W. Vincent, City Clerk,

By *Percy A. Day*, Deputy.

## R E S O L U T I O N    N o .   2 1 8 4 .

Of award of contract for sidewalking and curbing Eighth street.

RESOLVED, That the Common Council of the City of San Diego, a municipal corporation in the County of San Diego, State of California, having in open session, on the 10th day of April A. D. 1905, opened, examined, and publicly declared all sealed proposals or bids offered for the following, to-wit:

The sidewalking of Eighth street, in the said City of San Diego, California, on both sides thereof, from the north line of "J" street to the north line of "K" street, including both sides of all intersections of streets between said points ( excepting where already sidewalked with concrete and also excepting such portions of the said Eighth street and the said intersections of streets between said points, required by law to be kept in order or repair by any person or company having railroad tracks thereon ) with concrete, the base or foundation of which shall be three inches in thickness and composed of one part, by volume, of Portland cement, two parts of sand and four parts of gravel, according to the specifications therefor contained in ordinance numbered eleven hundred and forty of the ordinances of the said City of San Diego, entitled, "An Ordinance prescribing specifications for sidewalking and curbing in the City of San Diego, California, approved on the seventeenth day of June, Nineteen hundred and two now on file in the office of the Clerk of the said City of San Diego.

Also the curbing of the said Eighth street, on both sides thereof, from the said north line of "J" street to the said north line of "K" street, including both sides of all intersections of streets between said points ( excepting where already curbed with concrete or natural stone, and also excepting such portions of the said Eighth street, and the said intersections of streets between said points, required by law to be kept in order or repair by any person or Company having railroad tracks thereon ) with concrete, according to the specifications therefor contained in said ordinance numbered eleven hundred and forty.

Hereby rejects all of said proposals and bids except that next herein mentioned and hereby awards the contract for said work to the lowest regular responsible bidder, to-wit:

Stephen Brown, at the following prices, as specified in his proposal on file in the office of the Clerk of the said City of San Diego for doing said work, to-wit: For sidewalking per square foot, Fourteen<sup>t</sup>/<sub>100</sub>, for curbing per lineal foot, Forty-eight <sup>t</sup>/<sub>100</sub>

The Clerk of the said City of San Diego is hereby directed to post a notice of this award conspicuously for five days on or near the chamber door of the said Common Council of the said City of San Diego and also to cause said notice to be published for two days in the San Diego Union and Daily Bee, a daily newspaper, published and circulated and of general circulation in the said City of San Diego, and hereby designated for that purpose.

Passed and adopted by the Common Council of the said City of San Diego, California, this 10th day of April 1905, by the following vote, to-wit:

AYES---COUNCILMEN:- Nichols, Osborne, Hage, S. T. Johnson, Lambert, Perrin, A.P. Johnson, Jr, and Jones.

NOES---NONE:-

ABSENT-COUNCILMAN:- Woolman.

D. F. Jones,

President of the Common Council of the City of  
San Diego, California.

I hereby certify that the above and foregoing Resolution of Award was passed  
by the Common Council of the said City of San Diego at the time and by the vote above  
stated.

H. W. Vincent,

City Clerk of the City of San Diego, California,  
and Ex-officio Clerk of the Common Council  
of the said City of San Diego.

(SEAL)

I hereby approve the foregoing resolution this 11th day of April 1905.

Frank P. Frary,

Mayor of the City of San Diego, California.

I hereby certify that the above and foregoing is a full, true and correct copy  
of Resolution No. 2184 of the City of San Diego, California, as adopted by the Common  
Council of said City on the 10th day of April 1905.

H. W. Vincent, City Clerk,

By *Percy L. Day* Deputy.

## R E S O L U T I O N No. 2185.

Of Award of contract for the grading of Eighteenth street.

RESOLVED, That the Common Council of the City of San Diego, a municipal corporation in the County of San Diego, State of California, having in open session on the 10th day of April A. D. 1905, opened, examined, and publicly declared all sealed proposals or bids offered for the following work, to-wit:

The grading of Eighteenth street in the City of San Diego, California, including the sidewalks thereof, from the south line of "D" street to the north line of "N" street, including all intersections of streets between said points and the sidewalks of such intersections ( excepting such portions of the said Eighteenth street, and the said intersections of streets, between said points, required by law to be kept in order or repair by any person or company having railroad tracks thereon, also excepting the intersection of said Eighteenth street and "F" street, the intersection of said Eighteenth street and "L" street, the intersection of said Eighteenth street and "M" street and the side walks of such intersections also excepting the intersections of said Eighteenth street with cross streets between said points that have been graded to the official grade, including the sidewalks thereof) to the official grade thereof according to the specifications therefor contained in Ordinance numbered Eleven hundred and Forty-one of the ordinances of the said City of San Diego, entitled "An Ordinance providing specifications for the grading of streets in the City of San Diego, California," approved on the seventeenth day of June, Nineteen hundred and Two.

That the surplus dirt to be obtained in grading said Eighteenth street, as aforesaid, shall be placed and deposited as follows, to-wit:

Five hundred and fifty (550) cubic yards to be placed and deposited on lot twelve in block ten of Culverwell's addition in said City.

Six hundred (600) cubic yards to be placed and deposited on lot eleven in block ten of said Culverwell's addition in said City.

Seven hundred (700) cubic yards to be placed and deposited on lot ten in block ten of said Culverwell's addition in said City.

Eight hundred (800) cubic yards to be placed and deposited on lot nine in block ten of said Culverwell's addition in said City.

Twelve hundred (1200) cubic yards to be placed and deposited on lot eight in block ten of said Culverwell's addition in said City.

Sixteen hundred (1600) cubic yards to be placed and deposited on lot seven in block ten of said Culverwell's addition in said City.

Ten hundred (1000) cubic yards to be placed and deposited on lot twelve in block eleven of said Culverwell's addition in said City.

Four hundred (400) cubic yards to be placed and deposited on lot eleven in block eleven of said Culverwell's addition in said City.

Two hundred (200) cubic yards to be placed and deposited on lot ten in block eleven of said Culverwell's addition in said City.

Six hundred (600) cubic yards to be placed and deposited on lot one in block twelve of said Culverwell's addition in said City.

Six hundred (600) cubic yards to be placed and deposited on lot two in block twelve of said Culverwell's addition in said City.

Five hundred and sixty-five (565) cubic yards to be placed and deposited on lot three in block twelve of said Culverwell's addition in said City.

Five hundred (500) cubic yards to be placed and deposited on lot four in block twelve of said Culverwell's addition in said City.

Four hundred and fifty and sixty-six hundredths (450.66) cubic yards to be placed and deposited on lot five in block twelve of said Culverwell's addition in said City.

Two hundred (200) cubic yards to be placed and deposited on lot one in block fourteen of Sherman's addition in said City.

Two hundred (200) cubic yards to be placed and deposited on lot two in block fourteen of said Sherman's addition in said City.

Two hundred (200) cubic yards to be placed and deposited on lot three in block fourteen of said Sherman's addition in said City.

Three hundred (300) cubic yards to be placed and deposited on lot four in block fourteen of said Sherman's addition in said City.

Three hundred (300) cubic yards to be placed and deposited on lot five in block fourteen of said Sherman's addition in said City.

Nine hundred (900) cubic yards to be placed and deposited on lot seven in block fourteen of said Sherman's addition in said City.

Nine hundred (900) cubic yards to be placed and deposited on lot eight in block fourteen of said Sherman's addition in said City.

Nine hundred (900) cubic yards to be placed and deposited on lot nine in block fourteen of said Sherman's addition in said City.

Nine hundred (900) cubic yards to be placed and deposited on lot ten in block fourteen of said Sherman's addition in said City.

Two hundred (200) cubic yards to be placed and deposited on lot nine in block fifteen of said Sherman's addition in said City.

Two hundred (200) cubic yards to be placed and deposited on lot ten in block fifteen of said Sherman's addition in said city.

Two hundred (200) cubic yards to be placed and deposited on lot eleven in block fifteen of said Sherman's addition in said City.

Three hundred (300) cubic yards to be placed and deposited on lot seven in block fifty-one of said Sherman's addition in said City.

Three hundred (300) cubic yards to be placed and deposited on lot eight in block fifty-one of said Sherman's addition in said City.

Three hundred (300) cubic yards to be placed and deposited on lot ten in block fifty-eight of said Sherman's addition in said City.

Three hundred (300) cubic yards to be placed and deposited on lot eleven in block fifty-eight of said Sherman's addition in said City.

Three hundred (300) cubic yards to be placed and deposited on lot twelve in block fifty-eight of said Sherman's addition in said City.

Nine hundred and twenty-one and nine hundredths ((21.09) cubic yards to be placed and deposited on lots one, two, and three and the west one-half of lots ten, eleven

and twelve in block sixty-eight of said Sherman's addition in said City.

The said Culverwell's addition being a subdivision of the south-west quarter of Pueblo Lot numbered eleven hundred and forty-eight of Poole's map of 1856, according to the map of said Culverwell's addition filed in the office of the County Recorder of San Diego County, State of California, on the 3rd day of June 1870.

The said Sherman's addition being a subdivision of Pueblo Lot numbered eleven hundred and fifty-five, according to the map thereof on file in the office of the Recorder of San Diego County, State of California.

That it has been heretofore declared to be the opinion of the said Common Council and it has been heretofore found and determined by said Common Council by Resolution of Intention No. 931, being Document No. 8161, approved on the 23rd day of December 1904, that the said proposed work and improvement, to-wit, the grading of Eighteenth street from the south line of "D" street to the north line of "N" street, as aforesaid is of more than local and ordinary public benefit and that the expense of the said work and improvement shall be chargeable upon the district hereinafter described, and that the exterior boundaries of the said district, and the exterior boundaries of the said district of lands which said Common Council by said Resolution of Intention has heretofore declared to be benefited by said work and improvement and to be assessed to pay the costs and expenses thereof are described as follows, to-wit:

Commencing at a point on the south line of "D" street midway between the east line of Eighteenth street and the west line of Nineteenth street in said City; thence running south along the center line of the tier of blocks between said Eighteenth and Nineteenth streets to a point on the north line of said "N" street midway between the said east line of Eighteenth street and the said west line of Nineteenth street; thence running west along the north line of "N" street to a point midway between the west line of said Eighteenth street and the east line of Seventeenth street; thence running north along the center line of the tier of blocks between said Seventeenth and Eighteenth streets to a point on the south line of said "D" street midway between the said west line of Eighteenth street and the said east line of Seventeenth street; thence running east along the south line of said "D" street to the place of beginning, except the public streets and alleys contained therein

Hereby rejects all of said proposals and bids except that next herein mentioned and hereby awards the contract for said work to the lowest regular responsible bidder, to-wit:

Henry Daley at the following prices as specified in his proposal on file in the office of the Clerk of the said City of San Diego for doing said work, to-wit:

For excavating, 30 cents Thirty cents per cubic yard, For embankment 1 ¢ One cent per cubic yard.

The Clerk of the said City of San Diego is hereby directed to post a notice of this award conspicuously for five days on or near the chamber door of the said Common Council of the said City of San Diego and also to cause said notice to be published for two days in the San Diego Union and Daily Bee, a daily newspaper, published and circulated and of general circulation in the said City of San Diego, and hereby designated for that purpose.

Passed and adopted by the Common Council of the said City of San Diego, California, this 10th day of April 1905, by the following vote, to-wit:

AYES---COUNCILMEN:- Nichols, Osborne, Hage, S.T.Johnson, Lambert, Perrin, A.P.Johnson,Jr.,  
and Jones.

NOES---NONE:-

ABSENT-COUNCILMAN:- Woolman.

D. F. Jones.

President of the Common Council of the City of  
San Diego, California.

I hereby certify that the above and foregoing Resolution of Award was passed  
by the Common Council of the said City of San Diego at the time and by the vote above  
stated.

H. W. Vincent,

City Clerk of the City of San Diego, California,

and Ex-officio Clerk of the Common Council,

(SEAL)

of the said City of San Diego.

I hereby approve the foregoing resolution this 11th day of April 1905.

Frank P. Frary,

Mayor of the City of San Diego, California.

I hereby certify that the above and foregoing is a full, true and correct copy  
of Resolution No. 2185 of the City of San Diego, California, as adopted by the Common  
Council of said City on the 10th day of April 1905.

H. W. Vincent, City Clerk,

By *Percy L. Day* Deputy.

R E S O L U T I O N   N o . 2 1 8 6 .

BE IT RESOLVED, By the Common Council of the City of San Diego, as follows:

That the City Engineer of the City of San Diego, California, be and he is hereby authorized and directed to furnish to this Common Council his recommendations as to the grade elevations to be established on Ivy Lane between the east line of Fifth street and the west line of Sixth street in the City of San Diego, California.

I hereby certify that the above and foregoing is a full, true and correct copy of Resolution No. 2186 of the City of San Diego, California, as adopted by the Common Council of said City on the 17th day of April 1905.

H. W. Vincent, City Clerk,

By *Fred L. Day*, Deputy.

## R E S O L U T I O N    N o .    2 1 8 7 .

BE IT RESOLVED, By the Common Council of the City of San Diego, as follows:

That permission be and is hereby granted to Nicholas S. Sargent to erect within the fire limits of the City of San Diego, California, viz: in the rear of No. 1054 and 1056 Fourth street between Third and Fourth streets and between "C" and "D" streets, a cooler for keeping meats, vegetables, etc., said structure to be ten feet long by nine feet wide by seven feet six inches high. The said structure to be constructed of redwood ceiling from the floor to a height of four feet, the remaining space of four feet to the roof to consist of wire screening, the east end of said cooler to be against the fire proof brick wall, which constitutes the rear wall of the Marshal-Higgins block.

I hereby certify that the above and foregoing is a full, true and correct copy of Resolution No. 2187 of the City of San Diego, California, as adopted by the Common Council of said City on the 17th day of April 1905.

H. W. Vincent, City Clerk,

By *Percy L. Day*, Deputy.

RESOLUTION No. 3188.

BE IT RESOLVED, By the Common Council of the City of San Diego, as follows:

That permission be and is hereby granted to A. B. Sprott to grade a provisional roadway twenty feet in width to a provisional grade on "K" street in the City of San Diego, California, between Twenty-sixth street and Twenty-seventh street; that the surplus dirt to be obtained in doing said work shall be placed on lots abutting on the south side of "K" street between said points. Said work to be done under the supervision of the Superintendent of Streets of said City.

I hereby certify that the above and foregoing is a full, true and correct Copy of Resolution No. 3188 of the City of San Diego, California, as adopted by the Common Council of said City on the 17th day of April 1905.

H. W. Vincent, City Clerk,

By *Fercy A. Day*, Deputy.

## R E S O L U T I O N    N o .   2 1 8 9 .

BE IT RESOLVED, By the Common Council of the City of San Diego, as follows:

That the City Engineer of the City of San Diego, California, be and he is hereby authorized and directed to furnish to this Common Council a careful estimate of the number of cubic yards of excavation and the number of cubic yards of embankment necessary to bring Twenty-fourth street in the City of San Diego, California, from the south line of "H" street to the north line of "N" street, including the sidewalks thereof to its official grade and cross-section including the intersections of all cross streets with the said Twenty-fourth street between said points not already graded to the official grade, excepting such portion of the said Twenty-fourth street and the said intersections of streets between said points required by law to be kept in order or repair by any person or company having railroad tracks thereon.

That said estimate shall be made in duplicate, one copy of which shall be kept on file in the office of the said City Engineer and shall, during office hours, be accessible for inspection to any person who may desire to inspect the same; that the said estimate shall include plans and specifications and estimates of the cost of any and all culverts which it may be necessary to construct in doing said work.

That the Superintendent of Streets of said City be and he is hereby authorized and directed to furnish to this Common Council a description of the place or places where the surplus earth to be removed in doing said work shall be placed and deposited.

I hereby certify that the above and foregoing is a full, true and correct copy of Resolution No. 2189 of the City of San Diego, California, as adopted by the Common Council of said City on the 17th day of April 1905.

H. W. Vincent, City Clerk,

By *Percy D. Day* Deputy.

## R E S O L U T I O N    N o .    2 1 9 0 .

BE IT RESOLVED, By the Common Council of the City of San Diego, as follows:

That the City Engineer of the City of San Diego, California, be and he is hereby authorized and directed to furnish to this Common Council a careful estimate of the number of cubic yards of excavation and the number of cubic yards of embankment necessary to bring Ninth street in the City of San Diego, California, from the North line of University avenue to the south line of Monterey avenue, including the sidewalks thereof to its official grade and cross section, excepting such portion of the said Ninth street between said points required by law to be kept in order or repair by any person or company having railroad tracks thereon.

That said estimate shall be made in duplicate, one copy of which shall be kept on file in the office of the said City Engineer and shall, during office hours, be accessible for inspection to any person who may desire to inspect the same; that the said estimate shall include plans and specifications and estimates of the cost of any and all culverts which it may be necessary to construct in doing said work.

That the Superintendent of Streets of said City be and he is hereby authorized and directed to furnish to this Common Council a description of the place or places where the surplus earth to be removed in doing said work shall be placed and deposited.

I hereby certify that the above and foregoing is a full, true and correct copy of Resolution No. 2190 of the City of San Diego, California, as adopted by the Common Council of said City on the 17th day of April 1905.

H. W. Vincent, City Clerk,

By *Fred L. Day* Deputy.

## R E S O L U T I O N    N o . 2 1 9 1 .

BE IT RESOLVED, By the Common Council of the City of San Diego, as follows:

That the City Engineer of the City of San Diego, California, be and he is hereby authorized and directed to furnish to this Common Council a careful estimate of the number of cubic yards of excavation and the number of cubic yards of embankment necessary to bring Eighth street in the City of San Diego, California, from the north line of University avenue to the south line of Monterey avenue including the sidewalks thereof, to its official grade and cross-section, excepting such portion of the said Eighth street between said points required by law to be kept in order or repair by any person or company having railroad tracks thereon.

That said estimate shall be made in duplicate, one copy of which shall be kept on file in the office of the said City Engineer and shall, during office hours, be accessible for inspection to any person who may desire to inspect the same; that the said estimate shall include plans and specifications and estimates of the cost of any and all culverts which it may be necessary to construct in doing said work.

That the Superintendent of Streets of said City be and he is hereby authorized and directed to furnish to this Common Council a description of the place or places where the surplus earth to be removed in doing said work shall be placed and deposited.

I hereby certify that the above and foregoing is a full, true and correct copy of Resolution No. 2191 of the City of San Diego, California, as adopted by the Common Council of said City on the 17th day of April 1905.

H. W. Vincent, City Clerk,

By *Percy L. Day* Deputy.

## R E S O L U T I O N   N O .   2 1 9 2 .

BE IT RESOLVED, By the Common Council of the City of San Diego, as follows:

That the City Engineer of the City of San Diego, California, be and he is hereby authorized and directed to furnish to this Common Council a careful estimate of the number of cubic yards of excavation and the number of cubic yards of embankment necessary to bring Grape street in the City of San Diego, California, from the west line of the 1400 acre public park to the east line of California street, including the sidewalks thereof, to its official grade and cross-section including the intersections of said Grape street with cross streets between said points and the sidewalks of such intersections excepting, however, the intersections of cross streets that have been graded to the official grade, and the sidewalks of such intersections, excepting such portion of the said Grape street and the said intersections of streets between said points required by law to be kept in order or repair by any person or company having railroad tracks thereon.

That said estimate shall be made in duplicate one copy of which shall be kept on file in the office of the said City Engineer and shall, during office hours, be accessible for inspection to any person who may desire to inspect the same; that the said estimate shall include plans and specifications and estimates of the cost of any and all culverts which it may be necessary to construct in doing said work.

That the Superintendent of Streets of said City be and he is hereby authorized and directed to furnish to this Common Council a description of the place or places where the surplus earth to be removed in doing said work shall be placed and deposited.

I hereby certify that the above and foregoing is a full, true and correct copy of Resolution No. 2192 of the City of San Diego, California, as adopted by the Common Council of said City on the 17th day of April 1905.

H. W. Vincent, City Clerk,

By *Fred R. Day*, Deputy.

## R E S O L U T I O N   N o . 2 1 9 3 .

BE IT RESOLVED, By the Common Council of the City of San Diego, as follows:

That the City Engineer of the City of San Diego, California, be and he is hereby authorized and directed to furnish to this Common Council a careful estimate of the number of cubic yards of excavation and the number of cubic yards of embankment necessary to bring Juniper street in the City of San Diego, California, from the west line of the 1400 acre public Park to the east line of Fourth street, including the sidewalks thereof, to <sup>its</sup> ~~the~~ official grade and cross section, including the intersection of said Juniper street with cross streets between said points, and the sidewalks of such intersections excepting, however, the intersections of cross streets that have been graded to the official grade and the sidewalks of such intersections, excepting such portion of the said Juniper street and the said intersections of streets between said points required by law to be kept in order or repair by any person or company having railroad tracks thereon.

That said estimate shall be made in duplicate, one copy of which shall be kept on file in the office of the said City Engineer and shall, during office hours, be accessible for inspection to any person who may desire to inspect the same; that the said estimate shall include plans and specifications and estimates of the cost of any and all culverts which it may be necessary to construct in doing said work.

That the Superintendent of Streets of said City be and he is hereby authorized and directed to furnish to this Common Council a description of the place or places where the surplus earth to be removed in doing said work shall be placed and deposited.

I hereby certify that the above and foregoing is a full, true and correct copy of Resolution No. 2193 of the City of San Diego, California, as adopted by the Common Council of said City on the 17th day of April 1905.

H. W. Vincent, City Clerk,

By *Percy L. Day* Deputy.

## .R.E.S.O.L.U.T.I.O.N. No. 2194.

BE IT RESOLVED, By the Common Council of the City of San Diego, as follows:

That the City Engineer of the City of San Diego, California, be and he is hereby authorized and directed to furnish to this Common Council a careful estimate of the number of cubic yards of excavation and the number of cubic yards of embankment necessary to bring Kalmia street in the City of San Diego, California, from the west line of the 1400 acre public Park to the east line of the Front street including the sidewalks thereof, to its official grade and cross-section including the intersections of said Kalmia streets with cross streets between said points, and the sidewalks of such intersections, excepting, however, the intersections of cross streets that have been graded to the official grade, and the sidewalks of such intersections, excepting such portion of the said Kalmia street and the said intersections of streets between said points required by law to be kept in order or repair by any person or company having railroad tracks thereon.

That said estimate shall be made in duplicate, one copy of which shall be kept on file in the office of the said City Engineer and shall, during office hours, be accessible for inspection to any person who may desire to inspect the same; that the said estimate shall include plans and specifications and estimates of the cost of any and all culverts which it may be necessary to construct in doing said work.

That the Superintendent of Streets of said City be and he is hereby authorized and directed to furnish <sup>to</sup> this Common Council a description of the place or places where the surplus earth to be removed in doing said work shall be placed and deposited.

I hereby certify that the above and foregoing is a full, true and correct copy of Resolution No. 2194 of the City of San Diego, California, as adopted by said Common Council of said City on the 17th day of April 1905.

H. W. Vincent, City Clerk,

By *Percy L. Day* Deputy.

## . R E S O L U T I O N   N o . 2 1 9 5 .

BE IT RESOLVED, By the Common Council of the City of San Diego, as follows:

That the City Engineer of the City of San Diego, California, be and he is hereby authorized and directed to furnish to this Common Council a careful estimate of the numbers of cubic yards of excavation and the number of cubic yards of embankment necessary to bring Maple street in the City of San Diego, California, from the west line of the 1400 acre public park to the east line of First street including the sidewalks thereof to its official grade and cross-section including the intersections of said Maple street with cross streets between said points and the sidewalks of such intersections excepting however, the intersections of cross streets that have been graded to the official grade, and the sidewalks of such intersections, excepting such portion of the said Maple street and the said intersections of streets between said points required by law to be kept in order or repair by any person or company having railroad tracks thereon.

That said estimate shall be made in duplicate, one copy of which shall be kept on file in the office of the said City Engineer and shall, during office hours, be accessible for inspection to any person who may desire to inspect the same; that the said estimate shall include plans and specifications and estimates of the cost of any and all culverts which it may be necessary to construct in doing said work.

That the Superintendent of Streets of said City be and he is hereby authorized and directed to furnish to this Common Council a description of the place or places where the surplus earth to be removed in doing said work shall be placed and deposited.

I hereby certify that the above and foregoing is a full, true and correct copy of Resolution No. 2195 of the City of San Diego, California, as adopted by the Common Council of said City on the 17th day of April 1905.

H. W. Vincent, City Clerk,

By *Percy L. Day*, Deputy.

## R E S O L U T I O N No. 2196.

BE IT RESOLVED, By the Common Council of the City of San Diego, as follows:

That the City Engineer of the City of San Diego, California, be and he is hereby authorized and directed to furnish to this Common Council a careful estimate of the number of cubic yards of excavation and the number of cubic yards of embankment necessary to bring Nutmeg street in the City of San Diego, California, from the west line of the 1400 acre public Park to the east line of Second street, including the sidewalks thereof, to its official grade and cross-section including the intersections of said Nutmeg street with cross streets between said points and the sidewalks of such intersections, excepting, however, the intersections of cross streets that have been graded to the official grade, and the sidewalks of such intersections, excepting such portion of the said Nutmeg street and the said intersections of streets between said points required by law to be kept in order or repair by any person or company having railroad tracks thereon.

That said estimate shall be made in duplicate, one copy of which shall be kept on file in the office of the said City Engineer and shall, during office hours, be accessible for inspection to any person who may desire to inspect the same; that the said estimate shall include plans and specifications and estimates of the cost of any and all culverts which it may be necessary to construct in doing said work.

That the Superintendent of Streets of said City be and he is hereby authorized and directed to furnish to this Common Council a description of the place or places where the surplus earth to be removed in doing said work shall be placed and deposited.

I hereby certify that the above and foregoing is a full, true and correct copy of Resolution No. 2196 of the City of San Diego, California, as adopted by the Common Council of said City on the 17th day of April 1905.

H. W. Vincent, City Clerk,

By *Percy L. Day* Deputy.

## . R E S O L U T I O N   N o . 2 1 9 7 .

BE IT RESOLVED, By the Common Council of the City of San Diego, as follows:

That the City Engineer of the City of San Diego California, be and he is hereby authorized and directed to furnish to this Common Council a careful estimate of the number of Cubic yards of excavation and the number of cubic yards of embankment necessary to bring Olive street in the City of San Diego, California, from the west line of the 1400 acre public park to the east line of Third street, including the sidewalks thereof, to its official grade and cross-section including the intersections of said Olive street with cross streets between said points, and the sidewalks of such intersections, excepting however, the intersections of cross streets that have been graded to the official grade, and the sidewalks of such intersections.

Excepting such portion of the said Olive street and the said intersections of streets between said points required by law to be kept in order or repair by any person or company having railroad tracks thereon.

That said estimate shall be made in duplicate, one copy of which shall be kept on file in the office of the said City Engineer and shall, during office hours, be accessible for inspection to any person who may desire to inspect the same; that the said estimate shall include plans and specifications and estimates of the cost of any and all culverts which it may be necessary to construct in doing said work.

That the Superintendent of Streets of said City be and he is hereby authorized and directed to furnish to this Common Council a description of the place or places where the surplus earth to be removed in doing said work shall be placed and deposited.

I hereby certify that the above and foregoing is a full, true and correct copy of Resolution No. 2197 of the City of San Diego, California, as adopted by the Common Council of Said City on the 17th day of April 1905.

H. W. Vincent , City Clerk,

By *Percy L. Day* Deputy.

## R E S O L U T I O N    N o .   2 1 9 8 .

BE IT RESOLVED, By the Common Council of the City of San Diego, as follows:

That the City Engineer of the City of San Diego, California, be and he is hereby authorized and directed to furnish to this Common Council a careful estimate of the number of cubic yards of excavation and the number of cubic yards of embankment necessary to bring Palm street in the City of San Diego, California, from the west line of the 1400 acre public park to the east line of Fourth street, including the sidewalks thereof, to its official grade and cross-section, including the intersections of said Palm street with cross streets between said points, and the sidewalks of such intersections, excepting, however, the intersections of cross streets that have been graded to the official grade, and the sidewalks of such intersections, excepting such portion of the said Palm street and the said intersections of streets between said points required by law to be kept in order or repair by any person or company having railroad tracks thereon

That said estimate shall be made in duplicate, one copy of which shall be kept on file in the office of the said City Engineer and shall, during office hours, be accessible for inspection to any person who may desire to inspect the same; that the said estimate shall include plans and specifications and estimates of the cost of any and all culverts which it may be necessary to construct in doing said work.

That the Superintendent of Streets of said City be and he is hereby authorized and directed to furnish to this Common Council a description of the place or places where the surplus earth to be removed in doing said work shall be placed and deposited.

I hereby certify that the above and foregoing is a full, true and correct copy of Resolution No. 2198 of the City of San Diego, California, as adopted by the Common Council of said City on the 17th day of April 1905.

H . W. Vincent? City Clerk,

By *Percy R. Day* Deputy.

## R E S O L U T I O N   N O .   2 1 9 9 .

BE IT RESOLVED, By the Common Council of the City of San Diego, as follows;

That the City Engineer of the City of San Diego, California, be and he is hereby authorized and directed to furnish to this Common Council a careful estimate of the number of cubic yards of excavation and the number of yards of embankment necessary to bring Quince street in the City of San Diego, California, from the west line of the 1400 acre public park to the east line of Fifth street, including the sidewalks thereof, to its official grade and cross-section excepting such portion of the said Quince street and the said intersections of streets between said points required by law to be kept in order or repair by any person or company having railroad tracks thereon.

That said estimate shall be made in duplicate, one copy of which shall be kept on file in the office of the said City Engineer and shall, during office hours, be accessible for inspection to any person who may desire to inspect the same; that the said estimate shall include plans and specifications and estimates of the cost of any and all culverts which it may be necessary to construct in doing said work.

That the Superintendent of Streets of said City be and he is hereby authorized and directed to furnish to this Common Council a description of the place or places where the surplus earth to be removed in doing said work shall be placed and deposited.

I hereby certify that the above and foregoing is a full true and correct copy of Resolution No. 2199 of the City of San Diego, California, as adopted by the Common Council of said City on the 17th day of April 1905.

H. W. Vincent, City Clerk,

By *Fred H. Day* Deputy.

## R E S O L U T I O N    N o .   2   2 0 0 .

BE IT RESOLVED, By the Common Council of the City of San Diego, as follows:

That the City Engineer of the City of San Diego, California, be and he is hereby authorized and directed to furnish to this Common Council a careful estimate of the number of cubic yards of excavation and the number of cubic yards of embankment necessary to bring Redwood street in the City of San Diego, California, from the west line of the 1400-acre public park to the east line of Fourth street, including the sidewalks thereof, to its official grade and cross-section, including the intersections of said Redwood street with cross streets between said points, and the sidewalks of such intersections excepting, however, the intersections of cross streets that have been graded to the official grade and the sidewalks of such intersections, excepting such portion of the said Redwood street and the said intersections of streets between said points required by law to be kept in order or repair by any person or company having railroad tracks thereon.

That said estimate shall be made in duplicate, one copy of which shall be kept on file in the office of the said City Engineer and shall, during office hours, be accessible for inspection to any person who may desire to inspect the same; that the said estimate shall include plans and specifications and estimates of the cost of any and all culverts which it may be necessary to construct in doing said work.

That the Superintendent of Streets of said City be and he is hereby authorized and directed to furnish to this Common Council a description of the place or places where the surplus earth to be removed in doing said work shall be placed and deposited.

I hereby certify that the above and foregoing is a full, true and correct copy of Resolution No. 2200 of the City of San Diego, California, as adopted by the Common Council of said City on the 17th day of April 1905.

H. W. Vincent, City Clerk,

By *Percy R. Day* Deputy.

## R E S O L U T I O N    N o . 2 2 0 1 .

BE IT RESOLVED, By the Common Council of the City of San Diego, as follows:

That the City Engineer of the City of San Diego, California, be and he is hereby authorized and directed to furnish to this Common Council a careful estimate of the number of cubic yards of excavation and the number of cubic yards of embankment necessary to bring Spruce street in the City of San Diego, California, from the west line of the 1400 acre Public Park to the east line of First street, including the sidewalks thereof, to its official grade and cross-section, including the intersection of said Spruce street with cross streets between said points, and the sidewalks of such intersections, excepting, however, the intersections of cross streets that have been graded to the official grade, and the sidewalks of such intersections excepting such portion of the said Spruce street and the said intersections of streets between said points required by law to be kept in order or repair by any person or company having railroad tracks thereon.

That said estimate shall be made in duplicate, one copy of which shall be kept on file in the office of the said City Engineer and shall, during office hours, be accessible for inspection to any person who may desire to inspect the same; that the said estimate shall include plans and specifications and estimates of the cost of any and all culverts which it may be necessary to construct in doing said work.

That the Superintendent of Streets of said City be and he is hereby authorized and directed to furnish to this Common Council a description of the place or places where the surplus earth to be removed in doing said work shall be placed and deposited.

I hereby certify that the above and foregoing is a full, true and correct Copy of Resolution No. 2201 of the City of San Diego, California, as adopted by the Common Council of said City on the 17th day of April 1905.

H. W. Vincent, City Clerk,

By *Percy L. Day* Deputy.

## R E S O L U T I O N    N o .    2 2 0 2 .

BE IT RESOLVED, By the Common Council of the City of San Diego, as follows:

That the City Engineer of the City of San Diego, California, be and he is hereby authorized and directed to furnish to this Common Council a careful estimate of the number of cubic yards of excavation and the number of cubic yards of embankment necessary to bring Thorn street in the City of San Diego, California, from the westline of the 1400 acre public park to the east line of First street, including the sidewalks thereof to its official grade and cross-section, including the intersections of said Thorn street with cross streets between said points, and the sidewalks of such intersections, excepting, however, the intersections of cross streets that have been graded to the official grade, and the sidewalks of such intersections, excepting such portion of the said Thorn street and the said intersections of streets between said points required by law, to be kept in order or repair by any person or company having railroad tracks thereon.

Said estimate shall also include the oiling of said Thorn street between said points with crude oil, from curb line to curb line, including the intersections of streets except the intersection of said Thorn street with Fourth street, and the intersection of said Thorn street with Fifth street.

That said estimate shall be made in duplicate, one copy of which shall be kept on file in the office of the said City Engineer and shall, during office hours, be accessible for inspection to any person who may desire to inspect the same; that the said estimate shall include plans and specifications and estimates of the cost of any and all culverts which it may be necessary to construct in doing said work.

That the Superintendent of Streets of said City be and he is hereby authorized and directed to furnish to this Common Council a description of the place or places where the surplus earth to be removed in doing said work shall be placed and deposited.

I hereby certify that the above and foregoing is a full, true and correct copy of Resolution no. 2202 of the City of San Diego, California, as adopted by the Common Council of said City on the 17th day of April 1905.

H. W. Vincent, City Clerk,

By *Felix L. Day*, Deputy.

## RESOLUTION No. 2203.

Of intention to change the grade of Harrison avenue in the City of San Diego, California between the south line of "N" street and the west line of Twenty-eighth street.

WHEREAS, the owners of a majority of the property affected by the herein proposed change of grade of that portion of Harrison avenue in the City of San Diego, California, between the south line of "N" street and the west line of Twenty-eighth street, have petitioned the Common Council of the said City of San Diego, California, to change the grade thereof and;

WHEREAS, the said Common Council of said City of San Diego hereby finds that said petition contains the names of the owners of a majority of the property affected by said proposed change of grade, NOW THEREFORE,

BE IT RESOLVED, that it is the intention of the Common Council of the said City of San Diego to change and establish the grade of that portion of said Harrison avenue, between said points as follows, to-wit:

At the intersection of the north-east line of said Harrison avenue with the south line of "N" street, the grade elevation to remain at forty-nine and eighty hundredths (49.80) feet; at the intersection of the southwest line of said Harrison avenue with the south line of "N" street, the grade elevation to remain at forty-eight and twenty hundredths (48.20) feet.

At the north corner of the intersection of said Harrison avenue and Crosby street, the grade elevation to remain at fifty-two and fifty hundredths (52.50) feet; at the south corner of the intersection of said Harrison avenue and Crosby street, the grade elevations to remain at fifty three (53.00) feet; at the east corner of the intersection of said Harrison avenue and Crosby street, the grade elevation to remain at fifty-three (53.00) feet; at the west corner of the intersection of said Harrison avenue and Crosby street, the grade elevation to remain at fifty-two and fifty hundredths (52.50) feet.

At a point on the north-east line of said Harrison avenue one hundred feet south-east of the east corner of the intersection of said Harrison avenue and Crosby street, change the grade elevation from Fifty-six (56) feet to fifty-four and twenty hundredths (54.20) feet at a point on the northeast line of said Harrison avenue twenty feet southeast of the last named point, change the grade elevation from fifty-six and sixty hundredths (56.60) feet to fifty-four and fifty hundredths (54.50) feet; at a point on the north-east line of said Harrison avenue twenty feet south-east of the last named point, change the grade elevation from fifty seven and twenty hundredths (57.20) feet to fifty-four and ninety hundredths (54.90) feet; at a point on the north-east line of said Harrison avenue twenty feet south east of the last named point, change the grade elevation from fifty seven and eighty hundredths (57.80) feet to fifty-six and forty hundredths (56.40) feet; at a point on the northeast line of said Harrison avenue twenty feet southeast of the last named point, change the grade elevation from fifty-eight and forty hundredths (58.40) feet to fifty seven and ten hundredths (57.10) feet; at a point on the northeast line of said Harrison avenue twenty feet southeast of the last named point, change the grade elevation from fifty-nine (59) feet to fifty-seven and ninety hundredths (57.90) feet; at a point on the northeast line of said Harrison avenue twenty feet south-east of the last named point, change the grade ele-

vation from fifty-nine and sixty hundredths (59.60) feet to fifty-seven and eighty hundredths (57.80) feet; at a point on the north-east line of said Harrison avenue one hundred and sixty feet south east of the last named point, change the grade elevation from sixty-four and forty hundredths (64.40) feet to sixty-five and twenty hundredths (65.20) feet; at a point on the north-east line of said Harrison avenue twenty feet southeast of the last named point change the grade elevation from sixtyfive (65) feet to sixty-six and ten hundredths (66.10) feet; at a point on the north-east line of said Harrison avenue twenty feet south-east of the last named point, change the grade elevation from sixty five and sixty hundredths (65.60) feet to sixty-six and eighty-five hundredths (66.85) feet; at a point on the north-east line of said Harrison avenue twenty feet south-east of the last named point, change the grade elevation from sixty-six and twenty hundredths (66.20) feet to sixty-seven and fifty-five hundredths (67.55) feet; at a point on the north-east line of said Harrison avenue twenty feet southeast of the last named point, change the grade elevation from sixty-six and eighty hundredths (66.80) feet to sixty-eight and five hundredths (68.05) feet; at a point on the north-east line of said Harrison avenue twenty feet south-east of the last named point, change the grade elevation from sixty-seven and forty hundredths (67.40) feet to sixty-eight and seventy hundredths (68.70) feet; at a point on the north east line of said Harrison avenue twenty feet south-east of the last named point, change the grade elevation from sixty-eight (68) feet to sixty-nine and twenty hundredths (69.20) feet.

At a point on the southwest line of said Harrison avenue one hundred feet south-east of the south corner of the intersection of Harrison avenue and Crosby street, change the grade elevation from fifty-five and eighty-three hundredths (55.83) feet to fifty-four and twenty hundredths (54.20) feet; at a point on the southwest line of said Harrison avenue twenty feet southeast of the last named point, change the grade elevation from fifty-six and forty hundredths (56.40) feet to fifty-four and fifty hundredths (54.50) feet; at a point on the southwest line of said Harrison avenue twenty feet south-east of the last named point, change the grade elevation from fifty-seven (57)<sup>00</sup> feet to fifty-four and ninety-five hundredths (54.95) feet; at a point on the southwest line of said Harrison avenue twenty feet south-east of the last named point, change the grade elevation from fifty-seven and fifty-three hundredths (57.53) feet to fifty-five and forty-five hundredths (55.45) feet; at a point on the southwest line of said Harrison avenue, twenty feet southeast of the last named point, change the grade elevation from fiftyeight and ten hundredths (58.10) feet to fifty-six (56)<sup>00</sup> feet; at a point on the southwest line of said Harrison avenue twenty feet southeast of the last named point, change the grade elevation from fifty-eight and sixty-seven hundredths (58.67) feet to fifty-six and eighty hundredths (56.80) feet; at a point on the southwest line of said Harrison avenue twenty feet south-east of the last named point change the grade elevation from fifty-nine and twenty-three hundredths (59.23) feet to fifty-seven and sixty hundredths (57.60) feet; at a point on the south-west line of said Harrison avenue one hundred and sixty feet southeast of the last named point, change the grade elevation from sixty-three and seventy-seven hundredths (63.77) feet to sixty-four and forty hundredths (64.40) feet; at a point on the south-west line of said Harrison avenue twenty feet southeast of the last named point, change the grade elevation from sixty-four and thirty-three hundredths (64.33) feet to sixty-five and twenty hundredths (65.20) feet; at a point on the southwest line of said Harrison avenue twenty feet southeast of the last

named point, change the grade elevation from sixty-four and ninety hundredths (64.90) feet to sixty-six ( $66^{\frac{00}{100}}$ ) feet; at a point on the southwest line of said Harrison avenue twenty feet southeast of the last named point, change the grade elevation from sixty-five and forty seven hundredths (65.47) feet to sixty-six and sixty hundredths (66.60) feet; at a point on the southwest line of said Harrison avenue twenty feet southeast of the last named point, change the grade elevation from sixty-six and three hundredths (66.03) feet to sixty-sevan and twenty hundredths (67.20) feet; at a point on the southwest line of said Harrison avenue twenty feet southeast of the last named point, change the grade elevation from sixty-six and sixty hundredths (66.60) feet to sixty-seven and sixty-five hundredths (67.65) feet, at a point on the southwest line of said Harrison avenue twenty feet southeast of the last named point, change the grade elevation from sixty seven and sixteen hundredths (67.16) feet to sixty-eight and twenty hundredths (68.20) feet.

At the north corner of the intersection of said Harrison avenue and Dewey street, the grade elevation to remain at seventy-one ( $71^{\frac{00}{100}}$ ) feet; at the south corner of the intersection of said Harrison avenue and Dewey street, the grade elevation to remain at seventy ( $70^{\frac{00}{100}}$ ) feet; at the east corner of the intersection of said Harrison avenue and Dewey street, the grade elevation to remain at seventy-one ( $71^{\frac{00}{100}}$ ) feet; at the west corner of the intersection of said Harrison avenue and Dewey street, the grade elevation to remain at seventy ( $70^{\frac{00}{100}}$ ) feet.

At a point on the north-east line of said Harrison avenue one hundred and eighty feet south-east of the east corner of the intersection of said Harrison avenue and Dewey street change the grade elevation from seventy-three and forty hundredths (73.40) feet to seventy two ( $72^{\frac{00}{100}}$ ) feet; at a point on the northeast line of said Harrison avenue one hundred and twenty feet southeast of the last named point, change the grade elevation from seventy-five ( $75^{\frac{00}{100}}$ ) feet to seventy-four and forty hundredths (74.40) feet; at a point on the northeast line of said Harrison avenue eighty feet southeast of the last named point; change the grade elevation from seventy-seven and eighty hundredths (77.80) feet to sevnty six ( $76^{\frac{00}{100}}$ ) feet.

At a point on the southwest line of said Harrison avenue one hundred and eighty feet southeast of the south corner of the intersection of said Harrison avenue and Dewey street; change the grade elevation from seventy two and seventy hundredths (72.70) feet to seventy one ( $71^{\frac{00}{100}}$ ) feet; at a point on the southwest line of said Harrison avenue one hundred and twenty-feet southeast of the last named point, change the grade elevation from seventy-four and fifty hundredths (74.50) feet to seventy-four ( $74^{\frac{00}{100}}$ ) feet; at a point on the southwest line of said Harrison avenue eighty feet southeast of the last named point, change the grade elevation from seventy seven and forty three hundredths (77.43) feet to seventy-six ( $76^{\frac{00}{100}}$ ) feet.

At the north corner of the intersection of Harrison avenue and Evans street, change the grade elevation from eighty-five and fifty hundredths (85.50) feet to eighty-six and fifty hundredths (86.50) feet; at the south corner of the intersection of Harrison avenue and Evans street, change the grade elevation from eighty-six and fifty hundredths (86.50) feet to eighty-seven and fifty hundredths (87.50) feet; at the east corner of the intersection of said Harrison avenue and Evans street, change the grade elevation from eighty-six and fifty hundredths (86.50) feet to eighty-seven and fifty hundredths (87.50) feet; at the west corner of the intersection of said Harrison avenue and Evans street, change the grade elevation from eighty-five and fifty hundredths (85.50) feet to eighty-six and

fifty hundredths (86.50) feet.

At a point on the north-east line of said Harrison avenue two hundred feet south-east of the east corner of the intersection of said Harrison avenue and Evans street, change the grade elevation from ninety two and eighty-three hundredths (92.83) feet to ninety-five and seventy hundredths (95.70) feet; at a point on the north-east line of said Harrison avenue twenty feet south-east of the last named point, change the grade elevation from ninety-three and forty-seven hundredths (93.47) feet to ninety-six and fifty hundredths (96.50) feet; at a point on the north-east line of said Harrison avenue twenty feet south-east of the last named point, change the grade elevation from ninety-four and ten hundredths (94.10) feet to ninety-seven (97)<sup>00</sup> feet; at a point on the north-east line of said Harrison avenue twenty feet south-east of the last named point, change the grade elevation from ninety-four and seventy-three hundredths (94.73) feet to ninety-seven and forty hundredths (97.40) feet; at a point on the north-east line of said Harrison avenue twenty feet southeast of the last named point, change the grade elevation from ninety five and thirty-seven hundredths (95.37) feet to ninety seven and sixty hundredths (97.60) feet; at a point on the north-east line of said Harrison avenue twenty feet south-east of the last named point, change the grade elevation from ninety-six (96)<sup>00</sup> feet to ninety-seven and seventy hundredths (97.70) feet; at a point on the northeast line of said Harrison avenue twenty feet south-east of the last named point, change the grade elevation from ninety -five and eighty-seven hundredths (95.87) feet to ninety-seven and seventy hundredths (97.70) feet; at a point on the north-east line of said Harrison avenue twenty feet southeast of the last named point, change the grade elevation from ninety-five and seventy-three hundredths (95.73) feet to ninety-seven and sixty hundredths (97.60) feet.

At a point on the southwest line of said Harrison avenue two hundred feet southeast east of the south corner of the intersection of said Harrison avenue and Evans street, change the grade elevation from ninety-two and eighty-three hundredths (92.83) feet to ninety-five and twenty hundredths (95.20) feet; at a point on the south-west line of said Harrison avenue twenty feet south-east of the last named point, change the grade elevation from ninety-three and forty-seven hundredths (93.47) feet to ninety-five and ninety hundredths (95.90) feet; at a point on the south-west line of said Harrison avenue twenty feet south-east of the last named point, change the grade elevation from ninety-four and ten hundredths (94.10) feet to ninety-six and thirty hundredths (96.30) feet; at a point on the southwest line of said Harrison avenue twenty feet south-east of the last named point, change the grade elevation from ninety-four and seventy-three hundredths (94.73) feet to ninety-six and sixty five hundredths (96.65) feet; at a point on the southeast of the last named point, change the grade elevation from ninety-five and thirty-seven hundredths (95.37) feet to ninety-six and eighty hundredths (96.80) feet; at a point on the southwest line of said Harrison avenue twenty feet southeast of the last named point, change the grade elevation from ninety-six (96)<sup>00</sup> feet to ninety-six and seventy hundredths (96.70) feet; at a point on the south-west line of said Harrison avenue twenty feet south-east of the last named point, change the grade elevation from ninety-five and eighty hundredths (95.80) feet to ninety-six and eighty hundredths (96.80) feet; at a point on the southwest line of said Harrison avenue twenty feet southeast of the last named point, change the grade elevation from ninety-five and sixty hundredths (95.60) feet to ninety-six and sixty hundredths (96.60) feet.

At the north corner of the intersection of said Harrison avenue and Sampson street, the grade elevation to remain at ninety-four ( $94^{\frac{00}{100}}$ ) feet; at the south corner of the intersection of said Harrison avenue and Sampson street, the grade elevation to remain at ninety-two and fifty hundredths ( $92.50$ ) feet; at the east corner of the intersection of said Harrison avenue and Sampson street, the grade elevation to remain at ninety-three and fifty hundredths ( $93.50$ ) feet; at the west corner of the intersection of said Harrison avenue and Sampson street, the grade elevation to remain at ninety-three ( $93^{\frac{00}{100}}$ ) feet.

At a point on the north-east line of said Harrison avenue two hundred feet south-east of the east corner of the intersection of said Harrison avenue and Sampson street, the grade elevation to remain at ninety-one ( $91$ ) feet; at a point on the south-west line of said Harrison avenue two hundred feet southeast of the south corner of the intersection of said Harrison avenue and Sampson street, the grade elevation to remain at ninety ( $90^{\frac{00}{100}}$ ) feet.

At the north corner of the intersection of said Harrison avenue and Sicard street, change the grade elevation from eighty-six ( $86^{\frac{00}{100}}$ ) feet to eighty-seven ( $87^{\frac{00}{100}}$ ) feet; at the south corner of the intersection of said Harrison avenue and Sicard street, change the grade elevation from eighty-five ( $85^{\frac{00}{100}}$ ) feet to eighty-six ( $86^{\frac{00}{100}}$ ) feet; at the east corner of the intersection of said Harrison avenue and Sicard street, change the grade elevation from eighty-six ( $86^{\frac{00}{100}}$ ) feet to eighty-seven ( $87^{\frac{00}{100}}$ ) feet; at the west corner of the intersection of said Harrison avenue and Sicard street, change the grade elevation from eighty-five ( $85^{\frac{00}{100}}$ ) feet to eighty-six ( $86^{\frac{00}{100}}$ ) feet.

At the intersection of the north-east line of said Harrison avenue with the west line of Twenty-eighth street, the grade elevation to remain at eighty-five ( $85^{\frac{00}{100}}$ ) feet at the intersection of the south-west line of said Harrison avenue with the west line of Twenty-eighth street, the grade elevation to remain at eighty-three ( $83^{\frac{00}{100}}$ ) feet.

All of said grade elevations to be above the datum line of levels as fixed by ordinance No. 3 of the ordinances of the said City of San Diego, entitled "An ordinance establishing a datum line for the grading of streets in the City of San Diego, State of California, and providing for the manner of establishing grades by ordinance," approved on the 30th day of June, 1886.

That the grade of that portion of said Harrison avenue above mentioned shall be changed so as to conform to the grade elevations above specified, and that the center line of said Harrison avenue shall have an average elevation of the opposite curb grades.

That the grade of the intersections of said Harrison avenue with cross streets, between said points, shall be changed so as to conform to the changes of grade herein proposed.

That the district to be benefited by said proposed change of grade and to be assessed to pay the costs of the same is hereby designated and established as follows, to-wit:

Commencing at the east corner of a triangular block in Lincoln Park, north of the intersection of said Harrison avenue and Crosby street, numbered 277; running thence southwesterly to a point where the north line of the San Diego Land and Town Company's addition is intersected by the southeast line of said Crosby street; thence running east along the said north line of the said San Diego Land and Town Company's Addition to the southwest line of the alley running through block 277 of said San Diego Land and Town Company's

Addition; running thence in a southeasterly direction along the southwest line of the alley between said Harrison avenue and Grant avenue to the west line of said Twenty-eighth street; thence running south along the said west line of Twenty-eighth street to the north-east line of the alley running through block 243 of said San Diego Land and Town Company's

Addition; thence running in a north-westerly direction along the northeast line of said alley and along the northeast line of the alley between the said Harrison avenue and Irving avenue to the north line of the said San Diego Land and Town Company's addition: thence running east along the north line of the said San Diego Land and Town Company's Addition to the west line of lot five in block 237 of said Lincoln Park; running thence north to the north-west corner of said lot five; running thence east along the south line of said "N" street to the place of beginning, excepting the public streets and alleys contained therein.

All of said lots, blocks and exterior boundaries being in the City of San Diego, County of San Diego, State of California.

Said Lincoln Park ( formerly known as Frary's addition ) being a subdivision of the southwest quarter of Pueblo Lot 1154 in the City of San Diego, California, according to the official map thereof filed in the office of the Recorder of San Diego County, California on the 4th day of January, 1888.

Said San Diego Land and Town Company's addition being a subdivision of Pueblo lot 1158 and part of Pueblo lots 1163 and 1164, in the City of San Diego, California, according to the official map thereof on file in the office of the Recorder of the County of San Diego, California.

The City Clerk of said City is hereby directed to cause this Resolution of Intention to be published for ten days in the newspaper in which the official notices of the Common Council of said City are usually printed and published, to-wit, the San Diego Union and Daily Bee, a daily newspaper published and circulated and of general circulation in said City, in every regular issue of said newspaper for said period of ten days, which newspaper is hereby designated as the newspaper in which this Resolution of Intention shall be published in the manner and by the person required by law.

The Superintendent of Streets of said City is hereby ordered and directed within five days after the first publication of this Resolution, to cause to be conspicuously posted in the manner and form required by law, within the district herein above designated as the district to be benefited by the proposed change of grade, notice of the passage of this resolution.

Passed and adopted by the Common Council of the said City of San Diego, California this 17th day of April 1905, by the following vote, to-wit:

AYES---COUNCILMEN:- Nichols, Hage, S. T. Johnson, Lambert, Perrin, A. P. Johnson, Jr.,  
Woolman and Jones.

NOES---NONE:-

ABSENT-COUNCILMAN:- Osborne.

D. F. Jones,

President of the Common Council of the City of  
San Diego, California.

I hereby certify that the above and foregoing resolution of intention was

passed by the Common Council of the said City of San Diego, at the time and by the vote above stated.

H. W. Vincent,

City Clerk of the City of San Diego, California,

and Ex-officio Clerk of the Common Council

(SEAL)

of the City of San Diego.

I hereby approve the foregoing resolution, this 18th day of April 1905.

Frank P. Frary,

Mayor of the City of San Diego, California.

I hereby certify that the above and foregoing is a full, true and correct copy of Resolution No. 2203 of the City of San Diego, California, as adopted by the Common Council of said City on the 17th day of April 1905.

H. W. Vincent, City Clerk,

By *Percy L. Day* Deputy.

RESOLUTION No. 2204.

BE IT RESOLVED, By the Common Council of the City of San Diego, as follows:

That it be and is hereby determined by this Common Council that "F" street from the east line of Twelfth street to the west line of Twenty-fifth street, be improved between said points by the construction of sidewalks and curbs thereon, in accordance with the specifications for such work as contained in Ordinance No. 1140, approved June 17th 1902.

That the owners of property fronting upon said street between said points shall have until the 7th day of August 1905 within which to construct sidewalks and curbs thereon at private contract.

That the City Engineer be and he is hereby authorized and directed to prepare a profile of the sidewalk of said street between said points, and furnish to any person applying therefor an estimate of the number of cubic yards of excavation or embankment necessary to bring any portion of the sidewalk of said street to its official grade.

That on said 7th day of August, 1905, said City Engineer shall furnish this Common Council a detailed report showing the amount of sidewalking and curbing yet to be done on said street between said points.

That the City Clerk advertise the fact that said improvement has been decided upon, and that property owners desiring to construct sidewalks and curbs by private contract must complete said work on or before the said 7th day of August, 1905.

I hereby certify that the above and foregoing is a full, true and correct copy of Resolution 2204 of the City of San Diego, California, as adopted by the Common Council of said City on the 24th day of April 1905.

H. W. Vincent, City Clerk,

By *Fred S. Day* Deputy.

## R E S O L U T I O N    N o . 2 2 0 5 .

BE IT RESOLVED, By the Common Council of the City of San Diego, as follows:

That the respective owners of lot twelve (12) in block forty-two (42); lot six (6) in block fifty (50) and lot seven (7) in block fifty-one (51) of Middletown, in the City of San Diego, California, are each hereby granted permission to except the returns in laying sidewalks in front of said lots, until the further order of the Common Council of said City, it being understood that these exceptions are only temporary.

I hereby certify that the above and foregoing is a full, true and correct copy of Resolution No. 2205 of the City of San Diego, California as adopted by the Common Council of said City on the 24th day of April 1905.

H. W. Vincent, City Clerk,

By *Percy L. Day* Deputy.

## R E S O L U T I O N    N o . 2 2 0 6 .

BE IT RESOLVED, By the Common Council of the City of San Diego, as follows:

That the time for the completion of the work of grading Fourteenth street from the north line of "I" street to the south line of 1400 acre City park, in the City of San Diego, as fixed by the Superintendent of Streets in the contract of grading said Street, made between John Engebretsen, Contractor, and W. S. Hackett, Superintendent of Streets, dated May 23rd, 1904, be and the same is hereby extended thirty days and the said Superintendent of Streets is hereby authorized and instructed to grant said Contractor, thirty days additional time to the time fixed in said contract and also the time heretofore extended within which to complete the grading of said street between the points named in said Contract.

I hereby certify that the above and foregoing is a full, true and correct copy of Resolution No. 2206 of the City of San Diego, California, as adopted by the Common Council of said City on the 24th day of April 1905.

H. W. Vincent, City Clerk,

By *Percy L. Day* Deputy.

## R E S O L U T I O N No. 2 2 0 7.

BE IT RESOLVED, By the Common Council of the City of San Diego, as follows:

That the City Engineer of the City of San Diego, California, be and he is hereby authorized and directed to furnish to this Common Council a careful estimate of the number of cubic yards of excavation and the number of cubic yards of embankment necessary to bring Thirtieth street in the City of San Diego, California, from the north line of "M" street to the south line of El Cajon avenue, including the sidewalks thereof, to its official grade and cross section, including also the intersections of all cross streets with said Thirtieth street between the said north line of "M" street and the said south line of El Cajon avenue and the sidewalks of such intersections, excepting such portion of the said Thirtieth street and the said intersections of streets between said points required by law to be kept in order or repair by any person or company having railroad tracks thereon.

That said estimate shall be made in duplicate, one copy of which shall be kept on file in the office of the said City Engineer and shall, during office hours, be accessible for inspection to any person who may desire to inspect the same; that the said estimate shall include plans and specifications and estimates of the cost of any and all culverts and bridges which it may be necessary to construct in doing said work.

That the Superintendent of Streets of said City be, and he is hereby authorized and directed to furnish to this Common Council a description of the place or places where the surplus earth to be removed in doing said work, shall be placed and deposited.

I hereby certify that the above and foregoing is a full, true and correct copy of Resolution No. 2207 of the City of San Diego, California, as adopted by the Common Council of said City on the 24th day of April 1905.

H. W. Vincent, City Clerk,

By *Percy L. Day*, Deputy.

## R E S O L U T I O N No. 2 2 0 8.

BE IT RESOLVED, By the Common Council of the City of San Diego, as follows:

That Resolution of Intention No. 2146, to grade Thirtieth street, in the City of San Diego, California, from the south line of Colton avenue to the south line of El Cajon avenue, adopted by the Common Council of said City of San Diego on the 20th day of March 1905, and approved by the Mayor on the 22nd day of March 1905, be and the same is hereby rescinded.

I hereby certify that the above and foregoing is a full, true and correct copy of resolution No. 2208 of the City of San Diego, California, as adopted by the Common Council of said City on the 24th day of April 1905.

H. W. Vincent, City Clerk,

By *Percy L. Day*, Deputy.

## RESOLUTION No. 2209.

BE IT RESOLVED, By the Common Council of the City of San Diego, as follows.

That it be, and is hereby determined and declared that the public interest and convenience of the City of San Diego, California, and of the inhabitants thereof, demand the acquisition of certain property and the construction of certain dams, reservoirs, conduits, and aqueducts for the City of San Diego, in the County of San Diego, State of California for the purpose of extending, increasing, and enlarging the system of water works of the City of San Diego, California, for the purpose of supplying said City of San Diego and the inhabitants thereof with water, for domestic irrigation and other purposes, which property is more particularly described as follows:

That portion of that certain tract of land known as the "Winchester Ranch," located in El Cajon Valley, in the County of San Diego, State of California, and all rights appurtenant thereto, as described and set forth in that certain document No. 8760, filed in the office of the City Clerk of the said City of San Diego on the 6th day of February, 1905 and filed for record in the office of the County Recorder of the County of San Diego, State of California, on the 11th day of April 1905, and thereafter recorded in Book 364 of Deeds at page 24, et seq., to which reference is hereby made for further particulars for the sum of Forty-six hundred (\$4600.00) Dollars.

Also that certain tract of land known as the "Williamson Ranch", located in said El Cajon Valley, and all rights appurtenant thereto, as described and set forth in that certain Document No. 8841, filed in the office of the City Clerk of said City on the 17th day of February 1905, and filed for record in the office of the County Recorder of the said County of San Diego on the 5th day of December 1904, and thereafter recorded in book No. 355 of Deeds at page 397 et seq., in said County Recorder's office to which reference is hereby made for further particulars for the sum of Forty-three Thousand Five hundred (\$43,500.00) Dollars.

Also that certain ranch known as the "Gillen Ranch", located in said El Cajon Valley, and all rights appurtenant thereto, as described and set forth in that certain Document No. 8280, filed in the office of the City Clerk of said City on the 3rd day of January 1905, and thereafter filed for record in the office of the County Recorder of said County of San Diego on the 3rd day of April, 1905, and thereafter recorded in book No. 361 of Deeds at page 374 et seq., in said County Recorder's office, to which reference is hereby made for further particulars, for the sum of Nine Thousand Nine hundred (\$9,900.00) Dollars.

Also that certain property being a part of what is known as the "Fanita Ranch", located in said El Cajon Valley, and all rights appurtenant thereto, as described and set forth in that certain Document No. 8667, filed in the office of the City Clerk of said City on the 26th day of January, 1905, and thereafter filed for record in the office of the County Recorder of said County of San Diego on the 3rd day of April 1905, and thereafter recorded in book 361 of Deeds at page 370 et seq., in said County Recorder's office, to which reference is hereby made for further particulars, for the sum of Ten Thousand (\$10,000) Dollars.

Also that certain property known as the "Luce and Sloane Ranch", located in said El Cajon Valley, and all rights appurtenant thereto, as described and set forth in that

certain Document No. 8665, filed in the office of the City Clerk of said City on the 26th day of January 1905, and thereafter filed for record in the office of the County Recorder of said County of San Diego on the 3rd day of April 1905, and thereafter recorded in Book No. 361 of deeds at page 372 et seq., in said County Records Office to which reference is hereby made for further particulars, for the sum of Thirty-four hundred (\$3400.00) Dollars.

Also the construction of a conduit and aqueduct for the conducting of water from El Cajon Valley to University Heights Reservoir in the City of San Diego, California; the construction of a system of water works, reservoirs, dams, pipe lines, pumping stations and head-works, and the acquisition of pumping machinery and material as described and set forth in that certain report signed by C. S. Alverson, civil and hydraulic engineer, dated January 16th 1905, being document No. 8526, filed in the office of the City Clerk of said City on the 16th day of January, 1905 and the supplemental report of the said C. S. Alverson relative thereto, dated April 21st, 1905, being document No. 9620, filed in the City Clerk's office of said City on the 24th day of April 1905, for the sum of Two Hundred and Fifty Thousand six hundred and forty (\$250,640.00) Dollars; said work to be done according to the general plans, drawings, and specifications therefor prepared by the said C. S. Alverson on file in the office of the City Clerk of said City, endorsed as follows:

1. "Map of proposed pipe line from El Cajon Valley to University Heights Reservoir. Survey made December 1904 under provisions of Ordinance No. 1815. C. S. Alverson, Civil Engineer."
2. "Profile of proposed pipe line from El Cajon Valley to University Heights Reservoir. Survey made December 1904 under provisions of Ordinance No. 1815. C. S. Alverson Civil Eng. (New Mission Reservoir to University Heights Reservoir sta. 0 to sta. 482 + 40.)"
3. "Profile of proposed pipe line from El Cajon Valley to University Heights Reservoir. Survey made December 1904 under provisions of Ordinance No. 1815. C. S. Alverson Civil Eng. (Headworks to New Mission Reservoir sta. == ) 482 + 65 to sta."
4. "New Mission dam and reservoir site."
5. "General plan of proposed power house at head works under provisions of Ordinance No. 1815. C. S. Alverson Civil and Hydraulic Engineer."
6. "New University Heights Reservoir." to all of which reference is hereby made for further particulars.

Also the construction of a water pipe line on Thirtieth street, in the City of San Diego, California, from El Cajon avenue to National avenue, as set forth and described in the communication from the City Engineer of said City, being Document No. 8522, filed in the office of the City Clerk of said City on the 16th day of January 1905, for the sum of Fifty three Thousand Nine hundred and ninety-eight dollars and sixty-three cents (\$53,998.63)

T o t a l - - - - - \$376,038.63.

And that it be and is hereby, determined that said proposition shall be submitted to the electors of said City for the purpose of determining whether or not bonds of the said City of San Diego shall be issued for the purpose of acquiring said property and so extending and enlarging said system of water works, and that for the purpose of so submitting the same to the electors of said City that the City Attorney of said City be, and he is hereby authorized and directed to prepare and submit to this Common Council the necessary resolutions,

ordinances and papers required by law for that purpose.

Passed and adopted by the said Common Council of the said City of San Diego, California, this 24th day of April 1905, by the following vote, to-wit:

AYES--COUNCILMEN:- Nichols, Hage, S. T. Johnson, Lambert, Perrin, A.P. Johnson, Jr.,  
Woolman and Jones.

NOES---NONE:-

ABSENT-COUNCILMAN:-Osborne.

D. F. Jones,

President of the Common Council of the City of  
San Diego, California.

I hereby certify that the above and foregoing resolution was passed by the Common Council of the said City of San Diego, at the time and by the vote above stated.

H. W. Vincent?

City Clerk of the City of San Diego, California,

and Ex-officio Clerk of the Common Council,

(SEAL) of the City of San Diego.

I hereby approve the foregoing resolution this 28th day of April 1905.

Frank P. Frary,

Mayor of the City of San Diego, California.

I hereby certify that the above and foregoing is a full, true and correct copy of resolution No. 2209 of the City of San Diego, California, as adopted by the Common Council of said City on the 24th day of April 1905.

H. W. Vincent, City Clerk,

By *Ferry R. Day* Deputy.

## R E S O L U T I O N    N o .   2 2 1 0 .

Of intention to order the closing up of a portion of the north alley running east and west through Sheldon's subdivision of block 180 of Horton's addition in the City of San Diego, California, according to and as delineated on the map of Sheldon's subdivision of said Block 180, on file in the office of the County Recorder of San Diego County, California.

RESOLVED, by the Common Council of the City of San Diego, a municipal corporation in the County of San Diego, State of California, that the Common Council of the said City of San Diego, deeming it to be required by the public interest and convenience, hereby declares its intention to order the following street work to be done in said City, to-wit:

The closing up of a portion of the north alley running east and west through Sheldon's subdivision of block 180 of Horton's Addition in said City; the portion of the said alley to be closed is more particularly described as follows, to-wit:

Commencing at a point on the east line of Fourteenth street in said City ninety (90) feet south of a point where the east line of said Fourteenth street intersects the south line of "B" street in said City; thence running east along the south boundary line of lots five, six, seven, and eight, in said Sheldon's sub-division of said block 180 to the southeast corner of said lot five; thence south ten (10) feet to the north-east corner of lot nine of said Sheldon's subdivision of said block 180; thence west along the north boundary line of said lot nine to the east line of said Fourteenth street; thence north ten (10) feet along the east line of Fourteenth street to the place of beginning.

That it is not deemed necessary that any land be taken in closing up said portion of said alley.

That the exterior boundaries of the district hereby established and the exterior boundaries of the district of lands hereby declared to be affected and benefited by said work and improvement, and to be assessed to pay the damages, costs, and expenses thereof are described as follows, to-wit:

Commencing at the north-east corner of lot one in said Sheldon's subdivision of Block 180; running thence south along the west line of Fifteenth street to the south-east corner of lot twenty-four of said Sheldon's subdivision of said block 180; running thence west to the south-west corner of said lot nine; thence running north along the east line of said Fourteenth street to the north-west corner of said lot eight; thence running east along the south line of "B" street to the point or place of beginning, except that portion of the public alley contained therein.

All of said lots, blocks and exterior boundaries being in the City of San Diego, County of San Diego, State of California.

The said Horton's addition being an addition in the City of San Diego, California, according to the official map thereof on file in the office of the County Recorder of San Diego County, California; and the said Sheldon's subdivision of said Block 180 being according to the official map thereof on file in the office of the County Recorder of said County of San Diego.

That the San Diego Union and Daily Bee, a daily newspaper published and circulated and of general circulation in the said City of San Diego, be and it is hereby designated as the newspaper in which the Street Superintendent of said City shall cause to be published, in

the manner and form required by law, notice of the passage of this Resolution of Intention and the said Street Superintendent is hereby directed to cause notices of the passage of this resolution to be posted in the manner and form required by law, and to cause a notice similar in substance to be published in said newspaper for a period of ten days in the manner required by law.

Passed and adopted by the said Common Council of the said City of San Diego, California, this 24th day of April 1905, by the following vote, to-wit:

AYES---COUNCILMEN:- Nichols, Hage, S. T. Johnson, Lambert, Perrin, A. R. Johnson, Jr., Woolman and Jones.

NOES---NONE:-

ABSENT-COUNCILMAN:- Osborne.

D. F. Jones,

President of the Common Council of the City of San Diego, California.

I hereby certify that the above and foregoing resolution of intention was passed by the Common Council of the said City of San Diego, at the time and by the vote above stated.

H. W. Vincent,  
City Clerk of the City of San Diego California,  
and Ex-officio Clerk of the Common Council,  
of the City of San Diego.

(SEAL)

By J. T. Butler, Deputy.

I hereby approve the foregoing resolution this 26th day of April 1905.

Frank P. Frary,  
Mayor of the City of San Diego, California.

I hereby certify that the above and foregoing is a full, true and correct copy of Resolution No. 2210 of the City of San Diego, California, as adopted by the Common Council of said City on the 24th day of April 1905.

H. W. Vincent, City Clerk,

By Percy R. Day, Deputy.

## R E S O L U T I O N    N o . 2 2 1 1 .

BE IT RESOLVED, By the Common Council of the City of San Diego, as follows:

That the time for the completion of the contract entered into by A. M. Young and the City of San Diego for the construction of certain trestles for sewers on Hawthorn street between Second and Third streets in the City of San Diego, California, and on Juniper street between Columbia and State Streets in said City, dated on the first day of April, 1905, be and the same is hereby extended for fifteen days from the first day of May 1905, and that the Board of Public Works of said City be and it is hereby authorized and directed to endorse such extension upon said contract.

I hereby certify that the above and foregoing is a full, true and correct copy of Resolution No. 2211 of the City of San Diego, California, as adopted by the Common Council of said City on the 28th day of April 1905.

H. W. Vincent, City Clerk,

By *J. I. Butler* Deputy.

## R E S O L U T I O N    N o . 2 2 1 2 .

BE IT RESOLVED, By the Common Council of the City of San Diego, as follows:

That it be and is hereby determined by this Common Council that "B" street from the east line of Twenty-fourth street to the west line of Twenty-sixth street, be improved between said points by the construction of sidewalks and curbs thereon, in accordance with the specifications for such work as contained in Ordinance No. 1140, approved June 17th 1902.

That the owners of property fronting upon said street between said points shall have until the 3rd day of July 1905, within which to construct sidewalks and curbs thereon at private contract.

That the City Engineer be and he is hereby authorized and directed to prepare a profile of the sidewalk of said street between said points, and furnish to any person applying therefor an estimate of the number of cubic yards of excavation or embankment necessary to bring any portion of the sidewalk of said street to its official grade.

That on said 3rd day of July, 1905, said City Engineer shall furnish this Council a detailed report showing the amount of sidewalking and curbing yet to be done on said street between said points.

That the City Clerk advertise the fact that said improvement has been decided upon, and that property owners desiring to construct sidewalks and curbs by private contract must complete said work on or before the said 3rd day of July 1905.

I hereby certify that the above and foregoing is a full, true and correct copy of Resolution No. 2212 of the City of San Diego, California, as adopted by the Common Council of said City on the 28th day of April 1905.

H. W. Vincent, City Clerk,

By *J. I. Butler* Deputy.

## RESOLUTION No. 2213.

BE IT RESOLVED, By the Common Council of the City of San Diego, as follows:

That it be and is hereby determined by this Common Council that Twenty-fifth street from the south line of "F" street to the north line of "K" street be improved between said points by the construction of sidewalks and curbs thereon, in accordance with the specifications for such work as contained in Ordinance No. 1140, approved June 17th 1902.

That the owners of property fronting upon said street between said points shall have until the 3rd day of July 1905 within which to construct sidewalks and curbs thereon at private contract.

That the City Engineer be and he is hereby authorized and directed to prepare a profile of the sidewalk of said street between said points, and furnish to any person applying therefor an estimate of the number of cubic yards of excavation or embankment necessary to bring any portion of the sidewalk of said street to its official grade.

That on said 3rd day of July 1905, said City Engineer shall furnish this Council a detailed report showing the amount of sidewalking and curbing yet to be done on said street between said points.

That the City Clerk advertise the fact that said improvement has been decided upon and that property owners desiring to construct sidewalks and curbs by private contract must complete said work on or before the said 3rd day of July, 1905.

I hereby certify that the above and foregoing is a full, true, and correct copy of Resolution No. 2213 of the City of San Diego, California, as adopted by the Common Council of said City on the 28th day of April, 1905.

H.W. VINCENT,

City Clerk of the City of San Diego, California.

By J. D. Butler Deputy.

R E S O L U T I O N   N o .   2 2 1 4 .  
-----

BE IT RESOLVED, By the Common Council of the City of San Diego, as follows:

That the Board of Public Works be, and said Board is hereby authorized and directed to cause the necessary plans to be prepared for a sewer system for South La Jolla.

That permission be and the same is hereby granted the owners of property in South La Jolla, and their assigns, to construct and maintain a sewer in said addition, at their own proper cost and expense, under the supervision of the Board of Public Works, and the City Engineer and Superintendent of Sewers.

I hereby certify that the above and foregoing is a full, true, and correct copy of Resolution No. 2214 of the City of San Diego, California, as adopted by the Common Council of said City on the 28th day of April, 1905.

H. W. VINCENT, City Clerk.

By J. L. Dutler Deputy.

## R E S O L U T I O N    N o . 2 2 1 5 .

BE IT RESOLVED, By the Common Council of the City of San Diego, as follows:

That the City Engineer of the City of San Diego, California, be and he is hereby authorized and directed to furnish to this Common Council a careful estimate of the number of cubic yards of excavation and the number of cubic yards of embankment necessary to bring Twenty-sixth street in the City of San Diego, California, from the south line of the 1400 acre Public Park to the north line of "K" street, including the sidewalks thereof, to its official grade and cross-section, including the intersections of all cross streets with the said Twenty-sixth street between said points not already graded to the official grade, and the sidewalks of such intersections, excepting such portion of the said Twenty-sixth street and the said intersections of streets between said points required by law to be kept in order or repair by any person or company having railroad tracks thereon.

Said estimate to be furnished as soon as the Bartlett Estate Company has completed the grading of said street under Joint Resolution No. 1985, adopted by the Common Council on the 23rd day of November, 1904.

That said estimate shall be made in duplicate, one copy of which shall be kept on file in the office of the said City Engineer and shall, during office hours, be accessible for inspection to any person who may desire to inspect the same; that the said estimate shall include plans and specifications and estimates of the cost of any and all culverts which it may be necessary to construct in doing said work.

That the Superintendent of Streets of said City be and he is hereby authorized and directed to furnish to this Common Council a description of the place or places where the surplus earth to be removed in doing said work shall be placed and deposited.

I hereby certify that the above and foregoing is a full, true and correct copy of Resolution No. 2215 of the City of San Diego, California, as adopted by the Common Council of said City on the 28th day of April, 1905.

H. W. VINCENT, City Clerk.

By J. D. Butler Deputy.

## R E S O L U T I O N    2 2 1 6 .

BE IT RESOLVED, By the Common Council of the City of San Diego, as follows:

That permission be and is hereby granted to A. P. Chamberlain to engage in the occupation of solicitor for "The Berkeley" in accordance with all the provisions of Ordinance No. 634, except that he shall not be required to pay any license therefor.

I hereby certify that the above and foregoing is a full, true, and correct copy of Resolution No. 2216 of the City of San Diego, California, as adopted by the Common Council of said City on the 28th day of April, 1905.

H. W. VINCENT, City Clerk.

By J. D. Butler Deputy.

R E S O L U T I O N   O F   I N T E N T I O N   N o .   2 2 1 7 .

To change the grade of "E" street in the City of San Diego, California, between the east line of Fourteenth street and the west line of Sixteenth street.

WHEREAS, the owners of a majority of the property affected by the herein proposed change of grade of that portion of "E" street in the City of San Diego, California, between the east line of Fourteenth street and the west line of Sixteenth street, have petitioned the Common Council of the said City of San Diego, California, to change the grade thereof; and,

WHEREAS, the said Common Council of the said City of San Diego hereby finds that the said petition contains the names of the owners of a majority of the property affected by by said proposed change of grade, NOW, THEREFORE,

BE IT RESOLVED, that it is the intention of the Common Council of the City of San Diego, California, to change and establish the grade of said street as follows, to-wit:

At the north-east corner of the intersection of Fourteenth and "E" streets, the grade to remain at fifty-one feet.

At the south-east corner of the intersection of Fourteenth and "E" streets, the grade to remain at fifty-one feet.

At the north-west corner of the intersection of Sixteenth and "E" streets, the grade to remain at sixty-one feet.

At the south-west corner of the intersection of Sixteenth and "E" streets, the grade to remain at sixty-one feet.

At the north-east corner of the intersection of Fifteenth and "E" streets, change the grade elevation from fifty-one feet to forty-seven feet.

At the north-west corner of the intersection of Fifteenth and "E" streets, change the grade elevation from fifty-one feet to forty-seven feet.

At the south-east corner of the intersection of Fifteenth and "E" streets, change the grade elevation from fifty-one feet to forty-seven feet..

At the south-west corner of the intersection of Fifteenth and "E" streets, change the grade elevation from fifty-one feet to forty-seven feet.

That the grade of the said "E" street between the said east line of Fourteenth street and the said west line of Sixteenth street be changed to conform to the change of grade herein proposed; provided, that the center line thereof shall have an average elevation of the opposite curb grades; provided, also that the grade of the intersection of Fifteenth and "E" streets shall be changed so as to conform to the changes of grade herein proposed.

Said elevations to be above the datum line of levels as fixed by Ordinance No. 3 of the ordinances of said City, entitled, "An ordinance establishing a datum line for the grading of streets in the City of San Diego, State of California, and providing for the manner of establishing grades by ordinance," Approved on the 30th day of June, 1886.

That the district to be benefited by said proposed change of grade, and to be assessed to pay the costs of the same, is hereby designated as follows, to-wit:

Commencing at the north-west corner of lot "F" in block 178 of Horton's Addition; running thence east to a point on the west line of Culverwell and Taggart's Addition fifty

feet north of the north line of "E" street; running thence north along the said west line of Culverwell & Taggart's Addition to the south line of the alley running east and west through block five of said Culverwell & Taggart's Addition; running thence east along the south line of said alley to the west line of Fifteenth street; running thence south along the west line of said Fifteenth street to a point fifty feet north of the north line of said "E" street; running thence east to the north-east corner of lot six in block four of said Culverwell & Taggart's Addition; running thence south along the west line of Sixteenth street to the south-east corner of lot five in block seven of said Culverwell & Taggart's Addition; running thence west to the south-west corner of said lot five; running thence south along the east line of lot four in said block seven to the north line of the alley running through said block seven; running thence west along the north line of said alley in said block seven across Fifteenth street and along the north line of the alley in block six of said Culverwell & Taggart's Addition, and along the north line of the alley in block 177 of said Horton's Addition to the south-east corner of lot three in said block 177; running thence north to the south-east corner of lot one in said block 177; running thence west to the south-west corner of said lot one; running thence north to the place of beginning, except all public streets and alleys contained therein.

All of said lots, blocks and exterior boundaries being in the City of San Diego, County of San Diego, State of California.

The said Culverwell & Taggart's Addition being a subdivision of Pueblo Lot 1148, according to the official map thereof filed in the office of the County Recorder of San Diego County, State of California, on the 8th day of January, 1870.

The said Horton's Addition being an Addition in the City of San Diego, California, according to the official map thereof on file in the office of the Recorder of San Diego County, State of California.

That the City Clerk of said City is hereby directed to cause this Resolution of Intention to be published for ten days in the newspaper in which the official notices of the Common Council of said City are usually printed and published, to-wit, The San Diego Union and Daily Bee, a daily newspaper published and circulated and of general circulation in said City, in every regular issue of said newspaper for said period of ten days, which newspaper is hereby designated as the newspaper in which this Resolution of Intention shall be published in the manner and by the person required by law.

The Superintendent of Streets of said City is hereby ordered and directed, within five days after the first publication of this Resolution, to cause to be conspicuously posted, in the manner and form required by law, within the district herein above designated as the district to be benefited by the proposed change of grade, notice of the passage of this Resolution.

Passed and adopted by the said Common Council of the said City of San Diego, California, this 28th day of April, 1905, by the following vote, to-wit:-

AYES---COUNCILMEN: -Nichols, Osborne, Hage, S.T. Johnson, Lambert, Perrin, A.P. Johnson, Jr.,  
Woolman and Jones.

NOES---NONE.

ABSENT-NONE. ABSENT-NONE.

D.F. JONES,  
President of the Common Council of the City of  
San Diego, California.

I hereby certify that the above and foregoing Resolution of Intention was passed by the Common Council of the said City of San Diego, at the time and by the vote above stated.

H.W. VINCENT,

City Clerk of the City of San Diego, California, and

Ex-officio Clerk of the Common Council of the

City of San Diego.

(SEAL)

By PERCY L. DAY, Deputy.

I hereby approve the foregoing resolution this 29th day of April, 1905.

FRANK P. FRARY,

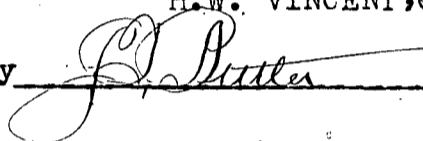
Mayor of the City of San Diego, California.

I hereby certify that the above and foregoing is a full, true, and correct copy of Resolution of Intention No. 2217 of the City of San Diego, California, as adopted by the Common Council of said City and approved by the Mayor of said City on the 29th day of April, 1905.

I further certify that Resolution of Intention No. 2217 was correctly published in the San Diego Union and Daily Bee on the            day of            1905.

H.W. VINCENT, City Clerk.

By



Deputy.

Resolution No. 2218.

Be it Resolved, By the Common Council of the City of San Diego, as follows:

That all matters presented to this Council, be laid over at least one week before any action be taken thereon.

And be it further resolved that no Resolution or Ordinance be considered by this Common Council unless presented and signed by a member thereof.

I Hereby Certify the above to be a full, true and correct copy of Resolution No. 2218 of the Common Council of the City of San Diego, California, as adopted by said Council May 1<sup>st</sup> 1905

H. W. Vincent, City Clerk

By W. E. Bartlett

Deputy.

Resolution No. 2219.

Be it Resolved, By the Common Council of the City of San Diego, as follows:

That the Resolution of Intention No. 2210, entitled, "Resolution of Intention No. 2210, to order the closing up of a portion of the North Alley running East and West through Sheldon's subdivision of Block 180 of Horton's Addition in the City of San Diego, California, according to and as delineated on the Map of Sheldon's subdivision of said Block 180, on file in the office of the County Recorder of San Diego County, California," passed and adopted by the Common Council of the City of San Diego, California, on the 24<sup>th</sup> day of April, 1905, be and said Resolution of Intention is hereby repealed, rescinded, and set aside.

I Hereby Certify the above to be a full, true and correct copy of Resolution No. 2219. of the Common Council of the City of San Diego, California, as adopted by said Council May 1<sup>st</sup> 1905

H. W. Vincent, City Clerk

By W. E. Bartlett

Deputy.

## Resolution Ordering the Work No. 2220

Of grading Cleveland Avenue in the City of San Diego, California, from the North line of University Avenue to the South line of Golden Gate Avenue.

Resolved by the Common Council of the City of San Diego, a municipal corporation in the County of San Diego, State of California, that the public interest and convenience of said City require that the street work hereinafter described be done, and therefore the said Common Council hereby orders the following street work to be done in said City, to-wit:

The grading of Cleveland Avenue in the City of San Diego, California, including the sidewalks thereof, from the North line of University Avenue to the South line of Golden Gate Avenue including all intersections of streets between said points, and the sidewalks of such intersections (excepting such portions of the said Cleveland Avenue and the said intersections of streets between said points, required by law to be kept in order or repair by any person or company having railroad tracks thereon, also excepting such portions of said Cleveland Avenue and the intersections of said Cleveland Avenue with cross streets, between said points, already graded to the official grade and cross section), to the official grade thereof according to the specifications therefor contained in Ordinance numbered Eleven hundred and forty one of the Ordinances of the City of San Diego, entitled, "An Ordinance providing Specifications for the grading of streets in the City of San Diego, California," approved on the Seventeenth day of June, Nineteen hundred and two.

That the surplus dirt and material consisting of Seventeen hundred and forty nine and eight-tenths (1749.8) cubic yards, to be obtained in doing said grading, as aforesaid, shall be placed and deposited on said University Avenue in said City South of the center line thereof commencing at the West line of Tenth Street and running East for a distance of one hundred and ninety feet.

That the said proposed work and improvement, as above described is of more than local and ordinary public benefit, and that the expense of said work and improvement shall be and is hereby declared to be chargeable upon the district hereinafter described and that the exterior boundaries of the said district which is hereby established, and the exterior boundaries of the said district of lands which is hereby declared to be benefitted by said work and improvement and which is to be assessed to pay the costs and expenses thereof are hereby described as follows, to-wit:

Commencing at the north-east corner of University<sup>avenue</sup> and Tenth Street, thence running north along the east line of said Tenth

Street to the southeast line of the alley in block one hundred and eighty seven of University Heights; thence running north-easterly along the said south-east line of said alley, and across Vermont street, and along the south-east line of the alley in block one hundred and eighty-six of said University Heights, to the west line of Richmond street (formerly known as Yale Street); thence running to the south-west end of the south-east line of the alley in block one hundred and eighty-four of said University Heights thence running in a north-easterly direction along the south-east line of said alley in block one hundred and eighty-four to the south-west line of Lincoln Avenue; thence running north-westerly to the west corner of lot twenty-four in block one hundred and thirty-nine of said University Heights; thence running north-easterly along the north-west line of said lot twenty-four to the south-west line of the alley running parallel with Lincoln Avenue in said block one hundred and thirty-nine; thence running to the south end of the east line of the alley running north and south in said block one hundred and thirty-nine; thence running in a northerly direction along the east line of said alley in block one hundred and thirty-nine, and across Tyler avenue, and along the east line of the alley in block one hundred and thirty-three in said University Heights, and across Van Buren avenue, and along the east line of the alley in block ninety-six of said University Heights, and across Meade street (formerly known as Jackson Avenue); and along the east line of the alley in block eighty-one of said University Heights, and across Monroe avenue, and along the east line of the alley in block forty-two of said University Heights, and across Madison avenue, and along the east line of the alley in block twenty-eight of said University Heights, to the southwest line of Golden Gate avenue; thence in a south-easterly direction along the said south-west line of Golden Gate avenue to the west line of Cleveland avenue; thence in an easterly direction to the north end of the east line of Cleveland avenue, thence in a north-easterly direction along the south-east line of <sup>said</sup> Golden Gate avenue to the west line of the alley in block twenty-seven of said University Heights; thence running south along the west line of said alley in said block twenty-seven, and across Madison avenue, and along the west line of the alley in block forty-three of said University Heights, and across Monroe avenue, and along the west line of the alley in block eighty of said University Heights, and across the said Meade street, and along the west line of the alley in block ninety-seven of said University Heights, and across Van Buren avenue, and along the west line of the alley in block one hundred and thirty-two of said University Heights, and across Tyler avenue, and along the west line of the alley in block one hundred and forty in said University Heights, to the south-east corner of lot fifteen in said block one

hundred and forty; thence running easterly to the south-west corner of lot thirty-three in said block one hundred and forty; thence running in a south-easterly direction along the south west line of said lot thirty-three to the north-west line of University Boulevard; thence running south-westerly along the north-west line of University Boulevard to the south-west line of Blaine avenue; thence running north-westerly along the south-west line of said Blaine avenue to the north-west line of the alley running parallel with University Boulevard in block one hundred and eighty-nine of said University Heights; thence running south-westerly along the North-west line of said Alley to the North line of the alley running east and west in said block one hundred and eighty-nine; thence running west along the north line of said alley in block one hundred and eighty-nine to the east line of said Richmond street; thence running south along the east line of said Richmond street to the north line of University avenue; thence running west along the north line of University avenue to the place of beginning, excepting, however, the portions of streets and alleys within said district, which district is hereby declared to be the district benefitted by said work and improvement, and to be assessed to pay the cost and expenses thereof, all of said lots, blocks, and exterior boundaries being in the City of San Diego, County of San Diego, State of California.

Said University Heights being an addition in the City of San Diego, California, known as University Heights, according to the map thereof filed in the office of the County Recorder of the County of San Diego, State of California, on the Sixth day of August, 1888.

The San Diego Union and Daily Bee a daily newspaper, published and circulated, and of general circulation in said City of San Diego, is hereby designated as the newspaper in which this Resolution Ordering Work, and the notice of said work inviting sealed proposals for doing the same, shall be published, in the manner and form, and by the persons required by law.

The Clerk of the said City of San Diego is hereby directed to post conspicuously for five days on or near the chamber door of the said Common Council, in the manner and form required by law, a notice with specifications inviting sealed proposals or bids for doing said work; and said Clerk is hereby directed to publish, for two days, in the manner and form required by law, a notice of said work, inviting sealed proposals or bids for doing the said work, and referring to the specifications posted or on file, in the said newspaper designated as aforesaid for that purpose. Said notice shall require either a certified check or bond, as prescribed by law, for an amount not less than ten per cent. of the aggregate of the proposal.

Said Clerk of the said City of San Diego is also hereby directed to publish this resolution ordering work, for two days, in the manner required by law, in said newspaper hereinbefore designated for that purpose.

Passed and adopted by the Common Council of the said City of San Diego, California, this 5<sup>th</sup> day of May 1905, by the following vote, to-wit:

Ayes. Councilmen Thorpe, Blochman, Kelly, McNeill, Greelman, Reynolds,  
Johnson, Goldkamp and Osborn

Noes. None.

Absent. None.

John D. Osborn

President of the Common Council of  
the City of San Diego, California

I hereby certify that the above and foregoing Resolution Ordering Work was passed by the Common Council of the said City of San Diego, at the time and by the vote, above stated.

H. H. Vincent

(Seal)

City Clerk of the City of San Diego, California,  
and Ex Officio Clerk of the Common Council of the  
said City of San Diego.

I hereby approve the foregoing resolution this 8 day of May  
1905.

John L. Lehon

Mayor of the City of San Diego, California

I hereby certify the above to be a full, true and correct copy of Resolution No. 2220 of the Common Council of the City of San Diego, California, as adopted by said Council May 5<sup>th</sup> 1905.

I further certify that Resolution ordering Work No. 2220 was correctly published in the San Diego Union and Daily Bee on the day of 1905.

H. H. Vincent, City Clerk

W. E. Bartlett, Deputy

## Resolution of Intention No. 2221.

To order the closing up of a portion of the north alley running east and west through Sheldon's subdivision of Block 180 of Horton's Addition in the City of San Diego, California, according to and as delineated on the map of Sheldon's subdivision of said Block 180, on file in the office of the County Recorder of San Diego County, California.

Resolved, by the Common Council of the City of San Diego, a municipal corporation in the County of San Diego, State of California, that the Common Council of the said City of San Diego, deeming it to be required by the public interest and convenience, hereby declares its intention to order the following street work to be done in said City, to-wit:

The closing up of a portion of the north alley running east and west through Sheldon's subdivision of Block 180 of Horton's Addition in said City; the portion of the said alley to be closed is more particularly described as follows; to-wit:

Commencing at a point of the East line of Fourteenth Street, in the City of San Diego, California, ninety feet south of a point where the East line of said 14<sup>th</sup> Street intersects with the South line of B. Street, in the City of San Diego, California, thence East, along the South boundary line of Lots Five, Six, Seven and Eight in said Sheldon's subdivision of Block One Hundred and Eighty of Horton's Addition, One Hundred feet, to the Southeast corner of said Lot Five; thence South Ten feet to the Northeast corner of Lot Nine of said Sheldon's subdivision of Block One Hundred and Eighty of Horton's Addition; thence West, along the North Boundary Line of said Lot Nine, One Hundred feet to the East line of said 14<sup>th</sup> Street; thence North Ten feet along the East line of 14<sup>th</sup> Street to the place of beginning.

That it is not deemed necessary that any land be taken in closing up said portion of said alley.

That the exterior boundaries of the district hereby established and the exterior boundaries of the district of lands hereby declared to be affected and benefited by said work and improvement, and to be assessed to pay the damages, costs and expenses thereof, are described as follows, to-wit:

Commencing at the Northwest corner of Lot Eight in said Sheldon's Subdivision of Block 180 of Horton's Addition, thence south along the east line of Fourteenth Street in the City of San Diego, California, to the southwest corner of Lot Nine in said Sheldon's subdivision of said Block 180; thence East along the South boundary line of said Lot Nine to the Southeast corner of said Lot Five of Sheldon's Subdivision of said Block 180 to the South line of B. Street; thence West

along the South line of said B Street to the place of beginning, except that portion of the public alley contained therein.

All of said Lots, Blocks and exterior boundaries being in the City of San Diego, County of San Diego, State of California.

That said Horton's Addition is an Addition in the City of San Diego, California, according to the official Map thereof on file in the office of the County Recorder of said San Diego County, California; and the said Shelbourn's subdivision of said Block 180 of Horton's Addition, is a subdivision of said Block 180, according to the official Map thereof on file in the office of the County Recorder of said San Diego County, California.

That the San Diego Union and Daily Bee a daily newspaper published and circulated, and of general circulation, in the said City of San Diego, Ca. and it is hereby designated as the newspaper in which the Street Superintendent of said City shall cause to be published, in the manner and form required by law, notice of the passage of this Resolution of Intention, and the said Street Superintendent is hereby directed to cause notice of the passage of this resolution to be posted in the manner and form required by law, and to cause a notice similar in substance to be published in said newspaper for a period of ten days in the manner required by law.

Passed and adopted by the said Common Council of the said City of San Diego, California, this 1<sup>st</sup> day of May 1905 by the following vote, to-wit:

Ayes. Councilmen Thorpe, Blochman, Kelly, McNeill, Lovelace, Reynolds, Johnson Goldkamp and Osborn.

Noes. None.  
Absent None.

John B. Osborn  
President of the Common Council  
of the City of San Diego, California.

I hereby certify that the above and foregoing Resolution of Intention was passed by the Common Council of the said City of San Diego, at the time and by the vote above stated.  
(Seal);

H. H. Vincent

City Clerk of the City of San Diego, California, and  
Ex Officio Clerk of the Common Council of the City of San Diego

I hereby approve the foregoing resolution the 9<sup>th</sup> day of May 1905


John L. Schon

Mayor of the City of San Diego, California

I hereby certify the above to be a full, true and correct copy of Resolution No. 2221 of the Common Council of the City of San Diego, California, as adopted by said Council May 1<sup>st</sup> 1905.

I further certify that Resolution of Intention No 2221  
was correctly published in the San Diego Union and Daily Bee  
on the      day of      1905

H. W. Vincent, City Clerk  
By W. E. Bartlett, Deputy



## Resolution No. 2222.

Be It Resolved, By the Common Council of the City of San Diego, as follows:

Whereas, C. A. Nagle, the owner of lot 9 in block one hundred and ninety-two of Norton's Addition to the City of San Diego, has built a sidewalk in front of said lot in conformity with the requirements of Ordinance No. 1140, except that said sidewalk is only five feet wide and does not extend from the curb line of the street to the property line of said C. A. Nagle; and

Whereas, the City Engineer has for said reason refused to accept said work.

Therefore, said Engineer is hereby authorized to accept the said work and the said sidewalk as and for a compliance with the requirements of subsection 16. of section 2, of said Ordinance.

I hereby certify the above to be a full true and correct copy of Resolution No. 2222, of the City of San Diego, California as adopted by the Common Council of said City on the 19th day of May, 1905.

Attest: City Clerk  
By J. I. Butler Deputy.

## Resolution No. 2223.

Be It Resolved, By the Common Council of the City of San Diego, as follows:

That the City Clerk of the City of San Diego, California, be and he is hereby authorized to return the map of the re subdivision of the eastern portion of Block 188, in University Heights, filed in the office of the City Clerk, April 28th, 1905, in accordance with the petition of Max and Mary Scott.

I hereby certify the above to be a full true and correct copy of Resolution No. 2223, of the City of San Diego, California as adopted by the Common Council of said City on the 19th day of May, 1905.

Attest: City Clerk  
By J. I. Butler Deputy.

## Resolution No 2224,

Be It Resolved, By the Common Council of the City of San Diego, as follows:

That it be and is hereby determined by this Common Council that "A" Street from the East line of India Street to the West line of Fourteenth Street be improved between said points by the construction of sidewalks and curbs thereon in accordance with the specifications for such work as contained in Ordinance No. 1140, approved June 17th, 1904.

That the owners of property fronting upon said Street between said points shall have until the 7th day of August, 1905, within which to construct sidewalks and curbs thereon at private contract.

That the City Engineer be and he is hereby authorized and directed to prepare a profile of the sidewalk of said Street between said points, and furnish to any person applying therefor an estimate of the number of cubic yards of excavation or embankment necessary to bring any portion of the sidewalk of said Street to its official grade.

That on said 7th day of August 1905, said City Engineer shall furnish this Council a detailed report showing the amount of sidewalking and curbing yet to be done on said Street between said points.

That the City Clerk advertise the fact that said improvement has been decided upon, and that property owners desiring to construct sidewalks and curbs by private contract must complete said work on or before the said 7th day of August, 1905.

I hereby certify the above to be a full true and correct copy of Resolution No. 2224, of the City of San Diego, California, as adopted by the Common Council of said City on the 19th day of May, 1905.

Wm. Vincent City Clerk  
By, J. Dutton Deputy.

## Resolution No. 2225.

Be It Resolved By the Common Council of the City of San Diego, as follows:

That it be and is hereby determined by this Common Council that "K" Street from the east line of twenty fourth Street to the west line of twenty fifth Street, be improved between said points by the construction of sidewalks and curbs thereon, in accordance with the specifications for such work as contained in Ordinance No 1140, approved June 17th, 1902.

That the owners of property fronting upon said Street between said points shall have until the 7th day of August 1905, within which to construct sidewalks and curbs thereon at private Contract.

That the City Engineer be and he is hereby authorized and directed to prepare a profile of the sidewalk of said Street between said points, and furnish to any person applying therefor an estimate of the number of cubic yards of excavation or embankment necessary to bring any portion of the sidewalk of said Street to its official grade.

That on said 7th day of August, 1905, said City Engineer, shall furnish this Council a detailed report showing the amount of sidewalking and curbing yet to be done on said Street between said points.

That the City Clerk advertise the fact that said improvement has been decided upon, and that property owners desiring to construct sidewalks and curbs by private Contract must complete said work on or before the said 7th day of August, 1905.

I hereby certify the above to be a full true and correct Copy of Resolution No. 2225, of the City of San Diego, California, as adopted by the Common Council of said City on the 19th day of May, 1905.

St. Vincent City Clerk  
By J. T. Ditter Deputy.

Resolution No. 2226.

Be It Resolved, By the Common Council of the City of San Diego, as follows:

That it be and is hereby determined by this Common Council that Logan Avenue, from the East line of Twenty Sixth Street to the West line of Thirty first Street, be improved between said points by the construction of sidewalks and curbs thereon, in accordance with the specifications for such work as contained in Ordinance No. 1140, approved June 17th, 1902.

That the owners of property fronting upon said street between said points shall have until the 7th day of August, 1905, within which to construct sidewalks and curbs thereon at private contract.

That the City Engineer be and he is hereby authorized <sup>and directed</sup> to prepare a profile of the sidewalk of said street between said points, and furnish to any person applying therefor an estimate of the number of cubic yards of excavation or embankment necessary to bring any portion of the sidewalk of said street to its official grade.

That on said 7th day of August, 1905, said City Engineer shall furnish this Council a detailed report showing the amount of sidewalking and curbing yet to be done on said street between said points.

That the City Clerk advertise the fact that said improvement has been decided upon, and that property owners desiring to construct sidewalks and curbs by private contract must complete said work on or before the said 7th day of August, 1905.

I hereby certify the above to be a full true and correct Copy of Resolution No. 2226, of the City of San Diego, California, as adopted by the Common Council of said City on the 19th day of May, 1905.

Alfred Vincent City Clerk  
By J. J. Butler Deputy.

## Resolution No. 2227.

Be It Resolved, By the Common Council of the City of San Diego, as follows:

That it be and is hereby determined by this Common Council — that National Avenue, from the east line of Twenty Sixth Street to the west line of Thirty First Street, be improved between said points by the construction of sidewalks and curbs thereon, in accordance with the specifications for such work as contained in Ordinance No. 1140, approved June 17th, 1902.

That the owners of property fronting upon said street between said points shall have until the 7th day of August, 1905, within which to construct sidewalks and curbs thereon at private contract.

That the City Engineer be and he is hereby authorized and directed to prepare a profile of the sidewalk of said street between said points, and furnish to any person applying therefor an estimate of the number of cubic yards of excavation or embankment necessary to bring any portion of the sidewalk of said street to its official grade.

That on said 7th day of August 1905, said City Engineer shall furnish this Council a detailed report showing the amount of sidewalking and curbing yet to be done on said street between said points.

That the City Clerk advertise the fact that said improvement has been decided upon, and that property owners desiring to construct sidewalks and curbs by private contract must complete said work on or before the said 7th day of August 1905.

I hereby certify the above to be a full true and correct copy of Resolution (No 2227) of the City of San Diego, California, as adopted by the Common Council of said City on the 19th day of May, 1905.

Wm Vincent City Clerk  
By J. D. Butler Deputy.

## Resolution 2228

Be It Resolved, by the Common Council of the City of San Diego, as follows:

That it be and is hereby determined by this Common Council that Date Street from the east line of Front Street to the west line of Fifth Street, be improved between said points by the construction of sidewalks and curbs thereon, in accordance with the specifications for such work as contained in Ordinance No. 1140, approved June 17th, 1902.

That the owners of property fronting upon said street between said points shall have until the 7th day of August 1905, within which to construct sidewalks and curbs thereon at private contract.

That the City Engineer be and he is hereby authorized and directed to prepare a profile of the sidewalk of said street between said points, and furnish to any person applying therefor an estimate of the number of cubic yards of excavation or embankment necessary to bring any portion of the sidewalk of said street between said points.

\* That the City Clerk advertise the fact that said improvement has been decided upon, and that property owners desiring to construct sidewalks and curbs by private contract must complete said work on or before the said 7th day of August 1905.

I hereby certify the above to be a full true and correct copy of Resolution (No 2228) of the City of San Diego, California, as adopted by the Common Council of said City on the 19th day of May, 1905.

N. W. Vincent City Clerk  
By J. Butler Deputy.

of sidewalk and curbs between said points. and furnish a detailed report on the work done on said street.

## Resolution No. 2229.

Be It Resolved, By the Common Council of the City of San Diego as follows:

That it be and is hereby determined by this Common Council that Third Street from the North line of Laurel Street to the South line of Olive Street, be improved between said points by the construction of sidewalks and curbs thereon, in accordance with the specifications for such work as contained in Ordinance No. 1140, approved June 17th, 1902.

That the owners of property fronting upon said Street between said points shall have until the 4th day of September 1905, within which to construct sidewalks and curbs thereon at private Contract.

That the City Engineer be and he is hereby authorized and directed to prepare a profile of the sidewalk of said Street between said points, and furnish to any person applying therefor an estimate of the number of cubic yards of excavation or embankment necessary to bring any portion of the sidewalk of said Street to its official grade.

That on said 4th day of September 1905, said City Engineer shall furnish this Council a detailed report showing the amount of sidewalking and curbing yet to be done on said Street between said points.

That the City Clerk advertise the fact that said improvement has been decided upon, and that property owners desiring to construct sidewalks and curbs by private Contract must complete said work on or before the said 4th day of September, 1905.

I hereby certify the above to be a full true and correct copy of Resolution (No. 2229) of the City of San Diego, California as adopted by the Common Council of said City on the 19th day of May, 1905.

Attest Vincent City Clerk  
By J. D. Butler Deputy.

## Resolution No. 2230.

Be It Resolved, By the Common Council of the City of San Diego, —  
as follows:

That it be and is hereby determined by this Common Council —  
that Columbia Street from the North line of "H" Street to the South  
line of Kalmia Street, be improved between said points by the construc-  
tion of sidewalks and curbs thereon, in accordance with the specifica-  
tions for such work as contained in Ordinance No. 1140, approved  
June 17th, 1902.

That the owners of property fronting upon said Street between  
said points shall have until the 4th day of September, 1905, within  
which to construct sidewalks and curbs thereon at private contract.

That the City Engineer be and he is hereby authorized and directed  
to prepare a profile of the sidewalk of said Street between said points,  
and furnish to any person applying therefor an estimate of the  
number of cubic yards of excavation or embankment necessary  
to bring any portion of the sidewalk of said Street to its official grade.

That on said 4th day of September 1905, said City Engineer  
shall furnish this Council a detailed report showing the amount  
of sidewalking and curbing yet to be done on said Street between said  
points.

That the City Clerk advertise the fact that said improvement  
has been decided upon and that property owners desiring to construct  
sidewalks and curbs by private contract must complete said work  
on or before the said 4th day of September 1905.

I hereby certify the above to be a full true and correct copy of Resolu-  
tion (No. 2230) of the Resolutions of the City of San Diego, California,  
as adopted by the Common Council of said City on the 19th day  
of May, 1905.

Wm Vincent City Clerk  
By J. J. Butler Deputy.

## Resolution No. 2231,

Be It Resolved, By the Common Council of the City of San Diego, as follows:

That it be and is hereby determined by this Common Council that North Street from the South line of Ivy Street to the South line of University Avenue, be improved between said points by the construction of sidewalks and curbs thereon, in accordance with the specifications for such work as contained in Ordinance No. 1140, approved June 17th, 1902,

That the owners of property fronting upon said Street between said points shall have until the 4th day of September, 1905, within which to construct sidewalks and curbs thereon at private contract.

That the City Engineer be and he is hereby authorized and directed to prepare a profile of the sidewalk of said Street between said points, and furnish to any person applying therefor an estimate of the number of cubic yards of excavation or embankment necessary to bring any portion of the sidewalk of said Street to its official grade.

That on said 4th day of September, 1905, said City Engineer shall furnish this Council a detailed report showing the amount of sidewalking and curbing yet to be done on said Street between said points.

That the City Clerk advertise the fact that said improvement has been decided upon, and that property owners desiring to construct sidewalks and curbs by private contract must complete said work on or before the said 4th day of September 1905.

I hereby certify the above to be a full true and correct copy of Resolution No. 2231, of the City of San Diego, California as adopted by the Common Council of said City on the 19th day of May, 1905.

Attest Vincent City Clerk  
By J. D. Butler Deputy.

## Resolution No. 2232.

Be It Resolved, By the Common Council of the City of San Diego, as follows;

That it be and is hereby determined by this Common Council that Ninth Street from the South line of "K" Street to the North line of "L" Street, be improved between said points by the construction of sidewalks and curbs thereon, in accordance with the specifications for such work as contained in Ordinance No. 1140, approved June 17th 1902.

That the owners of property fronting upon said street between said points shall have until the 7th day of August, 1905, within which to construct sidewalks and curbs thereon at private contract.

That the City Engineer be and he is hereby authorized and directed to prepare a profile of the sidewalk of said street between said points, and furnish to any person applying therefor an estimate of the number of cubic yards of excavation or embankment necessary to bring any portion of the sidewalk of said street to its official grade.

That on said 7th day of August 1905, said City Engineer shall furnish this Council a detailed report showing the amount of sidewalking and curbing yet to be done on said street between said points.

That the City Clerk advertise the fact that said improvement has been decided upon, and that property owners desiring to construct sidewalks and curbs by private contract must complete said work on or before the said 7th day of August, 1905.

I hereby certify the above to be a full true and correct copy of Resolution (No. 2232) of the City of San Diego, California, as adopted by the Common Council of said City on the 19th day of May, 1905.

Attest Vincent City Clerk  
By J. D. Butler Deputy.

## Resolution No. 2233.

Be It Resolved, By the Common Council of the City of San Diego, as follows;

That it be and is hereby determined by this Common Council that Twenty first Street from the South line of "D" Street to the North line of E Street, be improved between said points by the construction of sidewalks and curbs thereon, in accordance with the specifications for such work as contained in Ordinance No. 1140, approved June 17th, 1902.

That the owners of property fronting upon said street between said points shall have until the 7th day of August 1905, within which to construct sidewalks and curbs thereon at private contract.

That the City Engineer be and he is hereby authorized and directed to prepare a profile of the sidewalk of said street between said points, and furnish to any person applying therefor an estimate of the number of cubic yards of excavation or embankment necessary to bring any portion of the sidewalk of said street between said points and furnish to any person applying therefor an estimate of the number of cubic yards of excavation or embankment necessary to bring any portion of the sidewalk of said street to its official grade.

That on said 7th day of August 1905, said City Engineer shall furnish this Council a detailed report showing the amount of sidewalking and curbing yet to be done on said street between said points.

That the City Clerk advertise the fact that said improvement has been decided upon, and that property owners desiring to construct sidewalks and curbs by private contract must complete said work on or before the said 7th day of August, 1905.

I hereby certify the above to be a full and correct copy of Resolution No. 2233, of the City of San Diego, California, as adopted by the Common Council of said City on the 19th day of May, 1905.

Attest: Vincent City Clerk  
By J. Butler Deputy

## Resolution No. 2234.

Be It Resolved, By the Common Council of the City of San Diego, as follows:

That it be and is hereby determined by this Common Council that Twenty third Street from the South line of "D" Street to the South line of "G" Street, be improved between said points by the construction of sidewalks and curbs thereon, in accordance with the specifications for such work as contained in Ordinance No. 1140, approved June 17th, 1904.

That the owners of property fronting upon said Street between said points shall have until the 14th day of September 1905, within which to construct sidewalks and curbs thereon at private contract.

That the City Engineer be and he is hereby authorized and directed to prepare a profile of the sidewalk of said Street, between said points, and furnish to any person applying therefor an estimate of the number of cubic yards of excavation or embankment necessary to bring any portion of the sidewalk of said Street to its official grade.

That on said 14th day of September 1905, said City Engineer shall furnish this Council a detailed report showing the amount of sidewalking and curbing yet to be done on said Street between said points.

That the City Clerk advertise the fact that said improvement has been decided upon, and that property owners desiring to construct sidewalks and curbs by private contract must complete said work on or before the said 14th day of September 1905.

I hereby certify the above to be a full true and correct copy of Resolution (No. 2234) of the City of San Diego, California, as adopted by the Common Council of said City on the 19th day of May, 1905.

A. W. Vincent City Clerk  
By J. D. Butler Deputy.

## Resolution No. 2235.

Be It Resolved, By the Common Council of the City of San Diego, as follows:

That it be and is hereby determined by this Common Council that Twenty-fifth Street from the Center line of "F" Street to the South line of the City Park be improved between said points by the construction of sidewalks and curbs thereon, in accordance with the specifications for such work as contained in Ordinance No. 1140, approved June 17th 1902.

That the owners of property fronting upon said street between said points shall have until the 7th day of August, 1905, within which to construct sidewalks and curbs thereon at private Contract.

That the City Engineer be and he is hereby authorized and directed to prepare a profile of the sidewalk of said street between said points, and furnish to any person applying therefor an estimate of the number of cubic yards of excavation or embankment necessary to bring any portion of the sidewalk of said street to its official grade.

That on said 7th day of August 1905, said City Engineer shall furnish this Council a detailed report showing the amount of sidewalking and curbing yet to be done on said street between said points.

That the City Clerk advertise the fact that said improvement has been decided upon, and that property owners, desiring to construct sidewalks and curbs by private Contract must complete said work on or before the said 7th day of August, 1905.

I hereby certify the above to be a full true and correct copy of Resolution (No. 2235) of the Common Council of the City of San Diego, California, as adopted by said Common Council on the 19th day of May, 1905.

Attest Vincent City Clerk  
By J. D. Butler Deputy.

## Resolution No. 2236.

Be It Resolved, By the Common Council of the City of San Diego, as follows;

That it be and is hereby determined by this Common Council that Elm Street from the east line of Front Street, to the west line of the City Park be improved between said points by the construction of sidewalks and curbs thereon, in accordance with the specifications for such work as contained in Ordinance No. 1149 approved June 17th, 1902.

That the owners of property fronting upon said street, between said points shall have until the 7th day of August 1905, within which to construct sidewalks and curbs thereon at private contract.

That the City Engineer be and he is hereby authorized and directed to prepare a profile of the sidewalk of said street between said points, and furnish to any person applying therefor an estimate of the number of cubic yards of excavation or embankment necessary to bring any portion of the sidewalk of said street to its official grade.

That on said 7th day of August 1905, said City Engineer shall furnish this Council a detailed report showing the amount of sidewalking and curbing yet to be done on said street between said points.

That the City Clerk advertise the fact that said improvement has been decided upon, and that property owners desiring to construct sidewalks and curbs by private contract must complete said work on or before the said 7th day of August 1905.

I hereby certify the above to be a full, true and correct copy of Resolution (No. 2236) of the City of San Diego, California, as adopted by the Common Council of said City on the 19th day of May, 1905.

Attest, Vincent City Clerk  
By J. R. Butler Deputy

## Resolution No. 2237.

Be It Resolved, By the Common Council of the City of San Diego, as follows:

That it be and is hereby determined by this Common Council that Main Street from the North line of Date Street, to the South line of Ivy Street, be improved between said points by the construction of sidewalks and curbs thereon, in accordance with the specifications for such work as contained in Ordinance No. 1140, approved June 17th, 1902.

That the owners of property fronting upon said Street, between said points shall have until the 7th day of August 1905, within which to construct sidewalks and curbs thereon at private Contract.

That the City Engineer be and he is hereby authorized and directed to prepare a profile of the sidewalk of said Street between said points, and furnish to any person applying therefor an estimate of the number of cubic yards of excavation or embankment necessary to bring any portion of the sidewalk of said Street to its official grade.

That on said 7th day of August, 1905, said City Engineer shall furnish this Council a detailed report showing the amount of sidewalking and curbing yet to be done on said Street between said points.

That the City Clerk advertise the fact that said improvement has been decided upon, and that property owners desiring to construct sidewalks and curbs by private Contract must complete said work on or before the said 7th day of August, 1905.

I hereby certify the above to be a full true and correct copy of Resolution (No. 2237) of the City of San Diego, California, as adopted by the Common Council of said City on the 19th day of May, 1905.

Attest Vincent City Clerk  
By, J. T. Butler Deputy.

## Resolution No. 2238.

Be It Resolved, By the Common Council of the City of San Diego, as follows:

That it be and is hereby determined by this Common Council that State Street from the South line of "D" Street to the North line of "H" Street, be improved between said points by the construction of sidewalks and curbs thereon, in accordance with the specifications for such work as contained in Ordinance No. 1140, approved June 17th 1902.

That the owners of property fronting upon said street between said points shall have until the 7th day of August, 1905, within which to construct sidewalks and curbs thereon at private contract.

That the City Engineer be and he is hereby authorized and directed to prepare a profile of the sidewalk of said street between said points, and furnish to any person applying therefor an estimate of the number of cubic yards of excavation or embankment necessary to bring any portion of the sidewalk of said street to its official grade.

That on said 7th day of August 1905, said City Engineer shall furnish this Council a detailed report showing the amount of sidewalking and curbing yet to be done on said street between said points.

That the City Clerk advertise the fact that said improvement has been decided upon and that property owners desiring to construct sidewalks and curbs by private contract must complete said work on or before the said 7th day of August 1905.

I hereby certify the above to be a full true and correct copy of Resolution (No. 2238) of the City of San Diego, California, as adopted by the Common Council of said City on the 19th day of May, 1905.

Attest City Clerk  
By J. J. Butler Deputy.

## Resolution No. 2239.

Be it Resolved, By the Common Council of the City of San Diego, as follows:

That it be, and is hereby, determined and declared that the public interest and convenience of the City of San Diego, California, and of the inhabitants thereof, demand the acquisition of certain property and the construction of certain dams, reservoirs, conduits, and aqueducts for the City of San Diego, in the County of San Diego, State of California, for the purpose of extending, increasing, and enlarging the system of water works of the City of San Diego, California for the purpose of supplying said City of San Diego, and the inhabitants thereof, with water for domestic use, irrigation, and other purposes, which property is more particularly described as follows:

That portion of that certain tract of land known as the "Winchester Ranch" located in El Cajon Valley, in the County of San Diego, State of California, and all rights appurtenant thereto, as described and set forth in that certain Document No. 8760 filed in the office of the City Clerk of the said City of San Diego on the 6<sup>th</sup> day of February, 1905, and filed for record in the office of the County Recorder of the County of San Diego, State of California, on the 11<sup>th</sup> day of April, 1905, and thereafter recorded in Book 364 of Deeds, at page 24, et seq. to which reference is hereby made for further particulars; for the sum of Forty-six Hundred ~~(\$4600)~~ Dollars.

Also that certain tract of land known as the "Williamson Ranch" located in said El Cajon Valley, and all rights appurtenant thereto, as described and set forth in that certain Document No. 8841, filed in the office of the City Clerk of said City on the 17<sup>th</sup> day of February, 1905, and filed for record in the office of the County Recorder of the said County of San Diego on the 5<sup>th</sup> day of December, 1904, and thereafter recorded in Book No. 355 of Deeds at page 397 et seq. in said County Recorder's office, to which reference is hereby made for further particulars, for the sum of Forty-three Thousand five hundred ~~(\$43,500.00)~~ Dollars.

Also that certain ranch known as the "Gillen Ranch" located in said El Cajon valley, and all rights appurtenant thereto thereto, as described and set forth in that certain Document No. 8280. Filed in the office of the City Clerk of said City on the 3<sup>rd</sup> day of January, 1905, and thereafter filed

for record in the office of the County Recorder of said County of San Diego on the 3<sup>rd</sup> day of April, 1905, and thereafter recorded in Book No. 361 of Deeds at page 374 et seq., in said County Recorder's office, to which reference is hereby made for further particulars for the sum of Nine Thousand Nine hundred (\$9900) Dollars.

Also that certain property being a part of what is known as the "Tanita Ranch", located in said El Cajon Valley, and all rights appurtenant thereto, as described and set forth in that certain Document No. 8667, filed in the office of the City Clerk of said City on the 26<sup>th</sup> day of January, 1905, and thereafter filed for record in the office of the County Recorder of said County San Diego on the 3<sup>rd</sup> day of April, 1905, and thereafter recorded in Book 361 of Deeds at page 370 et seq., in said County Recorder's office, to which reference is hereby made for further particulars, for the sum of Ten Thousand (\$10000) Dollars.

Also that certain property known as the "Luce and Sloane Ranch", located in said El Cajon Valley, and all rights appurtenant thereto, as described and set forth in that certain Document No. 8665, filed in the office of the City Clerk of said City on the 26<sup>th</sup> day of January 1905, and thereafter filed for record in the office of the County Recorder of said County of San Diego on the 3<sup>rd</sup> day of April, 1905, and thereafter recorded in Book No. 361 of Deeds at page 372 et seq., in said County Recorder's office, to which reference is hereby made for further particulars, for the sum of Thirty-four Hundred (\$3400) Dollars.

Also the construction of a conduit and aqueduct for the conducting of water from El Cajon Valley to University Heights Reservoir in the City of San Diego, California: the construction of a system of water works, reservoirs, dams, pipe lines, pumping stations and head-works, and the acquisition of pumping machinery and material, as described and set forth in that certain report signed by C. S. Alverson civil and hydraulic engineer, dated Jan. 16<sup>th</sup>, 1905, being Document No. 8526, filed in the office of the City Clerk of said City on the 16<sup>th</sup> day of January, 1905, and the supplemental report of the said C. S. Alverson relative thereto, dated April,

21<sup>st</sup>, 1905, being Document No. 9620, filed in the City Clerk's office of said City on the 20<sup>th</sup> day of April, 1905, for the sum of Two Hundred and Fifty Thousand Six Hundred and Forty { $\$250,640^{00}$ } Dollars; said work to be done according to the general plans, drawings, and specifications therefor prepared by the said C. S. Alverson, on file in the office of the City Clerk of said City, endorsed as follows:

1. "Map of proposed pipe line from El Cajon Valley to University Heights Reservoir, Survey made December 1904 under provisions of ordinance No. 1815. C. S. Alverson, Civil Engineer."

2. "Profile of proposed line from El Cajon Valley to University Heights Reservoir, Survey made December, 1904 under provisions of ordinance No. 1815. C. S. Alverson, Civil Eng., {New Mission Reservoir to University Heights Reservoir sta. 0 to sta. 482+40.}"

3. "Profile of proposed pipe line from El Cajon Valley to University Heights Reservoir, Survey made December 1904 under provisions of ordinance No. 1815, C. S. Alverson, Civil Eng. {Headworks to New Mission Reservoir sta. = 1° 482+65 to sta.}"

4. "New Mission dam and reservoir site"

5. "General plan of proposed power house at head works under provisions of ordinance No. 1815, C. S. Alverson Civil and Hydraulic Engineer."

6. "New University Heights Reservoir":

to all of which reference is hereby made for further particulars.

Also the construction of a water pipe line on Thirtieth street, in the City of San Diego, California, from El Cajon avenue to National avenue, as set forth and described in the communication from the City Engineer of said City being Document No. 8522, filed in the office of the City Clerk of said City on the 16<sup>th</sup> day of January 1905, for the sum of Fifty - Three Thousand Nine Hundred and Ninety-eight Dollars and sixty-three cents { $\$53,998.63$ }

Total - - -  $\$376,038.63$

And that it be, and is hereby, determined that said propositions shall be submitted to the electors of said City for the purpose of determining whether or not bonds of the said City of San Diego shall be issued for the purpose of acquiring said property and so extending and enlarging said system of water works, and that for the purpose of so submitting the same to the electors

of said City, that the City Attorney of said City be and he is hereby authorized and directed to prepare and submit to this Common Council the necessary resolutions, ordinances, and papers required by law for that purpose.

Passed and adopted by the said Common Council of the said City of San Diego, California, this 19<sup>th</sup> day of May 1905, by the following vote, to-wit:

Ayes. Councilmen. Thorpe, Blochman, Kelly, McNeill,  
Creelman, Reynolds, Johnson, and Goldkamp.

Noes.

None


Absent

Councilman Osborne

A. P. Johnson Jr. President Pro Tempore  
President of the Common Council of the City of San Diego, California.

I hereby certify that the above and foregoing Resolution was passed by the Common Council of the said City of San Diego, at the time and by the vote, above stated.

H. W. Vincent.



City Clerk of the City of San Diego,  
California, and Ex Officio Clerk  
of the Common Council of the City  
of San Diego.

I hereby approve the foregoing resolution this  
20<sup>th</sup> day of May 1905.

John L. Schou.  
Mayor of the City of  
San Diego, California.

I hereby certify the above to be a full true and correct copy of Resolution (No 2239) of the City of San Diego, California as adopted by the Common Council of said City on the 19<sup>th</sup> day of May, 1905.

H. W. Vincent City Clerk.  
By E. C. Hinkle Deputy Clerk.

No. 2240,  
Resolution of Intention

To grade second street in the City of San Diego, California, from a point 150 feet south of the south line of Quince street to the south line of Walnut avenue.

Resolved, that it is the intention of the Common Council of the City of San Diego, a municipal corporation in the County of San Diego, State of California, to order the following street work to be done in said City, to wit:

That Second street in the City of San Diego, California including the sidewalks thereof, from a point 150 feet south of the south line of Quince street to the south line of Walnut avenue ~~street~~, including all intersections of streets between said points and the sidewalks of such intersections (excepting such portions of the said second street and the said intersections of streets, between said points, required by law to be kept in order or repair by any person or company having railroad tracks thereon), and also excepting the intersection of the said Second street with Upas street and the sidewalks of such intersection, be graded to the official grade thereof according to the specifications therefor contained in Ordinance No. 1841 of the ordinances of the said City of San Diego, entitled, "An Ordinance Providing Specifications for the Grading of Streets in the City of San Diego, California", approved on the 17<sup>th</sup> day of June, 1902.

That the surplus dirt, which shall be obtained in grading the said second street, shall be placed, and deposited as follows:

Three hundred and sixty-five (365) cubic yards on Lot "I";

Three hundred and sixty five (365) cubic yards on Lot "J";

Three hundred and sixty five (365) cubic yards on Lot "K";

Three hundred and sixty five (365) cubic yards on Lot "L";

All in Block 351.

Four hundred and thirty-seven and four tenths (437.4) cubic yards on Lots "A", "B" and "C";

One hundred (100) cubic yards on Lot "L";

All in block 332.

One hundred (100) cubic yards on Lot "E" in Block 391.

One hundred cubic yards (100) on Lot "I";

One hundred and five (105) cubic yards on Lot "E";

All in block 391.

All of said blocks being located in Hortons Addition to San Diego, and in the said City of San Diego.

One hundred and seventy-five and two tenths (175.2) cubic yards on Thorn street, two hundred feet west of said second street,

That the San Diego Union and Daily Bee a daily newspaper published and circulated, and of general circulation, in the said City of San Diego, be and it is hereby designated as the newspaper in which this Resolution of Intention shall be published for two days, and the notice of the passage thereof shall be published for six days in the manner and by the persons required by law.

That the Clerk of the said City of San Diego be and he is hereby directed to post this Resolution of Intention conspicuously for two days on or near the chamber door of the said Common Council, and to cause the same to be published by two insertions in said daily newspaper in the manner required by law.

That the Street Superintendent of the said City of San Diego shall thereupon cause to be conspicuously posted along the line of the said contemplated work, above described, notices of the passage of this resolution, in the manner and in the form required by law and shall also cause a notice similar in substance to be published for six days in said daily newspaper in the manner required by law.

Passed and adopted by the said Common Council of the said City of San Diego, California, this 19<sup>th</sup> day of May, 1905. by the following vote to-wit:

Ayes. Councilmen. Thorpe. Blochman. Kelly. McNeill, Creelman  
Reynolds, Johnson, and Goldkamp.

Noes.

None.

Absent

Councilman. Osborn

A. P. Johnson, Jr.

President pro tempore of the Common Council  
of the City San Diego, California

Seal

I Hereby Certified that the above and foregoing Resolution of Intention was Passed by the Common Council of the said City of San Diego, at the time and by the vote above stated.

H. W. Vincent  
City Clerk of the City of San Diego, California and Ex-Officio Clerk of the Common Council of the City of San Diego

I hereby approve the foregoing resolution  
this 20<sup>th</sup> day of May 1905.

John L. Schron  
Mayor of the City of San Diego California

I hereby certify the above to be a full, true  
and correct copy of Resolution No. 2240, of the City of San  
California, as adopted by the Common Council of said  
City on the 19<sup>th</sup> <sup>day of May</sup> 1905.

N. W. Vincent City Clerk.  
By E. C. Hinkle Deputy Clerk.

## Resolution No. 2241

Ordering the closing of Calhoun street from the south line of Getti street to a point one hundred and fifty feet south thereof.

Whereas, the Common Council of the City of San Diego, California, on the 20<sup>th</sup> day of March, 1905, duly passed a resolution declaring its intention to order the closing up of the streets mentioned in the title hereof, to the extent thereof, which is more fully and at length described hereafter, which resolution was duly approved by the Mayor of said City on the 22<sup>nd</sup> day of March, 1905, and

Whereas, the Superintendent of Streets of said City, on the 8<sup>th</sup> day of April, 1905, caused to be conspicuously posted along the line of said contemplated work notices of the passage of the said resolution, in the manner and form required by law, and also caused a notice, similar in substance to that posted, to be duly published for a period of ten days in the San Diego Union and Daily Bee, a daily newspaper published and circulated and of general circulation in said City, and heretofore designated by the Common Council for that purpose, which publication commenced on the 8<sup>th</sup> day of April, 1905, and continued down to the 17<sup>th</sup> day of April of the same year, both dates inclusive; and

Whereas, no person has made any objections to said work, or made or filed any claim for damages therefor, and it appearing to the satisfaction of the Common Council that no assessment to pay the damages, costs, and expenses of said work is necessary, now, therefore.

Be it Resolved, by the Common Council of the said City of San Diego, that Calhoun street, in North Florence Heights Addition in said City, from the south line of Getti street to a point one hundred and fifty feet south thereof, is hereby closed and vacated, and abandoned as a public street.

Passed and adopted by the said Common Council of the said City of San Diego California, this 19<sup>th</sup> day of May 1905 by the following vote, to wit

Ayes - Councilmen Thorpe, Blochman, Kelly, McNeill,  
Creelman, Reynolds Johnson and Goldkamp  
Noes - None

Absent

Councilman Osborne

A. P. Johnson Jr.

President pro tempore of the Common Council  
of the City of San Diego, California.

I hereby certify that the above and foregoing Resolution  
was passed by the Common Council of the said City of  
San Diego at the time and by the vote, above stated

Real

H. W. Vincent

City Clerk of the City of San Diego  
California and Ex. Officio Clerk  
of the Common Council of the City  
of San Diego

I hereby approve the foregoing resolution this 22<sup>nd</sup> day  
of May, 1905.

John L. Schou

Mayor of the City of San Diego  
California,

I hereby certify the above to be a full, true, <sup>and</sup> correct copy  
of Resolution No. 2241, of the City of San Diego, California  
as adopted by the Common Council of said City on the  
19<sup>th</sup> day of May, 1905.

H. W. Vincent City Clerk.  
By E. C. Hinkle Deputy

Resolution. No. 2242.

Be it Resolved, By the Common Council of the City of San Diego, as follows:

That the Street Department of the City of San Diego, California, be and it is hereby directed to use men and teams sufficient in the sprinkling of streets, so that at least three of the sprinkling carts shall be in use sixteen hours each day, when the work requires the use of the same to that extent.

I hereby certify the above to be a full true and correct copy of Resolution No. 2242, of the Common Council of the City of San Diego, California, as adopted by said Council May 29<sup>th</sup> 1905.

H. W. Vincent City Clerk  
By E. C. Hinkle Deputy

Resolution. No. 2243.

Be it Resolved, By the Common Council of the City of San Diego, as follows:

That the sidewalk return on the northwest corner of 15<sup>th</sup> and F. Streets is hereby excepted from the order to sidewalk "F" street at that point until the further order of this Council.

I hereby certify the above to be a full true and correct copy of Resolution No. 2243, of the Common Council of the City of San Diego, California, as adopted by said Council June 2<sup>nd</sup> 1905.

H. W. Vincent City Clerk  
By E. C. Hinkle Deputy

## Resolution No. 2244.

Be it Resolved, By the Common Council of the City of San Diego, as follows:

That the City Engineer of the City of San Diego, California, be and he is hereby authorized and directed to furnish to this Common Council his recommendation as to the grade to be established in the alley running east and west through Block Six in Culverwells Addition in said City.

I hereby certify the above to be a full, true and correct copy of Resolution No. 2244, of the City of San Diego, California as adopted by the Common Council of said City on the 2<sup>nd</sup> day of June, 1905.

H. W. Vincent City Clerk.  
By E. C. Hinkle Deputy

## Resolution No. 2245.

Be it Resolved, By the Common Council of the City of San Diego, as follows:

That the Board of Public Works of the City of San Diego, California, be and they are hereby authorized and directed to purchase for the use of the various departments of the City Government \$50<sup>00</sup> worth of Stamps {Auditors Certificate Attached}

I hereby certify the above to be a full, true and correct copy of Resolution No. 2245, of the City of San Diego, California as adopted by the Common Council of said City on the 2<sup>nd</sup> day of June, 1905.

H. W. Vincent City Clerk.  
By E. C. Hinkle Deputy

## Resolution No. 2246.

Be it Resolved, By the Common Council of the City of San Diego, as follows.

That it is hereby determined and declared that the public interest and convenience of the City of San Diego, California, and of the inhabitants thereof, demands the acquisition of certain property, hereinafter in this paragraph more particularly described, for the purpose of extending and increasing and enlarging the system of water works of the said City of San Diego, for the purpose of securing and supplying to the said City, and its inhabitants, water for domestic, irrigation and other purposes, said property is, particularly described as follows:

All of blocks two and three of the "Winchester Tract" in El Cajon Valley in the County of San Diego, according to the plat of said Tract filed in the office of the County Recorder of San Diego County, together with all and singular the tenements, hereditaments, appurtenances and water rights thereunto belonging, or in anywise appertaining, except the west one-third of lot four in said block two, and excepting also the following: commencing at the northwest corner of said block three: thence running east one hundred and forty-six and sixty-six hundredths {146.66} feet: thence south five hundred and sixty {560} feet: thence in a northwesterly direction one hundred and sixty {160} feet to a point on the west line of said block three, which is five hundred and twenty {520} feet south of the northwest corner of said block: thence north along the west line of said block to the place of beginning, at and for the estimated price of four thousand and six hundred dollars { $\$4600.00$ }.

Also lots one, two, three, four, and five in block one: lots one, two, and three in block two: lots one, two, three, four, five, and six in block three: lots one, two, three, four, five, and six in block four, lots one, two, three, and four in block five: lots one, two, seven, and eight in block nine: lots one, two, and three in block ten, lots one and two in block eleven: all being in Tract "C" according to the official map of Tracts "H" and "C" as surveyed and subdivided by James T. Taylor in June, 1894, and filed in the office of the

Recorder of San Diego County aforesaid, April 2<sup>nd</sup> 1896, being a part of the Rancho El Cajon, in the said County of San Diego, together with all appurtenances thereunto belonging, including all buildings and improvements thereon, pumps and windmills, on said premises or belonging to said premises, at the estimated price of forty-three thousand five hundred Dollars {\$43,500.00}

Also the following described lands and premises: Beginning at a stake fifty links north of the northeast corner of lot "N" known as the Ma Gee Tract in the subdivision of the Rancho El Cajon, running thence north on the line between lots "O" and "T" to a post, a distance of fifty-nine chains; thence west thirty-three chains and ninety links to a post; thence south fifty-nine chains to a post; thence east thirty-three chains and ninety links to the place of beginning, containing two hundred and three and a fraction acres of land, more or less, said land being a portion of a subdivision "T" of the Rancho El Cajon, according to the decree of partition and map of said Rancho on file in the office of the County Clerk of San Diego County aforesaid, and being parts of sections twenty-one and twenty-eight in Township Fifteen South, Range One west, San Bernardino Meridian, together with all appurtenances thereunto belonging; but not including gasoline engine, pump, nor moveable galvanized iron pipe, nor farming implements, at and for the estimated price of nine thousand nine hundred dollars {\$9,900.00}

Also the exclusive right and privilege to forever enter upon, possess, and occupy the land hereinafter described, for the following purposes, viz: To sink, dig, construct, and maintain any number of wells that the said City may desire to sink, dig or construct on said land; also to construct and maintain tunnels for the purpose of developing water thereon or thereunder, and in all ways and in any manner said City may desire or may deem proper to develop water on said lands and to pump, draw, or take water from said land; also to erect construct, maintain and operate on said land any pumping plants and pumping and other machinery for the purpose of developing, pumping, and drawing or taking water from said land, either from above, on or below the surface of said land; also to construct and maintain any number of reservoirs, dams, and receptacles for the storage of water the said City may desire to construct and maintain upon said land

not to exceed altogether in capacity, one million gallons, and to store and impound water therein; also to take and conduct away from said land, any water on or under said land, or that may be developed, pumped, or otherwise drawn or taken from said land to and into the corporate limits of said City of San Diego, for the use of said City and the inhabitants thereof, and for all other uses within said municipality; and to such persons or parties as shall prove to have rights to water flowing in the San Diego River Valley, which may be impaired by reason of the water being pumped from the lands herein described, also to construct and maintain any flumes, pipe lines, aqueducts, or conduits on, over, or under said land for carrying or conducting water on, over, or from said land; also the right to erect and maintain on said land, where said City shall desire or deem proper, any buildings or other improvements for the protection of any machinery or tools belonging to said City, and to erect any houses on said land for the use, protection, and shelter of any persons actually employed by said City in connection with the system of water works of said City, and such as can not be conveniently placed on other lands of said City; which land is described as follows, to wit:

Being that portion of the "Fariata Ranch," located in the westerly end of the said Rancho El Cajon in said County of San Diego, State of California, described as lot numbered one, that portion of Lot numbered two lying east of a line running north and south three hundred feet east from the east line of the ranch house, on said lot two, and running parallel with the east line of said lot two; also lots numbered five and six of said "Fariata Ranch"; also commencing at a point on the west line of the Poway road, nine hundred feet north of the center line of the San Diego River; thence running in a straight line in a south-westerly direction to a point on the east line of the Chase Ranch, nine hundred feet north of the center line of the San Diego river; thence running south along the east line of the Chase Ranch to the center line of the San Diego River; thence following the meanderings of the center line of the San Diego River

in an easterly direction to the west line of the Poway road; thence running north along the west line of Poway road to the place of beginning, at and for the estimated price of ten thousand dollars (\$10,000.00)

Also all that portion of the Fanita Rancho located in the westerly end of said Rancho El Cajon in said County of San Diego, described as lot six of Block "H" in said Rancho, and containing seventy-one and three tenths {71.3} acres, more or less, according to the map of part of "Fanita Rancho" on file in the Recorder's office of the said County of San Diego; and including with the lands and rights above described, the right to enter upon any of said lands, and to establish and maintain pumping plants thereon, and to take water therefrom through wells, excavations and pumps, or otherwise, for the use of said City, to such extent as may be desired by the City, and the inhabitants thereof, for the price of three thousand four hundred dollars (\$3,400.00)

All of said lands, rights, easements, privileges, tenements, hereditaments, and appurtenances are hereby estimated at seventy-one thousand four hundred dollars. And that the cost thereof is too great to be paid out of the ordinary annual income and revenue of the municipality.

And it is hereby further resolved, determined, and declared that the public interest and convenience of the said City, and of the inhabitants thereof, demand the construction, building, acquisition, and maintenance of dams, reservoirs, conduits and aqueducts, for the purpose of extending, increasing, and enlarging the system of water works of the said City, and for the purpose of supplying the said City and its inhabitants with water for domestic irrigation, and other purposes, which are enumerated as follows:

The construction of a conduit and aqueduct for the conducting of water from the lands above described in the first paragraph of this resolution, and which are situated in El Cajon Valley, to the University Heights Reservoir, in the City of San Diego, California, and the construction of a system of water works, reservoirs, dams, water lines, pumping stations and head-works, and the acquisition of pumping machinery and material, all as set forth in that certain report of C. S. Alverson, Civil and Hydraulic Engineer, and filed in the office of the City Clerk of said City on the 16<sup>th</sup> day of January, 1905, with a supplemental report of the said

C. S. Alverson relative to the same matter, and filed with the City Clerk of said City on the 24<sup>th</sup> day of April, 1905, together with a supplemental report and estimate of the said C. S. Alverson relative to the same matter and filed with the said City Clerk on the 29<sup>th</sup> day of May, 1905, and the amended estimated cost of which, by the said Engineer, is two hundred and fifty two thousand dollars (\$252,000.00).

Said work to be done according to the general plans, drawings and specifications heretofore prepared by the said C. S. Alverson, on file in the office of the said City Clerk of said City, and endorsed as follows:

1. "Map of proposed pipe line from El. Cajon Valley to University Heights Reservoir, Survey made December 1904 under provisions of Ordinance No. 1815, C. S. Alverson, Civil Engineer."

2. "Profile of proposed pipe line from El. Cajon Valley to University Heights Reservoir, Survey made December 1904 under provisions of Ordinance No. 1815, C. S. Alverson, Civil Eng, (New Mission Reservoir to University Heights Reservoir sta 0 to sta. 482. ÷ 40.)"

3. "Profile of proposed pipe line from El. Cajon Valley to University Heights Reservoir, Survey made December 1904 under provisions of Ordinance No. 1815, C. S. Alverson, Civil Eng (Headworks to New Mission Reservoir sta. = 1 482 ÷ 65 to sta.)"

4. "New Mission dam and reservoir site."

5. "General plan of proposed power house at headworks under provisions of Ordinance No. 1815, C. S. Alverson Civil and Hydraulic Engineer."

6. "New University Heights Reservoir."

to all of which reference is hereby made for further particulars.

And that the cost of the acquisition, construction, and completion of the said system of water works and improvements, as above estimated, is too great to be paid out of the ordinary annual income and revenue of the municipality.

It is hereby further determined and declared that the public interest and convenience of the said City, and of the inhabitants thereof, demands the replacing of the Thirtieth street water main from El. Cajon avenue to National avenue, all in said City, with new pipe, as

set forth and described in the communication from the City Engineer of said City, and filed in the office of the City Clerk of said City on the 16<sup>th</sup> day of January, 1905, being Document No. 8522, and as set forth in a communication from the said City Engineer filed in the office of the said City Clerk on the 31<sup>st</sup> day of May, 1905, in which the estimated cost of the construction and laying of said pipe and the purchase of material connected therewith, is estimated at fifty-four thousand dollars, and that the cost thereof is too great to be paid out of the ordinary annual income and revenue of the municipality.

And it is also hereby determined and declared that the public interest and convenience of the said City, and of the inhabitants thereof, demands the construction of a reinforced concrete conduit, commencing at a point on the south line of the City Park, about midway between Tenth and Eleventh Streets, thence in a southwesterly course to Tenth street, thence down Tenth street to "B" street, and thence down "B" street to the west line of Atlantic street, all in said City, according to the plans and specifications of George A. d'Humeourt City Engineer filed in the office of the City Clerk of said City on the 31<sup>st</sup> day of May, 1905, and which is estimated to cost seventy-five thousand dollars and that the cost of the acquisition, construction, and completion of said improvement is too great to be paid out of the ordinary annual income and revenue of the municipality.

And it is hereby further determined and declared that the public interest and convenience of the City and of the inhabitants thereof demand the acquisition, construction and completion of the following municipal improvement viz:

The construction of certain lines of sewer, in that part of the City known as La Jolla, and which consists of:

A line of sewer beginning at or near the west or northwest intersection of Beach Row and Cave streets, and extending thence in a northwesterly direction along the beach through said Cave street into Grand avenue and across La Jolla Park in a westerly direction, and thence in a southwesterly direction along the boulevard to a point between Cathedral Rock and Seal Rock and thence into the ocean. Also a spur ~~beg~~ beginning on Grand avenue at about the north line of the Boulevard, thence running in a northeasterly direction and an easterly

direction a distance of about three hundred feet into the sewer first above mentioned,

Also a sewer commencing at about the middle of the intersection of Exchange Place and Beach Row, running thence northerly through Exchange Place into Prospect Street at its intersection with Cove street; thence running northwesterly and westerly and southwesterly and southerly through Prospect Street to its intersection with Ravina street, near the south line thereof, and thence westerly to the outfall in the Pacific Ocean.

Also a line of sewer beginning on Coast street near the west line of Currier street, and extending south-westerly and southerly along the said Coast street to intersect the sewer last above described, near its outfall in the Pacific Ocean.

All according to the plans and specifications of the City Engineer of said City filed in the office of the City Clerk of said City on the 31<sup>st</sup> day of May, 1905, and the cost of which is estimated by the City Engineer at twenty-one thousand dollars; and that the cost of the acquisition, construction, and completion of said improvement is too great to be paid out of the ordinary annual income and revenue of the municipality.

And it is hereby further determined that each of the above propositions shall be submitted to the electors of said City for the purpose of acquiring the property described in each, or any one, of the propositions, and for the purpose of making the improvement, constructing and building each or any one of the improvements mentioned therein, and to the end, that said matters may be submitted to the electors of the City, the City Attorney is hereby directed to prepare and submit to the Common Council the necessary ordinance required by law for that purpose.

Passed and adopted by the said Common Council of the said City of San Diego, California, this 2<sup>nd</sup> day of June, 1905, by the following vote, to wit,

Ayes. Councilmen, Thorpe, Blochman, Kelly, McNeill, Reynolds,  
Johnson, Goldkamp.

Noes.  
Absent

None.  
Councilmen Crellman and Osborn.  
A.P. Johnson, Jr.  
President Pro tempore of the Common Council  
of the City of San Diego, California,

I hereby Certify that the above and foregoing Resolution  
was passed by the Common Council of the said City  
of San Diego, at the time and by the vote, above stated

Seal.

J. N. W. Vincent  
City Clerk of the City of San Diego, California  
and Ex Officio Clerk of the Common Council  
of the City of San Diego.

I hereby approve the foregoing resolution this 3<sup>rd</sup> day of June  
1905  
John L. Schon  
Mayor of the City of San Diego, California

I hereby certify the above to be a full, true and correct  
copy of Resolution No. 2246, of the City of San Diego,  
California as adopted by the Common Council of said  
City on the 2<sup>nd</sup> day of June, 1905.

J. J. Butler City Clerk

# Resolution No. 2247.

Whereas, the Board of Commissioners heretofore appointed to have supervision of the opening of Kearney avenue in the City of San Diego, California, have filed in the office of the Clerk of this Common Council their report and plat as required by law, now, therefore

Be it Resolved, By the Common Council of the City of San Diego, as follows:

That the Clerk of this Common Council shall give notice thereof as required by law by publication of such notice in the city official newspaper of said City, to wit, the San Diego Union and Daily Bee, for the time required by law,

I hereby certify the above to be a full, true and correct copy of Resolution No. 2247. of the City of San Diego, California as adopted by the Common Council of said City on the 5<sup>th</sup> day of June, 1905.

J. T. Butler City Clerk.  
By E. C. Hinkle Deputy

# Resolution No. 2248.

Be it Resolved, By the Common Council of the City of San Diego, as follows.

That the Board of Public Works of the City of San Diego, California, be and said Board of Public Works is hereby authorized and directed to cause temporary repairs to be made on Washington street between Albations and First streets in said City,

I hereby certify the above to be a full, true and correct copy of Resolution No 2248 of the City of San Diego California as adopted by the Common Council of said City on the 5<sup>th</sup> day of June, 1905.

J. T. Butler City Clerk.  
By E. C. Hinkle Deputy

## Resolution No. 2249.

Be it Resolved, By the Common Council of the City of San Diego as follows:

That the time for the completion of the work of grading "C" street in the City of San Diego, California, from the east line of 25<sup>th</sup> street to the west line of 26<sup>th</sup> street, as fixed by the Superintendent of Streets of said City in the contract for grading said "C" street, made between Olaf Nelson, Contractor, and S. W. Hackett, Superintendent of Streets, dated April 26<sup>th</sup>, 1905, be and the same is hereby extended thirty days from the time fixed in said contract, and the said Superintendent of Streets is hereby authorized and instructed to grant said Contractor thirty day additional time to the time fixed in said contract within which to complete the grading of said "C" street between the points named in said contract.

I hereby certify the above to be a full, true and correct copy of Resolution No. 2249. of the City of San Diego California as adopted by the Common Council of said City on the 5<sup>th</sup> day of June 1905.

J. T. Butler City Clerk.  
By E. C. Hinkle Deputy

## Resolution No. 2250.

Be it Resolved, By the Common Council of the City of San Diego, as follows:

That the San Diego Consolidated Gas and Electric Company be and said Company is hereby authorized and directed to change the low light at the intersection of State and Ash streets to the intersection of Union and Ash Streets

I hereby certify the above to be a full, true and correct copy of Resolution No. 2250. of the City of San Diego California as adopted by the Common Council of said City on the 5<sup>th</sup> day of June, 1905.

J. T. Butler City Clerk.  
By E. C. Hinkle Deputy

# Resolution of Award No. 2251.

## Of Contract for Grading Cleveland Avenue

Resolved, That the Common Council of the City of San Diego, a municipal corporation in the County of San Diego, State of California, having, in open session, on the 5<sup>th</sup> day of June, A.D. 1905, opened, examined, and publicly declared all sealed proposals or bids offered for the following work, to-wit:

The grading of Cleveland Avenue in the City of San Diego, California, including the sidewalks thereof, from the north line of University Avenue to the south line of Golden Gate Avenue in-

cluding all intersections of streets between said points, and the sidewalks of such intersections (excepting such portions of the said Cleveland Avenue and the said intersections of streets between said points, required by law to be kept in order or repair by any person or company having railroad tracks thereon, also excepting such portions of said Cleveland Avenue and the intersections of said Cleveland Avenue with cross streets, between said points, already graded to the official grade and cross section), to the official grade thereof according to the specifications therefor contained in Ordinance Numbered Eleven Hundred and Forty-one of the ordinances of the City of San Diego, entitled, "An ordinance providing specifications for the grading of streets in the City of San Diego, California," approved on the seventeenth day of June, Nineteen Hundred and Two.

That the surplus dirt and material consisting of seventeen hundred and forty-nine and eight tenths (1749.8) cubic yards, to be obtained in doing said grading, as aforesaid, shall be placed and deposited on said University Avenue in said City south of the center line thereof commencing at the west line of Tenth Street and running east for a distance of one hundred and ninety feet.

That the said proposed work and improvement as above described is of more than local and ordinary public benefit, and that the expense of said work and improvement shall be and is hereby declared to be chargeable upon the district hereinafter described and that the exterior boundaries of the said district which is hereby established, and the exterior boundaries of the said district of lands which is hereby declared to be benefited by said work and improvement and which is to be assessed to pay the costs and expenses thereof are hereby described as follows, to-wit:

Commencing at the northeast corner of University Avenue and Tenth Street; thence running north along the east line of said Tenth Street to the southeast line of the alley in block one hundred and eighty-seven of University Heights; thence running northeasterly along the said southeast line of said alley, and across Vermont Street, and along the southeast line of the alley in block one hundred and eighty-six of said University Heights, to the west line of Richmond Street (formerly known as Yale Street); thence running to the southwest end of the southeast line of the alley in block one hundred and eighty-four of said University Heights; thence running in a northeasterly direction along the southeast line of said alley in block one hundred and eighty-four to the southwest line of Lincoln

avenue; thence running northwesterly to the west corner of lot twenty-four in block one hundred and thirty-nine of said University Heights; thence running northeasterly along the northwest line of said lot twenty-four to the southwest line of the alley running parallel with Lincoln avenue in said block one hundred and thirty-nine; thence running to the south end of the east alley running north and south in said block one hundred and thirty-nine; thence running in a northerly direction along the east line of said alley in block one hundred and thirty-nine, and across Tyler avenue, and along the east line of the alley in block one hundred and thirty-three in said University Heights, and across Van Buren avenue, and along the east line of the alley in block ninety-six of said University Heights, and across Meade street (formerly known as Jackson avenue), and along the east line of the alley in block eighty-one of said University Heights, and across Monroe avenue, and along the east line of the alley in block forty-two of said University Heights, and across Madison avenue, and along the east line of the alley in block twenty-eight of said University Heights, to the southwest line of Golden Gate avenue; thence in a southeasterly direction along the said southwest line of Golden Gate avenue to the west line of Cleveland avenue; thence in an easterly direction to the north end of the east line of Cleveland avenue, thence in a northeasterly direction along the southeast line of said Golden Gate avenue to the west line of the alley in block twenty-seven of said University Heights; thence running south along the west line of said alley in said block twenty-seven, and across Madison avenue, and along the west line of the alley in block forty-three of said University Heights, and across Monroe avenue, and along the west line of the alley in block eighty of said University Heights, and across the said Meade street, and along the west line of the alley in block ninety-seven of said University Heights, and across Van Buren avenue, and along the west line of the alley in block one hundred and thirty-two of said University Heights, and across Tyler avenue, and along the west line of the alley in block one hundred and forty in said University Heights, to the southeast corner of lot fifteen in said block one hundred and forty; thence running easterly to the southwest corner of lot thirty-three in said block one hundred and forty; thence running in a southeasterly direction along the southwest line of said lot thirty-three to the northwest line of University Boulevard; thence running southwesterly along the northwest line of University Boulevard to the southwest line of Blaine avenue; thence running northwesterly along the southwest line of said Blaine avenue to the northwest line of the alley running parallel with University Boulevard in block one hundred and eighty-nine of said University Heights; thence running southwesterly along the northwest line of said alley to the north line of the alley running east and west in said block one hundred and eighty-nine; thence running west along the north line of said alley in block one hundred and eighty-nine to the east line of said Richmond street; thence running south along the east line of said Richmond street to the north line of University avenue; thence running west along the north line of University avenue to the place of beginning, excepting, however, the portions of streets and alleys within said district, which district is hereby declared to be the district benefited by said work and improvement, and to be assessed to pay the costs and expenses thereof, all of said lots, blocks and exterior boundaries being in the City of San Diego, County of San Diego, State of California.

Said University Heights being an addition in the City of San Diego, California, known as University Heights, according to the map thereof filed in the office of the County

Recorder of the County of San Diego, State of California, on the sixth day of August, 1888, hereby rejects all of said proposals and bids except that next herein mentioned, and hereby awards the contract for said work to the lowest regular responsible bidder, to-wit: D.C. Collier, Jr., at the following prices, as specified in his proposal on file in the office of the Clerk of the said City of San Diego for doing said work, to wit:

Excavation-----42.9 cents per cubic yard;

Embarkment-----1 cent per cubic yard.

The Clerk of the said City of San Diego is hereby directed to post a notice of this award conspicuously for five days on or near the chamber door of the said Common Council of the said City of San Diego, and also to cause said notice to be published for two days in the San Diego Union and Daily Bee a daily newspaper, published and circulated and of general circulation in the said City of San Diego, and hereby designated for that purpose.

Passed and adopted by the Common Council of the said City of San Diego, California, this 5th day of June, 1905, by the following vote, to-wit:

AYES---COUNCILMEN:-Thorpe, Blochman, Kelly, McNeill, Creelman, Reynolds, Johnson, and Goldkamp;

NOES---NONE;

ABSENT-COUNCILMAN:-Osborn.

E.C. THORPE,

President pro tempore of the Common Council of the City of San Diego, California.

I hereby certify that the above and foregoing Resolution of Award was passed by the Common Council of the said City of San Diego, at the time and by the vote above stated.

H.W. VINCENT,

City Clerk of the City of San Diego, California, and Ex-officio  
(SEAL) Clerk of the Common Council of the said City of San Diego.

I hereby approve the foregoing resolution this 13th day of June, 1905.

JOHN L. SEHON,

Mayor of the City of San Diego, California.

I hereby certify that the above and foregoing is a full, true, and correct copy of Resolution No. 2251 of the City of San Diego, California, as adopted by the Common Council of said City on the 5th day of June, 1905.

H.W. VINCENT, City Clerk.

By W.E. Bailett Deputy.

## RESOLUTION No. 2252

WHEREAS, the Honorable John L. Schon, Mayor of the City of San Diego, California, on account of certain mis-conduct and irregularities and violations of law committed by Harry W. Vincent, formerly City Clerk of said City (which the said Harry W. Vincent has <sup>that he committed while</sup> publicly admitted while in office), requested the said Harry W. Vincent, as said City Clerk, on the tenth day of June, 1905, to resign his office as said City Clerk; and

WHEREAS, thereafter on the thirteenth day of June, 1905, the said Harry W. Vincent tendered and delivered his written resignation to the said John L. Schon, the Mayor of said City, as such City Clerk, which resignation was thereafter and on the same day accepted by the said Mayor, and J.T. Butler, under the power vested in the said Mayor by the Charter of said City, was immediately duly appointed as such City Clerk to fill the unexpired term of the said Harry W. Vincent; and

WHEREAS, the said J.T. Butler thereafter duly qualified as such City Clerk, and duly and regularly took possession of such office of City Clerk, and ever since has been, and now is, City Clerk of the said City of San Diego; and

WHEREAS, Thereafter the said Harry W. Vincent attempted to withdraw said resignation and has commenced an action in the Superior Court of the County of San Diego, State of California, for the possession of said office; and

WHEREAS, this Common Council believes that the said J.T. Butler is the duly qualified and acting City Clerk of said City at this time, yet, in order to overcome any possible question that may be raised by the said Harry W. Vincent in regard to the matter, it is the wish of this Common Council that the records of the City should be so plain in this particular that there can be no question raised about the matter; and

WHEREAS, under the powers given this Common Council by the Charter of this City, this Common Council has the power to remove any person from office occupying the position of City Clerk;

NOW, THEREFORE, BE IT RESOLVED, by the Common Council of the City of San Diego, as follows: that the action taken by the Mayor of said City in requesting the resignation of the said Harry W. Vincent as such City Clerk and in accepting his resignation and appointing said J.T. Butler as City Clerk in the place and stead of the said Harry W. Vincent, be, and the same is, hereby ratified and confirmed, and that the said Harry W. Vincent be, and he is, hereby removed from the office of the City Clerk of said City, and that the said J.T. Butler be, and he is, hereby elected and declared to be the City Clerk of said City and entitled to the possession of such office.

That the said J.T. Butler, as such City Clerk be, and he is, hereby authorized and directed, immediately after the approval of this Resolution, to serve, or cause to be served a copy of this Resolution upon the said Harry W. Vincent.

I hereby certify that the above and foregoing is a full, true and correct copy of Resolution No. 2252 of the Resolutions of the City of San Diego, as adopted by the Common Council of said City on the 16th day of June, 1905.

J.T. BUTLER,

City Clerk of the City of San Diego, California.

(SEAL)

By W.E. Butler Deputy

## RESOLUTION No. 2253.

BE IT RESOLVED, by the Common Council of the City of San Diego, California, as follows:

That the action of this Common Council at a special meeting held by it on the 16th day of June, 1905, in adopting Resolution No. 2252, being Document No. 10, 125, filed in the office of the City Clerk of said City, June 16, 1905, be, and the same is hereby ratified and approved and declared to be of the same force and effect as if said Resolution had been adopted at a regular meeting of said Common Council at which a quorum was present; and that Harry W. Vincent, City Clerk of said City of San Diego, be, and he is, hereby removed from the office of such City Clerk, good cause appearing therefor to this Common Council, and also on account of the mis-conduct, irregularities, and violations of law specified and set forth in that certain Message from the Mayor of said City to this Common Council, being Document No. 10, 124, on file in the office of said City Clerk of said City of San Diego, and for the more specific reason of rendering a false pay-roll and retaining moneys coming into his hands as such City Clerk belonging to the said City of San Diego, in his possession in violation of the Charter of this City and the general law of this State; and for violating Section Thirteen of Article X of the Charter of said City; and that J.T. Butler, be, and he is, hereby elected, appointed, and declared to be the City Clerk of said City of San Diego, and entitled to the possession of said office; that the said J.T. Butler as such City Clerk be, and he is, hereby authorized and directed, immediately after the adoption of this Resolution, to serve, or cause to be served, a copy of this Resolution upon the said Harry W. Vincent.

I hereby certify that the above and foregoing is a full, true and correct copy of Resolution No. 2253 of the Resolutions of the City of San Diego, as adopted by the Common Council of said City on the 19th day of June, 1905.

J.T. BUTLER,

City Clerk of the City of San Diego, California.

(SEAL)

By W.E. Bartley Deputy.

## R E S O L U T I O N   N o .   2 2 5 4 .

BE IT RESOLVED, By the Common Council of the City of San Diego, as follows:

That the City Engineer of the City of San Diego, California, be and he is hereby authorized and directed to furnish to this Common Council, at his earliest convenience, elevations for the establishment of the grade of the alley in the block bounded by "I", "J", 24th and 25th streets in said City.

I hereby certify that the above and foregoing is a full, true and correct copy of Resolution No. 2254 of the Resolutions of the City of San Diego, as adopted by the Common Council of said City on the 19th day of June, 1905.

J. T. BUTLER,

City Clerk of the City of San Diego, California.

(SEAL)

By W. E. Bartlett Deputy.

## R E S O L U T I O N   N o .   2 2 5 5 .

BE IT RESOLVED, By the Common Council of the City of San Diego, as follows:

That the time for the completion of the contract for sidewalk and curbing Second street, in the City of San Diego, California, from the north line of Walnut avenue to the south line of Brooks avenue, entered into and executed on the 13th day of April, 1905, by and between Joseph Kelly, the party of the first part, and Samuel W. Hackett, as Superintendent of Streets of the City of San Diego, California, the party of the second part, be, and the same is hereby, extended for thirty days from and after the 21st day of June, 1905, and the Superintendent of Streets of said City be, and he is hereby, authorized and directed to endorse such extension of time on said contract.

I hereby certify that the above and foregoing is a full, true and correct copy of Resolution No. 2255 of the Resolutions of the City of San Diego, as adopted by the Common Council of said City on the 19th day of June, 1905.

J. T. BUTLER,

City Clerk of the City of San Diego, California.

(SEAL)

By W. E. Bartlett Deputy.

R E S O L U T I O N    N o . 2 2 5 6 .

BE IT RESOLVED, By the Common Council of the City of San Diego, as follows:

That the City Engineer of the City of San Diego, California, be and he is hereby authorized and directed to furnish to this Common Council a careful estimate of the number of cubic yards of excavation and the number of cubic yards of embankment necessary to bring Evans street in the City of San Diego, California, from the north line of Pierce avenue to the south line of "M" street, including the sidewalks thereof, to its official grade and cross-section including the intersections of said Evans street with cross streets and sidewalks of such intersections; excepting the intersections of cross streets already graded to the official grade; excepting such portion of the said Evans street and the said intersections of streets between said points required by law to be kept in order or repair by any person or company having railroad tracks thereon.

That said estimate shall be made in duplicate, one copy of which shall be kept on file in the office of the said City Engineer and shall, during office hours, be accessible for inspection to any person who may desire to inspect the same; that the said estimate shall include plans and specifications and estimates of the cost of any and all culverts which it may be necessary to construct in doing said work.

That the Superintendent of Streets of said City be and he is hereby authorized and directed to furnish to this Common Council a description of the place or places where the surplus earth to be removed in doing said work shall be placed and deposited.

I hereby certify that the above and foregoing is a full, true, and correct copy of Resolution No. 2256 of the Resolutions of the City of San Diego, California, as adopted by the Common Council of said City on the 3rd day of July, 1905.

J. T. BUTLER,

City Clerk of the City of San Diego, California.

(SEAL)

By W. E. Bartlett Deputy.

R E S O L U T I O N    N o . 2 2 5 7 .

BE IT RESOLVED, By the Common Council of the City of San Diego, as follows:

That the Street Superintendent be and he is hereby authorized and directed to make the necessary repairs to the road running from the end of India street to Old Town, to place the road in proper condition.

I hereby certify that the above and foregoing is a full, true and correct copy of Resolution No. 2257 of the Resolutions of the City of San Diego, California, as adopted by the Common Council of said City on the 3rd day of July, 1905.

J. T. BUTLER,

City Clerk of the City of San Diego, California.

(SEAL)

By W. E. Bartlett Deputy.

## RESOLUTION No. 2258.

BE IT RESOLVED, By the Common Council of the City of San Diego, as follows:

That the Tax Collector of the City of San Diego, California, be and he is hereby requested to execute and deliver to the City Clerk of said City, for the use ~~and benefit~~ of said City, a good and sufficient deed conveying to said City the following described property lying and being in the City of San Diego, County of San Diego, State of California, and more particularly described as lots nineteen and twenty in block <sup>thousand and</sup> three, seventy-four <sup>of</sup> Sonnichsen's Addition to said City, which was sold to said City for taxes in the year 1893, and demand is hereby <sup>with</sup> made upon said Tax Collector for said deed.

I hereby certify that the above and foregoing is a full, true and correct copy of Resolution No. 2258 of the resolutions of the City of San Diego, California, as adopted by the Common Council of said City on the 3rd day of July, 1905.

J. T. BUTLER,

City Clerk of the City of San Diego, California.

(SEAL)

By W. E. Bartlett Deputy.

## RESOLUTION OF INTENTION. No. 2359.

To change the grade of Maple street in the City of San Diego, California, at the points hereinafter mentioned.

WHEREAS, the owners of a majority of the property affected by the herein-proposed change of grade of Maple street in the City of San Diego, California, at the points hereinafter mentioned, have petitioned the Common Council of the said City of San Diego, California, to change the grade thereof at said points; and

WHEREAS, the said Common Council of the said City of San Diego hereby finds that the said petition contains the names of the owners of a majority of the property to be affected by the said proposed change of grade, and that it is for the public benefit to make said proposed change of grade, and establish the grade of the said street hereinafter provided, NOW, THEREFORE,

*that it is the intention of the*  
BE IT RESOLVED, ~~By the~~ Common Council of the City of San Diego, California, to change and establish the grade of said street as follows, to-wit:

At the northeast corner of the intersection of Maple street and Front street, the grade to remain at two hundred and nine feet.

At the northwest corner of the intersection of Maple street and First street, the grade to be changed to two hundred and twenty-four feet.

At the northeast corner of the intersection of Maple street and First street, the grade to be changed to two hundred and twenty-six feet.

At the northwest corner of the intersection of Maple street and Second street, the grade to remain at two hundred and forty-two feet.

That the grade of the said Maple street and the intersections of First street therewith, between the points on said Maple street hereinbefore mentioned, be established to conform to the grade elevations herein proposed.

The said grade elevations to be above the datum line of levels as fixed by Ordinance No. 3 of the ordinances of the City of San Diego, entitled, "An ordinance establishing a datum line for the grading of streets in the City of San Diego, State of California, and providing for the manner of establishing grades by ordinance," approved on the 30th day of June, 1886.

That the center line of the said Maple street, between the points hereinbefore mentioned, shall have an average elevation of the opposite curb grades.

The City Clerk of said City is hereby directed to cause this Resolution of Intention to be published for ten days in the newspaper in which the official notices of the Common Council of said City are usually printed and published, to wit, The San Diego Union and Daily Bee a daily newspaper published and circulated and of general circulation in said City, in every regular issue of said newspaper for said period of ten days, which newspaper is hereby designated as the newspaper in which this Resolution of Intention shall be published in the manner and by the person required by law.

The Superintendent of Streets of said City is hereby ordered and directed, within five days after the first publication of this Resolution, to cause to be conspicuously posted, in the manner and form required by law, within the district herein above designated as the district to be benefited by the proposed change of grade, notice of the passage

of this Resolution.

Passed and adopted by the said Common Council of the said City of San Diego, California, this 3rd day of July, 1905, by the following vote, to-wit:

AYES---COUNCILMEN:-Blochman, Kelly, McNeill, Creelman, Reynolds, Johnson, Goldkamp, and Osborn;

NOES---NONE;

ABSENT-COUNCILMAN:-Thorpe.

JOHN B. OSBORN,

President of the Common Council of the City of San Diego, California.

I hereby certify that the above and foregoing Resolution of Intention was passed by the Common Council of the said City of San Diego, at the time and by the vote above stated.

J.T. BUTLER,

City Clerk of the City of San Diego, California, and Ex-officio Clerk of the Common Council of the City of San Diego.

I hereby approve the foregoing resolution this 10th day of July, 1905.

JOHN L. SEHON,

Mayor of the City of San Diego, California.

I hereby certify that the above and foregoing is a full, true and correct copy of Resolution No. 2259 of the Resolutions of the City of San Diego, California, as adopted by the Common Council of said City on the 3rd day of July, 1905.

I further certify that Resolution No. 2259 was correctly published in the San Diego Union and Daily Bee on the 10th day of July, 1905.

J.T. BUTLER,

City Clerk of the City of San Diego, California.

(SEAL)

By W. E. Bartlett Deputy.

## RESOLUTION OF INTENTION No. 2260.

To change the grade at the southeast corner of Grape and Union streets in the City of San Diego, California.

WHEREAS, the owner of a majority of the property affected by the herein proposed change of grade of southeast intersection of Union and Grape streets in the City of San Diego, California, *has petitioned the Common Council of the said City of San Diego, California,* to change the grade thereof at said point; and

WHEREAS, the said Common Council finds that the said petition contains the name of a majority of the real property to be affected by the said proposed change of grade, and that it is for the public benefit to make said proposed change of grade, and establish the grade of the said intersection of streets as hereinafter provided, now, therefore:

BE IT RESOLVED, that it is the intention of the Common Council of the City of San Diego, California, to change the grade of said intersection of streets as follows, to-wit:

At the southeast corner of the intersection of Union and Grape streets, change the grade from ninety-three and fifty hundredths (93.50) feet to ninety-four (94) feet.

All grade elevations to be above the datum line of levels as fixed by Ordinance No. 3, of the ordinances of the said City of San Diego, entitled, "An ordinance establishing a datum line for the grading of streets in the City of San Diego, State of California, and providing for the manner of establishing grades by ordinance," approved on the 30th day of June, 1886.

The City Clerk of said City is hereby directed to cause this Resolution of Intention to be published for ten days in the newspaper in which the official notices of the Common Council of said City are usually printed and published, to-wit, the San Diego Union and Daily Bee a daily newspaper published and circulated and of general circulation in said City, in every regular issue of said newspaper for said period of ten days, which newspaper is hereby designated as the newspaper in which this Resolution of Intention shall be published in the manner and by the person required by law.

The Superintendent of Streets of said City is hereby ordered and directed, within five days after the first publication of this Resolution, to cause to be conspicuously posted, in the manner and form required by law, within the district hereinabove designated as the district to be benefited by the proposed change of grade, notice of the passage of this Resolution.

Passed and adopted by the said Common Council of the said City of San Diego, California, this 3rd day of July, 1905, by the following vote, to-wit:

AYES---COUNCILMEN: -Blochman, Kelly, McNeill, Creelman, Reynolds, Johnson, Goldkamp, and Osborn;

NOES---NONE;

ABSENT-COUNCILMAN: -Thorpe;

JOHN B. OSBORN,

President of the Common Council of the City of San Diego, California.

I hereby certify that the above and foregoing Resolution of Intention was passed by the Common Council of the said City of San Diego, at the time and by the vote above stated.

J. T. BUTLER,

City Clerk of the City of San Diego, California, and Ex-officio Clerk of the Common Council of the City of San Diego.

I hereby approve the foregoing resolution this 10th day of July, 1905.

JOHN L. SEHON,

Mayor of the City of San Diego, California.

I hereby certify that the above and foregoing is a full, true and correct copy of Resolution No. 2260 of the Resolutions of the City of San Diego, California, as adopted by the Common Council of said City on the 3rd day of July, 1905.

I further certify that Resolution No. 2260 was correctly published in the San Diego Union and Daily Bee, on the 10 day of July, 1905.

J. T. BUTLER,

City Clerk of the City of San Diego, California.

(SEAL)

By W. E. Bartlett Deputy.

## RESOLUTION OF INTENTION No. 2261.

To change the grade of Maple street in the City of San Diego, California, at the points hereinafter mentioned.

WHEREAS, the owners of a majority of the property affected by the herein proposed change of grade of Maple street in the City of San Diego, California, between the east line of Fifth street and the west line of the Fourteen Hundred-Acre Public Park, have petitioned the Common Council of the said City of San Diego, California, to change the grade thereof between said points; and

WHEREAS, the said Common Council of the said City of San Diego hereby finds that the said petition contains the names of the owners of a majority of the property to be affected by the said proposed change of grade, and that it is for the public benefit to make said proposed change of grade <sup>and establish the grade</sup> of the said Maple street between said points, NOW, THEREFORE,

BE IT RESOLVED, that it is the intention of the Common Council of the City of San Diego, California, to change and establish the grade of said street as follows, to-wit:

At the intersection of the south line of Maple street with the west line of the said Fourteen Hundred Acre Public Park, change the grade from two hundred and fifty-eight and fifty hundredths (258.50) feet to two hundred and fifty-six (256) feet.

At the intersection of the north line of said Maple street with the west line of the said Fourteen Hundred Acre Public Park, change the grade from two hundred and fifty-nine (259) feet to two hundred and fifty-seven (257) feet.

That the grade of the said Maple street between the said east line of Fifth street and the said west line of the Fourteen Hundred-Acre Public Park, be changed and established to conform to the grade elevations herein proposed; provided, that the center line of the said Maple street between said points shall have an average elevation of the opposite curb grades.

All of said grade elevations to be above the datum line of levels as fixed by Ordinance No. 3 of the ordinances of the said City of San Diego, entitled, "An ordinance establishing a datum line for the grading of streets in the City of San Diego, State of California, and providing for the manner of establishing grades by ordinance," approved on the 30th day of June, 1886.

The City Clerk of said City is hereby directed to cause this Resolution of Intention to be published for ten days in the newspaper in which the official notices of the Common Council of said City are usually printed and published, to-wit, The San Diego Union and Daily Bee a daily newspaper published and circulated and of general circulation in said City, in every regular issue of said newspaper for said period of ten days, which newspaper is hereby designated as the newspaper in which this Resolution of Intention shall be published in the manner and by the person required by law.

The Superintendent of Streets of said City is hereby ordered and directed, within five days after the first publication of this Resolution, to cause to be conspicuously posted, in the manner and form required by law, within the district herein above designated as the district to be benefited by the proposed change of grade, notice of the passage of this Resolution.

Passed and adopted by the said Common Council of the said City of San Diego,

California, this 3rd day of July, 1905, by the following vote, to-wit:

AYES---COUNCILMEN: -Blochman, Kelly, McNeill, Creelman, Reynolds, Johnson, Goldkamp, and Osborn;

NOES---NONE;

ABSENT-COUNCILMAN: -Thorpe;

JOHN B. OSBORN,

President of the Common Council of the City of San Diego, California.

I hereby certify that the above and foregoing Resolution of Intention was passed by the Common Council of the said City of San Diego, at the time and by the vote above stated.

J.T. BUTLER,  
City Clerk of the City of San Diego, California, and Ex-officio Clerk  
President of the Common Council of the City of San Diego, California.

I hereby approve the foregoing resolution this 10th day of July, 1905.

JOHN L. SEHON,

Mayor of the City of San Diego, California.

I hereby certify that the above and foregoing is a full, true, and correct copy of Resolution No. 2261 of the Resolutions of the City of San Diego, California, as adopted by the Common Council of said City on the 3rd day of July, 1905.

I further certify that Resolution No. 2261 was correctly published in the San Diego Union and Daily Bee on the City day of July, 1905, of San Diego, California.

J.T. BUTLER,

City Clerk of the City of San Diego, California.

(SEAL)

By

W. E. Bartley Deputy.

R E S O L U T I O N      N o . 2 2 6 2 .

-----

BE IT RESOLVED, By the Common Council of the City of San Diego, as follows:

That the City Engineer of the City of San Diego, California, be and he is hereby authorized and directed to furnish to this Common Council a careful estimate of the number of cubic yards of excavation and the number of cubic yards of embankment necessary to bring Georgia street in the City of San Diego, California, from the north line of University avenue to the south line of Adams avenue, including the sidewalks thereof, to its official grade and cross-section, excepting such portion of the said Georgia street and the intersections of streets between said points required by law to be kept in order or repair by any person or company having railroad tracks thereon.

That said estimate shall be made in duplicate, one copy of which shall be kept on file in the office of the said City Engineer and shall, during office hours, be accessible for inspection to any person who may desire to inspect the same; that the said estimate shall include plans and specifications and estimates of the cost of any and all culverts which it may be necessary to construct in doing said work.

That the Superintendent of Streets of said City be and he is hereby authorized and directed to furnish to this Common Council a description of the place or places where the surplus earth to be removed in doing said work shall be placed and deposited.

I hereby certify that the above and foregoing is a full, true and correct copy of Resolution No. 2262, of the Resolutions of the City of San Diego, California, as adopted by the Common Council of said City on the 17th day of July, 1905.

J. T. BUTLER,

City Clerk of the City of San Diego, California.

(SEAL)

By W. E. Bartlett Deputy.

## R E S O L U T I O N    N o .   2 2 6 3 .

BE IT RESOLVED, By the Common Council of the City of San Diego, as follows:

That the City Engineer of the City of San Diego, California, be and he is hereby authorized and directed to furnish to this Common Council a careful estimate of the number of cubic yards of excavation and the number of cubic yards of embankment necessary to bring Harrison avenue in the City of San Diego, California, from the south line of "N" street to the west line of Twenty-eighth street, including the sidewalks thereof, to its official grade and cross-section, including the intersections of said Harrison avenue with cross streets, and the sidewalks of such intersections; excepting however the intersections of said Harrison avenue with cross streets already graded to the official grade, and the sidewalks of such intersections; also excepting such portion of the said Harrison avenue and the said intersections of streets between said points required by law to be kept in order or repair by any person or company having railroad tracks thereon.

That said estimate shall be made in duplicate, one copy of which shall be kept on file in the office of the said City Engineer and shall, during office hours, be accessible for inspection to any person who may desire to inspect the same; that the said estimate shall include plans and specifications and estimates of the cost of any and all culverts which it may be necessary to construct in doing said work.

That the Superintendent of Streets of said City be and he is hereby authorized and directed to furnish to this Common Council a description of the place or places where the surplus earth to be removed in doing said work shall be placed and deposited.

I hereby certify that the above and foregoing is a full, true and correct copy of Resolution No. 2263 of the Resolutions of the City of San Diego, California, as adopted by the Common Council of said City on the 17th day of July, 1905.

J. T. BUTLER,

City Clerk of the City of San Diego, California.

(SEAL)

By W. E. Bartlett Deputy.

. R E S O L U T I O N    N o . 2 2 6 4 .

-----

WHEREAS, the commissioners heretofore appointed to assess the benefits and damages in the matter of that street work mentioned in Resolution of Intention 887 entitled "Resolution Declaring Intention to open and extend Kearney avenue from the south line of Sherman's Addition to the east line of 18th street in the City of San Diego, California," approved the 27th day of September, 1904, did on the 29th day of May, 1905, file with the Clerk of the City Council of the city of San Diego, their report;

AND WHEREAS said Clerk did thereupon give notice of such filing as required by law, and in said notice did require all persons interested to show cause before the Common Council of said city on or before the eighth day of July, 1905, if any they have, why such report should not be by said Common Council confirmed.

AND WHEREAS after the first publication of said notice and before said eighth day of July, 1905, certain persons filed with said Clerk objections in writing in respect to the matter of said street work;

AND WHEREAS this is the next meeting of said City Council after said eighth day of July, 1905, and said Clerk does now lay said objections before said City Council;

Now therefore be it resolved by the Common Council of the City of San Diego, as follows:

That the 7th day of August, 1905, at 7:30 o'clock P.M. of said day is hereby fixed as the time for hearing the said objections by the aforesaid Common Council at its usual place of meeting in the City Hall of said city on the south-west corner of "G" and Fifth streets in said city, and the said Clerk is instructed to notify as required by law the objectors and persons who have signed, made and filed objections, of the time and place fixed for the hearing thereof.

I hereby certify that the above and foregoing is a full, true and correct copy of Resolution No. 2264 of the Resolutions of the City of San Diego, California, as adopted by the Common Council of said City on the 17th day of July, 1905.

J. T. BUTLER,

City Clerk of the City of San Diego, California.

(SEAL)

By W. E. Barth Deputy.

## R E S O L U T I O N   N o .   2 2 6 5 .

BE IT RESOLVED, By the Common Council of the City of San Diego, as follows:

That permission be and is hereby granted to Elias Lazenburg to remove three pepper trees from in front of lot "K" in block 14, Horton's Addition, on Second street, between "B" and "C" streets.

I hereby certify that the above and foregoing is a full, true and correct copy of Resolution No. 2265 of the Resolutions of the City of San Diego, California, as adopted by the Common Council of said City on the 17th day of July, 1905.

J. T. BUTLER,

City Clerk of the City of San Diego, California.

(SEAL)

By W. E. Bartlett Deputy

## R E S O L U T I O N   N o .   2 2 6 6 .

BE IT RESOLVED, By the Common Council of the City of San Diego, as follows:

That the City Engineer of the City of San Diego, California, be and he is hereby authorized and directed to prepare and present to this Common Council the necessary drawings and cross-sections for the construction of gutters, culverts and cross-walks on both sides of "H" street from the west line of Twenty-second street to the east line of Sixteenth street.

I hereby certify that the above and foregoing is a full, true and correct copy of Resolution No. 2265 of the Resolutions of the City of San Diego, California, as adopted by the Common Council of said City on the 17th day of July, 1905.

J. T. BUTLER,

City Clerk of the City of San Diego, California.

(SEAL)

By W. E. Bartlett Deputy.

## R E S O L U T I O N    N o . 2 2 6 7 .

BE IT RESOLVED, By the Common Council of the City of San Diego, as follows:

That the time for the completion of the work of grading "C" street in the City of San Diego, California, from the east line of 25th street to the west line of 26th street, as fixed by the Superintendent of Streets of said City in the contract for grading said "C" street, made between Olaf Nelson, Contractor, and S.W. Hackett, Superintendent of Streets, dated April 26th, 1905, be and the same is hereby extended ten days from the time fixed in said contract, and the said Superintendent of Streets is hereby authorized and instructed to grant said Contractor ten days additional time to the time fixed in said contract within which to complete the grading of said "C" street between the points named in said contract.

I hereby certify that the above and foregoing is a full, true and correct copy of Resolution No. 2267 of the Resolutions of the City of San Diego, California, as adopted by the Common Council of said City on the 17th day of July, 1905.

J.T. BUTLER,

City Clerk of the City of San Diego, California.

(SEAL)

By W.E. Bartlett Deputy.

## R E S O L U T I O N    N o . 2 2 6 8 .

BE IT RESOLVED, By the Common Council of the City of San Diego, as follows:

That the Board of Public Works of the City of San Diego, California, be and said Board is hereby authorized and directed to cause the necessary plans to be prepared for a water distributing system for "BIRD ROCK CITY BY THE SEA."

That permission be, and the same is hereby granted the owners of property in said "BIRD ROCK CITY BY THE SEA," and their assigns, to construct and maintain a water distributing system in said Addition, at their own proper cost and expense, under the supervision of the Board of Public Works.

Said distributing system to be connected with the water mains of the City of San Diego, California, at such points as may be deemed best by the said Board of Public Works.

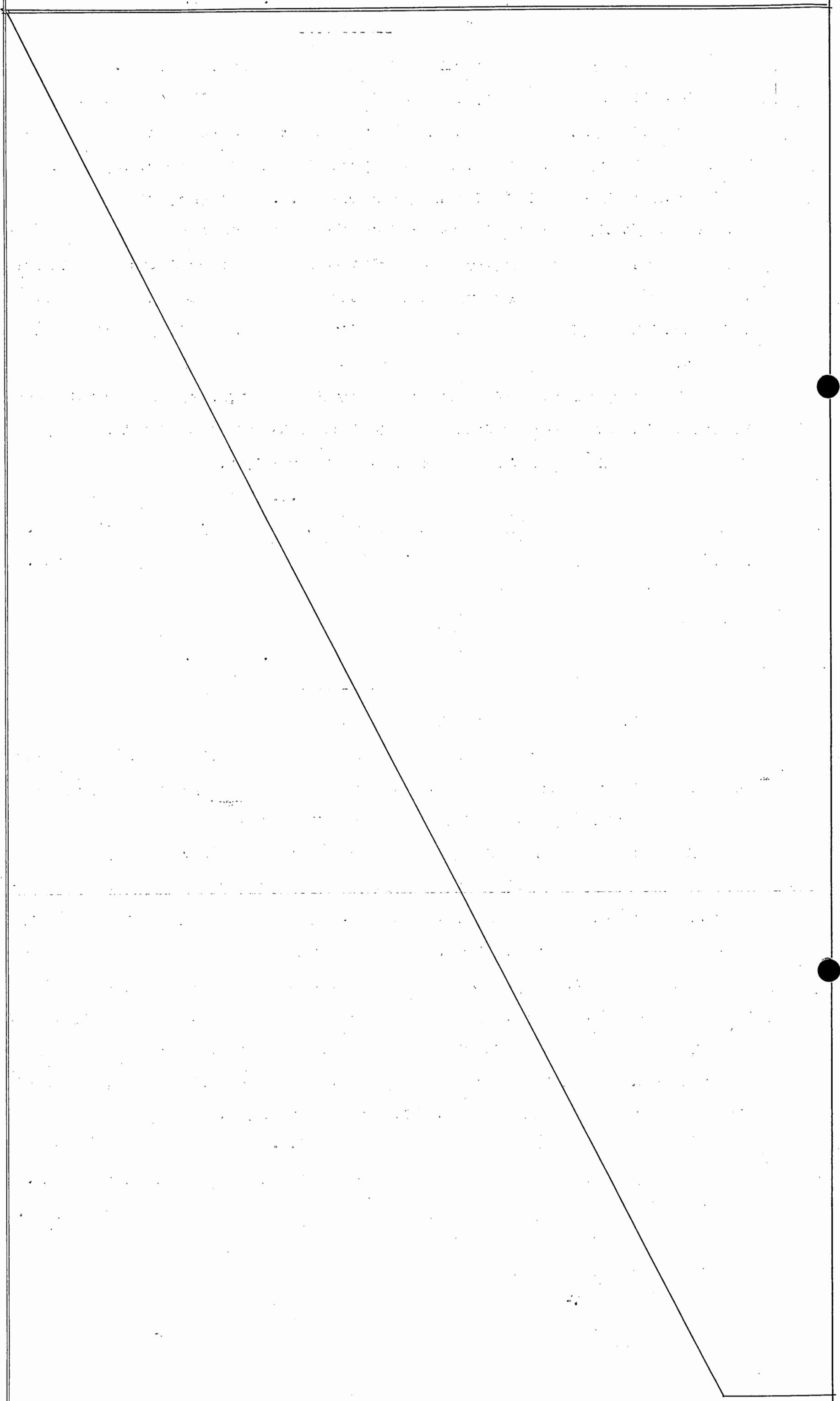
I hereby certify that the above and foregoing is a full, true and correct copy of Resolution No. 2267 of the Resolutions of the City of San Diego, California, as adopted by the Common Council of said City on the 17th day of July, 1905.

J.T. BUTLER,

City Clerk of the City of San Diego, California.

(SEAL)

By W.E. Bartlett Deputy.



[The main body of the page contains extremely faint, illegible text, likely bleed-through from the reverse side. A prominent diagonal line runs from the top-left corner towards the bottom-right corner of the page.]

## R E S O L U T I O N    N o.   2 2 6 9.

BE IT RESOLVED, By the Common Council of the City of San Diego, as follows:

That the Board of Public Works of the City of San Diego, California, be and the said Board is hereby authorized and directed to cause the necessary plans and specifications to be prepared for a sewer system for "BIRD ROCK CITY BY THE SEA."

That permission be, and the same is hereby granted the owners of property in said "BIRD ROCK CITY BY THE SEA", and their assigns, to construct and maintain a sewer in said Addition at their own proper cost and expense, under the supervision of the Board of Public Works.

I hereby certify that the above and foregoing is a full, true and correct copy of Resolution No. 2269 of the Resolutions of the City of San Diego, California, as adopted by the Common Council of said City on the 17th day of July, 1905.

J.T. BUTLER,

City Clerk of the City of San Diego, California.

(SEAL)

By W.E. Bartlett Deputy.

## R E S O L U T I O N    N o.   2 2 7 0.

BE IT

BE IT RESOLVED, By the Common Council of the City of San Diego, as follows:

That C.A. Nagle be and he is hereby authorized to leave the trees now standing in the curb line in front of lots A, B, and C, block 108, in Horton's Addition, on Ninth street, between "H" and "I" streets.

I hereby certify that the above and foregoing is a full, true and correct copy of Resolution No. 2270 of the Resolutions of the City of San Diego, California, as adopted by the Common Council of said City on the 17th day of July, 1905.

J.T. BUTLER,

City Clerk of the City of San Diego, California.

(SEAL)

By W.E. Bartlett Deputy.

## R E S O L U T I O N    N o . 2 2 7 1 .

BE IT RESOLVED, By the Common Council of the City of San Diego, as follows:

That it be and is hereby determined by this Common Council that Twenty-fifth street from the south line of "F" street to the north line of "K" street, be improved between said points by the construction of sidewalks and curbs thereon, in accordance with the specifications for such work as contained in Ordinance No. 1140, approved June 17th, 1902.

That the owners of property fronting upon said street between said points shall have until the 14th day of August, 1905, within which to construct sidewalks and curbs thereon at private contract.

That the City Engineer be and he is hereby authorized and directed to prepare a profile of the sidewalk of said street between said points, and furnish to any person applying therefor an estimate of the number of cubic yards of excavation or embankment necessary to bring any portion of the sidewalk of said street to its official grade.

That on said 14th day of August, 1905, said City Engineer shall furnish this Council a detailed report showing the amount of sidewalking and curbing yet to be done on said street between said points.

That the City Clerk advertise the fact that said improvement has been decided upon, and that property owners desiring to construct sidewalks and curbs by private contract must complete said work on or before the said 14th day of August, 1905.

I hereby certify that the above and foregoing is a full, true and correct copy of Resolution No. 2271 of the Resolutions of the City of San Diego, California, as adopted by the Common Council of said City on the 17th day of July, 1905.

J. T. BUTLER,

City Clerk of the City of San Diego, California.

(SEAL)

By W. E. Baithy Deputy.

## R E S O L U T I O N    N o . 2 2 7 2 .

BE IT RESOLVED, By the Common Council of the City of San Diego, as follows:

That it be and is hereby determined by this Common Council that "B" street from the east line of 24th street to the west line of 26th street, be improved between said points by the construction of sidewalks and curbs thereon, in accordance with the specifications for such work as contained in Ordinance No. 1140, approved June 17th, 1902.

That the owners of property fronting upon said street between said points shall have until the 14th day of September, 1905, within which to construct sidewalks and curbs thereon at private contract.

That the City Engineer be and he is hereby authorized and directed to prepare a profile of the sidewalk of said street between said points, and furnish to any person applying therefor an estimate of the number of cubic yards of excavation or embankment necessary to bring any portion of the sidewalk of said street to its official grade.

That on said 14th day of September, 1905, said City Engineer shall furnish this Council a detailed report showing the amount of sidewalking and curbing yet to be done on said street between said points.

That the City Clerk advertise the fact that said improvement has been decided upon, and that property owners desiring to construct sidewalks and curbs by private contract must complete said work on or before the said 14th day of September, 1905.

I hereby certify that the above and foregoing is a full, true and correct copy of Resolution No. 2272 of the Resolutions of the City of San Diego, California, as adopted by the Common Council of said City on the 17th day of July, 1905.

J. T. BUTLER,

City Clerk of the City of San Diego, California.

(SEAL)

By

*W. E. Bartlett*

Deputy.

## R E S O L U T I O N    N o .    2 2 7 3 .

BE IT RESOLVED, By the Common Council of the City of San Diego, as follows:

That the petition of the commissioners heretofore appointed by this Common Council for the opening of National Avenue in the City of San Diego, California, from the north line of "N" street to the east line of Twelfth street, filed with the Common Council on the 17th day of July, 1905, setting forth that they had performed all the duties required of them by law, and asking that they be released and discharged as such commissioners, came on regularly to be heard this 17th day of July, 1905, and after the same has been carefully examined and heard by this Common Council, it is, by this Common Council, found and determined, that the said commissioners have fully complied with the law in all particulars, and have performed their duties fully and carefully, and that it appearing to this Common Council that said petitioners are entitled to be discharged and their bondsmen to be released from any further liability in said matter, it is hereby ordered by said Common Council that said commissioners be, and each one of them is, hereby discharged, and the bondsmen of such commissioners, and the bondsmen of each one of them, are hereby released and relieved from any further liability, and that all acts and deeds performed by such commissioners in so opening said National Avenue, be, and the same are, hereby ratified and approved.

I hereby certify that the above and foregoing is a full, true and correct copy of Resolution No. 2273 of the Resolutions of the City of San Diego, California, as adopted by the Common Council of said City on the 17th day of July, 1905.

J. T. BUTLER, City Clerk of the City of San Diego, California.

(SEAL)

By

*W. E. Bartlett*

Deputy.

RESOLUTION OF INTENTION No.2275.

To grade Ninth street in the City of San Diego, California, from the north line of University avenue to the south line of Monterey street.

RESOLVED, that it is the intention of the Common Council of the City of San Diego, a municipal corporation in the County of San Diego, State of California, to order the following street work to be done in said City, to-wit: That Ninth street in the City of San Diego, California, including the sidewalks thereof, from the north line of University avenue to the south line of Monterey street, including all intersections of streets between said points and the sidewalks of such intersections (excepting such portions of the said Ninth street and the said intersections of streets, between said points, required by law to be kept in order or repair by any person or company having railroad tracks thereon), and also excepting the intersections of said Ninth street with cross streets which have already been graded to the official grade thereof, be graded to the official grade thereof according to the specifications therefor contained in Ordinance No.2061 of the ordinances of the said City of San Diego, entitled, "An Ordinance Providing Specifications for the Grading of Streets in the City of San Diego, California," approved on the 6th day of June, 1905.

That the surplus dirt to be obtained in grading the said Ninth street, as aforesaid, shall be placed and deposited as follows:

Twenty-four and nine tenths (24.9) cubic yards shall be placed and deposited on Ninth street between University avenue and Robinson avenue.

That the San Diego Union and Daily Bee a daily newspaper published and circulated, and of general circulation, in the said City of San Diego, be and it is hereby designated as the newspaper in which this Resolution of Intention shall be published for two days and the notice of the passage thereof shall be published for six days in the manner and by the persons required by law.

Passed and adopted by the said Common Council of the said City of San Diego, California, this 17th day of July, 1905, by the following vote, to-wit:

AYES---COUNCILMEN:-Blochman, Kelly, McNeill, Creelman, Reynolds, Goldkamp, and Osborn.

NOES---NONE.

ABSENT-COUNCILMEN:-Thorpe and Johnson.

Pre

JOHN B. OSBORN,

President of the Common Council of the City of San Diego, California.

I hereby certify that the above and foregoing Resolution of Intention was passed by the Common Council of the said City of San Diego, at the time and by the vote above stated.

J.T. BUTLER,

City Clerk of the City of San Diego, California, and Ex-officio Clerk of the Common Council of the City of San Diego.


I hereby approve the foregoing resolution this 19th day of July, 1905.

JOHN L. SEHON,

Mayor of the City of San Diego, California.

I hereby certify that the above and foregoing is a full, true and correct copy of Resolution No.2275 of the Resolutions of the City of San Diego, California, as adopted by

Insert





That the Clerk of the said City of San Diego be and he is hereby directed to cause this Resolution of Intention conspicuously for two days on or near the chamber door of the said Common Council, and to cause the same to be published by two insertions in said daily newspaper in the manner required by law.

That the Street Superintendent of the said City of San Diego shall thereupon cause to be conspicuously posted along the line of the said contemplated work, above described, notices of the passage of this resolution, in the manner and in the form required by law, and shall also cause a notice similar in substance to be published for six days in said daily newspaper in the manner required by law.

the Common Council of said City on the 17th day of July, 1905.

I further certify that Resolution No.2275 was correctly published in the San Diego Union and Daily Bee on the \_\_\_\_\_ day of July, 1905.

City Clerk of the City of San Diego, California.

(SEAL) \_\_\_\_\_ By W.F. Bartlett Deputy.

## RESOLUTION OF INTENTION N o. 2277.

-----  
To change the grade of "M" street between a point three hundred feet west of the west line of Twenty-ninth street and the east line of Thirtieth street, in the City of San Diego, California.

WHEREAS, The owners of a majority of the property affected by the herein proposed change of grade of "M" street between a point three hundred feet west of the west line of Twenty-ninth street and the east line of Thirtieth street, in the City of San Diego, California, have petitioned the Common Council of the City of San Diego, California, to change the grade thereof between said points; and

WHEREAS, the said Common Council of the said City of San Diego hereby finds that said petition contains the names of the owners of a majority of the property to be affected by the said proposed change of grade, and that it is for the public benefit to make said proposed change of grade, and to establish the grade of said "M" street between said points as hereinafter set forth, NOW, THEREFORE,

BE IT RESOLVED, that it is the intention of the Common Council of the City of San Diego, California, to change and establish the grade of said "M" street between said points as follows; to-wit:

At a point on the north line of said "M" street three hundred feet west of the west line of said Twenty-ninth street, the grade elevation to remain as now established at seventy-four and five tenths feet; at a point on the south line of said "M" street three hundred feet west of the west line of said Twenty-ninth street, the grade elevation to remain as now established at seventy-three and five tenths feet.

At the northwest corner of said "M" street and Twenty-ninth street, change the grade elevation from seventy-five feet to seventy-two feet; at the northeast corner of said "M" street and said Twenty-ninth street, change the grade elevation from seventy-five feet to seventy-two feet; at the southwest corner of said "M" street and <sup>said</sup> Twenty-ninth street, change the grade elevation from seventy-four feet to seventy-one feet; at the southeast corner of said "M" street and <sup>said</sup> Twenty-ninth street, change the grade elevation from seventy-four feet to seventy-one feet.

At the northwest corner of said "M" street and Thirtieth street, change the grade elevation from seventy-six feet to seventy-five feet; at the northeast corner of said "M" street and said Thirtieth street, the grade elevation to remain as now established at seventy-six and five tenths feet; at the southwest corner of said "M" street and said Thirtieth street, the grade elevation to remain as now established at seventy-five feet; at the southeast corner of said "M" street and said Thirtieth street, the grade elevation to remain as now established at seventy-five and five tenths feet.

And the grade of said "M" street between the points hereinbefore mentioned shall have a uniform ascent and descent. And the center of said "M" street shall have an average elevation of the opposite curb grades.

All of said grade elevations to be above the datum line of levels as fixed by Ordinance No. 3 of the ordinances of the said City of San Diego, entitled, "An ordinance establishing a datum line for the grading of streets in the City of San Diego, State of California, and providing for the manner of establishing grades by ordinance," approved

on the 30th day of June, 1886.

The City Clerk of said City is hereby directed to cause this Resolution of Intention to be published for ten days in the newspaper in which the official notices of the Common Council of said City are usually printed and published, to-wit, The San Diego Union and Daily Bee a daily newspaper published and circulated and of general circulation in said City, in every regular issue of said newspaper for said period of ten days, which newspaper is hereby designated as the newspaper in which this Resolution of Intention shall be published in the manner and by the person required by law.

The Superintendent of Streets of said City is hereby ordered and directed, within five days after the first publication of this Resolution, to cause to be conspicuously posted, in the manner and form required by law, within the district herein above designated as the district to be benefited by the proposed change of grade, notice of the passage of this Resolution.

Passed and adopted by the said Common Council of the said City of San Diego, California, this 17th day of July, 1905, by the following vote, to-wit:

AYES---COUNCILMEN:-Blochman, Kelly, McNeill, Creelman, Reynolds, Goldkamp, and Osborn.

NOES---NONE.

ABSENT-COUNCILMEN:-Thorpe and Johnson.

JOHN B. OSBORN,

President of the Common Council of the City of San Diego, California.

I hereby certify that the above and foregoing Resolution of Intention was passed by the Common Council of the said City of San Diego, at the time and by the vote above stated.

J.T. BUTLER,

City Clerk of the City of San Diego, California, and Ex-officio Clerk

of the Common Council of the City of San Diego.

(SEAL)

By PERCY L. DAY, Deputy.

I hereby approve the foregoing resolution this 19th day of July, 1905.

JOHN L. SEHON,

Mayor of the City of San Diego, California.

I hereby certify that the above and foregoing is a full, true and correct copy of Resolution No. 2277 of the resolutions of the City of San Diego, California, as adopted by the Common Council of said City on the 17th day of July, 1905.

I further certify that Resolution No. 2277 was correctly published in the San Diego Union and Daily Bee on the day of July, 1905.

J.T. BUTLER,

City Clerk of the City of San Diego, California.

(SEAL)

By W.E. Bartlett Deputy.

## RESOLUTION OF INTENTION No. 2278.

To grade Second street in the City of San Diego, California, from the north line of Thornton avenue to the south line of University avenue.

RESOLVED, that it is the intention of the Common Council of the City of San Diego, a municipal corporation in the County of San Diego, State of California, to order the following street work to be done in said City, to-wit:

That Second street in the City of San Diego, California, including the sidewalks thereof, from the north line of Thornton avenue to the south line of University avenue including all intersections of streets between said points and the sidewalks of such intersections (excepting such portions of the said Second street and the said intersections of streets, between said points, required by law to be kept in order or repair by any person or company having railroad tracks thereon), and also excepting the intersections of the said Second street with cross streets which have already been graded to the official grade thereof, be graded to the official grade thereof according to the specifications therefor contained in Ordinance No. 2061 of the ordinances of the said City of San Diego, entitled, "An ordinance providing specifications for the grading of streets in the City of San Diego, California," approved on the 6th day of June, 1905.

That the surplus dirt to be obtained in grading the said Second street, as aforesaid, shall be placed and deposited as follows:

Thirteen hundred and eighty-six and six tenths (1386.6) cubic yards to be placed and deposited in a driveway across the canyon on a line with Second street between University avenue and Washington street.

That The San Diego Union and Daily Bee, a daily newspaper published and circulated, and of general circulation, in the said City of San Diego, be and it is hereby designated as the newspaper in which this Resolution of Intention shall be published for two days, and the notice of the passage thereof shall be published for six days in the manner and by the persons required by law.

That the Clerk of the said City of San Diego be and he is hereby directed to post this Resolution of Intention conspicuously for two days on or near the chamber door of the said Common Council, and to cause the same to be published by two insertions in said daily newspaper in the manner required by law.

That the Street Superintendent of the said City of San Diego shall thereupon cause to be conspicuously posted along the line of the said contemplated work, above described, notices of the passage of this resolution, in the manner and in the form required by law and shall also cause a notice similar in substance to be published for six days in said daily newspaper in the manner required by law.

Passed and adopted by the said Common Council of the said City of San Diego, California, this 17th day of July, 1905, by the following vote, to-wit:

AYES---COUNCILMEN:-Blochman, Kelly, McNeill, Creelman, Reynolds, Goldkamp, and Osborn.

NOES---NONE.

ABSENT-COUNCILMEN:-Thorpe and Johnson.

JOHN B. OSBORN,

President of the Common Council of the City of San Diego, California.

I hereby certify that the above and foregoing Resolution of Intention was passed by the Common Council of the said City of San Diego, at the time and by the vote above stated.

J.T. BUTLER,

City Clerk of the City of San Diego, California, and Ex-officio Clerk of the Common Council of the City of San Diego.

(SEAL) By PERCY L. DAY, Deputy.

I hereby approve the foregoing resolution this 19th day of July, 1905.

JOHN L. SEHON,

Mayor of the City of San Diego, California.


I hereby certify that the above and foregoing is a full, true and correct copy of Resolution No. 2278 of the Resolutions of the City of San Diego, California, as adopted by the Common Council of said City on the 17th day of July, 1905.

I further certify that Resolution No. 2278 was correctly published in the San Diego Union and Daily Bee on the day of July, 1905.

J.T. BUTLER,

City Clerk of the City of San Diego, California.

(SEAL) By W.E. Bartlett Deputy.



## RESOLUTION No. 2279.

It appearing that Resolution of Intention No. 2277 heretofore passed on July 17th, 1905, failed to describe a district to be benefited by the change of grade of "M" street therein referred to;

BE IT RESOLVED, that said Resolution No. 2277 be and the same is hereby rescinded.

I hereby certify that the above and foregoing is a full, true and correct copy of Resolution No. 2279 of the Resolutions of the City of San Diego, California, as adopted by the Common Council of said City on the 24th day of July, 1905.

J.T. BUTLER,

City Clerk of the City of San Diego, California.

(SEAL) By W.E. Bartlett Deputy.

## RESOLUTION No. 2280.

BE IT RESOLVED, By the Common Council of the City of San Diego, as follows:

That the time for the completion of the work of constructing the Quince street bridge, in the City of San Diego, California, as fixed by the Board of Public Works of said City in the contract for doing said work made between A.M. Young, contractor, and the Board of Public Works of said City, dated June 22nd, 1905, be, and the same is hereby extended thirty (30) days from the time fixed in said contract, and the said Board of Public Works is hereby authorized and instructed to grant said contractor thirty (30) days additional time to the time fixed in said contract within which to complete the construction of said bridge.

I hereby certify that the above and foregoing is a full, true and correct copy of Resolution No. 2280 of the Resolutions of the City of San Diego, California, as adopted by the Common Council of said City on the 24th day of July, 1905.

J.T. BUTLER,

City Clerk of the City of San Diego, California.

(SEAL)

By W.E. Bartlett Deputy.

RESOLUTION No. 2281.

BE IT RESOLVED, By the Common Council of the City of San Diego, as follows:

That the time for the completion of contract for laying water pipe in the city of San Diego, by the Stanley Contracting Company with this City, dated January 28th, 1905, and expiring August 1st, 1905, be and the same is hereby extended ninety (90) days from August 1st, 1905, and the Board of Public Works is hereby authorized and instructed to grant said contractors ninety (90) days additional time to the time fixed in said contract (to-wit August 1st, 1905) within which to complete said contract.

I hereby certify that the above and foregoing is a full, true and correct copy of Resolution No. 2281 of the Resolutions of the City of San Diego, California, as adopted by the Common Council of said City on the 24th day of July, 1905.

J.T. BUTLER,

City Clerk of the City of San Diego, California.

(SEAL)

By W.E. Butler Deputy.

## RESOLUTION OF INTENTION No. 2282.

To change the grade of Thirtieth street in the City of San Diego, California, between the south line of "I" street and the north line of "K" street.

WHEREAS, the owners of a majority of the property affected by the herein proposed change of grade of Thirtieth street in the City of San Diego, California, from the south line of "I" street to the north line of "K" street, have petitioned the Common Council of the said City of San Diego, California, to change the grade thereof between said points, and

WHEREAS, the said Common Council of the said City of San Diego, California, hereby finds, that said petition contains the names of <sup>the owners of</sup> a majority of the property to be affected by the said proposed change of grade, and that it is for the public benefit to make such proposed change of grade, and to establish the grades of the said Thirtieth street between such points as hereinafter set forth.

NOW THEREFORE, be it resolved, that it is the intention of the Common Council of the said City of San Diego, California, to change and establish the grade elevation of the said Thirtieth street between said points as follows, to-wit:

At the southwest corner of Thirtieth street and "I" street, the grade elevation to remain as now established, at one hundred and fourteen feet; at the southeast corner of Thirtieth street and "I" street the grade elevation to remain as now established at one hundred and fourteen feet;

At the northwest corner of Thirtieth street and "J" street the grade elevation to be changed from eighty-seven feet to seventy-nine feet; at the northeast corner of Thirtieth street and "J" street, the grade elevation to be changed from eighty-seven feet to seventy-seven feet; at the southwest corner of Thirtieth street and "J" street, the grade elevation to be changed from eighty-five feet to seventy-seven feet; at the southeast corner of Thirtieth street and "J" street the grade elevation to be changed from eighty-five feet to seventy-five feet.

At the northwest corner of Thirtieth street and "K" street, the grade elevation to remain as now established as seventy-three feet and at the northeast corner of Thirtieth street and "K" street, the grade elevation to remain as now established at seventy-two feet.

That the west line of the said Thirtieth street, between the south line of "I" street and the north line of "J" street shall have a uniform ascent and descent; that the west line of the said Thirtieth street between the south line of "J" street and the north line of "K" street shall have a uniform ascent and descent; that the east line of the said Thirtieth street from the south line of "I" street to the north line of "J" street shall have a uniform ascent and descent; that the east line of said Thirtieth street from the south line of the said "J" street to the north line of "K" street shall have a uniform ascent and descent; that the center line of said Thirtieth street between said south line of "I" street and the said north line of "K" street shall have an average elevation of the opposite curbs, provided that the grades of all intersections of streets between said points shall conform to the said grade elevation when so changed. All of said elevations to be above the datum line of levels as fixed by Ordinance No. 3 of the ordinances of the said City of San Diego, California, entitled, "An ordinance establishing a datum line for the

grading of streets in the City of San Diego, State of California, and providing for the manner of establishing grades by ordinance," approved the 30th day of June, 1886.

That the district to be benefited by the said proposed change of grade and to be assessed to pay the costs of the same is hereby designated and established as follows:

Commencing at a point where the south line of "I" street intersects the east line of Thirtieth street; thence running east along the said south line of "I" street to the northeast corner of Lot 3 in Block 15 of Hoitt's Addition; thence running south to the southeast corner of Lot 8 in Block 16 Hoitt's Addition; thence running west along the north line of "K" street to the southwest corner of Lot 7 in Block 17 Hoitt's Addition; thence running north to the northwest corner of Lot 12 in Block 14 Hoitt's Addition; thence running east along the south line of "I" street to the place of beginning.

All of said lots, blocks and exterior boundaries being in the said City of San Diego County of San Diego, State of California. The said Hoitt's Addition being an addition in the said City of San Diego, California, according to the official map thereof on file in the office of the County Recorder of the said County of San Diego, State of California.

The City Clerk of said City is hereby directed to cause this Resolution of Intention to be published for ten days in the newspaper in which the official notices of the Common Council of said City are usually printed and published, to-wit, the San Diego Union and Daily Bee a daily newspaper published and circulated and of general circulation in said City, in every regular issue of said newspaper for said period of ten days, which newspaper is hereby designated as the newspaper in which this Resolution of Intention shall be published in the manner and by the person required by law.

The Superintendent of Streets of said City is hereby ordered and directed, within five days after the first publication of this Resolution, to cause to be conspicuously posted, in the manner and form required by law, within the district herein above designated as the district to be benefited by the proposed change of grade, notice of the passage of this Resolution.

Passed and adopted by the said Common Council of the said City of San Diego, California, this 24th day of July, 1905, by the following vote, to-wit:

AYES---COUNCILMEN: -Thorpe, Kelly, McNeill, Creelman, Reynolds, Johnson, Goldkamp, and Osborn.

NOES---NONE.

ABSENT-COUNCILMAN: -Blochman.

JOHN B. OSBORN,

President of the Common Council of the City of San Diego, California.

I hereby certify that the above and foregoing resolution of Intention was passed by the Common Council of the said City of San Diego, at the time and by the vote above stated.

J.T. BUTLER,

City Clerk of the City of San Diego, California, and Ex-officio Clerk of the Common Council of the City of San Diego.

(SEAL)

By PERCY L. DAY, Deputy.

I hereby approve the foregoing Resolution this 25th day of July, 1905.

JOHN L. SEHON,

Mayor of the City of San Diego, California.

I hereby certify that the above and foregoing is a full, true and correct copy of

Resolution No.2282 of the resolutions of the City of San Diego,California,as adopted by the Common Council of said City on the 24th day of July,1905.

I further certify that Resolution No.2282 was correctly published in the San Diego Union and Daily Bee on the 24th day of July,1905.

Witness my hand and the seal of the City of San Diego, California, this 24th day of July, 1905.

J.T. BUTLER, City Clerk of the City of San Diego, California.

(SEAL) By W.E. Bartlett Deputy.

RESOLUTION OF INTENTION No. 2283.

To change the grade of "M" street between a point three hundred feet west of the west line of Twenty-ninth street and the east line of Thirtieth street, in the City of San Diego, California.

WHEREAS, the owners of a majority of the property affected by the herein proposed change of grade of "M" street between a point three hundred feet west of the west line of Twenty-ninth street and the east line of Thirtieth street, in the City of San Diego, California, have petitioned the Common Council of the City of San Diego, California, to change the grade thereof between said points; and,

WHEREAS, the said Common Council of the said City of San Diego, hereby finds that said petition contains the names of the owners of a majority of the property to be affected by the said proposed change of grade, and that it is for the public benefit to make said proposed change of grade, and to establish the grade of said "M" street between said points as hereinafter set forth, NOW, THEREFORE,

BE IT RESOLVED, that it is the intention of the Common Council of the City of San Diego, California, to change and establish the grade of said "M" street between said points as follows, to-wit:

At a point on the north line of said "M" street three hundred feet west of the west line of said Twenty-ninth street, which point is more particularly identified as being three hundred and sixty feet west of the southwest corner of Block seventy-eight (78) of Seaman <sup>and</sup> Choate's Addition, the grade elevation to remain as now established at 74.5 feet; at a point on the south line of said "M" street 300 feet west of the west line of said Twenty-ninth street, which point is more particularly identified as being three hundred and sixty feet west of the northwest corner of Block seventy-seven (77) in said Seaman and Choate's Addition, the grade elevation to remain as now established, at 73.5 feet.

At the northwest corner of said "M" street and Twenty-ninth street, change the grade elevation from seventy-five feet to seventy-two feet; at the northeast corner of said "M" street and said Twenty-ninth street change the grade elevation from 75 feet to 72 feet; at the southwest corner of said "M" street and said Twenty-ninth street change the grade elevation from seventy-four feet to seventy-one feet; at the southeast corner of said "M" street and said Twenty-ninth street, change the grade elevation from seventy-four feet to seventy-one feet.

At the northwest corner of said "M" street and said Thirtieth street, change the grade elevation from seventy-six feet to seventy-five feet; at the northeast corner of said "M" street and said Thirtieth street, the grade elevation to remain as now established at seventy-six and five tenths feet; at the southwest corner of said "M" street and said Thirtieth street the grade elevation to remain as now established at seventy-five feet; at the southeast corner of said "M" street and said Thirtieth street the grade elevation to remain as now established, at seventy-five and five tenths feet.

And the grade of said "M" street between the points hereinbefore mentioned, shall have a uniform ascent and descent. And the center line of said "M" street shall have an average elevation of the opposite curb grades.

All of said grade elevations to be above the datum line of levels as fixed by

Ordinance No. 3 of the ordinances of the said City of San Diego, entitled, "An ordinance establishing a datum line for the grading of streets in the City of San Diego, State of California, and providing for the manner of establishing grades by ordinance," approved on the 30th day of June, 1886.

And the district to be benefited by said change of grade and assessed for the damages, costs, and expenses thereof is hereby described and declared to be as follows, to-wit:

Commencing at a point on the north line of "M" street, three hundred and sixty (360) feet west of the southwest corner of block seventy-eight (78) of Seaman and Choate's Addition; thence in a northerly direction, at right angles with said north line of "M" street one hundred and forty feet to the south line of the alley in block two (2) of Reed's Central Addition; thence easterly following the south line of the alleys of blocks two (2) and five (5) in Reed's Central Addition and in block seventy-eight (78) of Seaman & Choate's Addition, to the east line of Thirtieth street; thence southerly along said east line of Thirtieth street, to the north line of the alley in block one hundred and four (104) of Seaman & Choate's Addition; thence westerly, following the north line of the alleys, in block seventy-seven (77) of Seaman & Choate's Addition; and in blocks three and four (3 and 4) of Reed's Central Addition, to a point three hundred and sixty feet west of the west line of block seventy-seven (77) of Seaman & Choate's Addition, thence northerly to the place of beginning.

The City Clerk of said City is hereby directed to cause this Resolution of Intention to be published for ten days in the newspaper in which the official notices of the Common Council of said City are usually printed and published, to-wit, the San Diego Union and Daily Bee a daily newspaper published and circulated and of general circulation in said City, in every regular issue of said newspaper for said period of ten days, which newspaper is hereby designated as the newspaper in which this Resolution of Intention shall be published in the manner and by the person required by law.

The Superintendent of Streets of said City is hereby ordered and directed, within five days after the first publication of this Resolution, to cause to be conspicuously posted, in the manner and form required by law, within the district herein above designated as the district to be benefited by the proposed change of grade, notice of the passage of this Resolution.

Passed and adopted by the said Common Council of the said City of San Diego, California, this 24th day of July, 1905, by the following vote, to-wit:

AYES---COUNCILMEN: -Thorpe, Kelly, McNeill, Creelman, Reynolds, Johnson, Goldkamp, and Osborn.

NOES---NONE.

ABSENT-COUNCILMAN: -Blochman.

JOHN B. OSBORN,

President of the Common Council of the City of San Diego, California.

I hereby certify that the above and foregoing Resolution of Intention was passed by the Common Council of the said City of San Diego, at the time and by the vote above stated.

J. T. BUTLER,

City Clerk of the City of San Diego, California, and Ex-officio Clerk

of the Common Council of the City of San Diego.

(SEAL)

By PERCY L. DAY, Deputy.

I hereby approve the foregoing resolution this 25th day of July, 1905.

JOHN L. SEHON,

Mayor of the City of San Diego, California.

I hereby certify that the above and foregoing is a full, true and correct copy of Resolution No. 2283 of the resolutions of the City of San Diego, California, as adopted by the Common Council of said City on the 24th day of July, 1905.

I further certify that Resolution No. 2283 was correctly published in the San Diego Union and Daily Bee on the            day of July, 1905.

J. T. BUTLER,

City Clerk of the City of San Diego, California.

(SEAL)

By W. F. Bartlett Deputy.

## Resolution No. 2284.

Be it Resolved, By the Common Council of the City of San Diego, as follows:

That it be and is hereby determined by this Common Council that Sixteenth street from the north line of N street to the South line of the City Park be improved between said points by the construction of sidewalks and curbs thereon, in accordance with the specifications for such work as contained in Ordinance No. 1140; approved June 17<sup>th</sup>, 1902.

That the owners of the property fronting upon said street between said points shall have until the 6<sup>th</sup> day of November 1905, within which to construct sidewalks and curbs thereon at Private Contract.

That the City Engineer be and he is hereby authorized and directed to prepare a profile of the sidewalk of said street between said points, and furnish to any person applying therefor an estimate of the number of cubic yards of excavation or embankment necessary to bring any portion of the sidewalk of said street to its official grade.

That on said 6<sup>th</sup> day of November 1905, said City Engineer shall furnish this Council a detailed report showing the amount of sidewalking and curbing yet to be done on said street between said points.

That the City Clerk advertise the fact that said improvement has been decided upon, and that property owners desiring to construct sidewalks and curbs by Private Contract must complete said work on or before the said 6<sup>th</sup> day of November 1905.

I hereby certify the above to be a full, true and correct copy of Resolution No. 2284 of the City of San Diego California as adopted by the Common Council of said City on 7<sup>th</sup> day of August 1905.

J. T. Butler City Clerk.  
By E. C. Hinkle Deputy

## Resolution No. 2285.

Be it Resolved, By the Common Council of the City of San Diego, as follows:

That C. W. Ernsting and Frank A. Salmon, be and they are hereby given and granted permission to make certain repairs and additions to the building located at No 915 Fifth Street, being the South half of Lot "E" of Block 44 of Nortons Addition; said improvements to include the construction of a corrugated iron building twenty five by twenty-five feet in the rear and adjoining the buildings now occupied as a storeroom

I hereby certify the above to be a full, true, and correct copy of Resolution No. 2285. of the City of San Diego, California as adopted by the Common Council of said City on the 7th day of August 1905.

J. T. Butler City Clerk.  
By E. C. Hinkle.

## Resolution No. 2286.

Be it Resolved, By the Common Council of the City of San Diego as follows.

That the City Engineer of the City of San Diego California, be and he is hereby authorized and directed to furnish this Common Council with an estimate of the cost of completing the road on Thirty-first Street between the South line of Main Street and the grounds of the San Diego Brewing Company.

I hereby certify the above to be a full, true, and correct copy of Resolution No. 2286. of the City of San Diego, California. as adopted by the Common Council of said City on the 7th day of Aug. 1905

J. T. Butler City Clerk.  
By E. C. Hinkle Deputy

## Resolution No. 2287.

Be it Resolved, By the Common Council of the City of San Diego, as follows.

That the West Coast Lumber Company is hereby granted permission to construct, at the expense of said Company, asphalt driveway on a concrete base across the sidewalks in front of the property of said Company on Columbia street between "C" and "D" streets, on the north one-half of block "B" of Middletown, in the City of San Diego, California.

Also to construct a cement driveway across the sidewalk in front of the property of said Company on Columbia street between "D" and "E" streets on lot "I" in block 53, New San Diego, in the said City of San Diego; provided, that such work shall be done in accordance with the provisions of the ordinances of said City, in such cases made and provided, and under the supervision and to the satisfaction of the City Engineer and Superintendent of streets of said City.

I hereby certify the above to be a full, true and correct copy of Resolution No. 2287. of the City of San Diego California as adopted by the Common Council of said City on the 7th day of August, 1905.

J. T. Butler City Clerk.  
By E. C. Hinkle Deputy.

## Resolution No. 2288.

Be it Resolved, By the Common Council of the City of San Diego as follows:

That the City Engineer of the City of San Diego California, be and he is hereby requested to furnish the proper grade elevations for the establishment of the grade of Balic-Balic street from the south line of "D" street to the north line of "F" street, in the City of San Diego, California.

I hereby certify the above to be a full, true and correct copy of Resolution No. 2288. of the City of San Diego California as adopted by the Common Council of said City on the 7th day of August, 1905.

J. T. Butler City Clerk.  
By E. C. Hinkle Deputy

# Resolution No. 2289.

Whereas the Common Council of the City of San Diego, California, on the 19<sup>th</sup> day of May, 1905, Passed Resolution No. 2231, declaring its intention to pass a Resolution of Intention to order Fourth street to be sidewalked between certain points therein mentioned, including the southwest corner of Fourth and Palm streets, and it now appears to the said Common Council that it is not expedient to include the return of said sidewalk at the southwest corner of said Fourth and Palm streets, in the work which shall be ordered to be done, now, therefore,

Be it Resolved, By the Common Council of the City of San Diego, as follows:

That the return at the southwest corner of Fourth and Palm streets in the City of San Diego, California, be omitted and excepted from said resolution heretofore passed, and above referred to.

I hereby certify the above to be a full, true and correct copy of Resolution No. 2289 of the City of San Diego, California as adopted by the Common Council of said City on the 7<sup>th</sup> day of August 1905.

J. T. Butler City Clerk.  
By E. C. Huber Deputy

## Resolution No. 2290.

Be it Resolved, By the Common Council of the City of San Diego, as follows.

That the Board of Public Works is hereby authorized and instructed to advertise for bids for printing, in lots of 250 copies, or 500 copies, or 1000 copies such of the City Ordinances of the City of San Diego, California, as the City Attorney and City Clerk thereof shall select.

Such bids to be separate for each of said respective number of copies, and this Council and said Board of Public Works, hereby reserves the right to reject any and all bids, and the advertisement therefor shall so state.

I hereby certify the above to be a full, true and correct copy of Resolution No. 2290 of the City of San Diego, California as adopted by the Common Council of said City on the 7th day of August, 1905.

J. T. Butler City Clerk.  
By E. C. Hinkle Deputy.

Resolution No 2291 continued. #

Passed and adopted by the said Common Council of the said City of San Diego California, this 7th day of August 1905, by the following vote, to wit:

Ayes. Councilmen Thorpe, Blockman, Kelly, McNeill, Creelman  
Reynolds, Goldkamp and Osborn

Noes.

Absent Councilman Johnson.

John B. Osborn.  
President of the Common Council of the City  
of San Diego, California.

I hereby certify that the above and foregoing Resolution was passed by the Common Council of the said City of San Diego, at the time and by the vote, above stated.



J. T. Butler  
City Clerk of the City of San Diego, California  
and Ex-Officio Clerk of the Common Council of the City of San Diego, California.

I hereby approve the foregoing resolution this 10th day of August 1905.  
John L. Osborn  
Mayor of the City of San Diego, California.

## Resolution No. 2291.

Be it Resolved, by the Common Council of the City of San Diego, as follows:

That the plans, drawings, and cross-sections for the paving of Fifth Street in the City of San Diego, California, from the south line of "A" Street to the south line of Upas Street, from curb line to curb line, and also all intersections of streets between said points, with asphalt pavement upon asphalt concrete base, except that portion of the said Fifth Street and said intersections of streets occupied by any person, company, or corporation having railroad tracks thereon, prepared and furnished to this Common Council by the City Engineer of said City pursuant to instructions contained in Resolution No. 2165 adopted by said Common Council on the 3<sup>rd</sup> day of April, 1905, now on file in the office of the City Clerk of said City, be, and the same are, hereby adopted and approved and declared to be the plans, drawings and cross-sections under which the said Fifth Street shall be so paved, and under which said pavement shall be so constructed which plans, drawings, and cross-sections are on file in the office of the City Clerk of said City, endorsed as follows: "Document No. 9847, filed May 16<sup>th</sup>, 1905. H. W. Vincent, City Clerk, By W. E. Bartlett, Deputy; Communication from City Engineer, Plans, Drawings, and Cross-sections for the Paving of Fifth Street from "A" Street to Upas Street

A duplicate of which plans, drawings, and cross-sections is on file and of record in the City Engineer's Office of said City in that certain record book endorsed "Street Estimate Book No. 2, Vol. 2, containing drawings referred to in the various reports contained in Street Estimate Book No. 2, Vol. I" at pages 21<sup>st</sup> to 23 inclusive,

A duplicate of the estimates contained in said communication from said City Engineer is on file and of record in said City Engineer's office in said City in that certain record book endorsed "Street Estimate Book No. 2, Vol. I pages 206 to 208 inclusive

This resolution shall take effect and be in force from and after its passage.

I hereby certify the above to be a full, true, and correct copy of Resolution No. 2291 of the City of San Diego, California as adopted by the Common Council of said City on 7<sup>th</sup> day of Aug. 1905  
J. T. Butler City Clerk.  
By E. C. Hinkle Deputy

## Resolution No. 2292.

Certain property owners having petitioned the Common Council of the City of San Diego, California, for the permission hereinafter granted,

Be it Resolved, By the Common Council of the City of San Diego, as follows:

That permission be and it is hereby granted to the Garrettson Investment Company, (a corporation), Catherine Lancaster, C. N. Clarke, Mary M. Johnston, and Chas. E. Knox, C. P. Douglas, Elizabeth Sneed and Carrie A. Dalton, being the owners of the lots or lands fronting from Nutmeg street, and in Nortons Addition, in the City of San Diego, California, more particularly described according to the map of said Nortons Addition, as lots "A" and "L" in block 301; lot "F" in block 310; lots "A" and "L" in block 302; lot "G" in block 309; lot "F" in block 309; lot "L" in block 304, and lot "G" in block "307" to grade, at their own expense, said Nutmeg street, including the sidewalks thereof, and in front of the hereinbefore mentioned lots fronting thereon, to the center line of said street, and to the official grade thereof, and to grade, to its full width or to the center line thereof, such other portion, or portions, of said street, including the sidewalks thereof, and the intersections thereof with Second, Third, Fourth, and Fifth streets, as have not already been graded, to the official grade thereof, and which said owners, or any of them, may desire to grade.

Passed and adopted by the said Common Council of the said City of San Diego, California, this 7<sup>th</sup> day of August 1905, by the following vote, to wit,

Ayes - Councilmen Thorpe, Blockman, Kelly, McNeill, Creelman  
Reynolds, Goldkamp, and Osborn  
None.

Noes.

Absent Councilman Johnson.

John B. Osborn.

President of the Common Council of the City of San Diego, California.

I hereby certify that the above and foregoing Resolution was passed by the Common Council of the said City of San Diego, at the time and by the vote, above stated.

J. T. Butler  
City Clerk of the City of San Diego, California and Ex Officio  
Clerk of the Common Council of the City of San Diego.  
By Percy L. Day.

I hereby approve the foregoing resolution this 10<sup>th</sup>  
day of August 1905.

John L. Schou  
Mayor of the City of San Diego, California.

I hereby certify that the above and foregoing is a  
full, true, and correct copy of Resolution No. 2156  
of the City of San Diego, California, as adopted  
by the Common Council of said City on the 7<sup>th</sup>  
day of August, 1905.

J. T. Butler City Clerk  
By E. C. Hunter Deputy

# Resolution of Intention No. 2293.

To grade North Avenue in the City of San Diego, California, from the North line of Meade street to the South line of Adams Avenue.

Resolved that it is the intention of the Common Council of the City of San Diego, a municipal corporation in the County of San Diego, State of California, to order the following street work to be done in said City, to wit:

That North Avenue in the City of San Diego, California including the sidewalks thereof, from the North line of Meade street to the South line of Adams Avenue, including all intersections of streets between said points and the sidewalks of such intersections (excepting such portions of the said North Avenue and the said intersections of streets, between said points required by law to be kept in order or repair by any person or company having railroad tracks thereon) Also excepting the intersections of said North Avenue with cross streets which have been already graded to the official grade thereof be graded to the official grade thereof according to the specifications therefor contained in Ordinance No. 2061 of the ordinances of the City of San Diego, entitled, "An Ordinance Providing Specifications for the Grading of Streets in the City of San Diego, California" approved on the 6<sup>th</sup> day of June, 1905.

The number of cubic yards of embankment in excess of the number of cubic yards of excavation which will result from the grading of said street to the official grade shall be provided and the deficiency of earth supplied by the Contractor or Contractors who shall enter into a Contract with the City of San Diego to grade said street.

That the San Diego Union and Daily Bee a daily newspaper published and circulated, and of general circulation, in the said City of San Diego, be and it is hereby designated as the newspaper in which this Resolution of Intention shall be published for two days and the notice of the passage thereof shall be published for six days in the manner and by the persons required by law.

That the Clerk of the said City of San Diego be and he is hereby directed to post this Resolution of Intention conspicuously for two days on or near the Chamber door of the said Common Council, and to cause the same to be published by two insertions in said daily newspaper in the manner required by law.

That the Clerk of the said City of San Diego be and

he is hereby directed to post this Resolution of Intention conspicuously for two days on or near the Chamber door of the said Common Council, and to cause the same to be published by two insertions in said daily newspaper in the manner required by law.

That the Street Superintendent of the said City of San Diego shall thereupon cause to be conspicuously posted along the line of the said contemplated work, above described, notices of the passage of this resolution in the manner, and in the form required by law and shall also cause a notice similar in substance to be published for six days in said daily newspaper in the manner required by law.

Passed and adopted by the said Common Council of the said City of San Diego, California, this 7<sup>th</sup> day of August 1905, by the following vote, to wit:

Ayes. Councilmen Thorpe, Blochman, Kelly, McNeill  
Creelman, Reynolds, Goldkamp, and  
Osborn.

Noes. None.

Absent Councilman Johnson.

John B. Osborn

President of the Common Council  
of the City of San Diego, California

I hereby certify that the above and foregoing Resolution of Intention was passed by the Common Council of the said City of San Diego, at the time and by the vote above stated.

J. T. Butler

City Clerk of the City of San Diego, California  
and Ex Officio Clerk of the Common Council  
of the City of San Diego.

(Seal)

I hereby approve the foregoing resolution this 11<sup>th</sup> day of August 1905

By Percy L. Day, Deputy

John L. Schou

Mayor of the City of San Diego California

I hereby certify the above to be a full, true and correct copy of Resolution No. 2293, of the City of San Diego California as adopted by the Common Council of said City the 7<sup>th</sup> day of August 1905.

J. T. Butler City Clerk.  
By E. C. Hurst Deputy

## Resolution of Intention No. 2294.

To change the grade of Twenty-third Street in the City of San Diego, California, Between "A" and "B" Streets,

Whereas, the owners of a majority of the property affected by the herein proposed change of grade of Twenty-third street between the north line of "B" street and a point one foot south of the south line of "A" street, in the City of San Diego, California, have petitioned the Common Council of the City of San Diego, California, to change the grade thereof between said points: and

Whereas, the said Common Council of the City of San Diego, California, hereby finds that said petition contains the names of the owners of a majority of the property to be affected by the said proposed change of grade, and that it is for the public benefit to make said proposed change of grade; and to establish the grade of said Twenty-third street between said points, as heretofore set forth, now therefore,

Be it Resolved, that it is the intention of the Common Council of the City of San Diego, California to change and establish the grade of said Twenty-third street between said points as follows, to wit:

At the northeast corner of the intersection of Twenty-third and "B" streets, the grade to remain at one hundred and sixty-~~three~~<sup>four</sup> and fifty hundredths {164.50} feet.

At the northwest corner of the intersection of Twenty-third and "B" streets the grade to remain at one hundred and sixty-three and fifty hundredths {163.50} feet.

At a point on the east line of said Twenty-third street one foot south of the southeast corner of the intersection of Twenty-third and "A" streets, change the grade to one hundred and sixty-six {166} feet.

At a point on the west line of said Twenty-third street one foot south of the southwest corner of the intersection of Twenty-third and "A" streets, change the grade to one hundred and sixty-five {165} feet.

At the southeast corner of the intersection of said Twenty-third and "A" streets, the grade to remain as now established.

At the southwest corner of the intersection of said Twenty-third and "A" streets, the grade to remain as now established.

All of said grade elevations to be above the datum

line of levels as fixed by Ordinance No. 3. of the ordinances of the said City of San Diego, entitled, "An ordinance establishing a datum line for the grading of streets in the City of San Diego, State of California, and providing for the manner of establishing grades by ordinance," approved on the 30<sup>th</sup> day of June, 1886.

That the center line of the said Twenty-third street shall have an average elevation of the opposite curb grades between the points hereinbefore mentioned and the grade of the said Twenty-third street between said points shall have a uniform ascent and descent

That the district to be benefited by said proposed change of grade, and to be assessed to pay the cost of the same, is hereby described and declared to be as follows:

Commencing at the northwest corner of lot seven in block ten of Culverwell & Taggart's Addition to the City of San Diego, California; thence northerly along the western boundary lines of lots seven, eight, nine, ten, eleven, and twelve, in said block ten to the southwest corner of said lot twelve; thence easterly along the southern boundary lines of said lot twelve to the south east corner of said lot twelve; thence easterly to the southwest corner of lot six in Block "B" in said Culverwell and Taggart's Addition thence easterly along the southern boundary line of lot six to the southeast corner of said lot six; thence northerly following the eastern boundary lines of lots six, five, four, three, two, and one in said Block "B" to the northeast corner of said lot one, thence westerly following the course of the boundary lines of lot one in said Block "B" and lot seven in said block ten, to the point of beginning.

The said Culverwell & Taggart's Addition being according to the official map thereof on file in the office of the County Recorder of the County of San Diego, State of California.

The City Clerk of said City is hereby directed to cause this Resolution of Intention to be published for ten days in the newspaper in which the official notices of the Common Council of said City are usually printed and published, to wit: The San Diego Union and Daily Bee

a daily newspaper published and circulated and of general circulation in said City, in every regular issue of said newspaper for said period of ten days, which newspaper is hereby designated as the newspaper in which this Resolution of Intention shall be published in the manner and by the person required by law.

The Superintendent of Streets of said City is hereby ordered and directed, within five days after the first publication of this Resolution, to cause to be conspicuously posted, in the manner and form required by law, within the district herein above designated as the district to be benefited by the proposed change of grade, notice of the passage of this Resolution.

Passed and adopted by the said Common Council of the said City of San Diego, California, this 4<sup>th</sup> day of August 1905, by the following vote to-wit:

Ayes. Councilmen Thoype. Bluchman, Kelly, McNeill  
Creelman, Reynolds Goldkamp and Osborn.

Noes. None.

Absent Councilmen Johnson.

John B. Osborn  
President of the Common Council of the City  
of San Diego, California

I hereby Certify that the above and foregoing Resolution of Intention was passed by the Common Council of the said City of San Diego, at the time and by the vote above stated.

Seal.

J. T. Butler  
City Clerk of the City of San Diego California  
and Ex Officio Clerk of the Common Council  
of the City of San Diego.

By Percy L. Day Deputy  
I hereby approve the foregoing resolution this 11<sup>th</sup> day  
of August 1905.

John L. Schou  
Mayor of the City of San Diego California

I hereby certify the above to be a full, true and correct copy of Resolution No. 2294, of the City of San Diego California as adopted by the Common Council of said City on the 7<sup>th</sup> August 1905

J. T. Butler City Clerk  
By E. C. Hinkle Deputy

## Resolution of Intention No. 2295,

To change and establish the grade of Ninth Street in the City of San Diego, California, between the north line of Beech Street and the south line of the Fourteen hundred-acre park.

Whereas, the owners of a majority of the property affected by the herein proposed change of grade of Ninth street between the north line of Beech Street and the south line of the Fourteen Hundred-Acre Public Park, in the City of San Diego, California, have petitioned the Common Council of the City of San Diego, California, to change the grade thereof between said points; and

Whereas, the said Common Council of the City of San Diego, California, hereby finds that said petition contains the names of the owners of a majority of the property to be affected by the said proposed change of grade, and that it is for the public benefit to make said proposed change of grade, and to establish the grade of said Ninth street between said points, as hereinbefore set forth, now, therefore,

Be it Resolved, that it is the intention of the Common Council of the City of San Diego, California, to change and establish the grade of said Ninth street between said points as follows, to wit:

At the north-east corner of the intersection of Ninth and Beech streets, the grade to remain at one hundred and nineteen and fifty hundredths {119.50} feet.

At the southeast corner of the intersection of said Ninth and Cedar Streets, change the grade elevation from one hundred and fifty feet to one hundred and forty nine feet.

At the northeast corner of the intersection of said Ninth and Cedar streets, the grade elevations to remain at one hundred and fifty and fifty hundredths {150.50} feet.

At the intersection of the east line of said Ninth street with the Fourteen hundred acre Public Park. Change the grade elevation from one hundred and fifty-two feet to one hundred and fifty-four feet.

All of said grade elevations to be above the datum line of levels as fixed by Ordinance No. 3 of the ordinances of said City, entitled, "An Ordinance establishing a datum line for the grading of streets in the City of San Diego, State of California, and providing for the manner

of establishing grades by ordinance," approved on the 30<sup>th</sup> day of June, 1886,

That the center line of the said Ninth street shall have an average elevation of the opposite curb grades between the points hereinbefore mentioned, and the grade of the said Ninth street between said points shall have a uniform ascent and descent,

That the district to be benefited by said proposed change of grade, and to be assessed to pay the cost of the same, is hereby described and declared to be as follows, to wit:

Commencing at the northwest corner of lot twelve in block sixteen of Hortons Addition to the City of San Diego, California, thence southerly following the western boundary line of lots twelve, eleven, ten, nine, eight, and seven in <sup>said</sup> block sixteen to the southwest corner of said lot seven; thence southerly to the northwest corner of lot twelve in block fifteen in said Hortons Addition; thence southerly following the western boundary line of lots twelve, eleven, ten, nine, eight, and seven in said block fifteen to the southwest corner of said lot seven in said block fifteen; thence easterly along the northern line of Beech street to the southeasterly corner of lot six in block eighteen of said Hortons Addition; thence northerly along the eastern boundary line of lots six, five, four, three, two, and one in said block eighteen to the said northeast corner of said lot one in said block eighteen; thence northerly to the southeast corner of lot six in block seventeen of said Hortons Addition; thence northerly along the eastern boundary line of lots six, five, four, three, two, and one in said block seventeen to the northeast corner of said lot one in said block seventeen; thence westerly along the southern boundary line of said Fourteen Hundred-Acre Public Park to the point of beginning.

The said Hortons Addition being according to the official map thereof on file in the office of the County Recorder of the County of San Diego, State of California.

The City Clerk of said City is hereby directed to cause this Resolution of Intention to be published for ten days in the newspaper in which the official notices of the Common Council of said City are usually printed and published, to wit the San Diego Union and Daily Bee a daily newspaper published and circulated and of general circulation in said City, in every regular issue of said newspaper for

said period of ten days, which newspaper is hereby designated as the newspaper in which this Resolution of Intention shall be published in the manner and by the person required by law.

The Superintendent of Streets of said City is hereby ordered and directed, within five days after the first publication of this Resolution, to cause to be conspicuously posted, in the manner and form required by law, within the district herein above designated as the district to be benefited by the proposed change of grade, notice of the passage of this Resolution.

Passed and adopted by the said Common Council of the said City of San Diego, California, this 7<sup>th</sup> day of August, 1905, by the following vote, to wit:

Ayes. Councilmen Thorpe, Doehman, Kelly, McNeill,  
Creelman, Reynolds, Goldkamp, and Osborn

Noes. None.

Absent Councilman, Johnson.

John B. Osborn

President of the Common Council  
of the City of San Diego California

I hereby certify that the above and foregoing Resolution of Intention was passed by the Common Council of the said City of San Diego, at the time and by the vote above stated.

J. T. Butler

City Clerk of the City of San Diego, California  
and Ex Officio Clerk of the Common Council of the City  
of San Diego.

By: Percy L. Day Deputy.

I hereby approve the foregoing resolution this 11<sup>th</sup> day  
of August, 1905,

John L. Schou.

Mayor of the City of San Diego California

I hereby certify the above to be a full, true and correct  
copy of Resolution No. 2295, of the City of San Diego,  
California as adopted by the Common Council of  
said City on the 7<sup>th</sup> day of August, 1905.

J. T. Butler, City Clerk.  
By: E. C. Hinkle, Deputy

## Resolution No. 2296.

Be it Resolved, By the Common Council of the City of San Diego, as follows.

That it be and is hereby determined by this Common Council that "E" street from the East line of Sixth street to the West line of Seventh street, be improved between said points by the construction of sidewalks and curbs thereon, in accordance with the specifications for such work as contained in Ordinance No 1556 approved April 11<sup>th</sup>, 1904.

That the owners of property fronting upon said street between said points shall have until the 2<sup>nd</sup> day of January 1906 within which to construct sidewalks and curbs thereon at private contract.

That the City Engineer be and he is hereby authorized and directed to prepare a profile of the sidewalk of said street between said points, and furnish to any person applying therefor an estimate of the number of cubic yards of excavation or embankment necessary to bring any portion of the sidewalk of said street to its official grade.

That on said 2<sup>nd</sup> day of January 1906 said City Engineer shall furnish this Council a detailed report showing the amount of sidewalking and curbing yet to be done on said street between said points.

That the City Clerk advertise the fact that said improvement has been decided upon, and that property owners desiring to construct sidewalks and curbs by private contract must complete said work on or before the said 2<sup>nd</sup> day of January 1906.

I hereby certify the above to be a full, true and correct copy of Resolution No. 2296 of the City of San Diego California as adopted by the Common Council of said City on the 14<sup>th</sup> day of August 1905

J. T. Buxton City Clerk,  
By C. H. Kunkler Deputy

## Resolution No. 2297.

Be it Resolved, By the Common Council of the City of San Diego, as follows

That it be and is hereby determined by this Common Council that Sixth Street from the North line of "E" street to the South line of F. St. street be improved between said points by the construction of sidewalks and curbs thereon in accordance with the specifications for such work as contained in Ordinance No. 1556 approved April 11<sup>th</sup> 1904.

That the owners of property fronting upon said street between said points shall have until the 2<sup>nd</sup> day of January 1906 within which to construct sidewalks and curbs thereon at private contract.

That the City Engineer be and he is hereby authorized and directed to prepare a profile of the sidewalk of said street between said points, and furnish to any person applying therefor an estimate of the number of cubic yards of excavation or embankment necessary to bring any portion of the sidewalk of said street to its official grade.

That on said 2<sup>nd</sup> day of January 1906 said City Engineer shall furnish the Council a detailed report showing the amount of sidewalking and curbing yet to be done on said streets between said points.

That the City Clerk advertise the fact that said improvement has been decided upon, and that property owners desiring to construct sidewalks and curbs by private contract must complete said work on or before the said 2<sup>nd</sup> day of January, 1906.

I hereby certify the above to be a full, true and correct copy of Resolution No. 2297. of the City of San Diego, California as adopted by the Common Council of said City on the 14<sup>th</sup> day of August, 1905.

J. T. Butler City Clerk  
By E. C. Hinkle

# Resolution No. 2298.

Be it Resolved, By the Common Council of the City of San Diego, as follows:

That it be and is hereby determined by this Common Council that "K" Street from the east line of 25<sup>th</sup> street to the west line of 26<sup>th</sup> street be improved between said points by the construction of sidewalks and curbs thereon, in accordance with the specifications for such work as contained in Ordinance No. 1140 approved June 17<sup>th</sup>, 1902,

That the owners of property fronting upon said street between said points shall have until the 6<sup>th</sup> day of November 1905 within which to construct sidewalks and curbs thereon at private contract,

That the City Engineer be and he is hereby authorized and directed to prepare a profile of the sidewalk of said street between said points, and furnish to any person applying therefor an estimate of the number of cubic yards of excavation or embankment necessary to bring any portion of the sidewalk of said street to its official grade.

That on said 6<sup>th</sup> day of November 1905, said City Engineer shall furnish this Council a detailed report showing the amount of sidewalking and curbing yet to be done on said street between said points.

That the City Clerk advertise the fact that said improvement has been decided upon, and that property owners desiring to construct sidewalks and curbs by private contract must complete said work on or before the said 6<sup>th</sup> day of November 1905

I hereby certify the above to be a full, true and correct copy of Resolution No. 2298. of the City of San Diego, <sup>California</sup> as adopted by the Common Council of said City on the 14<sup>th</sup> day of August, 1905

J. T. Butler City Clerk.  
By E. L. Hinkle Deputy

## Resolution No. 2299.

Be it Resolved, By the Common Council of the City of San Diego, as follows.

That it be and is hereby determined by this Common Council that Thompson Avenue from the East line of 4<sup>th</sup> street to the West line of 6<sup>th</sup> street, be improved between said points by the construction of sidewalks and curbs thereon, in accordance with the specifications for such work as contained in Ordinance No. 1140, approved June 17<sup>th</sup>, 1902.

That the owners of property fronting upon said street between said points shall have until the 2<sup>nd</sup> day of October 1905, within which to construct sidewalks and curbs thereon at private contract.

That the City Engineer be and he is hereby authorized and directed to prepare a profile of the sidewalk of said street between said points, and furnish to any person applying therefor an estimate of the number of cubic yards of excavation or embankment necessary to bring any portion of the sidewalk of said street to its official grade.

That on said 2<sup>nd</sup> day of October 1905, said City Engineer shall furnish this Council a detailed report showing the amount of sidewalking and curbing yet to be done on said street between said points.

That the City Clerk advertise the fact that said improvement has been decided upon and that property owners desiring to construct sidewalks and curbs by private contract must complete said work on or before the said 2<sup>nd</sup> day of October, 1905.

I hereby certify the above to be a full true and correct copy of Resolution No. 2298. of the City of San Diego, <sup>California</sup> as adopted by the Common Council of said City on the 14<sup>th</sup> day of August, 1905.

J. T. Butler, City Clerk.  
By E. C. Kiehl Deputy.

## Resolution No. 2300.

Be it Resolved, By the Common Council of the City of San Diego, as follows;

That it be and is hereby determined by this Common Council that N street from the West line of Fourteenth street to the Center line of Fifteenth street, be improved between said points by the construction of sidewalks and curbs thereon, in accordance with the specifications for such work as contained in Ordinance No. 1140, approved June 17<sup>th</sup>, 1902.

That the owners of property fronting upon said street between said points shall have until the 2<sup>nd</sup> day of January 1906 within which to construct sidewalks and curbs thereon at private contract.

That the City Engineer be and he is hereby authorized and directed to prepare a profile of the sidewalk of said street between said points, and furnish to any person applying therefor an estimate of the number of cubic yards of excavation or embankment necessary to bring any portion of the sidewalk of said street to its official grade.

That on said 2<sup>nd</sup> day of January 1906 said City Engineer shall furnish this Council a detailed report showing the amount of sidewalking and curbing yet to be done on said street between said points.

That the City Clerk advertise the fact that said improvement has been decided upon, and that property owners desiring to construct sidewalks and curbs by private contract must complete said work on or before the said 2<sup>nd</sup> day of January 1906.

I hereby certify the above to be a full, true, and correct copy of Resolution No. 2300 of the City of San Diego California as adopted by the Common Council of said City on the 14<sup>th</sup> day of August 1905.

J. T. Butler City Clerk.  
By E. C. Huckle. Deputy

# Resolution No. 2301.

Be it Resolved, By the Common Council of the City of San Diego, as follows.

That it be and is hereby determined by this Common Council that Columbia street from the North line of N. Street to the South line of Kalmaia street, be improved between said points by the construction of sidewalks and curbs thereon, in accordance with the specifications for such work as contained in Ordinance No. 1140, approved June 17<sup>th</sup>, 1902.

That the owners of property fronting upon said street between said points shall have until the 2<sup>nd</sup> day of January 1906 within which to construct sidewalks and curbs thereon at private contract.

That the City Engineer be and he is hereby authorized and directed to prepare a profile of the sidewalk of said street between said points, and furnish to any person applying therefor an estimate of the number of cubic yards of excavation or embankment necessary to bring any portion of the sidewalk of said street to its official grade.

That on said 2<sup>nd</sup> day of January 1906 said City Engineer shall furnish this Council a detailed report showing the amount of sidewalking and curbing yet to be done on said street between said points.

That the City Clerk advertise the fact that said improvement has been decided upon, and that property owners desiring to construct sidewalks and curbs by private contract must complete said work on or before the said 2<sup>nd</sup> day of January, 1906.

I hereby certify the above to be a full, true and correct copy of Resolution No. 2301, of the City of San Diego California as adopted by the Common Council of said City on the 14<sup>th</sup> day of August, 1905,

J. T. Butler City Clerk.  
By E. C. Hinkle Deputy

## Resolution No. 2302.

Be it Resolved, By the Common Council of the City of San Diego, as follows:

That permission be and is hereby given and granted to Mathieson and Tracy to erect and maintain, in front of their place of business at the Northwest corner of Sixth and "4<sup>th</sup>" Streets, in the City of San Diego, California an electric sign six inches by twenty-four inches by eight feet in length, same to contain the words "Bowling Billiards and Pool"; said sign to be placed not less than ten feet above the sidewalk, and to be so constructed as to allow its being swung back against the building.

I hereby certify the above to be a full, true and correct copy of Resolution No. 2302, of the City of San Diego, Calif. as adopted by the Common Council of said City on the 14<sup>th</sup> day of August, 1905

J. T. Butler City Clerk.  
By E. C. Hinkle Deputy.

## Resolution No. 2303.

Be it Resolved, By the Common Council of the City of San Diego, as follows:

That it be and is hereby determined by this Common Council that "F" street from the East line of Twelfth street to the West line of Twenty fifth street be improved between said points by the construction of sidewalks and curbs thereon, in accordance with the specifications for such work as contained in Ordinance No. 1140, approved June. 17<sup>th</sup>, 1902.

That the owners of property fronting upon said street between said points shall have until the 2<sup>nd</sup> day of January 1906 within which to construct sidewalks and curbs thereon at private contract.

That the City Engineer be and he is hereby authorized and directed to prepare a profile of the sidewalk of said street between said points, and furnish to any person applying therefor an estimate of the number of cubic yards of excavation or embankment necessary to bring any portion of the sidewalk of said street to its official grade.

That on said 2<sup>nd</sup> day of January, 1906 said City Engineer shall furnish this Council a detailed report showing the amount of sidewalking and curbing yet to be done on said street between said points.

That the City Clerk advertise the fact that said improvement has been decided upon, and that property owners desiring to construct sidewalks and curbs by private contract must complete said work on or before the said 2<sup>nd</sup> day of January, 1906.

I hereby certify the above to be a full, true and correct copy of Resolution No 2303. of the City of San Diego, California as adopted by the Common Council of said City on the 14<sup>th</sup> day of August, 1905.

## Resolution No. 2304

Be it Resolved, By the Common Council of the City of San Diego, as follows:

That the City Engineer of the City of San Diego, California be, and he is hereby requested to furnish the proper grade elevation for the establishment of the grade of "N" Street from the East line of Twenty-sixth Street to the West line of Thirtieth Street, in the City of San Diego, California.

I hereby certify the above to be a full true and correct copy of Resolution No. 2304, of the City of San Diego California as adopted by the Common Council of said City on the 14<sup>th</sup> day of August, 1905

J. T. Butler City Clerk.  
By E. C. Hinkle Deputy

## Resolution No. 2305.

Be it Resolved, By the Common Council of the City of San Diego, as follows:

That the City Engineer is authorized and instructed to prepare and submit to this Council the proper grade elevations for the establishment of the grade of National Ave from the south line of "N" St. to the East line of 12<sup>th</sup> St., in the City of San Diego.

I hereby certify the above to be a full, true and correct copy of Resolution No. 2305, of the City of San Diego California as adopted by the Common Council of said City on the 14<sup>th</sup> day of August, 1905

J. T. Butler City Clerk.  
By E. C. Hinkle Deputy

# Resolution No. 2306.

Be it Resolved, By the Common Council of the City of San Diego as follows.

That permission be, and is hereby given and granted to W.C. Vogt. to remove certain undesirable trees from the curb line in front of Lot 7 Block 24 Shermans Addition, in the City of San Diego, California; said lot being on Twentieth Street between "I" and "J" Streets.

I hereby certify the above to be a full, true and correct copy of Resolution No. 2306, of the City of San Diego, California as adopted by the Common Council of said City on the 14<sup>th</sup> day of August, 1905,

J. T. Butler City Clerk.  
By E. C. Hinkle, Deputy.

## Resolution No 2307.

Be it Resolved, By the Common Council of the City of San Diego, as follows:

That the City Engineer of the City of San Diego, California be and he is hereby authorized and directed to furnish to this Common Council a careful estimate of the number of cubic yards of excavation and the number of cubic yards of embankment necessary to bring Campus avenue in the City of San Diego, California from the West line of Park Boulevard to the South line of Adams Avenue including the sidewalks thereof to its official grade and cross-section, ~~including~~ excepting such portion of the said Campus avenue and the intersections of streets between said points required by law to be kept in order or repair by any person or company having railroad track thereon.

That said estimate shall be made in duplicate, one copy of which shall be kept on file in the office of the said City Engineer and shall during office hours, be accessible for inspection to any person who may desire to inspect the same; that the said estimate shall include plans and specifications and estimates of the cost of any and all culverts which it may be necessary to construct in doing said work.

That the Superintendent of Streets of said City be and he is hereby authorized and directed to furnish to this Common Council a description of the place or places where the surplus earth to be removed in doing said work shall be placed and deposited.

I hereby certify the above to be a full, true and correct copy of Resolution No 2307 of the City of San Diego, California as adopted by the Common Council of said City on the 14<sup>th</sup> day of August 1905.

J. T. Butler City Clerk.  
By E. C. Hinkle Deputy

## Resolution of Intention No. 2308.

To sidewalk and curb Ninth street in the City of San Diego, California from the south line of "K" Street to the North line of "L" street.

Resolved that it is the intention of the Common Council of the City of San Diego, a municipal corporation in the County of San Diego, State of California, to order the following street work to be done in said City, to wit:

That Ninth street in the said City of San Diego California, on both sides thereof, from the south line of "K" street to the north line of "L" street including both sides of all intersections of streets between said points (excepting where already sidewalked with concrete and also excepting such portions of the said Ninth street, and the said intersections of streets between said points, required by law to be kept in order or repair by any person or company having railroad tracks thereon) be sidewalked with concrete, the base or foundation of which shall be three inches in thickness and composed of one part, by volume, of Portland cement, two parts of sand, and four parts of gravel according to the specifications therefor contained in Ordinance No. 1140, of the ordinances of the said City of San Diego, entitled "An Ordinance Prescribing Specifications for Sidewalking and Curbing in the City of San Diego California" approved on the 17<sup>th</sup> day of June, 1902, now on file in the office of the clerk of the said City of San Diego.

Also that the said Ninth street, on both sides thereof, from the said south line of "K" street to the said north line of "L" street, including both sides of all intersections of streets between said points (excepting where already curbed with concrete or natural stone, and also excepting such portions of the said Ninth street and the said intersections of streets between said points, required by law to be kept in order or repair by any person or company having railroad tracks thereon) be curbed with concrete according to the specifications therefor contained in said Ordinance No. 1140.

That the San Diego Union and Daily Bee a daily newspaper published and circulated, and of general circulation in the said City of San Diego, be and it is hereby designated as the newspaper in which this Resolution

of Intention shall be published for two days, and the notice of the passage thereof shall be published for six days in the manner and by the persons required by law

That the Clerk of the said City of San Diego be and he is hereby directed to post this Resolution of Intention conspicuously for two days on or near the Chamber door of the said Common Council, and to cause the same to be published by two insertions in said daily newspaper in the manner required by law.

That the Street Superintendent of the said City of San Diego shall thereupon cause to be conspicuously posted along the line of the said contemplated work, above described, notices of the passage of this resolution, in the manner and in the form required by law and shall also cause a notice similar in substance to be published for six days in said daily newspaper in the manner required by law.

Passed and adopted by the said Common Council of the said City of San Diego, California, this 14<sup>th</sup> day of August, 1905, by the following vote, to wit:

Ayes. Councilmen. Thorpe, Blochman, Kelly, McNeill, Creelman  
Reynolds, Johnson, Goldkamp, and Osborn.

Noes. None.  
Absent. None.

John B. Osborn  
President of the Common Council  
of the City of San Diego, California

I hereby certify that the above and foregoing Resolution of Intention was passed by the Common Council of the said City of San Diego, at the time and by the vote above stated.

Seal

J. T. Butler  
City Clerk of the City of San Diego, California, and  
Ex Officio Clerk of the Common Council of  
the City of San Diego,  
By Percy L. Day, Deputy

I hereby approve the foregoing resolution this 17<sup>th</sup> day of August, 1905,

John L. Schou.  
Mayor of the City of San Diego, California

I hereby certify the above to be a full, true and correct copy of Resolution No. 2308 of the City of San Diego, California as adopted by the Common Council of said City on the 14<sup>th</sup> day of August, 1905. J. T. Butler City Clerk  
By E. H. H. Day

## Resolution of Intention No. 2309.

To sidewalk and curb Twenty-fifth street in the City of San Diego, California, from the center line of "F" street to the south line of the City Park.

Resolved, that it is the intention of the Common Council of the City of San Diego, a municipal corporation in the County of San Diego, State of California, to order the following street work to be done in said City, to wit:

That Twenty-fifth street in the said City of San Diego, California, on both sides thereof, from the center line "F" street to the south line of the City Park including both sides of all intersections of streets between said points (excepting where already sidewalked with concrete and also excepting such portions of the said Twenty fifth street, and the said intersections of streets between said points, required by law to be kept in order or repair by any person or company having railroad tracks thereon), be sidewalked with concrete, the base or foundation of which shall be three inches in thickness and composed of one part by volume, of Portland cement, two parts of sand and four parts of gravel according to the specifications therefor contained in Ordinance No. 140. of the ordinances of the said City of San Diego, entitled "An Ordinance Prescribing Specifications for Sidewalking and curbing in the City of San Diego, California" approved on the 17<sup>th</sup> day of June, 1902, now on file in the office of the Clerk of the said City of San Diego.

Also that the said Twenty fifth streets, on both sides thereof, from the said center line of "F" street to the said south line of the City Park, including both sides of all intersections of streets between said points (excepting where already curbed with concrete or natural stone, and also excepting such portions of the said Twenty-fifth street and the intersections of streets between said points, required by law to be kept in order or repair by any person or company having railroad tracks thereon), be curbed with concrete according to the specifications therefor contained in said Ordinance No. 140.

That the San Diego Union and Daily Bee a daily newspaper published and circulated, and of general circulation, in the said City of San Diego, be and it is hereby designated as the newspaper in which this

This Resolution of Intention shall be published for two days, and the notice of the passage thereof shall be published for six days in the manner and by the persons required by law.

That the Clerk of the said of San Diego be and he is hereby directed to post this Resolution of Intention conspicuously for two days on or near the chamber door of the said Common Council, and to cause the same to be published by two insertions in said daily newspaper in the manner required by law.

That the Street Superintendent of the said City of San Diego shall thereupon cause to be conspicuously posted along the line of the said contemplated work, above described, notices of the passage of this resolution, in the manner, and in the form required by law and shall also cause a notice similar in substance to be published for six days in said daily newspaper in the manner required by law.

Passed and adopted by the said Common Council of the said City of San Diego, California, this 14<sup>th</sup> day of August, 1905 by the following vote, to wit:

Ayes Councilmen Thorpe, Boehman, Kelly, McNeill, Creelman  
Reynolds, Johnson, Glakamp and Osborn.  
Nocs. None.  
Absent. None.

John B. Osborn.

President of the Common Council  
of the City of San Diego, California.

I hereby certify that the above and foregoing Resolution of Intention was passed by the Common Council of the said City of San Diego, at the time and by the vote above stated.

R. T. Butler.

City Clerk of the City of San Diego, California and  
Ex Officio Clerk of the Common Council of the  
City of San Diego.

By Percy L. Day, Deputy.

I hereby approve the foregoing resolution this 17<sup>th</sup> day of August 1905.

John L. Schon.

Mayor of the City of San Diego, California.

I hereby certify the above to be a full, true and correct copy of Resolution No. 2308 of the City of San Diego, California as adopted by the Common Council of said City on the 14<sup>th</sup> day of August 1905.

J. T. Butler, City Clerk  
By E. C. Hinkle, Deputy.

## Resolution of Intention No. 2310.

To sidewalk and curb State street in the City of San Diego, California, from the south line of "D" street to the north line of "H" street.

Resolved, that it is the intention of the Common Council of the City of San Diego, a municipal corporation in the County of San Diego, State of California, to order the following street work to be done in said City, to wit:

That State street in the said City of San Diego, California, on both sides thereof, from the south line of "D" street to the North line of "H" street, including both sides of all intersections of streets between said points (excepting where already sidewalked with concrete and also excepting such portions of the said State street, and the said intersections of streets between said points, required by law to be kept in order or repair by any person or company having railroad tracks thereon), be sidewalked with concrete, the base or foundation of which shall be three inches in thickness and composed of one part, by volume, of Portland cement, two parts of sand, and four parts of gravel according to the specifications herefor contained in Ordinance No. 1140, of the ordinances of the said City of San Diego, entitled "An Ordinance Prescribing Specifications for sidewalking and Curbing in the City of San Diego, California," approved on the 17<sup>th</sup> day of June 1902, now on file in the office of the Clerk of the said City of San Diego.

Also that the said State street, on both sides thereof, from the said south line of "D" street to the said north line of "H" street, including both sides of all intersections of streets between said points (excepting where already curbed with concrete or natural stone, and also excepting such portions of the said State street and the said intersections of streets between said points, required by law to be kept in order or repair by any person or company having railroad tracks thereon), be curbed with concrete according to the specifications herefor contained in said Ordinance No. 1140.

That the San Diego Union<sup>and</sup> Daily Bee a daily newspaper published and circulated, and of general circulation in the said City of San Diego, be and it is hereby designated as the newspaper in which this Resolution of Intention

shall be published for two days, and the notice of the passage thereof shall be published for six days in the manner and by the persons required by law.

That the Clerk of the said City of San Diego be and he is hereby directed to post this Resolution of Intention conspicuously for two days on or near the Chamber door of the said Common Council, and to cause the same to be published by two insertions in said daily newspaper in the manner required by law.

That the Street Superintendent of the said City of San Diego shall thereupon cause to be conspicuously posted along the line of the said contemplated work, above described, notices of the passage of this resolution, in the manner and in the form required by law and shall also cause a notice similar in substance to be published for six days in said daily newspaper in the manner required by law.

Passed and adopted by the said Common Council of the said City of San Diego, California, this 14<sup>th</sup> day of August, 1905, by the following vote, to-wit:  
Ayes. Councilmen. Thorpe, Blockman, Kelly, McNeill, Creelman, Reynolds, Johnson, Glankamp, and Osborn.

Noes None.  
Absent None.

John B. Osborn President of the  
Common Council of the City of San Diego, Calif.

I hereby Certify that the above and foregoing Resolution of Intention was passed by the Common Council of the said City of San Diego, at the time and by the vote above stated.

J. T. Butler.

City Clerk of the City of San Diego, California and Ex Officio  
Clerk of the Common Council of the City of San Diego.

(Seal)

By Percy L. Day Deputy

I hereby approve the foregoing resolution this 17<sup>th</sup> day of August 1905

John L. Schou.

Mayor of the City of San Diego California

I hereby certify the above to be a full, true and correct copy of Resolution No 2310, of the City of San Diego, California, as adopted by the Common Council of said City on the 14<sup>th</sup> day of August 1905

J. T. Butler City Clerk.

By E. C. Hinkle Deputy.

## Resolution of Intention No. 2311.

To sidewalk and curb National Avenue in the City of San Diego, California, from the east line of Twenty-sixth street to the west line of Thirty-first street.

Resolved, that it is the intention of the Common Council of the City of San Diego, a municipal corporation in the County of San Diego, State of California, to order the following street work to be done in said City, to wit:

That National Avenue in the said City of San Diego <sup>on both sides thereof from the east line of Twenty-sixth street to the west line of Thirty-first street, including</sup> ~~both sides of all intersections of streets between said points~~ <sup>both sides of all intersections of streets</sup> (excepting where already sidewalked with concrete and also excepting such portions of the said National Avenue, and the said intersections of streets between said points, required by law to be kept in order or repair by any person or company having railroad tracks thereon), be sidewalked with concrete, the base or foundation of which shall be three inches in thickness and composed of one part, by volume, of Portland cement, two parts of sand and four parts of gravel according to the specifications therefor contained in Ordinance No. 1140 of the ordinances of the said City of San Diego, entitled "An Ordinance Prescribing Specifications for Sidewalking and Curbing in the City of San Diego, California" approved on the 17<sup>th</sup> day of June, 1902, now on file in the office of the Clerk of the said City of San Diego.

Also that the said National Avenue, on both sides thereof, from the said east line of Twenty-sixth street to the said west line of Thirty-first street, including both sides of all intersections of streets between said points (excepting where already curbed with concrete or natural stone, and also excepting such portions of the said National Avenue and the said intersections of streets between said points, required by law to be kept in order or repair by any person or company having railroad tracks thereon), be curbed with concrete according to the specifications therefor contained in said Ordinance No. 1140.

That the San Diego Union <sup>and</sup> Daily Bee a daily newspaper published and circulated, and of general circulation in the said City of San Diego, be and it is hereby designated as the newspaper in which this Resolution of Intention shall be published for two days, and the notice of the Passage thereof shall be published for six days in the

manner and by the persons required by law.

That the Clerk of the said City of San Diego be and he is hereby directed to post this Resolution of Intention conspicuously for two days on or near the Chamber door of the said Common Council, and to cause the same to be published by two insertions in said daily newspaper in the manner required by law.

That the Street Superintendent of the said City of San Diego shall thereupon cause to be conspicuously posted along the line of the said contemplated work, above described, notices of the passage of this resolution, in the manner and in the form required by law and <sup>shall</sup> also cause a notice similar in substance to be published for six days in said daily newspaper in the manner required by law.

Passed and adopted by the said Common Council of the said City of San Diego, California, this 14<sup>th</sup> day of August 1905 by the following vote, to wit:

Ayes Councilmen Thorpe, Blochman, Kelly, McNeill, Creelman, Reynolds, Johnson, Goldkamp and Osborn.

Nays. None.

Absent, None.

John B. Osborn.

President of the Common Council of the City of San Diego, California

I hereby certify that the above and foregoing Resolution of Intention was passed by the Common Council of the City of San Diego, at the time and by the vote above stated.

J. T. Butler

City Clerk of the City of San Diego, California and Ex  
Officio Clerk of the Common Council of the City of San Diego.

(Seal)

By Percy L. Day, Deputy.

I hereby approve the foregoing resolution this 17<sup>th</sup> day of August,

John L. Schou.

Mayor of the City of San Diego, California

I hereby certify the above to be a full, true and correct copy of Resolution No. 2311, of the City of San Diego, California, as adopted by the Common Council of said City on the 14<sup>th</sup> day of August 1905.

J. T. Butler City Clerk,  
By E. C. Harker Deputy

## Resolution of Intention No 2312.

To sidewalk and curb Date street in the City of San Diego, California, from the east line of Front street to the west line of Fifth street

Resolved, that it is the intention of the Common Council of the City of San Diego, a municipal corporation in the County of San Diego, State of California to order the following <sup>street</sup> work to be done in said City, to wit:

That Date street in the said City of San Diego, California, on both sides thereof, from the east line of Front street to the west line of Fifth street including both sides of all intersections of streets between said points (excepting where already sidewalks with concrete and also excepting such portions of the said Date street, and the said intersections of streets between said points, required by law to be kept in order or repair by any person or company having railroad tracks thereon), be sidewalks with concrete, the base or foundation of which shall be three inches in thickness and composed of one part, by volume, of Portland cement, two parts of sand, and four parts of gravel, according to the specifications therefor contained in Ordinance No. 1140 of the ordinances of the said City of San Diego, entitled, "An ordinance prescribing specifications for sidewalk and curbing in the City of San Diego, California," approved on the 17th day of June, 1902, now on file in the office of the Clerk of the said City of San Diego.

Also that the said Date street, on both sides thereof, from the <sup>said</sup> east line of Front street to the said west line of Fifth street, including both sides of all intersections of streets between said points (excepting where already curbed with concrete or natural stone, and also excepting such portions of the said Date street and the said intersections of streets between said points, required by law to be kept in order or repair by any person or company having railroad tracks thereon), be curbed with concrete according to the specifications therefor contained in said Ordinance No. 1140.

That the San Diego Union and Daily Bee a daily newspaper published and circulated and of general circulation, in the said City of San Diego, be and it is hereby designated as the newspaper in which this Resolution of Intention shall be published for two days, and the notice of the passage thereof shall be published for six days in the manner and by the persons required by law.

That the Clerk of the said City of San Diego be and he is hereby directed to post this Resolution of Intention conspicuously for two days on or near the chamber door of the said Common Council, and to cause the same to be published by two insertions in said daily newspaper in the manner required by law.

That the Street Superintendent of the said City of San Diego shall thereupon cause to be conspicuously posted along the line of the said contemplated work, above described, notices of the passage of this resolution, in the manner and in the form required by law and shall also cause a notice similar in substance to be published for six days in said daily newspaper in the manner required by law.

Passed and adopted by the said Common Council of the said City of San Diego, California, this 14th day of August, 1905, by the following vote, to-wit:

AYES---COUNCILMEN:-Thorpe, Blochman, Kelly, McNeill, Creelman, Reynolds, Johnson, Goldkamp, and Osborn.

NOES---NONE.

ABSENT-NONE.

JOHN B. OSBORN,

President of the Common Council of the City of San Diego, California.

I hereby certify that the above and foregoing Resolution of Intention was passed by the Common Council of the said City of San Diego, at the time and by the vote above stated.

J.T. BUTLER,

City Clerk of the City of San Diego, California, and Ex-officio Clerk of the Common Council of the City of San Diego.

(Seal)

By PERCY L. DAY, Deputy.

I hereby approve the foregoing resolution this 17th day of August, 1905.

JOHN L. SEHON,

Mayor of the City of San Diego, California.

I hereby certify that the above and foregoing is a full, true and correct copy of Resolution No. 2312 of the Resolution of the City of San Diego, California, as adopted by the Common Council of said City on the 14th day of August, 1905.

I further certify that Resolution No. 2312 was correctly published in the San Diego Union and Daily Bee on the day of August, 1905.

J.T. BUTLER,

City Clerk of the City of San Diego, California.

By W.E. Bartlett Deputy.

## RESOLUTION OF INTENTION No. 2313.

To sidewalk and curb Logan avenue in the City of San Diego, California, from the east line of Twenty-sixth street to the west line of Thirty-first street.

RESOLVED, that it is the intention of the Common Council of the City of San Diego, a municipal corporation in the County of San Diego, State of California, to order the following street work to be done in said City, to-wit:

That Logan avenue in the said City of San Diego, California, on both sides thereof, from the east line of Twenty-sixth street to the west line of Thirty-first street, including both sides of all intersections of streets between said points (excepting where already sidewalked with concrete, and also excepting such portions of the said Logan avenue, and the said intersections of streets between said points, required by law to be kept in order or repair by any person or company having railroad tracks thereon), be sidewalked with concrete, the base or foundation of which shall be three inches in thickness and composed of one part, by volume, of Portland cement, two parts of sand, and four parts of gravel, according to the specifications therefor contained in Ordinance No. 1140 of the ordinances of the said City of San Diego, entitled, "An ordinance prescribing specifications for sidewalking and curbing in the City of San Diego, California," approved on the 17th day of June, 1902, now on file in the office of the Clerk of the said City of San Diego.

Also that the said Logan avenue, on both sides thereof, from the said east line of Twenty-sixth street to the said west line of Thirty-first street, including both sides of all intersections of streets between said points (excepting where already curbed with concrete or natural stone, and also excepting such portions of the said Logan avenue and the said intersections of streets between said points, required by law to be kept in order or repair by any person or company having railroad tracks thereon), be curbed with concrete according to the specifications therefor contained in said Ordinance No. 1140.

That the San Diego Union and Daily Bee a daily newspaper published and circulated, and of general circulation, in the said City of San Diego, be and it is hereby designated as the newspaper in which this Resolution of Intention shall be published for two days, and the notice of the passage thereof shall be published for six days in the manner and by the persons required by law.

That the Clerk of the said City of San Diego be and he is hereby directed to post this Resolution of Intention conspicuously for two days on or near the chamber door of the said Common Council, and to cause the same to be published by two insertions in said daily newspaper in the manner required by law.

That the Street Superintendent of the said City of San Diego shall thereupon cause to be conspicuously posted along the line of the said contemplated work, above described, notices of the passage of this resolution, in the manner and in the form required by law and shall also cause a notice similar in substance to be published for six days in said daily newspaper in the manner required by law.

Passed and adopted by the said Common Council of the said City of San Diego, California, this 14th day of August, 1905, by the following vote, to-wit:

AYES---COUNCILMEN:--Thorpe, Blochman, Kelly, McNeill, Creelman, Reynolds, Johnson, Goldkamp, and Osborn.

NOES---NONE.

ABSENT-NONE.

JOHN B. OSBORN,

President of the Common Council of the City of San Diego, California.

I hereby certify that the above and foregoing Resolution of Intention was passed by the Common Council of the said City of San Diego, at the time and by the vote above stated.

J.T. BUTLER,

City Clerk of the City of San Diego, California, and Ex-officio Clerk of the Common Council of the City of San Diego.

(SEAL) By PERCY L. DAY, Deputy.

I hereby approve the foregoing resolution this 17th day of August, 1905.

JOHN L. SEHON,

Mayor of the City of San Diego, California.

I hereby certify that the above and foregoing is a full, true and correct copy of Resolution No. 2313 of the Resolutions of the City of San Diego, California, as adopted by the Common Council of said City on the 14th day of August, 1905.

I further certify that Resolution No. 2313 was correctly published in the San Diego Union and Daily Bee on the day of August, 1905.

J.T. BUTLER,

City Clerk of the City of San Diego, California.

By W.E. Baitlett Deputy.

RESOLUTION No. 2314.

BE IT RESOLVED, by the Common Council of the City of San Diego, as follows:

That Resolution of Intention Number 2259, adopted by the Common Council of the City of San Diego, California, on the 3rd day of July, 1905, to change the grade of Maple street in the City of San Diego, California, between the east line of Front street and the west line of Second street, being Document No. 10,185, filed in the office of the City Clerk of the said City of San Diego, on the 28th day of June, 1905, be and the same is hereby rescinded and repealed.

Passed and adopted by the said Common Council of the said City of San Diego, California, this 14th day of August, 1905, by the following vote, to-wit:

AYES---COUNCILMEN:-Thorpe, Blochman, Kelly, McNeill, Creelman, Reynolds, Johnson, Goldkamp, and Osborn.

NOES---NONE.

ABSENT-NONE.

JOHN B. OSBORN,

President of the Common Council of the City of San Diego, California.

I hereby certify that the above and foregoing Resolution passed by the Common Council of the said City of San Diego, at the time and by the vote, above stated.

J.T. BUTLER,

City Clerk of the City of San Diego, California, and Ex-officio Clerk of the Common Council of the City of San Diego.

(SEAL)

By PERCY L. DAY, Deputy.

I hereby approve the foregoing resolution this 17th day of August, 1905.

JOHN L. SEHON,

Mayor of the City of San Diego, California.

I hereby certify that the above and foregoing is a full, true and correct copy of Resolution No. 2314 of the Resolutions of the City of San Diego, California, as adopted by the Common Council of said City on the 14th day of August, 1905.

J.T. BUTLER,

City Clerk of the City of San Diego, California.

By W. E. Bartlett Deputy.

## R E S O L U T I O N   N o . 2 3 1 5 .

Resolution of Intention to change the grade of Maple street in the City of San Diego, California, at the points hereinafter mentioned.

WHEREAS, the owners of a majority of the property affected by the herein proposed change of grade of Maple street in the City of San Diego, California, at the points hereinafter mentioned, have petitioned the Common Council of the said City of San Diego, California, to change the grade thereof at said points; and

WHEREAS, the said Common Council of the said City of San Diego hereby finds that the said petition contains the names of the owners of a majority of the property to be affected by the said proposed change of grade, and that it is for the public benefit to make said proposed change of grade, and establish the grade of the said street as hereinafter provided, NOW, THEREFORE,

BE IT RESOLVED, that it is the intention of the Common Council of the City of San Diego, California, to change and establish the grade of said street as follows, to-wit:

At the northeast corner of the intersection of Maple street and Front street, the grade to remain at two hundred and nine feet.

At the northwest corner of the intersection of Maple street and First street, the grade to be changed to two hundred and twenty-four feet.

At the northeast corner of the intersection of Maple street and First street, the grade to be changed to two hundred and twenty-six feet.

At the northwest corner of the intersection of Maple street and Second street, the grade to remain at two hundred and forty-two feet.

That the grade of the said Maple street from the east line of Front street to the west line of First street, and from the east line of First street to the west line of Second street, shall be of uniform ascent and descent, provided, that the grade of the intersection of the said Maple street and First street, between said points, shall be established so as to conform to the grade elevations as herein proposed to be changed.

The said grade elevations to be above the datum line of levels as fixed by Ordinance No. 3 of the ordinances of the City of San Diego, entitled, "An ordinance establishing a datum line for the grading of streets in the City of San Diego, State of California, and providing for the manner of establishing grades by ordinance," approved on the 30th day of June, 1886.

That the center line of the said Maple street, between the points hereinbefore mentioned, shall have an average elevation of the opposite curb grades.

That the district benefited by such change of grade and to be assessed for the cost of the same is hereby designated, established, and described as follows:

Commencing at the southwest corner of Lot "F" in block three hundred of Horton's Addition; thence running north along the east line of Front street to the northwest corner of the said lot "F"; thence running east to the northeast corner of said lot "F"; thence running north to the northwest corner of lot "L" in said block three hundred; thence running east to the northwest corner of lot "A" in block three hundred and two in said Horton's Addition; thence running south to the northwest corner of lot "A" in block two hundred and eighty-six of the said Horton's Addition; thence running west to the northwest corner of lot "A" in block two hundred and eighty-eight of Horton's Addition; thence

running north to the place of beginning; excepting therefrom the portion of the public streets contained therein.

Said district of lands, being located in Horton's Addition in the City of San Diego, County of San Diego, State of California, according to the map of said Horton's Addition, made by L.L. Lockling, on file in the office of the County Recorder of the said County of San Diego.

The City Clerk of said City is hereby directed to cause this Resolution of Intention to be published for ten days in the newspaper in which the official notices of the Common Council of said City are usually printed and published, to-wit, The San Diego Union and Daily Bee, a daily newspaper published and circulated and of general circulation in said City, in every regular issue of said newspaper for said period of ten days, which newspaper is hereby designated as the newspaper in which this Resolution of Intention shall be published in the manner and by the person required by law.

The Superintendent of Streets of said City is hereby ordered and directed, within five days after the first publication of this Resolution, to cause to be conspicuously posted, in the manner and form required by law, within the district herein above designated as the district to be benefited by the proposed change of grade, notice of the passage of this Resolution.

Passed and adopted by the said Common Council of the said City of San Diego, California, this 14th day of August, 1905, by the following vote, to-wit:

AYES---COUNCILMEN:--Thorpe, Blochman, Kelly, McNeill, Creelman, Reynolds, Johnson, Goldkamp, and Osborn.

NOES---NONE.

ABSENT-NONE.

JOHN B. OSBORN,

President of the Common Council of the City of San Diego, California.

I hereby certify that the above and foregoing Resolution of Intention was passed by the Common Council of the said City of San Diego, at the time and by the vote above stated.

J.T. BUTLER,

City Clerk of the City of San Diego, California, and Ex-officio Clerk of the Common Council of the City of San Diego.

(SEAL) By PERCY L. DAY, Deputy.

I hereby approve the foregoing resolution this 17th day of August, 1905.

JOHN L. SEHON,

Mayor of the City of San Diego, California.

I hereby certify that the above and foregoing is a full, true and correct copy of Resolution No. 2315 of the Resolution of the City of San Diego, California, as adopted by the Common Council of said City on the 14th day of August, 1905.

I further certify that Resolution No. 2315 was correctly published in the San Diego Union and Daily Bee on the day of August, 1905.

J.T. BUTLER,

City Clerk of the City of San Diego, California.

By W.E. Bartlett Deputy.

## RESOLUTION OF INTENTION No. 2316.

To change the grade of Twenty-fourth street between "J" and "K" streets in the City of San Diego, California.

WHEREAS, the owners of a majority of the property affected by the herein proposed change of grade of Twenty-fourth street between "J" and "K" streets in the City of San Diego, California, have petitioned the Common Council of said City to change the grade thereof between said points; and

WHEREAS, the said Common Council of said City hereby finds that said petition contains the names of the owners of a majority of the property to be affected by the said proposed change of grade, and that it is for the public benefit to make said proposed change of grade, and to establish the grade of said Twenty-fourth street between said points as hereinafter set forth, now, therefore,

BE IT RESOLVED, that it is the intention of the Common Council of the said City of San Diego to change and establish the grade of said Twenty-fourth street as follows, to-wit:

At the intersection of the west line of said Twenty-fourth street with the north line of "K" street, the grade to remain as now established at eighty-one feet.

At a point on the west line of said Twenty-fourth street, one hundred and fifty feet north of the intersection of the west line of said Twenty-fourth street with the north line of "K" street, change the grade from eighty-eight and fifty-one hundredths (88.50) feet to eighty-six and fifty one-hundredths (86.50) feet.

At the intersection of the west line of Twenty-fourth street with the south line of "J" street, the grade to remain as now established at ninety-six feet.

At the intersection of the east line of said Twenty-fourth street with the north line of "K" street, the grade to remain as now established at seventy-nine and fifty one-hundredths (79.50) feet..

At a point on the east line of said Twenty-fourth street, one hundred and fifty feet north of the intersection of the said east line of Twenty-fourth street with the north line of "K" street, change the grade from eighty-eight and twenty-five hundredths (88.25) feet to eighty-six and twenty-five hundredths (86.25) feet.

At the intersection of the east line of said Twenty-fourth street with the south line of "J" street, the grade to remain as now established at ninety-seven feet.

That the grade of the said Twenty-fourth street between the points hereinbefore mentioned shall have a uniform ascent and descent, and the center line of the said Twenty-fourth street shall have an average elevation of the opposite curb grades.

All of said grade elevations to be above the datum line of levels as fixed by Ordinance No. 3 of the ordinances of the said City of San Diego, entitled, "An ordinance establishing a datum line for the grading of streets in the City of San Diego, State of California, and providing for the manner of establishing grades by ordinance," approved on the 30th day of June, 1886.

That the exterior boundaries of the district to be benefited by said change of grade, and to be assessed to pay the costs, damages, and expenses of the same, is hereby described and declared to be as follows, to-wit:

Commencing at the northwest corner of lot eight in block twenty-eight of Sherman's Addition in the City of San Diego, California, thence southerly along the westerly boundary

line of said lot eight and lot nine in said block twenty-eight to the southwest corner of said lot nine in said block twenty-eight; thence easterly along the northern line of "K" street to the southeast corner of lot twenty-five in block eleven of L.W. Kimball's Addition in said City; thence northerly along the eastern boundary line of lots twenty-four and twenty-five in said block eleven in said L.W. Kimball's Addition to the northeast corner of said lot twenty-four in said block eleven of said L.W. Kimball's Addition; thence westerly along the southern boundary line of "J" street to the point of beginning.

All according to the maps of said Sherman's Addition and said L.W. Kimball's Addition on file in the office of the Recorder of the County of San Diego, State of California.

The City Clerk of said City is hereby directed to cause this Resolution of Intention to be published for ten days in the newspaper in which the official notices of the Common Council of said City are usually printed and published, to-wit, The San Diego Union and Daily Bee a daily newspaper published and circulated and of general circulation in said City, in every regular issue of said newspaper for said period of ten days, which newspaper is hereby designated as the newspaper in which this Resolution of Intention shall be published in the manner and by the person required by law.

The Superintendent of Streets of said City is hereby ordered and directed, within five days after the first publication of this Resolution, to cause to be conspicuously posted, in the manner and form required by law, within the district herein above designated as the district to be benefited by the proposed change of grade, notice of the passage of this Resolution.

Passed and adopted by the said Common Council of the said City of San Diego, California, this 14th day of August, 1905, by the following vote, to-wit:

AYES---COUNCILMEN:-Thorpe, Blochman, Kelly, McNeill, Creelman, Reynolds, Johnson, Goldkamp, and Osborn.

NOES---NONE.

ABSENT-NONE.

JOHN B. OSBORN,

President of the Common Council of the City of San Diego, California.

I hereby certify that the above and foregoing Resolution of Intention was passed by the Common Council of the said City of San Diego, at the time and by the vote above stated.

J. T. BUTLER,

City Clerk of the City of San Diego, California, and Ex-officio Clerk of the Common Council of the City of San Diego.

(SEAL)

By PERCY L. DAY, Deputy.

I hereby approve the foregoing resolution this 17th day of August, 1905.

JOHN L. SEHON,

Mayor of the City of San Diego, California.

I hereby certify that the above and foregoing is a full, true and correct copy of Resolution No. 2316 of the resolutions of the City of San Diego, California, as adopted by the Common Council of said City on the 14th day of August, 1905.

I further certify that Resolution No. 2316 was correctly published in the San Diego

Union and Daily Bee on the \_\_\_\_\_ day of August, 1905.

J.T. BUTLER,

City Clerk of the City of San Diego, California.

By W.E. Bartlett Deputy.

[The body of the document is crossed out with a large diagonal line.]

## R E S O L U T I O N .    N o . 2 3 1 7 :

BE IT RESOLVED, By the Common Council of the City of San Diego, as follows:

That the City Engineer of the said City of San Diego, California, be, and he is, hereby authorized and directed to prepare and furnish to this Common Council, plans, drawings, and cross-sections for the paving of that portion of Fifth street, in the City of San Diego, California, and that portions of the intersections of the said Fifth street with cross streets, between the south line of "A" street and the south line of Upas street, (excepting the sidewalks of the said Fifth street and the sidewalks of said intersections of streets) lying east of a line drawn nine and sixty-five hundredths feet east from, and parallel to, the center line of the said Fifth street and the said intersections of streets running from the said south line of "A" street to the said south line of Upas street; also that portion of the said Fifth street, and that portion of the said intersections of the said Fifth street with cross streets, between said points (excepting the sidewalks of the said Fifth street and the sidewalks of said intersections of streets) lying west of a line drawn nine and sixty-five hundredths feet west from, and parallel to, the said center line, except that portion of the said Fifth street and the said intersections of streets between said points required by law to be kept in order or repair by any person or company having railroad tracks thereon, with asphalt pavement upon an asphalt concrete base. Said plans, drawings, and cross-sections to comply with the provisions of Ordinance numbered Eleven Hundred and Twenty-nine of the ordinances of said city, entitled, "An ordinance prescribing specifications for asphalt pavement on asphalt concrete base in the City of San Diego, California," approved on the 3rd day of June, 1902, as amended by Ordinance numbered Eleven Hundred and Forty-seven of the ordinances of said City, entitled, "An ordinance amending section 2 of Ordinance No. 1129 of the ordinances of said City, approved on the 3rd day of June, 1902," approved on the 17th day of June, 1902.

That the said City Engineer be and he is hereby authorized and directed to furnish to this Common Council a careful estimate of the number of cubic yards of excavation necessary to be made in so paving the said Fifth street, and said intersections of streets, as above stated, which estimate shall be made in duplicate, <sup>and</sup> one copy of said estimate shall be kept on file in the office of the said City Engineer, and shall, during office hours, be accessible for inspection to any person who may desire to inspect the same. That the said estimate shall include plans and specifications, and estimates of the cost of any and all culverts which may be necessary to be constructed in doing said work.

That the Superintendent of Streets of said City be and he is hereby authorized and directed to furnish to this Common Council a description of the place or places where the surplus earth to be removed in doing said work, shall be placed and deposited.

Passed and adopted by the said Common Council of the said City of San Diego, California, this 14th day of August, 1905, by the following vote, to-wit:

AYES---COUNCILMEN:--Thorpe, Blochman, Kelly, McNeill, Creelman, Reynolds, Johnson, Goldkamp, and Osborn.

NOES---NONE.

ABSENT-NONE.

JOHN B. OSBORN,  
President of the Common Council of the City of San Diego, California.

I hereby certify that the above and foregoing Resolution was passed by the Common Council of the said City of San Diego, at the time and by the vote, above stated.

J.T. BUTLER,

City Clerk of the City of San Diego, California, and Ex-officio Clerk  
of the Common Council of the City of San Diego.

(SEAL)

By PERCY L. DAY, Deputy.

I hereby approve the foregoing resolution this 17th day of August, 1905.

JOHN L. SEHON,

Mayor of the City of San Diego, California.

I hereby certify that the above and foregoing is a full, true and correct copy of Resolution No. 2317 of the Resolutions of the City of San Diego, California, as adopted by the Common Council of said City on the 14th day of August, 1905.

J.T. BUTLER,

City Clerk of the City of San Diego, California.

By W. E. Bartlett Deputy.

R E S O L U T I O N    N o . 2 3 1 8 .  
-----

WHEREAS, the first Monday in September, commonly known in this State as "Labor Day" is, under the laws of the State, a legal holiday; and

WHEREAS, the Federated Trades, Labor Council, and Affiliated Unions of the City of San Diego, California, have asked the Common Council for permission to parade in the streets of said City on said day, NOW, THEREFORE,

BE IT RESOLVED, By the Common Council of the City of San Diego, as follows:

That the said Federated Trades, Labor Council, and Affiliated Unions of the City of San Diego, California, and all other organizations and persons in sympathy with labor, and the maintenance of its dignity, are hereby granted permission to parade in any and all of the streets in the said City of San Diego, to such extent as may suit their convenience; PROVIDED, that the persons having charge of such parade or parades shall indicate to the Chief of Police the line of march, to the end that the streets along such line may be kept open for them.

I hereby certify that the above and foregoing is a full, true and correct copy of Resolution No. 2318 of the Resolutions of the City of San Diego, California, as adopted by the Common Council of said City on the 28th day of August, 1905.

J. T. BUTLER,

City Clerk of the City of San Diego, California.

By W. E. Bartlett Deputy.

## RESOLUTION No. 2319.

WHEREAS, on the first day of February, 1905, Charles Stansbury and C.L. Powell, a co-partnership, as Stansbury & Powell, entered into a contract with the City of San Diego, through the Board of Public Works of said City, for laying wood pipe on University avenue, University Boulevard, and El Cajon avenue for the extension and improvement of the Water Distributing System of the said City of San Diego, California; and

WHEREAS, the said Stansbury & Powell have petitioned for an extension of time within which to complete their said contract for ninety days, NOW, THEREFORE,

BE IT RESOLVED, By the Common Council of the City of San Diego, as follows:

That in consideration of the matters and things set out in the above recital, the said Stansbury & Powell are hereby granted an extension of ninety days from the date of the expiration of their said contract, which is the first day of September, 1905, for the completion of the work specified in said contract, and to procure the acceptance thereof by the said Board of Public Works.

I hereby certify that the above and foregoing is a full, true, and correct copy of Resolution No. 2319 of the Resolutions of the City of San Diego, California, as adopted by the Common Council of said City on the 28th day of August, 1905.

J.T. BUTLER,

City Clerk of the City of San Diego, California.

By W.E. Bartlett Deputy.

RESOLUTION No. 2320.

WHEREAS, on the 14th day of February, 1905, J. Frank Over and Payne Brown, co-partners, as Over & Brown, entered into a contract with S.W. Hackett, as Superintendent of Streets, for the grading of "M" street in the City of San Diego, California, from the east line of Eighth street to the west line of Thirty-second street; and

WHEREAS, the said Over & Brown have petitioned for an extension of time within which to complete their said contract for thirty days, NOW, THEREFORE,

BE IT RESOLVED, By the Common Council of the City of San Diego, as follows:

That in consideration of the matters and things set out in the above recital, the said Over & Brown are hereby granted an extension of 30 days from the date of the expiration of their said contract, which is the 2nd day of September, 1905, for the completion of the work specified in said contract, and to procure the acceptance thereof by the Superintendent of Streets.

I hereby certify that the above and foregoing is a full, true and correct copy of Resolution No. 2320 of the Resolutions of the City of San Diego, California, as adopted by the Common Council of said City on the 28th day of August, 1905.

J.T. BUTLER,

City Clerk of the City of San Diego, California.

By W.E. Bastlett Deputy.

## Resolution No. 2321.

Be it resolved, by the Common Council of the City of San Diego, as follows:

That the drawings, plans, and specifications for the construction of a bridge on Harrison Avenue in the City of San Diego, California, at the place thereon shown by said drawings, having been prepared by the City Engineer of said City in accordance with the instructions contained in Resolution No. 2263 adopted July 7<sup>th</sup>, 1905, as set forth and shown in the communication from the said City Engineer dated August 1<sup>st</sup>, 1905, and filed in the office of the City Clerk of said City on the first day of August, 1905, being Document No. 10477, be and the same are hereby approved and adopted as the plans, drawings, and specifications for the construction of said bridge.

I hereby certify that the above and foregoing is a full, true, and correct copy of Resolution No. 2321 of the Resolutions of the City of San Diego, California, as adopted by the Common Council of said City on the 5<sup>th</sup>, day of September, 1905.

*J. D. Dutler*  
City Clerk of the City of San Diego, California

## Resolution No. 2322.

Be it resolved, By the Common Council of the City of San Diego, as follows:

That the time for sidewalking and curbing in front of Lot "J", in Block 286, of Horton's Addition, be, and the same is hereby extended to January 1, 1906.

I hereby certify that the above and foregoing is a full, true, and correct copy of Resolution No. 2322 of the Resolutions of the City of San Diego, California, as adopted by the Common Council of said City on the 5th day of September, 1905.

*J. T. Butler*  
City Clerk of the City of San Diego, California.

## Resolution No. 2323.

Be it Resolved, By the Common Council of the City of San Diego, as follows:

That in laying the sidewalk at the northwest corner of Grape and Columbia Streets the radii corner thereof, be left out.

I hereby certify that the above and foregoing is a full, true, and correct copy of Resolution No. 2323, of the Resolutions of the City of San Diego, California, as adopted by the Common Council of said City on the 5th, day of September, 1905.

*J. T. Butler*  
City Clerk of the City of San Diego, California.

## Resolution No. 2324.

Be it Resolved, By the Common Council of the City of San Diego, as follows:

That permission is hereby granted to the owner of the herein after described lot to lay a sidewalk on Seventh Street, in front of Lot "L", in Block 138, of Horton's Addition, the full width of the sidewalk in front of said lot; the same to be asphaltum, and to lay two (2) asphaltum drive-ways on "K" Street, in front of said lot.

I hereby certify that the above and foregoing is a full, true, and correct copy of Resolution <sup>No.</sup> 2324 of the Resolutions of the City of San Diego, California, as adopted by the Common Council of said City on the 5th, day of September, 1905.

J. J. Butler  
City Clerk of the City of San Diego, California.

## Resolution No. 2325.

Be it Resolved, By the Common Council of the City of San Diego, as follows:

That the City Engineer of the City of San Diego, California, be, and he is hereby authorized and directed to furnish to this Common Council an estimate of the cost of a sewer in the alley of block No. 6, in Britten's Addition, <sup>beginning</sup> on the North side of Robinson Avenue thence North connecting with the main sewer on University Avenue.

I hereby certify that the above and foregoing is a full, true, and correct copy of Resolution No. 2325 of the Resolutions of the City of San Diego, California, as adopted by the Common Council of said City on the 5th, day of September, 1905.

J. J. Butler  
City Clerk of the City of San Diego, California.

## Resolution No. 2326.

Be it Resolved, By the Common Council of the City of San Diego, as follows:

Whereas, the Grand Encampment of the Independent Order of Oddfellows is to hold its annual session in our City, commencing October 6, 1905 and whereas business houses and public buildings generally are to be decorated in honor of the visitors.

Therefore be it resolved that the Board of Public works is hereby directed to have the City Hall decorated on said occasion at an expense of not to exceed \$75.00 and the said sum is hereby appropriated from the Funds of Public Building Fund.

I hereby certify that the above Resolution can be granted without violating any ordinances of the City of San Diego.

B. J. Edmonds.  
City Auditor.

I hereby certify that the above and foregoing is a full, true, and correct copy of Resolution No. 2326 of the Resolutions of the City of San Diego, California, as adopted by the Common Council of said City on the 5th day of September, 1905.

J. P. Butler  
City Clerk of the City of San Diego, California.

## Resolution No. 2327.

Be it Resolved, By the Common Council of the City of San Diego, as follows:

That it be and is hereby determined by this Common Council that Prospect street from the South line of Ravina street to the East line of College street, be improved between said points by the construction of sidewalks and curbs thereon, in accordance with the specifications for such work as contained in Ordinance No. 1140, approved June 17th, 1902.

That the owners of property fronting upon said street between said points shall have until the 2nd day of January 1906 within which to construct sidewalks and curbs thereon at private contract.

That the City Engineer be and he is hereby authorized and directed to prepare a profile of the sidewalk of said street between said points, and furnish to any person applying therefor an estimate of the number of cubic yards of excavation or embankment necessary to bring any portion of the sidewalk of said street to its official grade.

That on said 2nd day of January 1906 said City Engineer shall furnish this Council a detailed report showing the amount of sidewalking and curbing yet to be done on said street between said points.

That the City Clerk advertise the fact that said improvement has been decided upon, and that property owners desiring to construct sidewalks and curbs by private contract must complete said work on or before the said 2nd day of January 1906.

I hereby certify that the above and foregoing, is a full, true, and correct copy of Resolution No. 2327 of the Resolutions of the City of San Diego, California, as adopted by the Common Council of said City on the 5th day of September 1905.

*J. D. Butler*  
City Clerk of the City of San Diego, California.

## Resolution No. 2328.

Resolution Ordering the Work of Grading Second Street in the City of San Diego, California, from the north line of Thornton Avenue, to the south line of University Ave.

Resolved by the Common Council of the City of San Diego, a municipal corporation in the County of San Diego, State of California, that the public interest and convenience of said city require that the street work hereinafter described be done, and therefore the said Common Council hereby orders the following street work to be done in said city, to-wit:

The grading of Second Street in the City of San Diego, California, including the sidewalks thereof, from the north line of Thornton Avenue, to the south line of University Avenue, including all intersections of streets between said points, and the sidewalks of such intersections (excepting such portions of the said Second Street and the said intersections of streets, between said points, required by law to be kept in order or repair by any person or company having railroad tracks thereon, and also excepting the intersections of the said Second Street with cross-streets which have already been graded to the official grade thereof), to the official grade thereof according to the specifications therefor contained in Ordinance No. 2061 of the ordinances of the said City of San Diego, California, entitled, "An Ordinance Providing Specifications for the Grading of Streets in the City of San Diego, California," approved on the 6th, day of June, 1905.

That the surplus dirt and material consisting of thirteen hundred and eighty-six and six tenths (1386.6) cubic yards, to be obtained in doing said grading, shall be placed and deposited in a driveway across the Canon on a line with said Second Street, between University Avenue and Washington Street in said City of San Diego.

The San Diego Union and Daily Bee a daily newspaper published and circulated and of general circulation in said City of San Diego, is hereby designated as the newspaper in which this Resolution Ordering Work, and the notice of said work inviting sealed proposals for doing the the same, shall be published, in the manner and form, and by the persons required by law.

The Clerk of the said City of San Diego is hereby directed to post conspicuously for five days on or near the

chamber door of the said Common Council, in the manner and form required by law, a notice with specifications inviting sealed proposals or bids for doing said work; and said Clerk is hereby directed to publish, for two days, in the manner and form required by law, a notice of said work, inviting sealed proposals or bids for doing the said work, and referring to the specifications posted or on file, in the said newspaper designated as aforesaid for that purpose. Said notice shall require either a certified check or bond, as prescribed by law, for an amount not less than ten per cent. of the aggregate of the proposal.

Said Clerk of the said City of San Diego is also hereby directed to publish this resolution ordering work, for two days, in the manner required by law, in said newspaper hereinbefore designated for that purpose.

Passed and adopted by the Common Council of the said City of San Diego, California, this 5<sup>th</sup> day of September 1905, by the following vote, to-wit:

Ayes - Councilmen Thorpe, Blochman, Kelly, M<sup>s</sup> Neill, Greelman, Reynolds, Johnson, Goldkamp and Osborn

Noes - None:-

Absent - None:-

John B. Osborn.

President of the Common Council of the City of San Diego, Cal.

I hereby certify that the above and foregoing Resolution Ordering Work was passed by the Common Council of the said City of San Diego, at the time and by the vote, above stated.

[Seal]

J. T. Butler,

City Clerk of the City of San Diego, California,  
and Ex-Officio Clerk of the Common Council of  
the said City of San Diego.

By Percy L. Day Deputy,

I hereby approve the foregoing resolution this 6<sup>th</sup> day of September, 1905.

John L. Schou.

Mayor of the City of San Diego, California

I hereby certify that the above and foregoing is a full, true, and correct copy of Resolution No. 2328 of the Resolutions of the City of San Diego, California, as adopted by the Common Council of said City on the 5<sup>th</sup> day of September, 1905. (J. T. Butler)

City Clerk of the City of San Diego, Cal.

## Resolution No. 2329.

Resolution Ordering the Work of Grading Ninth Street in the City of San Diego, California, from the north line of University Ave. to the south line of Monterey Street.

Resolved by the Common Council of the City of San Diego, a municipal corporation in the County of San Diego, State of California, that the public interest and convenience of said city require that the street work hereinafter described be done, and therefore the said Common Council hereby orders the following street work to be done in said city, to-wit:

The grading of Ninth Street in the City of San Diego, California, including the sidewalks thereof, from the north line of University Ave. to the south line of Monterey street, including all intersections of streets between said points, and the sidewalks of intersections (excepting such portions of the said Ninth street and the said intersections of streets, between said points, required by law to be kept in order or repair by any person or company having railroad tracks thereon, and also excepting the intersections of the said Ninth street with cross-streets which have already been graded to the official grade thereof), to the official grade thereof according to the specifications therefor contained in Ordinance No. 2061 of the ordinances of the said City of San Diego, entitled, "An Ordinance Providing Specifications for the Grading of Streets in the City of San Diego, California," approved on the 6<sup>th</sup> day of June, 1905.

That the surplus dirt and material consisting of twenty-four and nine tenths (24.9) cubic yards, to be obtained in doing said grading, shall be placed and deposited on said Ninth Street, between University Ave., and Robinson Ave. in said City of San Diego.

The San Diego Union and Daily Bee a daily newspaper published and circulated and of general circulation in said City of San Diego, is hereby designated as the newspaper in which this Resolution Ordering Work, and the notice of said work inviting sealed proposals for doing the same, shall be published, in the manner and form, and by the persons required by law.

The Clerk of the said City of San Diego is hereby directed to post conspicuously for five days on or near the chamber door of the said Common Council, in the manner

and form required by law, a notice with specifications inviting sealed proposals or bids for doing said work; and said Clerk is hereby directed to publish, for two days, in the manner and form required by law, a notice of said work, inviting sealed proposals or bids for doing the said work, and referring to the specifications posted or on file, in the said newspaper designated as aforesaid for that purpose.

Said notice shall require either a certified check or bond, as prescribed by law, for an amount not less than ten per cent. of the aggregate of the proposal.

Said Clerk of the said City of San Diego is also hereby directed to publish this resolution ordering work, for two days, in the manner required by law, in said newspaper hereinbefore designated for that purpose.

Passed and adopted by the Common Council of the said City of San Diego, California, this 5<sup>th</sup> day of September 1905, by the following vote to-wit:

Ayes - Councilmen Thorpe, Blochman, Kellay, M<sup>r</sup> Neill, Creelman, Reynolds, Johnson, Goldkamp<sup>and</sup> Osborn.

Noes - None:-

Absent - None:-

John B. Osborn,

President of the Common Council of the City of San Diego, Cal.

I hereby certify that the above and foregoing Resolution Ordering Work was passed by the Common Council of the said City of San Diego, at the time and by the vote, above stated.

[Seal]

J. T. Butler,

City Clerk of the City of San Diego, California, and

Ex-Officio Clerk of the Common Council of the said

City of San Diego.

By Percy L. Day, Deputy.

I hereby approve the foregoing resolution this 6<sup>th</sup> day of September, 1905.

John L. Schou,

Mayor of the City of San Diego, California.

I hereby certify that the above and foregoing is a full, true, and correct copy of Resolution No. 2329 of the Resolutions of the City of San Diego, California, as adopted by the Common Council of said City, on the 5<sup>th</sup> day of September, 1905.

J. T. Butler  
City Clerk of the City of San Diego, California.

## Resolution No. 2330.

Resolution Ordering the Work of Grading Redwood street in the City of San Diego, California, from the east line of Fourth street to the west line of the City Park.

Resolved by the Common Council of the City of San Diego, a municipal corporation in the County of San Diego, State of California, that the public interest and convenience of said city require that the street work herein after described be done, and therefore the said Common Council hereby orders the following street work to be done in said city, to-wit:

The grading of Redwood street in the City of San Diego, California, including the sidewalks thereof, from the east line of Fourth street to the west line of the City Park, including all intersections of streets between said points, and the sidewalks of such intersections (excepting such portions of the said Redwood street and the said intersections of streets, between said points, required by law to be kept in order or repair by any person or company having railroad tracks thereon, and also excepting the intersections of the said Redwood street with cross-streets which have already been graded to the official grade thereof, to the official grade thereof according to the specifications therefor contained in Ordinance No. 2061 of the ordinances of the said City of San Diego, entitled, "An Ordinance Providing Specifications for the Grading of Streets in the City of San Diego, California," approved on the 6<sup>th</sup> day of June, 1905.

That the surplus dirt and material consisting of twenty-two hundred and fourteen and two tenths (2214.2) cubic yards of dirt to be obtained in doing said grading, shall be placed and deposited on Redwood street, between Third and Fourth streets in said city.

The San Diego Union and Daily Bee a daily newspaper published and circulated and of general circulation in said City of San Diego, is hereby designated as the newspaper in which this Resolution Ordering Work, and the notice of said work inviting sealed proposals for doing the same, shall be published, in the manner and form, and by the persons required by law.

The Clerk of the said City of San Diego is hereby directed to post conspicuously for five days on or near the chamber door of the said Common Council

in the manner and form required by law, a notice of said work, inviting sealed proposals or bids for doing said work; and said Clerk is hereby directed to publish, for two days, in the manner and form required by law, a notice of said work, inviting sealed proposals or bids for doing the said work, and referring to the specifications posted or on file, in said newspaper designated as aforesaid for that purpose.

Said notice shall require either a certified check or bond, as prescribed by law, for an amount not less than ten per cent. of the aggregate of the proposal.

Said Clerk of the said City of San Diego is also hereby directed to publish this resolution ordering work, for two days, in the manner required by law, in said newspaper hereinbefore designated for that purpose.

Passed and adopted by the Common Council of the said City of San Diego, California, this 5<sup>th</sup> day of September 1905, by the following vote, to-wit:

Ayes - Councilmen Thorpe, Blochman, Kelly, M. S. Neill, Creelman, Reynolds, Johnson, Boldkamp and Osborn.

Noes - None:-.

Absent - None:-.

John B. Osborn.

President of the Common Council of the City of San Diego  
California

I hereby certify that the above and foregoing Resolution Ordering Work was passed by the Common Council of the said City of San Diego, at the time and by the vote, above stated.

[Seal]

J. J. Butler.

City Clerk of the City of San Diego, California  
and Ex-Officio Clerk of the Common  
Council of the said City of San Diego

By Percy L. Day. Deputy.

I hereby approve the foregoing resolution this 6<sup>th</sup> day of September, 1905.

John L. Sehon.

Mayor of the City of San Diego  
California

I hereby certify that the above and foregoing is a full, true, and correct copy of Resolution No. 2330 of the Resolutions of the City of San Diego, California, as adopted by the Common Council of said City on the 5<sup>th</sup> day of Sept.

J. J. Butler  
City Clerk of the City of San Diego California

**Resolution of Intention No. 2331.**

To grade Harrison avenue in the city of San Diego, California, from the south line of "N" street to the west line of Twenty-eighth street.

Resolved, that it is the intention of the common council of the city of San Diego, a municipal corporation in the county of San Diego, State of California, to order the following street work to be done in said city, to-wit:

That Harrison avenue in the city of San Diego, California, including the sidewalks thereof, from the south line of "N" street to the west line of Twenty-eighth street, including all intersections of streets between said points and the sidewalks of such intersections (excepting such portions of the said Harrison avenue and the said intersections of streets, between said points, required by law to be kept in order or repair by any person or company having railroad tracks thereon, and excepting that portion of said Harrison avenue to be occupied by a bridge, as is more particularly shown by that certain communication from the city engineer of said city filed in the office of the clerk of said city, August 1st, 1905, and marked Document No. 10477, adopted as the plans, drawings and specifications for said bridge by the common council of said city on the 5th day of September, 1905, by resolution No. 2321, a duplicate of which specifications for said bridge is on file and of record in the office of the city engineer of said city of San Diego, California, in "Street Estimate book" No. 2, Vol. 1, from page 224 to page 226, both pages inclusive; a duplicate of said plans, and drawings of said bridge is on file and of record in the office of the said city engineer in "Street Estimate book" No. 2, Vol. 2, at page 28,) be graded to the official grade thereof according to the specifications therefor contained in ordinance No. 2061 of the ordinances of the said city of San Diego, entitled, "An ordinance providing specifications for the grading of streets in the city of San Diego, California," approved on the 6th day of June, 1905.

Also that there be constructed on said Harrison avenue a bridge, at the place on said street where said bridge is shown to be located by the drawings thereof attached to and a part of the aforesaid communication from the said city engineer, and document No. 10477. The said bridge to be constructed in accordance with the specifications for the same as shown by the aforesaid communication from the said city engineer and Document No. 10477, and the specifications and drawings of said bridge attached to and made a part of said communication and document, to which communication and document and the specifications and drawings thereto attached, reference is hereby made for a more particular description of the location of said bridge and details as to the construction thereof; and the said communication Document No. 10477, and specifications and drawings thereto attached, is by reference thereto incorporated herein and made a part hereof.

That the San Diego Union and Daily Bee, a daily newspaper published and circulated, and of general circulation, in the said city of San Diego, be and it is hereby designated as the newspaper in which this resolution of intention shall be published for two days, and the notice of the passage thereof shall be published for six days in the manner and by the persons required by law.

That the clerk of the said city of San Diego, be and he is hereby directed to post this resolution of intention conspicuously for two days on or near the chamber door of the said common council, and to cause the same to be published by two insertions in said daily newspaper in the manner required by law.

That the street superintendent of the said city of San Diego shall thereupon cause to be conspicuously posted along the line of the said contemplated work, above described, notices of the passage of this resolution, in the manner and in the form required by law and shall also cause a notice similar in substance to be published for six days in said daily newspaper in the manner required by law.

Passed and adopted by the said common council of the said city of San Diego, California, this 5th day of September, 1905, by the following vote, to-wit:

Ayes—Councilmen Thorpe, Blochman, Kelly, McNeill, Creelman, Reynolds, Johnson, Goldkamp and Osborn.

Noes—None.

Absent—None.

JOHN B. OSBORN,

President of the common council of the city of San Diego, California.

I hereby certify that the above and foregoing resolution of intention was passed by the common council of the said city of San Diego, at the time and by the vote above stated:

(Seal.) J. T. BUTLER,

City clerk of the city of San Diego, California, and ex-officio clerk of the common council of the city of San Diego.

By PERCY L. DAY, Deputy.

I hereby approve the foregoing resolution this 7th day of Sept., 1905.

JOHN L. SEHON,

Mayor of the city of San Diego, California.

I hereby certify that the above and foregoing is a full, true and correct copy of Resolution No. 2331 of the Resolutions of the City of San Diego, California, as adopted by the Common Council of said City on the 5th day of September 1905.

*J. T. Butler*  
City Clerk of the City of San Diego, California.

**Resolution of Intention No. 2332.**

To grade Sampson street in the city of San Diego, California, from the west line of Twenty-eighth street to the north line of the right-of-way of the Southern California Railway company. Resolved, that it is the intention of the common council of the city of San Diego, a municipal corporation in the county of San Diego, state of California, to order the following street work to be done in said city, to-wit:

That Sampson street in the city of San Diego, California, including the sidewalks thereof, from the west line of Twenty-eighth street to the north line of the right-of-way of the Southern California Railway company, including all intersections of streets between said points and the sidewalk of such intersections (excepting such portions of the said Sampson street and the said intersections of streets, between said points, required by law to be kept in order or repair by any person or company having railroad tracks thereon) and also the intersections of the said Sampson street with cross-streets already graded to the official grade thereof, be graded to the official grade thereof according to the specifications therefor contained in ordinance No. 2061 of the ordinances of the said city of San Diego, entitled, "An ordinance, providing specifications for the grading of streets in the city of San Diego, California," approved on the 6th day of June, 1905.

That the surplus dirt to be obtained in grading said Sampson street, between the points herein mentioned be placed, and deposited as follows:

That there shall be placed on Harrison avenue, between "N" street and Twenty-eighth street, twenty-three hundred and eleven and eighty-seven-hundredths (2,311.87) cubic yards thereof.

That there shall be placed upon the following lots in the blocks hereinafter mentioned (all of said lots and blocks being in the San Diego Land and Town company's addition to the said city of San Diego) the balance of said surplus dirt, in the following amounts, to-wit:

On lot one in block two hundred and eighty-one, three hundred and seventy-one and sixty-two-hundredths (371.62) cubic yards thereof;

On each of lots two, four, forty-three, and forty-four in block two hundred and eighty-one, three hundred and sixty-eight cubic yards thereof;

On lot twenty-nine in block one hundred and ninety, two hundred and sixty-six and seventy-nine-hundredths (266.79) cubic yards thereof;

On each of lots thirty, thirty-one, and thirty-two in block one hundred and ninety, two hundred and sixty-six cubic yards thereof;

On lot forty-eight in block one hundred and seventy-four, one hundred and twenty cubic yards thereof;

On each of lots forty-six and forty-seven in block one hundred and seventy-four, one hundred cubic yards thereof;

On lot forty-five in block one hundred and seventy-four, one hundred and nineteen and thirty-two hundredths (119.32) cubic yards thereof;

On lot one in block one hundred and seventy-four, forty cubic yards thereof;

On lot thirty-five in block one hundred and forty-three, ninety-eight cubic yards thereof;

On each of lots thirty-six, thirty-seven and thirty-eight in block one hundred and forty-three, ninety-seven cubic yards thereof;

On each of lots thirteen, fourteen, fifteen, sixteen, seventeen and eighteen, in block one hundred and forty-three, seventy-five cubic yards thereof;

On each of lots twenty-five, twenty-six, twenty-seven, twenty-eight, twenty-nine and thirty, in block one hundred and twenty-seven, two hundred and fifty cubic yards thereof;

On lot thirty-one in block one hundred and twenty-seven, two hundred and thirty-three cubic yards thereof;

On lot thirty-two in block one hundred and twenty-seven, two hundred cubic yards thereof.

That in the opinion of the common council of the said city of San Diego, California, the work contemplated in this resolution of intention is of more than local and ordinary public benefit, and the expense of such work and improvement is hereby made chargeable upon a district, the exterior boundaries of which is described as follows, to-wit:

Commencing at a point on the northeasterly line of the right-of-way of the Southern California Railway company, where said northeasterly line is intersected by the division line between lots thirty-six and thirty-seven in block three hundred and fifteen of the said San Diego Land and Town company's addition to the city of San Diego, California; thence in a northeasterly direction following a line parallel to, and distant three hundred feet from the southeast line of Sampson street to the west line of Twenty-eighth street; thence in a northerly direction following the said west line of Twenty-eighth street to the southwesterly line of Everett avenue; thence in a northwesterly direction following the said southwesterly line of Everett avenue to a point where said southwesterly line of Everett avenue is intersected by the division line between lots thirty-six and thirty-seven in block three hundred and fifteen of the said San Diego Land and Town company's addition; thence in a southwesterly direction following a line parallel to, and distant three hundred feet from the northwesterly line of said Sampson street to the northeasterly line of the right-of-way of the Southern California Railway company; thence in a southeasterly direction following the said northeasterly line of said right-of-way to the point or place of beginning.

The said San Diego Land and Town company's addition to the city of San Diego, California, being an addition in the said city of San Diego as shown by the map of the San Diego Land and Town company's addition to San Diego filed in the office of the recorder of San Diego county, State of California, October 30th, 1886.

The said right-of-way of the Southern California Railway company being as shown by that map of the Southern California Railway, on file in the office of the county clerk of San Diego county, State of California; endorsed map of the Southern California Railway in San Diego county, California; in 3 parts, filed May 10th, 1899. Will H. Holcomb, clerk. Part 2, Fallbrook to National City.

That the San Diego Union and Daily Bee, a daily newspaper published and circulated, and of general circulation in the said city of San Diego, be and it is hereby designated as the newspaper in which this resolution of intention shall be published for two days, and the notice of the passage thereof shall be published for six days in the manner and by the persons required by law.

That the clerk of the said city of San Diego be and he is hereby directed to post this resolution of intention conspicuously for two days on or near the chamber door of the said common council, and to cause the same to be published by two insertions in said daily newspaper in the manner required by law.

That the street superintendent of the said city of San Diego shall thereupon cause to be conspicuously posted along the line of the said contemplated work, above described, notices of the passage of this resolution, in the manner and in the form required by law and shall also cause a notice similar in substance to be published for six days in said daily newspaper in the manner required by law.

Passed and adopted by the said common council of the said city of San Diego, California, this 5th day of September, 1905, by the following vote, to-wit:

Ayes—Councilmen Thorpe, Blochman, Kelly, McNeill, Creelman, Reynolds, Johnson, Goldkamp and Osborn.

Noes—None.

Absent—None.

JOHN B. OSBORN,

President of the common council of the city of San Diego, California.

I hereby certify that the above and foregoing resolution of intention was passed by the common council of the said city of San Diego, at the time and by the vote above stated.

(Seal) J. T. BUTLER,

City clerk of the city of San Diego, California, and ex-officio clerk of the common council of the city of San Diego.

By PERCY L. DAY, Deputy.

I hereby approve the foregoing resolution this 7th day of Sept., 1905.

JOHN L. SEHON,

Mayor of the city of San Diego, California.

I hereby certify that the above and foregoing is a full, true and correct copy of Resolution No. 2332 of the Resolutions of the City of San Diego, California, as adopted by the Common Council of said City on the 5<sup>th</sup> day of Sept. 1905

*J. T. Butler*  
City Clerk of the City of San Diego, California.

## Resolution of Intention No. 2333.

To grade Eighteenth street in the city of San Diego, California, from the north line of "C" street to the south line of the City park.

Resolved, that it is the intention of the common council of the city of San Diego, a municipal corporation in the county of San Diego, state of California, to order the following street work to be done in said city, to-wit:

That Eighteenth street in the city of San Diego, California, including the sidewalks thereof, from the north line of "C" street to the south line of the City park, including all intersections of streets between said points and the sidewalks of such intersections (excepting such portions of the said Eighteenth street and the said intersections of streets, between said points, required by law to be kept in order or repair by any person or company having railroad tracks thereon), and also excepting the intersections of the said Eighteenth street with cross-streets already graded to the official grade thereof, be graded to the official grade thereof according to the specifications therefor contained in ordinance No. 2061 of the ordinances of the said city of San Diego, entitled, "An ordinance providing specifications for the grading of streets in the city of San Diego, California," approved on the 6th day of June, 1905.

That the surplus dirt to be obtained in grading said Eighteenth street, as aforesaid, shall be placed and deposited as follows:

Four hundred and fifty-nine and nine-tenths (459.9) cubic yards thereof shall be placed and deposited on "B" street, commencing at a point fifty feet east of the east line of Eighteenth street, and extending in an easterly direction along the said "B" street from said point of commencement not more than one hundred and fifty feet.

That the San Diego Union and Daily Bee, a daily newspaper published and circulated, and of general circulation, in the said city of San Diego, be and it is hereby designated as the newspaper in which this resolution of intention shall be published for two days, and the notice of the passage thereof shall be published for six days in the manner and by the persons required by law.

That the clerk of the said city of San Diego be and he is hereby directed to post this resolution of intention conspicuously for two days on or near the chamber door of the said common council, and to cause the same to be published by two insertions in said daily newspaper in the manner required by law.

That the street superintendent of the said city of San Diego shall thereupon cause to be conspicuously posted along the line of the said contemplated work, above described, notices of the passage of this resolution, in the manner and in the form required by law and shall also cause a notice similar in substance to be published for six days in said daily newspaper in the manner required by law.

Passed and adopted by the said common council of the said city of San Diego, California, this 5th day of September, 1905, by the following vote, to-wit:

Ayes—Councilmen Thorpe, Blochman, Kelly, McNeill, Creelman, Reynolds, Johnson, Goldkamp and Osborn.

Noes—None.

Absent—None.

JOHN B. OSBORN,  
President of the common council of the city of San Diego, California.

I hereby certify that the above and foregoing resolution of intention was passed by the common council of the said city of San Diego, at the time and by the vote above stated.

(Seal.) J. T. BUTLER,  
City clerk of the city of San Diego, California, and ex-officio clerk of the common council of the city of San Diego.

By PERCY L. DAY, Deputy.  
I hereby approve the foregoing resolution this 7th day of Sept., 1905.

JOHN L. SEHON,  
Mayor of the city of San Diego, California.

I hereby certify that the above and foregoing is a full, true and correct copy of Resolution No. 2333 of the Resolutions of the City of San Diego, California, as adopted by the Common Council of said City on the 5th day of Sept. 1905.

*J. T. Butler*  
City Clerk of the City of San Diego,  
California.

## Resolution of Intention No. 2334.

To change the grade of Julian avenue, between Dewey and Evans streets, in the city of San Diego, California.

Whereas, the owners of a majority of the property affected by the herein proposed change of grade of Julian avenue between the points hereinafter mentioned, in the city of San Diego, California, have petitioned the common council of said city to change the grade thereof, between said points, and

Whereas, the said common council of said city hereby finds that said petition contains the names of the owners of a majority of the property to be affected by the said proposed change of grade, and that it is for the public benefit to make said proposed change of grade and to establish the grade of said Julian avenue as hereinafter set forth; now, therefore be it

Resolved, that it is the intention of the

common council of the city of San Diego, California, to change and establish the grade of said Julian avenue, as follows, to-wit:

At a point on the northeast line of Julian avenue three hundred feet southeasterly from the east corner of Julian avenue and Dewey street, change the grade elevation from seventy-four feet to sixty-nine feet; at a point on the southwesterly line of Julian avenue three hundred feet southeasterly from the south corner of Julian avenue and Dewey street, change the grade elevation from seventy-three feet to sixty-eight feet.

All of said grade elevations to be above the datum line of levels, as fixed by ordinance No. 3, of the city of San Diego, entitled:

"An ordinance establishing a datum line for the grading of streets in the city of San Diego, state of California, and providing for the manner of establishing grades by ordinance." Approved June 30th, 1886.

And the grade of said street, between the points hereinbefore mentioned shall have a uniform ascent and descent, and the center line of said Julian avenue shall have an average elevation of the opposite curb grades.

And the exterior boundaries of the district which is declared to be benefited by the said change of grade, and assessed for the damages, costs and expenses thereof, are hereby described as follows, to-wit:

Commencing at the northerly corner of lot 1, in block 225, of the San Diego Land and Town company's addition; thence southeasterly following the course of the alley through said block 225 to the most easterly corner of lot 24, in said block; thence southwesterly following the southeasterly line of said lot 24, and the southeasterly line of lot 25, in block 189, to the most southerly corner of said lot 25; thence northwesterly following the course of the alley in block 189, in said San Diego Land and Town company's addition, to the most westerly corner of lot 48, in block 189; thence following the northwesterly line of said lot 48 and the northwesterly line of said lot 1, to the point of beginning.

Said San Diego Land and Town company's addition to San Diego being an addition in said city of San Diego according to the map thereof, filed in the office of the county recorder of San Diego county, California.

The city clerk of said city is hereby directed to cause this resolution of intention to be published for ten days in the newspaper in which the official notices of the common council of said city are usually printed and published, to-wit, the San Diego Union and Daily Bee, a daily newspaper published and circulated and of general circulation in said city, in every regular issue of said newspaper for said period of ten days, which newspaper is hereby designated as the newspaper in which this resolution of intention shall be published in the manner and by the person required by law.

The superintendent of streets of said city is hereby ordered and directed, within five days after the first publication of this resolution, to cause to be conspicuously posted, in the manner and form required by law, within the district herein above designated as the district to be benefited by the proposed change of grade, notice of the passage of this resolution.

Passed and adopted by the said common council of the said city of San Diego, California, this 5th day of September, 1905, by the following vote, to-wit:

Ayes—Councilmen Thorpe, Blochman, Kelly, McNeill, Creelman, Reynolds, Johnson, Goldkamp and Osborn.

Noes—None.

Absent—None.

JOHN B. OSBORN,  
President of the common council of the city of San Diego, California.

I hereby certify that the above and foregoing resolution of intention was passed by the common council of the said city of San Diego, at the time and by the vote above stated.

(Seal.) J. T. BUTLER,  
City clerk of the city of San Diego, California, and ex-officio clerk of the common council of the city of San Diego.

By PERCY L. DAY, Deputy.

I hereby approve the foregoing resolution this 7th day of Sept., 1905.

JOHN L. SEHON,  
Mayor of the city of San Diego, California.

I hereby certify that the above and foregoing is a full true and correct copy of Resolution No. 2334 of the Resolutions of the City of San Diego, California, as adopted by the Common Council of said City on the 5th day of Sept., 1905.

*J. T. Butler*  
City Clerk of the City of San Diego, California.

## Resolution No. 2335.

Be it Resolved, by the Common Council of the City of San Diego, as follows:

That the drawings and specifications for the construction of the necessary bridge and culverts to be constructed in the grading of India Street in the City of San Diego, California, from the northwest line of Kalmia Street to the northeast line of Winters Street, pursuant to the instructions contained in Joint Resolution No. 2032, now on file in the office of the City Clerk of said City be, and the same are hereby adopted and approved and declared to be the drawings and specifications under which said bridge and culverts shall be so constructed, which drawings and specifications are on file in the office of the City Clerk of said City endorsed as follows: "Document No. 10776. Filed Sept. 1, 1905. J. T. Butler City Clerk, By Percy L. Day, Deputy. Communication from City Engineer. Estimate of yardage in grading India Street from Kalmia to Winters Streets. Also plans and specifications for necessary bridges, etc."

A duplicate of which drawings and specifications is on file in the City Engineer's office of said City in that certain record book endorsed "Street Estimate Book No. 2. Vol. 2. containing drawings referred to in the various reports contained in Street Estimate Book No. 2. Vol. 1.", at pages 38 to 39 both inclusive.

A duplicate of the estimates contained in said Document No. 10776 is on file and of record in said City Engineer's office in said City in that certain record book endorsed "Street Estimate Book No. 2 Vol. 1." pages 233 to 244 both inclusive.

Passed and adopted by the said Common Council of the said City of San Diego, California, this 5<sup>th</sup> day of September 1905, by the following vote, to-wit:

Ayes - Councilmen Thorpe, Blochman, Kelly, M. S. Neill, Creelman, Reynolds, Johnson, Goldkamp and Osborn.

Noes - None:-

Absent - None:-

John B. Osborn.

President of the Common Council  
of the City of San Diego, California.

I hereby certify that the above and foregoing Resolution was passed by the Common Council of the said City of San Diego, at the time and by the vote above stated.

(Seal)

J. I. Butler,  
City Clerk of the City of San Diego,  
California, and Ex-officio Clerk of  
the Common Council of the City of San Diego,  
By Percy L. Day Deputy.

I hereby approve the foregoing resolution this 7<sup>th</sup> day  
of Sept., 1905.

John L. Selhor,  
Mayor of the City of San Diego, California.

I hereby certify that the above and foregoing is a full,  
true and correct copy of Resolution No. 2335 of the Resolution  
of the City of San Diego, California as adopted by the Common  
Council of said City on the 5<sup>th</sup> day of Sept. 1905.

J. I. Butler  
City Clerk of the City of San Diego, California.

## Resolution No. 2336

Be it Resolved, by the Common Council of the City of San Diego, as follows:

That the plans, drawings, and cross-sections for the paving of that portion of Fifth Street, in the City of San Diego, California, and that portion of the intersections of the said Fifth Street, with cross streets, between the south line of "A" Street and the south line of Upas Street, (excepting the sidewalks of the said Fifth Street and the sidewalks of said intersections of streets) lying east of a line drawn nine and sixty-five hundredths feet east from and parallel to the center line of the said Fifth Street and the said intersections of streets, running from the south line of "A" Street to the said south line of Upas Street; and also that portion of the said Fifth Street and that portion of the said intersections of the said Fifth Street, with cross streets, between said points, (excepting the sidewalks of the said Fifth Street and the sidewalks of said intersections of streets) lying west of a line drawn nine and sixty-five hundredths feet west from and parallel to the said center line, except that portion of the said Fifth Street and the said intersections of streets, between said points, required by law to be kept in order or repair by any person or company having railroad tracks thereon, with asphalt pavement upon an asphalt concrete base, prepared and furnished to this Common Council by the City Engineer of said City, pursuant to instructions contained in Resolution No. 2317, adopted by said Common Council on the 14<sup>th</sup> day of August, 1905, and approved on the 17<sup>th</sup> day of August, 1905, now on file in the office of the City Clerk of said City, be, and the same are, hereby adopted and approved and declared to be the plans, drawings, and cross-sections under which said Fifth Street and the said intersections of said Fifth Street, with cross-streets, between said points, shall be so paved, and under which said pavement shall be so constructed, which plans, drawings, and cross-sections are on file in the office of the City Clerk of said City, and endorsed as follows: "Document No. 10711, Filed Aug. 23, 1905, J. I. Butler, City Clerk. Plans, drawings and cross-sections for paving 5<sup>th</sup> Street from "A" to Upas Streets. (By City Engineer)".

A duplicate, of which plans, drawings, and cross-sections, is on file in the City Engineer's office of said City, in that certain record book endorsed "Street Estimate Book No. 2. Vol. 2. containing drawings referred to in the various reports contained in Street Estimate Book No. 2. Vol. 1." at pages 31 to 35 both inclusive. A duplicate of the estimates contained in said Document No. 10711 is on file and of record in said City Engineer's office of said City, in that certain record book endorsed, "Street Estimate Book No. 2. Vol. 1." pages 230 to 232 both inclusive.

That said plans, drawings, and cross-sections also include the plans, drawings, and cross-sections for the construction of culverts to be constructed at the same time the said Fifth Street is paved between said points, as aforesaid, which plans, drawings, and cross-sections of said culverts are hereby approved and declared to be the plans, drawings, and cross-sections under which said culverts are to be so constructed in so paving said Fifth Street between said points.

Passed and adopted by the said Common Council of the said City of San Diego, California, this 5<sup>th</sup> day of September 1905, by the following vote to-wit:

Ayes - Councilmen, Thorpe, Blochman, Kelly, M<sup>r</sup>. Neill, Creelman, Reynolds, Johnson, Goldkamp and Osborn.

Noes - None :-

Absent - None :-

John B. Osborn.  
President of the Common  
Council of the City of San Diego, California

I hereby certify that the above and foregoing Resolution was passed by the Common Council of the said City of San Diego, at the time and by the vote, above stated.

(Seal)

J. J. Butler.  
City Clerk of the City of San Diego, California and Ex-officio Clerk of the Common Council of the City of San Diego.  
By Percy L. Day, Deputy.

I hereby approve the foregoing resolution this 7<sup>th</sup> day of Sept. 1905.

John L. Sehon.  
Mayor of the City of San Diego, California.

I hereby certify that the above and foregoing is a full,

true and correct copy of Resolution No. 2336 of the Resolutions of the City of San Diego, California as adopted by the Common Council of said City on the 5<sup>th</sup> day of September, 1905.

J. B. Butler  
City Clerk of the City of San Diego, California

Resolution of Intention No. 2337.

To Close a Portion of Twenty-Seventh Street.

It appearing to the Common Council that the public interest and convenience require the closing up of that part of Twenty-Seventh Street within the bounds of the City of San Diego hereinafter described;

Now, Therefore, Be it Resolved that it is the intention of the Common Council of the City of San Diego, a municipal corporation in the County of San Diego, State of California, to order closed that portion of Twenty-Seventh Street within the bounds of said City more particularly described as follows to-wit:

Commencing at the Northwest corner of Lot 25 in Block 50 of Olmstead and Low's Addition in the said City of San Diego; thence southerly along the Western boundary line of said Block 50 to the Northwest corner of Lot 14 in said Block 50; thence at right angles West 27 feet to a point; thence northerly to the Southwest corner of Lot 24 in Block 51 of Carr's Addition in said City; thence easterly to the place of beginning.

That it will not be necessary in making said improvement to take any land therefor.

That the exterior boundaries of the district of the lands to be affected or benefited by said work or improvement, and to be assessed to pay the damages, costs and expenses thereof, are defined as follows to-wit:

Commencing at the northwest corner of Lot 25 in Block 50 of Olmstead and Low's Addition, in the City of San Diego, California; thence easterly along the northern boundary line of said lot 25 to the western boundary line of the alley in said Block 50; thence southerly along the said western boundary line of said alley to the northeasterly corner of Lot 14 in said Block 50; thence westerly along the northern boundary line of said Block 14 to the northwest corner of said Lot 14; thence northerly to the point of beginning.

Said Carr's Addition being an addition in the City of San Diego as shown by the map thereof on file in the office of the Recorder of said San Diego County, and the said Olmstead and Low's Addition being an addition in the City of San Diego as shown by the map thereof on file in the office of the Recorder of said San Diego County.

That the San Diego Union and Daily Bee a daily newspaper published and circulated, and of general circulation, in the said City of San Diego, be and it is hereby designated as the

newspaper in which the Street Superintendent of said City shall cause to be published, in the manner and form required by law, notice of the passage of this Resolution of Intention, and the said Street Superintendent is hereby directed to cause notices of the passage of this resolution to be posted in the manner and form required by law, and to cause a notice similar in substance to be published in said newspaper for a period of ten days in the manner required by law.

Passed and adopted by the said Common Council of the said City of San Diego, California, this 5<sup>th</sup> day of September 1905, by the following vote, to-wit:

Ayes - Councilmen. Thorpe, Blochman, Kelly, M<sup>r</sup>. Neill, Greelman, Reynolds, Johnson, Goldkamp<sup>and</sup> Osborn.

Nays - None:-

Absent - None:-

John B. Osborn.

President of the Common Council of the City of San Diego, California.

I Hereby Certify that the above and foregoing Resolution of Intention was passed by the Common Council of the said City of San Diego, at the time and by the vote above stated.

(Seal)

J. J. Butler.

City Clerk of the City of San Diego, California and Ex-Officio Clerk of the Common Council of the City of San Diego.

By Percy L. Day Deputy.

I hereby approve the foregoing resolution this 12<sup>th</sup> day of Sept. 1905.

John L. Schor.

Mayor of the City of San Diego, California.

I hereby certify that the above and foregoing is a full, true and correct copy of Resolution No. 2337 of the Resolutions of the City of San Diego, California as adopted by the Common Council of said City on the 5<sup>th</sup> day of Sept. 1905.

J. J. Butler  
City Clerk of the City of San Diego, California.

## Resolution No. 2338.

Be it Resolved, By the Common Council of the City of San Diego, as follows:

Whereas, the Bartlett Estate Company, a corporation, has deposited with the Treasurer of the City of San Diego, California, the sum of \$1489.20, as a special fund for the payment of any assessments, or assessments, costs or expenses, which may become payable by the City of San Diego, for the work and improvement of grading Twenty-eighth Street, from the north line of "B" Street to the north line of Dartmouth Street, in said City, and the construction of a culvert on Twenty-eighth Street, between "A" and "B" Streets, in accordance with the diagram thereof, furnished to the Common Council of said City by the Engineer of said City, in his communication filed with said Clerk on the 5<sup>th</sup> day of June, 1905, and the specifications therefor, also shown in aforesaid communication; said money being so deposited for the use of said City, and out of which is to be paid and discharged any assessment, and the costs and expenses payable by said City for the doing of said work; Now Therefore,

Be it Resolved, that upon the payment of all such assessments, costs and expenses, any balance of said \$1489.20 then remaining shall be re-paid to the said Bartlett Estate Company.

I hereby certify that the above and foregoing is a full, true and correct copy of Resolution No. 2338. of the Resolutions of the City of San Diego, California, as adopted by the Common Council of said City on the 18<sup>th</sup> day of Sept. 1905.

*J. D. Dutler*  
City Clerk of the City of San Diego, California.

## Resolution No. 2339.

Be it Resolved, By the Common Council of the City of San Diego, as follows:

That the City Engineer of said City is directed to locate, by a survey of the same the road to be donated by Mr. L. E. Grigsby. From the cemetery to the best outlet through India Street in said City.

I hereby certify that the above and foregoing is a full, true and correct copy of Resolution No. 2339 of the Resolutions of the City of San Diego, California, as adopted by the Common Council of said City on the 18<sup>th</sup> day of Sept. 1905.

*J. D. Dutton*  
City Clerk of the City of San Diego, California

## Resolution No. 2340.

Be it Resolved, By the Common Council of the City of San Diego, as follows:

That the specifications, plans, and drawings, for the construction of a pipe culvert to be constructed in the grading of Kalmia Street, from the East line of India Street to the west line of the City Park, submitted by the City Engineer of the City of San Diego, California, to the City Council of said City pursuant to the instructions of said Council, and now on file in the office of the Clerk of said City, attached to the communication from said City Engineer, and endorsed as follows, to-wit: "Document No. 10760, Filed August 31, 1905, J. J. Butler, City Clerk, Percy L. Day, Deputy, Communication from City Engineer, Transmitting Estimate Yardage in Grading Kalmia Street, from India Street to City Park," a duplicate of which said specifications is on file in the office of the City Engineer in the Street Estimate Book No. 2, Vol. 1, at page 245 to page 250, both inclusive, and a duplicate of said plans and drawings is on file in the office of said City Engineer in Street Estimate Book No. 2, Vol. 2, page 36, be and the same are hereby adopted and approved, and declared to be the drawings and specifications under which said pipe culvert shall be constructed.

I hereby certify that the above and foregoing is a full, true and correct copy of Resolution No. 2340 of the Resolutions of the City of San Diego California, as adopted by the Common Council of said City on the 18<sup>th</sup> day of Sept. 1905.

*J. J. Butler*  
City Clerk of the City of San Diego, California.

## Resolution No. 2341.

Be it Resolved, By the Common Council of the City of San Diego, as follows:

That Sunset Lodge No. 328 Independent Order Oddfellows are hereby granted permission to construct a one story six room business block on Lots "K" and "L," Block 97, Horton's Addition; said building to be constructed of wood, and outside finish to be of cement plaster.

I hereby certify that the above and foregoing is a full, true and correct copy of Resolution No. 2341 of the Resolutions of the City of San Diego, California, as adopted by the Common Council of said City on the 18<sup>th</sup> day of Sept. 1905.

*J. J. Butler*  
City Clerk of the City of San Diego, California.

## Resolution No. 2342.

Be it Resolved, By the Common Council of the City of San Diego, as follows, to-wit:

That permission to erect a tent on Lots K and L. in Block Eighteen (18) of Horton's Addition in said City at the southwest corner of Sixth and "B" streets, for the purpose of holding evangelistic services, is hereby granted to Evangelist Wm. Simpson, provided, however, that the right to withdraw said permission at any time shall remain in this council; and, upon being directed so to do by said Council, the said Simpson, and any and all persons acting under him, shall cease to use said property for said purpose in the manner herewith authorized.

I hereby certify that the above and foregoing is a full, true and correct copy of Resolution No. 2342. of the Resolutions of the City of San Diego, California, as adopted by the common Council of said City on the 18<sup>th</sup> day of Sept. 1905.

*J. D. Butler*  
City Clerk of the City of San Diego, California.

## Resolution No. 2343.

Whereas, on the 28th day of January, 1905, P. A. Howard and John T. Long, a co-partnership, as Howard and Long, entered into a contract with the City of San Diego through the Board of Public Works of said City to furnish all the labor and materials (except the materials to be furnished by the said City of San Diego) including all tools, implements, and transportation, of every kind and description, necessary for the construction and putting in place, and to put in place all the sewer pipe, specials and other material, necessary for the construction and laying of the extension of the sewer system of the said City of San Diego, according to the plans and specifications therefor on file in the office of the said Board of Public Works, endorsed "Plans and Specifications for the Extension of the Sewer System in the City of San Diego, State of California, filed December 22nd, 1904, adopted December 22nd, 1904. Board of Public Works of the City of San Diego, California by H. H. Dixon, Secretary;"

And whereas the said Howard and Long have petitioned for an extension of time within which to complete their said contract for ninety days, now, therefore:

Be It Resolved by the Common Council of the City of San Diego, as follows:

That in consideration of the matters and things set out in the above recital and upon the recommendation of the said Board of Public Works, the said Howard and Long are hereby granted an extension of ninety days from the date of the expiration of their said contract, which is the first day of October, 1905, for the completion of the work specified in said contract, and to procure the acceptance thereof by the said Board of Public Works.

I hereby certify that the above and foregoing is a full, true, and correct copy of Resolution No. 2343 of the Resolutions of the City of San Diego, California, as adopted by the Common Council of said City on the 18th day of Sept. 1905.

*J. A. Butler*  
City Clerk of the City of San Diego, California

## Resolution No. 2344.

Be it Resolved, By the Common Council of the City of San Diego,  
as follows:

That Over and Brown be, and they are hereby given and granted fifteen days additional time to the time heretofore granted in Resolution No. 2320, in which to complete the contract for grading "M" Street, in the City of San Diego, California, from the east line of Eighth Street to the west line of Thirty-second street.

I hereby certify that the above and foregoing is a full, true and correct copy of Resolution No. 2344 of the Resolutions of the City of San Diego, California, as adopted by the Common Council of said City on the 18<sup>th</sup> day of Sept. 1905.

*J. D. Butler*  
City Clerk of the City of San Diego, California.

## Resolution No. 2345.

Be it Resolved, By the Common Council of the City of San Diego, as follows:

That permission be, and is hereby given and granted to C. R. Orcutt and G. E. Gabrielson to grade, at their own expense, that portion of the alley running east and west through Block 177, of Horton's Addition, and Block 6, of Culverwell's Addition, from the east line of Fourteenth Street to the West line of Fifteenth Street; said work to be done according to the specifications therefor contained in and to the established grade thereof as set forth in ordinance No. 1315, ordinance No. 2081<sup>1/2</sup> of the ordinances of the City of San Diego, California, adopted by the Board of Delegates on the 18<sup>th</sup> day of March, 1903, and approved by the Mayor of said City on the 19<sup>th</sup> day of March 1903.

I hereby certify that the above and foregoing is a full, true, and correct copy of Resolution No. 2345 of the Resolutions of the City of San Diego California as adopted by the Common Council of said City on the 18<sup>th</sup> day of Sept. 1905.

*J. D. Butler*  
City Clerk of the City of San Diego, California.

## Resolution No. 2346.

Be it Resolved, By the Common Council of the City of San Diego, as follows:

That the Grand Encampment of the Independent Order of Odd Fellows, of the State of California, are hereby granted permission to parade on the principal streets during the week commencing October 2nd, 1905, and that all property-owners and tenants, whose desires are hereby granted permission to decorate buildings in honor of said Grand Encampment.

I hereby certify that the above and foregoing is a full, true and correct copy of Resolution No. 2346 of the Resolutions of the City of San Diego, California, as adopted by the Common Council of said City on the 18<sup>th</sup> day of Sept. 1905.

*J. D. Butler*  
City Clerk of the City of San Diego, California.

## Resolution No. 2347.

Whereas, Walter Moore, appointed by Hon. John L. Schou to be Supt. of Streets in this City, is reported guilty of openly and publicly denouncing the Finance Committee of this Council and the entire Common Council of this City (barring three members) thereof, using obscene and profane language thereby insulting the dignity and personnel of such Bodies;

We therefore request at the hands of said Walter Moore, Supt. of Streets of this City full, ample and public apology, or in default of such apology we demand his immediate removal at the hands of the Mayor for the insult above set forth.

I hereby certify that the above and foregoing is a full, true and correct copy of Resolution No. 2347 of the Resolutions of the City of San Diego California, as adopted by the Common Council of said City on the 18<sup>th</sup> day of Sept. 1905.

*J. D. Butler*  
City Clerk of the City of San Diego, California.

## Resolution No. 2348.

Be it Resolved, By the Common Council of the City of San Diego, as follows:

That the City Tax Collector of the City of San Diego, California is hereby authorized to refund to Ben F. Chase the sum of Fifty Dollars (\$50.00) paid by said Ben F. Chase to said City Tax Collector for retail liquor license for the month beginning May 10<sup>th</sup>, 1905 and ending June 10<sup>th</sup>, 1905.

I hereby certify that the above and foregoing is a full true and correct copy of Resolution No. 2348 of the Resolutions of the City of San Diego, California, as adopted by the Common Council of said City on the 18<sup>th</sup> day of Sept. 1905.

*P. Butler*  
City Clerk of the City of San Diego, California

## Resolution No 2349.

Granting permission to grade Sixth Street from the North line of the Public Park to the South line of Lot Twenty (20) in Block Two (2) Brittenden's Addition.

It appearing to the Common Council of the City of San Diego, California, that Charles S. Hamilton is the owner of Lots 14, 15 and 16 in Block 2 of Brittenden's Addition in the City of San Diego, California; and that Ellen Sessions is the owner of Lots 9, 10 and 11 in Block 2 of said Addition; and that Jennie F. Cochrane is the owner of Lots 12 and 13 in Block 2 of said Addition; and that George W. Mareton is the owner of Lots 17, 18 and 19 in Block 2 of said Addition; and that Mrs. R. A. Washburn is the owner of Lots 1, 2, 3, 4, 5, 6, 7 and 8 in Block 2 of said Addition; and that Mrs. Mary J. Enneking is the owner of Lot 12 in Block 5 of Loma Grande in said City of San Diego, California; and that R. V. Dodge is the owner of Lots 13 and 14 in Block 5 of said Loma Grande; and that the Nutt Investment Company, a corporation, is the owner of Lots 15 and 16 in Block 5 Loma Grande, and of Lots 6, 7, 8, 9 and 10 in Block 4 of Loma Grande; and that Mrs. Anna G. Nason is the owner of Lot 11 in Block 5 of Loma Grande, and that all of said lots and lands front upon Sixth street in said City of San Diego between the North line of the fourteen hundred (1400) acre Public Park and the South line of Lot 20 in Block 2 of said Brittenden's Addition in said City; and the said persons having petitioned said Common Council for permission to grade said Sixth Street between the points thereon hereinbefore mentioned, therefore

Be it Resolved, By the Common Council of the said City that said persons have, and each of them has, permission to grade said Sixth street in front of his or her lot or lots fronting on sixth street and hereinbefore mentioned, and to the center line of said Sixth street or to its full width and including the sidewalks thereof and to its official grade; provided, however, that the grading thereof shall be done to the satisfaction of the Street Superintendent of the City of San Diego, and of the City Engineer of said City, and in accordance with the requirements of the

Ordinances of said City providing for the manner of grading the streets thereof.

And the surplus dirt and material to be obtained in the grading hereinbefore authorized shall be placed and deposited at such place, or places, as the Street Superintendent of said City shall designate.

Passed and adopted by the said Common Council of the said City of San Diego, California, this 18<sup>th</sup> day of September, 1905, by the following vote, to-wit:  
 Ayes - Councilmen: - Thorpe, Blockman, Kelly, McNeill, Creelman, Reynolds, Johnson, Goldkamp and Osborn.

Noes - None:-

Absent - None:-

John B. Osborn,  
 President of the Common Council of the  
 City of San Diego, California.

I hereby certify that the above and foregoing Resolution was passed by the Common Council of the said City of San Diego, at the time and by the vote above stated.

(Seal) J. T. Butler,  
 City Clerk of the City of San Diego, California,  
 and Ex-officio Clerk of the Common Council  
 of the said City of San Diego.

By Percy L. Day, Deputy.  
 I hereby approve the foregoing resolution this  
 20<sup>th</sup> day of Sept. 1905.

John L. Sehon,  
 Mayor of the City of San Diego, California.

I hereby certify that the above and foregoing is a full true and correct copy of Resolution No 2349 of the Resolutions of the City of San Diego, California, as adopted by the Common Council of said City on the 18<sup>th</sup> day of September, 1905.

J. T. Butler  
 City Clerk of the City of San Diego, California

## Resolution No. 2350

It is hereby Resolved by the Common Council of the City of San Diego, that the City Engineer be, and he is hereby authorized and directed to furnish the grade elevations of the following named streets in the City of San Diego, between the points on said streets hereinafter designated, to-wit:

Center street, the entire length thereof;

Thurty Street, from the westerly line of Wright Street; to the westerly line of Witherby Street;

Hancock Street from the southwesterly line of California street to the easterly line of Wright street;

Wright street from the southerly line of Hancock street to the Southerly line of Thurty street,

I (i) street from 26<sup>th</sup> street to 27<sup>th</sup> street;

Twenty-sixth street from H. street to I. street;

Twenty-seventh street from H. street to I. street;

B. street from 30<sup>th</sup> street to 32<sup>nd</sup>. street,

Thurty-second street from B. street to I. street.

Passed and adopted by the said Common Council of the said City of San Diego, California, this 18<sup>th</sup> day of September 1905, by the following vote, to-wit:

Ayes:- Councilmen, Thorpe, Blochman, Kelly, Cushman, Reynolds, Johnson and Goldkamp.

Nues. None.

Absent Councilman:- Mr. Neill and Osborn.

A. P. Johnson, Jr.

President protempore of the Common Council of the City of San Diego, California

I hereby certify that the above and foregoing Resolution was passed by the Common Council of the said City of San Diego, at the time and by the vote above stated.

J. J. Butler

(Seal)

City Clerk of the City of San Diego California, and Ex-officio Clerk of the Common Council of the said City of San Diego.

By Percy L. Day Deputy.

I hereby approve the foregoing resolution this 20<sup>th</sup> day of Sept. 1905.

John L. Schow.

Mayor of the City of San Diego, California.

I hereby certify that the above and foregoing is

a full, true and correct copy of Resolution No. 2350 of the Resolutions of the City of San Diego, California, as adopted by the Common Council of said City on the 18<sup>th</sup> day of September, 1905

*J. D. Butler*  
City Clerk of the City of San Diego, California

## Resolution No. 2351

The report of the Commissioners appointed by the Common Council of the City of San Diego, California, to assess the benefits and damages, and have the general supervision of certain proposed work and improvement to-wit:

The opening and extending of Kearney Avenue in the City of San Diego, California, from the south line of Sherman's Addition to the east line of Eighteenth Street, under and by virtue of the Resolution of Intention No. 887, approved on the 27th, day of February, 1904; and Resolution No. 942, approved on the 11th day of January, 1905, and the objections to said report filed with the Clerk of the City Council of said City coming on regularly to be heard at this time, and being duly considered by said Council, said Council now proceeds to pass upon said report, Therefore

Be It Resolved, By the Common Council of the City of San Diego, the said report be, and the same is hereby confirmed in all respects as the same is made by said Commissioners.

Passed and adopted by the said Common Council of the said City of San Diego, California, this 18th day of September 1905, by the following vote, to-wit:  
 Ayes - Councilmen - Thorpe, Blochman, Kelly, M. Neill, Creelman, Reynolds, Johnson, Goldkamp & Osborn.

Noes - None; -

Absent - None; -

John B. Osborn,  
 President of the Common Council of  
 the City of San Diego, California.

I Hereby Certify that the above and foregoing Resolution was passed by the Common Council of the said City of San Diego, at the time and by the vote above stated.

[Seal]

J. J. Butler,  
 City Clerk of the City of San Diego  
 California and Ex-officio Clerk of  
 the Common Council of the said City of San Diego.  
 By Percy L. Day Deputy.

I Hereby Approve the foregoing resolution this  
 21st, day of Sept. 1905.

John L. Schorr,  
 Mayor of the City of San Diego, California

I Hereby Certify that the above and foregoing is a full, true and correct copy of Resolution No. 2351 of the Resolutions of the City of San Diego, California, as adopted by the Common Council of said City on the 25<sup>th</sup>, day of September 1905.

*J. D. Butler*  
City Clerk of the City of San Diego, California.

**Resolution of Intention No. 2352.**

To change the grade of Prospect street in La Jolla Park, in the city of San Diego, California.

Whereas the owners of a majority of the property affected by the herein proposed change of grade of Prospect street between the points hereinafter mentioned in La Jolla Park in the city of San Diego, California, have petitioned the common council of said city to change the grade thereof between said points; and,

Whereas, the said common council of said city hereby finds that said petition contains the names of the owners of a majority of the property to be affected by the said proposed change of grade, and that it is for the public benefit to make said proposed change of grade, and to establish the grade of said Prospect street as hereinafter set forth, now, therefore,

Be it resolved, that it is the intention of the common council of the city of San Diego, California, to change and establish the grade of said Prospect street as follows, to-wit:

At the intersection of the northwest line of Prospect street with the east line of Cuvier street, the grade elevation to remain at 74 feet.

At the intersection of the northwest line of Prospect street with division line between lots 7 and 8, Block 35, of La Jolla Park, change the grade elevation from 81 feet to 80.00 feet.

At a point on the northwest line of Prospect street distant in a northeasterly direction 23 feet from the intersection of the northwest line of Prospect street with the division line between lots 4 and 5 of Block 35 of La Jolla Park, change the grade elevation from 82.30 feet to 81.40 feet.

At the intersection of the northwest line of Prospect street with the southwest line of Daisy row, change the grade elevation from 84.20 feet to 83.20 feet.

At the intersection of the westerly line of Daisy row with the southerly line of Coast street, the grade elevation to remain at 44 feet.

And the grade elevation of said Prospect street between the points hereinbefore mentioned, shall have a uniform ascent and descent. And the center line of said Prospect street shall have an average elevation of the opposite curb grades.

All of said grade elevations to be above the datum line of levels as fixed by ordinance No. 3 of the ordinances of the said city of San Diego, entitled, "An ordinance establishing a datum line for the grading of streets in the city of San Diego, state of California, and providing for the manner of establishing grades by ordinance." Approved on the 30th day of June, 1886.

And the exterior boundaries of the district to be benefited by said change of grade and assessed for the damages, costs and expenses thereof is hereby described and declared to be as follows, to-wit:

Commencing at the northeast corner of lot 4 in Block 35 of La Jolla Park, thence westerly following along the southerly line of Coast street to the intersection thereof with the easterly line of Cuvier street, thence southwesterly following the easterly line of Cuvier street to the point on said Cuvier street intersected by the division line between lots 1 and 2 in Block 33 La Jolla Park, thence southeasterly following the course of the division line between said lots 1 and 2 and lots 15 and 16 in said Block 33 to the intersection of said division line between said lots 15 and 16 with Draper street thence across Draper street to the point of intersection thereof by the division line between lots 11 and 12, Block 32 of said La Jolla Park, thence northerly following the easterly line of said Draper street to the point of intersection thereof by the division line between lots 1 and 2 in Block 32 of La Jolla Park, thence

following the course of said division line between said lots 1 and 2 in said Block 32 to the intersection thereof with the westerly line of the alley in said Block 32, thence along the westerly line of said alley in said Block 32 to its intersection with Connecticut street, thence across Connecticut street to the point of intersection thereof by the division line between lots 1 and 2 of Block 36 of La Jolla Park, thence along the said division line between said lots 1 and 2 of said block 36 to the intersection thereof with Prospect street, thence across Prospect street to the point of intersection thereof by the division line between lots 4 and 13 of said block 35, thence along the said division line between lots 4 and 13 and lots 4 and 3 of said block 35, to the point of beginning.

Said La Jolla Park being a subdivision in the city of San Diego aforesaid, according to the map showing the resurvey of said La Jolla Park by J. F. Carey, C. E. under the direction of G. A. De Homocourt, city engineer, city of San Diego, California, on file in the office of the city engineer of said city.

The city clerk of said city is hereby directed to cause this resolution of intention to be published for ten days in the newspaper in which the official notices of the common council of said city are usually printed and published, to-wit, the San Diego Union and Daily Bee a daily newspaper published and circulated and of general circulation in said city, in every regular issue of said newspaper for said period of ten days, which newspaper is hereby designated as the newspaper in which this resolution of intention shall be published in the manner and by the person required by law.

The superintendent of streets of said city is hereby ordered and directed, within five days after the first publication of this resolution, to cause to be conspicuously posted, in the manner and form required by law, within the district herein above designated as the district to be benefited by the proposed change of grade, notice of the passage of this resolution.

Passed and adopted by the said common council of the said city of San Diego, California, this 18th day of September, 1905, by the following vote, to-wit: Ayes—Councilmen—Thorpe, Blochman, Kelly, McNeill, Creelman, Reynolds, Johnson, Goldkamp and Osborn.

Noes—None.  
Absent—None.

JOHN B. OSBORN,  
President of the common council of the city of San Diego, California.

I hereby certify that the above and foregoing resolution of intention was passed by the common council of the said city of San Diego, at the time and by the vote above stated.

(Seal)  
J. T. BUTLER,  
City clerk of the city of San Diego, California, and ex-officio clerk of the common council of the city of San Diego.

By PERCY L. DAY, Deputy.

I hereby approve the foregoing resolution this 20th day of Sept., 1905.

JOHN L. SEHON,  
Mayor of the city of San Diego, California.

I Herby Certify that the above and foregoing is a full, true and correct copy of Resolution of Intention No. 2352 of the Resolutions of the City of San Diego, California, as adopted by the Common Council of said City on the 25<sup>th</sup> day of September 1905.

*J. T. Butler*  
City Clerk of the City of San Diego,  
California.

### Resolution No. 2353.

Resolution of intention to grade Ivy street in the city of San Diego, California, from the east line of Arctic street to the west line of Fifth street.

Resolved, that it is the intention of the common council of the city of San Diego, a municipal corporation in the county of San Diego, State of California, to order the following street work to be done in said city, to-wit:

That Ivy street in the city of San Diego, county of San Diego, state of California, including the sidewalks thereof, from the East line of Arctic street to the west line of Fifth street, including all intersections of streets between said points and the sidewalks of such intersections (excepting such portions of the said Ivy street and the said intersections of streets, between said points, required by law to be kept in order or repair by any person or company having railroad tracks thereon) excepting also the intersections of said Ivy street with Fourth street, First street, Front street and Columbia street, be graded to the official grade thereof according to the specifications therefor contained in ordinance No. 2061 of the ordinances of the said city of San Diego, entitled, "An ordinance providing specifications for the grading of streets in the city of San Diego, California," approved on the 6th day of June, 1905.

Also the construction of a bridge on said Ivy street at the following point: Commencing at a point on Ivy street twenty (20) feet east of the west line of Third street, thence extending in an easterly direction one hundred and eighty (180) feet, said bridge to be constructed according to the plans, drawings and specifications therefor as set forth and specified in document No. 8926, filed in the office of the city clerk of said city of San Diego, county of San Diego, state of California, on the 23rd day of February, A. D., 1905, and adopted as the plans, drawings and specifications for said bridge by the city council of said city on the 10th day of April, A. D., 1905, by resolution No. 2172. A duplicate of said specifications for said bridge is on file and of record in the city engineer's office of the city of San Diego, county of San Diego, state of California, in street estimate book No. 2, Volume 1, from page 122 to page 129, both pages inclusive. A duplicate of said plans and drawings of said bridge is on file and is of record in the office of said city engineer of the city of San Diego, county of San Diego, state of California, in "Street estimate book No. 2, Volume 2", pages 29 and 30.

That the point where the excess dirt to be removed from said Ivy street in so grading the same is to be placed is hereby fixed, designated and described as follows:

All of said dirt is to be placed on said Ivy street between the east line of Third street and the west line of Fourth street in said city.

That it be and is hereby declared to be the opinion of said common council, and it is hereby found and determined by said common council, that the said proposed work and improvement, as above described, is of more than local and ordinary public benefit; and that the expense of said work shall be and is hereby declared to be chargeable upon the district hereinafter described, and that the exterior boundaries of said district, which is hereby established, and the exterior boundary of said district of lands which is hereby declared to be benefited by said work and improvement, and to be assessed to pay the cost and expense thereof, are hereby described as follows, to-wit:

Commencing at a point on the west line of Fifth street, one hundred fifty (150) feet north of the north line of Ivy street, running thence in a westerly direction to a point on the westerly line of Horton's addition one hundred fifty (150) feet north of the north line of said Ivy street; thence running in a westerly direction to a point on the east line of Arctic street

one hundred fifty (150) feet northerly from the northerly line of said Ivy street; thence running in a southerly direction along the easterly line of said Arctic street to a point on the easterly line of said Arctic street, one hundred fifty (150) feet south of the south line of Ivy street; thence running in an easterly direction to a point on the westerly line of Horton's addition one hundred fifty (150) feet south of the south line of said Ivy street; thence running in an easterly direction to a point on the west line of Fifth street one hundred-fifty (150) feet south of the south line of Ivy street; thence running north along the west line of said Fifth street three hundred (300) feet to point of commencement, excepting, however, that portion of the public streets and alleys contained within said district, all of said district being in the city of San Diego, county of San Diego, state of California.

Said Horton's addition as referred to being according to the official map of said Horton's addition on file in the office of the county recorder of said county of San Diego, state of California.

That the San Diego Union and Daily Bee a daily newspaper published and circulated, and of general circulation, in the said city of San Diego, be and it is hereby designated as the newspaper in which this resolution of intention shall be published for two days, and the notice of the passage thereof shall be published for six days in the manner and by the persons required by law.

That the clerk of the said city of San Diego be and he is hereby directed to post this resolution of intention conspicuously for two days on or near the chamber door of the said common council, and to cause the same to be published by two insertions in said daily newspaper in the manner required by law.

That the street superintendent of the said city of San Diego shall thereupon cause to be conspicuously posted along the line of the said contemplated work, above described, notices of the passage of this resolution, in the manner and in the form required by law and shall also cause a notice similar in substance to be published for six days in said daily newspaper in the manner required by law.

Passed and adopted by the said common council of the said city of San Diego, California, this 18th day of September, 1905, by the following vote, to-wit: Ayes—Councilmen—Thorpe, Blochman, Kelly, McNeill, Creelman, Reynolds, Johnson, and Goldkamp.

Noes—None.

Absent—Councilman Osborn.

A. P. JOHNSON, JR.,

President pro tempore of the common council of the city of San Diego, California.

I hereby certify that the above and foregoing resolution of intention was passed by the common council of the said city of San Diego, at the time and by the vote above stated.

J. T. BUTLER,  
(Seal)  
City clerk of the city of San Diego, California, and ex-officio clerk of the common council of the city of San Diego.

By PERCY L. DAY, Deputy.

I hereby approve the foregoing resolution this 20th day of Sept., 1905.

JOHN L. SEHON,

Mayor of the city of San Diego, California.

I Hereby certify that the above and foregoing is a full, true and correct copy of Resolution No. 2353 of the Resolutions of the City of San Diego California, as adopted by the Common Council of said City on the 25th day of September, 1905.

*J. T. Butler*  
City Clerk of the City of San Diego  
California.

**Resolution of Intention No. 2354.**

To grade Twenty-eighth street in the city of San Diego, California, from the north line of "B" street to the north line of Dartmouth street.

Resolved that it is the intention of the common council of the city of San Diego, a municipal corporation in the county of San Diego, state of California, to order the following street work to be done in said city, to-wit:

That Twenty-eighth street in the city of San Diego, California, including the sidewalks thereof, from the north line of "B" street to the north line of Dartmouth street, including all intersections of streets between said points and the sidewalks of such intersections (excepting such portions of the said Twenty-eighth street and the said intersections of streets, between said points, required by law to be kept in order or repair by any person or company having railroad tracks thereon and, also, excepting intersections of the said Twenty-eighth street with cross-streets, which have already been graded to the official grade thereof) also, excepting that portion of Twenty-eighth street to be occupied by a bridge, hereinafter referred to be graded to the official grade thereof according to the specifications therefor contained in ordinance No. 2061 of the ordinances of the said city of San Diego, entitled, "An ordinance providing specifications for the grading of streets in the city of San Diego, California," approved on the 6th day of June, 1905.

And that there be built and constructed a culvert across said Twenty-eighth street, between "A" and "B" streets, of said city, where shown on the diagram thereof, furnished to the common council of said city, by the engineer of said city in his communication filed with said common council on the 5th day of June, 1905, the same to be built and constructed in accordance with the plans and specifications in said diagram and communication set forth, and the ordinances of said city.

That the surplus dirt and material obtained in the grading of said Twenty-eighth street, as aforesaid, shall be placed and deposited as follows, to-wit: all thereof, estimated at 3010.7 cubic yards, to be placed and deposited on Harvard street, between Bean and Dale streets, in said city.

That the San Diego Union and Daily Bee a daily newspaper published and circulated, and of general circulation, in the said city of San Diego, be and it is hereby designated as the newspaper in which this resolution of intention shall be published for two days, and the notice of the passage thereof shall be published for six days in the manner and by the persons required by law.

That the clerk of the said city of San Diego be and he is hereby directed to post this resolution of intention conspicuously for two days on or near the chamber door of the said common council, and to cause the same to be published by two insertions in said daily newspaper in the manner required by law.

That the street superintendent of the said city of San Diego shall thereupon cause to be conspicuously posted along the line of the said contemplated work, above described, notices of the passage of this resolution, in the manner and in the form required by law and shall also cause a notice similar in substance to be published for six days in said daily newspaper in the manner required by law.

Passed and adopted by the said common council of the said city of San Diego, California, this 18th day of September, 1905, by the following vote, to-wit: Ayes—Councilmen—Thorpe, Blochman, Kelly, McNeill, Creelman, Reynolds, Johnson, and Goldkamp.

Noes—None.

Absent—Councilman—Osborn.

A. P. JOHNSON, JR.,  
President pro tempore of the common council of the city of San Diego, California.

I hereby certify that the above and foregoing resolution of intention was passed by the common council of the said city of San Diego, at the time and by the vote above stated.

(Seal) J. T. BUTLER,  
City clerk of the city of San Diego, California, and ex-officio clerk of the common council of the city of San Diego.

By PERCY L. DAY, Deputy.

I hereby approve the foregoing resolution this 20th day of Sept, 1905.

JOHN L. SEHON,  
Mayor of the city of San Diego, California.

I hereby certify that the above and foregoing is a full, true, and correct copy of Resolution No. 2354 of the Resolutions of the City of San Diego, California, as adopted by the Common Council of said City on the 20th day of September, 1905.

J. T. Butler  
City Clerk of the City of San Diego, California.

**Resolution No. 2355.**

Resolution of intention to grade India street in the city of San Diego, California, from the northwest line of Kalmia street to the northwest line of Winder street.

Resolved that it is the intention of the common council of the city of San Diego, a municipal corporation, in the county of San Diego, state of California, to order the following street work to be done in said city, to-wit:

That India street in the city of San Diego, California, including the sidewalks thereof, from the northwest line of Kalmia street to the northwest line of Winder street, including all intersections of streets, between said points, and the sidewalks of such intersections, excepting such portion of the said India street and the said intersections of streets, between said points, required by law to be kept in order or repair by any person or company having railroad tracks thereon, and also excepting that portion of the intersection of the said India street and Kalmia street to be occupied by a bridge, hereinafter described, be graded to the official grade thereof, according to the specifications therefor contained in ordinance No. 2061 of the ordinances of the said city of San Diego, entitled, "An ordinance providing specifications for the grading of streets in the city of San Diego, California", approved on the 6th day of June, 1905.

Also the construction of a trestle bridge on the said India street, at the intersection of the said India street with Kalmia street, according to the plans, drawings and specifications therefor on file in the office of the city clerk of said city, endorsed as follows: "Document No. 10776, Filed Sept. 1, 1905, J. T. Butler, city clerk, By Percy L. Day, deputy. Communication from city engineer. Estimate of yardage in grading India street from Kalmia to Winder streets. Also plans and specifications for necessary bridges, etc. Filed by council September 5, 1905.

A duplicate of which drawings, and specifications is on file in the city engineer's office of said city, in that certain record book endorsed, "Street estimate book No. 2, Vol. 2, containing drawings referred to in the various reports contained in street estimate book No. 2, Vol. 1," at pages 38 to 29, both inclusive. A duplicate of the estimates contained in said document No. 10776 is on file and of record in said city engineer's office in said city, in that certain record book endorsed, "street estimate book No. 2, Vol. 1," pages 233 to 244 both inclusive.

Also the construction of six double strength vitrified sewer pipe culverts, to be located at the places designated and specified in and to be constructed according to the plans, drawings and specifications therefor as set forth in said document No. 10776, on file in said city clerk's office as aforesaid.

That the contractor shall furnish all deficiency earth necessary to do said grading.

That the place where the necessary earth to replace the shortage and deficiency in earth in the grading of said India street shall be obtained, is hereby described as follows, to-wit:

Fourteen hundred cubic yards on Laurel street between India and Arctic streets;

Thirty-five hundred cubic yards on Maple street between India and Columbia streets;

Seven hundred cubic yards on Nutmeg street between India and Columbia streets;

Five hundred cubic yards on Olive street between India and Columbia street;

Eight hundred cubic yards on Quince street between India and Columbia streets;

Eight hundred cubic yards on Redwood street between India and Columbia streets;

Eight hundred cubic yards on Spruce street between India and Columbia streets;

Two hundred cubic yards on Sassafras street between India and Columbia streets;

Thirty-five hundred cubic yards on Thorn street between India and Columbia streets;

Two thousand cubic yards on Vine street between India and Columbia streets;

Four thousand cubic yards on Willow street between India and Columbia streets;

Four hundred and twenty-two and nine tenths cubic yards on Chalmers street between India and Columbia streets;

Twelve hundred cubic yards on Winder street between India and Columbia streets;

That it is the opinion of the said common council that all of said proposed work and improvement, to-wit, the said grading of India street from the said northwest line of Kalmia street to the said northwest line of Winder street, as aforesaid, and the construction of said bridge and the said culverts, and all of said work is of more than local and ordinary public benefit, and it is therefore considered and declared that the cost and expense of all of said work and improvement shall be, and the same is, hereby made chargeable upon the district described as follows, to-wit: commencing at a point where the northwesterly line of Kalmia street intersects the northeasterly line of Arctic street; thence running in a northwesterly direction along the northeasterly line of Arctic street to the point where the northeasterly line of Arctic street intersects the northwesterly line of Winder street; thence running northeasterly along the northwesterly line of Winder street to the southwesterly line of Columbia street; thence running southwesterly along the southwesterly line of Columbia street to the northwesterly line of Kalmia street; thence running southwesterly along the northwesterly line of Kalmia street to the place of beginning, excepting therefrom all the public streets and alleys included therein; all of said district being in the said city of San Diego, county of San Diego, state of California, which said district is hereby declared to be the district benefited by said work and improvement.

That the San Diego Union and Daily Bee a daily newspaper published and circulated, and of general circulation, in the said city of San Diego, be and it is hereby designated as the newspaper in which this resolution of intention shall be published for two days, and the notice of the passage thereof shall be published for six days in the manner and by the persons required by law.

That the clerk of the said city of San Diego be and he is hereby directed to post this resolution of intention conspicuously for two days on or near the chamber door of the said common council, and to cause the same to be published by two insertions in said daily newspaper in the manner required by law.

That the street superintendent of the said city of San Diego shall thereupon cause to be conspicuously posted along the line of the said contemplated work, above described, notices of the passage of this resolution, in the manner and in the form required by law and shall also cause a notice similar in substance to be published for six days in said daily newspaper in the manner required by law.

Passed and adopted by the said common council of the said city of San Diego, California, this 18th day of September, 1905, by the following vote, to-wit:

Ayes—Councilmen—Torpe, Hochman, Kelly, McNeill, Creelman, Reynolds, Johnson, and Goldkamp.

Noes—None.

Absent—Councilman Osborn.

A. P. JOHNSON, JR.,

President pro tempore of the common council of the city of San Diego, California.

I hereby certify that the above and foregoing resolution of intention was passed by the common council of the said city of San Diego, at the time and by the vote above stated.

J. T. BUTLER, (Seal)

City clerk of the city of San Diego, California, and ex-officio clerk of the common council of the city of San Diego.

By PERCY L. DAY, Deputy.

I hereby approve the foregoing resolution this 21st day of Sept., 1905.

JOHN L. SEHON,

Mayor of the city of San Diego, California.

I Hereby Certify that the above and foregoing is a full true and correct copy of Resolution No. 2355 of the Resolutions of the City of San Diego, California as adopted by the Common Council of said City on the 20th day of September 1905.

*J. T. Butler*  
City-Clerk of the City of San Diego, California.

## Resolution No. 2356.

Be It Resolved by the Common Council of the City of San Diego, that the time within which the Board of Education of San Diego School District shall sidewalk and curb the Union street in front of Lots 6, 7, 8, 9, 10 and 11 in Block 36 of Middletown, is hereby extended to sixty days.

Passed and adopted by the said Common Council of the City of San Diego, California, this 18th, day of September 1905, by the following vote, to-wit:

Ayes - Councilmen: Thorpe, Blochman, Kelly, Creelman, Reynolds, Johnson and Goldkamp.

Nays - None:--

Absent - Councilmen: M. S. Neill, and Osborn.

A. P. Johnson, Jr.

President pro tempore of the Common Council of the City of San Diego, California.

I Hereby Certify that the above and foregoing Resolution was passed by the Common Council of the said City of San Diego, at the time and by the vote above stated.

(Seal)

J. I. Butler,

City Clerk of the City of San Diego, California, and Ex-officio Clerk of the Common Council of the said City of San Diego.

By Percy L. Day, Deputy.

I Hereby Approves the foregoing Resolution this 25th day of Sept. 1905.

John L. Selmon,

Mayor of the City of San Diego, California.

I Hereby Certify that the above and foregoing is a full, true and correct copy of Resolution No. 2356 of the Resolutions of the City of San Diego, California, as adopted by the Common Council of said City on the 25th day of September 1905.

J. I. Butler  
City Clerk of the City of San Diego, California.

## Resolution No. 2357.

Be It Resolved, By the Common Council of the City of San Diego as follows:

That it be and is hereby determined by this Common Council that Third street from the north line of Laurel street to the south line of Olive street, be improved between said points by the construction of sidewalks and curbs thereon, in accordance with the specifications for such work as contained in Ordinance No. 1140, approved June 17th, 1902.

That the owners of property fronting upon said street between said points shall have until the 2nd day of January 1906, within which to construct sidewalks and curbs thereon at private contract.

That the City Engineer be and he is hereby authorized and directed to prepare a profile of the <sup>sidewalk of</sup> said street between said points, and furnish to any person applying therefor an estimate of the number of cubic yards of excavation or embankment necessary to bring any portion of the sidewalk of said street to its official grade.

That on said 2nd day of January 1906 said City Engineer shall furnish this Council a detailed report showing the amount of sidewalking and curbing yet to be done on said streets between said points.

That the City Clerk advertise the fact that said improvement has been decided upon, and that property owners desiring to construct sidewalks and curbs by private contract must complete said work on or before the said 2nd day of January 1906.

I Hereby Certify that the above and foregoing is a full true and correct copy of Resolution No. 2357 of the Resolutions of the City of San Diego, California as adopted by the Common Council of said City on the 25th day of September 1905.

*J. B. Butler*  
City Clerk of the City of San Diego, California.

## Resolution No. 2358.

Be it Resolved, By the Common Council of the City of San Diego, as follows:

That it be and is hereby determined by this Common Council that Columbia street from the north line of "H" street to the south line of Kalmia street, be improved between said points by the construction of sidewalks and curbs thereon, in accordance with the specifications for such work as contained in Ordinance No. 1140, approved June 17th, 1902.

That the owners of property fronting upon said street between said points, and furnish to any person applying therefor an estimate of the number of cubic yards of excavation or embankment necessary to bring any portion of the sidewalk of said street to its official grade.

That on said 2nd day of January 1906, said City Engineer shall furnish this Council a detailed report showing the amount of sidewalking and curbing yet to be done on said streets between said points.

That the City Clerk advertise the fact that said improvement has been decided upon, and that property owners desiring to construct sidewalks and curbs by private contract must complete said work on or before the said 2nd day of January 1906.

I hereby Certify that the above and foregoing is a full true and correct copy of Resolution No. 2358 of the Resolutions of the City of San Diego, California, as adopted by the Common Council of said City on the 25th day of September, 1905.

*J. D. Miller*  
City Clerk of the City of San Diego, California

## Resolution No. 2359.

Be it Resolved, By the Common Council of the City of San Diego as follows:

That it be and is hereby determined by this Common Council that Fourth street from the south line of Ivy street to the south line of University Avenue be improved between said points by the construction of sidewalks and curbs thereon, in accordance with the specifications for such work as contained in Ordinance No. 1140, approved June 17th, 1902.

That the owners of property fronting upon said street between said points shall have until the 2nd day of January 1906 within which to construct sidewalks and curbs thereon at private contract.

That the City Engineer be and he is hereby authorized and directed to prepare a profile of the sidewalk of said street between said points, and furnish to any person applying therefor an estimate of the number of cubic yards of excavation or embankment necessary to bring any portion of the sidewalk of said street to its official grade.

That on said 2nd day of January 1906 said City Engineer shall furnish this Council a detailed report showing the amount of sidewalking and curbing yet to be done on said street between said points.

That the City Clerk advertise the fact that said improvement has been decided upon, and that property owners desiring to construct sidewalks and curbs by private contract must complete said work on or before the said 2nd day of January 1906.

I Hereby Certify that the above and foregoing is a full, true and correct copy of Resolution No. 2359 of the Resolutions of the City of San Diego California, as adopted by the Common Council of said City on the 25th day of September, 1905.

*J. B. Butler*  
City Clerk of the City of San Diego, California.

## Resolution No. 2360.

Be It Resolved, By the Common Council of the City of San Diego, as follows:

That the City Engineer of said City estimate the cost of construction of a concrete culvert to be constructed on India Street in place of the bridge shown in Document No. 10776, filed Sept 1st, 1905 in the office of the Clerk of said City, and report the result of such estimate to this Council before October 2nd 1905

I Hereby Certify that the above and foregoing is a full, true and correct copy of Resolution No. 2360 of the Resolutions of the City of San Diego California, as adopted by the Common Council of said City on the 25th day of September, 1905.

J. D. Butler  
City Clerk of the City of San Diego, California

## Resolution No. 2361.

Be It Resolved, By the Common Council of the City of San Diego, as follows:

That the City Engineer of said City furnish the proper elevations for the establishment of the grade of Adams Avenue in said City.

I Hereby Certify that the above and foregoing is a full, true and correct copy of Resolution No. 2361 of the Resolutions of the City of San Diego California as adopted by the Common Council of said City on the 25<sup>th</sup> day of September 1905.

*J. D. Butler*  
City Clerk of the City of San Diego, California.

## Resolution No. 2362

Be It Resolved, By the Common Council of the City of San Diego, as follows:

That Resolution of Intention No. 2313, adopted on the 14<sup>th</sup> day of August, 1905, and approved on the 17<sup>th</sup> day of August 1905, wherein and whereby this Council did resolve to order the work of sidewalking and curbing of Logan Avenue, in the City of San Diego, from the east line of Twenty-sixth Street to the west line of Thirty-first Street, be and the same is hereby repealed.

I Hereby Certify that the above and foregoing is a full, true and correct copy of Resolution No. 2362 of the Resolutions of the City of San Diego, California, as adopted by the Common Council of said City on the 28<sup>th</sup> day of September 1905.

*J. D. Butler*  
City Clerk of the City of San Diego, California.

## Resolution No. 2363.

Street Superintendent to designate disposition of surplus earth to be obtained in grading Second Street between Duince<sup>nd</sup> and Walnut.

Be It Resolved, By the Common Council of the City of San Diego, as follows:

That the Superintendent of Streets of said City be, and he is, hereby authorized and directed to furnish to this Common Council a description of the place or places where to deposit the surplus earth to be removed in the grading of Second Street from a point 150 feet south of the south line of Duince Street to the south line of Walnut Avenue, as shown by the communication from the City Engineer on file in the office of the Clerk of said City, being document Number 9386, - it appearing that the former recommendation from the Street Superintendent as to the disposition of said surplus earth was not a proper disposition of the same.

I Hereby Certify that the above and foregoing is a full true and correct copy of Resolution No. 2363 of the Resolutions of the City of San Diego, California as adopted by the Common Council of said City on the 25<sup>th</sup> day of September, 1905.

*J. D. Butler*  
City Clerk of the City of San Diego, California

## Resolution No. 2364.

Be It Resolved, By the Common Council of the City of San Diego, as follows:

That the City Engineer, of the City of San Diego, California, be and he is hereby authorized and directed to furnish this Common Council the proper elevations for the establishment of the grade of "K" Street from the east line of Twenty-sixth Street to the West line of Thirty-third Street, in the City of San Diego, California.

I Hereby Certify that the above and foregoing is a full, true and correct copy of Resolution No. 2364 of the Resolutions of the City of San Diego, California, as adopted by the Common Council of said City on the 25th day of September, 1905.

J. J. Dutton  
City Clerk of the City of San Diego, California.

## Resolution No. 2365

Resolution of Award. of Contract for work on Second Street.

Whereas, the Common Council of the City of San Diego did, on the 5th day of September, 1905, duly adopt Resolution Number 2325, wherein and whereby it did order work to be done in the improvement of Second Street, as described in said Resolution, and between the points on said Street in said Resolution set forth; which Resolution is by reference incorporated herein and made a part hereof.

And Whereas, said Resolution was, by the Mayor of said City, on the 6th day of September, 1905, duly approved, and said Resolution did further require and direct the Clerk of said City to post Notice with specifications inviting sealed proposals, or bids, at the place and for the time required by law, for doing the work in said Resolution ordered, and also did require and direct said Clerk to cause the said notice of said work inviting said proposals and referring to the specifications posted and on file to be published in the newspaper designated in said Resolution for the time required by law.

And Whereas, said notice has been posted and published as required by law and the provisions of said Resolution;

And Whereas, in response to said notice, sealed proposals, or bids, for doing said work have been delivered to the Clerk of the Common Council of said City and said Common Council, in open session, on the 18th day of September, 1905, having opened, examined and publicly declared all said proposals, or bids, offered, and each of said proposals, or bids, having been accompanied by a check or bond satisfactory to said Common Council.

Now Therefore, It is hereby resolved, that said Common Council hereby rejects all of said proposals and bids except that next herein mentioned, and hereby awards the Contract for said work to the lowest regular responsible bidder, to wit:

J. Frank Over and Pague Brown, at the following prices, as specified in their proposal on file in the office of the Clerk of the said City of San Diego, for

doing said work to wit:

Cut, 40 Cents per Cubic Yard,

Fill, 25 Cents per Cubic Yard.

The Clerk of the said City of San Diego is hereby directed to post a notice of this award conspicuously for five days on or near the Chamber door of the said Common Council of the said City of San Diego, and also to cause such notice to be published for two days in the San Diego Union and Daily Bee, a daily newspaper, published and circulated and of general circulation in the said City of San Diego, and thereby designated for that purpose.

Passed and adopted by the Common Council of the said City of San Diego, California, this 25th day of September 1905, by the following vote to wit:

Ayes. Councilmen; Thorpe, Kelly, McNeill, Creelman  
Reynolds, Johnson, Goldkamp, and Osborn.

Noes. None.

Absent Councilman, Blochman,

John D. Osborn  
President of the Common Council  
of the City of San Diego, California

I hereby certify that the above and foregoing Resolution of Award was passed by the Common Council of the said City of San Diego, at the time and by the vote above stated.

(seal)

J. A. Butler  
City Clerk of the City of San Diego, California  
and Ex Officio, Clerk of the Common Council of the said City  
of San Diego,

By Percy L. Day, Deputy.

I hereby approve the foregoing resolution this 27th day of Sept. 1905.

John L. Selman  
Mayor of the City of San Diego, California,

I hereby certify the above to be a full, true and correct Copy of Resolution No. 2365, of the City of San Diego, California, as adopted by the Common Council of said City, on the 25th day of September, 1905.

J. A. Butler  
City Clerk  
H

## Resolution No. 2366.

Resolution of Award of Contract for work on Redwood Street.

Whereas, the Common Council of the City of San Diego, did, on the 5th day of September, 1905, duly adopt Resolution Number 2330, wherein and whereby it did order work to be done in the improvement of Redwood Street, as described in said Resolution, and between the points on said Street in said Resolution set forth; which Resolution is by reference incorporated herein and made a part hereof.

And Whereas, said Resolution was, by the Mayor of said City, on the 6th day of September, 1905, duly approved. And said Resolution did further require and direct the Clerk of said City to post notice with specifications inviting sealed proposals, or bids, at the place and for the time required by law, for doing the work in said Resolution ordered. And also did require and direct said Clerk to cause the said notice of said work inviting said proposals, and referring to the specifications aforesaid, and on file to be published in the newspaper designated in said Resolution for the time required by law.

And Whereas, said notice has been posted and published as required by law, and the provisions of said Resolution.

And Whereas, in response to said notice, sealed proposals, or bids, for doing said work have been delivered to the Clerk of the Common Council of said City, and said Common Council, in open session, on the 11th day of September, 1905, having opened, examined and publicly declared all said proposals, or bids, offered, and each of said proposals, or bids, having been accompanied by a check or bond satisfactory to said Common Council.

Now Therefore, It is hereby Resolved, that said Common Council hereby rejects all of said proposals, and bids except that next therein mentioned, and hereby awards the Contract for said work to the lowest regular responsible bidder, to wit:

M. D. Goodbody, at the following prices, as specified in his proposal on file in the office of the Clerk of the said City of San Diego, for doing said work, to wit:

(at 61¢) Sixty one cents per cubic yard.

Till < 0 > nothing.

The Clerk of the said City of San Diego, is hereby directed to post a notice of this award conspicuously, for five days on or near the Chamber door of the said Common Council of the said City of San Diego and also to cause said notice to be published for two days in the San Diego Union and Daily Bee a daily newspaper, published and circulated and of general circulation in said City of San Diego, and hereby designated for that purpose.

Passed and adopted by the Common Council of the said City of San Diego, California this 25th day of September 1905, by the following vote to wit:

Ayes. Councilmen, Thorpe, Kelly, McNeill, Creelman, Reynolds, Johnson, Goldkamp and Osborn  
Noes None.

Absent Councilman. Blochman

John D. Osborn  
President of the Common Council of the City of San Diego,  
California.

I hereby Certify that the above and foregoing Resolution of Award was passed by the Common Council of the said City of San Diego, at the time and by the vote above stated.

(Seal)

J. I. Butler  
City Clerk of the City of San Diego,  
California and Ex-officio Clerk of the  
Common Council of the said City of San  
Diego.

By Percy L. Day Deputy.

I hereby approve the foregoing resolution this 27th day of Sept. 1905.

John L. Schan  
Mayor of the City of San Diego California.

I hereby Certify that the above is a full true and correct copy of Resolution No. 2366, of the City of San Diego, California, as adopted by the Common Council of said City, September 25th, 1905.

J. I. Butler  
City Clerk

## Resolution No. 2367.

## Resolution of Award of Contract for work on Ninth Street.

Whereas, the Common Council of the City of San Diego, did, on the 5<sup>th</sup> day of September, 1905, duly adopt Resolution Number 2329, wherein and whereby it did order work to be done in the improvement of Ninth Street, as described in said Resolution, and between the points on said street in said Resolution set forth; which Resolution is by reference incorporated herein and made a part hereof.

And whereas, said Resolution was, by the Mayor of said City, on the 6<sup>th</sup> day of September, 1905, duly approved. And said resolution did further require and direct the Clerk of said City to post notice with specifications, inviting sealed proposals, or bids, at the place and for the time required by law, for doing the work in said Resolution ordered, and also did require and direct said Clerk to cause the said notice of said work inviting said proposals and referring to the specifications posted and on file to be published in the newspaper designated in said Resolution for the time required by law;

And whereas, said notice has been posted and published as required by law and the provisions of said Resolution;

And Whereas, in response to said notice, sealed proposals, or bids, for doing said work have been delivered to the Clerk of the Common Council of said City and said Common Council, in open session, on the 18<sup>th</sup> day of September 1905, having opened, examined and publicly declared all said proposals, or bids, offered, and each of said proposals, or bids, having been accompanied by a check or bond satisfactory to said Common Council.

Now Therefore, It Is Hereby Resolved, that said Common Council hereby rejects all of said proposals and bids except that next herein mentioned, and hereby awards the contract for said work to the lowest regular responsible bidder, to-wit:

J. Frank Over and Payne Browne  
at the following prices, as specified in their pro-

proposal on file in the office of the clerk of the said City of San Diego for doing said work, to-wit:

Cut, 40 cents per cubic yard,

Fill, 15 cents per cubic yard.

The Clerk of the said City of San Diego is hereby directed to post a notice of this award conspicuously for five days on or near the chamber door of the said Common Council of the said City of San Diego, and also to cause said notice to be published for two days in the San Diego Union and Daily Bee, a daily newspaper, published and circulated and of general circulation in the said City of San Diego and hereby designated for that purpose.

Passed and adopted by the Common Council of the said City of San Diego, California, this 25<sup>th</sup> day of September, 1905, by the following vote, to-wit:  
Ayes: Councilmen: - Thorpe, Kelly, McNeill, Greelman, Reynolds, Johnson, Goldkamp, and Osborn.

Noes: - None:-

Absent: Councilman: - Blochman.

John B. Osborn.

President of the Common Council of the City of San Diego, California.

I hereby certify that the above and foregoing Resolution of Award was passed by the Common Council of the said City of San Diego, at the time and by the vote above stated.

(Seal)

J. T. Butler  
City Clerk of the City of San Diego, California,  
and Ex-officio Clerk of the Common Council  
of the said City of San Diego.

By Percy L. Day, Deputy.

I hereby approve the foregoing resolution this 27<sup>th</sup> day of Sept. 1905.

John L. Schon

Mayor of the City of San Diego, California

I hereby certify that the above is a full true and correct copy of Resolution No. 2367 of the City of San Diego, California, as adopted by the Common Council of said City, September 27<sup>th</sup>, 1905.

J. T. Butler  
City Clerk.

Resolution No. 2368.

Resolution ordering the work of grading North avenue, in the city of San Diego, California, from the north line of Meade street to the south line of Adams avenue.

Resolved, by the common council of the city of San Diego, a municipal corporation in the county of San Diego, state of California, that the public interest and convenience of said city require that the street work hereinafter described be done, and therefore the said common council hereby orders the following street work to be done in said city, to-wit:

That North avenue in the city of San Diego, California, from north line of Meade street to south line of Adams avenue, including the sidewalks thereof, and all intersections of streets between said points and the sidewalks of such intersections (excepting such portions of the said North avenue and the said intersections of streets between said points, required by law, to be kept in order or repair by any person or company having railroad tracks thereon, and also excepting the intersections of the said North avenue with cross-streets which have already been graded to the official grade thereof), be graded to the official grade thereof according to the specifications therefor contained in ordinance No. 2061 of the ordinances of the said city of

San Diego, entitled "An ordinance providing specifications for the grading of streets in the city of San Diego, California," approved on the 6th day of June, 1905.

That the number of cubic yards of embankment in excess of the number of cubic yards of excavation which will result from the grading of said street to the official grade shall be provided, and the deficiency of earth supplied by the contractor, or contractors, who shall enter into a contract with the city of San Diego to grade said street.

The San Diego Union and Daily Bee, a daily newspaper published and circulated and of general circulation in said city of San Diego, is hereby designated as the newspaper in which this resolution ordering work, and the notice of said work inviting sealed proposals for doing the same, shall be published, in the manner and form, and by the persons required by law.

The clerk of the said city of San Diego is hereby directed to post conspicuously for five days on or near the chamber door of the said common council, in the manner and form required by law, a notice with specifications, inviting sealed proposals or bids for doing said work; and said clerk is hereby directed to publish, for two days, in the manner and form required by law, a notice of said work, inviting sealed proposals or bids for doing the said work, and referring to the specifications posted or on file, in the said newspaper designated as aforesaid for that purpose. Said notice shall require either a certified check or bond, as prescribed by law, for an amount not less than ten per cent of the aggregate of the proposal.

The clerk of the said city of San Diego is also hereby directed to publish this resolution ordering work, for two days, in the manner required by law, in said newspaper hereinbefore designated for that purpose.

Passed and adopted by the common council of the said city of San Diego, California, this 25th day of September, 1905, by the following vote, to-wit:

Ayes—Councilmen Thorpe, Kelly, McNeill, Creelman, Reynolds, Johnson, Goldkamp and Osborn.

Noes—None.

Absent—Councilman Blochman.

JOHN B. OSBORN,

President of the common council of the city of San Diego, California.

I hereby certify that the above and foregoing resolution ordering work was passed by the common council of the said city of San Diego, at the time and by the vote, above stated.

(Seal.) J. T. BUTLER,  
City clerk of the city of San Diego, California and ex-officio clerk of the common council of the said city of San Diego.

By PERCY L. DAY, Deputy.

I hereby approve the foregoing resolution this 28th day of Sept. 1905.

JOHN L. SEHON,

Mayor of the city of San Diego, California.

I hereby certify that the above is a full, true and correct copy of Resolution No 2368 of the City of San Diego, California, as adopted by the Common Council of the said City September 25<sup>th</sup> 1905.

J. T. Butler  
City Clerk

**Resolution of Intention No. 2369.**

To sidewalk and curb Logan avenue in the city of San Diego, California, from the east line of Twenty-sixth street to the west line of Thirty-first street.

Resolved, that it is the intention of the common council of the city of San Diego, a municipal corporation in the county of San Diego, state of California, to order the following street work to be done in said city, to-wit:

That Logan avenue in the said city of San Diego, California, on both sides thereof, from the east line of Twenty-sixth street to the west line of Thirty-first street, including both sides of all intersections of streets between said points (excepting where already sidewalked with concrete, and also excepting such portions of the said Logan avenue, and the said intersections of streets between said points, required by law to be kept in order or repair by any person or company having railroad tracks thereon), be sidewalked with concrete, the base or foundation of which shall be three inches in thickness and composed of one part, by volume, of Portland cement, two parts of sand, and four parts of gravel, according to the specifications therefor contained in ordinance No. 1140 of the ordinances of the said city of San Diego, entitled "An ordinance prescribing specifications for sidewalking and curbing in the city of San Diego, California," approved on the 17th day of June, 1902, now on file in the office of the clerk of the said city of San Diego.

Also that the said Logan avenue, on both sides thereof, from the said east line of Twenty-sixth street to the said west line of Thirty-first street, including both sides of all intersections of streets between said points (excepting where already curbed with concrete or natural stone, and also excepting such portions of the said Logan avenue and the said intersections of streets between said points required by law to be kept in order or repair by any person or company having railroad tracks thereon), be curbed with concrete according to the specifications therefor contained in said ordinance No. 1140.

That the San Diego Union and Daily Bee a daily newspaper published and circulated, and of general circulation, in the said city of San Diego, be and it is hereby designated as the newspaper in which this resolution of intention shall be published for two days, and the notice of the passage thereof shall be published for six days in the manner and by the persons required by law.

That the clerk of the said city of San Diego be and he is hereby directed to post this resolution of intention conspicuously for two days on or near the chamber door of the said common council, and to cause the same to be published by two insertions in said daily newspaper in the manner required by law.

That the street superintendent of the said city of San Diego shall thereupon cause to be conspicuously posted along the line of the said contemplated work, above described, notices of the passage of this resolution, in the manner and in the form required by law and shall also cause a notice similar in substance to be published for six days in said daily newspaper in the manner required by law.

Passed and adopted by the said common council of the said city of San Diego, California, this 25th day of September, 1905, by the following vote, to-wit:

Ayes—Councilmen Thorpe, Kelly, McNeill, Creelman, Reynolds, Johnson, Goldkamp and Osborn.

Noes—None.

Absent—Councilman Blochman.

JOHN E. OSBORN,  
President of the common council of the city of San Diego, California.

I hereby certify that the above and foregoing resolution of intention was passed by the common council of the said city of San Diego, at the time and by the vote above stated.

(Seal.) J. T. BUTLER,  
City clerk of the city of San Diego, California, and ex-officio clerk of the common council of the city of San Diego.

By PERCY L. DAY, Deputy.  
I hereby approve the foregoing resolution this 28th day of Sept., 1905.

JOHN L. SEHON,  
Mayor of the city of San Diego, California.

I hereby certify that the above is a full, true and correct copy of Resolution No. 2369 of the City of San Diego, California, as adopted by the Common Council of the said City, September 25<sup>th</sup> 1905.

J. T. Butler  
City Clerk.

## Resolution No. 2370.

Be it Resolved, By the Common Council of the City of San Diego, as follows:

That the City Engineer of the City of San Diego, California, be and he is hereby authorized and directed to furnish to this Common Council a careful estimate of the number of cubic yards of excavation and the number of cubic yards of embankment necessary to bring Sixth street in the City of San Diego, California, from the north line of the City Park to the south line of University Avenue, including the sidewalks thereof, to its official grade and cross-section, including all intersections of streets between said points and the sidewalks of such intersections excepting such portion of the said Sixth street and the said intersections of streets between said points required by law to be kept in order or repair by any person or company having railroad tracks thereon.

That said estimate shall be made in duplicate, one copy of which shall be kept on file in the office of the said City Engineer and shall, during office hours, be accessible for inspection to any person who may desire to inspect the same; that the said estimate shall include plans and specifications and estimates of the cost of any and all culverts which it may be necessary to construct in doing said work.

I hereby certify that the above is a full, true and correct copy of Resolution No 2370 of the City of San Diego, California, as adopted by the Common Council of the said City, October 2<sup>nd</sup> 1905

J. D. Butler  
City Clerk.

## Resolution No. 2371.

Be it resolved, By the Common Council of the City of San Diego, as follows:

That the City Engineer of the City of San Diego, California, be and he is hereby authorized and directed to furnish to this Common Council a careful estimate of the number of cubic yards of excavation and the number of cubic yards of embankment necessary to bring 31<sup>st</sup> street in the City of San Diego, California, from the north line of "N" street to the north line of "J" street, including the sidewalks thereof, to its official grade and cross-section, excepting such portion of the said 31<sup>st</sup> street and the said intersections of streets between said points required by law to be kept in order or repair by any person or company having railroad tracks thereon.

That said estimate shall be made in duplicate, one copy of which shall be kept on file in the office of the said City Engineer and shall, during office hours, be accessible for inspection to any person who may desire to inspect the same; that the said estimate shall include plans and specifications and estimates of the cost of any and all culverts which it may be necessary to construct in doing said work.

I hereby certify that the above is a full, true and correct copy of Resolution No 2371 of the City of San Diego, California, as adopted by the Common Council of the said City, October 2<sup>nd</sup>, 1905.

*J. Butler*  
City Clerk.

## Resolution No. 2372.

Be it Resolved, By the Common Council of the City of San Diego, as follows:

That the City Engineer of the City of San Diego, California, be and he is hereby authorized and directed to furnish to this Common Council a careful estimate of the number of cubic yards of excavation and the number of cubic yards of embankment necessary to bring 32<sup>nd</sup> street in the City of San Diego, California, from the south line of "F" Street to the north line of "M" street, including the sidewalks thereof, to its official grade and cross-section, excepting such portions of the said 32<sup>nd</sup> street and the said intersections of streets between said points required by law to be kept in order or repair by any person or company having railroad tracks thereon.

That said estimate shall be made in duplicate, one copy of which shall be kept on file in the office of the said City Engineer and shall, during office hours, be accessible for inspection to any person who may desire to inspect the same; that the said estimate shall include plans and specifications and estimates of the cost of any and all culverts which it may be necessary to construct in doing said work.

I hereby certify that the above is a full, true and correct copy of Resolution No. 2372, of the City of San Diego, California, as adopted by the Common Council of the said City, October 2<sup>nd</sup> 1905.

J. T. Butler  
City Clerk.

## Resolution No. 2373.

Be it Resolved, By the Common Council of the City of San Diego, as follows:

That the City Engineer of the City of San Diego, California, be and he is hereby authorized and directed to furnish to this Common Council a careful estimate of the number of cubic yards of excavation and the number of cubic yards of embankment necessary to bring First street in the City of San Diego, California, from the center line of Redwood street to the south line of Spruce street, including the sidewalks thereof, to its official grade and cross-section, excepting such portion of the said First street and the said intersections of streets between said points required by law to be kept in order or repair by any person or company having railroad tracks thereon.

That said estimate shall be made in duplicate, one copy of which shall be kept on file in the office of the said City Engineer and shall, during office hours, be accessible for inspection to any person who may desire to inspect the same; that the said estimate shall include plans and specifications and estimates of the cost of any and all culverts which it may be necessary to construct in doing said work.

I hereby certify that the above is a full, true and correct copy of Resolution No 2373, of the City of San Diego, California, as adopted by the Common Council of the said City October 2<sup>nd</sup> 1905.

J. D. Dutler  
City Clerk.

## Resolution No. 2374.

Be it Resolved, By the Common Council of the City of San Diego, as follows:

That the City Engineer of the City of San Diego, California, be and he is hereby authorized and directed to furnish to this Common Council a careful estimate of the number of cubic yards of excavation and the number of cubic yards of embankment necessary to bring "L" street in the City of San Diego, California, from the west line of 26<sup>th</sup> street to the west line of 33<sup>rd</sup> street, including the sidewalks thereof, to its official grade and cross-section, excepting such portion of the said "L" street and the said intersections of streets between said points required by law to be kept in order or repair by any person or company having railroad tracks thereon.

That said estimate shall be made in duplicate, one copy of which shall be kept on file in the office of the said City Engineer and shall, during office hours, be accessible for inspection to any person who may desire to inspect the same; that the said estimate shall include plans and specifications and estimates of the cost of any and all culverts which it may be necessary to construct in doing said work.

I hereby certify that the above is a full, true and correct copy of Resolution No 2374 of the City of San Diego, California, as adopted by the Common Council of the said City, October 2<sup>nd</sup> 1905.

J. J. Dutta  
City Clerk.

## Resolution No. 2375.

Be it Resolved, By the Common Council of the City of San Diego, as follows:

That the City Engineer of the City of San Diego, California, be and he is hereby authorized and directed to furnish to this Common Council a careful estimate of the number of cubic yards of excavation and the number of cubic yards of embankment necessary to bring 3d street in the City of San Diego, California, from the north line of Spruce street to the south line of Upas street, including the sidewalks thereof, to its official grade and cross-section, including the intersection of all cross-streets between said points, excepting such portion of the said Third street and the said intersections of streets between said points required by law to be kept in order or repair by any person or company having railroad tracks thereon.

That said estimate shall be made in duplicate, one copy of which shall be kept on file in the office of the said City Engineer, and shall, during office hours, be accessible for inspection to any person who may desire to inspect the same; that the said estimate shall include plans and specifications and estimates of the cost of any and all culverts which it may be necessary to construct in doing said work.

I hereby certify that the above is a full, true and correct copy of Resolution No 2375, of the City of San Diego, California, as adopted by the Common Council of the said City, October 2<sup>nd</sup>, 1905.

J. J. Butler  
City Clerk.

## Resolution No. 2376.

Be it Resolved, By the Common Council of the City of San Diego, as follows:

That the City Engineer of the City of San Diego, California, be and he is hereby authorized and directed to furnish to this Common Council a careful estimate of the number of cubic yards of excavation and the number of cubic yards of embankment necessary to bring A street in the City of San Diego, California, from the east line of Twenty-fifth street to the east line of Twenty-seventh street, including the sidewalks thereof, to its official grade and cross-section, including the intersections of cross streets with the said A Street between the points hereinbefore mentioned not already graded to the official grade, excepting such portion of the said A street and the said intersections of streets between said points required by law to be kept in order or repair by any person or company having railroad tracks thereon.

That said estimate shall be made in duplicate, one copy of which shall be kept on file in the office of the said City Engineer and shall, during office hours, be accessible for inspection to any person who may desire to inspect the same; that the said estimate shall include plans and specifications and estimates of the cost of any and all culverts which it may be necessary to construct in doing said work.

I hereby certify that the above is a full, true and correct copy of Resolution No. 2376 of the City of San Diego, California, as adopted by the Common Council of the said City, October 2<sup>nd</sup>, 1905.

J. D. Butler  
City Clerk.

## Resolution 2377.

Be it Resolved, By the Common Council of the City of San Diego, as follows:

That the City Engineer of the City of San Diego, California, be and he is hereby authorized and directed to furnish to this Common Council a careful estimate of the number of cubic yards of excavation and the number of cubic yards of Embankment necessary to bring Dale street in the City of San Diego, California, from the north line of South Park addition to the south line of Vassar street, including the sidewalks thereof, to its official grade and cross-section, including all intersections of cross streets between said points, excepting such portion of the said Dale street and the said intersections of streets between said points required by law to be kept in order or repair by any person or company having railroad tracks thereon.

That said estimate shall be made in duplicate, one copy of which shall be kept on file in the office of the said City Engineer, and shall, during office hours be accessible for inspection to any person who may desire to inspect the same; that the said estimate shall include plans and specifications and estimates of the cost of any and all culverts which it may be necessary to construct in doing said work.

I hereby certify that the above is a full, true and correct copy of Resolution No 2377 of the City of San Diego, California, as adopted by the Common Council of the said City, October 2<sup>nd</sup>, 1905.

J. D. Dutton  
City Clerk.

## Resolution No. 2378.

Be it Resolved, By the Common Council of the City of San Diego, as follows:

That the City Engineer of the City of San Diego, California, be and he is hereby authorized and directed to furnish to this Common Council a careful estimate of the number of cubic yards of excavation and the number of cubic yards of embankment necessary to bring Maple street in the City of San Diego, California, from the west line of Fifth street to the east line of Albatross street, including the sidewalks thereof, to its official grade and cross-section, excepting such portion of the said Maple street and the said intersections of streets between said points required by law to be kept in order or repair by any person or company having railroad tracks thereon.

That said estimate shall be made in duplicate, one copy of which shall be kept on file in the office of the said City Engineer and shall during office hours, be accessible for inspection to any person who may desire to inspect the same; that the said estimate shall include plans and specifications and estimates of the cost of any and all culverts which it may be necessary to construct in doing said work.

I hereby certify that the above is a full, true, and correct copy of Resolution No 2378 of the City of San Diego, California, as adopted by the Common Council of the said City October 2<sup>nd</sup>, 1905.

J. D. Dutty  
City Clerk.

## Resolution No. 2379.

Be it Resolved, By the Common Council of the City of San Diego, as follows:

That the Board of Public Works of said city advertise for sealed proposals to sell and deliver to said city four inch cast iron water pipe in lots of two, five, or ten car loads at a time.

I hereby certify that the above is a full, true, and correct copy of Resolution No. 2379, of the City of San Diego, California, as adopted by the Common Council of said City,  
October 2<sup>nd</sup> 1905.

J. D. Butler  
City Clerk.

## Resolution No. 2380.

Be it Resolved, By the Common Council of the City of San Diego, as follows:

That permission to shoot rabbits at Mission Cliff Park for the purpose of protecting the vegetation, plants, small trees, etc at said park, is hereby granted to the San Diego Electric Railway Company.

I hereby certify that the above is a full, true and correct copy of Resolution No. 2380 of the City of San Diego, California, as adopted by the Common Council of the said City,  
October 2<sup>nd</sup>, 1905.

J. D. Butler  
City Clerk.

## Resolution No. 2381.

Be it Resolved, By the Common Council of the City of San Diego, as follows:

That permission to erect a tent on Lots "E" and "F", Block 34, of Horton's Addition, in the said City at the northeast corner of Sixth and "D" Streets, for the purpose of holding evangelistic services, is hereby granted to Evangelist Wm Simpson, provided, however, that the right to withdraw said permission at any time shall remain in this Council, and, upon being directed so to do by said Council, the said Simpson and any and all persons acting under him, shall cease to use said property for said purpose in the manner herewith authorized.

I hereby certify that the above is a full, true and correct copy of Resolution No 2381, of the City of San Diego California, as adopted by the Common Council, of the said City, October 2<sup>nd</sup> 1905.

J. J. Butler  
City Clerk.

## Resolution No. 2382.

Be it Resolved, By the Common Council of the City of San Diego, as follows:

That the City Engineer of the City of San Diego, California, be and he is hereby authorized and directed to furnish to this Common Council a careful estimate of the number of cubic yards of excavation and the number of cubic yards of embankment necessary to bring Hawthorne street in the City of San Diego, California, from the east line of Second street to the west line of Atlantic street, including the sidewalks thereof to its official grade and cross section, excepting such portion of the said Hawthorne street and the said intersections of streets between said points required by law to be kept in order or repair by any person or company having railroad tracks thereon.

That said estimate shall be made in duplicate, one copy of which shall be kept on file in the office of the said City Engineer and shall, during office hours, be accessible for inspection to any person who may desire to inspect the same; that the said estimate shall include plans and specifications and estimates of the cost of any and all culverts which it may be necessary to construct in doing said work.

That the Superintendent of Streets of said City be and he is hereby authorized and directed to furnish to this Common Council a description of the place or places where the surplus earth to be removed in doing said work shall be placed and deposited.

I hereby certify that the above is a full, true and correct copy of Resolution No. 2382 of the City of San Diego, California, as adopted by the Common Council, of the said City, October 2<sup>nd</sup>, 1905.

J. J. Tuttle  
City Clerk.

## Resolution No. 2383:

Be it Resolved, By the Common Council of the City of San Diego as follows:

That it be and is hereby determined by this Common Council that "B" street from the east line of Twenty-fourth street the west line of Twenty-sixth street, be improved between said points by the construction of sidewalks and curbs thereon, in accordance with the specifications for such work as contained in Ordinance No. 1140 approved June 17<sup>th</sup> 1902.

That the owners of property fronting upon said street between said points shall have until the 2<sup>nd</sup> day of January, 1906, within which to construct sidewalks and curbs thereon at private contract.

That the City Engineer be and he is hereby authorized and directed to prepare a profile of the sidewalk of said street between said points, and furnish to any person applying therefor an estimate of the number of cubic yards of excavation or necessary to bring any portion of the sidewalk of said street to its official grade.

That on said 2<sup>nd</sup> day of January, 1906 said City Engineer shall furnish this Common Council a detailed report showing the amount of sidewalking and curbing yet to be done on said street between said points.

That the City Clerk advertise the fact that said improvement has been decided upon, and that property owners desiring to construct sidewalks and curbs by private contract must complete said work on or before the said 2<sup>nd</sup> day of January, 1906.

I hereby certify that the above is a full, true and correct copy of Resolution No. 2383 of the City of San Diego California, as adopted by the Common Council of the said City October 2<sup>nd</sup> 1905.

J. J. Butler  
City Clerk.

## Resolution No. 2384.

Be it Resolved, By the Common Council of the City of San Diego, as follows:

That it be and is hereby determined by this Common Council that National Avenue from the south line of "N" street to the west line of Twenty-sixth street, be improved between said points by the construction of sidewalks and curbs thereon, in accordance with such specifications for such work as contained in Ordinance No. 1140, approved June 17<sup>th</sup>, 1902.

That the owners of property fronting upon said street between said points shall have until the 2<sup>nd</sup> day of January, 1906, within which to construct sidewalks and curbs thereon at private contract.

That the City Engineer be and he is hereby authorized and directed to prepare a profile of the sidewalk of said street between said points, and furnish to any person applying therefor an estimate of the number of cubic yards of excavation or embankment necessary to bring any portion of the sidewalk of said street to its official grade.

That on said 2<sup>nd</sup> day of January, 1906, said City Engineer shall furnish this council a detailed report showing the amount of sidewalking and curbing yet to be done on said street between said points.

That the City Clerk advertise the fact that said improvement has been decided upon, and that property owners desiring to construct sidewalks and curbs by private contract must complete said work on or before the said 2<sup>nd</sup> day of January, 1906.

I hereby certify that the above is a full, true and correct copy of Resolution No. 2384, of the City of San Diego, California, as adopted by the Common Council of the said City, October 2<sup>nd</sup> 1905.

J. J. Butler  
City Clerk.

## Resolution No 2385.

Be it Resolved, By the Common Council of the City of San Diego, as follows:

That the City Engineer of the City of San Diego, California, be, and he is hereby authorized and directed to furnish this Common Council a description for a wagon road along the route hereinafter described:

Commencing at a point on the division line between Pueblo Lots 204 and 205, at or near the shore line of False Bay; thence following said shore line, and the shore line of the Pacific Ocean to the intersection of Newport street; thence following Newport street to Bacon street; thence following Bacon street to Pacific Avenue; thence following Pacific Avenue to Cable Street; thence following Cable street to Orchard street; thence following Orchard street to De Foe street; thence following De Foe street to the division line between Pueblo Lots 192 and 195.

I hereby certify that the above is a full, true and correct copy of Resolution No 2385, of the City of San Diego, California, as adopted by the Common Council of the said City October 2nd, 1905.

J. D. Butler  
City Clerk.

## Resolution No. 2386.

Be it Resolved By the Common Council of the City of San Diego, as follows:

That the City Engineer of the City of San Diego, California, be, and he is hereby directed to accept the sidewalk laid in front of Lots 1, 2 and 3, Block 47, Middletown, said walk having been constructed three feet from the curb line instead of four feet, as required by regulations for sidewalking and curbing.

I hereby certify that the above is a full, true and correct copy of Resolution No 2386, of the City of San Diego, California, as adopted by the Common Council October 2<sup>nd</sup> 1905.

J. D. Butler  
City Clerk.

## Resolution No. 2387.

Be it Resolved, By the Common Council of the City of San Diego as follows:

That the privilege heretofore granted on February 23<sup>rd</sup>, 1904, to Evanzell Eugene to construct and maintain chicken yards on Jackdaw street in said city, be, and the same is hereby revoked, and said Evanzell Eugene is hereby directed to move from said street said Chicken yards, and any and all obstructions thereon.

Passed and adopted by the said Common Council of the said City of San Diego, California, this 25<sup>th</sup> day of September, 1905, by the following vote, to-wit:

Ayes. Councilmen:- Thorpe, Kelly, McNeill, Greedman, Reynolds, Johnson, Goldkamp and Osborn.

Noes - None:-

Absent - Councilman:- Blochman.

John B Osborn  
President of the Common Council of the  
City of San Diego, California

I hereby certify that the above and foregoing Resolution was passed by the Common Council of the said City of San Diego, at the time and by the vote above stated.

(Seal) J. T. Butler,  
City Clerk of the City of San Diego, California,  
and Ex-officio Clerk of the Common Council  
of the said City of San Diego.

By Percy L Day, Deputy  
I hereby approve the foregoing resolution this  
4<sup>th</sup> day of October, 1905.

John L. Selton,  
Mayor of the City of San Diego, California.

I hereby certify that the above is a full, true and correct copy of Resolution No 2387, of the City of San Diego, California, as adopted by the Common Council of the said City, October 2<sup>nd</sup>, 1905.

J. T. Butler  
City Clerk.

## Resolution No. 2388.

Granting permission to grade First Street, between Upas and Thorn Streets.

It appearing to the Common Council of the City of San Diego, California, that J. W. Dougherty is the owner of Lots E and F, in Block 391, of Horton's Addition, and that T. O. Anderson is the owner of Lots A, B, C, and D, in Block 391 and all of Block 392, of Horton's Addition, and that all of said lots and lands front upon First Street in said City of San Diego, between Upas and Thorn Streets; and the said persons having petitioned said Common Council for permission to grade said First Street between the points hereinbefore mentioned, therefore

Be it Resolved, By the Common Council of the said City that said persons have, and each of them has, permission to perform any grading on said First Street, between Upas and Thorn Streets, (including the intersections of streets therewith, between said Upas and Thorn Streets, not already graded to the official grade,) and to the center line of said First Street, or to its full width and including the sidewalks thereof and to its official grade; provided, however, that the grading thereof shall be done to the satisfaction of the Street Superintendent of the City of San Diego and in accordance with the requirements of the Ordinances of said City; and provided further, that the surplus dirt and material to be obtained in doing said grading, shall be removed and deposited at such place or places as the Street Superintendent aforesaid shall designate; provided further, that the permission to perform grading hereby granted shall terminate on the 2<sup>nd</sup> day of January, 1906, and no one shall have authority to perform any grading upon said street under or by virtue of this Resolution after said 2<sup>nd</sup> day of January, 1906.

Passed and adopted by the said Common Council of the said City of San Diego, California, this 2<sup>nd</sup> day of October, 1905, by the following vote, to-wit:

Ayes - Councilmen: - Thorpe, Blochman, Kelly,  
McNeill, Greelman, Reynolds,  
Goldkamp and Osborn.

Nays - None: -

Absent - Councilman: - Johnson.

John B Osborn  
President of the Common Council of the  
City of San Diego, California.

I hereby certify that the above and foregoing Resolution was passed by the Common Council of the said City of San Diego, at the time and by the vote above stated.

(Seal) J. J. Butler  
City Clerk of the City of San Diego, California,  
and Ex-officio Clerk of the Common Council  
of the said City of San Diego.  
By Percy L Day  
Deputy

I hereby approve the foregoing resolution  
this 6<sup>th</sup> day of October, 1905.

John L. Sehon,  
Mayor of the City of San Diego, California.

I hereby certify that the above is a full, true,  
and correct copy of Resolution No 2388 of the  
City of San Diego, California, as adopted  
by the Common Council of the said City,  
October 2<sup>nd</sup> 1905.

J J Butler  
City Clerk.

## Resolution NO. 2389.

Resolution ordering the work of sidewalk and curbing Ninth street in the city of San Diego, California, from the south line of K street to the north line of L street.

Resolved, by the common council of the city of San Diego, a municipal corporation in the county of San Diego, state of California, that the public interest and convenience of said city require that the street work hereinafter described be done, and therefore the said common council hereby orders the following street work to be done in said city, to-wit:

That Ninth street in the said city of San Diego, California, on both sides thereof, from the south line of K street to the north line of L street, including both sides of all intersections of streets between said points (excepting where already sidewalked with concrete, and also excepting such portions of the said Ninth street, and the said intersections of streets between said points, required by law to be kept in order or repair by any person or company having railroad tracks thereon), be sidewalked with concrete, the base or foundation of which shall be three inches in thickness and composed of one part, by volume, of Portland cement, two parts of sand, and four parts of gravel, according to the specifications therefor contained in ordinance numbered Eleven Hundred and Forty of the ordinances of the said city of San Diego, entitled, "An ordinance prescribing specifications for sidewalking and curbing in the city of San Diego, California," approved on the seventeenth day of June, Nineteen Hundred and Two, now on file in the office of the clerk of the said city of San Diego.

Also That Ninth street, on both sides thereof, from the said south line of K street to the said north line of L street, including both sides of all intersections of streets between said points (excepting where already curbed with concrete or natural stone, and also excepting such portions of the said Ninth street and the said intersections of streets between said points required by law to be kept in order or repair by any person or company having railroad tracks thereon), be curbed with concrete according to the specifications therefor contained in said ordinance numbered Eleven Hundred and Forty.

The San Diego Union and Daily Bee a daily newspaper published and circulated and of general circulation in said city of San Diego, is hereby designated as the newspaper in which this resolution ordering work, and the notice of said work inviting sealed proposals for doing the same, shall be published, in the manner and form, and by the persons required by law.

The clerk of the said city of San Diego is hereby directed to post conspicuously for five days on or near the chamber door of the said common council, in the manner and form required by law, a notice with specifications inviting sealed proposals or bids for doing said work; and said clerk is hereby directed to publish, for two days, in the manner and form required by law, a notice of said work, inviting sealed proposals or bids for doing the said work, and referring to the specifications posted or on file, in the said newspaper designated as aforesaid for that purpose. Said notice shall require either a certified check or bond, as prescribed by law, for an amount not less than ten per cent of the aggregate of the proposal.

Said clerk of the said city of San Diego, is also hereby directed to publish this resolution ordering work, for two days, in the manner required by law, in said newspaper hereinbefore designated for that purpose.

Passed and adopted by the common council of the said city of San Diego, California, this 2nd day of October, 1905, by the following vote, to-wit:

Ayes—Councilmen Thorpe, Blochman, Kelly, McNeill, Creelman, Reynolds, Goldkamp and Osborn.

Noes—None.

Absent—Councilman Johnson.

JOHN B. OSBORN,  
President of the common council of the city of San Diego, California.

I hereby certify that the above and foregoing resolution ordering work was passed by the common council of the said city of San Diego, at the time and by the vote above stated.

(Seal) J. T. BUTLER,  
City clerk of the city of San Diego, California, and ex-officio clerk of the common council of the said city of San Diego.

By PERCY L. DAY, Deputy.  
I hereby approve the foregoing resolution this 6th day of October, 1905.

JOHN L. SEHON,  
Mayor of the city of San Diego, California.

I hereby certify that the above is a full, true and correct copy of Resolution No 2389 of the City of San Diego California, as adopted by the Common Council of the said City, October 2<sup>nd</sup> 1905.

J. T. Butler  
City Clerk.

## Resolution No. 2390

Resolution ordering the work of sidewalk and curbing Date street in the city of San Diego, California from the east line of Front street to the west line of Fifth street.

Resolved by the common council of the city of San Diego, a municipal corporation in the county of San Diego, state of California, that the public interest and convenience of said city require that the street work hereinafter described be done, and therefore the said common council hereby orders the following street work to be done in said city to-wit:

That Date street in the said city of San Diego, California, on both sides thereof, from the east line of Front street to the west line of Fifth street, including both sides of all intersections of streets between said points (excepting where already sidewalked with concrete, and also excepting such portions of the said Date street and the said intersections of streets between said points, required by law to be kept in order or repair by any person or company having railroad tracks thereon), be sidewalked with concrete, the base or foundation of which

shall be three inches in thickness and composed of one part, by volume, of Portland cement, two parts of sand, and four parts of gravel, according to the specifications therefor contained in ordinance numbered Eleven Hundred and Forty of the ordinances of the said city of San Diego, entitled, "An ordinance prescribing specifications for sidewalk and curbing in the city of San Diego, California," approved on the seventeenth day of June, Nineteen Hundred and Two, now on file in the office of the clerk of the said city of San Diego.

Also, that Date street, on both sides thereof, from the said east line of Front street to the said west line of Fifth street, including both sides of all intersections of streets between said points (excepting where already curbed with concrete or natural stone, and also excepting such portions of the said Date street and the said intersections of streets between said points required by law to be kept in order or repair by any person or company having railroad tracks thereon), be curbed with concrete according to the specifications therefor contained in said ordinance numbered Eleven Hundred and Forty.

The San Diego Union and Daily Bee a daily newspaper published and circulated and of general circulation in said city of San Diego, is hereby designated as the newspaper in which this resolution ordering work and the notice of said work inviting sealed proposals for doing the same, shall be published, in the manner and form, and by the persons required by law.

The clerk of the said city of San Diego is hereby directed to post conspicuously for five days on or near the chamber door of the said common council, in the manner and form required by law, a notice with specifications, inviting sealed proposals or bids for doing said work; and said clerk is hereby directed to publish, for two days, in the manner and form required by law, a notice of said work, inviting sealed proposals or bids for doing the said work, and referring to the specifications posted or on file, in the said newspaper designated as aforesaid for that purpose. Said notice shall require either a certified check or bond, as prescribed by law, for an amount not less than ten per cent of the aggregate of the proposal. Said clerk of the said city of San Diego is also hereby directed to publish this resolution ordering work, for two days, in the manner required by law, in said newspaper hereinbefore designated for that purpose.

Passed and adopted by the common council of the said city of San Diego, California, this 2nd day of October, 1905, by the following vote, to-wit:

Ayes—Councilmen Thorpe, Blochman, Kelly, McNeill, Creelman, Reynolds, Goldkamp and Osborn.

Noes—None.

Absent—Councilman Johnson.

JOHN B. OSBORN,  
President of the common council of the city of San Diego, California.

I hereby certify that the above and foregoing resolution ordering work was passed by the common council of the said city of San Diego, at the time and by the vote, above stated.

J. T. BUTLER,  
(Seal)  
City clerk of the city of San Diego, California, and ex-officio clerk of the common council of the said city of San Diego.

By PERCY L. DAY, Deputy.  
I hereby approve the foregoing resolution this 6th day of October, 1905.

JOHN L. SEHON,  
Mayor of the city of San Diego, California.

I hereby certify that the above is a full, true and correct copy of Resolution No 2390 of the City of San Diego, California as adopted by the Common Council of the said City October 2<sup>nd</sup> 1905.

J. T. Butler  
City Clerk.

## Resolution No. 2391.

Resolution ordering the work of sidewalk and curbing National Avenue in the city of San Diego, California, from the east line of Twenty-sixth street to the west line of Thirty-first street.

Resolved by the common council of the city of San Diego, a municipal corporation in the county of San Diego, state of California, that the public interest and convenience of said city require that the street work hereinafter described be done, and therefore the said common council hereby orders the following street work to be done in said city, to-wit:

That National Avenue in the said city of San Diego, California, on both sides thereof, from the east line of Twenty-sixth street to the west line of Thirty-first street, including both sides of all intersections of streets between said points (excepting where already sidewalked with concrete, and also excepting such portions of the said National Avenue, and the said intersections of streets between said points, required by law to be kept in order or repair by any person or company having railroad tracks thereon), be sidewalked with concrete, the base or foundation of which shall be three inches in thickness and composed of one part, by volume, of Portland cement, two parts of sand, and four parts of gravel, according to the specifications therefor contained in ordinance numbered Eleven hundred and forty of the ordinances of the said city of San Diego, entitled, "An ordinance prescribing specifications for sidewalk and curbing in the city of San Diego, California," approved on the seventeenth day of June, Nineteen Hundred and Two, now on file in the office of the clerk of the said city of San Diego.

Also that National Avenue, on both sides thereof, from the said east line of Twenty-sixth street to the said west line of Thirty-first street, including both sides of all intersections of streets between said points (excepting where already curbed with concrete or natural stone, and also excepting such portions of the said National Avenue and the said intersections of streets between said points required by law to be kept in order or repair by any person or company having railroad tracks thereon), be curbed with concrete according to the specifications therefor contained in said ordinance numbered Eleven Hundred and Forty.

The San Diego Union and Daily Bee, a daily newspaper, published and circulated and of general circulation in said city of San Diego, is hereby designated as the newspaper in which this resolution ordering work, and the notice of said work inviting sealed proposals for doing the same, shall be published, in the manner and form, and by the persons required by law.

The clerk of the said city of San Diego is hereby directed to post conspicuously, for five days on or near the chamber door of the said common council, in the manner and form required by law, a notice with specifications inviting sealed proposals or bids for doing said work; and said clerk is hereby directed to publish, for two days, in the manner and form required by law, a notice of said work, inviting sealed proposals or bids for doing the said work, and referring to the specifications posted or on file, in the said newspaper designated as aforesaid for that purpose. Said notice shall require either a certified check or bond, as prescribed by law, for an amount not less than ten per cent of the aggregate of the proposal.

Said clerk of the said city of San Diego is also hereby directed to publish this resolution ordering work, for two days, in the manner required by law, in said newspaper hereinbefore designated for that purpose.

Passed and adopted by the common council of the said city of San Diego, California, this 2nd day of October, 1905, by the following vote, to-wit:

Ayes—Councilmen Thorpe, Blochman, Kelly, McNeill, Creelman, Reynolds, Goldkamp and Osborn.  
Nces—None.

Absent—Councilman Johnson.  
JOHN B. OSBORN,  
President of the common council of the city of San Diego, California.

I hereby certify that the above, and foregoing resolution ordering work was passed by the common council of the said city of San Diego, at the time and by the vote, above stated.

(Seal) J. T. BUTLER,  
City clerk of the city of San Diego, California, and ex-officio clerk of the common council of the said city of San Diego.

By PERCY L. DAY, Deputy.  
I hereby approve the foregoing resolution this 6th day of October, 1905.

JOHN L. SEHON,  
Mayor of the city of San Diego, California.

I hereby certify that the above is a full, true and correct copy of Resolution No. 2391 of the City of San Diego California, as adopted by the Common Council of the said City October 2nd 1905.

J. T. Butler  
City Clerk

Resolution No. 2392

Resolution ordering the work of sidewalk and curbing Twenty-fifth street

in the city of San Diego, California, from the center line of F street to the south line of the City Park.

Resolved, by the common council of the city of San Diego, a municipal corporation in the county of San Diego, state of California, that the public interest and convenience of said city require that the street work hereinafter described be done, and therefore the said common council hereby orders the following street work to be done in said city, to-wit:

That Twenty-fifth street in the said city of San Diego, California, on both sides thereof, from the center line of F street to the south line of the City Park including both sides of all intersections of streets between said points (excepting where already sidewalked with concrete, and also excepting such portions of the said Twenty-fifth street, and the said intersections of streets between said points, required by law to be kept in order or repair by any person or company having railroad tracks thereon), be sidewalked with concrete, the base or foundation of which shall be three inches in thickness and composed of one part, by volume, of Portland cement, two parts of sand, and four parts of gravel, according to the specifications therefor contained in ordinance numbered Eleven Hundred and Forty of the ordinances of the said city of San Diego, entitled, "An ordinance prescribing specifications for sidewalking and curbing in the city of San Diego, California," approved on the seventeenth day of June, Nineteen Hundred and Two, now on file in the office of the clerk of the said city of San Diego.

Also that Twenty-fifth street, on both sides thereof from the said center line of F street to the said south line of the City Park including both sides of all intersections of streets between said points (excepting where already curbed with concrete or natural stone, and also excepting such portions of the said Twenty-fifth street and the said intersections of streets between said points required by law to be kept in order or repair by any person or company having railroad tracks thereon), be curbed with concrete according to the specifications therefor contained in said ordinance numbered Eleven Hundred and Forty.

The San Diego Union and Daily Bee a daily newspaper published and circulated and of general circulation in said city of San Diego, is hereby designated as the newspaper in which this resolution ordering work, and the notice of said work, inviting sealed proposals for doing the same, shall be published, in the manner and form, and by the persons required by law.

The clerk of the said city of San Diego is hereby directed to post conspicuously for five days on or near the chamber door of the said common council, in the manner and form required by law, a notice with specifications inviting sealed proposals or bids for doing said work; and said clerk is hereby directed to publish, for two days, in the manner and form required by law, a notice of said work, inviting sealed proposals or bids for doing the said work, and referring to the specifications posted or on file, in the said newspaper designated as aforesaid for that purpose. Said notice shall require either a certified check or bond, as prescribed by law, for an amount not less than ten per cent of the aggregate of the proposal.

Said clerk of the said city of San Diego is also hereby directed to publish this resolution ordering work, for two days, in the manner required by law, in said newspaper hereinbefore designated for that purpose.

Passed and adopted by the common council of the said city of San Diego, California, this 2nd day of October, 1905, by the following vote, to-wit:

Ayes—Councilmen Thorpe, Blochman, Kelly, McNeill, Creelman, Reynolds, Goldkamp and Osborn.

Noes—None.

Absent—Councilman Johnson.

JOHN B. OSBORN,  
President of the common council of the city of San Diego, California.

I hereby certify that the above and foregoing resolution ordering work was passed by the common council of the said city of San Diego, at the time and by the vote, above stated.

(Seal)  
J. T. BUTLER,  
City clerk of the city of San Diego, California, and ex-officio clerk of the common council of the said city of San Diego.

By PERCY L. DAY, Deputy.  
I hereby approve the foregoing resolution this 6th day of October, 1905.

JOHN L. SEHON,  
Mayor of the city of San Diego, California.

I hereby certify that the above is a full, true and correct copy of Resolution No. 2392 of the City of San Diego, California, as adopted by the Common Council of said City October 2<sup>nd</sup> 1905.

J. T. Butler  
City Clerk.

## Resolution No. 2393.

Resolution ordering the work for sidewalk and curbing State street in the city of San Diego, California, from the south line of D street to the north line of H street.

Resolved by the common council of the city of San Diego, a municipal corporation in the county of San Diego, state of California, that the public interest and convenience of said city require that the street work hereinafter described be done, and therefore the said common council hereby orders the following street work to be done in said city, to-wit:

That State street in the said city of San Diego, California, on both sides thereof, from the south line of D street to the north line of H street, including both sides of all intersections of streets between said points (excepting where already sidewalked with concrete, and also excepting such portions of the said State street, and the said intersections of streets between said points, required by law to be kept in order or repair by any person or company having railroad tracks thereon), be sidewalked with concrete, the base or foundation of which shall be three inches in thickness and composed of, one part, by volume, of Portland cement, two parts of sand, and four parts of gravel, according to the specifications therefor contained in ordinance numbered Eleven Hundred and Forty of the ordinances of the said city of San Diego, entitled, "An ordinance prescribing specifications for sidewalking and curbing in the city of San Diego, California," approved on the seventeenth day of June, Nineteen Hundred and Two, now on file in the office of the clerk of the said city of San Diego.

Also that State street, on both sides thereof, from the said south line of D street to the said north line of H street including both sides of all intersections of streets between said points (excepting where already curbed with concrete or natural stone, and also excepting such portions of the said State street and the said intersections of streets between said points required by law to be kept in order or repair by any person or company having railroad tracks thereon), be curbed with concrete according to the specifications therefor contained in said ordinance numbered Eleven Hundred and Forty.

The San Diego Union and Daily Bee a daily newspaper published and circulated and of general circulation in said city of San Diego, is hereby designated as the newspaper in which this resolution ordering work, and the notice of said work inviting sealed proposals for doing the same, shall be published, in the manner and form, and by the persons required by law.

The clerk of the said city of San Diego is hereby directed to post conspicuously for five days on or near the chamber door of the said common council, in the manner and form required by law, a notice with specifications inviting sealed proposals or bids for doing said work; and said clerk is hereby directed to publish, for two days, in the manner and form required by law, a notice of said work, inviting sealed proposals or bids for doing the said work, and referring to the specifications posted or on file, in the said newspaper designated as aforesaid for that purpose. Said notice shall require either a certified check or bond, as prescribed by law, for an amount not less than ten per cent of the aggregate of the proposal.

Said clerk of the said city of San Diego is also hereby directed to publish this resolution ordering work, for two days, in the manner required by law, in said newspaper hereinbefore designated for that purpose.

Passed and adopted by the common council of the said city of San Diego, California, this 2nd day of October, 1905, by the following vote, to-wit:

Ayes—Councilmen Thorpe, Blochman, Kelly, McNeill, Creelman, Reynolds, Goldkamp and Osborn.  
Noes—None.

Absent—Councilman Johnson.  
JOHN B. OSBORN,  
President of the common council of the city of San Diego, California.

I hereby certify that the above and foregoing resolution ordering work was passed by the common council of the said city of San Diego, at the time and by the vote, above stated.

J. T. BUTLER,  
(Seal)  
City clerk of the city of San Diego, California, and ex-officio clerk of the common council of the said city of San Diego.

By PERCY L. DAY, Deputy.  
I hereby approve the foregoing resolution this 6th day of October, 1905.

JOHN L. SEHON,  
Mayor of the city of San Diego, California.

I hereby certify that the above is a full, true and correct copy of Resolution No 2393 of the City of San Diego, California, as adopted by the Common Council of said City October 2nd, 1905.

J. T. Butler  
City Clerk.

## Resolution No. 2394.

To order the closing up of that portion of an unnamed street between blocks ninety-three and ninety-four, in University Heights in the City of San Diego, California.

Resolved, By the Common Council of the City of San Diego, a municipal corporation in the County of San Diego, State of California, that the Common Council of the said City of San Diego, deeming it to be required by the public interest and convenience, hereby declares its intention to order the following street work to be done in said City, to-wit:-

The closing up of that portion of an unnamed street, known as New Jersey Avenue, lying between blocks ninety-three and ninety-four, in University Heights, in the City of San Diego, California.

That it is not deemed necessary that any land be taken in closing up said portion of said unnamed street.

That the exterior boundaries of the district hereby established and the exterior boundaries of the district of lands hereby declared to be affected and benefited by said work and improvement, and to be assessed to pay the damages, costs and expenses thereof, as described as follows, to-wit:-

Commencing at the south corner of said block ninety-three, thence running north-westerly along the south-west line of said block ninety-three to the south-east line of the alley running through said block ninety-three; thence running north-easterly along the south-east line of said alley to the north line of said block ninety-three; thence running easterly along the south line of Meade street to the west line of the alley in block ninety-five, in said University Heights; thence running south along the said west line of said alley to the south line of lot three in said block ninety-five; thence running west to the south-west corner of said lot three; thence running south-westerly to a point where the west line of Delaware street intersects the north-west line of the alley in said block ninety-four; thence running south-westerly along the said north-west line of said alley to the north-east line of Buchanan avenue; thence running north-westerly to the place of beginning; except the public streets contained therein.

all of said lots, blocks and exterior boundaries being in the City of San Diego, County of San Diego, State of California.

The said University Heights being an Addition in the City of San Diego, California, known as "University Heights" according to the map thereof filed in the office of the County Recorder

of the County of San Diego, State of California, on the 6<sup>th</sup> day of August, 1888.

That the San Diego Union and Daily Bee, a daily newspaper, published and circulated, and of general circulation, in the said City of San Diego, be and it is hereby designated as the newspaper in which the Street Superintendent of said City shall cause to be published in the manner and form required by law, notice of the passage of this Resolution of Intention, and the said Street Superintendent is hereby directed to cause notices of the passage of this resolution to be posted in the manner and form required by law, and to cause a notice similar in substance to be published in said newspaper for a period of ten days in the manner required by law.

Passed and adopted by the said Common Council of the said City of San Diego, California, this 2<sup>nd</sup> day of October, 1905, by the following vote, to-wit:-

Yeas - Councilmen: Thorpe, Blochman, Kelly, McNeill,  
Greelman, Reynolds, G. Hamp and Osborn.

Noes - None

Absent - Councilman: Johnson

John B. Osborn,  
President of the Common Council of the  
City of San Diego, California

I hereby certify that the above and foregoing Resolution of Intention was passed by the Common Council of the said City of San Diego, at the time and by the vote above stated.

J. T. Butler,  
City Clerk of the City of San Diego, California,  
and Ex-officio Clerk of the Common Council  
of the City of San Diego.

(Seal)

I hereby approve the foregoing Resolution this 11<sup>th</sup> day of October, 1905.

John L. Schon,  
Mayor of the City of San Diego, California.

I hereby certify that the above is a full, true and correct copy of Resolution No. 2394, of the City of San Diego, California, as adopted by the Common Council of said City, October 2<sup>nd</sup>, 1905.

J. T. Butler,  
City Clerk of the City of San Diego, California.  
By W. E. Bartlett, Deputy.

## RESOLUTION OF INTENTION No. 2395.

To order the closing up of the alley in Block Thirty-seven in University Heights, in the City of San Diego, California.

RESOLVED, by the Common Council of the City of San Diego, a municipal corporation in the County of San Diego, State of California, that the Common Council of the said City of San Diego, deeming it to be required by the public interest and convenience hereby declares its intention to order the following street work to be done in said City, to-wit:

The closing up of the alley in said block thirty-seven in University Heights, in the City of San Diego, California.

That it is not deemed necessary that any land be taken in closing up the said alley.

That the exterior boundaries of the district hereby established and the exterior boundaries of the district of lands hereby declared to be affected and benefited by said work and improvement and to be assessed to pay the damages, costs and expenses thereof, are described as follows, to-wit:

Commencing at the north-east corner of said block number thirty-seven, thence running south along the east line of said block thirty-seven to the south-east corner thereof; thence running west along the south line of said block thirty-seven to the south-west corner thereof; thence running west along the south line of said block thirty-seven to the south-west corner thereof; thence running north along the west line of said block thirty-seven to the north-west corner thereof; thence running east along the said north line of said block thirty-seven to the place of beginning.

All of said lots, blocks and exterior boundaries being in the City of San Diego, County of San Diego, State of California.

The said University Heights being an Addition in the City of San Diego, California, known as "University Heights", according to the map thereof filed in the office of the County Recorder of the County of San Diego, State of California, on the 6th day of August, 1888.

That the San Diego Union and Daily Bee a daily newspaper published and circulated and of general circulation in the said City of San Diego, be and it is hereby designated as the newspaper in which the Street Superintendent of said City shall cause to be published, in the manner and form required by law, notice of the passage of this Resolution of Intention, and the said Street Superintendent is hereby directed to cause notices of the passage of this resolution to be posted in the manner and form required by law, and to cause a notice similar in substance to be published in said newspaper for a period of ten days in the manner required by law.

Passed and adopted by the said Common Council of the said City of San Diego, California, this 2nd day of October, 1905, by the following vote, to-wit:

AYES---COUNCILMEN:-Thorpe, Blochman, Kelly, McNeill, Creelman, Reynolds, Goldkamp, and Osborn.

NOES---NONE.

ABSENT-COUNCILMAN:-Johnson.

JOHN B. OSBORN,

President of the Common Council of the City of San Diego, California.

I hereby certify that the above and foregoing Resolution of Intention was passed by the Common Council of the said City of San Diego, at the time and by the vote above stated.

J.T. BUTLER,

City Clerk of the City of San Diego, California, and Ex-officio Clerk  
of the Common Council of the City of San Diego.

(SEAL)

By PERCY L. DAY, Deputy,

I hereby approve the foregoing resolution this 11th day of October, 1905.

JOHN L. SEHON,

Mayor of the City of San Diego, California.

I hereby certify that the above and foregoing is a full, true and correct copy of  
Resolution No. 2395, of the resolutions of the City of San Diego, California, as adopted by  
the Common Council of said City on the 2nd day of October, 1905.

J. T. BUTLER,

City Clerk of the City of San Diego, California.

By W. E. Bartlett Deputy.

## RESOLUTION OF INTENTION No. 2396 .

To order the closing up of the alley in block Thirty-eight, in University Heights, in the City of San Diego, California.

RESOLVED, By the Common Council of the City of San Diego, a municipal corporation in the County of San Diego, State of California, that the Common Council of the said City of San Diego, deeming it to be required by the public interest and convenience hereby declares its intention to order the following street work to be done in said City, to-wit:

the closing up of the alley in said block thirty-eight, in University Heights, in the City of San Diego, California. .

That it is not deemed necessary that any land be taken in closing up the said alley.

That the exterior boundaries of the district hereby established and the exterior boundaries of the district of lands hereby declared to be affected and benefited by said work and improvement and to be assessed to pay the damages, costs and expenses thereof, are described as follows, to-wit:

Commencing at the north-east corner of said block number thirty-eight, thence running south along the east line of said block thirty-eight to the south-east corner thereof; thence running west along the south line of block thirty-eight to the south-west corner thereof; thence running north along the west line of said block thirty-eight to the north-west corner thereof; thence running east along the said north line of said block thirty-eight to the place of beginning.

All of said lots, blocks and exterior boundaries being in the City of San Diego, County of San Diego, State of California.

The said University Heights being an Addition in the City of San Diego, California, known as "University Heights", according to the map thereof filed in the office of the County Recorder of the County of San Diego, State of California, on the 6th day of August, 1888.

That the San Diego Union and Daily Bee, a daily newspaper published and circulated, and of general circulation in the said City of San Diego, be and it is hereby designated as the newspaper in which the Street Superintendent of said City shall cause to be published, in the manner and form required by law, notice of the passage of this Resolution of Intention, and the said Street Superintendent is hereby directed to cause notices of the passage of this resolution to be posted in the manner and form required by law, and to cause a notice similar in substance to be published in said newspaper for a period of ten days in the manner required by law.

Passed and adopted by the said Common Council of the said City of San Diego, California, this 2nd day of October, 1905, by the following vote, to-wit:

AYES---COUNCILMEN:-Thorpe, Blochman, Kelly, McNeill, Creelman, Reynolds, Goldkamp, and Osborn.

N OES---NONE.

ABSENT-COUNCILMAN:-Johnson.

JOHN B. OSBORN

President of the Common Council of the City of San Diego, California.

I hereby certify that the above and foregoing Resolution of Intention was passed by the Common Council of the said City of San Diego, at the time and by the vote above stated.

J.T. BUTLER,

City Clerk of the City of San Diego, California, and Ex-officio Clerk  
of the Common Council of the City of San Diego.

(SEAL) By PERCY L. DAY, Deputy.

I hereby approve the foregoing resolution this 11th day of October, 1905.

JOHN L. SEHON,


Mayor of the City of San Diego, California.

I hereby certify that the above and foregoing is a full, true and correct copy of  
Resolution No. 2396 of the resolutions of the City of San Diego, California, as adopted by  
the Common Council of said City on the 2nd day of October, 1905.

J. T. BUTLER,

City Clerk of the City of San Diego, California.

By W. E. Bartlett Deputy.



## RESOLUTION OF INTENTION No. 2397.

To order the closing up of the alley in block Thirty-six in University Heights, in the City of San Diego, California.

RESOLVED, By the Common Council of the City of San Diego, a municipal corporation in the County of San Diego, State of California, that the Common Council of the said City of San Diego, deeming it to be required by the public interest and convenience hereby declares its intention to order the following street work to be done in said City, to-wit:-

The closing up of the alley in said block thirty-six, in University Heights, in the City of San Diego, California.

That it is not deemed necessary that any land be taken in closing up the said alley.

That the exterior boundaries of the district hereby established and the exterior boundaries of the district of lands hereby declared to be affected and benefited by said work and improvement and to be assessed to pay the damages, costs and expenses thereof, are described as follows, to-wit:

Commencing at the north-east corner of said block number thirty-six, thence running south along the east line of said block thirty-six to the south-east corner thereof; thence running west along the south line of said block thirty-six to the south-west corner thereof; thence running north along the west line of said block thirty-six to the north-west corner of lot fifteen in said block thirty-six; thence running in a northerly direction along the north-west line of said block thirty-six to the north-west corner of lot one of said block thirty-six; thence running east along the north line of said block thirty-six to the place of beginning.

All of said lots, blocks and exterior boundaries being in the City of San Diego, County of San Diego, State of California.

The said University Heights being an Addition in the City of San Diego, California, known as "University Heights", according to the map thereof filed in the office of the County Recorder of the County of San Diego, State of California, on the 6th day of August, 1888.

That the San Diego Union and Daily Bee, a daily newspaper published and circulated, and of general circulation, in the said City of San Diego, be and it is hereby designated as the newspaper in which the Street Superintendent of said City shall cause to be published, in the manner and form required by law, notice of the passage of this Resolution of Intention, and the said Street Superintendent is hereby directed to cause notices of the passage of this resolution to be posted in the manner and form required by law, and to cause a notice similar in substance to be published in said newspaper for a period of ten days in the manner required by law.

Passed and adopted by the said Common Council of the said City of San Diego, California, this 2nd day of October, 1905, by the following vote, to-wit:

AYES---COUNCILMEN:-Thorpe, Blochman, Kelly, McNeill, Creelman, Reynolds, Goldkamp, and Osborn.

NOES---NONE.

ABSENT-COUNCILMAN:-Johnson.

JOHN B. OSBORN,

President of the Common Council of the City of San Diego, California.

I hereby certify that the above and foregoing Resolution of Intention was passed by

Common Council of the said City of San Diego, at the time and by the vote above stated.

J.T. BUTLER,

City Clerk of the City of San Diego, California, and Ex-officio Clerk  
of the Common Council of the City of San Diego.

(SEAL) By PERCY L. DAY, Deputy.

I hereby approve the foregoing resolution this 11th day of October, 1905.

JOHN L. SEHON,

Mayor of the City of San Diego, California.

I hereby certify that the above and foregoing is a full, true and correct copy of  
Resolution No. 2397 of the resolutions of the City of San Diego, California, as adopted by  
the Common Council of said City on the 2nd day of October, 1905.

J.T. BUTLER,

City Clerk of the City of San Diego, California,

By W. E. Bartlett Deputy.

## RESOLUTION OF INTENTION No. 2398

To order the closing up of the alley in Block Thirty-nine, in University Heights, in the City of San Diego, California.

RESOLVED, By the Common Council of the City of San Diego, a municipal corporation in the County of San Diego, State of California, that the Common Council of the said City of San Diego, deeming it to be required by the public interest and convenience hereby declares its intention to order the following street work to be done in said City, to-wit:

The closing up of the alley in said block thirty-nine in University Heights, in the City of San Diego, California.

That it is not deemed necessary that any land be taken in closing up the said alley.

That the exterior boundaries of the district hereby established and the exterior boundaries of the district of lands hereby declared to be affected and benefited by said work and improvement and to be assessed to pay the damages, costs and expenses thereof, are described as follows, to-wit:

Commencing at the north-east corner of said block number thirty-nine, thence running south along the east line of said block thirty-nine to the south-east corner thereof; thence running west along the south line of said block thirty-nine to the south-west corner thereof; thence running north along the west line of said block thirty-nine to the north-west corner thereof; thence running east along the said north line of said block thirty-nine to the place of beginning.

All of said lots, blocks and exterior boundaries being in the City of San Diego, County of San Diego, State of California.

The said University Heights being an Addition in the City of San Diego, California, known as "University Heights", according to the map thereof filed in the office of the County Recorder of the County of San Diego, State of California, on the 6th day of August, 1888.

That the San Diego Union and Daily Bee, a daily newspaper, published and circulated, and of general circulation, in the said City of San Diego, be and it is hereby designated as the newspaper in which the Street Superintendent of said City shall cause to be published, in the manner and form required by law, notice of the passage of this Resolution of Intention, and said Street Superintendent is hereby directed to cause notices of the passage of this resolution to be posted in the manner and form required by law, and to cause a notice similar in substance to be published in said newspaper for a period of ten days in the manner required by law.

Passed and adopted by the said Common Council of the said City of San Diego, California, this 2nd day of October, 1905, by the following vote, to-wit:

AYES---COUNCILMEN:-Thorpe, Blochman, Kelly, McNeill, Creelman, Reynolds, Goldkamp, and Osborn.

NOES---NONE.

ABSENT-COUNCILMAN:-Johnson.

JOHN B. OSBORN,

President of the Common Council of the City of San Diego, California.

I hereby certify that the above and foregoing Resolution of Intention was passed by the Common Council of the said City of San Diego, at the time and by the vote above stated.

J. T. BUTLER,

City Clerk of the City of San Diego, California, and Ex-officio Clerk  
of the Common Council of the City of San Diego.

(SEAL)

By PERCY L. DAY, Deputy.

I hereby approve the foregoing resolution this 11th day of October, 1905.

JOHN L. SEHON,

Mayor of the City of San Diego, California.

I hereby certify that the above and foregoing is a full, true and correct copy of  
Resolution No. 2398 of the resolutions of the City of San Diego, California, as adopted by  
the Common Council of the said City of San Diego, on the 2nd day of October, 1905.

J. T. BUTLER,

City Clerk of the City of San Diego, California.

By W. E. Bartlett Deputy.

## RESOLUTION OF INTENTION No. 2399

To order the closing up of the alley in Block Forty, in University Heights, in the City of San Diego, California.

RESOLVED, By the Common Council of the City of San Diego, a municipal corporation in the County of San Diego, State of California, that the Common Council of the said City of San Diego, deeming it to be required by the public interest and convenience hereby declares its intention to order the following street work to be done in said City, to-wit:

The closing up of the alley in said Block Forty, in University Heights, in the City of San Diego, California.

That it is not deemed necessary that any land be taken in closing up the said alley.

That the exterior boundaries of the district hereby established and the exterior boundaries of the district of lands hereby declared to be affected and benefited by said work and improvement, and to be assessed to pay the damages, costs and expenses thereof, are described as follows, to-wit:

Commencing at the north-east corner of said block number forty, thence running south along the east line of said block forty to the south-east corner thereof; thence running west along the south line of said block forty to the south-west corner thereof; thence north along the west line of said block forty to the north-west corner thereof; thence running east along the said north line of said block forty to the place of beginning.

All of said lots, blocks and exterior boundaries being in the City of San Diego, County of San Diego, State of California.

The said University Heights being an Addition in the City of San Diego, California, known as "University Heights", according to the map thereof filed in the office of the County Recorder of the County of San Diego, State of California, on the 6th day of August, 1888.

The San Diego Union and Daily Bee, a daily newspaper published and circulated, and of general circulation in the said City of San Diego, be and it is hereby designated as the newspaper in which the Street Superintendent of said City shall cause to be published, in the manner and form required by law, notice of the passage of this Resolution of Intention, and said Street Superintendent is hereby directed to cause notices of the passage of this resolution to be posted in the manner and form required by law, and to cause a notice similar in substance to be published in said newspaper for a period of ten days in the manner required by law.

Passed and adopted by the said Common Council of the said City of San Diego, California, this 2nd day of October, 1905, by the following vote, to-wit:

AYES---COUNCILMEN:--Thorpe, Blochman, Kelly, McNeill, Creelman, Reynolds, Goldkamp, and Osborn.

N OES---NONE.

ABSENT-COUNCILMAN:--Johnson.

JOHN B. OSBORN,

President of the Common Council of the City of San Diego, California.

I hereby certify that the above and foregoing Resolution of Intention was passed by the Common Council of the said City of San Diego, at the time and by the vote above stated.

J. T. BUTLER,

City Clerk of the City of San Diego, California, and Ex-officio Clerk

of the Common Council of the City of San Diego, California.

(SEAL)

By PERCY L. DAY, Deputy.

I hereby approve the foregoing resolution this 11th day of October, 1905.

JOHN L. SEHON,

Mayor of the City of San Diego, California.

I hereby certify that the above and foregoing is a full, true and correct copy of Resolution No. 2399 of the resolutions of the City of San Diego, California, as adopted by the Common Council of said City on the 2nd day of October, 1905.

J. T. BUTLER,

City Clerk of the City of San Diego, California.

By W. E. Bartlett Deputy.

## RESOLUTION OF INTENTION No. 2400

To order the closing up of the alley in Block Forty-one, in University Heights, in the City of San Diego, California.

RESOLVED, By the Common Council of the City of San Diego, a municipal corporation in the County of San Diego, State of California, that the Common Council of the said City of San Diego, deeming it to be required by the public interest and convenience hereby declares its intention to order the following street work to be done in said City, to-wit:

The closing up of the alley in said Block Forty-one, in University Heights, in the City of San Diego, California.

That it is not deemed necessary that any land be taken in closing up the said alley.

That the exterior boundaries of the district hereby established and the exterior boundaries of the district of lands hereby declared to be affected and benefited by said work and improvement, and to be assessed to pay the damages, costs and expenses thereof, are described as follows, to-wit:

Commencing at the north-east corner of said block forty-one, thence running south along the east line of said block forty-one to the south-east corner thereof; thence running west along the south line of said block forty-one to the south-west corner thereof; thence running north along the west line of said block forty-one to the north-west corner of said Block; thence running east along the north line of said block forty-one to the place of beginning.

All of said lots, blocks and exterior boundaries being in the City of San Diego, County of San Diego, State of California.

The said University Heights being an Addition in the City of San Diego, California, known as "University Heights," according to the map thereof filed in the office of the County Recorder of the County of San Diego, State of California, on the 6th day of August, 1888.

That the San Diego Union and Daily Bee, a daily newspaper published and circulated, and of general circulation, in the said City of San Diego, be and it is hereby designated as the newspaper in which the Street Superintendent of said City shall cause to be published, in the manner and form required by law, notice of the passage of this Resolution of Intention, and the said Street Superintendent is hereby directed to cause notices of the passage of this resolution to be posted in the manner and form required by law, and to cause a notice similar in substance to be published in said newspaper for a period of ten days in the manner required by law.

Passed and adopted by the said Common Council of the said City of San Diego, California, this 2nd day of October, 1905, by the following vote, to-wit:

AYES---COUNCILMEN:--Thorpe, Blochman, Kelly, McNeill, Creelman, Reynolds, Goldkamp, and Osborn.

NOES---NONE.

ABSENT-COUNCILMAN:--Johnson.

JOHN B. OSBORN,

President of the Common Council of the City of San Diego, California.

I hereby certify that the above and foregoing Resolution of Intention was passed by the Common Council of the said City of San Diego, at the time and by the vote above stated.

J.T. BUTLER,

City Clerk of the City of San Diego, California, and Ex-officio Clerk  
of the Common Council of the City of San Diego.

(SEAL)

By PERCY L. DAY, Deputy.

I hereby approve the foregoing resolution this 11th day of October, 1905.

JOHN L. SEHON,

Mayor of the City of San Diego, California.

I hereby certify that the above and foregoing is a full, true and correct copy of  
Resolution No. 2400 of the resolutions of the City of San Diego, California, as adopted by  
the Common Council of said City on the 2nd day of October, 1905.

J. T. BUTLER,

City Clerk of the City of San Diego, California.

By W. E. Bartlett Deputy.

Resolution of Intention No. 2401.

To order the closing up of the alley in Block Eighty-two, in University Heights, in the City of San Diego, California.

Resolved, by the Common Council of the City of San Diego, a municipal corporation in the County of San Diego, State of California, that the Common Council of the said City of San Diego, deeming it to be required by the public interest and convenience, hereby declares its intention to order the following street work to be done in said City, to-wit:

The closing up of the alley in said block eighty-two, in University Heights, in the City of San Diego, California.

That it is not deemed necessary that any land be taken in closing up the said alley.

That the exterior boundaries of the district hereby established and the exterior boundaries of the district of lands hereby declared to be affected and benefited by said work and improvement and to be assessed to pay the damages, costs, and expenses thereof, are described as follows, to-wit:

Commencing at the northeast corner of said block number eighty-two, thence running south along the east line of said block eighty-two to the southeast corner thereof; thence running west along the south line of said block eighty-two to the southwest corner thereof; thence running north along the west line of said block eighty-two to the northwest corner thereof; thence running east along the said north line of said block eighty-two to the place of beginning.

All of said lots, blocks and exterior boundaries being in the City of San Diego, County of San Diego, State of California.

The said University Heights being an Addition in the City of San Diego, California, known as "University Heights," according to the map thereof filed in the office of the County Recorder of the County of San Diego, State of California, on the 6<sup>th</sup> day of August, 1888.

That the San Diego Union and Daily Bee, a daily newspaper published and circulated, and of general circulation, in the said City of San Diego, be and it is hereby designated as the newspaper in which the Street Superintendent of said City shall cause to be published, in the manner and form required by law, notice of the passage of this Resolution of Intention, and the Street Superintendent is hereby directed to cause notices of the passage of this resolution to be posted in the manner and form required by law, and to cause a notice similar in substance to be published in said newspaper for a period of ten days in the manner required by law.

Passed and adopted by the said Common Council of the said City of San Diego, California this 2<sup>nd</sup> day of October, 1905, by the following vote, to-wit:

Ayes - Councilmen: - Thorpe, Blochman, Kelly, McNeill, Creelman, Reynolds, Goldkamp and Osborn.

Noes - None:

Absent - Councilman: - Johnson.

John B. Osborn  
President of the Common Council of the  
City of San Diego, California.

I hereby certify that the above and foregoing Resolutions of Intention was passed by the Common Council of the said City of San Diego at the time and by the vote above stated.

J. T. Butler,  
(Seal) City Clerk of the City of San Diego,  
and Ex-officio Clerk of the Common  
Council of the City of San Diego.

By Percy L. Day, Deputy

I hereby approve the foregoing resolution  
this 11<sup>th</sup> day of October, 1905.

John L. Sehon,  
Mayor of the City of San Diego, California

I hereby certify that the above is a full, true and correct copy of Resolution No. 2401

of the City of San Diego, California, as adopted  
by the Common Council of said City, on  
the 2<sup>nd</sup> day of October, 1905.

J. D. Butler  
City Clerk.

Resolution of Intention No. 2402.

To order the closing up of the alley in Block eighty-three in University Heights, in the City of San Diego, California.

Resolved, by the Common Council of the City of San Diego, a municipal corporation in the County of San Diego, State of California, that the Common Council of the said City of San Diego deeming it to be required by the public interest and convenience, hereby declares its intention to order the following street work to be done in said City, to-wit:

The closing up of the alley in said block eighty-three in University Heights, in the City of San Diego, California.

That it is not deemed necessary that any land be taken in closing up the said alley.

That the exterior boundaries of the district hereby established and the exterior boundaries of the district of lands hereby declared to be affected and benefited by said work and improvement and to be assessed to pay the damages, costs and expenses thereof, are described as follows, to-wit:

Commencing at the northeast corner of said block number eighty-three, thence running along the east line of said block eighty-three to the southeast corner thereof; thence running west along the south line of said block eighty-three to the southwest corner thereof; thence running north along the west line of said block eighty-three to the northwest corner thereof; thence running east along the said north line of said block eighty-three to the place of beginning.

All of said lots, blocks and exterior boundaries being in the City of San Diego, State of California.

The said University Heights being an Addition in the City of San Diego, California, known as "University Heights," according

to the map thereof, filed in the office of the County Recorder of the County of San Diego, State of California, on the 6<sup>th</sup> day of August, 1888.

That the San Diego Union and Daily Bee, a daily newspaper published and circulated, and of general circulation, in the said City of San Diego, be and it is hereby designated as the newspaper in which the Street Superintendent of said City shall cause to be published, in the manner and form required by law, notice of the passage of this Resolution of Intention, and the said Street Superintendent is hereby directed to cause notices of the passage of this resolution to be posted in the manner and form required by law and to cause <sup>notice</sup> a similar in substance to be published in said newspaper for a period of ten days in the manner required by law.

Passed and adopted by the said Common Council of the said City of San Diego, California this 2<sup>nd</sup> day of October, 1905, by the following vote, to-wit:

Ayes.- Councilmen:- Thorpe, Blochman, Kelly, McNeill, Creelman, Reynolds, Goldkamp and Osborn.

Noes.- None :-

Absent. Councilman:- Johnson.

John B. Osborn  
President of the Common Council of the  
City of San Diego, California.

I hereby certify that the above and foregoing Resolution of Intention was passed by the Common Council of the said City of San Diego at the time and by the vote above stated.

J. T. Butler  
City Clerk of the City of San Diego, California,  
and Ex-officio Clerk of the Common Council  
of the City of San Diego.

By Percy L. Day, Deputy

I hereby approve the foregoing resolution this 11<sup>th</sup> day of October, 1905.

John L. Schon

Mayor of the City of San Diego, Cal-  
ifornia.

I hereby certify that the above is a full,  
true and correct copy of Resolution No 2402  
of the City of San Diego, California, as  
adopted by the Common Council of  
said City on the 2<sup>nd</sup> day of October,  
1905.

J. I. Butts  
City Clerk.

## Resolution of Intention No. 2403.

To order the closing up of the alley in Block eighty-five and one-half, in University Heights, in the City of San Diego, California.

Resolved, by the Common Council of the City of San Diego, a municipal corporation in the County of San Diego, State of California, that the Common Council of the said City of San Diego, deeming it to be required by the public interest and convenience hereby declares its intention to order the following street work to be done in said City, to-wit:

The closing up of the alley in said block eighty-five and one-half, in University Heights, in the City of San Diego, California.

That it is not deemed necessary that any land be taken in closing up the said alley.

That the exterior boundaries of the district hereby established and the exterior boundaries of the district of lands hereby declared to be affected and benefited by said work and improvement, and to be assessed to pay the damages, costs and expenses thereof, are described as follows, to-wit:

Commencing at the east corner of said block eighty-five and one-half; thence running southwesterly along the southeast line of said block eighty-five and one-half to the south corner thereof; thence running north along the west line of said block eighty-five and one-half to the northwest corner thereof; thence running east along the north line of said block eighty-five and one-half to the place of beginning.

All of said lots, blocks and exterior boundaries being in the City of San Diego, County of San Diego, State of California.

The said University Heights being an Addition in the City of San Diego, Cal.

ifornia, known as "University Heights" according to the map thereof filed in the office of the County Recorder of the County of San Diego, State of California, on the 6<sup>th</sup> day of August, 1888.

That the San Diego Union and Daily Bee, a daily newspaper published and circulated, and of general circulation, in the said City of San Diego, be and it is hereby designated as the newspaper in which the Street Superintendent of said City shall cause to be published, in the manner and form required by law, notice of the passage of this Resolution of Intention, and the said Street Superintendent is hereby directed to cause notices of the passage of this resolution to be posted in the manner and form required by law, and to cause a notice similar in substance to be published in said newspaper for a period of ten days in the manner required by law.

Passed and adopted by the Common Council of the City of San Diego, California, this 2<sup>nd</sup> day of October, 1905, by the following vote to-wit:

Ayes - Councilmen: Thorpe, Blochman, Kelly, McNeill, Greelman, Reynolds, Goldkamp and Osborn.

Noes - None:-

Absent - Councilman: - Johnson

John B. Osborn,

President of the Common Council of the City of San Diego, California.

I hereby certify that the above and foregoing Resolution of Intention was passed by the Common Council of the said City of San Diego, at the time and by the vote above stated.

J. T. Butler  
City Clerk of the City of San Diego, California and Ex-officio Clerk of the Common Council of the City of San Diego.

By Percy L. Day,  
Deputy.

I hereby approve the foregoing resolution  
this 11<sup>th</sup> day of October, 1905.

John L. Schon,  
Mayor of the City of San Diego, California

I hereby certify that the above is a full,  
true and correct copy of Resolution No  
2403 of the City of San Diego, California,  
as adopted by the Common Council of  
said City on the 2<sup>nd</sup> day of October,  
1905.

J. J. Butler  
City Clerk.

## Resolution of Intention No. 2404

To order the closing up of the alley in Block Eighty-five in University Heights, in the City of San Diego, California!

Resolved by the Common Council of the City of San Diego, a municipal corporation in the County of San Diego, State of California that the Common Council of said City of San Diego, deeming it to be required by the public interest and convenience hereby declares its intention to order the following street work to be done in said City, - to-wit:

The closing up of the alley in said block eighty-five, in University Heights, in the City of San Diego, California!

That it is not deemed necessary that any land be taken in closing up the said alley.

That the exterior boundaries of the district hereby established and the exterior boundaries of the district of lands hereby declared to be affected and benefited by said work and improvement and to be assessed to pay the damages, costs and expenses thereof, are described as follows, to-wit:

Commencing at the northeast corner of said block eighty-five; thence running south along the east line of said block eighty-five to the southeast line of said block eighty-five; thence running southwest along the southeast line of said block eighty-five to the south corner thereof; thence running north along the west line of said block eighty-five to the northwest corner thereof; thence running east along the north line of said block eighty-five to the place of beginning.

All of said lots, blocks and exterior boundaries being in the City of San Diego, County of San Diego State of California.

The said University Heights being an Addition in the City of San Diego California, known as "University Heights" according to the map thereof filed in the

office of the County Recorder of the County of San Diego, State of California, on the 6<sup>th</sup> day of August, 1888.

That the San Diego Union and Daily Bee, a daily newspaper published and circulated, and of general circulation, in the said City of San Diego, be and it is hereby designated as the newspaper in which the Street Superintendent of said City shall cause to be published, in the manner and form required by law notice of the passage of this Resolution of Intention, and the said Street Superintendent is hereby directed to cause notices of the passage of this resolution to be posted in the manner and form required by law, and to cause a notice similar in substance to be published in said newspaper for a period of ten days in the manner required by law.

Passed and adopted by the said Common Council of the said City of San Diego, California, this 2<sup>nd</sup> day of October, 1905, by the following vote, to-wit:

Ayes- Councilmen:- Thorpe, Blochman, Kelly,  
Mc Neill, Creelman, Reynolds,  
Goldkamp and Osborn.

Noes- None:-

Absent- Councilman:- Johnson

John B. Osborn  
President of the Common Council of the  
City of San Diego, California.

I hereby certify that the above and foregoing Resolution of Intention was passed by the Common Council of the said City of San Diego at the time and by the vote above stated.

J. T. Butler  
City Clerk of the City of San Diego, California  
(Seal) and Ex-officio Clerk of the Common Council  
of the City of San Diego.

By Percy L. Day, Deputy  
I hereby approve the foregoing resolution  
this 11<sup>th</sup> day of October, 1905.

John L. Schon  
Mayor of the City of San Diego, California

I hereby certify that the above is a  
full, true and correct copy of Resolution  
No 2404 of the City of San Diego, California,  
as adopted by the Common Council of the  
said City on the 2<sup>nd</sup> day of October 1905.

J. P. Butta  
City Clerk.

Resolution of Intention No 2405.

To order the closing up of the alley in Block Eighty-six, in University Heights, in the City of San Diego California.

Resolved, by the Common Council of the City of San Diego a municipal corporation in the County of San Diego, State of California, that the Common Council of the said City of San Diego, deeming it to be required by the public interest and convenience hereby declares its intention to order the following street work to be done in said City, to-wit:

The closing up of the alley in said Block Eighty-six, in University Heights, in the City of San Diego California.

That it is not deemed necessary that any land be taken in closing up the said alley.

That the exterior boundaries of the district hereby established and the exterior boundaries of the district of lands hereby declared to be affected and benefited, by said work and improvement and to be assessed to pay the damages, costs and expenses thereof, are described as follows, to-wit:

Commencing at the northeast corner of said block eighty-six; thence running south along the east line of said block eighty-six to the southeast corner thereof; thence running northwesterly along the southwesterly line of said block eighty-six to the southwest corner thereof; thence running north along the west line of said block eighty-six to the northwest corner thereof; thence running east along the north line of said block eighty-six to the place of beginning.

All of said lots, blocks and exterior boundaries being in the City of San Diego, County of San Diego, State of California.

The said University Heights being an Addition in the City of San Diego, California, known as "University Heights" according

to the map thereof filed in the office of the County Recorder of the County of San Diego, State of California, on the 6<sup>th</sup> day of August, 1888.

That the San Diego Union and Daily Bee, a daily newspaper published and circulated, and of general circulation, in the said City of San Diego, be and it is hereby designated as the newspaper in which the Street Superintendent of said City shall cause to be published, in the manner and form required by law notice of the passage of this Resolution of Intention, and the Street Superintendent is hereby directed to cause notices of the passage of this resolution to be posted in the manner and form required by law, and to cause a notice similar in substance to be published in said newspaper for a period of ten days in the manner required by law.

Passed and adopted by said Common Council of the said City of San Diego, California, this 2<sup>nd</sup> day of October, 1905, by the following vote to-wit:

Ayes - Councilmen:- Thorpe, Blochman, Kelly, McNeill, Creelman, Reynolds, Goldkamp and Osborn.

Noes - None:-

Absent - Councilman:- Johnson  
John B Osborn

President of the Common Council of the City of San Diego, California

I hereby certify that the above and foregoing Resolution of Intention was passed by the Common Council of the said City of San Diego at the time and by the vote above stated.

J. T. Butler  
(Seal) City Clerk of the City of San Diego, California, and Ex-officio Clerk of the Common Council of the City of San Diego.

By Percy L Day, Deputy  
I hereby approve the foregoing resolution this 11<sup>th</sup> day of October, 1905.

John L. Schon,  
Mayor of the City of San Diego,  
California.

I hereby certify that the above is a full,  
true and correct copy of Resolution No.  
2405 of the City of San Diego California,  
as adopted by the Common Council of  
said City on the 2<sup>nd</sup> day of October,  
1905.

J. Dutton  
City Clerk.

## Resolution of Intention No 2406.

To order the closing up of the alley in Block Eighty-seven, in University Heights, in the City of San Diego, California.

Resolved, by the Common Council of the City of San Diego a municipal corporation in the County of San Diego, State of California, that the Common Council of the said City of San Diego deeming it to be required by the public interest and convenience, hereby declares its intention to order the following street work to be done in said City, to-wit:

The closing up of the alley in said block Eighty-seven, in University Heights, in the City of San Diego, California.

That it is not deemed necessary that any land be taken in closing up the said alley.

That the exterior boundaries of the district hereby established and the exterior boundaries of the district of lands hereby declared to be affected and benefited by said work and improvement and to be assessed to pay the damages, costs and expenses thereof, are described as follows, to-wit:

Commencing at the northeast corner of said block number eighty-seven, thence running south along the east line of said block eighty-seven to the southeast corner thereof; thence running west along the south line of said block eighty-seven to the southwest corner thereof; thence running north along the west line of said block eighty-seven to the northwest corner thereof; thence running east along the said north line of said block eighty-seven to the place of beginning.

All of said lots, blocks and exterior boundaries being in the City of San Diego, County of San Diego, State of California.

The said University Heights being an addition in the City of San Diego, California, known as "University Heights," according to the map thereof filed in the office of the County Recorder of the County of San Diego State of California, on the 6<sup>th</sup> day of August, 1888.

That the San Diego Union and Daily Bee a daily newspaper published and circulated, and of general circulation, in the said City of San Diego, be and it is hereby designated as the newspaper in which the Street Superintendent of said City shall cause to be published, in the manner and form required by law notice of the passage of this Resolution of Intention, and the Street Superintendent is hereby directed to cause notices of the passage of this resolution to be posted in the manner and form required by law, and to cause a notice similar in substance, to be published in said newspaper for a period of ten days in the manner required by law.

Passed and adopted by said Common Council of the said City of San Diego, California this 2<sup>nd</sup> day of October, 1905, by the following vote, to-wit:

Ayes - Councilmen: Thorpe, Blochman, Kelly,  
McNeill, Creelman, Reynolds,  
Goldkamp and Osborn.

Noes - None:

Absent - Councilman: - Johnson

John B. Osborn  
President of the Common Council of the  
City of San Diego, California.

I hereby certify that the above and foregoing Resolution of Intention was passed by the Common Council of the said City of San Diego, at the time and by the vote above stated.

J. T. Butler  
City Clerk of the City of San Diego,  
and Ex-officio Clerk of the Common  
Council of the City of San Diego.  
By Percy L. Day, Deputy.

I hereby approve the foregoing resolution  
this 11<sup>th</sup> day of October, 1905.

John L. Schon,  
Mayor of the City of San Diego,  
California.

I hereby certify that the above is a full,  
true and correct copy of Resolution No.  
2406 of the City of San Diego, California, as  
adopted by the Common Council of said  
city on the 2<sup>nd</sup> day of October, 1905.

J. J. Butler  
City Clerk

## Resolution of Intention No. 2407.

To order the closing up of the alley in Block Eighty-eight in University Heights, in the City of San Diego, California.

Resolved by the Common Council of the City of San Diego a municipal corporation in the County of San Diego State of California, that the Common Council of the said City of San Diego, deeming it to be required by the public interest and convenience, hereby declares its intention to order the following street work to be done in said City, to-wit:

The closing up of the alley in said block eighty-eight in University Heights, in the City of San Diego California.

That it is not deemed necessary that any land be taken in closing up the said alley.

That the exterior boundaries of the district hereby established and the exterior boundaries of the district of lands hereby declared to be affected and benefited by said work and improvement and to be assessed to pay the damages, costs and expenses thereof, are described as follows to-wit:

Commencing at the northeast corner of said block number eighty-eight, thence running south along the east line of said block eighty-eight to the southeast corner thereof; thence running west along the south line of said block eighty-eight to the southwest corner thereof; thence running north along the west line of said block eighty-eight to the northwest corner thereof; thence running east along the said north line of said block eighty-eight to the place of beginning.

All of said lots, blocks and exterior boundaries being in the City of San Diego, County of San Diego, State of California.

Said block eighty-eight and said alley being according to a map of University Heights made by G.A. D'Hemecourt, C.E. filed in the office of the recorder of San Diego County, California, on the 18<sup>th</sup> day of February, 1904, as a part of

a *Lis pendens* in the case of the College Hill Land Association of the City of San Diego, a corporation, plaintiff, vs. The City of San Diego, a municipal corporation, defendant.

The reference hereby made to said map is merely made for the purpose of describing the alley petitioned to be closed and aforesaid District and is not to be considered as an acknowledgment or recognition of said map for any other purposes, or that the said alley has ever been legally laid out or dedicated as such by said map or otherwise, or that said map was ever legally made or filed.

That the San Diego Union and Daily Bee, a daily newspaper published and circulated, and of general circulation, in the said City of San Diego, be and it is hereby designated as the newspaper in which the Street Superintendent of said City shall cause to be published, in the manner and form required by law, notice of the Passage of this Resolution of Intention, and the said Street Superintendent is hereby directed to cause notices of the passage of this resolution to be posted in the manner and form required by law, and to cause a notice similar in substance to be published in said newspaper for a period of ten days in the manner required by law.

Passed and adopted by the Common Council of the said City of San Diego, California, this 2<sup>nd</sup> day of October, 1905, by the following vote, to-wit:

Ayes - Councilmen :- Thorpe, Blochman, Kelly, Mc Neill, Greelman, Reynolds, Goldkamp and Osborn.

Noes - None :-

Absent - Councilman :- Johnson.

John B. Osborn.

President of the Common Council of the City of San Diego, California.

I hereby certify that the above and foregoing Resolution of Intention was passed by the Common Council of the said City

of San Diego, at the time and by the vote above stated.

J. T. Butler,  
City Clerk of the City of San Diego, California, and Ex-officio Clerk of the Common Council of the City of San Diego.

By Percy L. Day, Deputy  
I hereby approve the foregoing resolution  
this 11<sup>th</sup> day of October, 1905.

John L. Sehon,  
Mayor of the City of San Diego, California.

I hereby certify that the above is a full true and correct copy of Resolution No. 2407 of the City of San Diego, California, as adopted by the Common Council of said City on the 2<sup>nd</sup> day of October, 1905.

J. T. Butler  
City Clerk.  
By W. A. Butler, Deputy

Resolution of Intention No. 2408.

To order the closing up of the alley in Block Eighty-nine in University Heights, in the City of San Diego, California.

Resolved, by the Common Council of the City of San Diego, a municipal corporation in the County of San Diego, State of California, that the Common Council of the said City of San Diego, deeming it to be required by the public interest and convenience hereby declares its intention to order the following street work to be done in said City, to-wit:

The closing up of the alley in said block eighty-nine, in University Heights, in the City of San Diego, California.

That it is not deemed necessary that any land be taken in closing up the said alley.

That the exterior boundaries of the district hereby established and the exterior boundaries of the district of lands hereby declared to be affected and benefited by said work and improvement and to be assessed to pay the damages, costs and expenses thereof, are described as follows, to-wit:

Commencing at the northeast corner of said block number eighty-nine, thence running south along the east line of said block eighty-nine to the southeast corner thereof; thence running west along the south line of said block eighty-nine to the southwest corner thereof; thence running north along the west line of said block eighty-nine to the north-west corner thereof; thence running east along the said north line of said block eighty-nine to the place of beginning.

All of said lots, blocks and exterior boundaries being in the City of San Diego, County of San Diego, State of California.

Said block eighty-nine and said alley being according to a map of University Heights made by G. A. d'Herencourt, C. E.,

filed in the office of the Recorder of San Diego County, California, on the 18<sup>th</sup> day of February, 1904, as a part of Lis Pendens in the case of the College Hill Land Association of the City of San Diego, a corporation, plaintiff, vs The City of San Diego, a municipal corporation, defendant.

The reference hereby made to said map is merely made for the purpose of describing the alley petitioned to be closed and aforesaid District and it is not considered as an acknowledgment or recognition of said map for any other purpose or that said alley has ever been legally laid out or dedicated as such by said map or otherwise, or that said map was ever legally made or filed.

That the San Diego Union and Daily Bee, a daily newspaper published and circulated and of general circulation, in the said City of San Diego, be and it is hereby designated as the newspaper in which the Street Superintendent of said City shall cause to be published, in the manner and form required by law, notice of the passage of this Resolution of Intention, and the said Street Superintendent is hereby directed to cause notices of the passage of this Resolution to be posted in the manner and form required by law, and to cause a notice similar in substance to be published in said newspaper for a period of ten days in the manner required by law.

Passed and adopted by the said Common Council of the said City of San Diego, California, this 2<sup>nd</sup> day of October, 1905, by the following vote, to wit:

Ayes. Councilmen: - Thorpe, Blochman, Kelly, Mc Neill, Brelman, Reynolds, Goldkamp and Osborn.

Noes. None: -

Absent. Councilman: - Johnson

John B. Osborn  
President of the Common Council  
of the City of San Diego, California

I hereby certify that the above and foregoing Resolution of Intention was passed by the Common Council of the said City of San Diego, at the time and by the vote above stated.

J. T. Butler,  
City Clerk of the City of San Diego, California, and Ex-officio Clerk of the Common Council of the City of San Diego.

By Percy L Day,  
Deputy

I hereby approve the foregoing resolution this 11<sup>th</sup> day of October, 1905.

John L. Schon,  
Mayor of the City of San Diego, California

I hereby certify that the above is a full, true and correct copy of Resolution No. 2408 of the City of San Diego, California, as adopted by the Common Council of said City on the 2<sup>nd</sup> day of October 1905.

J. T. Butler  
City Clerk.  
By W. E. Baitley, Deputy.

## Resolution of Intention No 2409.

To order the closing up of the alley in Block Ninety, in University Heights, in the City of San Diego, California.

Resolved, by the Common Council of the City of San Diego, a municipal corporation in the County of San Diego, State of California, that the Common Council of the said City of San Diego, deeming it to be required by the public interest and convenience hereby declares its intention to order the following street work to be done in said City, to-wit:

The closing up of the alley in said Block Ninety, in University Heights, in the City of San Diego, California.

That it is not deemed necessary that any land be taken in closing up the said alley.

That the exterior boundaries of the district hereby established and the exterior boundaries of the district of lands hereby declared to be affected and benefited by said work and improvement and to be assessed to pay the damages, costs and expenses thereof, are described as follows, to-wit:

Commencing at the northeast corner of said block number ninety, thence running south along the east line of said block ninety to the southeast corner thereof; thence running west along the south line of said block ninety to the southwest corner thereof; thence running north along the west line of said block ninety to the northwest corner thereof; thence running east along the said north line of said block ninety to the place of beginning.

All of said lots, blocks and exterior boundaries being in the City of San Diego, County of San Diego, State of California.

The said University Heights being an

addition in the City of San Diego, California, known as "University Heights," according to the map thereof filed in the office of the County Recorder of the County of San Diego, State of California, on the 6<sup>th</sup> day of August, 1888.

That the San Diego Union and Daily Bee, a daily newspaper published and circulated, and of general circulation, in the said City of San Diego, be and it is hereby designated as the newspaper in which the Street Superintendent of said City shall cause to be published, in the manner and form required by law, notice of the passage of this Resolution of Intention, and the said Street Superintendent is hereby directed to cause notices of the passage of this resolution to be posted in the manner and form required by law, and to cause a notice similar in substance to be published in said newspaper for a period of ten days in the manner required by law.

Passed and adopted by the said Common Council of the said City of San Diego, California, this 2<sup>nd</sup> day of October, 1905, by the following vote, to-wit:

Ayes-Councilmen: - Thorpe, Blochman, Kelly, McNeill, Greelman, Reynolds, Goldkamp and Osborn.

Noes-None: -

Absent-Councilman: - Johnson  
John B. Osborn.

President of the Common Council  
of the City of San Diego, California

I hereby certify that the above and foregoing Resolution of Intention was passed by the Common Council of the said City of San Diego, at the time and by the vote above stated.

(Seal) City Clerk of the City of San Diego, California, and Ex-officio Clerk of the Common Council of the City of San Diego.  
J. T. Butler,  
By Percy L. Day, Deputy

I hereby approve the foregoing resolution  
this 11<sup>th</sup> day of October, 1905.

John L. Sehon,  
Mayor of the City of San Diego, Cal-  
ifornia.

I hereby certify that the above is a full,  
true and correct copy of Resolution No.  
2409 of the City of San Diego, California,  
as adopted by the Common Council of said  
city on the 2<sup>nd</sup> day of October, 1905.

J. T. Butler,  
City Clerk.

By W. E. Bartlett, Deputy.

Resolution of Intention No. 2410.

To order the closing up of the alley in Block ninety-five in University Heights, in the City of San Diego, California.

Resolved, by the Common Council of the City of San Diego, a municipal corporation in the County of San Diego, State of California, that the Common Council of the said City of San Diego, deeming it to be required by the public interest and convenience hereby declares its intention to order the following street work to be done in said City, to-wit:

The closing up of the alley in said Block ninety-five, in University Heights, in the City of San Diego, California.

That it is not deemed necessary that any land be taken in closing up the said alley.

That the exterior boundaries of the district hereby established and the exterior boundaries of the district of lands hereby declared to be affected and benefited by said work and improvement and to be assessed to pay the damages, costs and expenses thereof, are described as follows, to-wit:

Commencing at the northeast corner of said block ninety-five; thence running south along the east line of said block ninety-five to the southeast corner thereof; thence running northwesterly along the southwest line of the easterly half of said block ninety-five to the center line of the alley in said block ninety-five; thence running southwesterly along the southeast line of the westerly half of said block ninety-five to the southwest corner thereof; thence running north along the west line of said block ninety-five to the northwest corner thereof; thence running easterly along the north line of said block ninety-five to the place of beginning.

All of said lots, blocks and exterior boundaries being in the City of San Diego, County of San Diego, State of California.

The said University Heights being an addition in the City of San Diego, California, known as "University Heights" according to the map thereof filed in the office of the County Recorder of the County of San Diego, State of California, on the 6<sup>th</sup> day of August, 1888.

That the San Diego Union and Daily Bee, a daily newspaper published and circulated, and of general circulation, in the said City of San Diego be and it is hereby designated as the newspaper in which the Street Superintendent of said City shall cause to be published, in the manner and form required by law, notice of the passage of this Resolution of Intention, and the said Street Superintendent is hereby directed to cause notices of the passage of this resolution to be posted in the manner and form required by law, and to cause a notice similar in substance to be published in said newspaper for a period of ten days in the manner required by law.

Passed and adopted by the said Common Council of the said City of San Diego, California, this 2<sup>nd</sup> day of October, 1905, by the following vote, to wit:

Ayes - Councilmen: - Thorpe, Blochman, Kelly, McNeill, Greelman, Reynolds, Goldkamp and Osborn.

Noes - None: -

Absent - Councilman: - Johnson.

John B. Osborn  
President of the Common Council of  
the City of San Diego, California.

I hereby certify that the above and foregoing Resolution of Intention was passed by the Common Council of the said City of San Diego, at the time and by the vote above stated.

J. T. Butler  
(Seal) City Clerk of the City of San Diego, California, and Ex-officio Clerk of the Common Council of the City of San Diego.  
By Percy L. Day, Deputy

I hereby approve the foregoing resolution  
this 11<sup>th</sup> day of October, 1905.

John L. Schon  
Mayor of the City of San Diego, California.

I hereby certify that the above is a  
full, true and correct copy of Resolution  
No. 2410 of the City of San Diego, Calif-  
ornia, as adopted by the Common Council  
of the said City, on the 2<sup>nd</sup> day of  
October, 1905.

J. T. Butler,  
City Clerk.  
By W. E. Bartlett, Deputy

Resolution of Intention No. 2411.

To order the closing up of the alley in Block Ninety-one, in University Heights, in the City of San Diego, California.

Resolved, by the Common Council of the City of San Diego, a municipal corporation in the County of San Diego, State of California, that the Common Council of the said City of San Diego deeming it to be required by the public interest and convenience hereby declares its intention to order the following street work to be done in said City, to-wit:

The closing up of the alley in said Block Ninety-one, in University Heights, in the City of San Diego, California.

That it is not deemed necessary that any land be taken in closing up the said alley.

That the exterior boundaries of the district hereby established and the exterior boundaries of the district of lands hereby declared to be affected and benefited by said work and improvement and to be assessed to pay the damages, costs and expenses thereof, are described as follows, to-wit:

Commencing at the northeast corner of said block ninety-one; thence running south along the east line of said block ninety-one to the southeast corner thereof; thence running west along the south line of said block ninety-one to the southwest corner thereof; thence running north along the west line of said block ninety-one to the northwest corner thereof; thence running southeasterly along the northeasterly line of said block ninety-one to the place of beginning.

All of said lots, blocks and exterior boundaries being in the City of San Diego, County of San Diego, State of California.

The said University Heights being an

addition in the city of San Diego, California, known as "University Heights," according to the map thereof filed in the office of the County Recorder of the County of San Diego, State of California, on the 6<sup>th</sup> day of August 1888.

That the San Diego Union and Daily Bee, a daily newspaper published and circulated, and of general circulation, in the said city of San Diego, be and it is hereby designated as the newspaper in which the Street Superintendent of said city shall cause to be published, in the manner and form required by law, notice of the passage of this Resolution of Intention, and the said Street Superintendent is hereby directed to cause notices of the passage of this resolution to be posted in the manner and form required by law, and to cause a notice similar in substance to be published in said newspaper for a period of ten days in the manner required by law.

Passed and adopted by the said Common Council of the said City of San Diego, California this 2<sup>nd</sup> day of October, 1905, by the following vote, to-wit:

Ayes - Councilmen:- Thospe, Blochman, Kelly, McNeill, Greelman, Reynolds, Goldkamp and Osborn.

Noes - None:-

Absent - Councilman:- Johnson

John B Osborn

President of the Common Council of the City of San Diego, California.

I hereby certify that the above and foregoing Resolution of Intention was passed by the Common Council of the said City of San Diego, at the time and by the vote above stated.

J. T. Butler,

(Seal) City Clerk of the City of San Diego, California, and Ex-officio Clerk of the Common Council of the City of San Diego.

By Percy L. Day, Deputy.

I hereby approve the foregoing resolution  
this 11<sup>th</sup> day of October, 1905.

John L. Schon,  
Mayor of the City of San Diego, Cal-  
ifornia

I hereby certify that the above is a full,  
true and correct copy of Resolution No. 2411  
of the City of San Diego, California, as  
adopted by the Common Council of the said  
city on the 2<sup>nd</sup> day of October, 1905.

J. T. Butler,  
City Clerk. ●  
By W. E. Baitley, Deputy.

Resolution of Intention No. 2412.

To order the closing up of the alley in Block Eighty-four, in University Heights, in the city of San Diego, California.

Resolved, by the Common Council of the City of San Diego, a municipal corporation in the County of San Diego, State of California, that the Common Council of the said City of San Diego, deeming it to be required by the public interest and convenience hereby declares its intention to order the following street work to be done in said City, to-wit:

The closing up of the alley in Block Eighty-four, in University Heights, in the City of San Diego, California.

That it is not deemed necessary that any land be taken in closing up the said alley.

That the exterior boundaries of the district hereby established and the exterior boundaries of the district of lands hereby declared to be affected and benefited by said work and improvement and to be assessed to pay the damages, costs and expenses thereof, are described as follows, to-wit:

Commencing at the north corner of said block eighty-four; thence running south along the east line of said block eighty-four to the southeast corner thereof; thence running in a southwesterly direction along the southeast line of said block eighty-four to the south corner thereof; thence running northwesterly along the southwest line of said block eighty-four to the east line of Massachusetts street, thence running north to the northwest line of said block eighty-four to the northwest corner thereof; thence running northeasterly along the northwest line of said block eighty-four to the place of beginning.

all of said lots, blocks and exterior boundaries being in the City of San Diego, County of San Diego, State of California

The said University Heights being an Addition in the City of San Diego, California, known as "University Heights," according to the map thereof filed in the office of the County Recorder of the County of San Diego, State of California, on the 6<sup>th</sup> day of August, 1888.

That the San Diego Union and Daily Bee, a daily newspaper published and circulated, and of general circulation, in the said City of San Diego, be and it is hereby designated as the newspaper in which the Street Superintendent of said City shall cause to be published, in the manner and form required by law, notice of the passage of this Resolution of Intention, and the said Street Superintendent is hereby directed to cause notices of the passage of this resolution to be posted in the manner and form required by law and to cause a notice similar in substance to be published in said newspaper for a period of ten days in the manner required by law.

Passed and adopted by the said Common Council of the said City of San Diego, California, this 2<sup>nd</sup> day of October, 1905, by the following vote, to-wit:

Ayes - Councilmen: - Thorpe, Blochman, Kelly, Mc Neill, Grellman, Reynolds, Goldkamp and Osborn.

Nols - None: -

Absent - Councilman: - Johnson

John B. Osborn

President of the Common Council of the City of San Diego, California.

I hereby certify that the above and foregoing resolution of intention was passed by the Common Council of the said City of San Diego at the time and by the vote above stated.

(Seal)

J. T. Butler,  
City Clerk of the City of San Diego,  
California, and Ex-officio Clerk  
of the Common Council of the  
City of San Diego.

By Percy L. Day,  
Deputy.

I hereby approve the foregoing resolution  
this 11<sup>th</sup> day of October, 1905.

John L. Sekon,  
Mayor of the City of San Diego  
California

I hereby certify that the above is a full  
true and correct copy of Resolution No 2412  
of the City of San Diego, California, as  
adopted by the Common Council  
of the said City on the 2<sup>nd</sup> day of October,  
1905.

J. T. Butler,  
City Clerk.  
By W. C. Bartlett, Deputy.

Resolution of Intention No. 2413.

To order the closing up of the alley in Block Ninety-three, in University Heights, in the City of San Diego, California.

Resolved, by the Common Council of the City of San Diego, a municipal corporation in the County of San Diego, State of California, that the Common Council of the said City of San Diego deeming it to be required by the public interest and convenience hereby declares its intention to order the following street work to be done in said City, to-wit:

The closing up of the alley in said Block Ninety-three, in University Heights, in the City of San Diego, California.

That it is not deemed necessary that any land be taken in closing up the said alley.

That the exterior boundaries of the district hereby established and the exterior boundaries of the district of lands hereby declared to be affected and benefited by said work and improvement and to be assessed to pay the damages, costs and expenses thereof, are described as follows, to-wit:

Commencing at the east corner of said block ninety-three; thence running southwest along the southeast line of said block ninety-three to the south corner thereof; thence running northwesterly along the southwest line of said block ninety-three to the west corner thereof; thence running north-easterly and easterly along the northwest and north line of said block ninety-three to the place of beginning.

All of said lots, blocks and exterior boundaries being in the City of San Diego, County of San Diego, State of California.

The said University Heights being an Addition in the City of San Diego, Cal-

ifornia, known as "University Heights", according to the official map thereof filed in the office of the County Recorder of the County of San Diego, State of California, on the 6<sup>th</sup> day of August, 1888.

That the San Diego Union and Daily Bee, a daily newspaper published and circulated, and of general circulation, in the said City of San Diego, be and it is hereby designated as the newspaper in which the Street Superintendent of said City shall cause to be published in the manner and form required by law notice of the passage of this Resolution of Intention, and the said Street Superintendent is hereby directed to cause notices of the passage of this resolution to be posted in the manner and form required by law, and to cause a notice similar in substance to be published in said newspaper for a period of ten days in the manner required by law.

Passed and adopted by the said Common Council of the said City of San Diego, California, this 2<sup>nd</sup> day of October, 1905, by the following vote, to-wit:

Ayes - Councilmen: Thorpe, Blockman, Kelly,  
Mc Neill, Greelman, Reynolds,  
Isoldkamp and Osborn.

Noes - None: -

Absent - Councilman: - Johnson.

John B. Osborn,

President of the Common Council  
of the City of San Diego, California.

I hereby certify that the above and foregoing Resolution of Intention was passed by the Common Council of the said City of San Diego, at the time and by the vote above stated.

(Seal)

J. T. Butler  
City Clerk of the City of San Diego, California  
and Ex-officio Clerk of the Common  
Council of the City of San Diego.  
By Percy L. Day, Deputy.

I hereby approve the foregoing resolution  
this 11<sup>th</sup> day of October, 1905.

John L. Schon,  
Mayor of the City of San Diego, California.

I hereby certify that the above is a full,  
true and correct copy of Resolution No.  
2413 of the City of San Diego, California,  
as adopted by the Common Council of the  
said City on the 2<sup>nd</sup> day of October, 1905.

J. T. Butler  
City Clerk.  
By W. E. Bartlett, Deputy.

Resolution of Intention No. 2414.

To order the closing up of the alley in Block One hundred and Thirty-five in University Heights, in the City of San Diego, California.

Resolved, by the Common Council of the City of San Diego, a municipal corporation in the County of San Diego, State of California, that the Common Council of the said City of San Diego, deeming it to be required by the public interest and convenience hereby declares its intention to order the following street work to be done in said City, to-wit:

The closing up of the alley in said Block One Hundred and Thirty-five in University Heights, in the City of San Diego, California.

That it is not deemed necessary that any land be taken in closing up the said alley.

That the exterior boundaries of the district hereby established and the exterior boundaries of the district of lands hereby declared to be affected and benefited by said work and improvement and to be assessed to pay the damages, costs and expenses thereof, are described as follows, to-wit:

Commencing at the southwest corner of said Block One hundred and Thirty-five and running thence North along the west boundary line of said block one hundred and thirty-five to the northwest corner of said Block; thence east along the north boundary line of said block one hundred and thirty-five to the northeast corner of said block; thence southeasterly and thence southwesterly following the east boundary line of Block one hundred and thirty-five to the southeast corner of said Block one hundred and Thirty-five; thence west

along the south boundary of Block one hundred and thirty-five to the place of beginning.

All of said blocks and exterior boundaries being in the City of San Diego County of San Diego State of California.

The said University Heights being an Addition in the City of San Diego California known as "University Heights", according to the map thereof filed in the office of the County Recorder of the County of San Diego State of California, on the 6<sup>th</sup> day of August, 1888.

That the San Diego Union and Daily Bee a daily newspaper published and circulated, and of general circulation, in the said City of San Diego be and it is hereby designated as the newspaper in which the Street Superintendent of said City shall cause to be published, in the manner and form required by law, notice of the passage of this Resolution of Intention, and the said Street Superintendent is hereby directed to cause notices of the passage of this resolution to be posted in the manner and form required by law, and to cause a notice similar in substance to be published in said newspaper for a period of ten days in the manner required by law.

Passed and adopted by the said Common Council of the said City of San Diego California, this 2<sup>nd</sup> day of October, 1905, by the following vote, - to-wit:

Ayes - Councilmen: - Thorpe, Blochman, Kelly,  
Mc Neill, Grellman, Reynolds,  
Goldkamp and Osborn.

Noes - None: -

Absent - Councilman: - Johnson.

John B. Osborn  
President of the Common Council of the  
City of San Diego, California

I hereby certify that the above and foregoing Resolution of Intention was passed by the Common Council of the said City of

San Diego, at the time and by the vote above stated.

J. T. Butler,  
City Clerk of the City of San Diego, California;  
and Ex-officio Clerk of the Common  
Council of the City of San Diego.

By Percy L. Day  
Deputy

I hereby approve the foregoing resolution  
this 11<sup>th</sup> day of October, 1905.

John L. Schon,  
Mayor of the City of San Diego, California

I hereby certify that the above is a full, true  
and correct copy of Resolution No. 2414 of the  
City of San Diego, California, as adopted by  
the Common Council of said City on the  
2<sup>nd</sup> day of October, 1905.

J. T. Butler  
City Clerk.  
By W. E. Butler, Deputy.

## RESOLUTION OF INTENTION No. 2415

To order the closing up of the alley in Block Ninety-four, in University Heights, in the City of San Diego, California.

RESOLVED, by the Common Council of the City of San Diego, a municipal corporation in the County of San Diego, State of California, that the Common Council of the said City of San Diego deeming it to be required by the public interest and convenience hereby declares its intention to order the following street work to be done in said City, to-wit:

The closing up of the alley in said Block Ninety-four, in University Heights, in the City of San Diego, California.

That it is not deemed necessary that any land be taken in closing up the said alley.

That the exterior boundaries of the district hereby established and the exterior boundaries of the district of lands hereby declared to be affected and benefited by said work and improvement and to be assessed to pay the damages, costs and expenses thereof, are described as follows, to-wit:

Commencing at the north corner of said Block ninety-four, thence running south along the east line of said block ninety-four to a point where the said east line of said block ninety-four is intersected by the south-east line of said block ninety-four; thence running south-westerly to the south corner of said block ninety-four; thence running north-westerly along the south-west line of said block ninety-four to the west corner thereof; thence running north-easterly along the north-west line of said block ninety-four to the place of beginning.

All of said lots, blocks and exterior boundaries being in the City of San Diego, County of San Diego, State of California.

The said University Heights being an addition in the City of San Diego, California, known as "University Heights", according to the map thereof filed in the office of the County Recorder of the County of San Diego, State of California, on the 6th day of August, 1888.

That the San Diego Union and Daily Bee a daily newspaper published and circulated and of general circulation, in the said City of San Diego, be and it is hereby designated as the newspaper in which the Street Superintendent of ~~the~~ said City shall cause to be published, in the manner and form required by law, notice of the passage of this Resolution of Intention, and the said Street Superintendent is hereby directed to cause notices of the passage of this resolution to be posted in the manner and form required by law, and to cause a notice similar in substance to be published in said newspaper for a period of ten days in the manner required by law.

Passed and adopted by the said Common Council of the said City of San Diego, California, this 2nd day of October, 1905, by the following vote, to-wit:

AYES---COUNCILMEN:-Thorpe, Blochman, Kelly, McNeill, Creelman, Reynolds, Goldkamp, and Osborn.

NOES---NONE.

ABSENT-COUNCILMAN:-Johnson.

JOHN B. OSBORN,

President of the Common Council of the City of San Diego, California.

I hereby certify that the above and foregoing Resolution of Intention was passed by

the Common Council of the said City of San Diego, at the time and by the vote above stated.

J.T. BUTLER,

City Clerk of the City of San Diego, California, and Ex-officio Clerk

of the Common Council of the City of San Diego.

(SEAL)

By PERCY L. DAY, Deputy.

I hereby approve the foregoing resolution this 11th day of October, 1905.

JOHN L. SEHON,

Mayor of the City of San Diego, California.

I hereby certify that the above and foregoing is a full, true and correct copy of Resolution No. 2415, of the resolutions of the City of San Diego, California, as adopted by the Common Council of said City on the 2nd day of October, 1905.

J.T. BUTLER,

City Clerk of the City of San Diego, California.

By W.E. Bartlett Deputy.

## RESOLUTION No. 2416.

Resolution declaring intention to order the closing up of a portion of Van Buren avenue  
~~in University Heights, in the City of San Diego, California, a municipal corporation in~~

RESOLVED, By the Common Council of the City of San Diego, a municipal corporation in  
 the County of San Diego, State of California, that the Common Council of the said City of  
 San Diego, deeming it to be required by the public interest and convenience, hereby declares  
 its intention to order the following street work to be done in said City, to-wit:

The closing up of that portion of Van Buren avenue, in University Heights in the  
 City of San Diego, California, between "Mystic Lake" and block ninety-five of said University  
 Heights west of the west line of Maryland street and east of the east line of Delaware  
 street.

That it is not deemed necessary that any land be taken in closing up said portion of  
 said Van Buren avenue.

That the exterior boundaries of the district hereby established, and the exterior  
 boundaries of the district of lands hereby declared to be affected and benefited by said  
 work and improvement, and to be assessed to pay the damages, costs and expenses thereof, are  
 described as follows, to-wit:

Commencing at the north-west corner of lot ten in block ninety-five in said Uni-  
 versity Heights; thence running east to the north-east corner of lot fifteen in said block  
 ninety-five; thence running south along the east line of said block ninety-five to the  
 south-east corner thereof; thence running at right angles west to a point which would be  
 intersected by the west line of said block ninety-five, if the said west line of said  
 block ninety-five was extended south thereto, excepting the streets and alleys therein  
 contained.

All of said lots, blocks, tracks, and exterior boundaries being in the City of San  
 Diego, County of San Diego, State of California.

Said University Heights being an Addition in the City of San Diego, California,  
 known as "University Heights", according to the map thereof filed in the office of the County  
 Recorder of the County of San Diego, State of California, on the 6th day of August, 1888.

That the San Diego Union and Daily Bee a daily newspaper published and circulated,  
 and of general circulation in the said City of San Diego, be and it is hereby designated as  
 the newspaper in which the Street Superintendent of said City shall cause to be published,  
 in the manner and form required by law, notice of the passage of this Resolution of Intention  
 and the said Street Superintendent is hereby directed to cause notices of the passage of  
 this resolution to be posted in the manner and form required by law, and to cause a notice  
 similar in substance to be published in said newspaper for a period of ten days in the  
 manner required by law.

Passed and adopted by the said Common Council of the said City of San Diego,  
 California, this 2nd day of October, 1905, by the following vote, to-wit:

AYES---COUNCILMEN:--Thorpe, Blochman, Kelly, McNeill, Creelman, Reynolds, Goldkamp, and Osborn.

NOES---NONE.

ABSENT-COUNCILMAN:--Johnson.

JOHN B. OSBORN,

President of the Common Council of the City of San Diego, California.

I hereby certify that the above and foregoing Resolution of Intention was passed by the ~~said~~ Common Council of the said City of San Diego, at the time and by the votes above stated.

J. T. BUTLER,

City Clerk of the City of San Diego, California, and Ex-officio Clerk

of the Common Council of the City of San Diego.

(SEAL)

By PERCY L. DAY, Deputy.

I hereby approve the foregoing resolution this 11th day of October, 1905.

JOHN L. SEHON,

Mayor of the City of San Diego, California.

I hereby certify that the above and foregoing is a full, true and correct copy of Resolution No. 2416 of the resolutions of the City of San Diego, California, as adopted by the Common Council of said City on the 2nd day of October, 1905.

J. T. BUTLER,

City Clerk of the City of San Diego, California.

By W. E. Bartlett Deputy.

## R E S O L U T I O N    N o . 2 4 1 7 .

Resolution declaring intention to order the closing up of Pierce street in University Heights, in the City of San Diego, California.

RESOLVED, By the Common Council of the City of San Diego, a municipal corporation in the County of San Diego, State of California, that the Common Council of the said City of San Diego, deeming it to be required by the public interest and convenience, hereby declares its intention to order the following street work to be done in said City, to-wit:

The closing up of Pierce street in University Heights in the City of San Diego, California, between the west line of Buchanan avenue and the west end of said Pierce street.

That the exterior boundaries of the district hereby established and the exterior boundaries of the district of lands hereby declared to be affected and benefited by said work and improvement, and to be assessed to pay the damages, costs and expenses thereof, are described as follows, to-wit:-

Commencing at a point on the east boundary line of block one hundred and thirty-five in said University Heights, twenty-five feet south-easterly from the north-east corner of said block one hundred and thirty-five and running thence west, to a point on the west boundary line of said block one hundred and thirty-five twenty-five feet south of the north-west corner of said block one hundred and thirty-five; thence north to a point in block ninety-two twenty-five feet north of the south boundary line of Block ninety-two; thence east to the east boundary line of Block ninety-two; thence south-easterly along the east boundary line of block ninety-two and along the east boundary line of block one hundred and thirty-five to the place of beginning; except the streets and alleys included in said exterior boundaries.

All of said lots, blocks and exterior boundaries being in the City of San Diego, County of San Diego, State of California.

Said University Heights being an Addition in the City of San Diego, California, known as "University Heights", according to the map thereof filed in the office of the County Recorder of the County of San Diego, State of California, on the 6th day of August, 1888.

That the San Diego Union and Daily Bee a daily newspaper, published and circulated, and of general circulation, in the said City of San Diego, be and it is hereby designated the newspaper in which the Street Superintendent of said City shall cause to be published, in the manner and form required by law, notice of the passage of this Resolution of Intention, and the said Street Superintendent is hereby directed to cause notices of the passage of this resolution to be posted in the manner and form required by law, and to cause a notice similar in substance to be published in said newspaper for a period of ten days in the manner required by law.

Passed and adopted by the <sup>said</sup> Common Council of the said City of San Diego, California, this 2nd day of October, 1905, by the following vote, to-wit:

AYES---COUNCILMEN:-Thorpe, Blochman, Kelly, McNeill, Creelman, Reynolds, Goldkamp, and Osborn.

NOES---NONE.

ABSENT-COUNCILMAN:-Johnson.

JOHN B. OSBORN,

President of the Common Council of the City of San Diego, California.

I hereby certify that the above and foregoing Resolution of Intention was passed by the Common Council of the said City of San Diego, at the time and by the vote above stated.

J.T. BUTLER,

City Clerk of the City of San Diego, California, and Ex-officio Clerk of the Common Council of the City of San Diego.

(SEAL)

By PERCY L. DAY, Deputy.

I hereby approve the foregoing resolution this 11th day of October, 1905.

John L. Sehon,


Mayor of the City of San Diego, California.

I hereby certify that the above and foregoing is a full, true and correct copy of Resolution No. 2417 of the resolutions of the City of San Diego, California, as adopted by the Common Council of said City on the 2nd day of October, 1905.

J.T. BUTLER,

City Clerk of the City of San Diego, California.

By W. E. Bartlett Deputy.



## RESOLUTION No. 2418.

Resolution declaring intention to order the closing up of a portion of Monroe avenue in University Heights, in the City of San Diego, California.

RESOLVED, By the Common Council of the City of San Diego, a municipal corporation in the County of San Diego, State of California, that the Common Council of the said City of San Diego, deeming it to be required by the public interest and convenience, hereby declares its intention to order the following street work to be done in said City, to-wit:

The closing up of Monroe avenue, in University Heights, in the City of San Diego, California, from the west line of Maryland street to the west line of said University Heights, including the intersections of all cross streets with said Monroe avenue between said points

That it is not deemed necessary that any land be taken in closing up said portion of said Monroe avenue.

That the exterior boundaries of the district hereby established and the exterior boundaries of the district of lands hereby declared to be affected and benefited by said work and improvement, and to be assessed to pay the damages, costs and expenses thereof, are described as follows, to-wit:

Commencing at a point on the west line of said Maryland street twenty-five feet north of the north line of said Monroe avenue, running thence west to a point on the west line of said University Heights twenty-five feet north of the said north line of said Monroe avenue, if the said north line of said Monroe avenue was extended west to the west line of said University Heights; thence running south to a point on the said west line of said University Heights twenty-five feet south to the south line of said Monroe avenue, if the said south line of said Monroe avenue was extended west to the west line of said University Heights; thence running east to a point on the west line of Maryland street twenty-five feet south of the south line of said Monroe avenue; thence running north to the place of beginning, excepting the streets and alleys contained therein.

All of said lots, blocks and exterior boundaries being in the City of San Diego, County of San Diego, State of California.

Said University Heights being an Addition in the City of San Diego, California, known as "University Heights", according to the map thereof filed in the office of the County Recorder of the County of San Diego, State of California, in Book 8 of Page 36 et seq of Lis Pendens being the Amended Map of University Heights in the City of San Diego made by G.A. d'Hamecourt.

That the San Diego Union and Daily Bee, a daily newspaper published and circulated, and of general circulation, in the said City of San Diego, be and it is hereby designated as the newspaper in which the Street Superintendent of said City shall cause to be published, in the manner and form required by law, notice of the passage of this Resolution of Intention, and the said Street Superintendent is hereby directed to cause notices of the passage of this resolution to be posted in the manner and form required by law, and to cause a notice similar in substance to be published in said newspaper for a period of ten days in the manner required by law.

Passed and adopted by the said Common Council of the said City of San Diego, California, this 2nd day of October, 1905, by the following vote, to-wit:-

AYES---COUNCILMEN:-Thorpe,Blochman,Kelly,McNeill,Creelman,Reynolds,Goldkamp,and Osborn.

NOES---NONE.

ABSENT-COUNCILMAN:-Johnson.

JOHN B. OSBORN,

President of the Common Council of the City of San Diego, California.

I hereby certify that the above and foregoing Resolution of Intention was passed by the Common Council of the said City of San Diego, at the time and by the vote above stated.

J.T. BUTLER,

City Clerk of the City of San Diego, California, and Ex-officio Clerk

of the Common Council of the City of San Diego.

(SEAL)

By PERCY L. DAY, Deputy.

I hereby approve the foregoing resolution this 11th day of October, 1905.

JOHN L. SEHON,


Mayor of the City of San Diego, California.

I hereby certify that the above and foregoing is a full, true and correct copy of Resolution No. 2418 of the resolutions of the City of San Diego, California, as adopted by the Common Council of said City on the 2nd day of October, 1905.

J.T. BUTLER,

City Clerk of the City of San Diego, California.

By W.E. Bartlett Deputy.



R E S O L U T I O N   N o . 2 4 1 9 .

Resolution declaring intention to order the closing up of a portion of Meade street, in University Heights, in the City of San Diego, California.

RESOLVED, By the Common Council of the City of San Diego, a municipal corporation in the County of San Diego, State of California, that the Common Council of the said City of San Diego, deeming it to be required by the public interest and convenience, hereby declares its intention to order the following street work to be done in said City, to-wit:

The closing up of that portion of Meade street (formerly known as Jackson avenue), in University Heights, in the City of San Diego, California, between the west line of Maryland street and the north-east line of Buchanan avenue.

That it is not deemed necessary that any land be taken in closing up said portion of said Meade street.

That the exterior boundaries of the district hereby established and the exterior boundaries of the district of lands hereby declared to be affected and benefited by said work and improvement, and to be assessed to pay the damages, costs and expenses thereof, are described as follows, to-wit:

Commencing at the south corner of block eighty-four in said University Heights; thence running north-west along the south-west line of said block eighty-four to the south-east line of the alley in said block eighty-four; thence running north-easterly along the south-east line of said alley to the north corner of lot fifty-eight in said block eighty-four; thence running south-easterly to the south-east corner of said lot fifty-eight; thence running easterly to the north-west corner of lot twenty-four in block eighty-three in said University Heights; thence running easterly to the north-east corner of lot twenty-five in block eighty-two, in said University Heights; thence running south to the south-east corner of lot twenty-four in block ninety-five, in said University Heights; thence running west to the south-west corner of lot one, in said block ninety-five; thence running south-westerly to the south corner of lot fifty in block ninety-three, in said University Heights; thence running north-westerly to the west corner of said lot fifty; thence running south-westerly along the south-east line of the alley in said block ninety-three to the west corner of lot twenty-four in said block ninety-three; thence running north-west to the place of beginning; except the streets and alleys included in said exterior boundaries.

All of said lots, blocks and exterior boundaries being in the City of San Diego, County of San Diego, State of California.

The said university Heights being an Addition in the City of San Diego, California, known as "University Heights", according to the map thereof filed in the office of the County Recorder of the County of San Diego, State of California, on the 6th day of August, 1888.

That the San Diego Union and Daily Bee a daily newspaper published and circulated, and of general circulation, in the said City of San Diego, be and it is hereby designated as the newspaper in which the Street Superintendent of said City shall cause to be published, in the manner and form required by law, notice of the passage of this Resolution of Intention, and the said Street Superintendent is hereby directed to cause notices of the

passage of this resolution to be posted in the manner and form required by law, and to cause a notice similar in substance to be published in said newspaper for a period of ten days in the manner required by law.

Passed and adopted by the said Common Council of the said City of San Diego, California, this 2nd day of October, 1905, by the following vote, to-wit:

AYES---COUNCILMEN:-Thorpe, Blochman, Kelly, McNeill, Creelman, Reynolds, Goldkamp, and Osborn.

NOES---NONE.

ABSENT-COUNCILMAN:-Johnson.

JOHN B. OSBORN,

President of the Common Council of the City of San Diego, California.

I hereby certify that the above and foregoing Resolution of Intention was passed by the Common Council of the said City of San Diego, at the time and by the vote above stated.

J.T. BUTLER,

City Clerk of the City of San Diego, California, and Ex-officio Clerk of the Common Council of the City of San Diego.

(SEAL)

By PERCY L. DAY, Deputy.

I hereby approve the foregoing resolution this 11th day of October, 1905.

JOHN L. SEHON,

Mayor of the City of San Diego, California.

I hereby certify that the above and foregoing is a full, true, and correct copy of Resolution No. 2419, of the resolutions of the City of San Diego, California, as adopted by the Common Council of said City on the 2nd day of October, 1905.

J.T. BUTLER,

City Clerk of the City of San Diego, California.

By W.E. Bartlett Deputy.

## RESOLUTION No. 2420.

Resolution declaring intention to order the closing up of that portion of an unnamed street, known as Connecticut street, between Block Eighty-four and Blocks Eighty-five and Eighty-five and one-half, in University Heights, in the City of San Diego, California.

RESOLVED, By the Common Council of the City of San Diego, a municipal corporation in the County of San Diego, State of California, that the Common Council of the said City of San Diego, deeming it to be required by the public interest and convenience, hereby declares its intention to order the following street work to be done in said City, to-wit:

The closing up of that portion of an unnamed street lying between block eighty-four on one side and blocks eighty-five and eighty-five and one-half on the other side, in University Heights, in the City of San Diego, California, the said unnamed street being known as Connecticut street.

That it is not deemed necessary that any land be taken in closing up said portion of said unnamed street.

That the exterior boundaries of the district hereby established and the exterior boundaries of the district of lands hereby declared to be affected and benefited by said work and improvement and to be assessed to pay the damages, costs and expenses thereof, are described as follows, to-wit:

Commencing at the south corner of block eighty-six in said University Heights, thence running north-west along the south-west line of said block eighty-six to the east line of the alley in said block eighty-six; thence running north to the north-west corner of lot twenty-four in said block eighty-six; thence running east to the north-east corner of said lot twenty-four; thence running north-easterly to the north-west corner of lot seventeen in said block eighty-five; thence running easterly to the north-east corner of said lot seventeen; thence running north-easterly to the north-west corner of lot twenty-four in said block eighty-five; thence running easterly to the north-east corner of said lot twenty-four; thence running north-easterly to the north-west corner of said block eighty-five and one-half; thence running easterly along the north line of said block eighty-five and one-half and across New York street and along the north line of block eighty-three in said University Heights to the west line of the alley in said block eighty-three; thence running south along the said west line of said alley to the south-east corner of lot four in said block eighty-three; thence running west to the south-west corner of said lot four; thence running south-westerly to a point where the west line of said New York street intersects the north-west line of the alley in said block eighty-four; thence running south-westerly along the said north-west line of said alley to the south-west line of said block eighty-four; thence running north-westerly to the place of beginning; excepting the streets and alleys included in said exterior boundaries.

All of said lots, blocks and exterior boundaries being in the City of San Diego, County of San Diego, State of California.

The said University Heights being an Addition in the City of San Diego, California, known as "University Heights", according to the map thereof filed in the office of the County Recorder of the County of San Diego, State of California, on the 6th day of August, 1888.

That the San Diego Union and Daily Bee a daily newspaper published and circulated,

and of general circulation, in the said City of San Diego, be and it is hereby designated as the newspaper in which the Street Superintendent of said City shall cause to be published, in the manner and form required by law, notice of the passage of this Resolution of Intention, and the said Street Superintendent is hereby directed to cause notices of the passage of this resolution to be posted, in the manner and form required by law, and to cause a notice similar in substance to be published in said newspaper for a period of ten days in the manner required by law.

Passed and adopted by the said Common Council of the said City of San Diego, California, this 2nd day of October, 1905, by the following vote, to-wit:

AYES---COUNCILMEN:-Thorpe, Blochman, Kelly, McNeill, Creelman, Reynolds, Goldkamp, and Osborn.

NOES---NONE.

ABSENT-COUNCILMAN:-Johnson.

JOHN B. OSBORN,

President of the Common Council of the City of San Diego, California.

I hereby certify that the above and foregoing Resolution of Intention was passed by the Common Council of the said City of San Diego, at the time and by the vote above stated

J. T. BUTLER,

City Clerk of the City of San Diego, California, and Ex-officio Clerk of the Common Council of the City of San Diego.

(SEAL)

By PERCY L. DAY, Deputy.

I hereby approve the foregoing resolution this 11th day of October, 1905.

JOHN L. SEHON,

Mayor of the City of San Diego, California.

I hereby certify that the above and foregoing is a full, true and correct copy of Resolution No. 2420, of the resolutions of the City of San Diego, California, as adopted by the Common Council of said City on the 2nd day of October, 1905.

J. T. BUTLER,

City Clerk of the City of San Diego, California.

By W. E. Bartlett Deputy.

## R E S O L U T I O N    N o . 2 4 2 1 .

Resolution declaring intention to order the closing up of Buchanan avenue, in University Heights, in the City of San Diego, California.

RESOLVED, By the Common Council of the City of San Diego, a municipal corporation, in the County of San Diego, State of California, that the Common Council of the said City of San Diego, deeming it to be required by the public interest and convenience, hereby declares its intention to order the following street work to be done in said City, to-wit:

The closing up of the whole of Buchanan avenue, in University Heights, in the City of San Diego, California.

That it is not deemed necessary that any land be taken in closing up said Buchanan avenue.

That the exterior boundaries of the district hereby established and the exterior boundaries of the district of lands hereby declared to be affected and benefited by said work and improvement, and to be assessed to pay the damages, costs and expenses thereof, are described as follows, to-wit:

Commencing at the south-east corner of lot twenty-four, in block one hundred and thirty-five, in said University Heights; thence running north to the north-east corner of said lot twenty-four; thence running northerly to the east corner of lot eleven, in said block one hundred and thirty-five; thence running west along the north line of the alley in said block one hundred and thirty-five to the south-west corner of lot nine, in said block one hundred and thirty-five; thence running north to the north-west corner of said lot nine; thence running north-westerly to the south-east corner of lot seven in block ninety-two, in said University Heights; thence running north-westerly to the west corner of lot four, in said block ninety-two; thence running north to the north corner of lot one, in said block ninety-two; thence running north-westerly to the north-east corner of lot forty-five in block ninety-one, in said University Heights; thence running west to a point on the western boundary line of University Heights one hundred and fifty feet south of Buchanan avenue; thence running north to a point on the said westerly boundary line of said University Heights twenty-five feet north of the north line of said Buchanan avenue; thence running easterly to the north-east corner of lot twenty-five in block eighty-six, in said University Heights; thence running south-easterly to the west corner of lot thirty-three, in block eighty-four, in said University Heights; thence running in a south-easterly direction to the east corner of lot thirty, in block ninety-four in said University Heights; thence running in a south-westerly direction to the place of beginning; except the streets and alleys included in said exterior boundaries.

All of said lots, blocks, tracts and exterior boundaries being in the City of San Diego, County of San Diego, State of California.

The said University Heights being an Addition to the City of San Diego, California, known as "University Heights," according to the map thereof filed in the office of the County Recorder of the County of San Diego, State of California, in Book 8 at Page 36 et seq of Lis Pendens being the Amended Map of University Heights in the City of San Diego, made by G.A. d'Hemecourt.

That the San Diego Union and Daily Bee, a daily newspaper published and circulated,

and of general circulation, in the said City of San Diego, be and it is hereby designated as the newspaper in which the Street Superintendent of said City shall cause to be published, in the manner and form required by law, notice of the passage of this Resolution of Intention, and the said Street Superintendent is hereby directed to cause notices of the passage of this resolution to be posted in the manner and form required by law, and to cause a notice similar in substance to be published in said newspaper for a period of ten days in the manner required by law.

Passed and adopted by the said Common Council of the said City of San Diego, California this 2nd day of October, 1905, by the following vote, to-wit:

AYES---COUNCILMEN:-Thorpe, Blochman, Kelly, McNeill, Creelman, Reynolds, Goldkamp, and Osborn.

NOES---NONE.

ABSENT-COUNCILMAN:-Johnson.

JOHN B. OSBORN,

President of the Common Council of the City of San Diego, California.

I hereby certify that the above and foregoing Resolution of Intention was passed by the Common Council of the said City of San Diego, at the time and by the vote above stated.

J.T. BUTLER,

City Clerk of the City of San Diego, California, and Ex-officio Clerk of the Common Council of the City of San Diego.

(SEAL) By PERCY L. DAY, Deputy.

I hereby approve the foregoing resolution this 11th day of October, 1905.

JOHN L. SEHON,

Mayor of the City of San Diego, California.

I hereby certify that the above and foregoing is a full, true and correct copy of Resolution No. 2421, of the resolutions of the City of San Diego, California, as adopted by the Common Council of said City on the 2nd day of October, 1905.

J.T. BUTLER,

City Clerk of the City of San Diego, California.

By W.E. Bartlett Deputy.

## R E S O L U T I O N   N o . 2 4 2 2 .

Resolution declaring intention to order the closing up of a portion of Massachusetts street, in University Heights, in the City of San Diego, California.

RESOLVED, By the Common Council of the City of San Diego, a municipal corporation, in the County of San Diego, State of California, that the Common Council of the said City of San Diego, deeming it to be required by the public interest and convenience, hereby declares its intention to order the following street work to be done in said City, to-wit:

The closing up of that portion of Massachusetts street, in University Heights, in the City of San Diego, California, between the south line of Madison avenue and the north line of Pierce avenue.

That it is not deemed necessary that any land be taken in closing up said portion of said Massachusetts street.

That the exterior boundaries of the district hereby established and the exterior boundaries of the district of lands hereby declared to be affected and benefited by said work and improvement, and to be assessed to pay the damages, costs and expenses thereof, are described as follows, to-wit:

Commencing at the north-east corner of lot one in block thirty-eight, in said University Heights; thence running south along the west line of the alley in said block thirty-eight, and across Monroe avenue and to the south end of the west line of the alley in block eighty-five, in said University Heights; thence running in a south-westerly direction to the west corner of lot thirty in block eighty-four, in said University Heights; thence running south-easterly to the south corner of said lot thirty; thence running south-westerly along the north-west line of the alley in said block eighty-four to the north-east line of Buchanan avenue; thence running southerly to the east corner of lot four, in block ninety-two, in said University Heights; thence running in a south-westerly direction to the south corner of said lot four; thence running in a south-easterly direction to the east corner of lot six, in said block ninety-two; thence running in a south-westerly direction to the south-west corner of said lot six; thence running in a westerly direction to the south-east corner of lot twenty-six, in block ninety-one, in said University Heights; thence running westerly to the south-west corner of said lot twenty-six; thence running northerly along the east line of the alley in said block ninety-one and across Buchanan avenue and along the east line of the alley in block eighty-six, in said University Heights, and across Monroe avenue and along the east line of the alley in block thirty-seven, in said University Heights, to the south line of Madison avenue; thence running east to the place of beginning, except the streets and alleys included in said exterior boundaries.

All of said lots, blocks and exterior boundaries being in the City of San Diego, County of San Diego, State of California.

The said University Heights being an Addition in the City of San Diego, California, known as "University Heights", according to the map thereof filed in the office of the County Recorder of the County of San Diego, State of California, on the 6th day of October, 1888.

That the San Diego Union and Daily Bee, a daily newspaper published and circulated, and of general circulation, in the said City of San Diego, be and it is hereby designated as the

newspaper in which the Street Superintendent of said City shall cause to be published, in the manner and form required by law, notice of the passage of this Resolution of Intention, and the said Street Superintendent is hereby directed to cause notices of the passage of this resolution to be posted in the manner and form required by law, and to cause a notice similar in substance to be published in said newspaper for a period of ten days in the manner required by law.

Passed and adopted by the said Common Council of the said City of San Diego, California, this 2nd day of October, 1905, by the following vote, to-wit: of said Council  
 AYES---COUNCILMEN:--Thorpe, Blochman, Kelly, McNeill, Creelman, Reynolds, Goldkamp, and Osborn.  
 NOES---NONE.  
 ABSENT-COUNCILMAN:--Johnson.

JOHN B. OSBORN,  
 President of the Common Council of the City of San Diego, California.

I hereby certify that the above and foregoing Resolution of Intention was passed by the Common Council of the said City of San Diego, at the time and by the vote above stated.

J. T. BUTLER,  
 City Clerk of the City of San Diego, California, and Ex-officio Clerk  
 of the Common Council of the City of San Diego.

(SEAL) By PERCY L. DAY, Deputy.

I hereby approve the foregoing resolution this 11th day of October, 1905.

JOHN L. SEHON,  
 Mayor of the City of San Diego, California.

I hereby certify that the above and foregoing is a full, true and correct copy of Resolution No. 2422 of the resolutions of the City of San Diego, California, as adopted by the Common Council of said City on the 2nd day of October, 1905.

J. T. BUTLER,  
 City Clerk of the City of San Diego, California.  
 By W. E. Butler Deputy.

## RESOLUTION No. 2423.

Resolution declaring intention to order the closing up of a portion of New Hampshire street, in University Heights, in the City of San Diego, California.

RESOLVED, By the Common Council of the City of San Diego, a municipal corporation in the County of San Diego, State of California, that the Common Council of the said City of San Diego, deeming it to be required by the public interest and convenience, hereby declares its intention to order the following street work to be done in said City, to-wit:

The closing up of that portion of New Hampshire street, in University Heights, in the City of San Diego, California, between the south line of Madison avenue and the south end of said New Hampshire street.

That it is not deemed necessary that any land be taken in closing up said portion of said New Hampshire street.

That the exterior boundaries of the district hereby established and the exterior boundaries of the district of lands hereby declared to be affected and benefited by said work and improvement, and to be assessed to pay the damages, costs and expenses thereof, are described as follows, to-wit:

Commencing at a point where the south line of said Madison avenue intersects the west line of the alley in block thirty-seven, in said University Heights; thence running south along the said west line of said alley and across Monroe avenue and along the west line of the alley in block eighty-six, in said University Heights, and across Buchanan avenue, and along the west line of the alley in block ninety-one, in said University Heights, and to the north line of Pierce avenue; thence running west along the said north line of said Pierce avenue to the east line of the alley in block ninety, in said University Heights thence running north along the east line of said alley in block ninety, and across Buchanan avenue and along the east line of the alley in block eighty-seven, in said University Heights, and across Monroe avenue, and along the east line of the alley in block thirty-six in said University Heights, to the north-west corner of lot thirty-four, in said block thirty-six; thence running west to the north-west corner of lot fifteen, in said block thirty-six; thence running north-easterly along the west line of said block thirty-six to the south line of Madison avenue; thence running east to the place of beginning; excepting the streets and alleys included in said exterior boundaries.

All of said lots, blocks and exterior boundaries being in the City of San Diego, County of San Diego, State of California.

The said University Heights being an Addition in the City of San Diego, California, known as "University Heights," according to the map thereof filed in the office of the County Recorder of the County of San Diego, State of California, on the 6th day of August, 1888.

That the San Diego Union and Daily Bee, a daily newspaper published and circulated, and of general circulation, in the said City of San Diego, be and it is hereby designated as the newspaper in which the Street Superintendent of said City shall cause to be published, in the manner and form required by law, notice of the passage of this Resolution of Intention, and the said Street Superintendent is hereby directed to cause notices of the passage of this resolution to be posted in the manner and form required by law, and to cause a notice similar in substance to be published in said daily newspaper for a period of ten

days in the manner required by law.

Passed and adopted by the said Common Council of the said City of San Diego, California, on the 2nd day of October, 1905, by the following vote, to-wit:

AYES---COUNCILMEN:-Thorpe, Blochman, Kelly, McNeill, Creelman, Reynolds, Goldkamp, and Osborn.

NOES---NONE

ABSENT-COUNCILMAN:-Johnson.

JOHN B. OSBORN,

President of the Common Council of the City of San Diego, California.

I hereby certify that the above and foregoing Resolution of Intention was passed by the Common Council of the said City of San Diego, at the time and by the vote above stated.

J.T. BUTLER,

City Clerk of the City of San Diego, California, and Ex-officio Clerk of the Common Council of the City of San Diego.

(SEAL)

By PERCY L. DAY, Deputy.

I hereby approve the foregoing resolution this 11th day of October, 1905.

JOHN L. SEHON,

Mayor of the City of San Diego, California.

I hereby certify that the above and foregoing is a full, true and correct copy of Resolution No. 2423 of the resolutions of the City of San Diego, California, as adopted by the Common Council of said City on the 2nd day of October, 1905.

J.T. BUTLER,

City Clerk of the City of San Diego, California.

By W.E. Bartlett Deputy.

## R E S O L U T I O N . N o . 2 4 2 4 .

Resolution declaring intention to order the closing up of a portion of Garfield avenue,  
in University Heights, in the City of San Diego, California.

RESOLVED, By the Common Council of the City of San Diego, a municipal corporation in the County of San Diego, State of California, that the Common Council of the said City of San Diego, deeming it to be required by the public interest and convenience, hereby declares its intention to order the following street work to be done in said City, to-wit:

The closing up of that portion of Garfield avenue (formerly known as Maine street) in University Heights, in the City of San Diego, California, between the south line of Madison avenue and the south end of said Garfield avenue, and between the south line of Madison avenue and the west line of University Heights.

That it is not deemed necessary that any land be taken in closing up said portion of said Garfield avenue.

That the exterior boundaries of the district hereby established and the exterior boundaries of the district of lands hereby declared to be affected and benefited by said work and improvement, and to be assessed to pay the damages, costs and expenses thereof, are described as follows, to-wit:

Commencing at a point where the south line of said Madison avenue intersects the west line of New Hampshire street, in said University Heights, thence running south along the said west line of New Hampshire street to the north-east corner of lot thirty-four, in block thirty-six, in said University Heights; thence running west along the north line of said lot thirty-four to the north-west corner thereof; thence running south along the east line of the alley in said block thirty-six, and across Monroe avenue, and along the east line of the alley in block eighty-seven, in said University Heights, and across Buchanan avenue, and along the east line of the alley in block ninety, in said University Heights, and to the north line of Pierce avenue; thence running west along the said north line of said Pierce avenue and to a point one hundred and forty feet west of said Garfield avenue; thence running in a northerly direction parallel with the said west line of said Garfield avenue to the south line of Madison avenue, if the said south line of Madison avenue was extended one hundred and forty feet west of the west line of said Garfield avenue; thence running east to the place of beginning; except the streets and alleys included in said exterior boundaries.

All of said lots, blocks and exterior boundaries being in the City of San Diego, County of San Diego, State of California.

The said University Heights being an Addition in the City of San Diego, California, known as "University Heights," according to the map thereof filed in the office of the County Recorder of the County of San Diego, State of California, on the 6th day of August, 1888.

That the San Diego Union and Daily Bee, a daily newspaper published and circulated, and of general circulation in the said City of San Diego, be and it is hereby designated as the newspaper in which the Street Superintendent of said City shall cause to be published, in the manner and form required by law, notice of the passage of this Resolution of Intention, and said Street Superintendent is hereby directed to cause notices of the passage of

this resolution to be posted in the manner and form required by law, and to cause a notice similar in substance to be published in said newspaper for a period of ten days in the manner required by law.

Passed and adopted by the said Common Council of the said City of San Diego, California, on the 2nd day of October, 1905, by the following vote, to-wit:

AYES--COUNCILMEN:-Thorpe, Blochman, Kelly, McNeill, Creelman, Reynolds, Goldkamp, and Osborn.

NOES--NONE.

ABSENT-COUNCILMAN:-Johnson.

JOHN B. OSBORN,

President of the Common Council of the City of San Diego, California.

I hereby certify that the above and foregoing Resolution of Intention was passed by the Common Council of the said City of San Diego, at the time and by the vote above stated.

J.T. BUTLER,

City Clerk of the City of San Diego, California, and Ex-officio Clerk of the Common Council of the City of San Diego.

(SEAL)

By PERCY L. DAY, Deputy.

I hereby approve the foregoing resolution this 11th day of October, 1905.

JOHN L. SEHON,

Mayor of the City of San Diego, California.

I hereby certify that the above and foregoing is a full, true and correct copy of Resolution No. 2424, of the resolutions of the City of San Diego, California, as adopted by the Common Council of said City on the 2nd day of October, 1905.

J.T. BUTLER,

City Clerk of the City of San Diego, California.

By W.E. Butler Deputy.

## R E S O L U T I O N    N o . 2 4 2 5 .

Resolution declaring intention to order the closing up of a portion of Tyler avenue, in University Heights, in the City of San Diego, California.

RESOLVED, By the Common Council of the City of San Diego, a municipal corporation in the County of San Diego, State of California, that the Common Council of the said City of San Diego, deeming it to be required by the public interest and convenience, hereby declares its intention to order the following street work to be done in said City, to-wit:

The closing up of that portion of Tyler avenue in University Heights, in the City of San Diego, California, bordering on the "Mystic Lake" and lying west of Maryland street.

That it is not deemed necessary that any land be taken in closing up said portion of said Tyler avenue.

That the exterior boundaries of the district hereby established and the exterior boundaries of the district of lands hereby declared to be affected and benefited by said work and improvement, and to be assessed to pay the damages, costs and expenses thereof, are described as follows, to-wit:

Commencing at the north-east corner of block one hundred and thirty-four, in said University Heights; thence running in a north-westerly direction to a point on the eastern boundary of the irregular tract called "Mystic Lake" that would be intersected by the south line of Van Buren avenue, if the south line of said Van Buren avenue was extended west to said "Mystic Lake"; thence running north-westerly along the meandering line of said "Mystic Lake" and thence continuing along said meandering line around said "Mystic Lake" to a point that would be intersected by the south line of Tyler avenue, if the south line of said Tyler avenue was extended west to the easterly boundary line of said "Mystic Lake"; thence running in a north-easterly direction to the south corner of said block one hundred and thirty-four; thence running in a northerly direction to the place of beginning; except the streets contained therein.

All of said lots, blocks and exterior boundaries being in the City of San Diego, County of San Diego, State of California.

Said University Heights being an Addition in the City of San Diego, California, known as "University Heights", according to the map thereof filed in the office of the County Recorder of the County of San Diego, State of California, on the 6th day of August, 1888.

That the San Diego Union and Daily Bee a daily newspaper published and circulated, and of general circulation, in the said City of San Diego, be and it is hereby designated as the newspaper in which the Street Superintendent of said City shall cause to be published, in the manner and form required by law, notice of the passage of this Resolution of Intention, and said Street Superintendent is hereby directed to cause notices of the passage of this resolution to be posted in the manner and form required by law, and to cause a notice similar in substance to be published in said newspaper for a period of ten days in the manner required by law.

Passed and adopted by the said Common Council of the said City of San Diego, California, on the 2nd day of October, 1905, by the following vote, to-wit:

AYES---COUNCILMEN:-Thorpe, Blochman, Kelly, McNeill, Creelman, Reynolds, Goldkamp, and Osborn.

NOES---NONE.

ABSENT-COUNCILMAN:-Johnson.

JOHN B. OSBORN,

President of the Common Council of the City of San Diego, California.

I hereby certify that the above and foregoing Resolution of Intention was passed by the Common Council of the said City of San Diego, at the time and by the vote above stated.

J.T. BUTLER,  
City Clerk of the City of San Diego, California, and Ex-officio Clerk  
of the Common Council of the City of San Diego.

(SEAL) By PERCY L. DAY, Deputy.

I hereby approve the foregoing resolution this 11th day of October, 1905,

JOHN L. SEHON,

Mayor of the City of San Diego, California.

I hereby certify that the above and foregoing is a full, true and correct copy of Resolution No. 2425 of the resolutions of the City of San Diego, California, as adopted by the Common Council of said City on the 2nd day of October, 1905.

J.T. BUTLER,

City Clerk of the City of San Diego, California.

By W. E. Bartlett Deputy.

## R E S O L U T I O N      N o . 2 4 2 6 .

Resolution declaring intention to order the closing up of a portion of New York street, in University Heights, in the City of San Diego, California.

RESOLVED, By the Common Council of the City of San Diego, a municipal corporation in the County of San Diego, State of California, that the Common Council of the said City of San Diego, deeming it to be required by the public interest and convenience, hereby declares its intention to order the following street work to be done in said City, to-wit:

The closing up of that portion of New York street, in University Heights, in the City of San Diego, California, between the south line of Madison avenue and the north line of Meade street (formerly known as Jackson avenue).

That it is not deemed necessary that any land be taken in closing up said portion of said New York street.

That the exterior boundaries of the district hereby established and the exterior boundaries of the district of lands hereby declared to be affected and benefited by said work and improvement, and to be assessed to pay the damages, costs and expenses thereof, are described as follows, to-wit:

Commencing at the south-east corner of lot fifty-eight in block eighty-four, in said University Heights; thence running north-westerly to the north corner of said lot fifty-eight; thence running north-easterly to a point where the south-east line of the alley in said block eighty-four intersects the west line of said New York street; thence running north-westerly to the south corner of lot three, in said block eighty-four; thence running north-westerly to the west corner of said lot three; thence running north-westerly to the south corner of lot nine in block eighty-five and one-half, in said University Heights; thence running north along the east line of the alley in said block eighty-five and one-half and across Monroe avenue and along the east line of the alley in block thirty-nine, in said University Heights, to the south line of Madison avenue; thence running east along the said south line of Madison avenue to the west line of the alley in block forty, in said University Heights; thence running south along the said west line of said alley and across Monroe avenue and along the west line of the alley in block eighty-three, in said University Heights, to the north line of said Meade street; thence running west to the place of beginning; excepting the streets and alleys included in said exterior boundaries.

All of said lots, blocks and exterior boundaries being in the City of San Diego, County of San Diego, State of California.

The said University Heights being an Addition in the City of San Diego, California, known as "University Heights", according to the map thereof filed in the office of the county Recorder of the County of San Diego, State of California, on the 6th day of August, 1888.

That the San Diego Union and Daily Bee a daily newspaper, published and circulated, and of general circulation in the said City of San Diego, be and it is hereby designated as the newspaper in which the Street Superintendent of said City shall cause to be published, in the manner and form required by law, notice of the passage of this Resolution of Intention, and said Street Superintendent is hereby directed to cause notices of the passage of this resolution to be posted in the manner and form required by law, and to cause a notice similar in substance to be published in said newspaper for a period of ten days in the

manner required by law.

Passed and adopted by the said Common Council of the said City of San Diego, California, this 2nd day of October, 1905, by the following vote, to-wit:

AYES---COUNCILMEN:-Thorpe, Blochman, Kelly, McNeill, Creelman, Reynolds, Goldkamp, and Osborn.

NOES---NONE.

ABSENT-COUNCILMAN:-Johnson.

JOHN B. OSBORN,

President of the Common Council of the City of San Diego, California.

I hereby certify that the above and foregoing Resolution of Intention was passed by the Common Council of the said City of San Diego, at the time and by the vote above stated.

J.T. BUTLER,

City Clerk of the City of San Diego, California, and Ex-officio Clerk

of the Common Council of the City of San Diego.

(SEAL) By PERCY E. DAY, Deputy,

I hereby approve the foregoing resolution this 11th day of October, 1905,

JOHN L. SEHON,

Mayor of the City of San Diego, California.

I hereby certify that the above and foregoing is a full, true and correct copy of Resolution No. 2426 of the resolutions of the City of San Diego, California, as adopted by the Common Council of said City on the 2nd day of October, 1905.

J.T. BUTLER,

City Clerk of the City of San Diego, California.

By W.F. Bartlett Deputy.

## R E S O L U T I O N    N o . 2 4 2 7 .

Resolution declaring intention to order the closing up of a portion of Delaware street, in University Heights, in the City of San Diego, California.

RESOLVED, By the Common Council of the City of San Diego, a municipal corporation in the County of San Diego, State of California, that the Common Council of the said City of San Diego, deeming it to be required by the public interest and convenience, hereby declares its intention to order the following street work to be done in said City, to-wit:

The closing up of the portion of Delaware street, in University Heights in the City of San Diego, California, between the south line of Madison avenue and the south end of said Delaware street.

That it is not deemed necessary that any land be taken in closing up said portion of said Delaware street.

That the exterior boundaries of the district hereby established and the exterior boundaries of the district of lands hereby declared to be affected and benefited by said work and improvement, and to be assessed to pay the damages, costs and expenses thereof, are described as follows, to-wit:

Commencing at the south-east corner of lot numbered twenty-four in block one hundred and thirty-five in said University Heights; thence running north to the north-east corner of said lot twenty-four; thence running northerly to the south corner of lot twenty-nine of block ninety-four, in said University Heights; thence running north-easterly along the north-west line of the alley in said block ninety-four to the east corner of lot three in said block ninety-four; thence running north-westerly to the north corner of said lot three; thence running northerly to the south corner of lot fifty-four in block ninety-three in said University Heights; thence running north-westerly to the west corner of said lot fifty-four; thence running in a northerly direction to the south-west corner of lot twenty-five in block eighty-three, in said University Heights; thence running north and along the east line of the alley in said block eighty-three and across Monroe avenue and along the east line of the alley in block forty, in said University Heights, to the north-west corner of lot forty-eight in said block forty; thence running east along the north line of said block forty and across said Delaware street and along the north line of block forty-one in said University Heights, to the west line of the alley in said block forty-one; thence running south along the west line of said alley in said block forty-one, and across Monroe avenue and along the west line of the alley in block eighty-two in said University Heights, and across Meade street and along the west line of the alley in block ninety-five in said University Heights, and to the northerly point of an irregular tract marked "Mystic lake" on the map of said University Heights; thence running south-easterly and southerly and following the meandering line of said "Mystic Lake" to the southerly point thereof; thence running in a north-westerly direction following the meandering line of said "Mystic Lake" to a point where the north line of Johnson street would intersect said "Mystic Lake" if the said north line of said Johnson street was extended east to said "Mystic Lake"; Thence running westerly to the place of beginning; except the streets and alleys included in said exterior boundaries.

All of said lots, blocks and exterior boundaries being in the City of San Diego,

County of San Diego, State of California.

The said University Heights being an Addition in the City of San Diego, California, known as "University Heights", according to the map thereof filed in the office of the County Recorder of the County of San Diego, State of California, on the 6th day of August, 1888.

That the San Diego Union and Daily Bee, a daily newspaper, published and circulated, and of general circulation, in the said City of San Diego, be and it is hereby designated as the newspaper in which the Street Superintendent of said City shall cause to be published, in the manner and form required by law, notice of the passage of this Resolution of Intention, and said Street Superintendent is hereby directed to cause notices of the passage of this resolution to be posted in the manner and form required by law, and to cause a notice similar in substance to be published in said daily newspaper for a period of ten days in the manner required by law.

Passed and adopted by the said Common Council of the said City of San Diego, California, this 2nd day of October, 1905, by the following vote, to-wit:

AYES---COUNCILMEN:--Thorpe, Blochman, Kelly, McNeill, Creelman, Reynolds, Goldkamp, and Osborn.

NOES---NONE.

ABSENT-COUNCILMAN:--Johnson.

JOHN B. OSBORN,  
President of the Common Council of the City of San Diego, California.

I hereby certify that the above and foregoing Resolution of Intention was passed by the Common Council of the said City of San Diego, at the time and by the vote above stated.

J.T. BUTLER,  
City Clerk of the City of San Diego, California, and Ex-officio Clerk  
of the Common Council of the City of San Diego.

(SEAL) By PERCY L. DAY, Deputy.

I hereby approve the foregoing resolution this 11th day of October, 1905.

JOHN L. SEHON,  
Mayor of the City of San Diego, California.

I hereby certify that the above and foregoing is a full, true and correct copy of Resolution No. 2427 of the resolutions of the City of San Diego, California, as adopted by the Common Council of said City on the 2nd day of October, 1905.

J.T. BUTLER,  
City Clerk of the City of San Diego, California.

By W.E. Bartlett Deputy.

## R E S O L U T I O N    N o . 2 4 2 8 .

Resolution declaring intention to order the closing up of a portion of Rhode Island street,  
in University Heights, in the City of San Diego, California.

RESOLVED, By the Common Council of the City of San Diego, a municipal corporation in the County of San Diego, State of California, that the Common Council of the said City of San Diego, deeming it to be required by the public interest and convenience, hereby declares its intention to order the following street work to be done in said City, to-wit:

The closing up of that portion of Rhode Island street, in University Heights, in the City of San Diego, California, from the south line of Madison avenue to the south end of said Rhode Island street.

That it is not deemed necessary that any land be taken in closing up said portion of said Rhode Island street.

That the exterior boundaries of the district hereby established and the exterior boundaries of the district of lands hereby declared to be affected and benefited by said work and improvement, and to be assess to pay the damages, costs and expenses thereof, are described as follows, to-wit:

Commencing at the north-east corner of lot twenty-three in said block eighty-five, in said University Heights; thence running west to the north-west corner of said lot twenty-three; thence running north along the east line of the alley in said block eighty-five and across Monroe avenue and along the east line of the alley in block thirty-eight, in said University Heights, to the south line of Madison avenue; thence running east along the said south line of Madison avenue to the west line of the alley in block thirty-nine, in said University Heights; thence running south along the west line of said alley and across Monroe avenue and to the south end of the west line of the alley in block eighty-five and one-half, in said University Heights; thence running south-westerly along the south-east line of said block eighty-five and one-half and across Rhode Island street to the place of beginning; excepting the streets and alleys included in said exterior boundaries.

All of said lots, blocks and exterior boundaries being in the City of San Diego, County of San Diego, State of California.

The said University Heights being an Addition in the City of San Diego, California, known as "University Heights", according to the map thereof filed in the office of the County Recorder of the County of San Diego, State of California, on the 6th day of August, 1888.

That the San Diego Union and Daily Bee a daily newspaper published and circulated, and of general circulation, in the said City of San Diego, be and it is hereby designated as the newspaper in which the Street Superintendent of said City shall cause to be published, in the manner and form required by law, notice of the passage of this Resolution of Intention, and said Street Superintendent is hereby directed to cause notices of the passage of this resolution to be posted in the manner and form required by law, and to cause a notice similar in substance to be published in said newspapers for a period of ten days in the manner required by law.

Passed and adopted by the said Common Council of the said City of San Diego, California, this 2nd day of October, 1905, by the following vote, to-wit:

AYES---COUNCILMEN:-Thorpe,Blochman,Kelly,McNeill,Creelman,Reynolds,Goldkamp,and Osborn.

NOES---NONE

ABSENT-COUNCILMAN:-Johnson.

JOHN B. OSBORN,

President of the Common Council of the City of San Diego,California.

I hereby certify that the above and foregoing Resolution of Intention was passed by the Common Council of the said City of San Diego,at the time and by the vote above stated.

J.T. BUTLER,

City Clerk of the City of San Diego,California,and Ex-officio Clerk of the Common Council of the City of San Diego.

(SEAL)

By PERCY L. DAY,Deputy.

I hereby approve the foregoing resolution this 11th day of October,1905.

JOHN L. SEHON,

Mayor of the City of San Diego,California.

I hereby certify that the above and foregoing is a full,true and correct copy of Resolution No.2428,of the resolutions of the City of San Diego,California,as adopted by the Common Council of said City on the 2nd day of October,1905.

J.T. BUTLER,

City Clerk of the City of San Diego,California,

By W. E. Bartlett Deputy.

End Book #5

1. The first of these is the

second of these is the

third of these is the

fourth of these is the

fifth of these is the

sixth of these is the

seventh of these is the

eighth of these is the

ninth of these is the

tenth of these is the

eleventh of these is the

twelfth of these is the

thirteenth of these is the

fourteenth of these is the

fifteenth of these is the

sixteenth of these is the

seventeenth of these is the

eighteenth of these is the

nineteenth of these is the

twentieth of these is the

twenty-first of these is the

twenty-second of these is the

twenty-third of these is the

twenty-fourth of these is the

twenty-fifth of these is the

twenty-sixth of these is the

twenty-seventh of these is the

twenty-eighth of these is the

twenty-ninth of these is the

thirtieth of these is the

thirty-first of these is the

thirty-second of these is the

thirty-third of these is the

thirty-fourth of these is the

thirty-fifth of these is the

thirty-sixth of these is the

thirty-seventh of these is the

thirty-eighth of these is the

thirty-ninth of these is the

fortieth of these is the

forty-first of these is the

forty-second of these is the

forty-third of these is the

forty-fourth of these is the

Compared to Folio 332

Index to Resolution <sup>2393</sup>~~2267~~ inclusive

