

R E S O L U T I O N N O . 2 8 3 3 .

RESOLUTION ORDERING THE WORK

OF GRADING FIRST STREET IN THE CITY OF SAN DIEGO, CALIFORNIA, FROM THE NORTH LINE OF PALM STREET TO THE NORTH LINE OF WALNUT STREET.

RESOLVED by the Common Council of the City of San Diego, a municipal corporation in the County of San Diego, State of California, that the public interest and convenience of said city require that the said street work hereinafter described be done, and therefore the said Common Council hereby orders the following street work to be done in said city, to-wit:

That First street in the City of San Diego, California, including the sidewalks thereof, from the north line of Palm street to the north line of Walnut street, including all intersections of streets between said points and the sidewalks of such intersections (excepting such portions of the said First street and the said intersections of streets, between said points, required by law to be kept in order or repair by any person or company having railroad tracks thereon, and excepting the intersections of cross-streets already graded or ordered graded intersecting said First street between said points) be graded to the official grade thereof according to the specifications therefor contained in Ordinance No. 2061 of the ordinances of the said City of San Diego, entitled, "An Ordinance Providing Specifications for the Grading of Streets in the City of San Diego, California", approved on the 6th day of June, 1905.

That the contractor or contractors to whom a contract shall be awarded for doing said work shall take and remove from the streets to be graded all surplus dirt and material which may result from the doing of said work.

The SAN DIEGO UNION AND DAILY BEE a daily newspaper published and circulated and of general circulation in said City of San Diego, is hereby designated as the newspaper in which this Resolution Ordering Work, and the notice of said work inviting sealed proposals for doing the same, shall be published, in the manner and form, and by the persons required by law.

The Clerk of the said City of San Diego is hereby directed to post conspicuously for five days on or near the chamber door of the said Common Council, in the manner and form required by law, a notice with specifications inviting sealed proposals or bids for doing said work; and said Clerk is hereby directed to publish, for two days, in the manner and form required by law, a notice of said work, inviting sealed proposals or bids for doing the said work, and referring to the specifications posted or on file, in the said newspaper, designated as aforesaid for ~~that~~ purpose. Said notice shall require either a certified check or bond, as prescribed by law, for an amount not less than ten per cent. of the aggregate of the proposal.

Said Clerk of the said City of San Diego is also hereby directed to publish this resolution ordering work, for two days, in the manner required by law, in said newspaper hereinbefore designated for that purpose.

Passed and adopted by the Common Council of the said City of San Diego, California, this 23rd day of July, 1906, by the following vote, to-wit:

AYES--- COUNCILMEN Thorpe, Blochman, McNeill, Creelman, Reynolds, Johnson and Goldkamp.

NOES--- None.

ABSENT- COUNCILMEN Ludington and Kelly.

A.P. JOHNSON, JR.,

President of the Common Council of the City of
San Diego, California.

I HEREBY CERTIFY that the above and foregoing Resolution Ordering Work was passed by the Common Council of the said City of San Diego, at the time and by the vote, above stated.

J .T. BUTLER,

(SEAL).

City Clerk of the City of San Diego, California,
and Ex-Officio Clerk of the Common Council of the said
City of San Diego.

By PERCY L. DAY, Deputy.

I HEREBY APPROVE the foregoing resolution this 25th day of July, 1906.

JOHN L. SEHON,

Mayor of the City of San Diego, California.

I HEREBY CERTIFY that the above and foregoing is a full, true and correct copy of Resolution No. 2833, of the Resolutions of the City of San Diego, California, as adopted by the Common Council of said City on the 23rd day of July, 1906.

J.T. Butler -----

City Clerk of the City of San Diego, California.

R E S O L U T I O N N O . 2 8 3 4 .

RESOLUTION ORDERING THE WORK OF

GRADING EVANS STREET IN THE CITY OF SAN DIEGO, CALIFORNIA, FROM THE NORTH LINE OF PIERCE AVENUE TO THE SOUTH LINE OF "M" STREET, AND TO CONSTRUCT CULVERTS THEREON.

RESOLVED by the Common Council of the City of San Diego, a municipal corporation in the County of San Diego, State of California, that the public interest and convenience of said city require that the street work hereinafter described be done, and therefore the said Common Council hereby orders the following street work to be done in said city, to-wit:

That Evans street, in the City of San Diego, California, including the sidewalks thereof, from the north line of Pierce avenue to the south line of "M" street, including all intersections of streets between said points and the sidewalks of such intersections (excepting such portions of the said Evans street and the said intersections of streets, between said points, required by law to be kept in order or repair by any person or company having railroad tracks thereon, and also excepting the intersections of cross-streets already graded or ordered graded intersecting said Evans street between said points) be graded to the official grade thereof according to the specifications therefor contained in Ordinance No. 2061 of the ordinances of the said City of San Diego, entitled, "An Ordinance Providing Specifications for the Grading of Streets in the City of San Diego, California", approved on the 6th day of June, 1905.

Also, that as ^apart of said work there be constructed the culverts shown upon the plans, drawings and specifications therefor hereinafter referred to and located at the places on said Evans street at the intersection thereof with "N" street where they are shown to be located by said plans, drawings and specifications.

The said culverts to be constructed of the materials provided by, and in the manner and in all respects according to, the said plans, drawings and specifications therefor which are contained in that certain document on file in the office of the Clerk of said City of San Diego, and endorsed as follows, to-wit: "Document No. 13148 1/2 Filed Mar 19, 1906, J.T. Butler, City Clerk. By Percy L. Day, Deputy. Communication from City Engineer Estimate of Yardage & Drawings for culverts for grading Evans st from Pierce ave to "M" st. Referred to Street Committee by Council Mar 19 1906", and copies of which plans, drawings

and specifications are on file in the office of the city engineer of said city.

And the said plans, drawings and specifications are hereby approved and adopted as the plans, drawings and specifications for the construction of said culverts and all their appertaining structures as shown thereby, and, by reference thereto, said plans, drawings and specifications are incorporated herein and made a part hereof.

That the contractor or contractors to whom a contract shall be awarded for doing said work shall take and remove from the streets to be graded all surplus dirt and material which may result from the doing of said work.

That all work shall be done under the direction and to the satisfaction of the Superintendent of Streets of said City, and the materials used shall be to the satisfaction of said Superintendent of Streets.

The SAN DIEGO UNION AND DAILY BEE, a daily newspaper published and circulated and of general circulation in said City of San Diego, is hereby designated as the newspaper in which this Resolution Ordering Work, and the notice of said work inviting sealed proposals for doing the same, shall be published, in the manner and form, and by the persons required by law.

of San Diego

The Clerk of the said City is hereby directed to post conspicuously for five days on or near the chamber door of the said Common Council, in the manner and form required by law, a notice with specifications inviting sealed proposals or bids for doing said work; and said Clerk is hereby directed to publish, for two days, in the manner and form required by law, a notice of said work, inviting sealed proposals or bids for doing the said work, and referring to the specifications posted or on file, in the said newspaper designated as aforesaid for that purpose. Said notice shall require either a certified check or bond, as prescribed by law, for an amount not less than ten per cent. of the aggregate of the proposal.

also

Said Clerk of the said City of San Diego is hereby directed to publish this resolution ordering work, for two days, in the manner required by law, in said newspaper hereinbefore designated for that purpose.

Passed and adopted by the Common Council of the said City of San Diego, California, this 23rd day of July, 1906, by the following vote, to-wit:

AYES--- COUNCILMEN Thorpe, Blochman, McNeill, Creelman, Reynolds, Johnson and Goldkamp.

NOES--- None.

ABSENT- COUNCILMEN Ludington and Kelly.

A. P. JOHNSON JR.,

President of the Common Council of the City of
San Diego, California.

I HEREBY CERTIFY that the above and foregoing Resolution Ordering Work was passed by the Common Council of the said City of San Diego, at the time and by the vote, above stated.

(SEAL)

J. T. BUTLER,

City Clerk of the City of San Diego, California, and Ex-Officio
Clerk of the Common Council of the said City of San Diego.


By PERCY L. DAY, Deputy.

I HEREBY APPROVE the foregoing resolution this 25th day of July, 1906.

JOHN L. SEHON,

Mayor of the City of San Diego, California.

I HEREBY CERTIFY that the above and foregoing is a full, true and correct copy of Resolution No. 2834, of the Resolutions of the City of San Diego, California, as adopted by the Common Council of said City on the 23rd day of July, 1906.


City Clerk of the City of San Diego, California.

4
R E S O L U T I O N N O . 2 8 3 5 .

RESOLUTION ORDERING THE WORK

OF PAVING "D" STREET IN THE CITY OF SAN DIEGO, CALIFORNIA, FROM THE EAST LINE OF SIXTH STREET TO THE WEST LINE OF TWELFTH STREET WITH ASPHALT PAVEMENT ON AN ASPHALT CONCRETE BASE; AND TO CONSTRUCT CULVERTS THEREON.

RESOLVED by the Common Council of the City of San Diego, a municipal corporation in the County of San Diego, State of California, that the public interest and convenience of said city require that the street work hereinafter described be done, and therefore the said Common Council hereby orders the following street work to be done in said city, to-wit:

That the roadway of "D" street, in the City of San Diego, California, from the east line of sixth street to the west line of Twelfth street, and including the entire width thereof from curb line to curb line, and including all intersections of streets therewith between said points (excepting such portions of said "D" street and the said intersections of streets therewith, between said points, required by law to be kept in order or repair by any person or company having railroad tracks thereon, and excepting where already paved with adphalt) be paved with asphalt pavement, on an asphalt concrete base, according to the plans, diagrams and cross-sections hereinafter referred to and the specifications therefor contained in Ordinance No. 1129 of the ordinances of said city entitled, "An Ordinance Prescribing Specifications for Asphalt Pavement on Asphalt Concrete Base in the City of San Diego, California", adopted May 19th, 1902, and in Ordinance No. 2187 of the ordinances of said city entitled, "An Ordinance Amending Section 2 and Section 7 of Ordinance No. 1129 of the ordinances of the City of San Diego, Approved on the 3rd day of June, 1902, and Repealing Ordinance No. 1147, Approved on the 17th day of June, 1902", adopted October 16th, 1905.

Also, that as a part of said work there be constructed upon said "D" street, between the points thereon hereinbefore mentioned, ten steel plate culverts imbedded in concrete; and ten Portland cement concrete culverts with removable cover plates of cast iron, between which cover plates shall be stationary multiplex steel plates; together with all structures appertaining to said culverts and shown by aforesaid plans, diagrams and cross-sections (excepting that such portions of each, every and all of said culverts and the covers therefor and the structures appertaining thereto located in that portion of said "D" street and the said intersections of streets required by law to be kept in order or repair by any person or company having railroad tracks thereon, shall not be constructed by authority of this resolution or included as a part of the work to be done hereunder).

Each of said culverts, with its appertaining structures, is to be located at the place on said "D" street shown as the location thereof by aforesaid plans, diagrams and cross-sections therefor, and constructed of the materials provided by, and in the manner required by, aforesaid plans, diagrams and cross-sections therefor which are contained in that certain document on file in the office of the Clerk of said City of San Diego, and endorsed as follows, to-wit: "Document No. 13344, Filed Apr-2-1906, J.T. Butler City Clerk. By Percy L. Day, Deputy. Communication from City Engineer Maps and Cross-sections for paving "D" street from 6th to 12th streets", copies of which plans, diagrams and cross-sections are on file in the office of the city engineer of said city, and the said plans, diagrams and cross-sections are hereby approved and adopted as the plans, diagrams and cross-sections for the construction of said culverts and all their appertaining structures, as shown thereby, and, by reference thereto, said plans, diagrams and cross-sections are incorporated herein and made a part hereof.

And said culverts, together with their appertaining structures, shall be constructed in all respects according to the specifications therefor contained in aforesaid ordinances Nos. 1129 and 2187, and said ordinances are by reference thereto incorporated herein and

made a part hereof.

And said work shall include grading and preparing the roadbed, trenching for culverts and all other things required by said Ordinances Nos. 1129 and 2187 for the construction and laying of said pavement and culverts in accordance with the provisions of said ordinances.

That the contractor or contractors to whom a contract shall be awarded for doing said work shall take and remove from said streets all surplus dirt and material which may result from the doing of said work.

The SAN DIEGO UNION AND DAILY BEE a daily newspaper published and circulated and of general circulation in said City of San Diego, is hereby designated as the newspaper in which this Resolution Ordering Work, and the notice of said work inviting sealed proposals for doing the same, shall be published, in the manner and form, and by the persons required by law.

The Clerk of the said City of San Diego is hereby directed to post conspicuously for five days on or near the chamber door of the said Common Council, in the manner and form required by law, a notice with specifications inviting sealed proposals or bids for doing said work; and said Clerk is hereby directed to publish, for two days, in the manner and form required by law, a notice of said work, inviting sealed proposals or bids for doing the said work, and referring to the specifications posted or on file, in the said newspaper, designated as aforesaid for that purpose. Said notice shall require either a certified check or bond, as prescribed by law, for an amount not less than ten per cent. of the aggregate of the proposal.

Said Clerk of the said City of San Diego is also hereby directed to publish this resolution ordering work, for two days, in the manner required by law, in said newspaper hereinbefore designated for that purpose.

Passed and adopted by the Common Council of the said City of San Diego, California, this 23rd day of July, 1906, by the following vote, to-wit:

AYES--- COUNCILMEN Thorpe, Blochman, McNeill, Creelman, Reynolds, Johnson and Goldkamp.

NOES--- None.

ABSENT- COUNCILMEN Ludington and Kelly.

A. P. JOHNSON JR.,

President of the Common Council of the City of
San Diego, California.

I HEREBY CERTIFY that the above and foregoing Resolution Ordering Work was passed by the Common Council of the said City of San Diego, at the time and by the vote, above stated.

(SEAL)

J. T. BUTLER,

City Clerk of the City of San Diego, California, and Ex-Officio
Clerk of the Common Council of the said City of San Diego.


By PERCY L. DAY, Deputy.

I HEREBY APPROVE the foregoing resolution this 25th day of July, 1906.

JOHN L. SEHON,

Mayor of the City of San Diego, California.

I HEREBY CERTIFY that the above and foregoing is a full, true and correct copy of Resolution No. 2835, of the Resolutions of the City of San Diego, California, as adopted by the Common Council of said City on the 23rd day of July, 1906.


City Clerk of the City of San Diego, California.

RESOLUTION ORDERING THE WORK

Of Grading Fifteenth street in the City of San Diego, California, from the north line of "C" street to the south line of the 1400 acre public park.

RESOLVED by the Common Council of the City of San Diego, a municipal corporation in the County of San Diego, State of California, that the public interest and convenience of said city require that the street work hereinafter described be done, and therefore the said Common Council hereby orders the following street work to be done in said city, to-wit:

That Fifteenth street in the City of San Diego, California, including the sidewalks thereof, from the north line of "C" street to the south line of the 1400 acre public park, including all intersections of streets between said points and the sidewalks of such intersections (excepting such portions of the said Fifteenth street and the said intersections of streets, between said points, required by law to be kept in order or repair by any person or company having railroad tracks thereon, and excepting the intersections of cross streets already graded or ordered graded intersecting said Fifteenth street between said points) be graded to the official grade thereof according to the specifications therefor contained in Ordinance No. 2061 of the ordinances of the said City of San Diego, entitled, "An Ordinance Providing Specifications for the grading of Streets in the City of San Diego, California", approved on the 6th day of June, 1905.

Also, that as a part of the work of grading said street there be constructed thereon a salt-glazed, vitrified pipe culvert at the place on said street where said pipe culvert is shown to be located by the plans and drawings thereof attached to and a part of that communication and document from the city engineer of said city endorsed, "Document No. 12919, Filed Mar 3-1906 J. T. Butler City Clerk. By Percy L. Day, Deputy. Communication from City Engineer Estimate of yardage on 15th street from "C" street to City Park, also drawings for culvert. Presented to Common Council and ordered Filed Mar 5-1906", the said pipe culvert and appurtenances thereto to be constructed of the material and in accordance with the said plans and drawings and the specifications for the same, which said specifications are also attached to and a part of aforesaid Document No. 12919 on file in the office of the City Clerk of said city, and duplicates of said specifications and plans and drawings are on file in the office of the City Engineer of said city; to which communication and document and plans, drawings and specifications reference is hereby made for a more particular description of the location of said pipe culvert and details as to the construction thereof, and the said Communication and Document No. 12919 and the plans, drawings and specifications thereto attached are, by reference thereto, incorporated herein and made a part hereof.

That the contractor or contractors to whom a contract shall be awarded for doing said work shall take and remove from the streets to be graded all surplus dirt and material which may result from doing said work.

The SAN DIEGO UNION AND DAILY BEE a daily newspaper published and circulated and of general circulation in said city of San Diego, is hereby designated as the newspaper in which this Resolution Ordering Work, and the notice of said work inviting sealed proposals for doing the same, shall be published, in the manner and form and by the persons required by law.

The Clerk of the said City of San Diego is hereby directed to post conspicuously for five days on or near the chamber door of the said Common Council, in the manner and form required by law, a notice with specifications inviting sealed proposals or bids for doing said work; and said Clerk is hereby directed to publish, for two days, in the manner and form required by law, a notice of said work, inviting sealed proposals or bids for doing

the said work, and referring to the specifications posted or on file, in the said newspaper, designated as aforesaid for that purpose. Said notice shall require either a certified check or bond, as prescribed by law, for an amount not less than ten per cent. of the aggregate of the proposal.

Said Clerk of the said City of San Diego ^{also} is hereby directed to publish this resolution ordering work, for two days, in the manner required by law, in said newspaper hereinbefore designated for that purpose.

Passed and adopted by the Common Council of the said City of San Diego, California, this 23rd day of July, 1906, by the following vote, to-wit:

AYES--- COUNCILMEN Thorpe, Blochman, McNeill, Creelman, Reynolds, Johnson and Goldkamp.

NOES--- None.

ABSENT- COUNCILMEN Ludington and Kelly.

A. P. JOHNSON JR.,

President of the Common Council of the
City of San Diego, California.

I HEREBY CERTIFY that the above and foregoing Resolution Ordering Work was passed by the Common Council of the said City of San Diego, at the time and by the vote, above stated.

(SEAL).

J. T. BUTLER,

City Clerk of the City of San Diego, California, and Ex-Officio
Clerk of the Common Council of the said City of San Diego.

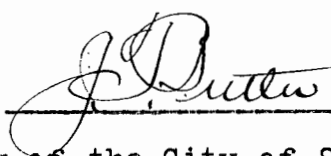
By PERCY L. DAY, Deputy.

I HEREBY APPROVE the foregoing resolution this 25th day of July, 1906.

JOHN L. SEHON,

Mayor of the City of San Diego, California.

I HEREBY CERTIFY that the above and foregoing is a full, true and correct copy of Resolution No. 2836, of the Resolutions of the City of San Diego, California, as adopted by the Common Council of said City on the 23rd day of July, 1906.



City Clerk of the City of San Diego, California.

R E S O L U T I O N N O . 2 8 3 7 .

RESOLUTION ORDERING THE WORK

Of Grading Sixth Street from the north line of Pennsylvania avenue to the south line of University avenue, in the City of San Diego, California.

RESOLVED by the Common Council of the City of San Diego, a municipal corporation in the County of San Diego, State of California, that the public interest and convenience of said city require that the street work hereinafter described be done, and therefore the said Common Council hereby orders the following street work to be done in said city, to-wit:

That Sixth street, in the City of San Diego, California, including the sidewalks thereof, from the north line of Pennsylvania avenue to the south line of University avenue, including all intersections of streets between said points and the sidewalks of such intersections (excepting such portions of the said Sixth street and the said intersections of streets, between said points, required by law to be kept in order or repair by any person or company having railroad tracks thereon, and excepting the intersections of

cross-streets already graded or ordered graded intersecting said Sixth street between said points) be graded to the official grade thereof according to the specifications therefor contained in Ordinance No. 2061 of the ordinances of the said City of San Diego, entitled, "An Ordinance Providing Specifications for the Grading of Streets in the City of San Diego, California", approved on the 6th day of June, 1905.

That the Contractor or contractors to whom a contract shall be awarded for doing said work shall take and remove from the streets to be graded all surplus dirt and material which may result from the doing of said work.

The SAN DIEGO UNION AND DAILY BEE, a daily newspaper published and circulated and of general circulation in said City of San Diego, is hereby designated as the newspaper in which this Resolution Ordering Work, and the notice of said work inviting sealed proposals for doing the same, shall be published, in the manner and form, and by the persons required by law.

The Clerk of the said City of San Diego is hereby directed to post conspicuously for five days on or near the chamber door of the said Common Council, in the manner and form required by law, a notice with specifications inviting sealed proposals or bids for doing said work; and said Clerk is hereby directed to publish, for two days, in the manner and form required by law, a notice of said work, inviting sealed proposals or bids for doing the said work, and referring to the specifications posted or on file, in the said newspaper designated as aforesaid for that purpose. Said notice shall require either a certified check or bond, as prescribed by law, for an amount not less than ten per cent. of the aggregate of the proposal.

Said Clerk of the said City of San Diego is also hereby directed to publish this resolution ordering work, for two days, in the manner required by law, in said newspaper hereinbefore designated for that purpose.

Passed and adopted by the Common Council of the said City of San Diego, California, this 23rd day of July, 1906, by the following vote, to-wit:

AYES--- COUNCILMEN Thorpe, Blochman, McNeill, Creelman, Reynolds, Johnson and Goldkamp.

NOES--- None.

ABSENT- COUNCILMEN Ludington and Kelly.

A. P. JOHNSON JR.,

President of the Common Council of the City of
San Diego, California.

I HEREBY CERTIFY that the above and foregoing Resolution Ordering Work was passed by the Common Council of the said City of San Diego, at the time and by the vote, above stated.

(SEAL)

J. T. BUTLER,

City Clerk of the City of San Diego, California, and Ex-Officio
Clerk of the Common Council of the said City of San Diego.


By PERCY L. DAY, Deputy.

I HEREBY APPROVE the foregoing resolution this 25th day of July, 1906.

JOHN L. SEHON,

Mayor of the City of San Diego, California.

I HEREBY CERTIFY that the above and foregoing is a full, true and correct copy of Resolution No. 2837, of the Resolutions of the City of San Diego, California, as adopted by the Common Council of said City on the 23rd day of July, 1906.



City Clerk of the City of San Diego, California.

RESOLUTION ORDERING THE WORK

Of Grading "H" street from the east line of Twenty-fifth street to the west line of Thirtieth street, in the City of San Diego, California.

RESOLVED by the Common Council of the City of San Diego, a municipal corporation in the County of San Diego, State of California, that the public interest and convenience of said city require that the street work hereinafter described be done, and therefore the said Common Council hereby orders the following street work to be done in said city, to-wit:

That "H" street in the City of San Diego, California, including the sidewalks thereof, from the east line of Twenty-fifth street to the west line of Thirtieth street, including all intersections of streets between said points and the sidewalks of such intersections (excepting such portions of the said "H" street and the said intersections of streets, between said points, required by law to be kept in order or repair by any person or company having railroad tracks thereon, and excepting the intersections of cross-streets already graded or ordered graded intersecting said "H" street between said points) be graded to the official grade thereof according to the specifications therefor contained in Ordinance No. 2061 of the ordinances of the said City of San Diego, entitled, "An Ordinance Providing Specifications for the grading of Streets in the City of San Diego, California", approved on the 6th day of June, 1905.

Also, that as a part of said work of grading said street there be constructed thereon a trestle bridge between Twenty-fifth and Twenty-sixth streets, and another trestle bridge at Twenty-eighth street, and another trestle bridge between Twenty-ninth and Dodson streets, and a double vitrified sewer pipe culvert at Twenty-seventh street. More particular and exact description of the respective locations of the said three bridges and pipe culvert and of the materials of which said bridges and culvert and appertaining structures are to be constructed and details as to the construction thereof are shown and contained in the plans, drawings and specifications therefor contained in and a part of that certain document endorsed as follows, to-wit: "Document No. 13103 Filed Mar 19 1906 J.T. Butler City Clerk. By Percy L. Day. Deputy, Communication from City Engineer. Estimate of Yardage, Plans and drawings for bridges and culverts for grading "H" street from 25th to 30th streets", and on file in the office of the city clerk of said city, and duplicates of which said specifications, plans and drawings are on file in the office of the city engineer of said city, and which by reference thereto are incorporated herein and made a part hereof, and the said plans, drawings and specifications are approved and adopted as the plans, drawings and specifications for said bridges and culvert, and the same are to be constructed in accordance therewith and to the satisfaction of the superintendent of streets of said city.

That the contractor or contractors to whom a contract shall be awarded for the doing of said work shall take and remove from the streets to be graded all surplus dirt and material which may result from the doing of said work.

The SAN DIEGO UNION AND DAILY BEE, a daily newspaper published and circulated and of general circulation in said City of San Diego, is hereby designated as the newspaper in which this Resolution Ordering Work, and the notice of said work, inviting sealed proposals for doing the same, shall be published, in the manner and form, and by the persons required by law.

The Clerk of the said City of San Diego is hereby directed to post conspicuously for five days on or near the chamber door of the said Common Council, in the manner and form required by law, a notice with specifications inviting sealed proposals or bids for doing said work; and said Clerk is hereby directed to publish, for two days, in the manner and form required by law, a notice of said work, inviting sealed proposals or bids for

doing the said work, and referring to the specifications posted or on file, in the said newspaper, designated as aforesaid for that purpose, Said notice shall require either a certified check or bond, as prescribed by law, for an amount not less than ten per cent. of the aggregate of the proposal.

Said Clerk of the said City of San Diego is also hereby directed to publish this resolution ordering work, for two days, in the manner required by law, in said newspaper hereinbefore designated for that purpose.

Passed and adopted by the Common Council of the said City of San Diego, California, this 23rd day of July, 1906, by the following vote, to-wit:

AYES--- COUNCILMEN Thorpe, Blochman, McNeill, Creelman, Reynolds, Johnson and Goldkamp.

NOES--- None.

ABSENT- COUNCILMEN Ludington and Kelly.

A. P. JOHNSON JR.,

President of the Common Council of the City of
San Diego, California.

I HEREBY CERTIFY that the above and foregoing Resolution Ordering Work was passed by the Common Council of the said City of San Diego, at the time and by the vote, above stated.

(SEAL)

J. T. BUTLER,

City Clerk of the City of San Diego, California, and Ex-Officio
Clerk of the Common Council of the said City of San Diego.


By PERCY L. DAY, Deputy.

I HEREBY APPROVE the foregoing resolution this 25th day of July, 1906.

JOHN L. SEHON,

Mayor of the City of San Diego, California.

I HEREBY CERTIFY that the above and foregoing is a full, true and correct copy of Resolution No. 2838, of the Resolutions of the City of San Diego, California, as adopted by the Common Council of said City on the 23rd day of July, 1906.



City Clerk of the City of San Diego, California.

R E S O L U T I O N N O . 2 8 3 9 .

RESOLUTION ORDERING THE WORK OF
GRADING UNIVERSITY AVENUE IN THE CITY OF SAN DIEGO, CALIFORNIA, FROM THE EAST LINE OF
UNIVERSITY BOULEVARD TO THE EAST LINE OF SAID CITY, AND CONSTRUCTING BRIDGES AND CULVERTS
THEREON.

RESOLVED by the Common Council of the City of San Diego, a municipal corporation in the County of San Diego, State of California, that the public interest and convenience of said city require that the street work hereinafter described be done, and therefore the said Common Council hereby orders the following street work to be done in said city, to-wit:

That University avenue, in the City of San Diego, California, including the sidewalks thereof, from the east line of University Boulevard to the east line of said city, including all intersections of streets between said points and the sidewalks of such intersections (excepting such portions of the said University avenue and the said intersections of streets between said points, required by law to be kept in order or repair by any person or company having railroad tracks thereon, and excepting the intersections of cross-streets

already graded or ordered graded intersecting said University avenue between said points) be graded to the official grade thereof according to the specifications therefor contained in Ordinance No. 2061 of the ordinances of the said City of San Diego, entitled, "An Ordinance Providing Specifications for the Grading of Streets in the City of San Diego, California", approved on the 6th day of June, 1905.

Also, that as a part of said work there be constructed upon said University avenue, between the points thereon hereinbefore mentioned, the following bridges and culverts, to-wit:

- (a) A combination bridge across said avenue at Georgia street;
 - (b) A trestle bridge on said avenue between Florida street and Alabama street;
 - (c) A pipe culvert across said avenue 280 feet east of the east line of Centre street;
 - (d) A pipe culvert across said avenue between Texas street and Arizona street;
 - (e) A pipe culvert across said avenue between Wisconsin street and Boundary street;
- together with their appertaining structures as shown by the plans, drawings and specifications hereinafter referred to.

A more particular description of the respective locations of each of said bridges and culverts is contained in the plans, drawings and specifications therefor hereinafter referred to.

Each of said bridges and culverts and the appurtenances thereto is to be located at the place on said avenue shown by, and constructed of the materials provided by, and in the manner and in all respects according to, the plans, specifications and drawings therefor contained in that certain document on file in the office of the Clerk of said City of San Diego, and endorsed as follows, to-wit: "Document, No. 13294 Filed Mar 31 1906 J.T. Butler City Clerk. By Percy L. Day, Deputy: Communication from City Engineer. Estimate of yardage, Drawings and Specifications for bridges and culverts in grading of University avenue from University Blvd. to City Limits.", and copies of which plans, drawings and specifications are on file in the office of the city engineer of said city, and the said plans, drawings and specifications are hereby approved and adopted as the plans, drawings and specifications for the construction of said bridges and culverts and all the appertaining structures as shown thereby, and, by reference thereto, said plans, drawings and specifications are incorporated herein and made a part hereof.

That the contractor or contractors to whom a contract shall be awarded for doing said work shall take and remove from the streets to be graded all surplus dirt and material which may result from the doing of said work.

That all said work shall be done under the direction and to the satisfaction of the Superintendent of Streets of said city, and the materials used shall be to the satisfaction of said Superintendent of Streets.

That the work of improvement hereinbefore mentioned is, in the opinion of said city council, of more than local and ordinary public benefit, and the expense of said work or improvement is made chargeable upon the district hereinafter described, and said common council does hereby declare said district to be the district benefited by said work or improvement and to be assessed to pay the costs and expenses thereof. Said district is described as follows, to-wit: All that real property lying and being in the said City of San Diego and included within the exterior boundary lines described as follows, to-wit:

Commencing at the southwest corner of Block 190 in University Heights, thence southerly in a straight line to the northwest corner of lot 8 in that certain Block lying to the south of said Block 190 and shown upon the map of University Heights, hereinafter referred to, as Block 6, thence easterly, following the courses of the northerly lines of said

Block 6 and of the following numbered blocks in said University Heights, to-wit: Blocks Nos. 241, 248, 250, 255, and 258, and crossing the streets lying between said Blocks and the alleys intersecting the north lines thereof upon straight lines drawn from the eastern terminus of the north line of each Block intersecting each such street and alley on the west to the western terminus of the north line of each Block intersecting each such street and alley on the east, to the northeast corner of said Block 258, thence northeasterly in a straight line to the northwest corner of lot 37 in Block 5 of Pauly's Addition, thence southerly, following the courses of the western lines of Blocks 5 and 12 in said Pauly's Addition and crossing the street lying between said Blocks on a straight line drawn from the southern terminus of the west line of said Block 5 to the northern terminus of the west line of said Block 12, to the southwest corner of the said Block 12, thence easterly along the south lines of Blocks 12, 11, 10, and 9 in said Pauly's Addition and of Blocks 79, 74, 69 and 64 in Park Villas in Pueblo Lot 1126, crossing the streets lying between said Blocks and the alleys intersecting the south lines thereof upon straight lines drawn from the eastern terminus of the south line of each Block intersecting each such street and alley on the west thereof to the eastern terminus of the south line of each Block intersecting each such street and alley on the east thereof, to the southeast corner of said Block 64, thence easterly on a straight line to the northwest corner of lot 10 in Block 25 in West End in Pueblo Lot 1127, thence northerly along the west line of said Block 25 in West End to the northwest corner thereof, thence easterly along the north lines of Blocks 25, 24, 23, 22, and 21 in said West End, and crossing the streets lying between said Blocks in said West End on straight lines drawn from the eastern terminus of the north line of each Block on the west side of each such street to the western terminus of the north line of each Block on the east side of each such street, to the northeast corner of said Block 21 in West End, thence south following the course of the east line of said Block 21 in West End to the northeast corner of lot 4 in said Block 21, thence in a straight line to the northwest corner of Block 24 in Park Villas in Pueblo Lot 1127, thence following the courses of the north lines of Blocks 24, 29, 34, 39, 47, 53, 57, and 60 in Park Villas in said Pueblo Lot 1127 and in Pueblo Lot 1349, crossing the streets lying between said Blocks and the alleys intersecting the north lines thereof on straight lines drawn from the eastern terminus of the north line of each Block intersecting each such street or alley on the west side thereof to the western terminus of the north line of each such Block intersecting such street or alley on the east side thereof, to the intersection of the north line of said Block 60 in Park Villas with the east boundary line of said city, thence northwesterly following the course of said east boundary line to a point on the said east line of said city which would be intersected by the north line of Block No. 160 of University Heights were the north line of said Block 160 extended on its present course easterly to an intersection with said east line of said city, thence westerly, following the courses of the north lines of the following numbered Blocks in University Heights, to-wit, 160, 161, 162, 163, 164, 165, 166, 167, 168, 169, 170, 171, 172, 173, 174, and 175, and crossing the streets lying between said Blocks and the alleys intersecting the north lines of said Blocks on straight lines drawn from the western terminus of the north line of each Block intersecting each such street and alley on the east thereof to the eastern terminus of the north line of each Block intersecting each such street and alley on the west side thereof, to the northwest corner of said Block 175, thence south along the west lines of Blocks 175, and 196 in University Heights, crossing the street lying between said Blocks on a straight line from the southern terminus of the west line of said Block 175 to the northern terminus of the west line of said Block 196 to the northwest

corner of Lot 12 in said Block 196, thence westerly in a straight line to the northwest corner of lot 30 in Block 195 in University Heights, thence following the north lines of lots 30 and 8 in said Block 195 and crossing the alley intersecting therewith on a straight line from the western terminus of the north line of said lot 30 to the eastern terminus of the north line of said lot 8, to the northwest corner of said lot 8 in said Block 195, thence westerly in a straight line to the northwest corner of lot 37 in Block 194 of University Heights, thence along the north lines of lots 37 and 12 in said Block 194 and crossing the alley intersecting the same on a straight line from the western terminus of the north line of said lot 37 to the eastern terminus of the north line of said lot 12 to the northwest corner of said lot 12 in Block 194 of University Heights, thence in a straight line westerly to the northwest corner of lot 36 in Block 193 of University Heights, thence in a northwesterly direction, following the line parallel to and 300 feet north of the northeast line of Blaine avenue to the southeast line of Centre street, thence in a southeasterly direction following the said southeast line of Centre street to the northeast line of Blaine avenue, thence in a northwesterly direction, following the northeast line of Blaine avenue to the southeast line of University Boulevard, thence in a southwesterly direction, following the said southeast line of University Boulevard to the point or place of beginning.

Excepting from the lands included within said exterior boundary lines all public streets, roads, alleys and highways.

The aforesaid lands described as being within University Heights are described according to the amended map of University Heights resurveyed under the direction of the College Hill Land Association by G.A.d'Hemecourt, C.E., March, 1900, and on file in the office of the Recorder of San Diego County in Book 8 of Lis Pendens of the records of said county as apart of the lis pendens recorded in said book at page 36 et seq. thereof.

The lands described as being in Pauly's Addition are described according to the map of said Pauly's Addition, being a subdivision of the west one-half of Pueblo Lot 1126 according to the map thereof made in 1873 and on file in the office of the Recorder of said San Diego County in Book 20 of Deeds of the records of said county at page 179 thereof.

The lands described as being in Park Villas are described according to the map thereof, being a subdivision of the east half of Pueblo Lot 1126 and the east half of Pueblo Lot 1127 and the whole of Pueblo Lot 1349, on file in the office of the County Recorder of said San Diego County in Map Book No. 10 of the records of said county, said map being No. 438.

The property described as being in West End is described according to the map thereof, being a subdivision of the west one-half of Pueblo Lot 1127 according to the map on file in the office of the County Recorder of said San Diego County in Map Book No. 12 of the records of said county, said map being No. 590.

And each of said maps are, by reference thereto, incorporated herein and made a part hereof.

The San Diego Union and Daily Bee, a daily newspaper published and circulated and of general circulation in said City of San Diego, is hereby designated as the newspaper in which this Resolution Ordering Work, and the notice of said work inviting sealed proposals for doing the same, shall be published, in the manner and form, and by the persons required by law.

The Clerk of the said City of San Diego is hereby directed to post conspicuously for five days on or near the chamber door of the said Common Council, in the manner and form required by law, a notice with specifications inviting sealed proposals or bids for doing said work; and said Clerk is hereby directed to publish, for two days, in the manner and

form required by law, a notice of said work, inviting sealed proposals or bids for doing the said work, and referring to the specifications posted or on file, in the said newspaper designated as aforesaid for that purpose. Said notice shall require either a certified check or bond, as prescribed by law, for an amount not less than ten per cent. of the aggregate of the proposal.

Said Clerk of the said City of San Diego is also hereby directed to publish this resolution ordering work, for two days, in the manner required by law, in said newspaper hereinbefore designated for that purpose.

Passed and adopted by the Common Council of the said City of San Diego, California, this 23rd day of July, 1906, by the following vote, to-wit:

AYES--- COUNCILMEN Thorpe, Blochman, McNeill, Creelman, Reynolds, Johnson and Goldkamp.

NOES--- None.

ABSENT- COUNCILMEN Ludington and Kelly.

A. P. JOHNSON JR.,

President of the Common Council of the City of
San Diego, California.

I HEREBY CERTIFY that the above and foregoing Resolution Ordering Work was passed by the Common Council of the said City of San Diego, at the time and by the vote, above stated.

(SEAL).

J. T. BUTLER,

City Clerk of the City of San Diego, California, and Ex-Officio
Clerk of the Common Council of the said City of San Diego.


By PERCY L. DAY, Deputy.

I HEREBY APPROVE the foregoing resolution this 25th day of July, 1906.

JOHN L. SEHON,

Mayor of the City of San Diego, California.

I HEREBY CERTIFY that the above and foregoing is a full, true and correct copy of Resolution No. 2839, of the Resolutions of the City of San Diego, California, as adopted by the Common Council of said City on the 23rd day of July, 1906.



City Clerk of the City of San Diego, California.

R E S O L U T I O N N o . 2 8 4 0 .

RESOLUTION ORDERING THE WORK OF GRADING FRANKLIN AVENUE FROM THE SOUTH LINE OF "N" STREET TO THE WEST LINE OF TWENTY-EIGHTH STREET IN THE CITY OF SAN DIEGO, CALIFORNIA.

RESOLVED by the Common Council of the City of San Diego, a municipal corporation in the County of San Diego, State of California, that the public interest and convenience of said City require that the street work hereinafter described be done, and therefore the said Common Council hereby orders the following street work to be done in said city, to-wit:

That Franklin avenue in the City of San Diego, California, including the sidewalks thereof, from the south line of "N" street to the west line of Twenty-eighth street, including all intersections of streets between said points and the sidewalks of such intersections (excepting such portions of the said Franklin avenue and the said intersections of streets, between said points, required by law to be kept in order or repair by any person or company having railroad tracks thereon, and excepting the intersections of cross-streets where already graded or ordered graded intersecting said Franklin avenue between said points) be graded to the official grade thereof according to the specifications therefor contained in Ordinance No. 2061 of the ordinances of the said City of San Diego, entitled, "An Ordinance Providing Specifications for the Grading of Streets in the City of San Diego, California," approved on the 6th day of June, 1905.

That the contractor or contractors to whom a contract shall be awarded for the doing of said work shall take and remove from the streets to be graded all surplus dirt and material which may result from the doing of said work.

The San Diego Union and Daily Bee a daily newspaper published and circulated and of general circulation in said City of San Diego, is hereby designated as the newspaper in which this Resolution Ordering Work, and the notice of said work inviting sealed proposals for doing the same, shall be published, in the manner and form, and by the persons required by law.

The Clerk of the said City of San Diego is hereby directed to post conspicuously for five days on or near the chamber door of the said Common Council, in the manner and form required by law, a notice with specifications inviting sealed proposals or bids for doing said work; and said Clerk is hereby directed to publish, for two days, in the manner and form required by law, a notice of said work, inviting sealed proposals or bids for doing the said work, and referring to the specifications posted or on file, in the said newspaper designated as aforesaid for that purpose. Said notice shall require either a certified check or bond, as prescribed by law, for an amount not less than ten per cent. of the aggregate of the proposal.

Said Clerk of the said City of San Diego is also hereby directed to publish this resolution ordering work, for two days, in the manner required by law, in said newspaper hereinbefore designated for that purpose.

Passed and adopted by the Common Council of the said City of San Diego, California, this 23rd day of July, 1906, by the following vote, to-wit:

AYES---COUNCILMEN:-Thorpe, Blochman, McNeill, Creelman, Reynolds, Goldkamp and Johnson.

NOES---NONE

ABSENT-COUNCILMEN:-Ludington and Kelly.

A.P. JOHNSON, Jr.

President of the Common Council of the City of San Diego, California

I hereby certify that the above and foregoing Resolution Ordering Work was passed by the Common Council of the said City of San Diego, at the time and by the vote above stated.

J.T. BUTLER,

City Clerk of the City of San Diego, California, and Ex-officio Clerk
of the Common Council of the said City of San Diego.

(SEAL)

By PERCY L. DAY, Deputy.

I hereby approve the foregoing resolution this 25th day of July, 1906.

JOHN L. SEHON,

Mayor of the City of San Diego, California.

I hereby certify that the above and foregoing is a full, true and correct copy of
Resolution No. 2840, of the Resolutions of the City of San Diego, California, as adopted by
the Common Council of said City on the 23rd day of July, 1906.

J.T. BUTLER,

City Clerk of the City of San Diego, California.

By Allen H. Wright Deputy.

R E S O L U T I O N N o. 2 8 4 1.

RESOLUTION ORDERING THE WORK OF GRADING "B" STREET IN THE CITY OF SAN DIEGO, CALIFORNIA,
FROM THE EAST LINE OF THIRTIETH STREET TO THE WEST LINE OF THIRTY-SECOND STREET.

RESOLVED by the Common Council of the City of San Diego, a municipal corporation in the
County of San Diego, State of California, that the public interest and convenience of said
city require that the street work hereinafter described be done, and therefore the said
Common Council hereby orders the following street work to be done in said City, to-wit:

That "B" street, in the City of San Diego, California, including the sidewalks thereof,
from the east line of Thirtieth street to the west line of Thirty-second street, including
all intersections of streets between said points and the sidewalks of such intersections
(excepting such portions of the said "B" street and the said intersections of streets,
between said points, required by law to be kept in order or repair by any person or company
having railroad tracks thereon, and excepting the intersections of cross-streets already
graded or ordered graded intersecting said "B" street between said points) be graded to the
official grade thereof according to the specifications therefor contained in Ordinance No.
2061 of the ordinances of the said City of San Diego, entitled, "An Ordinance Providing
Specifications for the Grading of Streets in the City of San Diego, California," approved on
the 6th day of June, 1905.

Also that as a part of the work of grading said street, there be constructed thereon
a salt-glazed, vitrified pipe culvert at the place on said street where said pipe culvert
is shown to be located by the plans and drawings therefor attached to and a part of that
communication and document from the city engineer of said city, endorsed, "Document No. 12948
Filed Mar 5-1906 J.T. Butler City Clerk. By Percy L. Day, Deputy. Communication from
City Engineer Estimate of Yardage & drawings for culvert, for grading "B" st from 30th to
32nd sts. Presented to Common Council and ordered filed Mar 5-1906," the said pipe culvert
and appurtenances thereto to be constructed of the material and in accordance with the said
plans and drawings and ^{the} specifications for the same, which said specifications are also
attached to and a part of the aforesaid Document No. 12948, on file in the office of the
city clerk of said city; and duplicates of said specifications and plans and drawings are
on file in the office of the city engineer of said city, to which communication and document
and plans, drawings and specifications reference is hereby made for a more particular de-
scription of the location of said pipe culvert and details as to the construction thereof;
and the said Communication and Document No. 12948 and plans, drawings and specifications
thereto attached are, by reference thereto, incorporated herein and made a part hereof.

That the contractor or contractors to whom a contract shall be awarded for doing said work shall take and remove from the streets to be graded all surplus dirt and material which may result from the doing thereof.

The San Diego Union and Daily Bee a daily newspaper published and circulated and of general circulation in said City of San Diego, is hereby designated as the newspaper in which this Resolution Ordering Work, and the notice of said work inviting sealed proposals for doing the same, shall be published, in the manner and form, and by the persons required by law.

The Clerk of the said City of San Diego is hereby directed to post conspicuously for five days on or near the chamber door of the said Common Council, in the manner and form required by law, a notice with specifications inviting sealed proposals or bids for doing said work; and said Clerk is hereby directed to publish, for two days, in the manner and form required by law, a notice of said work, inviting sealed proposals or bids for doing the said work, and referring to the specifications posted or on file, in the said newspaper, designated as aforesaid for that purpose. Said notice shall require either a certified check or bond, as prescribed by law, for an amount not less than ten per cent. of the aggregate of the proposal.

Said Clerk of the said City of San Diego is also hereby directed to publish this resolution ordering work, for two days, in the manner required by law, in said newspaper hereinbefore designated for that purpose.

Passed and adopted by the Common Council of the said City of San Diego, California, this 23rd day of July, 1906, by the following vote, to-wit:

AYES---COUNCILMEN:-Thorpe, Blochman, McNeill, Creelman, Reynolds, Goldkamp and Johnson.

NOES---NONE.

ABSENT-COUNCILMEN:-Ludington and Kelly.

A.P. JOHNSON, Jr.

President of the Common Council of the City of San Diego, California.

I hereby certify that the above and foregoing Resolution Ordering Work was passed by the Common Council of the said City of San Diego, at the time and by the vote, above stated.

J.T. BUTLER,

City Clerk of the City of San Diego, California, and Ex-officio Clerk of the Common Council of the said City of San Diego.

(SEAL)

By PERCY L. DAY, Deputy.

I hereby approve the foregoing resolution this 25th day of July, 1906.

JOHN L. SEHON,

Mayor of the City of San Diego, California.

I hereby certify that the above and foregoing is a full, true and correct copy of Resolution No. 2841, of the Resolutions of the City of San Diego, California, as adopted by the Common Council of said City on the 23rd day of July, 1906. said city.

J.T. BUTLER,

City Clerk of the City of San Diego, California.

By Allen H. Wright Deputy.

100
R E S O L U T I O N N o . 2 8 4 2 .

RESOLUTION ORDERING THE WORK OF GRADING DALE STREET FROM THE NORTH LINE OF SOUTH PARK
ADDITION TO THE SOUTH LINE OF VASSAR STREET, IN THE CITY OF SAN DIEGO, CALIFORNIA.

RESOLVED by the Common Council of the City of San Diego, a municipal corporation in the County of San Diego, State of California, that the public interest and convenience of said city require that the street work hereinafter described be done, and therefore the said Common Council hereby orders the following street work to be done in said city, to-wit:

That Dale street, in the City of San Diego, California, including the sidewalks thereof, from the north line of South Park Addition to the south line of Vassar street, including all intersections of streets between said points and the sidewalks of such intersections (excepting such portions of the said Dale street and the said intersections of streets, between said points, required by law to be kept in order or repair by any person or company having railroad tracks thereon, excepting the intersections of cross-streets already graded or ordered graded intersecting said Dale street between said points) be graded to the official grade thereof according to the specifications therefor contained in Ordinance No. 2061 of the ordinances of the said City of San Diego, entitled, "An Ordinance Providing Specifications for the Grading of Streets in the City of San Diego, California," approved on the 6th day of June, 1905.

That the contractor or contractors to whom a contract shall be awarded for the doing of said work shall take and remove from said street and said intersecting streets the surplus dirt and material which may accrue from the grading thereof.

The San Diego Union and Daily Bee a daily newspaper published and circulated and of general circulation in the City of San Diego, is hereby designated as the newspaper in which this Resolution Ordering Work, and the notice of said work inviting sealed proposals for doing the same, shall be published, in the manner and form, and by the persons required by law.

The ~~Clerk~~ Clerk of the said City of San Diego is hereby directed to post conspicuously for five days on or near the chamber door of the said Common Council, in the manner and form required by law, a notice with specifications inviting sealed proposals or bids for doing said work; and said Clerk is hereby directed to publish, for two days, in the manner and form required by law, a notice of said work, inviting sealed proposals or bids for doing the said work, and referring to the specifications posted or on file, in the said newspaper, designated as aforesaid for that purpose. Said notice shall require either a certified check or bond, as prescribed by law, for an amount not less than ten per cent. of the aggregate of the proposal.

Said Clerk of the said City of San Diego is also hereby directed to publish this resolution ordering work, for two days, in the manner required by law, in said newspaper hereinbefore designated for that purpose.

Passed and adopted by the Common Council of the said City of San Diego, California, this 23rd day of July, 1906, by the following vote, to-wit:

AYES---COUNCILMEN:-Thorpe, Blochman, McNeill, Creelman, Reynolds, Goldkamp and Johnson.

NOES---NONE.

ABSENT-COUNCILMEN:-Ludington and Kelly.

A.P. JOHNSON, Jr.

President of the Common Council of the City of San Diego, California.

I hereby certify that the above and foregoing Resolution Ordering Work was passed by the Common Council of the said City of San Diego, at the time and by the vote above stated.

J.T. BUTLER,

City Clerk of the City of San Diego, California, and Ex-officio Clerk
of the Common Council of the said City of San Diego.

(SEAL)

By PERCY L. DAY, Deputy.

I hereby approve the foregoing resolution this 25th day of July, 1906.

JOHN L. SEHON,

Mayor of the City of San Diego, California.

I hereby certify that the above and foregoing is a full, true and correct copy of Resolution No. 2842, of the Resolutions of the City of San Diego, California, as adopted by the Common Council of said City on the 23rd day of July, 1906.

J. T. BUTLER,

City Clerk of the City of San Diego, California.

By Allen H. Wright Deputy.

RESOLUTION No. 2843.

AWARDING A CONTRACT FOR WORK ON JUNIPER STREET.

WHEREAS, the Common Council of the City of San Diego, California, did, on the 4th day of June, 1906, duly adopt Resolution No. 2780 wherein and whereby it did order work and improvement to be done upon Juniper street, as described in said Resolution, and between the points on said street in said Resolution set forth, which resolution is by reference thereto incorporated herein;

AND WHEREAS, said Resolution was, by the Mayor of said City, on the 8th day of June, 1906, duly approved. And said Resolution did further require and direct the Clerk of said City to post notice with specifications inviting sealed proposals or bids at the place and for the time required by law, for doing the work in said resolution ordered, and also did require and direct said Clerk to cause the said notice of said work inviting said proposals and referring to the specifications posted and on file, to be published in the newspaper designated in said Resolution for the time required by law;

AND WHEREAS, said notice has been posted and published as required by law and the provisions of said Resolution;

AND WHEREAS, in response to said notice, sealed proposals or bids for doing said work have been delivered to the Clerk of the Common Council of said City and said Common Council, in open session, on the 2nd day of July, 1906, having opened, examined and publicly declared all said proposals or bids offered, and each of said proposals or bids having been accompanied by a check or bond satisfactory to said Common Council,

NOW THEREFORE, IT IS HEREBY RESOLVED, that said Common Council hereby rejects all of said proposals and bids except that next herein mentioned, and hereby awards the contract for said work to the lowest regular responsible bidder, to-wit: JOHN ENGBRETSEN, at the following prices, as specified in his proposal on file in the office of the Clerk of the said City of San Diego for doing the work described in said Resolution No. 2780.

The Clerk of said City of San Diego is hereby directed to post a notice of this award conspicuously for five days on or near the chamber door of the said Common Council of the said City of San Diego, and also to cause said notice to be published for two days in the San Diego Union and Daily Bee, a daily newspaper, published and circulated and of general circulation in the said City of San Diego, and hereby designated for that purpose.

Passed and adopted by the Common Council of the said City of San Diego, California, this 23rd day of July, 1906, by the following vote, to-wit:

AYES---COUNCILMEN:-Thorpe,Blochman,McNeill,Creelman,Reynolds,Johnson and Goldkamp

NOES---NONE

ABSENT-COUNCILMEN:-Ludington and Kelly.

A.P. JOHNSON, Jr.

President of the Common Council of the City of San Diego, California.

I hereby certify that the above and foregoing Resolution of Award was passed by the Common Council of the said City of San Diego, at the time and by the vote above stated.

J.T. BUTLER,

City Clerk of the City of San Diego, California, and Ex-officio Clerk of the Common Council of the said City of San Diego.

(SEAL)

By PERCY L. DAY, Deputy.

I hereby approve the foregoing resolution this 25th day of July, 1906.

JOHN L. SEHON,

Mayor of the City of San Diego, California.

I hereby certify that the above and foregoing is a full, true and correct copy of Resolution No. 2843, of the Resolutions of the City of San Diego, California, as adopted by the Common Council of said City on the 23rd day of July, 1906.

J.T. BUTLER,

City Clerk of the City of San Diego, California.

By Allen H. Wright Deputy.

R E S O L U T I O N N o . 2 8 4 4 .

AWARDING A CONTRACT FOR WORK ON HANCOCK STREET IN THE CITY OF SAN DIEGO, CALIFORNIA, FROM THE SOUTHWESTERLY LINE OF CALIFORNIA STREET TO THE NORTHWESTERLY LINE OF WRIGHT STREET.

WHEREAS, the Common Council of the City of San Diego, California, did, on the 4th day of June, 1906, duly adopt Resolution No. 2775 wherein and whereby it did order work and improvement to be done upon the said Hancock street as described in said Resolution and as herein-after specified, and between the points on said street in said Resolution set forth, which resolution is, by reference thereto, incorporated herein; and

WHEREAS, said Resolution was by the Mayor of said City, on the 8th day of June, 1906, duly approved; and

WHEREAS, said Resolution did further require and direct the Clerk of said City to post a notice with specifications inviting sealed proposals or bids, at the place and for the time required by law for doing the work in said Resolution ordered, and also did require and direct said Clerk to cause the said notice of said work inviting said sealed proposals and referring to the specifications posted and on file, to be published in the newspaper designated in said Resolution for the time required by law; and

WHEREAS, said notice has been posted and published as required by law and the provisions of said Resolution; and

WHEREAS, in response to said notice sealed proposals or bids for doing said work have been delivered to the Clerk of the Common Council of said City, and said Common Council in open session on the 2nd day of July, 1906, having opened, examined, and publicly declared all of said proposals or bids offered, and each of said proposals or bids having been accompanied by a check or bond satisfactory to the Common Council, all of said sealed proposals or bids offered being for the following work, to-wit:

That Hancock street in the City of San Diego, California, including the sidewalks thereof, from the southwesterly line of California street to the northwesterly line of Wright

street, including all intersections of streets between said points and the sidewalks of such intersections (excepting such portions of the said Hancock street and the said intersections of streets between said points, required by law to be kept in order or repair by any person or company having railroad tracks thereon, and excepting the intersections of cross streets already graded intersecting said Hancock street between said points) be graded to the official grade thereof according to the specifications therefor contained in Ordinance No. 2061 of the ordinances of the said City of San Diego, entitled, "An Ordinance providing specifications for the grading of streets in the City of San Diego, California," approved on the 6th day of June, 1905.

That the contractor or contractors to whom the contract shall be awarded for doing said work shall take and remove from the said Hancock street and said intersections of streets, all surplus dirt and material which may be obtained from doing the said grading.

NOW THEREFORE, the said Common Council hereby rejects all of said bids except that next herein mentioned, and hereby awards the contract for said work to the lowest regular and responsible bidder, to-wit, to R.S. McCLIMANS, at the prices specified in his proposal on file for said work.

The Clerk of this Common Council is hereby directed to post notice of this award conspicuously for five days on or near the chamber door of the said Common Council of the said City of San Diego, and also to cause said notice to be published for two days in the San Diego Union and Daily Bee, a daily newspaper published and circulated and of general circulation in said City of San Diego, and hereby designated for that purpose.

Passed and adopted by the Common Council of the said City of San Diego, California, this 23rd day of July, 1906, by the following vote, to-wit:

AYES---COUNCILMEN:-Thorpe, Blochman, McNeill, Creelman, Reynolds, Johnson and Goldkamp.

NOES---NONE.

ABSENT-COUNCILMEN:-Ludington and Kelly.

A.P. JOHNSON, Jr.

President of the Common Council of the City of San Diego, California.

I hereby certify that the above and foregoing Resolution of Award was passed by the Common Council of the said City of San Diego, at the time and by the vote above stated.

J.T. BUTLER,

City Clerk of the City of San Diego, California, and Ex-officio Clerk of the Common Council of the said City of San Diego.

(SEAL)

By PERCY L. DAY, Deputy.

I hereby approve the foregoing Resolution this 25th day of July, 1906.

JOHN L. SEHON,

Mayor of the City of San Diego, California.

I hereby certify that the above and foregoing is a full, true and correct copy of Resolution No. 2844, of the Resolutions of the City of San Diego, California, as adopted by the Common Council of said City on the 23rd day of July, 1906.

J.T. BUTLER,

City Clerk of the City of San Diego, California.

By Allen H. Wright Deputy.

R E S O L U T I O N N o . 2 8 4 5 .

AWARDING A CONTRACT FOR WORK ON WRIGHT STREET IN THE CITY OF SAN DIEGO, CALIFORNIA, FROM THE SOUTHWESTERLY LINE OF HANCOCK STREET TO THE NORTHEASTERLY LINE OF KURTZ STREET.

WHEREAS, the Common Council of the City of San Diego, California, did, on the 4th day of June, 1906, duly adopt Resolution No. 2778 wherein and whereby it did order the work and improvement to be done upon the said Wright street as described in said Resolution and as hereinafter specified, and between the points on said street in said Resolution set forth, which resolution is, by reference thereto, incorporated herein; and

WHEREAS, said Resolution was by the Mayor of said City on the 8th day of June, 1906, duly approved; and,

WHEREAS, said resolution did further require and direct the Clerk of said City to post a notice with specifications inviting sealed proposals or bids, at the place and for the time required by law for doing the work in said Resolution ordered, and also did require and direct said Clerk to cause the said notice of said work inviting said sealed proposals and referring to the specifications posted and on file, to be published in the newspaper designated in said Resolution for the time required by law; and

WHEREAS, said notice has been posted and published as required by law and the provisions of said Resolution; and

WHEREAS, in response to said notice sealed proposals or bids for doing said work have been delivered to the Clerk of the Common Council of said City and said Common Council, in open session on the 2nd day of July, 1906, having opened, examined, and publicly declared all of said proposals or bids offered, and each of said proposals or bids having been accompanied by a check or bond satisfactory to the Common Council, all of said sealed proposals or bids offered being for the following work, to-wit:

That Wright Street, in the City of San Diego, California, including the sidewalks thereof, from the southwesterly line of Hancock street to the northeasterly line of Kurtz street, including all intersections of streets between said points and the sidewalks of such intersections (excepting such portions of the said Wright street and the said intersections of streets, between said points, required by law to be kept in order or repair by any person or company having railroad tracks thereon, and excepting the intersections of cross-streets already graded ~~or intersecting~~ said Wright street between said points) be graded to the official grade thereof, according to the specifications therefor contained in Ordinance No. 2061 of the Ordinances of the said City of San Diego, entitled, "an Ordinance Providing Specifications for the Grading of Streets in the City of San Diego, California," approved on the 6th day of June, 1905.

That the contractor or contractors to whom the contract shall be awarded for doing said work shall take and remove from the said Wright Street and the said intersections of streets all surplus dirt and material which may be obtained from doing the said grading.

NOW THEREFORE, the said Common Council hereby rejects all of said bids except that next herein mentioned, and hereby awards the contract for said work to the lowest regular and responsible bidder, to-wit, to R. S. McCLIMANS, at the prices specified in his proposal on file for said work.

The Clerk of this Common Council is hereby directed to post notice of this award conspicuously for five days on or near the chamber door of the said Common Council of the said City of San Diego, and also to cause said notice to be published for two days in the San Diego Union and Daily Bee, a daily newspaper published and circulated and of general circulation in said City of San Diego, and hereby designated for that purpose.

Passed and adopted by the Common Council of the said City of San Diego, California, this 23rd day of July, 1906, by the following vote, to-wit:

AYES--- COUNCILMEN Thorpe, Blochman, McNeill, Creelman, Reynolds, Johnson and Goldkamp.

NOES--- None.

ABSENT- COUNCILMEN Ludington and Kelly.

A. P. JOHNSON JR.,

President of the Common Council of the City of
San Diego, California.

I HEREBY CERTIFY that the above and foregoing Resolution of Award was passed by the
Common Council of the said City of San Diego, at the time and by the vote above stated.

(SEAL).

J. T. BUTLER,

City Clerk of the City of San Diego, California,
and Ex-Officio Clerk of the Common Council of the
said City of San Diego.

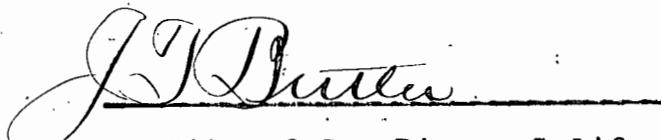
By PERCY L. DAY, Deputy.

I HEREBY APPROVE the foregoing resolution this 25th day of July, 1906.

JOHN L. SEHON,

Mayor of the City of San Diego, California.

I HEREBY CERTIFY that the above and foregoing is a full, true and correct copy of
Resolution No. 2845, of the Resolutions of the City of San Diego, California, as adopted
by the Common Council of said City on the 23rd day of July, 1906.



City Clerk of the City of San Diego, California.

R E S O L U T I O N N O . 2 8 4 6 .

WHEREAS, this Common Council deems it for the public good that all proposals and
bids to do the work ordered in the resolution hereinafter referred to be rejected,
NOW, THEREFORE,

BE IT RESOLVED, By the Common Council of the City of San Diego, as follows:

That all of the bids and proposals now before said council for doing said work
ordered in that certain Resolution No. 2772 entitled "Ordering the work of Grading Winder
Street in the City of San Diego, California, from the southwesterly line of India street
to the southwesterly line of California Street", adopted June 4th, 1906, be and the same
are hereby rejected.

BE IT FURTHER RESOLVED, By the Common Council of the City of San Diego, as follows:

That the Clerk of the City of San Diego is hereby directed to re-publish and re-post
the notice inviting sealed proposals, or bids, for doing the work in said resolution ordered,
the said notice to be re-published in the same paper and re-published and re-posted in
the same manner as said clerk was heretofore directed to publish and post said notice by
the terms of said resolution No. 2772 ordering the said work, adopted on the 4th day of
June, 1906 as aforesaid.

Passed and adopted by the said Common Council of the said City of San Diego, California,
this 23rd day of July, 1906, by the following vote, to-wit:

AYES---COUNCILMEN Thorpe, Blochman, McNeill, Creelman, Reynolds, Johnson and Goldkamp.

NOES--- None.

ABSENT-COUNCILMEN Ludington and Kelly.

A. P. JOHNSON JR.,

President of the Common Council of the City of
San Diego, California.

I HEREBY CERTIFY that the above and foregoing Resolution was passed by the Common Council of the said City of San Diego, at the time and by the vote, above stated.

(SEAL).

J. T. BUTLER,

City Clerk of the City of San Diego, California, and Ex-Officio
Clerk of the Common Council of the said City of San Diego.

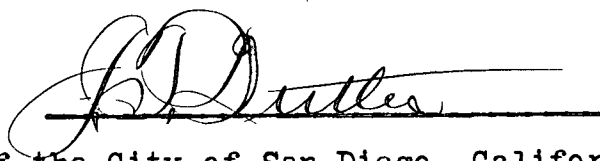
By PERCY L. DAY, Deputy.

I HEREBY APPROVE the foregoing resolution this 30th day of July, 1906.

JOHN L. SEHON,

Mayor of the City of San Diego, California.

I HEREBY CERTIFY that the above and foregoing is a full, true and correct copy of Resolution No. 2846, of the Resolutions of the City of San Diego, California, as adopted by the Common Council of said City on the 23rd day of July, 1906.



City Clerk of the City of San Diego, California.

R E S O L U T I O N N O . 2 8 4 7 .

WHEREAS, the Common Council of the City of San Diego, California, inadvertently accepted the bid of R. S. McClimans for the grading of Kurtz street from Wright Street to Witherbee street on July 2nd, 1906, the attention of said council not being at that time called to the fact that said bid is irregular and does not state any price for the construction of the culvert on said street, and,

WHEREAS, this council deems it for the public good that said bid and proposal (the same bid being the only bid and proposal offered for the doing of said work) be rejected, NOW,
THEREFORE,

BE IT RESOLVED, By the Common Council of the City of San Diego, as follows:

That the former action of said council in accepting said bid be, and the same is hereby, rescinded and annulled, and said bid is hereby rejected.

BE IT FURTHER RESOLVED, That the City Clerk of the City of San Diego is hereby directed to republish and re-post the notice inviting sealed proposals or bids for doing said work, the said notice to be republished in the same paper and republished and re-posted in the same manner as said Clerk was heretofore directed to publish and post said notice by the terms of Resolution No. 2779 ordering the work to be done upon said street, which said resolution was adopted by this council on the 4th day of June, 1906, and approved by the mayor of said city on the 8th day of June, 1906.

Passed and adopted by the said Common Council of the said City of San Diego, California, this 23rd day of July, 1906, by the following vote, to-wit:

AYES--- COUNCILMEN Thorpe, Blochman, McNeill, Creelman, Reynolds, Johnson and Goldkamp.

NOES--- None.

ABSENT- COUNCILMEN Ludington and Kelly.

A. P. JOHNSON JR.,

President of the Common Council of the City of
San Diego, California.

I HEREBY CERTIFY that the above and foregoing Resolution was passed by the Common Council of the said City of San Diego, at the time and by the vote, above stated.

(SEAL)

J. T. BUTLER,

City Clerk of the City of San Diego, California, and Ex-Officio
the
Clerk of the Common Council of said City of San Diego.


By PERCY L. DAY, Deputy.

I HEREBY APPROVE the foregoing resolution this 30th day of July, 1906.

JOHN L. SEHON,

Mayor of the City of San Diego, California.

I HEREBY CERTIFY that the above and foregoing is a full, true and correct copy of Resolution No. 2847, of the Resolutions of the City of San Diego, California, as adopted by the Common Council of said City on the 23rd day of July, 1906.



City Clerk of the City of San Diego, California.

R E S O L U T I O N N O . 2 8 4 8 .

RESOLUTION ORDERING THE WORK OF

SIDEWALKING AND CURBING COLUMBIA STREET IN THE CITY OF SAN DIEGO, CALIFORNIA, BETWEEN THE CENTER LINE OF CEDAR STREET AND THE CENTER LINE OF "F" STREET.

RESOLVED by the Common Council of the City of San Diego, a municipal corporation in the County of San Diego, State of California, that the public interest and convenience of said city require that the street work hereinafter described be done, and therefore the said Common Council hereby orders the following street work to be done in said city, to-wit:

That Columbia street, in the City of San Diego, California, between the center line of Cedar street and the center line of "F" street, including both sides thereof and both sides of all intersections of streets between said points (excepting the portion of said street, and the intersections of streets therewith, between the center line of Beech street and the center line of "E" street, and also excepting the portions of said Columbia street between the center line of Cedar street and the center line of "F" street and the intersections of streets therewith between said points, where already sidewalked with concrete; and also excepting all portions of said Columbia street between the center line of Cedar street and the center line of "F" street and the intersections of streets therewith between said points required by law to be kept in order or repair by any person or company having railroad tracks thereon) be sidewalked with concrete, the base or foundation of which shall be three inches in thickness and composed of one part, by volume, of Portland cement, two parts of sand and four parts of gravel.

Also that Columbia street in said City of San Diego, California, between the center line of Cedar street and the center line of "F" street, including both sides thereof and both sides of all intersections of streets between said points (excepting the portion of said Columbia street and the intersections of streets therewith between the center line of Beech street and the center line of "E" street, and also excepting the portions of said Columbia street between the center line of Cedar street and the Center line of "F" street and the intersections of streets therewith between said points where already curbed with

concrete or natural stone, and also excepting such portions of said Columbia street between the center line of Cedar street and the center line of "F" street and the intersections of streets therewith between said points required by law to be kept in order or repair by any person or company having railroad tracks thereon) be curbed with concrete.

The aforesaid sidewalks and curbs to be constructed according to the specifications therefor contained in Ordinance No. 1140 of the Ordinances of the said City of San Diego, entitled, "An Ordinance Prescribing Specifications for Sidewalking and curbing in the City of San Diego, California, approved on the 17th day of June, 1902, now on file in the office of the Clerk of said City of San Diego.

The San Diego Union and Daily Bee, a daily newspaper published and circulated and of general circulation in said City of San Diego, is hereby designated as the newspaper in which this Resolution Ordering Work, and the notice of said work inviting sealed proposals for doing the same, shall be published, in the manner and form, and by the persons required by law.

The Clerk of the said City of San Diego is hereby directed to post conspicuously for five days on or near the chamber door of the said Common Council, in the manner and form required by law, a notice with specifications inviting sealed proposals or bids for doing said work; and said Clerk is hereby directed to publish, for two days, in the manner and form required by law, a notice of said work, inviting sealed proposals or bids for doing the said work, and referring to the specifications posted or on file, in the said newspaper designated as aforesaid for that purpose. Said notice shall require either a certified check or bond, as prescribed by law, for an amount not less than ten per cent. of the aggregate of the proposal.

Said Clerk of the said City of San Diego is ^{also} hereby directed to publish this resolution ordering work, for two days, in the manner required by law, in said newspaper hereinbefore designated for that purpose.

Passed and adopted by the Common Council of the said City of San Diego, California, this 23rd day of July, 1906, by the following vote, to-wit:

AYES--- COUNCILMEN Thorpe, Blochman, McNeill, Creelman, Reynolds, Johnson and Goldkamp.

NOES--- None.

ABSENT- COUNCILMEN Ludington and Kelly.

A.P. JOHNSON JR.,

President of the Common Council of the City of
San Diego, California.

I HEREBY CERTIFY that the above and foregoing Resolution Ordering Work was passed by the Common Council of the said City of San Diego, at the time and by the vote, above stated.


(SEAL)

J.T. BUTLER,
City Clerk of the City of San Diego, California, and Ex-Officio
Clerk of the Common Council of the said City of San Diego.
By PERCY L. DAY, Deputy.

I HEREBY APPROVE the foregoing resolution this 1st day of August, 1906.

JOHN L. SEHON,
Mayor of the City of San Diego, California.

I HEREBY CERTIFY that the above and foregoing is a full, true and correct copy of Resolution No. 2848, of the Resolutions of the City of San Diego, California, as adopted by the Common Council of said City on the 23rd day of July, 1906.


City Clerk of the City of San Diego, California.

RESOLUTION OF INTENTION NO. 2 8 4 9.

TO CLOSE A PORTION OF A STREET ALONG THE WEST PART OF PUEBLO LOT NO. 1259.

BE IT RESOLVED, By the Common Council of the City of San Diego, as follows:

That it is the intention of the Common Council of the City of San Diego, a municipal corporation in the County of San Diego and State of California, to order the following street work and improvement to be done, to-wit:

To close, vacate and abandon all that portion of a certain strip of land conveyed by the San Diego Land Company to the City of San Diego for street purposes by deed recorded in book 332 of deeds, at page 210 thereof, being that portion of said strip of land which lies east of the easterly line of La Jolla Boulevard if said east line of La Jolla Boulevard were extended southerly through said strip of land deeded as aforesaid to said City for street purposes.

The said La Jolla Boulevard being more particularly shown on the map of F.T. Scripps' Addition to La Jolla Park.

The portion of said street to be closed being also described as all of that portion of aforesaid strip of land deeded as aforesaid to said city for street purposes and lying east of the east line of La Jolla Boulevard, as is shown on the map of Prospect Park, a subdivision of Pueblo Lot 1259, accompanying the petition filed with the clerk of this council asking for the closing of said portion of said street, the portion of said street to be closed being about five feet in width, east and west, and about eight hundred feet in length, north and south, excepting therefrom, however, any and all portions thereof which also constitute portions of streets intersecting and crossing the portion of the said street to be closed.

That it is not deemed necessary that any land be taken therefor.

That the district of lands to be affected and benefited by said work and improvement and to be assessed to pay for the damages, costs and expenses thereof is included within the following exterior boundaries, to-wit:

Commencing at the southeast corner of the hereinbefore described portion of said street to be closed, thence easterly along the course of the southern boundary line of Pueblo Lot 1259, a distance of 131 feet, thence northerly in a straight line to a point on the north line of said Pueblo Lot No. 1259, distant 131 feet from the northwest corner of said Pueblo Lot No. 1259, thence following the north line of said Pueblo Lot ^{No.} 1259 to the northwest corner thereof, thence southerly along the west line of said Pueblo Lot 1259 to a point due west from said point of commencement, thence easterly to the point of beginning; excepting therefrom all public streets, alleys and highways.

The aforesaid Pueblo Lot 1259 being described according to the map of the Pueblo lands of said city made by James Pascoe.

That the San Diego Union and Daily Bee, a daily newspaper published and circulated, and of general circulation, in the said City of San Diego, be and it is hereby designated as the newspaper in which the Street Superintendent of said City shall cause to be published, in the manner and form required by law, notice of the passage of this Resolution of Intention, and the said Street Superintendent is hereby directed to cause notices of the passage of this resolution to be posted in the manner and form required by law, and to cause a notice similar in substance to be published in said newspaper for a period of ten days in the manner required by law.

Passed and adopted by the said Common Council of the said City of San Diego, California, this 23rd day of July, 1906, by the following vote, to-wit:

AYES--- COUNCILMEN Thorpe, Blochman, McNeill, Creelman, Reynolds, and Goldkamp.

NOES--- None.

EXCUSED-COUNCILMAN Johnson.

ABSENT- COUNCILMEN Ludington and Kelly.

A.P. JOHNSON JR.,

President of the Common Council of the City of
San Diego, California.

I HEREBY CERTIFY that the above and foregoing Resolution of Intention was passed by the Common Council of the said City of San Diego, at the time and by the vote above stated.

J.T. BUTLER,

(SEAL) City Clerk of the City of San Diego, California, and Ex-Officio
Clerk of the Common Council of the City of San Diego.

By PERCY L. DAY, Deputy.

I HEREBY APPROVE the foregoing resolution this 2nd day of August, 1906.

JOHN L. SEHON,

Mayor of the City of San Diego, California.

I HEREBY CERTIFY that the above and foregoing is a full, true and correct copy of Resolution No. 2849, of the Resolutions of the City of San Diego, California, as adopted by the Common Council of said City on the 23rd day of July, 1906.



City Clerk of the City of San Diego, California.

R E S O L U T I O N N O. 2 8 5 0.

BE IT RESOLVED, by the Common Council of the City of San Diego, as follows:

That the Board of Public Works of the City of San Diego, California, be, and said Board is hereby authorized to purchase Fifty Dollars (\$50.00) worth of postage stamps for use of the various departments of the City Government.

AUDITOR'S CERTIFICATE. I HEREBY CERTIFY that the appropriation made, or indebtedness incurred, by reason of the provisions of the annexed ordinance, in re purchase of \$50.00 worth of postage stamps, can be made or incurred without the violation of any of the provisions of the Charter of the City of San Diego, California.

Dated July 2, 1906.

B. J. EDMONDS,

Auditor of the City of San Diego, California.

I HEREBY CERTIFY that the above and foregoing is a full, true and correct copy of Resolution No. 2850, of the Resolutions of the City of San Diego, California, as adopted by the Common Council of said City on the 6th day of August, 1906.



City Clerk of the City of San Diego, California.


R E S O L U T I O N N O . 2 8 5 1 .

BE IT RESOLVED, By the Common Council of the City of San Diego, as follows:

That, E.E.Shaffer and S.M.Utt be and they are hereby given and granted permission to construct a brick fire wall on lot H, block 63 of Horton's Addition, being at the northwest corner of Fourth and F streets.

Said wall to commence at a point ten (10) feet south of the northeast corner of said lot H, thence north to the northeast corner, thence west along the north line of said lot H a distance of forty (40) feet, said wall to be constructed in the same manner as the walls of the main building.

I HEREBY CERTIFY that the above and foregoing is a full, true and correct copy of Resolution No. 2851, of the Resolutions of the City of San Diego, California, as adopted by the Common Council of said City on the 6th day of August, 1906.



City Clerk of the City of San Diego, California.

R E S O L U T I O N N O . 2 8 5 2 .

AWARDING A CONTRACT FOR WORK ON WINDER STREET IN THE CITY OF SAN DIEGO, CALIFORNIA, FROM THE SOUTHWESTERLY LINE OF INDIA STREET TO THE SOUTHWESTERLY LINE OF CALIFORNIA STREET.

WHEREAS, the Common Council of the City of San Diego, California, did, on the 4th day of June, 1906, duly adopt Resolution No. 2772 wherein and whereby it did order the work and improvement to be done upon the said Winder street as described in said Resolution and as hereinafter specified, and between the points on said street in said Resolution set forth, which resolution is by reference thereto, incorporated herein; and

WHEREAS, said Resolution was by the Mayor of said City, on the 8th day of June, 1906, duly approved; and

WHEREAS, said Resolution did further require and direct the Clerk of said City to post a notice with specifications inviting sealed proposals or bids, at the place and for the time required by law for doing the work in said Resolution ordered, and also did require and direct said Clerk to cause the said notice of said work inviting said sealed proposals and referring to the specifications posted and on file, to be published in the newspaper designated in said Resolution for the time required by law and the provisions of said Resolution; and

WHEREAS, said Common Council thereafter on the 23rd day of July, 1906, adopted Resolution No. 2846, which Resolution was by the Mayor of the said City, on the 30th day of July, 1906, duly approved, and also required and directed the Clerk of the said City to post a notice with specifications inviting sealed proposals or bids, at the place and for the time required by law for doing the work in said Resolution No. 2772 ordered, and also did require and direct the said Clerk to cause the said notice of said work inviting said sealed proposals, and referring to specifications posted and on file to be published in said newspaper designated in said Resolution No. 2772 for the time required by law; and

WHEREAS, said notice has been posted and published as required by law and the provisions of said resolution; and

WHEREAS, in response to said notice sealed proposals or bids for doing said work have been delivered to the Clerk of the Common Council of said City and said Common Council,

in open session on the 6th day of August, 1906, having opened, examined and publicly declared all of said proposals or bids offered, and each of said proposals or bids having been accompanied by a check or bond satisfactory to the Common Council, all of said sealed proposals or bids offered being for the following work, to-wit:

That Winder street in the City of San Diego, California, including the sidewalks thereof, from the southwesterly line of India street to the southwesterly line of California street, including all intersections of streets between said points, and the sidewalks of such intersections (excepting such portions of the said Winder street and the said intersections of streets between said points, required by law to be kept in order or repair by any person or company having railroad tracks thereon, and excepting ^{intersections of} ~~the~~ cross streets already graded intersecting said Winder street between said points) be graded to the official grade thereof according to the specifications therefor, contained in Ordinance No. 2061 of the ordinances of the said City of San Diego, entitled, "An Ordinance Providing Specifications for the grading of streets, in the City of San Diego, California," approved on the 6th day of June, 1905.

That the contractor or contractors to whom the contract shall be awarded for doing said work shall take and remove from the said Winder street and said intersections of streets all surplus dirt and material which may be obtained from doing the said grading.

NOW, THEREFORE, the said Common Council hereby rejects all of said bids except that next herein mentioned, and hereby awards the contract for said work to the lowest regular and responsible bidder, to-wit, to R. S. McClimans & J.C. Brockway at the prices specified in their proposal on file for said work.

The Clerk of this Common Council is hereby directed to post notice of this award conspicuously for five days on or near the chamber door of the said Common Council of the said City of San Diego, and also to cause said notice to be published for two days in the San Diego Union and Daily Bee, a daily newspaper published and circulated and of general circulation in said City of San Diego, and hereby designated for that purpose.

Passed and adopted by the Common Council of the said City of San Diego, California, this 6th day of August, 1906, by the following vote, to-wit:

AYES--- COUNCILMEN Thorpe, Blochman, Kelly, McNeill, Creelman, Johnson and Goldkamp.

NOES--- None.

ABSENT- COUNCILMAN Ludington and Reynolds.

A.P. JOHNSON JR.,

President of the Common Council of the City of
San Diego, California.

I HEREBY CERTIFY that the above and foregoing Resolution of Award was passed by the Common Council of the said City of San Diego, at the time and by the vote above stated.

(SEAL)

J.T. BUTLER,
City Clerk of the City of San Diego, California, and Ex-Officio
Clerk of the Common Council of the said City of San Diego.
By PERCY L. DAY, Deputy.

I HEREBY APPROVE THE foregoing resolution this 7th day of August, 1906.

JOHN L. SEHON,
Mayor of the City of San Diego, California.

I HEREBY CERTIFY that the above and foregoing is a full, true and correct copy of Resolution No. 2852, of the Resolutions of the City of San Diego, California, as adopted by the Common Council of said City on the 6th day of August, 1906.


City Clerk of the City of San Diego, California.

R E S O L U T I O N N O . 2 8 5 3 .

AWARDING A CONTRACT FOR WORK ON KURTZ STREET IN THE CITY OF SAN DIEGO, CALIFORNIA, FROM THE SOUTHEASTERLY LINE OF WRIGHT STREET TO THE SOUTHEASTERLY LINE OF WITHERBY STREET.

WHEREAS, the Common Council of the City of San Diego, California, did on the 4th day of June, 1906, duly adopt Resolution No. 2779 wherein and whereby it did order the work and improvement to be done upon the said Kurtz street as described in said Resolution and as hereinafter specified, and between the points on said street in said Resolution set forth, which resolution is, by reference thereto, incorporated herein: and

WHEREAS, said resolution was by the Mayor of said City, on the 8th day of June, 1906, duly approved;; and,

WHEREAS, said Resolution did further require and direct the Clerk of said City to post a notice with specifications inviting sealed proposals or bids, at the place and for the time required by law for doing the work in said Resolution ordered, and also did require and direct said Clerk to cause the said notice of said work inviting said sealed proposals and referring to the specifications posted and on file, to be published in the newspaper designated in said resolution for the time required by law; and

WHEREAS, said Common Council thereafter on the 23rd day of July, 1906, adopted Resolution No. 2847, which Resolution was by the Mayor of the said City, on the 30th day of July, 1906, duly approved, and also required and directed the Clerk of the said City to post a notice with specifications, inviting sealed proposals or bids, at the place and for the time required by law for doing the work in said Resolution No. 2779 ordered, and also did require and direct the said Clerk to cause the said notice of said work, inviting said sealed proposals, and referring to specifications posted and on file, to be published in said newspaper, designated in said Resolution No. 2779 for the time required by law; and

WHEREAS, said notice has been posted and published as required by law and the provisions of said resolution; and

WHEREAS, in response to said notice sealed proposals or bids for doing said work have been delivered to the Clerk of the Common Council of said City and said Common Council, in open session on the 6th day of August, 1906, having opened, examined and publicly declared all of said proposals or bids offered, and each of said proposals or bids having been accompanied by a check or bond satisfactory to the Common Council, all of said sealed proposals or bids offered being for the following work, to-wit:

That Kurtz street in the City of San Diego, California, including the sidewalks thereof, from the southeasterly line of Wright street to the southeasterly line of Witherby street, including all intersections of streets between said points and the sidewalks of such intersections (excepting such portions of the said Kurtz street and the said intersections of streets, between said points, required by law to be kept in order or repair by any person or company having railroad tracks thereon, and excepting the intersections of cross streets already graded intersecting said Kurtz street between said points) be graded to the official grade thereof according to the specifications therefor contained in Ordinance No. 2061 of the Ordinances of the said City of San Diego entitled "An Ordinance Providing Specifications for the grading of Streets in the City of San Diego, California," approved on the 6th day of June, 1905.

Also, that as a part of the work of grading said street there be constructed thereon a salt-glazed, vitrified pipe culvert at the place on said street where said pipe culvert

is shown to be located by the plans and drawings thereof attached to and a part of that communication and document from the City Engineer of said City, endorsed "document No. 12350. Filed Jan 15, 1906. J. T. Butler, City Clerk, By Percy L. Day, Deputy. Communication from City Engineer. Estimate of yardage & Specifications for the grading of Kurtz street from Wright to Witherby Sts. Presented to the Common Council and ordered filed Jan 15th, 1906." the said pipe culvert and appurtenances thereto to be constructed of the material and in accordance with the said plans and drawings and the specifications for the same, which said specifications are also attached to and a part of aforesaid Document No. 12350, on file in the office of the City Clerk of said City, and duplicates of said specifications and plans and drawings are on file in the office of the City Engineer of said City, to which communication and document and plans, drawings and specifications reference is hereby made for a more particular description of the location of said pipe culvert and details as to the construction thereof, and the said communication and document and the plans, drawings and specifications thereto attached is by reference thereto, incorporated herein, and made a part hereof.

That the contractor or contractors to whom the contract shall be awarded for doing said work shall take and remove from the said Kurtz street and said intersections of streets all surplus dirt and material which may accrue from the grading of said Kurtz street and said intersections of streets between said points.

NOW, THEREFORE, the said Common Council hereby rejects all of said bids except that next herein mentioned, and hereby awards the contract for said work to the lowest regular and responsible bidder, to-wit, to R. S. McClimans & J. C. Brockway at the prices specified in their proposals on file for said work.

The Clerk of this Common Council is hereby directed to post notice of this award conspicuously for five days on or near the chamber door of the said Common Council of the said City of San Diego, and also to cause said notice to be published for two days in the San Diego Union and Daily Bee, a daily newspaper published and circulated and of general circulation in said City of San Diego, and hereby designated for that purpose.

Passed and adopted by the Common Council of the said City of San Diego, California, this 6th day of August, 1906, by the following vote, to-wit:

AYES--- COUNCILMEN Thorpe, Blochman, Kelly, McNeill, Creelman, Johnson and Goldkamp.

NOES--- None.

ABSENT- COUNCILMEN Ludington and Reynolds.

A. P. JOHNSON JR.,

President of the Common Council of the City of
San Diego, California.


I HEREBY CERTIFY that the above and foregoing Resolution of Award was passed by the Common Council of the said City of San Diego, at the time and by the vote above stated.

(SEAL) J. T. BUTLER,
City Clerk of the City of San Diego, California, and Ex-Officio
Clerk of the Common Council of the said City of San Diego.
By PERCY L. DAY, Deputy.

I HEREBY APPROVE the foregoing resolution this 7th day of August, 1906.

JOHN L. SEHON,
Mayor of the City of San Diego, California,

I HEREBY CERTIFY that the above and foregoing is a full, true and correct copy of Resolution No. 2853, of the Resolutions of the City of San Diego, California, as adopted by the Common Council of said City on the 6th day of August, 1906.


City Clerk of the City of San Diego, California.

R E S O L U T I O N N O . 2 8 5 4 .

AWARDING A CONTRACT FOR WORK ON FIFTEENTH STREET.

WHEREAS, the Common Council of the City of San Diego, California, did, on the 23rd day of July, 1906, duly adopt Resolution No. 2836 wherein and whereby it did order work and improvement to be done upon Fifteenth street, as described in said Resolution, and between the points on said street in said Resolution set forth, which resolution is by reference thereto incorporated herein;

AND WHEREAS, said Resolution was, by the Mayor of said City, on the 25th day of July, 1906, duly approved. And said Resolution did further require and direct the Clerk of said City to post notice with specifications inviting sealed proposals or bids at the place and for the time required by law, for doing the work in said resolution ordered, and also did require and direct said Clerk to cause the said notice of said work inviting said proposals and referring to the specifications posted and on file, to be published in the newspaper designated in said Resolution for the time required by law;

AND WHEREAS, said notice has been posted and published as required by law and the provisions of said Resolution;

AND WHEREAS, in response to said notice, sealed proposals or bids for doing said work have been delivered to the Clerk of the Common Council of said City and said Common Council, in open session, on the 6th day of August, 1906, having opened, examined and publicly declared all said proposals or bids offered, and each of said proposals or bids having been accompanied by a check or bond satisfactory to said Common Council,

NOW THEREFORE, IT IS HEREBY RESOLVED, that said Common Council hereby rejects all of said proposals and bids except that next herein mentioned, and hereby awards the contract for said work to the lowest regular responsible bidder, to-wit: John Engebretson, at the following prices, as specified in his proposal on file in the office of the Clerk of the said City of San Diego for doing the work described in said Resolution No. 2836.

The Clerk of the said City of San Diego is hereby directed to post a notice of this award conspicuously for five days on or near the chamber door of the said Common Council of the said City of San Diego, and also to cause said notice to be published for two days in the SAN DIEGO UNION AND DAILY BEE, a daily newspaper, published and circulated and of general circulation in the said City of San Diego, and hereby designated for that purpose.

Passed and adopted by the Common Council of the said City of San Diego, California, this 6th day of August, 1906, by the following vote, to-wit:

AYES--- COUNCILMEN Thorpe, Blochman, Kelly, McNeill, Creelman, Johnson and Goldkamp.

NOES--- None.

ABSENT- COUNCILMEN Ludington and Reynolds.

A. P. JOHNSON JR.,
President of the Common Council of the City of
San Diego, California.

I HEREBY CERTIFY that the above and foregoing Resolution of Award was passed by the Common Council of the said City of San Diego, at the time and by the vote above stated.


(SEAL)

J. T. BUTLER,
City Clerk of the City of San Diego, California, and Ex-Officio
Clerk of the Common Council of the said City of San Diego.
By PERCY L. DAY, Deputy.

I HEREBY APPROVE the foregoing resolution this 7th day of August, 1906.

JOHN L. SEHON,
Mayor of the City of San Diego, California.

I HEREBY CERTIFY that the above and foregoing is a full, true and correct copy of Resolution No. 2854, of the Resolutions of the City of San Diego, California, as adopted by the Common Council of said City on the 6th day of August, 1906.


City Clerk of the City of San Diego, California.

R E S O L U T I O N N O. 2 8 5 5.

Awarding a contract for work on Evans street.

WHEREAS, the Common Council of the City of San Diego, California, did, on the 23rd day of July, 1906, duly adopt Resolution No. 2834 wherein and whereby it did order work and improvement to be done upon Evans street, as described in said Resolution, and between the points on said street in said Resolution set forth, which resolution is by reference thereto incorporated herein;

AND WHEREAS, said Resolution was, by the Mayor of said City, on the 25th day of July, 1906, duly approved. And said Resolution did further require and direct the Clerk of said City to post notice with specifications inviting sealed proposals or bids at the place and for the time required by law, for doing the work in said resolution ordered, and also did require and direct said Clerk to cause the said notice of said work inviting said proposals and referring to the specifications posted and on file, to be published in the newspaper designated in said Resolution for the time required by law;

AND WHEREAS, said notice has been posted and published as required by law and the provisions of said Resolution;

AND WHEREAS, in response to said notice, sealed proposals or bids for doing said work have been delivered to the Clerk of the Common Council of said City and said Common Council, in open session, on the 6th day of August, 1906, having opened examined and publicly declared all said proposals or bids offered, and each of said proposals or bids having been accompanied by a check or bond satisfactory to said Common Council,

NOW THEREFORE, IT IS HEREBY RESOLVED, that said Common Council hereby rejects all of said proposals and bids except that next herein mentioned, and hereby awards the contract for said work to the lowest regular responsible bidders, to-wit: R. S. McClimans & J. C. Brockway^{by} at the following prices, as specified in their proposals on file in the office of the Clerk of the said City of San Diego for doing the work described in said Resolution No. 2834.

The Clerk of the said City of San Diego is hereby directed to post a notice of this award conspicuously for five days on or near the chamber door of the said Common Council of the said City of San Diego, and also to cause said notice to be published for two days in the SAN DIEGO UNION AND DAILY BEE, a daily newspaper, published and circulated and of general circulation in the said City of San Diego, and hereby designated for that purpose.

Passed and adopted by the Common Council of the said City of San Diego, California, this 6th day of August, 1906, by the following vote, to-wit:

AYES--- COUNCILMEN Thorpe, Blochman, Kelly, McNeill, Creelman, Johnson and Goldkamp.

NOES*---None.

ABSENT- COUNCILMEN Ludington and Reynolds.

A. P. JOHNSON JR.,
President of the Common Council of the City of
San Diego, California.


I HEREBY CERTIFY that the above and foregoing Resolution of Award was passed by the Common Council of the said City of San Diego, at the time and by the vote above stated..

(SEAL) J. T. BUTLER,
City Clerk of the City of San Diego, California, and Ex-Officio
Clerk of the Common Council of the said City of San Diego.
By PERCY L. DAY, Deputy.

I HEREBY APPROVE the foregoing resolution this 7th day of August, 1906.

JOHN L. SEHON,
Mayor of the City of San Diego, California.

I HEREBY CERTIFY that the above and foregoing is a full, true and correct copy of Resolution No. 2855, of the Resolutions of the City of San Diego, California, as adopted by the Common Council of said City on the 6th day of August, 1906.



City Clerk of the City of San Diego, California.

RESOLUTION NO. 2856.

Awarding a contract for work on "B" street.

WHEREAS, the Common Council of the City of San Diego, California, did, on the 23rd day of July, 1906, duly adopt Resolution No. 2841 wherein and whereby it did order work and improvement to be done upon "B" street, as described in said Resolution, and between the points on said street in said Resolution set forth, which resolution is by reference thereto incorporated herein;

AND WHEREAS, said Resolution was, by the Mayor of said City, on the 25th day of July, 1906, duly approved. And said Resolution did further require and direct the Clerk of said City to post notice with specifications inviting sealed proposals or bids at the place and for the time required by law, for doing the work in said resolution ordered, and also did require and direct said Clerk to cause the said notice of said work inviting said proposals and referring to the specifications posted and on file, to be published in the newspaper designated in said Resolution for the time required by law;

AND WHEREAS, said notice has been posted and published as required by law and the provisions of said Resolution;

AND WHEREAS, in response to said notice, sealed proposals or bids for doing said work have been delivered to the Clerk of the Common Council of said City and said Common Council, in open session, on the 6th day of August, 1906, having opened, examined and publicly declared all said proposals or bids offered, and each of said proposals or bids having been accompanied by a check or bond satisfactory to said Common Council,

NOW THEREFORE, IT IS HEREBY RESOLVED, that said Common Council hereby rejects all of said proposals and bids except that next herein mentioned, and hereby awards the contract for said work to the lowest regular responsible bidder, to-wit: R. S. McClimans & J. C. Brockway, at the following prices, as specified in their proposals on file in the office of the Clerk of the said City of San Diego for doing the work described in said Resolution No. 2841.

The Clerk of the said City of San Diego is hereby directed to post a notice of this award conspicuously for five days on or near the chamber door of the said Common Council of the said City of San Diego, and also to cause said notice to be published for two days in the SAN DIEGO UNION AND DAILY BEE, a daily newspaper, published and circulated and of general circulation in the said City of San Diego, and hereby designated for that purpose.

Passed and adopted by the Common Council of the said City of San Diego, California, this 6th day of August, 1906, by the following vote, to-wit:

AYES--- COUNCILMEN Thorpe, Blochman, Kelly, McNeill, Creelman, Johnson and Goldkamp.

NOES--- None.

ABSENT- COUNCILMEN Ludington and Reynolds.

A. P. JOHNSON JR.,
President of the Common Council of the City of San Diego, California.


I HEREBY CERTIFY that the above and foregoing Resolution of Award was passed by the Common Council of the said City of San Diego, at the time and by the vote above stated.

(SEAL) J. T. BUTLER,
City Clerk of the City of San Diego, California, and Ex-Officio
Clerk of the Common Council of the said City of San Diego.
By PERCY L. DAY, Deputy.

I HEREBY APPROVE the foregoing resolution this 7th day of August, 1906.

JOHN L. SEHON,
Mayor of the City of San Diego, California.

I HEREBY CERTIFY that the above and foregoing is a full, true and correct copy of Resolution No. 2856, of the Resolutions of the City of San Diego, California, as adopted by the Common Council of said City on the 6th day of August, 1906.


City Clerk of the City of San Diego, California.

R E S O L U T I O N N O . 2 8 5 7 .

Awarding a contract for work on First street.

WHEREAS, the Common Council of the City of San Diego, California, did, on the 23rd day of July, 1906, duly adopt Resolution No. 2833 wherein and whereby it did order work and improvement to be done upon First street, as described in said Resolution, and between the points on said street in said resolution set forth, which resolution is by reference thereto incorporated herein;

AND WHEREAS, said Resolution was, by the Mayor of said City, on the 25th day of July, 1906, duly approved. And said resolution did further require and direct the Clerk of said City to post notice with specifications inviting sealed proposals or bids at the place and for the time required by law, for doing the work in said resolution ordered, and also did require and direct said Clerk to cause the said notice of said work inviting said proposals and referring to the specifications posted and on file, to be published in the newspaper designated in said Resolution for the time required by law;

AND WHEREAS, said notice has been posted and published as required by law and the provisions of said Resolution;

AND WHEREAS, in response to said notice, sealed proposals or bids for doing said work have been delivered to the Clerk of the Common Council of said City and said Common Council, in open session, on the 6th day of August, 1906, having opened, examined and publicly declared all said proposals or bids offered, and each of said proposals or bids having been accompanied by a check or bond satisfactory to said Common Council,

NOW THEREFORE, IT IS HEREBY RESOLVED, that said Common Council hereby rejects all of said proposals and bids except that next herein mentioned, and hereby awards the contract for said work to the lowest regular responsible bidder, to-wit: Olaf Nelson, at the following prices, as specified in his proposals on file in the office of the Clerk of the said City of San Diego, for doing the work described in said Resolution No. 2833.

The Clerk of the Said City of San Diego is hereby directed to post a notice of this award conspicuously for five days on or near the chamber door of the said Common Council of the said City of San Diego, and also to cause said notice to be published for two days in the SAN DIEGO UNION AND DAILY BEE, a daily newspaper, published and circulated and of general circulation in the said City of San Diego, and hereby designated for that purpose.

Passed and adopted by the Common Council of the said City of San Diego, California, this 6th day of August, 1906, by the following vote, to-wit:

AYES--- COUNCILMEN Thorpe, Blochman, Kelly, McNeill, Creelman, Johnson and Goldkamp.

NOES--- None.

ABSENT- COUNCILMEN Ludington and Reynolds.

A. P. JOHNSON JR.,
President of the Common Council of the City of
San Diego, California.


I HEREBY CERTIFY that the above and foregoing Resolution of Award was passed by the Common Council of the said City of San Diego, at the time and by the vote above stated.

(SEAL) J. T. BUTLER,
City Clerk of the City of San Diego, California, and Ex-Officio
Clerk of the Common Council of the said City of San Diego.
By PERCY L. DAY, Deputy.

I HEREBY APPROVE the foregoing resolution this 7th day of August, 1906.

JOHN L. SEHON,
Mayor of the City of San Diego, California.

I HEREBY CERTIFY that the above and foregoing is a full, true and correct copy of Resolution No. 2857, of the Resolutions of the City of San Diego, California, as adopted by the Common Council of said City on the 6th day of August, 1906.


City Clerk of the City of San Diego, California.

RESOLUTION NO. 2858.

AWARDING A CONTRACT FOR WORK ON SIXTH STREET.

WHEREAS, the Common Council of the City of San Diego, California, did, on the 23rd day of July, 1906, duly adopt Resolution No. 2837 wherein and whereby it did order work and improvement to be done upon Sixth street, as described in said Resolution, and between the points on said street in said Resolution set forth which resolution is by reference thereto incorporated herein;

AND WHEREAS, said Resolution was, by the Mayor of said City, on the 25th day of July, 1906, duly approved. And said Resolution did further require and direct the Clerk of said City to post notice with specifications inviting sealed proposals or bids at the place and for the time required by law, for doing the work in said resolution ordered, and also did require and direct said Clerk to cause the said notice of said work inviting said proposals and referring to the specifications posted and on file, to be published in the newspaper designated in said Resolution for the time required by law;

AND WHEREAS, said notice has been posted and published as required by law and the provisions of said Resolution;

AND WHEREAS, in response to said notice, sealed proposals or bids for doing said work have been delivered to the Clerk of the Common Council of said City and said Common Council, in open session, on the 6th day of August, 1906, having opened, examined and publicly declared all said proposals or bids offered, and each of said proposals or bids having been accompanied by a check or bond satisfactory to said Common Council,

NOW THEREFORE, IT IS HEREBY RESOLVED, that said Common Council hereby rejects all of said proposals and bids except that next herein mentioned, and hereby awards the contract for said work to the lowest regular responsible bidder, to-wit: Olaf Nelson, at the following prices, as specified in his proposal on file in the office of the Clerk of the said City of San Diego. for doing the work described in said Resolution No. 2837.

The Clerk of the said City of San Diego is hereby directed to post a notice of this award conspicuously for five days on or near the chamber door of the said Common Council of the said City of San Diego, and also to cause said notice to be published for two days in the SAN DIEGO UNION AND DAILY BEE, a daily newspaper, published and circulated and of general circulation in the said City of San Diego, and hereby designated for that purpose.

Passed and adopted by the Common Council of the said City of San Diego, California, this 6th day of August, 1906, by the following vote, to-wit:

AYES--- COUNCILMEN Thorpe, Blochman, Kelly, McNeill, Creelman, Johnson and Goldkamp.

NOES--- None.

ABSENT- COUNCILMEN Ludington and Reynolds.

A. P. JOHNSON JR.,

President of the Common Council of the City of San Diego, California.

I HEREBY CERTIFY that the above and foregoing Resolution of Award was passed by the Common Council of the said City of San Diego, at the time and by the vote above stated.

J. T. BUTLER,


(SEAL)

City Clerk of the City of San Diego, California, and Ex-Officio Clerk of the Common Council of the said City of San Diego.
By PERCY L. DAY, Deputy.

I HEREBY APPROVE the foregoing resolution this 7th day of August, 1906.

JOHN L. SEHON,
Mayor of the City of San Diego, California.

I HEREBY CERTIFY that the above and foregoing is a full, true and correct copy of Resolution No. 2858, of the Resolutions of the City of San Diego, California, as adopted by the Common Council of said City on the 6th day of August, 1906.


City Clerk of the City of San Diego, California.

R E S O L U T I O N N O. 2 8 5 9.

awarding a contract for work on University Avenue.

WHEREAS, the Common Council of the City of San Diego, California, did, on the 23rd day of July, 1906, duly adopt Resolution No. 2839 wherein and whereby it did order work and improvement to be done upon University Avenue, as described in said Resolution, and between the points on said avenue in said Resolution set forth, which resolution is by reference thereto incorporated herein;

AND WHEREAS, said Resolution was, by the Mayor of said City, on the 25th day of July, 1906, duly approved. And said Resolution did further require and direct the Clerk of said City to post notice with specifications inviting sealed proposals or bids at the place and for the time required by law, for doing the work in said resolution ordered, and also did require and direct said Clerk to cause the said notice of said work inviting said proposals and referring to the specifications posted and on file, to be published in the newspaper designated in said Resolution for the time required by law;

AND WHEREAS, said notice has been posted and published as required by law and the provisions of said Resolution;

AND WHEREAS, in response to said notice, sealed proposals or bids for doing said work have been delivered to the Clerk of the Common Council of said City and said Common Council, in open session, on the 6th day of August, 1906, having opened, examined and publicly declared all said proposals or bids offered, and each of said proposals or bids having been accompanied by a check or bond satisfactory to said Common Council,

NOW THEREFORE, IT IS HEREBY RESOLVED, that said Common Council hereby rejects all of said proposals and bids except that next herein mentioned, and hereby awards the contract for said work to the lowest regular responsible bidder, to-wit: Archibald Hart, at the following prices, as specified in his proposal on file in the office of the Clerk of the said City of San Diego for doing the work described in said Resolution No. 2839.

The Clerk of the said City of San Diego, is hereby directed to post notice of this award conspicuously for five days on or near the chamber door of the said Common Council of the said City of San Diego, and also to cause said notice to be published for two days in the SAN DIEGO UNION AND DAILY BEE, a daily newspaper, published and circulated and of general circulation in the said city of San Diego, and hereby designated for that purpose.

Passed and adopted by the Common Council of the said City of San Diego, California, this 6th day of August, 1906, by the following vote, to-wit:

AYES--- COUNCILMEN Thorpe, Blochman, Kelly, McNeill, Creelman, Johnson and Goldkamp.

NOES--- None.

ABSENT- COUNCILMEN Ludington and Reynolds.

A. P. JOHNSON JR.,
President of the Common Council of the City of
San Diego, California.

I HEREBY CERTIFY that the above and foregoing Resolution of Award was passed by the Common Council of the said City of San Diego, at the time and by the vote above stated.

J. T. BUTLER,


(SEAL)

City Clerk of the City of San Diego, California, and Ex-Officio
Clerk of the Common Council of the said City of San Diego.
By PERCY L. DAY, Deputy.

I HEREBY APPROVE the foregoing resolution this 7th day of August, 1906.

JOHN L. SEHON,
Mayor of the City of San Diego, California.

I HEREBY CERTIFY that the above and foregoing is a full, true and correct copy of Resolution No. 2859, of the Resolutions of the City of San Diego, California, as adopted by the Common Council of said City on the 6th day of August, 1906.


City Clerk of the City of San Diego, California.

R E S O L U T I O N N O . 2 8 6 0 .

RESOLUTION ORDERING THE WORK OF

GRADING JULIAN AVENUE IN THE CITY OF SAN DIEGO, CALIFORNIA, FROM THE NORTH LINE OF MARCEY AVENUE TO THE SOUTH LINE OF SHERMAN'S ADDITION AND TO CONSTRUCT A BRIDGE THEREON.

RESOLVED by the Common Council of the City of San Diego, a municipal corporation in the County of San Diego, State of California, that the public interest and convenience of said city require that the street work hereinafter described be done, and therefore the said Common Council hereby orders the following street work to be done in said city, to-wit:

That Julian Avenue in the City of San Diego, California, including the sidewalks thereof, from the north line of Marcey avenue to the south line of Sherman's Addition, including all intersections of streets between said points and the sidewalks of such intersections (excepting such portions of the said Julian avenue and the said intersection of streets, between said points, required by law to be kept in order or repair by any person or company having railroad tracks thereon, and excepting the intersections of cross streets already graded or ordered graded intersecting said Julian avenue between said points) be graded to the official grade thereof according to the specifications therefor contained in Ordinance No. 2061 of the ordinances of the said City of San Diego, entitled, "An Ordinance Providing Specifications for the Grading of streets in the City of San Diego, California," approved on the 6th day of June, 1905.

Also, that as a part of said work there be constructed upon said Julian avenue, near the south line of Sherman's Addition, a bridge.

The said bridge, and appurtenances thereto, is to be located at the place on said Julian avenue shown by, and constructed of the materials provided by, and in the manner and in all respects according to, the plans, specifications and drawings therefor contained in that certain document on file in the office of the Clerk of said City of San Diego, and endorsed as follows, to-wit: "Document No. 13488 Filed Apr 25 1906 J.T. Butler City Clerk. By Percy L. Day Deputy. Communication from City Engineer Estimate of yardage for grading Julian ave. Also plans & Specifications for bridge", and copies of which plans, drawings and specifications are on file in the office of the city engineer of said city, and the said plans, drawings and specifications are hereby approved and adopted as the plans, drawings and specifications for the construction of said bridge and all the appertaining structures as shown thereby; and by reference thereto said plans, drawings and specifications are incorporated herein and made a part hereof.

That the contractor or contractors to whom a contract shall be awarded for doing said work shall supply all deficiency of earth which may be necessary to bring said streets to be graded to the official grade thereof.

That all said work shall be done under the direction and to the satisfaction of the Superintendent of Streets of said city, and the materials used shall be to the satisfaction of said Superintendent of Streets.

The San Diego Union and Daily Bee, a daily newspaper published and circulated and of general circulation in the said City of San Diego, is hereby designated as the newspaper in which this Resolution Ordering Work, and the notice of said work inviting sealed proposals for doing the same, shall be published, in the manner and form, and by the persons required by law.

The Clerk of the said City of San Diego is hereby directed to post conspicuously for five days on or near the chamber door of the said Common Council, in the manner and form required by law, a notice with specifications inviting sealed proposals or bids for doing said work; and said Clerk is hereby directed to publish, for two days, in the manner and form required by law, a notice of said work, inviting sealed proposals or bids for doing

the said work, and referring to the specifications posted or on file, in the said newspaper designated as aforesaid for that purpose. Said notice shall require either a certified check or bond, as prescribed by law, for an amount not less than ten per cent. of the aggregate of the proposal.

Said Clerk of the said City of San Diego is also hereby directed to publish this resolution ordering work, for two days, in the manner required by law, in said newspaper hereinbefore designated for that purpose.

Passed and adopted by the Common Council of the said City of San Diego, California, this 6th day of August, 1906, by the following vote, to-wit:

AYES-~~THE~~COUNCILMEN Thorpe, Blochman, Kelly, McNeill, Creelman, Johnson and Goldkamp.

NOES--- None.

ABSENT- COUNCILMEN Ludington and Reynolds.

A. P. JOHNSON JR.,

President of the Common Council of the City of
San Diego, California.

I HEREBY CERTIFY that the above and foregoing Resolution Ordering Work was passed by the Common Council of the said City of San Diego, at the time and by the vote, above stated.

J. T. BUTLER,

(SEAL)

City Clerk of the City of San Diego, California, and Ex-Officio
Clerk of the Common Council of the said City of San Diego.


By PERCY L. DAY, Deputy.

I HEREBY APPROVE the foregoing resolution this 8th day of August, 1906.

JOHN L. SEHON,

Mayor of the City of San Diego, California.

I HEREBY CERTIFY that the above and foregoing is a full, true and correct copy of Resolution No. 2860, of the Resolutions of the City of San Diego, California, as adopted by the Common Council of said City on the 6th day of August, 1906.



City Clerk of the City of San Diego, California.

R E S O L U T I O N N O . 2 8 6 1 .

AWARDING A CONTRACT FOR WORK ON DALE STREET.

WHEREAS, the Common Council of the City of San Diego, California, did, on the 23rd day of July, 1906, duly adopt Resolution No. 2842 wherein and whereby it did order work and improvement to be done upon Dale street, as described in said Resolution, and between the points on said street in said Resolution set forth, which resolution is by reference thereto incorporated herein;

AND WHEREAS, said Resolution was, by the Mayor of said City, on the 25th day of July, 1906, duly approved. And said Resolution did further require and direct the Clerk of said City to post notice with specifications inviting sealed proposals or bids at the place and for the time required by law, for doing the work in said resolution ordered, and also

did require and direct said Clerk to cause the said notice of said work inviting said proposals and referring to the specifications posted and on file, to be published in the newspaper designated in said Resolution for the time required by law;

AND WHEREAS, said notice has been posted and published as required by law and the provisions of said Resolution;

AND WHEREAS, in response to said notice, sealed proposals or bids for doing said work have been delivered to the Clerk of the Common Council of said City and said Common Council, in open session, on the 6th day of August, 1906, having opened, examined and publicly declared all said proposals or bids offered, and each of said proposals or bids having been accompanied by a check or bond satisfactory to said Common Council,

NOW THEREFORE, IT IS HEREBY RESOLVED, that said Common Council hereby rejects all of said proposals and bids except that next herein mentioned, and hereby awards the contract for said work to the lowest regular responsible bidder, to-wit: J. E. Clouse, at the following prices, as specified in his proposal on file in the office of the Clerk of the said City of San Diego for doing the work described in said Resolution No. 2842.

The Clerk of the said City of San Diego, is hereby directed to post a notice of this award conspicuously for five days on or near the chamber door of the said Common Council of the said City of San Diego, and also to cause said notice to be published for two days in the SAN DIEGO UNION AND DAILY BEE, a daily newspaper, published and circulated and of general circulation in the said City of San Diego, and hereby designated for that purpose.

Passed and adopted by the Common Council of the said City of San Diego, California, this 6th day of August, 1906, by the following vote, to-wit:

AYES--- COUNCILMEN Thorpe, Blochman, Kelly, McNeill, Creelman, Johnson, and Goldkamp.

NOES--- None.

ABSENT--- COUNCILMEN Ludington and Reynolds.

A. P. JOHNSON JR.,

President of the Common Council of the City of
San Diego, California.

I HEREBY CERTIFY that the above and foregoing Resolution of Award was passed by the Common Council of the said City of San Diego, at the time and by the vote above stated.

J. T. BUTLER,

(SEAL) City Clerk of the City of San Diego, California, and Ex-Officio
Clerk of the Common Council of the said City of San Diego.


By PERCY L. DAY, Deputy.

I HEREBY APPROVE the foregoing resolution this 9th day of August, 1906.

JOHN L. SEHON,

Mayor of the City of San Diego, California.

I HEREBY CERTIFY that the above and foregoing is a full, true and correct copy of Resolution No. 2861, of the Resolutions of the City of San Diego, California, as adopted by the Common Council of said City on the 6th day of August, 1906.


City Clerk of the City of San Diego, California.

R E S O L U T I O N N O. 2 8 6 2.

BE IT RESOLVED, By the Common Council of the City of San Diego, as follows:

That the City Engineer is hereby authorized and directed to furnish this Council the elevations necessary for the change of grade on Prospect street, La Jolla Park, in the City of San Diego, California, as desired by the property owners on said street.

I HEREBY CERTIFY that the above and foregoing is a full, true and correct copy of Resolution No. 2862, of the Resolutions of the City of San Diego, California, as adopted by the Common Council of said City on the 20th day of August, 1906.



City Clerk of the City of San Diego, California.


R E S O L U T I O N N O. 2 8 6 3.

BE IT RESOLVED, By the Common Council of the City of San Diego, as follows:

That the City Engineer of the City of San Diego, California, be and he is hereby authorized and directed to furnish to this Common Council a careful estimate of the number of cubic yards of excavation and the number of cubic yards of embankment necessary to bring WATKINS AVENUE in the City of San Diego, California, from the east line of Dale street to the west line of Thirty-second street, including the sidewalks thereof, to its official grade and cross-section, excepting such portion of the said Watkins Avenue and the said intersections of streets between said points required by law to be kept in order or repair by any person or company having railroad tracks thereon.

That said estimate shall be made in duplicate, one copy of which shall be kept on file in the office of the said City Engineer and shall, during office hours, be accessible for inspection to any person who may desire to inspect the same; that the said estimate shall include plans and specifications and estimates of the cost of any and all bridges and culverts which it may be necessary to construct in doing said work.

I HEREBY CERTIFY that the above and foregoing is a full, true and correct copy of Resolution No. 2863, of the Resolutions of the City of San Diego, California, as adopted by the Common Council of said City on the 20th day of August, 1906.



City Clerk of the City of San Diego,
California.

R E S O L U T I O N N O. 2 8 6 4.

Awarding a contract for work on Columbia street.

WHEREAS, the Common Council of the City of San Diego, California, did, on the 23rd day of July, 1906, duly adopt Resolution No. 2848 wherein and whereby it did order work and improvement to be done upon Columbia street, as described in said Resolution, and between the points on said street in said Resolution set forth, which resolution is by reference thereto incorporated herein;

AND WHEREAS, said Resolution was, by the Mayor of said City, on the 1st day of August, 1906, duly approved. And said Resolution did further require and direct the Clerk of said City to post notice with specifications inviting sealed proposals or bids at the place and for the time required by law, for doing the work in said resolution ordered, and also did require and direct said Clerk to cause the said notice of said work inviting said proposals and referring to the specifications posted and on file, to be published in the newspaper designated in said Resolution for the time required by law;

AND WHEREAS, said notice has been posted and published as required by law and the provisions of said Resolution;

AND WHEREAS, in response to said notice, sealed proposals or bids for doing said work have been delivered to the Clerk of the Common Council of said City and said Common Council, in open session, on the 20th day of August, 1906, having opened, examined and publicly declared all said proposals or bids offered, and each of said proposals ^{or bids} having been accompanied by a check or bond satisfactory to said Common Council,

NOW THEREFORE, IT IS HEREBY RESOLVED, that said Common Council hereby rejects all of said proposals and bids except that next herein mentioned, and hereby awards the contract for said work to the lowest regular responsible bidder, to-wit: Joseph Kelly, at the following prices, as specified in his proposal on file in the office of the Clerk of the said City of San Diego for doing the work described in said Resolution No. 2848.

The Clerk of the said City of San Diego is hereby directed to post a notice of this award conspicuously for five days on or near the chamber door of the said Common Council of the said City of San Diego, and also to cause said notice to be published for two days in the SAN DIEGO UNION AND DAILY BEE, a daily newspaper, published and circulated and of general circulation in the said City of San Diego, and hereby designated for that purpose.

Passed and adopted by the Common Council of the ^{said} City of San Diego, California, this 20th day of August, 1906, by the following vote, to-wit:

AYES--- COUNCILMEN: Thorpe, Ludington, Kelly, Creelman, Reynolds, Johnson and Goldkamp.

NOES--- None.

ABSENT- COUNCILMEN: Blochman and McNeill.

A. P. JOHNSON JR.;

President of the Common Council of the City of San Diego, California.

I HEREBY CERTIFY that the above and foregoing Resolution of Award was passed by the Common Council of the said City of San Diego, at the time and by the vote above stated.


(SEAL)

J. T. BUTLER,
City Clerk of the City of San Diego, California, and Ex-Officio
Clerk of the Common Council of the said City of San Diego.
By PERCY L. DAY, Deputy.

I HEREBY APPROVE the foregoing resolution this 21st day of August, 1906.

JOHN L. SEHON,
Mayor of the City of San Diego, California.

I HEREBY CERTIFY that the above and foregoing is a full, true and correct copy of Resolution No. 2864, of the Resolutions of the City of San Diego, California, as adopted by the Common Council of said City on the 20th day of August, 1906.


City Clerk of the City of San Diego, California.

R E S O L U T I O N N O . 2 8 6 5 .

Awarding a contract for work on Franklin avenue.

WHEREAS, the Common Council of the City of San Diego, California, did, on the 23rd day of July, 1906, duly adopt resolution No. 2840 wherein and whereby it did order work and improvement to be done upon Franklin avenue, as described in said Resolution, and between the points on said street in said Resolution set forth, which resolution is by reference thereto incorporated herein;

AND WHEREAS, said Resolution was, by the Mayor of said City, on the 25th day of July, 1906, duly approved. And said Resolution did further require and direct the Clerk of said City to post notice with specifications inviting sealed proposals or bids at the place and for the time required by law, for doing the work in said Resolution ordered, and also did require and direct said Clerk to cause the said notice of said work inviting said proposals and referring to the specifications posted and on file, to be published in the newspaper designated in said Resolution for the time required by law;

AND WHEREAS, said notice has been posted and published as required by law and the provisions of said Resolution;

AND WHEREAS, in response to said notice, sealed proposals or bids for doing said work have been delivered to the Clerk of the Common Council of said City and said Common Council, in open session, on the 6th day of August, 1906, having opened, examined and publicly declared all said proposals or bids offered, and each of said proposals or bids having been accompanied by a check or bond satisfactory to said Common Council,

NOW THEREFORE, IT IS HEREBY RESOLVED, that said Common Council hereby rejects all of said proposals and bids except that next herein mentioned, and hereby awards the contract for said work to the lowest regular responsible bidders, to-wit: R. S. McClimans and J. C. Brockway, at the following prices, as specified in their proposals on file in the office of the Clerk of the said City of San Diego for doing the work described in said Resolution No. 2840.

The Clerk of the said City of San Diego is hereby directed to post a notice of this award conspicuously for five days on or near the chamber door of the said Common Council of the said City of San Diego, and also to cause said notice to be published for two days in the SAN DIEGO UNION AND DAILY BEE, a daily newspaper, published and circulated and of general circulation in the said City of San Diego, and hereby designated for that purpose.

Passed and adopted by the Common Council of the said City of San Diego, California, this 20th day of August, 1906, by the following vote, to-wit:

AYES--- COUNCILMEN: Thorpe, Ludington, Kelly, Creelman, Reynolds, Johnson and Goldkamp.

NOES--- None.

ABSENT- COUNCILMEN: Blochman and McNeill;

A. P. JOHNSON JR.,
President of the Common Council of the City of
San Diego, California.


I HEREBY CERTIFY that the above and foregoing Resolution of Award was passed by the Common Council of the said City of San Diego, at the time and by the vote above stated.

(SEAL) J. T. BUTLER,
City Clerk of the City of San Diego, California, and Ex-Officio
Clerk of the Common Council of the said City of San Diego.
By PERCY L. DAY, Deputy.

I HEREBY APPROVE the foregoing resolution this 21st day of August, 1906.

JOHN L. SEHON,
Mayor of the City of San Diego, California.

I HEREBY CERTIFY that the above and foregoing is a full, true and correct copy of Resolution No. 2865, of the Resolutions of the City of San Diego, California, as adopted by the Common Council of said City on the 20th day of August, 1906.


City Clerk of the City of San Diego, California.

R E S O L U T I O N N O. 2 8 6 6.

AWARDING A CONTRACT FOR WORK ON "D" STREET.

WHEREAS, the Common Council of the City of San Diego, California, did, on the 23rd day of July, 1906, duly adopt Resolution No. 2835 wherein and whereby it did order work and improvement to be done upon "D" street, as described in said Resolution, and between the points on said street in said Resolution set forth, which resolution is by reference thereto incorporated herein;

AND WHEREAS, said Resolution was, by the Mayor of said City, on the 25th day of July, 1906, duly approved. And said Resolution did further require and direct the Clerk of said City to post notice with specifications inviting sealed proposals or bids at the place and for the time required by law, for doing the work in said Resolution ordered, and also did require and direct said Clerk to cause the said notice of said work inviting said proposals and referring to the specifications posted and on file, to be published in the newspaper designated in said Resolution for the time required by law;

AND WHEREAS, said notice has been posted and published as required by law and the provisions of said Resolution;

AND WHEREAS, in response to said notice, sealed proposals or bids for doing said work have been delivered to the Clerk of the Common Council of said City and said Common Council, in open session, on the 6th day of August, 1906, having opened, examined and publicly declared all said proposals or bids offered, and each of said proposals or bids having been accompanied by a check or bond satisfactory to said Common Council,

NOW THEREFORE, IT IS HEREBY RESOLVED, that said Common Council hereby rejects all of said proposals and bids except that next herein mentioned, and hereby awards the contract for said work to the lowest regular responsible bidder, to-wit: The Barber Asphalt Paving Co., at the following prices, as specified in its proposals on file in the office of the Clerk of the said City of San Diego for doing the work described in said Resolution No. 2835.

The Clerk of the said City of San Diego is hereby directed to post a notice of this award conspicuously for five days on or near the chamber door of the said Common Council of the said City of San Diego, and also to cause said notice to be published for two days in the SAN DIEGO UNION AND DAILY BEE, a daily newspaper, published and circulated and of general circulation in the said City of San Diego, and hereby designated for that purpose.

Passed and adopted by the Common Council of the said City of San Diego, California, this 20th day of August, 1906, by the following vote, to-wit:

AYES--- COUNCILMEN: Thorpe, Ludington, Kelly, Creelman, Reynolds, Johnson and Goldkamp.

NOES--- None.

ABSENT--COUNCILMEN: Blochman and McNeill.

A. P. JOHNSON JR.,
President of the Common Council of the City of
San Diego, California.

I HEREBY CERTIFY that the above and foregoing Resolution of Award was passed by the Common Council of the said City of San Diego, at the time and by the vote above stated.

(SEAL) J. T. BUTLER,
City Clerk of the City of San Diego, California, and Ex-Officio
Clerk of the Common Council of the said City of San Diego.
By PERCY L. DAY, Deputy.

I HEREBY APPROVE the foregoing resolution this 21st day of August, 1906.

JOHN L. SEHON,
Mayor of the City of San Diego, California.

I HEREBY CERTIFY that the above and foregoing is a full, true and correct copy of Resolution No. 2866, of the Resolutions of the City of San Diego, California, as adopted by the Common Council of said city on the 20th day of August, 1906.

City Clerk of the City of San Diego, California.

46
R E S O L U T I O N O F I N T E N T I O N N O . 2 8 6 7 .

To grade WATKINS avenue in the City of San Diego, California, from the east line of Dale street to the west line of Thirty-second street.

RESOLVED, that it is the intention of the Common Council of the City of San Diego, a municipal corporation in the County of San Diego, State of California, to order the following street work to be done in said City, to-wit:

That Watkins Avenue in the City of San Diego, California, including the sidewalks thereof, from the east line of Dale street to the west line of Thirty-second street, including all intersections of streets between said points and the sidewalks of such intersections (excepting such portions of the said Watkins Avenue and the said intersections of streets, between said points, required by law to be kept in order or repair by any person or company having railroad tracks thereon.) and (excepting the intersections of cross streets already graded or ordered graded intersecting said Watkins Avenue between said points) be graded to the official grade thereof according to the specifications therefor contained in Ordinance No. 2061 of the ordinances of the said City of San Diego, entitled, "An Ordinance Providing Specifications for the Grading of Streets in the City of San Diego, California," approved on the 6th day of June, 1905."

Also that as a part of said work a culvert be constructed on ^{said} Watkins Avenue between Despard and Thirty-first streets, together with its appertaining structures, as shown by the plans, drawings and specifications hereinafter referred to.

A more particular description of the location of said culvert is contained in the plans, drawings and specifications therefor hereinafter referred to.

Said culvert and the appurtenances thereto is to be located at the place on said Avenue shown by and constructed of the materials provided by, and in the manner and in all respects according to the plans, specifications and drawings therefor contained in that certain document on file in the office of the Clerk of said City and endorsed as follows, to-wit:

"Document No. 14556 Filed Aug. 20 1906, J. T. Butler, City Clerk. By Percy L. Day, Deputy. Communication from City Engineer Estimate of yardage for grading Watkins Avenue from Dale to 32nd streets; also drawings and specifications for culvert," and copies of which plans, drawings and specifications are on file in the office of the City Engineer of said City, and the said plans, drawings and specifications are hereby approved and adopted as the plans, drawings and specifications for the construction of said culvert and its appertaining structures as shown thereby; and by reference thereto, said plans, drawings and specifications are incorporated herein and made a part hereof.

The contractor or contractors to whom a contract shall be awarded for doing said work shall supply the deficiency of earth and material necessary to do the work of grading hereinbefore provided.

That all said work shall be done under the direction and to the satisfaction of the Superintendent of Streets of said City, and the materials used shall be to the satisfaction of said Superintendent of Streets.

That the SAN DIEGO UNION AND DAILY BEE a daily newspaper, published and circulated, and of general circulation in the said City of San Diego, be and it is hereby designated as the newspaper in which this Resolution of Intention shall be published for two days, and the notice of the passage thereof shall be published for six days in the manner and by the persons required by law.

That the Clerk of the said City of San Diego be and he is hereby directed to post this Resolution of Intention conspicuously for two days on or near the chamber door of the said Common Council, and to cause the same to be published by two insertions in said daily newspaper in the manner required by law.

That the Street Superintendent of the said City of San Diego shall thereupon cause to be conspicuously posted along the line of ^{the} said contemplated work, above described, notices of the passage of this resolution, in the manner and in the form required by law and shall also cause a notice similar in substance to be published for six days in said daily newspaper in the manner required by law.

Passed and adopted by the said Common Council of the said City of San Diego, California, this 20th day of August, 1906, by the following vote, to-wit:

AYES--- COUNCILMEN: Thorpe, Ludington, Blochman, Kelly, Creelman, Reynolds, Johnson and Goldkamp.

NOES--- None.

ABSENT- COUNCILMAN: McNeill.

A. P. JOHNSON JR.,

President of the Common Council of the City of
San Diego, California.

I HEREBY CERTIFY that the above and foregoing Resolution of Intention was passed by the Common Council of the said City of San Diego, at the time and by the vote above stated.

J. T. BUTLER,

(SEAL) City Clerk of the City of San Diego, California, and Ex-Officio
Clerk of the Common Council of the City of San Diego.


By PERCY L. DAY, Deputy.

I HEREBY APPROVE the foregoing resolution this 23rd day of August, 1906.

JOHN L. SEHON,

Mayor of the City of San Diego, California.

I HEREBY CERTIFY that the above and foregoing is a full, true and correct copy of Resolution No. 2867, of the Resolutions of the City of San Diego, California, as adopted by the Common Council of said City on the 20th day of August, 1906.


City Clerk of the City of San Diego, California.

R E S O L U T I O N N O. 2 8 6 8.

RESOLUTION ORDERING THE WORK OF GRADING

GRANT AVENUE IN THE CITY OF SAN DIEGO, CALIFORNIA, FROM THE NORTH LINE OF "N" STREET TO THE WEST LINE OF TWENTY-EIGHTH STREET, AND TO CONSTRUCT A BRIDGE THEREON.

RESOLVED by the Common Council of the City of San Diego, a municipal corporation in the County of San Diego, State of California, that the public interest and convenience of said city require that the street work hereinafter described be done, and therefore the said Common Council hereby orders the following street work to be done in said city, to-wit:

That Grant avenue in the City of San Diego, California, including the sidewalks thereof, from the north line of "N" street to the west line of Twenty-eighth street, including all intersections of streets between said points and the sidewalks of such intersections (excepting such portions of the said Grant Avenue and the said intersections of streets, between said points, required by law to be kept in order or repair by any person or company having railroad tracks thereon, and excepting the intersections of cross-streets already graded or ordered graded intersecting said Grant avenue between said points) be graded to the official grade thereof according to the specifications therefor contained in Ordinance No. 2061 of the ordinances of the said City of San Diego, entitled, "An Ordinance Providing

Specifications for the Grading of Streets in the City of San Diego, California," approved on the 6th day of June, 1905.

Also, that as a part of said work there be constructed upon said Grant avenue, at the intersection thereof with "N" street, a bridge.

The said bridge and the appurtenances thereto to be located at the place on said Grant avenue shown by, and constructed of the materials provided by, and in the manner and in all respects according to the plans, specifications and drawings therefor contained in that certain document on file in the office of the Clerk of said City of San Diego, and endorsed as follows, to-wit: "Document No. 13669 Filed May 7 1906 J. T. Butler. City Clerk. By Percy L. Day. Deputy. Communication from City Engineer Estimate of yardage for grading Grant ave. Also plans & specifications for bridge near "N" street. Presented to Common Council and ordered filed May 8 1906", and copies of which plans, drawings and specifications are on file in the office of the City Engineer of said city. And the said plans, drawings and specifications are hereby approved and adopted as the plans, drawings and specifications for the construction of said bridge and all the appertaining structures as shown thereby; and, by reference thereto, said plans, drawings and specifications are incorporated herein and made a part hereof.

That the contractor or contractors to whom a contract shall be awarded for doing said work shall take and remove from the streets to be graded all surplus dirt and material which may result from the doing of said work.

That all such work shall be done under the direction and to the satisfaction of the Superintendent of Streets of said city, and the materials used shall be to the satisfaction of said Superintendent of Streets.

That the work of improvement hereinbefore mentioned is, in the opinion of said city council, of more than local and ordinary public benefit, and the expense of said work or improvement is made chargeable upon the district hereinafter described, and said common council does hereby declare said district to be the district benefited by said work or improvement and to be assessed to pay the costs and expenses thereof. Said district is described as follows, to-wit:

All that real property lying and being in the said City of San Diego and included within the exterior boundary lines described as follows, to-wit:

Commencing at the intersection of the southeast line of Crosby street with the south line of "N" street; thence in a southwesterly direction following the said southeast line of Crosby street to the north line of Pueblo street; thence in a southeasterly direction to the intersection of the northeast line of the alley in Block No. 277 of the San Diego Land & Town Company's Addition with the south line of said Pueblo street; thence in a southeasterly direction, following the northeast line of the alley in Blocks 277, 276, 275, 274, and 273 in said addition to the west line of Twenty-eighth street; thence in a northerly direction, following the west line of said Twenty-eighth street to a point 194.82 feet north of the intersection of the west line of Twenty-eighth street with the northeast line of Grant avenue; thence in a northwesterly direction, following a line parallel to and distant 150 feet from the northeast line of Grant avenue to the south line of Lincoln Park Addition; thence in a westerly direction, following the said south line of Lincoln Park Addition to the southwest corner of Lot No. 12, of Block No. 278 of Lincoln Park Addition; thence in a northerly direction, following the west line of said Lot No. 12, to the south line of "N" street; thence in a westerly direction, following the said south line of "N" street, to the point or place of beginning, excepting from the lands included within said exterior boundary lines all public streets, roads, alleys, highways and places.

The aforesaid lands described as being in the San Diego Land & Town Company's Addition are described according to the map of said San Diego Land ~~and~~ Town Company's Addition on file in the office of the County Recorder of said San Diego County.

And the lands described as being in Lincoln Park Addition are described according to the map of said Lincoln Park Addition on file in the office of said County Recorder.

And said maps are, by reference thereto, incorporated herein and made a part hereof.

The San Diego Union and Daily Bee, a daily newspaper published and circulated and of general circulation in said City of San Diego, is hereby designated as the newspaper in which this Resolution Ordering Work, and the notice of said work inviting sealed proposals for doing the same, shall be published, in the manner and form, and by the persons required by law.

The Clerk of the said City of San Diego is hereby directed to post conspicuously for five days on or near the chamber door of the said Common Council, in the manner and form required by law, a notice with specifications inviting sealed proposals or bids for doing said work; and said Clerk is hereby directed to publish, for two days, in the manner and form required by law, a notice of said work, inviting sealed proposals or bids for doing the said work, and referring to the specifications posted or on file, in the said newspaper designated as aforesaid for that purpose. Said notice shall require either a certified check or bond, as prescribed by law, for an amount not less than ten per cent. of the aggregate of the proposal.

Said Clerk of the said City of San Diego is ^{also} hereby directed to publish this resolution ordering work, for two days, in the manner required by law, in said newspaper hereinbefore designated for that purpose.

Passed and adopted by the Common Council of the said City of San Diego, California, this 20th day of August, 1906, by the following vote, to-wit:
 AYES--- COUNCILMEN: Thorpe, Ludington, Blochman, Kelly, Creelman, Reynolds, Johnson and Goldkamp.
 NOES--- None.
 ABSENT- COUNCILMAN: McNeill.

A. P. JOHNSON JR.,

President of the Common Council of the City of
 San Diego, California.

I HEREBY CERTIFY that the above and foregoing Resolution Ordering Work was passed by the Common Council of the said City of San Diego, at the time and by the vote, above stated.

J. T. BUTLER,

(SEAL)

City Clerk of the City of San Diego, California, and Ex-
 Officio Clerk of the Common Council of the said City of
 San Diego.


By PERCY L. DAY, Deputy.

I HEREBY APPROVE the foregoing resolution this 22nd day of August, 1906.

JOHN L. SEHON,

Mayor of the City of San Diego, California.

I HEREBY CERTIFY that the above and foregoing is a full, true and correct copy of Resolution No. 2868, of the Resolutions of the City of San Diego, California, as adopted by the Common Council of said City on the 20th day of August, 1906.

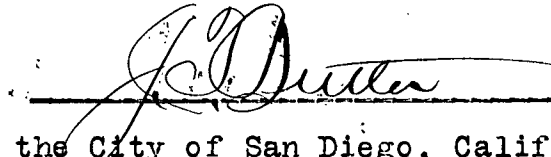

 City Clerk of the City of San Diego, California.

R E S O L U T I O N N O. 2 8 6 9.

BE IT RESOLVED, By the Common Council of the City of San Diego, as follows:

That the Agnew Sanitarium is hereby granted permission to remove four trees from the curb line in front of the new Agnew Sanitarium located at the northeast corner of Fifth and Beech Streets, in the City of San Diego, California.

I HEREBY CERTIFY that the above and foregoing is a full, true and correct copy of Resolution No. 2869, of the Resolutions of the City of San Diego, California, as adopted by the Common Council of said City on the 27th day of August, 1906.




City Clerk of the City of San Diego, California.

R E S O L U T I O N N O. 2 8 7 0.

BE IT RESOLVED, By the Common Council of the City of San Diego, as follows:

That the City Engineer is hereby instructed to recommend to this Common Council what is necessary to be done in order to substitute concrete culverts in place of bridges provided for in the matter of grading "H" street from the east line of Twenty-fifth street to the west line of Thirtieth street, and that he accompany his communication with all necessary plans, drawings, and specifications for the construction of such culverts, and the figures for changes of the elevation of the grade of said street if such changes be found necessary.

I HEREBY CERTIFY that the above and foregoing is a full, true and correct copy of Resolution No. 2870, of the resolutions of the City of San Diego, California, as adopted by the Common Council of said City on the 27th day of August, 1906.




City Clerk of the City of San Diego, California.

R E S O L U T I O N N O. 2 8 7 1.

BE IT RESOLVED, By the Common Council of the City of San Diego, as follows;

That the contract made and entered into by the Stanley Contracting Company, with the Board of Public Works, for the construction of the Thirtieth street water main, be and the same is hereby extended for thirty (30) days from and after September 1st, 1906, and the Board of Public Works of said city is hereby directed to endorse said extension of time on said contract.

I HEREBY CERTIFY that the above and foregoing is a full, true and correct copy of Resolution No. 2871, of the resolutions of the City of San Diego, California, as adopted by the Common Council of said City on the 27th day of August, 1906.



City Clerk of the City of San Diego, California.

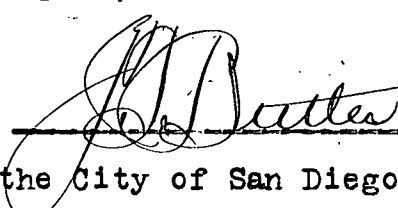
R E S O L U T I O N N O . 2 8 7 2 .

BE IT RESOLVED, By the Common Council of the City of San Diego, as follows:

That the City Engineer of the City of San Diego, California, be and he is hereby authorized and directed to furnish to this Common Council a careful estimate of the number of cubic yards of excavation and the number of cubic yards of embankment necessary to bring Centre street in the City of San Diego, California, from the north line of University avenue to the south line of Park Boulevard, including the sidewalks thereof, to its official grade and cross-section, including all intersections of the said Centre street and the sidewalks thereof with cross-streets and the sidewalks thereof intersecting said Centre street between said points and not already graded or ordered graded excepting such portion of the said Centre street and the said intersections of streets between said points required by law to be kept in order or repair by any person or company having railroad tracks thereon.

That said estimate shall be made in duplicate, one copy of which shall be kept on file in the office of the said City Engineer and shall, during office hours, be accessible for inspection to any person who may desire to inspect the same; that the said estimate shall include plans and specifications and estimates of the cost of any and all bridges and culverts which it may be necessary to construct in doing said work.

I HEREBY CERTIFY that the above and foregoing is a full, true and correct copy of Resolution No. 2872, of the Resolutions of the City of San Diego, California, as adopted by the Common Council of said City on the 27th day of August, 1906.

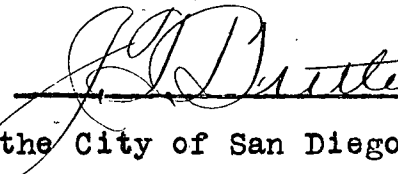

City Clerk of the City of San Diego, California.

R E S O L U T I O N N O . 2 8 7 3 .

BE IT RESOLVED, By the Common Council of the City of San Diego, as follows:

That until the further action of this Council, J. Jessop and sons have permission to hang a large street clock in the street in front of their store at No. 952 Fifth street in said City, provided that if said clock be erected on an iron post at the curb line that the bottom of said clock shall not be less than twelve feet above the sidewalk.

I HEREBY CERTIFY that the above and foregoing is a full, true and correct copy of Resolution No. 2873, of the resolutions of the City of San Diego, ^{California,} as adopted by the Common Council of said City on the 27th day of August, 1906.


City Clerk of the City of San Diego, California.

RESOLUTION NO. 2874.

BE IT RESOLVED, By the Common Council of the City of San Diego, as follows:

That it be and is hereby determined by this Common Council that Fourteenth street from the north line of I street to the south line of the 1400-acre Public Park, be improved between said points by the construction of sidewalks and curbs thereon, in accordance with the specifications for such work as contained in Ordinance No. 1140, approved June 17th, 1902.

That the owners of property fronting upon said street between said points shall have until the Fifth day of November, 1906, within which to construct sidewalks and curbs thereon at private contract.

That the City Engineer be and he is hereby authorized and directed to prepare a profile of the sidewalk of said street between said points, and furnish to any person applying therefor an estimate of the number of cubic yards of excavation or embankment necessary to bring any portion of the sidewalk of said street to its official grade.

That on said Fifth day of November, 1906, said City Engineer shall furnish this Council a detailed report showing the amount of sidewalking and curbing yet to be done on said street between said points.

That the City Clerk advertise the fact that said improvement has been decided upon, and that property owners desiring to construct sidewalks and curbs by private contract must complete said work on or before the said Fifth day of November, 1906.

I HEREBY CERTIFY that the above and foregoing is a full, true and correct copy of Resolution No. 2874, of the resolutions of the City of San Diego, California, as adopted by the Common Council of said City on the 27th day of August, 1906.



City Clerk of the City of San Diego, California.

RESOLUTION NO. 2875.

BE IT RESOLVED, By the Common Council of the City of San Diego, as follows:

That the city engineer of said city prepare and furnish to this council the exterior boundary lines of the district of lands to be affected or benefited by the work or improvement of opening and extending Twenty-eighth street from N. W. Hensley's Addition to "K" street and to be assessed to pay the damages, costs and expenses thereof, which said boundaries shall include the following lands, to-wit:

All that portion of the City of San Diego, California, lying between the east line of Twenty-sixth street and the west line of Thirtieth street, north of the north line of Logan avenue and south of the south line of A street.

BE IT FURTHER RESOLVED, by the Common Council of the City of San Diego, as follows:

That the following named persons are the persons to be designated in the resolution of intention to order said work and improvement as the three commissioners to assess benefits and damages and have general supervision of the said work and improvement until the completion thereof.

The said persons are as follows, to-wit: Jesse Gillmore, E. E. Shaffer, M. Hall.

I HEREBY CERTIFY that the above and foregoing is a full, true and correct copy of Resolution No. 2875, of the resolutions of the city of San Diego, California, as adopted by the Common Council of said City on the 27th day of August, 1906.



City Clerk of the City of San Diego, California.

R E S O L U T I O N N O. 2 8 7 6.

BE IT RESOLVED, By the Common Council of the City of San Diego, as follows:

San Diego, California, Aug. 27th, 1906.

To the Honorable,


The Board of State Harbor Commissioners
for the Bay of San Diego:

The Common Council of the City of San Diego, California, respectfully represents to your Honorable Body that Main street, as it appears upon the plat of Mannasse & Schiller's Addition to the City of San Diego, is one of the opened and established and travelled public highways of the City of San Diego. That it appears upon said plat, and an actual survey of the premises demonstrates, that said street, if extended, would reach across the tide lands of the Bay of San Diego and below the line of ordinary high tide, between Eighteenth street and Twentieth street in said Addition, for a distance of approximately 920 feet on the outside or Bay side and 480 feet on the inside, the greatest distance from the shore being 140 feet, and that if it could be extended it would be one of the principal thoroughfares of the said city. That said Main street comes in contact with the shore line of the Bay of San Diego.

That the growth of the city of San Diego is such as to require the extension of said street across said tide lands in manner and form as hereinabove specified. You are therefore requested by the said Common Council of said city to extend the said Main street from the line of ordinary high tide at either terminus of said street in a straight line across the tide land, as above specified, in manner and form as provided by section 2580 of the Political Code of the State of California.

The City Clerk of the City of San Diego is hereby authorized to deliver to the President of said Board of Harbor Commissioners a copy of this resolution, certified by him under the seal of the city to be a true copy.

I HEREBY CERTIFY that the above and foregoing is a full, true and correct copy of Resolution No. 2876, of the resolutions of the City of San Diego, California, as adopted by the Common Council of said City on the 27th day of August, 1906.


City Clerk of the City of San Diego, California.

R E S O L U T I O N N O. 2 8 7 7.

AWARDING A CONTRACT FOR WORK ON JULIAN AVENUE.

WHEREAS, the Common Council of the City of San Diego, California, did, on the 6th day of August, 1906, duly adopt Resolution No. 2860 wherein and whereby it did order work and improvement to be done upon Julian avenue, as described in said Resolution, and between the points on said street in said Resolution set forth, which resolution is by reference thereto incorporated herein;

AND WHEREAS, said Resolution was, by the Mayor of said City, on the 8th day of August, 1906, duly approved. And said Resolution did further require and direct the Clerk of said City to post notice with specifications inviting sealed proposals or bids at the place and for the time required by law, for doing the work in said resolution ordered, and also did require and direct said Clerk to cause the said notice of said work inviting said proposals and referring to the specifications posted and on file, to be published in the newspaper designated in said Resolution for the time required by law;

AND WHEREAS, said notice has been posted and published as required by law and the provisions of said Resolution;

AND WHEREAS, in response to said notice, sealed proposals or bids for doing said work have been delivered to the Clerk of the Common Council of said City and said Common Council, in open session, on the 20th day of August, 1906, having opened, examined and publicly declared all said proposals or bids offered, and each of said proposals or bids having been accompanied by a check or bond satisfactory to said Common Council,

NOW THEREFORE, IT IS HEREBY RESOLVED, that said Common Council hereby rejects all of said proposals and bids except that next herein mentioned, and hereby awards the contract for said work to the lowest regular responsible bidder, to-wit: John Engebretsen, at the following prices, as specified in his proposal on file in the office of the Clerk of the said City of San Diego for doing the work described in said Resolution No. 2860.

The Clerk of the said City of San Diego is hereby directed to post a notice of this award conspicuously for five days on or near the chamber door of the said Common Council of the said City of San Diego, and also to cause said notice to be published for two days in the SAN DIEGO UNION AND DAILY BEE, a daily newspaper, published and circulated, and of general circulation in the said City of San Diego, and hereby designated for that purpose.

Passed and adopted by the Common Council of the said City of San Diego, California, this 27th day of August, 1906, by the following vote, to-wit:

AYES--- COUNCILMEN: Thorpe, Ludington, Blochman, Kelly, McNeill, Creelman, Reynolds and Goldkamp.

NOES--- None.

ABSENT--COUNCILMAN: Johnson.

L. A. BLOCHMAN,

President pro tempore of the Common Council of the
City of San Diego, California.

I HEREBY CERTIFY that the above and foregoing Resolution of Award was passed by the Common Council of the said City of San Diego, at the time and by the vote above stated.

J. T. BUTLER,


(SEAL) City Clerk of the City of San Diego, California, and Ex-Officio
Clerk of the Common Council of the said City of San Diego.

I HEREBY APPROVE the foregoing resolution this 30th day of August, 1906.

JOHN L. SEHON,

Mayor of the City of San Diego, California.

I HEREBY CERTIFY that the above and foregoing is a full, true and correct copy of Resolution No. 2877, of the Resolutions of the City of San Diego, California as adopted by the Common Council of Said City on the 27th day of August, 1906.


City Clerk of the City of San Diego, California.

RESOLUTION NO. 2878.

BE IT RESOLVED, By the Common Council of the City of San Diego, as follows:

That the petition of the owners of property fronting upon Twenty-third street, in the City of San Diego, California, between "A" and "B" Streets, for permission to grade at their own expense the said Twenty-third street and the sidewalks, thereof between said points, is hereby granted, and each of the following named persons is hereby authorized to grade that portion of the said Twenty-third street in front of their respective properties to the center line thereof, and to the official grade thereof, according to the specifications prescribed by Ordinance No. 2061 of the ordinances of said City entitled, "An Ordinance providing Specifications for the Grading of Streets, in the City of San Diego, California," approved on the 6th day of June, 1905, as follows to-wit:

J. P. Haddock in front of	lot 1,	Block "B"
A. Darnaud	lots 11& 12	" 10
Carl Noeshe	" 9 & 10	" 10
L. M. Meyer	1/2 of Lot 2	" "B"
Catherine Meyer	1/2 of Lot 2	" "
Chas A. Smith	Lot 3	" "
John Peterson	Lot 4	" "
A. E. Lillicrap	west 1/2 Lot 6	" "
C. C. May	west 1/2 Lot 5	" "
Ada Oliver Rivers	Lots 7 & 8	" 10

All of said property being in Culverwell and Taggart's Addition in the City of San Diego, according to the map thereof on file in the office of the County Recorder of San Diego County in 1870.

All of said work to be done under the supervision and to the satisfaction of the superintendent of streets of said City of San Diego, and to be completed within four (4) months from the date of the passage of this resolution, and thereafter no one shall, under or by virtue of this resolution, have authority to do any grading upon said street.

PROVIDED, that the surplus dirt and material, which may be obtained in doing said work, shall be removed and deposited at such place or places as the said street superintendent shall direct.

PROVIDED FURTHER that as a condition precedent to the taking effect of the permission hereby granted, and before doing any grading upon said street, the aforesaid persons, or so many of them as may desire to avail themselves of the permission granted hereby, shall execute and file with the Clerk of said City a bond (or shall require the contractor or contractors to whom they may award a contract for doing said work to file with the Clerk of said City such bond) the same to be in an amount to be fixed by the Mayor of said City, and payable to the said City, or its assigns, and signed by two good and sufficient sureties to be approved by said Mayor, and conditioned that the work to be done upon said street, including the removal of the surplus dirt and material, as hereinbefore provided for, shall be completed within four months from the date of the passage of this resolution, and that the same shall be done according to the manner and in all respects as hereinbefore provided; and that upon violation of the conditions of said bond, or any of them, the Board of Public Works of said City shall be authorized to let a contract for the completion of the unfinished portion of the work undertaken to be done, and upon the completion thereof, said City, its successors or assigns, shall recover all damages, costs and expenses incurred by reason of the completion thereof and the advertising and awarding of the contract to complete the same, not exceeding the amount fixed in said bond as a penalty thereof.

Passed and adopted by the ^{said} Common Council of the said City of San Diego, California, this 27th day of August, 1906, by the following vote, to-wit:

AYES--- COUNCILMEN: Thorpe, Ludington, Blochman, Kelly, McNeill, Creelman, Reynolds and Goldkamp.

NOES--- None.

ABSENT- COUNCILMAN: Johnson.

L. A. BLOCHMAN,

President pro tempore of the Common Council of the
City of San Diego, California.

I HEREBY CERTIFY that the above and foregoing Resolution was passed by the Common Council of the ^{said} City of San Diego, at the time and by the vote above stated.

J. T. BUTLER,


(SEAL) City Clerk of the City of San Diego, California, and Ex-Officio
Clerk of the Common Council of the said City of San Diego.

I HEREBY APPROVE the foregoing resolution this 30th day of August, 1906.

JOHN L. SEHON,

Mayor of the City of San Diego, California.

I HEREBY CERTIFY that the above and foregoing is a full, true and correct copy of Resolution No. 2878, of the resolutions of the City of San Diego, California, as adopted by the Common Council of said City on the 27th day of August, 1906.


City Clerk of the City of San Diego, California.

RESOLUTION NO. 2879.

BE IT RESOLVED, By the Common Council of the City of San Diego, as follows:

That the petition of the owner of property fronting upon Bean street, in the City of San Diego, California, between the south line of Pueblo Lot 1141 and the north line of Lot 22, in Block 9, Seaman and Choate's Addition, for permission to grade at her own expense the said Bean street and the sidewalks thereof between said points, is hereby granted and the hereinafter named person is hereby authorized to grade that portion of said Bean street in front of her respective lots to the center line thereof and to the official grade thereof, according to the specifications prescribed by Ordinance No. 2061 of the ordinances of said City entitled, "An Ordinance Providing Specifications for the Grading of Streets, in the City of San Diego, California", approved on the 6th day of June, 1905, as follows, to-wit: MARY E. ALLEN, in front of lots 20, 21 and 22, in Block 9, Seaman and Choate's Addition in said City of San Diego, according to the official map thereof.

All of said work to be done under the supervision and to the satisfaction of the superintendent of streets of the said City of San Diego, and to be completed within four months from the date of the passage of this resolution, and thereafter no one shall, under or by virtue of this resolution, have authority to do any grading upon said street.

That the surplus dirt and material, which may be obtained in doing said work, shall be removed and deposited in such place or places as said street superintendent shall designate.

PROVIDED FURTHER that as a condition precedent to the taking effect of the permission hereby granted, and before doing any grading upon said street, the aforesaid, Mary E. Allen, shall execute and file with the clerk of said City a bond (or shall require the contractor or contractors to whom she may award a contract for doing said work to file with the clerk of said city such bond) the same to be in an amount to be fixed by the Mayor of said City,

payable to the City or its assigns, and signed by two good and sufficient sureties, to be approved by the Mayor, and conditioned that the work to be done upon said street, including the removal of the surplus dirt and deposit of the same as hereinbefore provided, shall be completed within four months from the date of the passage of this resolution, and that the same shall be done according to the manner and in all respects as hereinbefore provided, and that upon violation of the conditions of said bond, or any of them, the Board of Public Works of said City shall be authorized to let a contract for the completion of the unfinished portion of the work undertaken to be done, and upon the completion thereof said City, its successors or assigns, shall recover all damages, costs and expenses incurred by reason of the completion thereof and the advertising and awarding of the contract to complete the same, not exceeding the amount fixed in said bond as a penalty thereof.

Passed and adopted by the said Common Council of the said City of San Diego, California, this 27th day of August, 1906, by the following vote, to-wit:

AYES---COUNCILMEN: Therpe, Ludington, Blochman, Kelly, McNeill, Creelman, Reynolds and Goldkamp.

NOES--- None.

ABSENT- COUNCILMAN: Johnson.

L. A. BLOCHMAN,

President pro tempore of the Common Council of the
City of San Diego, California.

I HEREBY CERTIFY that the above and foregoing Resolution was passed by the Common Council of the said City of San Diego, at the time and by the vote above stated.

J. T. BUTLER,

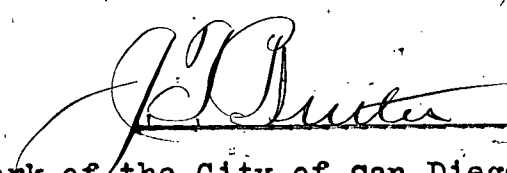
(SEAL) City Clerk of the City of San Diego, California, and Ex-Officio
Clerk of the Common Council of the said City of San Diego.

I HEREBY APPROVE the foregoing resolution this 30th day of August, 1906.

JOHN L. SEHON,

Mayor of the City of San Diego, California.

I HEREBY CERTIFY that the above and foregoing is a full, true and correct copy of Resolution No. 2879, of the resolutions of the City of San Diego, California, as adopted by the Common Council of said City on the 27th day of August, 1906.


City Clerk of the City of San Diego, California.

58
R E S O L U T I O N N O . 2 8 8 0

WHEREAS, Frank J. Over, owner of Lots A,B,C, D, E, G, H, I and J, in Block 153 of Horton's Addition, fronting upon National Avenue between Thirteenth and Fourteenth Streets, in the City of San Diego, has petitioned this Common Council for permission to grade said National Avenue in front of said property, NOW, THEREFORE,

BE IT RESOLVED, By the Common Council of the City of San Diego, as follows:

That permission is hereby granted to said Frank J. Over to grade all that portion of National Avenue between Thirteenth and Fourteenth streets, in the City of San Diego, California, to the full width thereof, in front of the lots in Block 153, of Horton's Addition, in said city hereinbefore mentioned, including the sidewalks thereof, to the official grade and to the entire width thereof, according to the specifications described by Ordinance No. 2061 of the ordinances of said city entitled "An Ordinance providing Specifications for the grading of streets, in the City of San Diego, California", approved on the 6th day of June, 1905, excepting from such work of grading the portion of said National Avenue to be occupied by a bridge, as shown by the plans therefor prepared by the City Engineer of said City.

PROVIDED, however, that all grading to be done under this resolution, shall be done prior to the adoption of a resolution of intention by this Common Council to grade said street, or any portion thereof hereinbefore mentioned, and that after the adoption of such resolution of intention to grade, no one shall have authority, under and by virtue of this resolution, to do any grading upon said National Avenue.

Passed and adopted by the said Common Council of the said City of San Diego, California, this 27th day of August, 1906, by the following, vote, to-wit:

AYES--- COUNCILMEN: Thorpe, Ludington, Blochman, Kelly, McNeill, Creelman, Reynolds and Goldkamp.

NOES--- None.

ABSENT- COUNCILMAN: Johnson.

L. A. BLOCHMAN,

President pro tempore of the Common Council of the
City of San Diego, California.

I HEREBY CERTIFY that the above and foregoing Resolution was passed by the Common Council of the said City of San Diego, at the time and by the vote above stated.

J. T. BUTLER,

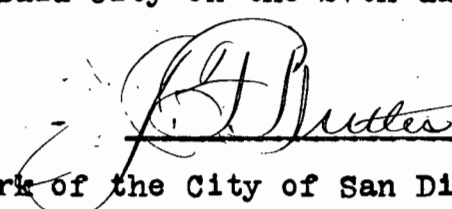
(SEAL) City Clerk of the City of San Diego, California, and Ex-Officio
Clerk of the Common Council of the said City of San Diego.

I HEREBY APPROVE the foregoing resolution this 30th day of August, 1906.

JOHN L. SEHON,

Mayor of the City of San Diego, California.

I HEREBY CERTIFY that the above and foregoing is a full, true and correct copy of Resolution No. 2880, of the resolutions of the City of San Diego, California, as adopted by the Common Council of said City on the 27th day of August, 1906.


City Clerk of the City of San Diego, California.

R E S O L U T I O N N O . 2 8 8 1 .

BE IT RESOLVED, By the Common Council of the City of San Diego, as follows:

That the petition of William B. Gross, Ed Fletcher and Frank A. Salmons, joint owners of all the property fronting upon Ida street, from the south line of "A" street to the north line of "B" street, in the City of San Diego, California, for permission to grade, at their own expense, the said Ida street, and the said sidewalks thereof between said points, is hereby granted, and said persons are hereby authorized to grade that portion of Ida street hereinbefore described to the full width thereof, and to the official grade thereof according to the specifications prescribed by Ordinance No. 2061 of the ordinances of the said city, entitled, "An Ordinance Providing Specifications for the Grading of Streets, in the City of San Diego, California, approved on the 6th day of June, 1905.

All of said work to be done under the supervision, and to the satisfaction of the superintendent of streets of the said City of San Diego, and to be completed within four months from the date of the passage of this resolution and thereafter no one shall, under or by virtue of this resolution, have authority to do any grading upon said street.

That the surplus dirt and material obtained in doing said work shall be taken and removed from said street.

PROVIDED FURTHER, that as a condition precedent to the taking effect of the permission hereby granted, and before doing any grading upon said street, the aforesaid persons shall execute and file with the Clerk of said City a bond (or shall require the contractor or contractors to whom they may award a contract for doing said work to file with the clerk of said city such bond) the same to be in an amount to be fixed by the Mayor of said city, and payable to said city, or its assigns, and signed by two good and sufficient sureties to be approved by said Mayor, and conditioned that the work to be done upon said street shall be completed within four months from the date of the passage of this resolution, and that the same shall be done according to the manner and in all respects, as hereinbefore provided, and that upon violation of the conditions of said bond, or any of them, the Board of Public Works of said city shall be authorized to let a contract for the completion of the unfinished portion of the work undertaken to be done, and upon the completion thereof said city, its successors or assigns, shall recover all damages, costs and expenses incurred by reason of the completion thereof and the advertising and awarding of the contract to complete the same, not exceeding the amount fixed in said bond as the penalty thereof.

Passed and adopted by the said Common Council of the said City of San Diego, California, this 27th day of August, 1906, by the following vote, to-wit:

AYES--- COUNCILMEN: Thorpe, Ludington, Blochman, Kelly, McNeill, Creelman, Reynolds and Goldkamp.

NOES--- None.

ABSENT- COUNCILMAN: Johnson.

L. A. BLOCHMAN,

President pro tempore of the Common Council of the
City of San Diego, California.

I HEREBY CERTIFY that the above and foregoing Resolution was passed by the Common Council of the said city of San Diego, at the time and by the vote above stated.

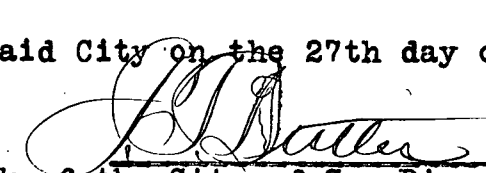
(SEAL)

J. T. BUTLER,
City Clerk of the City of San Diego, California, and Ex-Officio
Clerk of the Common Council of the said City of San Diego.

I HEREBY APPROVE the foregoing resolution this 30th day of August, 1906.

JOHN L. SEHON,
Mayor of the City of San Diego, California.

I HEREBY CERTIFY that the above and foregoing is a full, true and correct copy of Resolution No. 2881, of the resolutions of the City of San Diego, California, as adopted by the Common Council of said City on the 27th day of August, 1906.


City Clerk of the City of San Diego, California.

R E S O L U T I O N N O . 2 8 8 2 .

BE IT RESOLVED, By the Common Council of the City of San Diego, as follows:

That the petition of the owner of property fronting upon Bean street, in the City of San Diego, California, between the south line of Pueblo Lot 1141 and the north line of Seaman Street, for permission to grade at his own expense the said Bean street and the sidewalks thereof between said points, and including the intersection of Seaman street therewith and the sidewalks of such intersection, is hereby granted and the hereinafter named person is hereby authorized to grade that portion of said Bean street in front of his respective lots to the center line thereof and to the official grade thereof, including said intersecting street and the sidewalks thereof, according to the specifications prescribed by Ordinance No. 2061 of the ordinances of said city entitled, "An Ordinance Providing Specifications for the Grading of Streets, in the City of San Diego, California", approved on the 6th day of June, 1905, as follows to-wit: E. S. POTTER, in front of lots 1, 2, 3, 4, and 5, in Block Eight, in Seaman and Choate's Addition in said City of San Diego, according to the official map thereof.

All of said work to be done under the supervision and to the satisfaction of the superintendent of streets of the said City of San Diego, and to be completed within four months from the date of the passage of this resolution, and thereafter no one shall, under or by virtue of this resolution, have authority to do any grading upon said street.

That the surplus dirt and material, which may be obtained in doing said work, shall be removed and deposited in such place or places as said ^{Street} superintendent shall designate.

PROVIDED FURTHER that as a condition precedent to the taking effect of the permission hereby granted, and before doing any grading upon said street, the aforesaid, E. S. Potter, shall execute and file with the clerk of said city a bond (or shall require the contractor or contractors to whom he may award a contract for doing said work to file with the clerk of said city such bond) the same to be in an amount to be fixed by the mayor of said City, payable to the said City or its assigns, and signed by two good and sufficient sureties, to be approved by the Mayor, and conditioned that the work to be done upon said street, including the removal of the surplus dirt and deposit of the same as hereinbefore provided, shall be completed within four months from the date of the passage of this resolution, and that the same shall be done according to the manner and in all respects as hereinbefore provided; and that upon violation of the conditions of said bond, or any of them, the Board of Public Works of said City shall be authorized to let a contract for the completion of the unfinished portion of the work undertaken to be done, and upon the completion thereof said City, its successors or assigns, shall recover all damages, costs and expenses incurred by reason of the completion thereof and the advertising and awarding of the contract to complete the same, not exceeding the amount fixed in said bond as a penalty thereof.

Passed and adopted by the said Common Council of the said City of San Diego, California, this 27th day of August, 1906, by the following vote, to-wit:

AYES--- COUNCILMEN: Thorpe, Ludington, Blochman, Kelly, McNeill, Creelman, Reynolds and Goldkamp.

NOES--- None.

ABSENT- COUNCILMAN: Johnson.

L. A. BLOCHMAN,

President pro tempore of the Common Council of the City of San Diego,
California.

I HEREBY CERTIFY that the above and foregoing Resolution was passed by the Common Council of the said City of San Diego, at the time and by the vote above stated.

J. T. BUTLER,

City Clerk of the City of San Diego, California, and Ex-Officio

(SEAL)

Clerk of the Common Council of the said City of San Diego.

I HEREBY APPROVE the foregoing Resolution this 30th day of August, 1906.

JOHN L. SEHON,

Mayor of the City of San Diego, California.

I HEREBY CERTIFY that the above and foregoing is a full, true and correct copy of Resolution No. 2882, of the resolutions of the City of San Diego, California, as adopted by the Common Council of said City on the 27th day of August, 1906.



City Clerk of the City of San Diego, California.

R E S O L U T I O N O F I N T E N T I O N N O . 2 8 8 3 .

TO CHANGE THE GRADE OF NINTH STREET BETWEEN THE SOUTH LINE OF "A" STREET AND THE NORTH LINE OF "B" STREET.

WHEREAS, the owners of a majority of the property affected by the herein proposed change of grade of Ninth street between the south line of "A" street and the north line of "B" Street in the City of San Diego, California, have petitioned the Common Council of the City of San Diego, California, to change the grade thereof between said points; and,

WHEREAS, the said Common Council of said city hereby finds that said petition contains the names of the owners of a majority of the property to be affected by the said proposed change of grade, and that it is for the public benefit to make said proposed change of grade, and to establish the grade of said Ninth street as hereinafter set forth, NOW, THEREFORE,

BE IT RESOLVED, that it is the intention of the Common Council of the city of San Diego, California, to change and establish the grade of said Ninth street as follows, to-wit:

At the northwest corner of Ninth and "B" streets the grade to remain at 67.50 feet; at a point on the west line of Ninth street 200 feet north of the north line of "B" street change the grade from 77.00 feet to 74.00 feet; at the southwest corner of Ninth and "A" Streets the grade to remain at 86.00 feet.

And the grade of said Ninth Street between the points hereinbefore mentioned shall have a uniform ascent and descent and the center line of said Ninth street shall have an average elevation of the opposite curb grades.

All of said ^{grade} elevations to be above the datum line of levels as fixed by Ordinance No. 3 of the ordinances of the said City of San Diego, entitled, "An Ordinance establishing a Datum Line for the Grading of Streets in the City of San Diego, State of California, and Providing for the manner of Establishing Grades by Ordinance", approved on the 30th day of June, 1886.

And the exterior boundaries of the district to be benefited by said change of grade and assessed for the damages, costs and expenses thereof are hereby described and declared to be as follows, to-wit:

Commencing at the northwest corner of Lot L, in Block Six of Horton's Addition, in said City of San Diego, thence southerly to the southwest corner of Lot G in said Block Six; thence easterly to the southeast corner of Lot F, in Block 5 of said Horton's Addition; thence northerly to the northeast corner of Lot A in said Block 5; thence westerly to the point of beginning, excepting therefrom all public streets, alleys and highways.

The said Horton's Addition being a subdivision in the said City of San Diego according to the official map thereof on file in the office of the County Recorder of said San Diego County.

The City Clerk of said City is hereby directed to cause this Resolution of Intention to be published for ten days in the newspaper in which the official notices of the Common Council of said City are usually printed and published, to-wit: ^{The} San Diego Union and Daily Bee, a daily newspaper published and circulated and of general circulation in said City, in every regular issue of said newspaper for said period of ten days, which newspaper is hereby designated as the newspaper in which this Resolution of Intention shall be published in the manner and by the person required by law.

The Superintendent of Streets of said City is hereby ordered and directed, within five days after the first publication of this Resolution, to cause to be conspicuously posted, in the manner and form required by law, within the district hereinabove designated as the district to be benefitted by the proposed change of grade, notice of the passage of this Resolution.

Passed and adopted by the said Common Council of the said City of San Diego, California, this 27th day of August, 1906, by the following vote, to-wit:

AYES--- COUNCILMEN: Thorpe, Ludington, Blochman, Kelly, McNeill, Creelman, Reynolds and Goldkamp.

NOES--- None.

ABSENT- COUNCILMAN: Johnson.

L. A. BLOCHMAN,

President pro tempore of the Common Council of the
City of San Diego, California.

I HEREBY CERTIFY that the above and foregoing Resolution of Intention was passed by the Common Council of the said City of San Diego, at the time and by the vote above stated.

J. T. BUTLER,


(SEAL) City Clerk of the City of San Diego, California, and Ex-Officio
Clerk of the Common Council of the City of San Diego.

I HEREBY APPROVE the foregoing resolution this 1st day of Sept., 1906.

JOHN L. SEHON,

Mayor of the City of San Diego, California.

I HEREBY CERTIFY that the above and foregoing is a full, true and correct copy of Resolution No. 2883, of the resolutions of the City of San Diego, California, as adopted by the Common Council of said City on the 27th day of August, 1906.


City Clerk of the City of San Diego, California.

R E S O L U T I O N O F I N T E N T I O N N O . 2 8 8 4 .

TO CHANGE THE GRADE OF IRVING AVENUE FROM THE SOUTH LINE OF SHERMAN'S ADDITION TO THE NORTHWEST LINE OF EVANS STREET, AND OF STREETS INTERSECTING SAID EVANS STREET BETWEEN THE POINTS THEREON HEREINBEFORE MENTIONED.

WHEREAS, the owners of a majority of the property affected by the herein proposed change of grade of Irving Avenue from the south line of Sherman's Addition to the northwest line of Evans street, in the City of San Diego, California, have petitioned the Common Council of the City of San Diego, California, to change the grade thereof between said points; and,

WHEREAS, the said Common Council of said City hereby finds that said petition contains the names of the owners of a majority of the property to be affected by the said proposed change of grade, and that it is for the public benefit to make said proposed change of grade, and to establish the grade of said Irving Avenue as hereinafter set forth, NOW, THEREFORE,

BE IT RESOLVED, that it is the intention of the Common Council of the City of San Diego, California, to change and establish the grade of said Irving Avenue as follows, to-wit:

At the intersection of the northeast line of Irving avenue with the south line of Sherman's Addition, the grade elevation to remain at 50.00 feet.

At the intersection of the southwest line of Irving avenue with the south line of Sherman's Addition, the grade elevation to remain at 49.00 feet.

At a point on the northeast line of Irving avenue 180 feet northwest of the north corner of the intersection of Irving avenue with Crosby street, change the grade elevation from 52.91 feet to 51.00 feet.

At a point on the southwest line of Irving avenue 200 feet northwest of the west corner of the intersection of Irving avenue with Crosby street, change the grade elevation from 52.74 feet to 51.00 feet.

At the south corner of the intersection of Irving avenue with Crosby street, the grade elevation to be changed from 56.00 feet to 54.50 feet; at the north corner thereof the grade elevation to be changed from 55.00 feet to 54.00 feet; at the west corner thereof, the grade elevation to be changed from 55.00 feet to 54.00 feet; and at the east corner thereof, the grade elevation to be changed from 56.00 feet to 54.50 feet.

At the south corner of the intersection of Crosby street with Harrison avenue, the grade elevation to remain at 53.00 feet, and at the west corner thereof the grade elevation to remain at 52.50 feet.

At the east corner of the intersection of Crosby street with Julian avenue, the grade elevation to remain at 53.00 feet; and at the north corner thereof, the grade elevation to remain at 52.00 feet.

At a point on the northeast line of Irving avenue 140 feet southeast of the east corner of the intersection of Irving avenue with Crosby street, change the grade elevation from 59.50 feet to 56.60 feet; at a point on the northeast line of Irving avenue 20 feet southeast of the last named point, change the grade elevation from 60.00 feet to 56.90 feet; at a point on the northeast line of Irving avenue 20 feet southeast of the last named point, change the grade elevation from 60.50 feet to 57.40 feet; at a point on the northeast line of Irving avenue 20 feet southeast of the last named point, change the grade elevation from 61.00 feet to 57.80 feet; at a point on the northeast line of Irving avenue 20 feet southeast of the last named point, change the grade elevation from 61.50 feet to 58.50 feet; at a point on the northeast line of Irving avenue 20 feet southeast of the last named point, change the grade elevation from 62.00 feet to 59.40 feet; at a point on the northeast line of Irving avenue 80 feet southeast of the last named point, change the grade elevation from 64.00 feet to 63.00 feet; at a point on the northeast line of Irving avenue 20 feet

southeast of the last named point, change the grade elevation from 64.50 feet to 63.80 feet; at a point on the northeast line of Irving avenue 20 feet southeast of the last named point change the grade elevation from 65.00 feet to 64.40 feet; at a point on the northeast line of Irving avenue 20 feet southeast of the last named point, change the grade elevation from 65.50 feet to 65.00 feet; at a point on the northeast line of Irving avenue 20 feet southeast of the last named point, change the grade elevation from 66.00 feet to 65.50 feet, and at a point on the northeast line of Irving avenue 20 feet southeast of the last named point, change the grade elevation from 66.50 feet to 65.80 feet.

At a point on the southwest line of Irving avenue 140 feet southeast of the south corner of the intersection of Irving avenue with Crosby street, change the grade elevation from 59.50 feet to 56.60 feet; at a point on the southwest line of Irving avenue 20 feet southeast of the last named point, change the grade elevation from 60.00 feet to 56.90 feet; at a point on the southwest line of Irving avenue 20 feet southeast of the last named point, change the grade elevation from 60.50 feet to 57.40 feet; at a point on the southwest line of Irving avenue 20 feet southeast of the last named point change the grade elevation from 61.00 feet to 57.80 feet; at a point on the southwest line of Irving avenue 20 feet southeast of the last named point, change the grade elevation from 61.50 feet to 58.50 feet; at a point on the southwest line of Irving avenue 20 feet southeast of the last named point, change the grade elevation from 62.00 feet to 59.40 feet; at a point on the southwest line of Irving avenue 80 feet southeast of the last named point, change the grade elevation from 64.00 feet to 63.00 feet; at a point on the southwest line of Irving avenue 20 feet southeast of the last named point, change the grade elevation from 64.50 feet to 63.80 feet; at a point on the southwest line of Irving avenue 20 feet southeast of the last named point, change the grade elevation from 65.00 feet to 64.40 feet; at a point on the southwest line of Irving avenue 20 feet southeast of the last named point, change the grade elevation from 65.50 feet to 64.90 feet; at a point on the southwest line of Irving avenue 20 feet southeast of the last named point, change the grade elevation from 66.00 feet to 65.30 feet; and at a point on the southwest line of Irving avenue 20 feet southeast of the last named point, change the grade elevation from 66.50 feet to 65.50 feet.

At the south corner of the intersection of Irving avenue with Dewey street, change the grade elevation from 71.50 feet to 67.50 feet; at the north corner thereof, change the grade elevation from 71.00 feet to 68.00 feet; at the west corner thereof, change the grade elevation from 71.00 feet to 67.50 feet, and at the east corner thereof, change the grade elevation from 71.50 feet to 68.00 feet.

At the south corner of the intersection of Dewey street with Harrison avenue, the grade elevation to remain at 70.00 feet, and at the west corner thereof, the grade elevation to remain at 70.00 feet.

At a point on the northwest line of Dewey street 150 feet southwest of the west corner of the intersection of Dewey street with Irving avenue, the grade elevation to remain at 66.50 feet.

At a point on the southeast line of Dewey street 150 feet southwest of the south corner of the intersection of Dewey street with Irving avenue, the grade elevation to remain at 66.75 feet.

At a point on the northeast line of Irving avenue 320 feet southeast of the east corner of the intersection of Irving avenue with Dewey street, change the grade elevation from 72.70 feet to 70.20 feet; at a point on the northeast line of Irving avenue 20 feet southeast of the last named point, change the grade elevation from 72.78 feet to 70.40 feet; at a point on the northeast line of Irving avenue 20 feet southeast of the last named point,

change the grade elevation from 72.85 feet to 70.70 feet; at a point on the northeast line of Irving avenue 20 feet southeast of the last named point, change the grade elevation from 72.92 feet to 71.20 feet; at a point on the northeast line of Irving avenue 20 feet southeast of the last named point, change the grade elevation from 73.00 feet to 71.80 feet; at a point on the northeast line of Irving avenue 20 feet southeast of the last named point, change the grade elevation from 74.00 feet to 72.50 feet; at a point on the northeast line of Irving avenue 20 feet southeast of the last named point, change the grade elevation from 75.00 feet to 73.40 feet, and at a point on the northeast line of Irving avenue 20 feet southeast of the last named point, change the grade elevation from 76.00 feet to 74.40 feet.

At a point on the Southwest line of Irving avenue 320 feet southeast of the south corner of the intersection of Irving avenue with Dewey street, change the grade elevation from 72.70 feet to 70.20 feet; at a point on the southwest line of Irving avenue 20 feet southeast of the last named point, change the grade elevation from 72.78 feet to 70.40 feet; at a point on the southwest line of Irving avenue 20 feet southeast of the last named point, change the grade elevation from 72.85 feet to 70.70 feet; at a point on the southwest line of Irving avenue 20 feet southeast of the last named point, change the grade elevation from 72.92 feet to 71.20 feet; at a point on the southwest line of Irving avenue 20 feet southeast of the last named point, change the grade elevation from 73.00 feet to 71.80 feet; at a point on the southwest line of Irving avenue 20 feet southeast of the last named point, change the grade elevation from 74.00 feet to 72.50 feet; at a point on the southwest line of Irving avenue 20 feet southeast of the last named point, change the grade elevation from 75.00 feet to 73.40 feet; and at a point on the southwest line of Irving avenue 20 feet southeast of the last named point, change the grade elevation from 76.00 feet to 74.40 feet.

At the west corner of the intersection of Irving avenue with Evans street, the grade elevation to remain at 83.00 feet, and at the north corner thereof, the grade to remain at 83.00 feet.

And the grade of said Irving avenue between the points hereinbefore mentioned shall have a uniform ascent and descent, and the center line of said ^{Irving} avenue shall have an average elevation of the opposite curb grades.

As to each street intersecting said Irving avenue between the south line of Sherman's Addition and the northwest line of Evans street, the grade thereof, between each point common to both said Irving Avenue and such intersecting street and the next grade point now established upon such intersecting street and not common both to such intersecting street and said Irving Avenue, shall have a uniform ascent and descent and the center line of such intersecting street between the said grade points thereof shall have an average elevation of the opposite curb grades.

All of said grade elevations to be above the datum line of levels as fixed by Ordinance No. 3 of the ordinances of the said City of San Diego, entitled, "An Ordinance Establishing a datum line for the grading of streets in the City of San Diego, State of California, and Providing for the manner of Establishing Grades by Ordinance", approved on the 30th day of June, 1886.

And the exterior boundaries of the district to be benefited by said change of grade and assessed for the damages, costs and expenses thereof are hereby described and declared to be as follows, to-wit:

Commencing at the west corner of the intersection of Harrison avenue and Evans street; thence northwesterly along the southwest line of Harrison Avenue to the south line of "N" Street; thence in a straight line to the east corner of the intersection of Julian avenue and Beardsley Street; thence southeasterly along the northeast line of Julian Avenue to the

66
north corner of the intersection of Julian avenue and Evans street; thence northeasterly along the northwest line of Evans street to the point of beginning, excepting therefrom all public streets, alleys and highways.

The City Clerk of said City is hereby directed to cause this Resolution of Intention to be published for ten days in the newspaper in which the official notices of the Common Council of said City are usually printed and published, to-wit: ^{The} San Diego Union and Daily Bee, a daily newspaper, published and circulated and of general circulation in said City, in every regular issue of said newspaper for said period of ten days, which newspaper is hereby designated as the newspaper in which this Resolution of Intention shall be published in the manner and by the person required by law.

The Superintendent of Streets of said City is hereby ordered and directed, within five days after the first publication of this Resolution, to cause to be conspicuously posted, in the manner and form required by law, within the district herein above designated as the district to be benefitted by the proposed change of grade, notice of the passage of this Resolution.

Passed and adopted by the said Common Council of the said City of San Diego, California, this 27th day of August, 1906, by the following vote, to-wit:

AYES--- COUNCILMEN: Thorpe, Ludington, Blochman, Kelly, McNeill, Creelman, Reynolds and Goldkamp.

NOES--- None.

ABSENT- COUNCILMAN: Johnson.

L. A. BLOCHMAN,

President pro tempore of the Common Council of the
City of San Diego, California.

I HEREBY CERTIFY that the above and foregoing Resolution of Intention was passed by the Common Council of the said City of San Diego, at the time and by the vote above stated.

J. T. BUTLER,

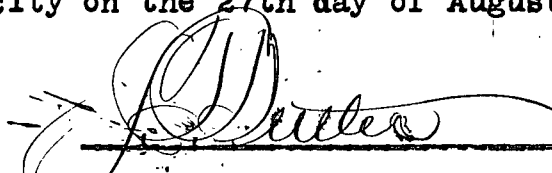
(SEAL) City Clerk of the City of San Diego, California, and Ex-Officio
Clerk of the Common Council of the City of San Diego.

I HEREBY APPROVE THE FOREGOING resolution this 1st day of Sept., 1906.

JOHN L. SEHON,

Mayor of the City of San Diego, California.

I HEREBY CERTIFY that the above and foregoing is a full, true and correct copy of Resolution No. 2884, of the resolutions of the City of San Diego, California, as adopted by the Common Council of said City on the 27th day of August, 1906.


City Clerk of the City of San Diego, California.


R E S O L U T I O N N O. 2 8 8 5.

BE IT RESOLVED, By the Common Council of the City of San Diego, as follows:

That the City Engineer of the City of San Diego, California, be and he is hereby authorized and directed to furnish to this Common Council a careful estimate of the number of cubic yards of excavation and the number of cubic yards of embankment necessary to bring Hawthorn street in the City of San Diego, California, from the west line of Atlantic Street to the west line of Fifth street, including the sidewalks thereof, to its official grade and cross-section, including all intersections of the said Hawthorn street, and the sidewalks thereof, with cross-streets and the sidewalks thereof intersecting said Hawthorn street between said points and not already graded or ordered graded, excepting such portion of the said Hawthorn street and the said intersections of streets between said points required by law to be kept in order or repair by any person or company having railroad tracks thereon.

That said estimate shall be made in duplicate, one copy of which shall be kept on file in the office of the said City Engineer and shall, during office hours, be accessible for inspection to any person who may desire to inspect the same; that the said estimate shall include plans and specifications and estimates of the cost of any and all bridges and culverts which it may be necessary to construct in doing said work.

I HEREBY CERTIFY that the above and foregoing is a full, true and correct copy of Resolution No. 2885, of the Resolutions of the City of San Diego, California, as adopted by the Common Council of said City on the 4th day of September, 1906.


City Clerk of the City of San Diego,
California.


R E S O L U T I O N N O. 2 8 8 6.

BE IT RESOLVED, By the Common Council of the City of San Diego, as follows:

That the City Engineer of the City of San Diego, California, be and he is hereby authorized and directed to furnish to this Common Council a careful estimate of the number of cubic yards of excavation and the number of cubic yards of embankment necessary to bring "K" street in the City of San Diego, California, from the east line of Twenty-sixth street to the east line of Thirty-second street, including the sidewalks thereof, to its official grade and cross-section, including all intersections of the said "K" street and the sidewalks thereof with cross-streets and the sidewalks thereof intersecting said "K" street between said points and not already graded or ordered graded excepting such portion of the said "K" street and the said intersections of streets between said points required by law to be kept in order or repair by any person or company having railroad tracks thereon.

That said estimate shall be made in duplicate, one copy of which shall be kept on file in the office of the said City Engineer and shall, during office hours, be accessible for inspection to any person who may desire to inspect the same; that the said estimate shall include plans and specifications and estimates of the cost of any and all bridges and culverts which it may be necessary to construct in doing said work.

I HEREBY CERTIFY that the above and foregoing is a full, true and correct copy of Resolution No. 2886, of the resolutions of the City of San Diego, California, as adopted by the Common Council of said City on the 4th day of September, 1906.

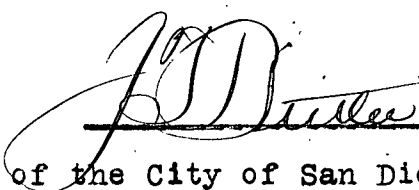

City Clerk of the City of San Diego, California.

RESOLUTION NO. 2887.

BE IT RESOLVED, By the Common Council of the City of San Diego, as follows:

That the City Engineer recommend to this Common Council what in his opinion is necessary to be done to protect the Old Town bridge from the flood waters of the San Diego river, and that he accompany his recommendation with the necessary drawings and specifications for making the improvement recommended, together with an estimate of the cost thereof.

I HEREBY CERTIFY that the above and foregoing is a full, true and correct copy of Resolution No. 2887, of the resolutions of the City of San Diego, California, as adopted by the Common Council of said City on the 4th day of September, 1906.



City Clerk of the City of San Diego, California.

RESOLUTION NO. 2888.

BE IT RESOLVED, By the Common Council of the City of San Diego, as follows:

That the City Engineer of said City prepare and furnish this Council with the proper elevations for the establishment of the grades of the following streets in said city were said streets extended as hereinafter described, to-wit:

Second street extended on its present course from University avenue north to Lewis street at the same width that it has at its intersection with University avenue;

Third street extended on its present course from University avenue north to Lewis street at the same width that it has at its intersection with University avenue;

Fourth street extended on its present course from University avenue north to Lewis street at the same width that it has at its intersection with University avenue;

Fifth^{street} extended on its present course from University avenue north to Lewis street at the same width that it has at its intersection with University avenue;

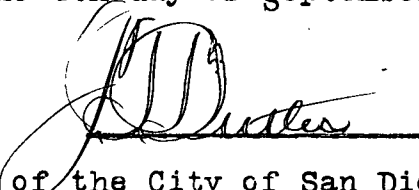
Sixth street extended on its present course from University avenue north to Lewis street at the same width that it has at its intersection with University avenue;

Lewis street extended on its present course easterly from second street to Sixth street at the same width that it has at its intersection with second street;

University avenue from the west line of Second street to the east line of sixth street at the same width that it has at its intersection with Second street;

Also, Washington street projected easterly from its intersection with Second street, all in accordance with the map prepared by the owners of the lands across which said streets are to be projected, proposed to this Council for acceptance and dedication of the afore-said streets.

I HEREBY CERTIFY that the above and foregoing is a full, true and correct copy of Resolution No. 2888, of the resolutions of the City of San Diego, California, as adopted by the Common Council of said City on the 4th day of september, 1906.



City Clerk of the City of San Diego, California.

RESOLUTION NO. 2889.

AWARDING A CONTRACT FOR WORK ON GRANT AVENUE.

WHEREAS, the common Council of the City of San Diego, California, did, on the 20th day of August, 1906, duly adopt Resolution No. 2868 wherein and whereby it did order work and improvement to be done upon Grant avenue, as described in said Resolution, and between the points on said street in said Resolution set forth, which resolution is by reference thereto incorporated herein;

AND WHEREAS, said Resolution was, by the Mayor of said City, on the 22nd day of August, 1906, duly approved. And said resolution did further require and direct the Clerk of said City to post notice with specifications inviting sealed proposals or bids at the place and for the time required by law, for doing the work in said resolution ordered, and also did require and direct said Clerk to cause the said notice of said work inviting said proposals and referring to the specifications posted and on file, to be published in the newspaper designated in said Resolution for the time required by law;

AND WHEREAS, said notice has been posted and published as required by law and the provisions of said Resolution;

AND WHEREAS, in response to said notice, sealed proposals or bids for doing said work have been delivered to the Clerk of the Common Council of said City and said Common Council, in open session, on the 4th day of September, 1906, having opened, examined and publicly declared all said proposals or bids offered, and each of said proposals or bids having been accompanied by a check or bond satisfactory to said Common Council,

NOW THEREFORE, IT IS HEREBY RESOLVED, that said Common Council hereby rejects all of said proposals and bids except that next herein mentioned, and hereby awards the contract for said work to the lowest regular responsible bidder, to-wit: Olof Nelson, at the following prices, as specified in his proposal on file in the office of the Clerk of the said City of San Diego for doing the work described in said Resolution No. 2868.

The Clerk of the said City of San Diego is hereby directed to post a notice of this award conspicuously for five days on or near the chamber door of the said Common Council of the said City of San Diego, and also to cause said notice to be published for two days in the SAN DIEGO UNION AND DAILY BEE, a daily newspaper, published and circulated and of general circulation in the said City of San Diego, and hereby designated for that purpose.

Passed and adopted by the Common Council of the said City of San Diego, California, this 4th day of September, 1906, by the following vote, to-wit:

AYES--- COUNCILMEN: Thorpe, Blochman, Kelly, McNeill, Creelman, Reynolds, Johnson and Goldkamp.

NOES--- None.

ABSENT- COUNCILMAN: Ludington.

A. P. JOHNSON JR.,
President of the Common Council of the City of
San Diego, California.

I HEREBY CERTIFY that the above and foregoing Resolution of Award was passed by the Common Council of the said City of San Diego, at the time and by the vote above stated.


(SEAL)

J. T. BUTLER,
City Clerk of the City of San Diego, California, and Ex-Officio
Clerk of the Common Council of the said City of San Diego.
By PERCY L. DAY, Deputy.

I HEREBY APPROVE the foregoing resolution this 5th day of Sept., 1906.

JOHN L. SEHON,
Mayor of the City of San Diego, California.

I HEREBY CERTIFY that the above and foregoing is a full, true and correct copy of Resolution No. 2889, of the resolutions of the City of San Diego, California, as adopted by the Common Council of said City on the 4th day of September, 1906.


City Clerk of the City of San Diego, California.

RESOLUTION NO. 2890.

DIRECTING THE CITY ENGINEER TO MAKE A DIAGRAM OF THE PROPERTY AFFECTED OR BENEFITED BY THE WORK PROPOSED ON KURTZ STREET.

BE IT RESOLVED, By the Common Council of the City of San Diego, as follows:

That the city engineer of said city is hereby directed to make a diagram of the property affected or benefited by the work and improvement to be done on Kurtz street in said City of San Diego, including the sidewalks thereof from the northwest line of Wright street to the northwest line of Witherby street, including all intersections of streets between said points and the sidewalks of such intersections (excepting such portions of Kurtz street and of the intersections of streets between said points required by law to be kept in order or repair by any person or company having railroad tracks thereon) as described in that Resolution of Intention No. 2668, adopted by this Council on March 5th, 1906, and to be assessed to pay the expenses thereof,. Such diagram shall show each separate lot, piece or parcel of land, the area in square feet of each of such lots, pieces, or parcels land, and the relative location of the same to the work proposed to be done, all within the limits of the assessment district.

Passed and adopted by the said Common Council of the said City of San Diego, California, this 4th day of September, 1906, by the following vote, to-wit:

AYES--- COUNCILMEN: Thorpe, Blochman, Kelly, McNeill, Creelamn, Reynolds, Johnson and Goldkamp.

NOES--- None,

ABSENT- COUNCILMAN: Ludington;

A. P. JOHNSON JR.,

President of the Common Council of the City of San Diego, California.

I HEREBY CERTIFY that the above and foregoing resolution was passed by the Common Council of the said City of San Diego, at the time and by the vote above stated.

J. T. BUTLER,


(SEAL) City Clerk of the City of San Diego, California, and Ex-Officio Clerk of the Common Council of the said City of San Diego.
By PERCY L. DAY, Deputy.

I HEREBY APPROVE the foregoing resolution this 5th day of Sept., 1906.

JOHN L. SEHON,

Mayor of the City of San Diego, California.

I HEREBY CERTIFY that the above and foregoing is a full, true and correct copy of Resolution No. 2890, of the resolutions of the City of San Diego, California, as adopted by the Common Council of said City on the 4th day of September, 1906.



City Clerk of the City of San Diego, California.

R E S O L U T I O N N O . 2 8 9 1 .

DIRECTING THE CITY ENGINEER TO MAKE A DIAGRAM OF THE PROPERTY AFFECTED OR BENEFITED BY THE WORK PROPOSED ON UNIVERSITY AVENUE.

BE IT RESOLVED, By the Common Council of the City of San Diego, as follows:

That the city engineer of said City is hereby directed to make a diagram of the property affected or benefited by the work and improvement to be done on University avenue in said City of San Diego, including the sidewalks thereof, from the east line of University Boulevard to the east line of the City of San Diego, including all intersections of streets between said points and the sidewalks of such intersections (excepting such portions of said University avenue and of the intersections of streets between said points required by law to be kept in order or repair by any person or company having railroad tracks thereon) as described in that Resolution of Intention No. 2760, adopted by this council on June 4th, 1906, and to be assessed to pay the expenses thereof, Such diagram shall show each separate lot, piece, or parcel of land, the area in square feet of each of such lots, pieces, or parcels of land, and the relative location of the same to the work proposed to be done, all within the limits of the assessment district.

Passed and adopted by the said Common Council of the said City of San Diego, California, this 4th day of September, 1906, by the following vote, to-wit:

AYES--- COUNCILMEN: Thorpe, Blochman, Kelly, McNeill, Creelman, Reynolds, Johnson and Goldkamp.

NOES--- None,

ABSENT- COUNCILMAN: Ludington;

A. P. JOHNSON JR.,

President of the Common Council of the City of
San Diego, California.

I HEREBY CERTIFY that the above and foregoing Resolution was passed by the Common Council of the said City of San Diego, at the time and by the vote above stated.

J. T. BUTLER,

(SEAL)

City Clerk of the City of San Diego, California, and Ex-Officio
Clerk of the Common Council of the said City of San Diego


By PERCY L. DAY, Deputy.

I HEREBY APPROVE the foregoing resolution this 5th day of Sept., 1906.

JOHN L. SEHON,

Mayor of the City of San Diego, California.

I HEREBY CERTIFY that the above and foregoing is a full, true and correct copy of Resolution No. 2891, of the resolutions of the City of San Diego, California, as adopted by the Common Council of said City on the 4th day of September, 1906.



City Clerk of the City of San Diego, California.

R E S O L U T I O N N O. 2 8 9 2.

DIRECTING THE CITY ENGINEER TO MAKE A DIAGRAM OF THE PROPERTY AFFECTED OR BENEFITED BY THE WORK PROPOSED ON WINDER STREET.

BE IT RESOLVED, By the Common Council of the City of San Diego, as follows:

That the city engineer of said city is hereby directed to make a diagram of the property affected or benefited by the work or improvement to be done on Winder street in said City of San Diego, including the sidewalks thereof, from the southwest line of India street to the southwest line of California street, including all intersections of streets between said points and the sidewalks of such intersections (excepting such portions of said Winder street and of the intersections of streets between said points required by law to be kept in order or repair by any person or company having railroad tracks thereon) as described in that resolution of Intention No. 2669, adopted by this Council on March 5th, 1906, and to be assessed to pay the expenses thereof. Such diagram shall show each separate lot, piece, or parcel of land, the area in square feet of each of such lots, pieces, or parcels of land, and the relative location of the same to the work proposed to be done, all within the limits of the assessment district.

Passed and adopted by the said Common Council of the said City of San Diego, California, this 4th day of September, 1906, by the following vote, to-wit:

AYES--- COUNCILMEN: Thorpe, Blochman, Kelly, McNeill, Creelman, Reynolds, Johnson and Goldkamp.

NOES--- None,

ABSENT- COUNCILMAN: Ludington;

A. P. JOHNSON JR.,

President of the Common Council of the City of
San Diego, California.

I HEREBY CERTIFY that the above and foregoing resolution was passed by the Common Council of the said City of San Diego, at the time and by the vote above stated.

J. T. BUTLER,

(SEAL) City Clerk of the City of San Diego, California, and Ex-Officio
Clerk of the Common Council of the said City of San Diego.

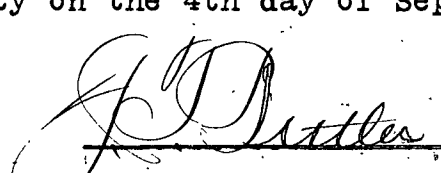
By PERCY L. DAY, Deputy.

I HEREBY APPROVE the foregoing resolution this 5th day of Sept., 1906.

JOHN L. SEHON,

Mayor of the City of San Diego, California.

I HEREBY CERTIFY that the above and foregoing is a full, true and correct copy of Resolution No. 2892, of the resolutions of the City of San Diego, California, as adopted by the Common Council of said City on the 4th day of September, 1906.


City Clerk of the City of San Diego, California.

R E S O L U T I O N O F I N T E N T I O N N O . 2 8 9 3 .

TO CHANGE THE GRADE AT THE NORTHEAST CORNER OF THE INTERSECTION OF ALBATROSS AND LAUREL STREETS.

WHEREAS, the owners of a majority of the property affected by the herein proposed change of grade at the northeast corner of the intersection of Albatross and Laurel streets in the city of San Diego, California, have petitioned the common Council of said city to change the grade thereof; and,

WHEREAS, the said common council of said city hereby finds that said petition contains the names of the owners of a majority of the property to be affected by said proposed change of grade, and that it is for the public benefit to make said proposed change of grade and to establish the grade as hereinafter set forth, NOW, THEREFORE,

BE IT RESOLVED, That it is the intention of the Common Council of the City of San Diego, California, to change and establish the grade at the northeast corner of the intersection of Albatross and Laurel streets and to establish the same at 183.00 feet.

Said grade elevation to be above the datum line of levels as fixed by Ordinance No. 3 of the ordinances of said City of San Diego, entitled, "An Ordinance Establishing a Datum Line for the Grading of Streets in the City of San Diego, California, and Providing for the Manner of Establishing Grades by Ordinance", approved on the 30th day of June, 1886.

And that the grades of said Albatross and Laurel streets between the points thereof now established and the said northeast corner of the intersection thereof shall have a uniform ascent and descent and the center lines of said streets shall have an average elevation of the opposite curb grades.

And the exterior boundaries of the district to be benefited by said change of grade and assessed for the damages, costs and expenses thereof are hereby described and declared to be as follows, to-wit:

Commencing at the northeast corner of the intersection of Albatross and Laurel streets, thence easterly along the north line of Laurel street to the northwest corner of the intersection of Laurel and Front streets, thence northerly along the west line of Front street to the southwest corner of the intersection of Maple and Front streets, thence westerly along the south line of Maple street to the southeast corner of the intersection of Maple and Albatross streets, thence southerly along the east line of Albatross street to the point of commencement.

The City Clerk of said City is hereby directed to cause this Resolution of Intention to be published for ten days in the newspaper in which the official notices of the Common Council of said City are usually printed and published, to-wit: the San Diego Union and Daily Bee, a daily newspaper, published and circulated and of general circulation in said city, in every regular issue of said newspaper for said period of ten days, which newspaper is hereby designated as the newspaper in which this Resolution of Intention shall be published in the manner and by the person required by law.

The Superintendent of Streets of said City is hereby ordered and directed, within five days after the first publication of this Resolution, to cause to be conspicuously posted, in the manner and form required by law, within the district hereinabove designated as the district to be benefited by the proposed change of grade, notice of the passage of this Resolution.

Passed and adopted by the said Common Council of the said City of San Diego, California, this 4th day of September, 1906, by the following vote, to-wit:

AYES--- COUNCILMEN: Thorpe, Blochman, Kelly, McNeill, Creelman, Reynolds, Johnson and Goldkamp,
NOES--- None.

ABSENT- COUNCILMAN: Ludington,

A. P. JOHNSON JR.,
President of the Common Council of the City of
San Diego, California.

I HEREBY CERTIFY that the above and foregoing Resolution of Intention was passed by the Common Council of the said City of San Diego, at the time and by the vote above stated.

J. T. BUTLER,

(SEAL)

City Clerk of the City of San Diego, California, and Ex-Officio
Clerk of the Common Council of the City of San Diego.

By PERCY L. DAY, Deputy.

I HEREBY APPROVE the foregoing resolution this 13th day of Sept., 1906.

JOHN L. SEHON,

Mayor of the City of San Diego, California.

I HEREBY CERTIFY that the above and foregoing is a full, true and correct copy of Resolution No. 2893, of the resolutions of the City of San Diego, California, as adopted by the Common Council of said City on the 4th day of September, 1906.



City Clerk of the City of San Diego, California.

R E S O L U T I O N N O. 2 8 9 4.

BE IT RESOLVED, By the Common Council of the City of San Diego, as follows:

That it be and is hereby determined by this Common Council that Eighth street from the north line of C street to the southline of the City Park, be improved between said points by the construction of sidewalks and curbs thereon, in accordance with the specifications for such work as contained in Ordinance No. 1140, approved June 17th, 1902.


That the owners of property fronting upon said street between said points shall have until the 7th day of January 1907, within which to construct sidewalks and curbs thereon at private contract.

That the City Engineer be and he is hereby authorized and directed to prepare a profile of the sidewalk of said street between said points, and furnish to any person applying therefor an estimate of the number of cubic yards of excavation or embankment necessary to bring any portion of the sidewalk of said street to its official grade.

That on said 7th day of January 1907, said City Engineer shall furnish this Council a detailed report showing the amount of sidewalking and curbing yet to be done on said street between said points.

That the City Clerk advertise the fact that said improvement has been decided upon, and that property owners desiring to construct sidewalks and curbs by private contract must complete said work on or before the said 7th day of January, 1907.

I HEREBY CERTIFY that the above and foregoing is a full, true and correct copy of Resolution No. 2894, of the resolutions of the City of San Diego, California, as adopted by the Common Council of said City on the 17th day of September, 1906.



City Clerk of the City of San Diego, California.

R E S O L U T I O N N O . 2 8 9 5 .

BE IT RESOLVED, By the Common Council of the City of San Diego, as follows:

That it be and is hereby determined by this Common Council that National avenue from the south line of N street to the west line of Twenty-sixth street, be improved between said points by the construction of sidewalks and curbs thereon, in accordance with the specifications for such work as contained in Ordinance No. 1140, approved June 17th, 1902.


That the owners of property fronting upon said street between said points shall have until the 5th day of November, 1906, within which to construct sidewalks and curbs thereon at private contract.

That the City Engineer be and he is hereby authorized and directed to prepare a profile of the sidewalk of said street between said points, and furnish to any person applying therefor an estimate of the number of cubic yards of excavation or embankment necessary to bring any portion of the sidewalk of said street to its official grade.

That on said 5th day of November 1906, said City Engineer shall furnish this Council a detailed report showing the amount of sidewalking and curbing yet to be done on said street between said points.

That the City Clerk advertise the fact that said improvement has been decided upon, and that property owners desiring to construct sidewalks and curbs by private contract must complete said work on or before the said 5th day of November, 1906.

I HEREBY CERTIFY that the above and foregoing is a full, true and correct copy of Resolution No. 2895, of the resolutions of the City of San Diego, California, as adopted by the Common Council of said City on the 17th day of September, 1906.


City Clerk of the City of San Diego, California.

R E S O L U T I O N N O . 2 8 9 6 .

BE IT RESOLVED, By the Common Council of the City of San Diego, as follows:

That it be and is hereby determined by this Common Council that Upas street from the east line of First street to the west line of the City Park, be improved between said points by the construction of sidewalks and curbs thereon, in accordance with the specifications for such work as contained in Ordinance No. 1140, approved June 17th, 1902.


That the owners of property fronting upon said street between said points, shall have until the 5th day of November, 1906, within which to construct sidewalks and curbs thereon at private contract.

That the City Engineer be and he is hereby authorized and directed to prepare a profile of the sidewalk of said street between said points, and furnish to any person applying therefor an estimate of the number of cubic yards of excavation or embankment necessary to bring any portion of the sidewalk of said street to its official grade.

That on said 5th day of November, 1906, said City Engineer shall furnish this Council a detailed report showing the amount of sidewalking and curbing yet to be done on said street between said points.

That the City Clerk advertise the fact that said improvement has been decided upon, and that property owners desiring to construct sidewalks and curbs by private contract must complete said work on or before the said 5th day of November, 1906.

I HEREBY CERTIFY that the above and foregoing is a full, true and correct copy of Resolution No. 2896, of the resolutions of the City of San Diego, California, as adopted by the Common Council of said City on the 17th day of September, 1906.


City Clerk of the City of San Diego, California.

RESOLUTION NO. 2897.

BE IT RESOLVED, By the Common Council of the City of San Diego, as follows:

That it be and is hereby determined by this Common Council that University Boulevard from the north line of University avenue to the north end of said boulevard, be improved between said points by the construction of sidewalks and curbs thereon, in accordance with the specifications for such work as contained in Ordinance No. 1140, approved June 17th, 1902.

That the owners of property fronting upon said street between said points shall have until the 3rd day of December, 1906, within which to construct sidewalks and curbs thereon at private contract.

That the City Engineer be and he is hereby authorized and directed to prepare a profile of the sidewalk of said street between said points, and furnish to any person applying therefor an estimate of the number of cubic yards of excavation or embankment necessary to bring any portion of the sidewalk of said street to its official grade.

That on said 3rd day of December, 1906, said City Engineer shall furnish this Council a detailed report showing the amount of sidewalking and curbing yet to be done on said street between said points.

That the City Clerk advertise the fact that said improvement has been decided upon, and that property owners desiring to construct sidewalks and curbs by private contract must complete said work on or before the said 3rd day of December, 1906.

I HEREBY CERTIFY that the above and foregoing is a full, true and correct copy of Resolution No. 2897, of the resolutions of the City of San Diego, California, as adopted by the Common Council of said City on the 17th day of September, 1906.

City Clerk of the City of San Diego, California.

RESOLUTION NO. 2898.

BE IT RESOLVED, By the Common Council of the City of San Diego, as follows:

That it be and is hereby determined by this Common Council that the west side of Second street from the north line of Cedar street to the south line of Date street, be improved between said points by the construction of sidewalks and curbs thereon, in accordance with the specifications for such work as contained in Ordinance No. 1140, approved June 17th, 1902.

That the owners of property fronting upon said street between said points shall have until the 5th day of November, 1906, within which to construct sidewalks and curbs thereon at private contract.

That the City Engineer be and he is hereby authorized and directed to prepare a profile of the sidewalk of said street between said points, and furnish to any person applying therefor an estimate of the number of cubic yards of excavation or embankment necessary to bring any portion of the sidewalk of said street to its official grade.

That on said 5th day of November, 1906, said City Engineer shall furnish this Council a detailed report showing the amount of sidewalking and curbing yet to be done on said street between said points.

That the City Clerk advertise the fact that said improvement has been decided upon, and that property owners desiring to construct sidewalks and curbs by private contract must complete said work on or before the said 5th day of November, 1906.

I HEREBY CERTIFY that the above and foregoing is a full, true and correct copy of Resolution No. 2898, of the resolutions of the City of San Diego, California, as adopted by the Common Council of said City on the 17th day of September, 1906.

City Clerk of the City of San Diego, California.

RESOLUTION NO. 2899.

BE IT RESOLVED, By the Common Council of the City of San Diego, as follows:

That it be and is hereby determined by this Common Council that the south side of G street from the east line of Sixth street to the west line of Seventh street, be improved between said points by the construction of sidewalks and curbs thereon, in accordance with the specifications for such work as contained in Ordinance No. 1140, approved June 17th, 1902.


That the owners of property fronting upon said street between said points shall have until the 5th day of November, 1906, within which to construct sidewalks and curbs thereon at private contract.

That the City Engineer be and he is hereby authorized and directed to prepare a profile of the sidewalk of said street between said points, and furnish to any person applying therefor an estimate of the number of cubic yards of excavation or embankment necessary to bring any portion of the sidewalk of said street to its official grade.

That on said 5th day of November, 1906, said City Engineer shall furnish this Council a detailed report showing the amount of sidewalking and curbing yet to be done on said street between said points.

That the City Clerk advertise the fact that said improvement has been decided upon, and that property owners desiring to construct sidewalks and curbs by private contract must complete said work on or before the said 5th day of November, 1906.

I HEREBY CERTIFY that the above and foregoing is a full, true and correct copy of Resolution No. 2899, of the resolutions of the City of San Diego, California, as adopted by the Common Council of said City on the 17th day of September, 1906.



City Clerk of the City of San Diego, California

RESOLUTION NO. 2900.

BE IT RESOLVED, By the Common Council of the City of San Diego, as follows:

That it be and is hereby determined by this Common Council that the south side of K street from the east line of Fifth to the west line of Sixth street, be improved between said points by the construction of sidewalks and curbs thereon, in accordance with the specifications for such work as contained in Ordinance No. 1140, approved June 17th, 1902.

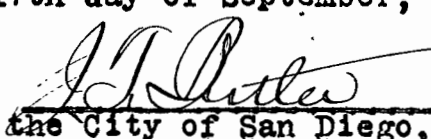
That the owners of property fronting upon said street between said points shall have until the 5th day of November, 1906, within which to construct sidewalks and curbs thereon at private contract.

That the City Engineer be and he is hereby authorized and directed to prepare a profile of the sidewalk of said street between said points, and furnish to any person applying therefor an estimate of the number of cubic yards of excavation or embankment necessary to bring any portion of the sidewalk of said street to its official grade.

That on said 5th day of November, 1906, said City Engineer shall furnish this council a detailed report showing the amount of sidewalking and curbing yet to be done on said street between said points.

That the City Clerk advertise the fact that said improvement has been decided upon, and that property owners desiring to construct sidewalks and curbs by private contract must complete said work on or before the said 5th day of November, 1906.

I HEREBY CERTIFY that the above and foregoing is a full, true and correct copy of Resolution No. 2900, of the resolutions of the city of San Diego, California, as adopted by the Common Council of said City on the 17th day of September, 1906.



City Clerk of the City of San Diego, California.

RESOLUTION NO. 2901.

BE IT RESOLVED, By the Common Council of the City of San Diego, as follows:

That it be and is hereby determined by this Common Council that C street from the east line of Twenty-fourth street to the west line of Twenty-sixth street, be improved between said points by the construction of sidewalks and curbs thereon, in accordance with the specifications for such work as contained in Ordinance No. 1140, approved June 17th, 1902.

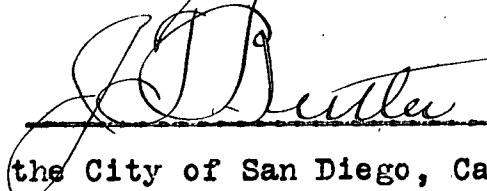
That the owners of property fronting upon said street between said points shall have until the 3rd day of December, 1906, within which to construct sidewalks and curbs thereon at private contract.

That the City Engineer be and he is hereby authorized and directed to prepare a profile of the sidewalk of said street between said points, and furnish to any person applying therefor an estimate of the number of cubic yards of excavation or embankment necessary to bring any portion of the sidewalk of said street to its official grade.

That on said 3rd day of December, 1906, said City Engineer shall furnish to this Council a detailed report showing the amount of sidewalking and curbing yet to be done on said street between said points.

That the City Clerk advertise the fact that said improvement has been decided upon, and that property owners desiring to construct sidewalks and curbs by private contract must complete said work on or before the said 3rd day of December, 1906.

I HEREBY CERTIFY that the above and foregoing is a full, true and correct copy of Resolution No. 2901, of the resolutions of the city of San Diego, California, as adopted by the Common Council of said City on the 17th day of September, 1906.



City Clerk of the City of San Diego, California.


RESOLUTION NO. 2902.

BE IT RESOLVED, By the Common Council of the City of San Diego, as follows:

That the City Engineer of the City of San Diego, California, be and he is hereby authorized and directed to furnish to this Common Council a careful estimate of the number of cubic yards of excavation and the number of cubic yards of embankment necessary to bring Ivy street in the City of San Diego, California, from the east line of Artie street to the west line of Fifth street, including the sidewalks thereof, to its official grade and cross-section, including all intersections of the said Ivy street and the sidewalks thereof with cross-streets and the sidewalks thereof intersecting said Ivy street between said points and not already graded or ordered graded excepting such portion of the said Ivy street and the said intersections of streets between said points required by law to be kept in order or repair by any person or company having railroad tracks thereon.

That said estimate shall be made in duplicate, one copy of which shall be kept on file in the office of the said City Engineer and shall, during office hours, be accessible for inspection to any person who may desire to inspect the same; that the said estimate shall include plans and specifications and estimates of the cost of any and all bridges and culverts which it may be necessary to construct in doing said work.

I HEREBY CERTIFY that the above and foregoing is a full, true and correct copy of Resolution No. 2902, of the resolutions of the City of San Diego, California, as adopted by the Common Council of said City on the 17th day of September, 1906.




City Clerk of the City of San Diego, California.

R E S O L U T I O N N O . 2 9 0 3 .

BE IT RESOLVED, By the Common Council of the City of San Diego, as follows:

That the City Engineer of said City is hereby directed to report to this Council the amount of sidewalking and curbing yet remaining to be done on Union street between the center line of Ivy street and the north line of Date street, and that upon filing the same, a resolution of intention to complete the construction of sidewalks and curbs upon said street be prepared by the city attorney and presented to this council for adoption.

I HEREBY CERTIFY that the above and foregoing is a full, true and correct copy of Resolution No. 2903, of the resolutions of the City of San Diego, California, as adopted by the Common Council of said City on the 17th day of September, 1906.



City Clerk of the City of San Diego, California.

R E S O L U T I O N N O . 2 9 0 4 .

BE IT RESOLVED, By the Common Council of the City of San Diego, as follows:

That the City Engineer be and he is hereby directed to furnish the necessary data for the change of grade of E street, provided that the cut at Seventeenth and E streets have a depth not greater than eight (8) feet.

I HEREBY CERTIFY that the above and foregoing is a full, true and correct copy of Resolution No. 2904, of the resolutions of the City of San Diego, California, as adopted by the Common Council of said City on the 17th day of September, 1906.



City Clerk of the City of San Diego, California.

R E S O L U T I O N N O . 2 9 0 5 .

BE IT RESOLVED, By the Common Council of the City of San Diego, as follows:

That the City Engineer of the City of San Diego, California, be, and he is hereby authorized and directed to furnish to this Common Council a list of elevations for the establishment of the grade of 3rd street from Lewis street along said 3rd street to the North line of the Fifth Street Addition.

I HEREBY CERTIFY that the above and foregoing is a full, true and correct copy of Resolution No. 2905, of the resolutions of the City of San Diego, California, as adopted by the Common Council of said City on the 17th day of September, 1906.


City Clerk of the City of San Diego, California.

R E S O L U T I O N N O . 2 9 0 6 .

BE IT RESOLVED, By the Common Council of the City of San Diego, as follows:

That the City Engineer of the City of San Diego, California, be and he is hereby directed to recommend to the Common Council a list of elevations for the establishment of the grade of Jackson (or Meade avenue) from the east line of New Jersey street to the west line of Park Boulevard.

I HEREBY CERTIFY that the above and foregoing is a full, true and correct copy of Resolution No. 2906, of the resolutions of the City of San Diego, California, as adopted by the Common Council of said City on the 17th day of September, 1906.




City Clerk of the City of San Diego, California.

R E S O L U T I O N N O . 2 9 0 7 .

BE IT RESOLVED, By the Common Council of the City of San Diego, as follows:

That the City Engineer furnish this Council the proper elevations for the establishment of the grade of Maryland street from the north line of Lincoln avenue to the north end of said Maryland street.

I HEREBY CERTIFY that the above and foregoing is a full, true and correct copy of resolution No. 2907, of the resolutions of the City of San Diego, California, as adopted by the Common Council of said City on the 17th day of September, 1906.



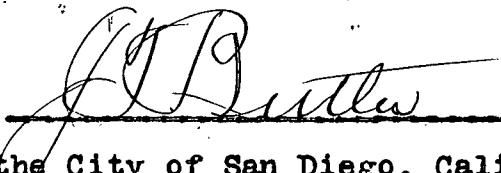
City Clerk of the City of San Diego, California.

R E S O L U T I O N N O . 2 9 0 8 .

BE IT RESOLVED, By the Common Council of the City of San Diego, as follows:

That the Republican County Central Committee be and it is hereby granted permission to stretch a banner across Fourth street from Republican Headquarters at 949 Fourth street.

I HEREBY CERTIFY that the above and foregoing is a full, true and correct copy of Resolution No. 2908, of the resolutions of the City of San Diego, California, as adopted by the Common Council of said City on the 17th day of September, 1906.



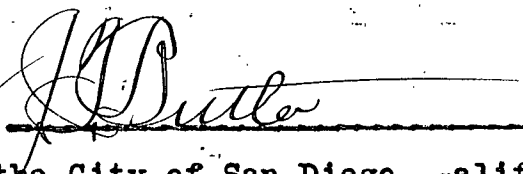
City Clerk of the City of San Diego, California.

R E S O L U T I O N N O . 2 9 0 9 .

BE IT RESOLVED, By the Common Council of the City of San Diego, as follows:

That the Democratic County Central Committee be and it is hereby granted permission to stretch a banner across Fourth street from Santa Fe Hall to the Brewster Hotel.

I HEREBY CERTIFY that the above and foregoing is a full, true and correct copy of Resolution No. 2909, of the resolutions of the City of San Diego, California, as adopted by the Common Council of said City on the 17th day of September, 1906.




City Clerk of the City of San Diego, California.

R E S O L U T I O N N O . 2 9 1 0 .

BE IT RESOLVED, By the Common Council of the City of San Diego, as follows:

That C. P. Tufts be and he is hereby granted permission to remove two pepper trees from in front of lot 3, block 45, Middletown.

I HEREBY CERTIFY that the above and foregoing is a full, true and correct copy of Resolution No. 2910, of the resolutions of the City of San Diego, California, as adopted by the Common Council of said City on the 17th day of September, 1906.



City Clerk of the City of San Diego, California.

R E S O L U T I O N O F I N T E N T I O N N O . 2 9 1 1 .

TO SIDEWALK "E" STREET IN THE CITY OF SAN DIEGO, CALIFORNIA, FROM THE EAST LINE OF SIXTH STREET TO THE WEST LINE OF SEVENTH STREET.

BE IT RESOLVED, By the Common Council of the City of San Diego, as follows:

That the public interest and convenience of the City of San Diego, a municipal corporation in the County of San Diego, State of California, requires the construction of the sidewalks in said City hereinafter mentioned, and that it is the intention of the Common Council of said city to order the following street work to be done, to-wit:

That "E" street on both sides thereof, from the east line of Sixth street to the west line of Seventh street (excepting where already sidewalked with concrete, and also excepting such portions of said "E" street between said points required by law to be kept in order or repair by any person or company having railroad tracks thereon) be sidewalked with concrete the base or foundation of which shall contain four parts of gravel, and the said sidewalks shall be constructed according to the requirements of Ordinance No. 1140 of the ordinances of said City, entitled, "An Ordinance Prescribing Specifications for Sidewalking and Curbing in the City of San Diego, California", approved by the Mayor of said city on the 17th day of June, 1902, except in so far as the requirements of said ordinance are inconsistent with the provisions hereof.

That there shall be no openings in said sidewalk for the admission of coal or light or for manholes or for any other purpose, and no glass shall be used in the construction thereof.

Also, that where said sidewalks are to be constructed over the excavation extending from the east line of Sixth street easterly along said "E" street underneath said sidewalk to the eastern terminus of said excavation, there shall be constructed to support said sidewalk and the roadway of said street the following walls and arches, to-wit:

A wall underneath said sidewalk next to and parallel with the property line abutting on said "E" street and extending from the eastern line of Sixth street the entire length of said excavation;

A wall underneath said sidewalk, extending from the eastern line of said Sixth street the entire length of said excavation and adjoining the northern wall of said excavation when said northern wall of said excavation shall have been trimmed as hereinafter provided;

A wall underneath said sidewalk adjoining the eastern wall of said excavation when said eastern wall shall have been trimmed as hereinafter provided, this wall to be constructed across the entire width of said excavation at its eastern end from the northern side of said wall next to the property line to the southern side of said wall adjoining the northern wall of said excavation;

Also, the construction of arches to fill the entire space between steel "I" beams, said beams to extend across from said wall next to the property line to said wall to be constructed on the northern side of said excavation and said beams to be supported by said walls and to be placed four feet between centers.

Said walls and arches to be constructed of concrete, and said walls and arches and steel "I" beams to be constructed of the materials and in the manner and according to the specifications for constructing concrete walls and concrete arches and steel "I" beams contained in Ordinance No. 1556 of the ordinances of said city, entitled, "An Ordinance Prescribing Specifications for the Construction of sidewalks over Excavations in the City of San Diego, California, " approved by the mayor of said City on the 11th day of April, 1904, excepting so far as the provisions of said Ordinance No. 1556 may conflict with the provisions hereof .

Also, in order to prepare the walls of said Excavation in said street to receive the concrete walls heretofore provided to be constructed therein, that said work shall include the trimming or shaping of said walls of said Excavation in the following manner, to-wit:

The northern wall of said excavation shall be cut back or filled out (whichever may be necessary) so that when the concrete wall shall be constructed next to said northern wall of said excavation, the northern side of said concrete wall at the top thereof shall be on a line parallel with the southern side of the curb now constructed in the street, were the said line of said curb extended to the point of intersection with the top of said concrete wall; and so as to form a uniform surface upon the face of said wall of said excavation corresponding in shape to the concrete wall to be constructed next thereto.

The eastern wall of said excavation shall be cut back and trimmed so as to form a uniform surface corresponding in shape to the concrete wall to be constructed next to said eastern wall of said excavation.

That all said work shall be done under the direction and to the satisfaction of the Superintendent of Streets of said city and the materials used shall be to the satisfaction of said Superintendent of Streets.

That the SAN DIEGO UNION AND DAILY BEE, a daily newspaper, published and circulated, and of general circulation, in the said City of San Diego, be and it is hereby designated as the newspaper in which this Resolution of Intention shall be published for two days, and the notice of the passage thereof, shall be published for six days in the manner and by the persons required by law.

That the Clerk of the said City of San Diego be and he is hereby directed, to post this Resolution of Intention conspicuously for two days on or near the chamber door of the said Common Council, and to cause the same to be published by two insertions in said daily newspaper in the manner required by law.

That the Street Superintendent of the said City of San Diego shall thereupon cause to be conspicuously posted along the line of the said contemplated work, above described, notices of the passage of this resolution, in the manner and in the form required by law and shall also cause a notice similar in substance to be published for six days in said daily newspaper in the manner required by law.

Passed and adopted by the said Common Council of the said City of San Diego, California this 17th day of September, 1906, by the following vote, to-wit:

AYES--- COUNCILMEN: Thorpe, Ludington, Blochman, Kelly, Creelman, Reynolds, Johnson and Goldkamp.

NOES--- None.

ABSENT- COUNCILMAN: McNeill.

A. P. JOHNSON JR.,
President of the Common Council of the City of
San Diego, California.

I HEREBY CERTIFY that the above and foregoing Resolution of Intention was passed by the Common Council of the said City of San Diego, at the time and by the vote above stated.

J. T. BUTLER,

(SEAL)

City Clerk of the City of San Diego, California and Ex-Officio

Clerk of the Common Council of the City of San Diego.

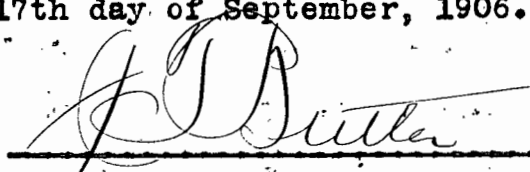
By PERCY L. DAY, Deputy.

I HEREBY APPROVE the foregoing resolution this 18th day of Sept. 1906.

JOHN L. SEHON,

Mayor of the City of San Diego, California.

I HEREBY CERTIFY that the above and foregoing is a full, true and correct copy of Resolution No. 2911, of the resolutions of the City of San Diego, California, as adopted by the Common Council of said City on the 17th day of September, 1906.



City Clerk of the City of San Diego, California.

R E S O L U T I O N O F I N T E N T I O N N O . 2 9 1 2 .

TO SIDEWALK SIXTH STREET IN THE CITY OF SAN DIEGO, CALIFORNIA, FROM THE NORTH LINE OF "E" STREET TO THE NORTH LINE OF "F" STREET.

BE IT RESOLVED, By the Common Council of the City of San Diego, as follows:

That the public interest and convenience of the City of San Diego, a municipal corporation in the County of San Diego, State of California, requires the construction of the sidewalks in said city hereinafter mentioned and that it is the intention of the Common Council of said city to order the following street work to be done, to-wit: That Sixth street, on both sides thereof, from the north line of "E" street to the north line of "F" street in said city of San Diego, including both sides of all intersections of streets between said points (excepting where already sidewalked with concrete, and also excepting such portions of the said Sixth street, and the said intersections of streets between said points required by law to be kept in order or repair by any person or company having railroad tracks thereon) be sidewalked with concrete the base or foundation of which shall contain four parts of gravel, and the said sidewalks shall be constructed according to the requirements of Ordinance No. 1140 of the ordinances of said city, entitled, "An Ordinance Prescribing Specifications for sidewalking and curbing in the City of San Diego, California", approved by the mayor of said city on the 17th day of June, 1902, except in so far as the requirements of said Ordinance are inconsistent with the provisions hereof.

That there shall be no openings in said sidewalks for the admission of coal or light or for manholes or for any other purpose, and no glass shall be used in the construction thereof; also that where said sidewalks are to be constructed over the excavation extending from a line near the northern curb line of said sidewalk at the southeast corner of said Sixth and "E" streets along said Sixth street, underneath said sidewalk, to the southern terminus of said excavation, there shall be constructed to support said sidewalk and the roadway of said street the following walls and arches, to-wit:

A wall underneath said sidewalk next to and parallel with the property line abutting on ^{said} Sixth street and extending the entire length of said excavation;

A wall underneath said sidewalk the entire length of said excavation and adjoining the western wall of said excavation when said western wall of said excavation shall have been trimmed as hereinafter provided;

84

A wall underneath said sidewalk adjoining the northern wall of said excavation when said northern wall shall have been trimmed as hereinafter provided, this wall to extend across the entire width of said excavation at its northern end from the western side of said wall next to the property line to the eastern side of said wall adjoining the western side of said excavation;

A wall underneath said sidewalk adjoining the southern wall of said excavation when said southern wall shall have been trimmed as hereinafter provided, this wall to extend the entire width of said excavation at its southern end from the western side of said wall next to the property line to the eastern side of said wall adjoining the western side of said excavation;

Also, the construction of arches to fill the entire space between steel "I" beams, said beams to extend across from said wall next to the property line to said wall on the western side of said excavation and be supported by said walls and be placed four feet between centers.

The said walls and arches to be constructed of concrete, and said walls and arches and steel "I" beams to be constructed of the material and in the manner and according to the specifications for constructing concrete walls and concrete arches and steel "I" beams contained in Ordinance No. 1556, of the ordinances of said city entitled, "An Ordinance Prescribing Specifications for the Construction of Sidewalks over Excavations in the City of San Diego, California," approved by the mayor of said city April 11th, 1904, except in so far as the provisions of said Ordinance No. 1556 may conflict with the provisions hereof.

Also, in order to prepare the walls of said excavation in said street to receive the concrete walls heretofore provided to be constructed therein, that said work shall include the trimming or shaping of the said walls of said excavation in the following manner, to-wit: The western wall of said excavation shall be cut back or filled out (whichever may be necessary) so that when the concrete wall shall be constructed next to said western wall of said excavation the western side of said concrete wall at the top thereof shall be on a line parallel with the eastern side of the curb now constructed in the street, were the said line of said curb extended to the point of intersection with the top of said concrete wall, and so as to form a uniform surface upon the face of the said wall of said excavation, corresponding in shape to the concrete wall to be constructed next thereto.

The northern wall of said excavation shall be cut back or filled out (whichever may be necessary) so that when the concrete wall shall be constructed next to said western wall of said excavation the northern side of said concrete wall, at the top thereof, shall be on a line parallel with the southern side of the curb now constructed in the street, were the said line of the curb extended to the point of intersection with the top of said concrete wall, and so as to form a uniform surface on the face of said northern wall of said excavation corresponding to the shape of the concrete wall to be constructed next thereto.

The southern wall of said excavation shall be cut back so as to form a uniform surface corresponding in shape to the concrete wall to be constructed next to said southern wall of said excavation.

That all said work shall be done under the direction and to the satisfaction of the Superintendent of Streets of said City, and the materials used shall be to the satisfaction of said Superintendent of Streets.

That the SAN DIEGO UNION AND DAILY BEE a daily newspaper, published and circulated, and of general circulation, in ^{the} said City of San Diego, be and it is hereby designated as the newspaper in which this Resolution of Intention shall be published for two days, and the notice of the passage thereof shall be published for six days in the manner and by the persons required by law.

That the Clerk of the said City of San Diego, ^{be} and he is hereby directed to post this Resolution of Intention conspicuously for two days on or near the chamber door of the said Common Council, and to cause the same to be published by two insertions in said daily newspaper in the manner required by law.

That the Street Superintendent of the said City of San Diego shall thereupon cause to be conspicuously posted along the line of the said contemplated work, above described, notices of the passage of this resolution, in the manner and in the form required by law and shall also cause a notice similar in substance to be published for six days in said daily newspaper in the manner required by law.

Passed and adopted by the said Common Council of the said City of San Diego, California, this 17th day of September, 1906, by the following vote, to-wit :

AYES---COUNCILMEN: Thorpe, Ludington, Blochman, Kelly, Creelman, Reynolds, Johnson and Goldkamp.

NOES---None.

ABSENT-COUNCILMAN: McNeill.

A. P. JOHNSON JR.,

President of the Common Council of the City of
San Diego, California.

I HEREBY CERTIFY that the above and foregoing Resolution of Intention was passed by the Common Council of the said City of San Diego, at the time and by the vote above stated.

J. T. BUTLER,

(SEAL)

City Clerk of the City of San Diego, California, and Ex-Officio
Clerk of the Common Council of the City of San Diego.

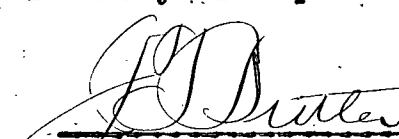
By PERCY L. DAY, Deputy.

I HEREBY APPROVE the foregoing resolution this 18th day of Sept., 1906.

JOHN L. SEHON,

Mayor of the City of San Diego, California.

I HEREBY CERTIFY that the above and foregoing is a full, true and correct copy of Resolution No. 2912, of the resolutions of the City of San Diego, California, as adopted by the Common Council of said City on the 17th day of September, 1906.



City Clerk of the City of San Diego, California.

R E S O L U T I O N N O . 2 9 1 3 .

BE IT RESOLVED, By the Common Council of the City of San Diego, as follows:

That the City Engineer be and he is hereby authorized and directed to prepare and furnish plans, specifications and estimates of cost for the construction of a sewer system on Golden Hill, from the south line of B street, down 32nd street to a connection with the 9th ward sewer system.

I HEREBY CERTIFY that the above and foregoing is a full, true and correct copy of Resolution No. 2913, of the resolutions of the City of San Diego, California, as adopted by the Common Council of said City on the 17th day of September, 1906.


City Clerk of the City of San Diego, California.

86
R E S O L U T I O N N O . 2 9 1 4 .

DIRECTING THE CITY ENGINEER TO MAKE A DIAGRAM OF THE PROPERTY AFFECTED OR BENEFITED BY THE WORK PROPOSED ON KURTZ STREET.

BE IT RESOLVED, By the Common Council of the City of San Diego, as follows:

That the city engineer of said city is hereby directed to make a diagram of the property affected or benefited by the work and improvement to be done on Kurtz street in said City of San Diego, including the sidewalks thereof from the southeasterly line of Wright street to the southeasterly line of Witherby street, including all intersections of streets between said points and the sidewalks of such intersections (excepting such portions of Kurtz street and of the intersections of streets between said points required by law to be kept in order or repair by any person or company having railroad tracks thereon) as described in that Resolution of Intention No. 2668, adopted by this council on March 5th, 1906. and to be assessed to pay the expenses thereof. Such diagram shall show each separate lot, piece or parcel of land, the area in square feet of each of such lots, pieces, or parcels of land, and the relative location of the same to the work proposed to be done, all within the limits of the assessment district.

Passed and adopted by the said Common Council of the said City of San Diego, California, this 17th day of September, 1906, by the following vote, to-wit:

AYES--- COUNCILMEN: Thorpe, Ludington, Blochman, Kelly, Creelman, Reynolds, Johnson and Goldkamp.

NOES--- None.

ABSENT- COUNCILMAN: McNeill;

A. P. JOHNSON JR.,

President of the Common Council of the City of
San Diego, California.

I HEREBY CERTIFY that the above and foregoing Resolution was passed by the Common Council of the said City of San Diego, at the time and by the vote above stated.

J. T. BUTLER,

(SEAL) City Clerk of the City of San Diego, California, and Ex-Officio
Clerk of the Common Council of the said City of San Diego.

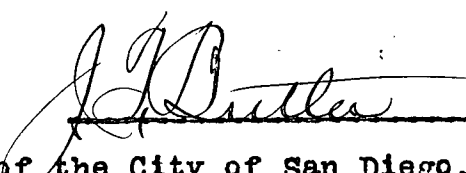
By PERCY L. DAY, Deputy.

I HEREBY APPROVE the foregoing resolution this 19th day of Sept., 1906.

JOHN L. SEHON,

Mayor of the City of San Diego, California.

I HEREBY CERTIFY that the above and foregoing is a full, true and correct copy of Resolution No. 2914, of the resolutions of the City of San Diego, California, as adopted by the Common Council of said City on the 17th day of September, 1906.


City Clerk of the City of San Diego, California.

R E S O L U T I O N N O . 2 9 1 5 .

DIRECTING THE CITY ENGINEER TO MAKE A DIAGRAM OF THE PROPERTY AFFECTED OR BENEFITED BY THE WORK PROPOSED ON WRIGHT STREET.

BE IT RESOLVED, By the Common Council of the City of San Diego, as follows:

That the city engineer of said city is hereby directed to make a diagram of the property affected or benefited by the work and improvement to be done on Wright street in said City of San Diego, including the sidewalks thereof from the southwesterly line of Hancock street to the northeasterly line of Kurtz street, including all intersections of streets between said points and the sidewalks of such intersections (excepting such portions of Wright street and of the intersections of streets between said points required by law to be kept in order or repair by any person or company having railroad tracks thereon) as described in that Resolution of Intention No. 2667, adopted by this council on March 5th, 1906, and to be assessed to pay the expenses thereof. Such diagram shall show each separate lot, piece or parcel of land, the area in square feet of each of such lots, pieces or parcels of land, and the relative location of the same to the work proposed to be done, all within the limits of the assessment district.

Passed and adopted by the said Common Council of the said City of San Diego, California, this 17th day of September, 1906, by the following vote, to-wit:

AYES--- COUNCILMEN: Thorpe, Ludington, Blochman, Kelly, Creelman, Reynolds, Johnson and Goldkamp.

NOES--- None.

ABSENT- COUNCILMAN: McNeill;

A. P. JOHNSON JR.,

President of the Common Council of the City of San Diego, California.

I HEREBY CERTIFY that the above and foregoing Resolution was passed by the Common Council of the said City of San Diego, at the time and by the vote above stated.

J. T. BUTLER,

(SEAL)

City Clerk of the City of San Diego, California, and Ex-Officio

Clerk of the Common Council of the said City of San Diego;

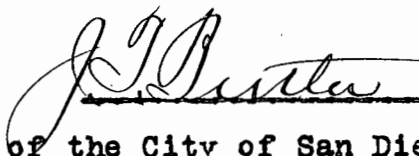
By PERCY L. DAY, Deputy.

I HEREBY APPROVE the foregoing resolution this 19th day of Sept., 1906.

JOHN L. SEHON,

Mayor of the City of San Diego, California.

I HEREBY CERTIFY that the above and foregoing is a full, true and correct copy of Resolution No. 2915, of the resolutions of the city of San Diego, California, as adopted by the Common Council of said City on the 17th day of September, 1906.


City Clerk of the City of San Diego, California.

88
R E S O L U T I O N N O . 2 9 1 6 .

DIRECTING THE CITY ENGINEER TO MAKE A DIAGRAM OF THE PROPERTY AFFECTED OR BENEFITED BY THE WORK PROPOSED ON HANCOCK STREET.

BE IT RESOLVED, By the Common Council of the City of San Diego, as follows:

That the City engineer of said city is hereby directed to make a diagram of the property affected or benefited by the work and improvement to be done on Hancock street in said City of San Diego, including the sidewalks thereof from the southwesterly line of California street to the northwesterly line of Wright street, including all intersections of streets between said points and the sidewalks of such intersections (excepting such portions of Hancock street and of the intersections of streets between said points required by law to be kept in order or repair by any person or company having railroad tracks thereon) as described in that Resolution of Intention No. 2666, adopted by this council on March 5th, 1906, and to be assessed to pay the expenses thereof. Such diagram shall show each separate lot, piece or parcel of land, the area in square feet of each of such lots, pieces or parcels of land, and the relative location of the same to the work proposed to be done, all within the limits of the assessment district.

Passed and adopted by the said Common Council of the said City of San Diego, California, this 17th day of September, 1906, by the following vote, to-wit:

AYES--- COUNCILMEN: Thorpe, Ludington, Blochman, Kelly, Creelman, Reynolds, Johnson and Goldkamp.

NOES--- None.

ABSENT- COUNCILMAN: McNeill;

A. P. JOHNSON JR.,

President of the Common Council of the City of
San Diego, California.

I HEREBY CERTIFY that the above and foregoing Resolution was passed by the Common Council of the said City of San Diego, at the time and by the vote above stated.

J. T. BUTLER,

(SEAL) City Clerk of the City of San Diego, California, and Ex-Officio
Clerk of the Common Council of the said City of San Diego.


By PERCY L. DAY, Deputy.

I HEREBY APPROVE THE foregoing resolution this 19th day of Sept., 1906.

JOHN L. SEHON,

Mayor of the city of San Diego, California.

I HEREBY CERTIFY that the above and foregoing is a full, true and correct copy of Resolution No. 2916, of the resolutions of the City of San Diego, California, as adopted by the Common Council of said City on the 17th day of September, 1906.


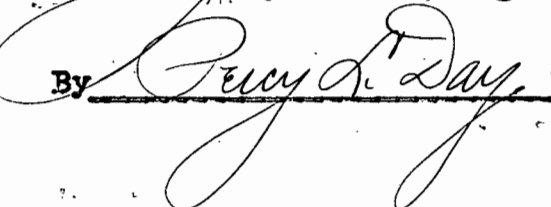

City Clerk of the City of San Diego, California.

R E S O L U T I O N N O . 2 9 1 7 .

Be it Resolved by the Common Council of the City of San Diego, as follows;

That W. E. Jacobs be and he is hereby granted an extension of time, to-wit; sixty (60) days from and after Sept. 22, 1906, to complete the construction of the re-inforced concrete culvert on H street, between 14th and 15th streets.

I hereby certify, that the above and foregoing, is a full, true and correct copy of Resolution No. 2917, of the Resolutions of the City of San Diego, California, as adopted by the Common Council of said City on the 1st day of October, 1906.




City Clerk of the City of San Diego California.
By  Deputy.

R E S O L U T I O N N o . 2 9 1 8 .

BE IT RESOLVED, By the Common Council of the City of San Diego, as follows;

That the Stanley Contracting Company, be and it is hereby granted an extension of time, to-wit; ninety (90) days from and after October 1st, 1906, for the completion of its contract for the construction of the B street re-inforced concrete conduit.

I hereby certify, that the above and foregoing is a full, true and correct copy of Resolution No. 2918, of the Resolutions of the City of San Diego, California, as adopted by the Common Council of said City, on the 1st day of October, 1906.




City Clerk of the City of San Diego, California.
By  Deputy.

R E S O L U T I O N N o . 2 9 1 9 .

BE IT RESOLVED, By the Common Council of the City of San Diego, as follows;

That the time for the completion of the work of grading India street in the City of San Diego, including sidewalks thereof, from the northwest line of Kalmia street to the northwest line of Winder street, including all intersections of streets between said points, and the sidewalks of such intersections, and the construction of a trestle bridge and culverts, as fixed in said contract made between the Superintendent of Streets of said City and John Engebretsen Contractor, and Walter P. Moore Superintendent of Streets, Dated Dec 27, 1905, be and the same is hereby extended sixty days, and the Superintendent of Streets is hereby authorized and instructed to grant said Contractor 60 days additional time to the time fixed in said contract for the grading of said street, within which to complete the grading of said street between the points named in said contract.

I HEREBY CERTIFY, that the above and foregoing, is a full, true and correct copy of Resolution No 2919, of the Resolutions of the City of San Diego, California, as adopted by the Common Council of said City, on the 1st day of October 1906.


City Clerk of the City of San Diego, California.
By  Deputy.

RESOLUTION No. 2920.

BE IT RESOLVED, By the Common Council of the City of San Diego, As follows;

That the San Diego County Central Committee of the Socialist Party of America, be and it is hereby granted permission to hang a banner across Fifth street, from its headquarters, until Nov. 10th, 1906.

I HEREBY CERTIFY, that the above and foregoing is a full, true and correct copy of Resolution No. 2920, of the Resolutions of the City of San Diego, California, as adopted by the Common Council of said City, on the 1st day of October, 1906.

J. T. Rutledge
City Clerk of the City of San Diego, California.

By Percy R. Day Deputy.

RESOLUTION No. 2921.

BE IT RESOLVED, By the Common Council of the City of San Diego, as follows;

That Resolution No. 2875, adopted August 27th, 1906, is amended in so far as it describes the lands to be assessed to pay the damages costs and expenses for the work and improvement in said resolution referred to, and the lands to be assessed shall be as follows, to-wit;

All that portion of the City of San Diego lying between the east line of Twenty-sixth street and the west line of Thirtieth street, and the south line of "A" street, and the south line of Sherman's Addition, and all that portion of the City of San Diego lying between the south line of Sherman's Addition and the north line of Logan avenue and the west line of Thirtieth street and the west line of Twenty-eighth street, and also blocks Nos. 314 315, 316, 317, 279, 280, 281, 273, 274, 275, all in the San Diego Land & Town Company's Addition according to the map of said addition on file in the office of the County Recorder of San Diego County.

I HEREBY CERTIFY, that the above and foregoing, is a full, true and correct copy of Resolution No. 2921, of the Resolutions of the City of San Diego, California, as adopted by the Common Council of said City, on the 1st day of October, 1906.

J. T. Rutledge
City Clerk of the City of San Diego, California.

By Percy R. Day Deputy.

RESOLUTION No. 2922.

BE IT RESOLVED, By the Common Council of the City of San Diego, as follows;

That the owners of lots one and two in block 7 Middletown, in the City of San Diego, fronting on Arctic street, have permission to grade the sidewalks in front of said lots at their own expense providing the said work be done prior to the adoption by this Council of a resolution of Intention to grade the said street in front of said lots, and after the adoption of said resolution of intention, no one shall have authority to do any grading under or by virtue of this resolution.

I HEREBY CERTIFY, that the above and foregoing, is a full, true and correct copy of Resolution No. 2922, of the Resolutions of the City of San Diego, California, as adopted by the Common Council of said City, on the 1st day of October, 1906.

J. T. Rutledge
City Clerk of the City of San Diego, California.

RESOLUTION No. 2923.

BE IT RESOLVED, By the Common Council of the City of San Diego, as follows;

That it be and is hereby determined by this Common Council that Sampson street from the north line of the right-of-way of the Southern California Railway Company to the south line of Twenty-eighth street, be improved between said points by the construction of sidewalks and curbs thereon, in accordance with the specifications for such work as contained in Ordinance No. 1140, approved June 17th, 1902.


That the owners of property fronting upon said street between said points shall have until the 1st day of April, 1907, within which to construct sidewalks and curbs thereon at private contract.

That the City Engineer be and he is hereby authorized and directed to prepare a profile of the sidewalk of said street between said points, and furnish to any person applying therefor an estimate of the number of cubic yards of excavation or embankment necessary to bring any portion of the sidewalk of said street to its official grade.

That on said 1st day of April 1907, said City Engineer shall furnish this Council a detailed report showing the amount of sidewalking and curbing yet to be done on said street between said points.

That the City Clerk advertise the fact that said improvement has been decided upon, and that property owners desiring to construct sidewalks and curbs by private contract must complete said work on or before the said 1st day of April, 1907.

I HEREBY CERTIFY, that the above and foregoing is a full, true and correct copy of Resolution No. 2923, of the Resolutions of the City of San Diego, California, as adopted by the Common Council of said City, on the 1st day of October, 1906.


City Clerk of the City of San Diego, California.


By  Deputy.


RESOLUTION No. 2924.

BE IT RESOLVED, By the Common Council of the City of San Diego, as follows;

That the City Engineer prepare and furnish this Council, without delay, estimates of the costs of the improvements for bridges, sewer extensions, water extensions and for fire protection to be included in the contemplated bond issue.

I HEREBY CERTIFY, that the above and foregoing, is a full, true and correct copy of Resolution No. 2924, of the Resolutions of the City of San Diego, California, as adopted by the Common Council of said City, on the 1st day of October, 1906.


City Clerk of the City of San Diego, California.

By  Deputy.

92
R E S O L U T I O N No. 2 9 2 5.

BE IT RESOLVED, By the Common Council of the City of San Diego, as follows;

That the City Engineer of said City is hereby directed to prepare and furnish to this Common Council, the plans, drawings and cross-sections for the paving of "H" street with disintegrated granite, between the west line of Fourth street and the west line of Atlantic street, all in the City of San Diego, County of San Diego, and also that he recommend with what material the gutters to be constructed upon said street between the points thereon hereinbefore mentioned shall be paved and of what material the culverts therefor shall be made.

I HEREBY CERTIFY, that the above and foregoing, is a full, true and correct copy of Resolution No. 2925, of the Resolutions of the City of San Diego, California, as adopted by the Common Council of said City, on the 1st day of October, 1906.

J. T. Butler
City Clerk of the City of San Diego, California.

By Ferry A. Day Deputy.

R E S O L U T I O N No. 2 9 2 6 .

BE IT RESOLVED, By the Common Council of the City of San Diego, as follows;

That the City Engineer of said City is hereby directed to prepare and furnish to this Common Council, the plans, drawings and cross-sections for the paving of "K" street with disintegrated granite, from the east line of Sixth street to the west line of Sixteenth street all in the City of San Diego, County of San Diego, and also that he recommend with what material the gutters to be constructed upon said street between the points thereon hereinbefore mentioned shall be paved and of what material the culverts therefor shall be made.

I HEREBY CERTIFY, that the above and foregoing, is a full, true and correct copy of Resolution No. 2926, of the Resolutions of the City of San Diego, California, as adopted by the Common Council of said City, on the 1st day of October, 1906.

J. T. Butler
City Clerk of the City of San Diego, California.

By Ferry A. Day Deputy.

R E S O L U T I O N No. 2 9 2 7 .

BE IT RESOLVED, By the Common Council of the City of San Diego, as follows;

That the City Engineer of the City of San Diego, California, be and he is hereby authorized and directed to furnish to this Common Council, a careful estimate of the number of cubic yards of excavation and the number of cubic yards of embankment necessary to bring Front street in the City of San Diego, California, from the north line of Spruce street to the south line of Thorn street, including the sidewalks thereof, to its official grade and cross-section, excepting such portion of the said Front street and the said intersections of streets between said points required by law to be kept in order or repair by any person or company having railroad tracks thereon.

That said estimate shall be made in duplicate, one copy of which shall be kept on file in the office of the said City Engineer, and shall, during office hours, be accessible for inspection to any person who may desire to inspect the same; that the said estimate shall include plans and specifications and estimates of the cost of any and all culverts which it may be necessary to construct in doing said work.

I HEREBY CERTIFY, that the above and foregoing, is a full, true and correct copy of Resolution No. 2927, of the Resolutions of the City of San Diego, California, as adopted by the Common Council of said City on the 1st day of October, 1906.

J. T. Butler
City Clerk of the City of San Diego, California.

By Fred A. Day Deputy.

R E S O L U T I O N No. 2 9 2 8 .

BE IT RESOLVED, By the Common Council of the City of San Diego, as follows;

That the City Engineer prepare and furnish to this Council, a description of the exterior boundary lines of the district to be benefited and assessed for the costs and expenses of extending "A" street from Fourteenth street to its connection with "A" street, between Fourteenth and Fifteenth streets, and that said district include the following lands, to-wit;

All the lands, except public streets and highways between the east line of 10th street and the west line of the Switzer Tract and the south line of the 1400 acre public park and the north line of the 3d tier of lots south of A street;

AND BE IT FURTHER RESOLVED, That the following named persons be named in the Resolution of Intention, hereafter to be adopted, for the opening of said street as the Commissioners to have charge and supervision of said work and improvement, to-wit; Joseph Ryan, Eugene De Burn, and John J. Fitzpatrick.

I HEREBY CERTIFY, that the above and foregoing is a full, true and correct copy of Resolution No. 2928, of the Resolutions of the City of San Diego, California, as adopted by the Common Council of said City, on the 1st day of October, 1906.

J. T. Butler
City Clerk of the City of San Diego, California.

By Fred A. Day Deputy.

R E S O L U T I O N NO. 2929.

RESOLUTION APPROVING THE DIAGRAM OF THE PROPERTY AFFECTED AND BENEFITTED BY THE PROPOSED WORK AND IMPROVEMENT OF WRIGHT STREET FROM THE SOUTHWESTERLY LINE OF HANCOCK STREET TO THE NORTHEASTERLY LINE OF KURTZ STREET.

WHEREAS, the Engineer of the City of San Diego, California, pursuant to Resolution No. 2915, adopted on the 17th day of September, 1906, has made and does now present to the Common Council of said city a diagram of the property affected and benefited by the proposed work and improvement to be done on Wright street from the southwesterly line of Hancock street to the northeasterly line of Kurtz street, in the City of San Diego, as described in Resolution of Intention No. 2667, passed by said common council on the 5th day of March, 1906,

which said diagram is contained in and a part of that certain Document consisting of two pages, and upon the last page of which is the certificate of said engineer, dated the 27th day of September, 1906, wherein he certifies that the first page thereof constitutes a true and correct diagram of the property affected and benefited by said proposed work and improvement, and the said diagram appears in all respects to conform to the requirements of law, NOW, THEREFORE,

BE IT RESOLVED By the Common Council of the City of San Diego, as follows:

That the said diagram is hereby approved.

And the clerk of said common council is herein directed to certify the fact of such approval, and the date thereof, and immediately to deliver the said diagram to the Superintendent of Street of said city.

Passed and adopted by the said Common Council of the said City of San Diego, California, this 1st day of October, 1906, by the following vote, to-wit:

AYES-Councilmen Thorpe, Ludington, Blochman, Kelly, McNeill, Creelman, Reynolds and Goldkamp.

NOES-None.

Absent-Councilman Johnson.

W.F. Ludington,

President Pro Tempore of the Common Council of the
City of San Diego, California.

I hereby certify that the above and foregoing Resolution was passed by the Common Council of the said City of San Diego, at the time and by the vote above stated.

J.T. Butler,

City Clerk of the City of San Diego, California, and
Ex-officio Clerk of the Common Council
of the said City of San Diego.


By Percy L. Day, Deputy.

I hereby approve the foregoing resolution this 3rd day of October, 1906.

John L. Schon,

Mayor of the City of San Diego,
California.

I HEREBY CERTIFY, that the above and foregoing is a full, true and correct copy of Resolution No. 2929, of the Resolutions of the City of San Diego, California, as adopted by the Common Council of said City, on the 1st day of October, 1906.


City Clerk of the City of San Diego, California.

By  Deputy.

R E S O L U T I O N N O O . 2930.

RESOLUTION APPROVING THE DIAGRAM OF THE PROPERTY AFFECTED AND BENEFITED BY THE PROPOSED WORK AND IMPROVEMENT OF ADAMS AVENUE FROM A POINT 25 FEET EAST OF THE EAST LINE OF CAMPUS AVENUE TO THE EAST LINE OF THE CITY OF SAN DIEGO.

WHEREAS, the Engineer of the City of San Diego, California, pursuant to Resolution No. 2665, adopted on the 5th day of March, 1906, has made and does now present to the common council of said city a diagram of the property affected and benefited by the proposed work and improvement to be done on Adams avenue from a point 25 feet east of the east line of Campus avenue to the east line of said city of San Diego, as described in Resolution of Intention No. 2535, passed by said common council on the 18th day of December, 1905, which said diagram is contained in and a part of that certain document consisting of nine pages, and upon the last page of which is the certificate of said engineer, dated the 16th day of April, 1906, wherein he certifies that the 8 preceding pages constitute the aforesaid diagram and the said diagram appears in all respects to conform to the requirements of law, NOW, THEREFORE,

BE IT RESOLVED, By the Common Council of the City of San Diego, as follows:

That the said diagram is hereby approved.

And the clerk of said common council is hereby directed to certify the fact of

such approval, and the date thereof, and immediately to deliver the said diagram to the Superintendent of Streets of said city.

Passed and adopted by the said Common Council of the said City of San Diego, California, this 1st day of October, 1906, by the following vote, to-wit:

Ayes: Councilmen Thorpe, Ludington, Blochman, Kelly, McNeill, Creelman, Reynolds and Goldkamp.

NOES: None.

ABSENT: Councilman Johnson.

W.F. Ludington,

President Pro Tempore of the Common Council of the
City of San Diego, California.

I HEREBY CERTIFY that the above and foregoing Resolution was passed by the Common Council of the said City of San Diego, at the time and by the vote above stated.

J.T. Butler,

City Clerk of the City of San Diego, California, and
Ex-officio Clerk of the Common Council of the
said City of San Diego.

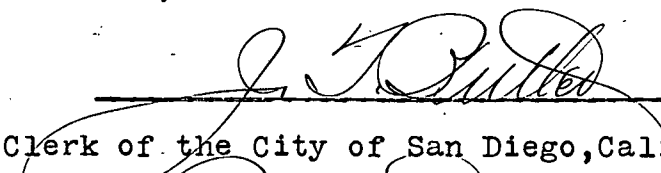
By Percy L. Day, Deputy.

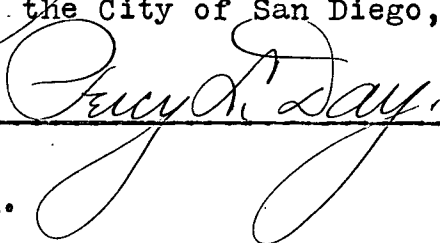
I HEREBY APPROVE the foregoing resolution this 3rd day of October, 1906.

John L. Sehon,

Mayor of the City of San Diego,
California.

I HEREBY CERTIFY that the above and foregoing is a full, true and correct copy of Resolution No. 2930, of the Resolutions of the City of San Diego, California, as adopted by the Common Council of said City, on the 1st day of October, 1906.


City Clerk of the City of San Diego, California.

By  Deputy.

R E S O L U T I O N NO. 2931.

RESOLUTION APPROVING THE DIAGRAM OF THE PROPERTY AFFECTED AND BENEFITED BY THE PROPOSED WORK AND IMPROVEMENT OF KURTZ STREET FROM THE SOUTHEASTERLY LINE OF WRIGHT STREET TO THE SOUTHEASTERLY LINE OF WITHERBY STREET.

WHEREAS, the Engineer of the City of San Diego, California, pursuant to Resolution No. 2914, adopted on the 17th day of September, 1906, has made and does now present to the Common Council of said city a diagram of the property affected and benefited by the proposed work and improvement to be done on Kurtz street, from the southeasterly line of Wright street to the southeasterly line of Witherby street, in the said city of San Diego, as described in Resolution of Intention No. 2668, passed by said Common Council on the 5th day of March, 1906, and which said diagram is contained in a part of that certain document consisting of 2 pages, and upon the last page of which is the certificate of said engineer, dated the 25th day of September, 1906, wherein he certifies that the preceding page constitutes the aforesaid diagram, and the said diagram appears in all respects to conform to the requirements of law, NOW, THEREFORE,

Be It RESOLVED, By the Common Council of the City of San Diego, as follows,
That the said diagram is hereby approved.

And the clerk of said common council is hereby directed to certify the fact of such approval, and the date thereof, and immediately to deliver the said diagram to the Superintendent of Streets of said city.

Passed and adopted by the said Common Council of the said City of San Diego, California, this 1st day of October, 1906, by the following vote, to-wit:

AYES-Councilmen Thorpe, Ludington, Blochman, Kelly, McNeill, Creelman, Reynolds and Goldkamp.

NOES-NONE.

ABSENT-Councilman Johnson.

W.F. Ludington,

President Pro Tempore of the Common Council of the
City of San Diego, California.

I HEREBY CERTIFY that the above and foregoing Resolution was passed by the Common Council of the said City of San Diego, at the time and by the vote above stated.

J.T. Butler,

City Clerk of the City of San Diego, California, and
Ex-officio Clerk of the Common Council of the
said City of San Diego.

[Seal]

By Percy L. Day, Deputy.

I HEREBY APPROVE the foregoing resolution this 3rd day of October, 1906.

John L. Sehon,

Mayor of the City of San Diego,
California.

I HEREBY CERTIFY that the above and foregoing is a full, true and correct copy of Resolution No 2931 of the Resolutions of the City of San Diego, California, as adopted by the Common Council of said City, on the 1st day of October, 1906.

J. T. Butler
City Clerk of the City of San Diego, California.

By *Percy L. Day*, Deputy.

RESOLUTION NO. 2932.

DIRECTING THE CITY ENGINEER TO MAKE A DIAGRAM OF THE PROPERTY AFFECTED OR BENEFITED BY THE WORK PROPOSED ON GRANT AVENUE/

BE IT RESOLVED, By the Common Council of the City of San Diego, as follows:

That the city engineer of said city is hereby directed to make a diagram of the property affected or benefited by the work and improvement to be done on Grant avenue in the City of San Diego, California, including the sidewalks thereof, from the north line of intersections of streets between said points and the sidewalks of such "N" street to the west line of Twenty-eighth street, including all intersections (excepting such portions of said Grant avenue and of the intersections of streets between said points required by law to be kept in order or repair by any person or company having railroad tracks thereon) as described in that Resolution of Intention No. 2764, adopted by this council on the 4th day of June, 1906, and to be assessed to pay the expenses thereof. Such diagram shall show each separate lot, piece or parcel of land, the area in square feet of each of such lots, pieces, or parcels of land, and the relative location of the same to the work proposed to be done, all within the limits of the assessment district.

Passed and adopted by the said Common Council of the said City of San Diego, California, this 1st day of October, 1906, by the following vote, to-wit:

AYES-Councilmen Thorpe, Ludington, Blochman, Kelly, McNeill, Creelman, Reynolds and Goldkamp.

NOES-NONE.

ABSENT-Councilman Johnson.

W.F.Ludington,
President Pro Tempore of the Common Council of the
City of San Diego, California.

I HEREBY CERTIFY that the above and foregoing Resolution was passed by the Common Council of the said City of San Diego, at the time and by the vote, above stated.

J.T.Butler,
City Clerk of the City of San Diego, California, and
Ex-officio Clerk of the Common Council
of the City of San Diego.

By Percy L. Day, Deputy.

I HEREBY APPROVE the foregoing resolution this 3rd day of October, 1906.

John L. Sehon,
Mayor of the City of San Diego, California.

I HEREBY CERTIFY that the above and foregoing is a full, true and correct copy of Resolution No. 2932 of the Resolutions of the City of San Diego, California, as adopted by the Common Council of said City, on the 1st day of October, 1906.

J. T. Butler
City Clerk of the City of San Diego, California.

By Percy L. Day, Deputy.
~~By Percy L. Day, Deputy.~~

R E S O L U T I O N O F I N T E N T I O N NO. 2933.

TO CLOSE HOWARD AVENUE FROM THE EAST LINE OF OREGON STREET TO THE WEST LINE OF IDAHO STREET.

BE IT RESOLVED, By the Common Council of the City of San Diego, as follows:

That it is the intention of the Common Council of the City of San Diego, a municipal corporation in the County of San Diego and State of California, to order the following street work and improvement to be done, to-wit:

To close Howard avenue from the east line of Oregon street to the west line of Idaho street, in the City of San Diego, California.

And that it is not deemed necessary that any land be taken therefor.

That the district of lands to be affected and benefited by said work and improvement and to be assessed to pay the damages, costs and expenses thereof is included within the following exterior boundaries, to wit:

Commencing at the southeast corner of the intersection of Oregon street and El Cajon avenue, thence southerly along the east line of Oregon street to the north line of Polk avenue, thence easterly along the north line of Polk avenue to the west line of Idaho street, thence northerly along the west line of Idaho street to the south line of El Cajon avenue, thence westerly to the point of commencement; excepting therefrom all public streets, alleys and highways.

That the San Diego Union and Daily Bee, a daily newspaper published and circulated, and of general circulation, in the said City of San Diego, be and it is hereby designated as the newspaper in which the Street Superintendent of said City shall cause to be published in the manner and form required by law, notice of the passage of this Resolution of Intention, and the said Street Superintendent is hereby directed to cause notices of the passage of this resolution to be posted in the manner and form required by law, and to cause a notice similar in substance to be published in said paper for a period of ten days in the manner required by law.

Passed and adopted by the said Common Council of the said City of San Diego, California. this 1st day of October, 1906. by the following vote, to-wit:

Councilmen
 AYES-Thorpe, Ludington, Blochman, Kelly, McNeill, Creelman, Reynolds and Goldkamp.

NOES-None.

ABSENT-Councilman Johnson.

W.F.Ludington,

President Pro Tempore of the Common Council of
 the City San Diego, California.

I HEREBY CERTIFY that the above and foregoing Resolution of Intention was passed
 by the Common Council of the said City of San Diego, at the time and by the vote above
 stated.

J.T.Butler,

City Clerk of the City of San Diego, California,
 and Ex-officio Clerk of the Common
 Council of the City of
 San Diego.

[Seal]

By Percy L. Day, Deputy.

I hereby approve the foregoing resolution this 3rd day of October, 1906.

John L. Sehon,

Mayor of the City of San Diego, California.

I HEREBY CERTIFY that the above and foregoing is a full, true and correct copy of
 Resolution of Intention No. 2933 of the Resolutions of the City of San Diego, California,
 as adopted by the Common Council of said City, on the 1st day of October, 1906.

City Clerk of the City of San Diego, California.

By Percy L. Day Deputy.

RESOLUTION OF INTENTION NO. 2934.

To grade Hawthorn street in the City of San Diego, California, from a point 150
 feet west of the west line of California street to the west line of Fifth street, and to
 construct a culvert thereon.

RESOLVED, that it is the intention of the Common Council of the City of San
 Diego, a municipal corporation in the County of San Diego, State of California, to order
 the following street work to be done in said City, to-wit:

That Hawthorn street in the City of San Diego, California, including the side-
 walks thereof, from a point 150 feet west of the west line of California street to the west
 line of Fifth street, including all intersections of streets between said points and the
 sidewalks of such intersections (excepting such portions of the said Hawthorn street, and
 the said intersections of streets, between said points, required by law to be kept in
 order or repair by any person or company having railroad tracks thereon, and excepting
 the intersections of cross-streets already graded, or by this common council already
 ordered graded, intersecting said Hawthorn street between said points) be graded to the
 official grade thereof according to the specifications therefor contained in Ordinance
 No. 2061 of the ordinances of the said City of San Diego, entitled, "An Ordinance Provid-
 ing Specifications for the Grading of Streets in the City of San Diego, California," ap-
 proved on the 6th day of June, 1905."

Also that as a part of said work, there be constructed upon said Hawthorn street be-
 tween Second and Third Streets a salt-glazed vitrified pipe culvert, with its catch-basins
 and the covers for said catch-basins, together with all structures appertaining thereto,
 as shown by the plans, drawings and specifications hereinafter referred to.

The said culvert, with its catch-basins and covers and appurtenances thereto, is to be located at the place on said Hawthorn street shown by, and constructed of the materials provided by, and in the manner, and in all respects according to, the plans, specifications and drawings therefor contained in that certain document on file in the office of the Clerk of said City of San Diego, and endorsed as follows, to-wit; "Document No. 14876 Filed Sep 28 1906 J. T. Butler City Clerk By Percy L. Day Deputy Communication from City Engineer. Estimate of Yardage for grading^{of} Hawthorn street; also plans and specifications for necessary culverts", and copies of which plans, drawings and specifications are on file in the office of the City Engineer of said City, and the said plans, drawings and specifications are hereby approved and adopted as the plans, drawings and specifications for the construction of said culvert with its catch-basins and structures appertaining thereto as shown thereby and by reference thereto, said plans, drawings and specifications are incorporated herein and made a part hereof.

That the contractor or contractors to whom a contract is awarded for doing said work shall provide the deficiency of earth and material necessary to be supplied to grade said street to the official grade thereof.

That all said work shall be done under the direction and to the satisfaction of the Superintendent of Streets of said City, and the materials used shall be to the satisfaction of said Superintendent of Streets.

That the San Diego Union and Daily Bee, a daily newspaper published and circulated and of general circulation, in the said City of San Diego, be and it is hereby designated as the newspaper in which this Resolution of Intention shall be published for two days, and the notice of the passage thereof shall be published for six days in the manner and by the persons required by law.

That the Clerk of the said City of San Diego be and he is hereby directed to post this Resolution of Intention conspicuously for two days on or near the chamber door of the said Common Council, and to cause the same to be published by two insertions in said daily newspaper in the manner required by law.

That the Street Superintendent of said City of San Diego, shall thereupon cause to be conspicuously posted along the line of the said contemplated work above described, notices of the passage of this resolution, in the manner and in the form required by law and shall also cause a notice similar in substance to be published for six days in said daily newspaper in the manner required by law.

Passed and adopted by the said Common Council of the said City of San Diego, California, this 1st day of October 1906, by the following vote, to-wit;
 AYES---COUNCILMEN;-Thorpe, Ludington, Blochman, Kelly, McNeill, Creelman, Reynolds, and Goldkamp.

NOES---NONE:-

ABSENT-COUNCILMAN:-Johnson.

W. F. Ludington,
 President pro-tempore of the Common Council of
 The City of San Diego, California.

I HEREBY CERTIFY that the above and foregoing Resolution of Intention was passed by the Common Council of the said City of San Diego, at the time and by the vote above stated.

J. T. Butler.

City Clerk of the said City of San
 Diego, and ex-officio Clerk of the
 Common Council of the City
 of San Diego.

(SEAL)


By Percy L. Day Deputy.

100
I HEREBY APPROVE the foregoing resolution this 3rd day of October 1906.

John L. Sehon.

Mayor of the City of San Diego, California.

I HEREBY CERTIFY, that the above and foregoing is a full, true and correct copy of Resolution of Intention No. 2934, of the resolutions of the City of San Diego, California, as adopted by the Common Council of said City on the 1st day of October 1906.


City Clerk of the City of San Diego, California.

By  Deputy.

R E S O L U T I O N N O . 2 9 3 5 .

RESOLUTION APPROVING THE DIAGRAM OF THE PROPERTY AFFECTED AND BENEFITED BY THE PROPOSED WORK AND IMPROVEMENT OF WINDER STREET FROM THE SOUTHWEST LINE OF INDIA STREET TO THE SOUTHWEST LINE OF CALIFORNIA STREET.

WHEREAS, the engineer of the City of San Diego, California, pursuant to Resolution No. 2892, adopted on the 4th day of September, 1906, has made and does now present to the common council of said city a diagram of the property affected and benefited by the proposed work and improvement to be done on Winder street from the southwest line of India street to the southwest line of California street in the said City of San Diego, as described in Resolution of Intention No. 2669 passed by said common council on the 5th day of March, 1906, which said diagram is contained in and a part of that certain document consisting of 2 pages, and upon the last page of which is the certificate of said engineer dated the 25th day of September, 1906, wherein he certifies that the preceding page constitutes the aforesaid diagram, and the said diagram appears in all respects to conform to the requirements of law, NOW, THEREFORE,

BE IT RESOLVED, by the Common Council of the City of San Diego, as follows:

That the said diagram is hereby approved.

And the clerk of said common council is hereby directed to certify the fact of such approval, and the date thereof, and immediately to deliver the said diagram to the Superintendent of Streets of said city.

Passed and adopted by the said Common Council of the said City of San Diego, California, this 1st day of October, 1906, by the following vote, to-wit:

AYES-Councilmen Thorpe, Ludington, Blochman, Kelly, McNeill, Creelman, Reynolds and Goldkamp.

NOES-None.

ABSENT-Councilman Johnson.

W.F. Ludington,

President Pro Tempore of the Common Council of the
City of San Diego, California.

I HEREBY CERTIFY that the above and foregoing Resolution was passed by the Common Council of the said City of San Diego, at the time and by the vote above stated.

J.T. Butler,

City Clerk of the City of San Diego, California, and
Ex-officio Clerk of the Common Council of
the said City of San Diego.

By Percy L. Day, Deputy.


I HEREBY APPROVE the foregoing resolution this 4th day of October, 1906.

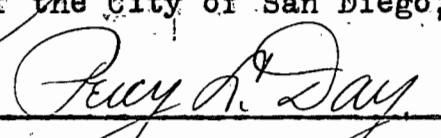
John L. Sehon,

Mayor of the City of San Diego, California.

[Seal]

I HEREBY CERTIFY that the above and foregoing is a full, true and correct copy of Resolution of Intention No. 2935, of the resolutions of the City of San Diego, California, as adopted by the Common Council of said City on the 1st day of October, 1906.


City Clerk of the City of San Diego, California.

By  Deputy.

R E S O L U T I O N N O . 2 9 3 6 .

RESOLUTION APPROVING THE DIAGRAM OF THE PROPERTY AFFECTED AND BENEFITED BY THE PROPOSED WORK AND IMPROVEMENT OF HANCOCK STREET FROM THE SOUTHWESTERLY LINE OF CALIFORNIA STREET TO THE NORTHWESTERLY LINE OF WRIGHT STREET.

WHEREAS, the Engineer of the City of San Diego, California, pursuant to Resolution No. 2916, adopted on the 17th day of September, 1906, has made and does now present to the Common Council of said city a diagram of the property affected and benefited by the proposed work and improvement to be done on Hancock street from the southwesterly line of California street to the northwesterly line of Wright street in the City of San Diego, as described in Resolution of Intention No. 2666, passed and adopted by said common council on the 5th day of March, 1906, which said diagram is contained in and a part of that certain document consisting of three (3) pages, and upon the last page of which is the certificate of said Engineer, dated the 26th day of September, 1906, wherein he certifies that the 2 preceding pages constitute the aforesaid diagram, and the said diagram appears in all respects to conform to the requirements of law, NOW, THEREFORE,

BE IT RESOLVED, That the said diagram be, and the same is hereby approved by said common council.

And the clerk of said city is hereby directed to certify the fact of such approval and the date thereof, and immediately to deliver the said diagram to the Superintendent of Streets of said city.

Passed and adopted by the said Common Council of the said City of San Diego, California, this 1st day of October, 1906, by the following vote, to-wit:

AYES-Councilmen Thorpe, Ludington, Blochman, Kelly, McNeill, Creelman, Reynolds and Goldkamp.

NOES-None.

ABSENT-Councilman Johnson.

W.F.Ludington,

President Pro Tempore of the Common Council of the

City of San Diego, California.

I HEREBY CERTIFY that the above and foregoing Resolution was passed by the Common Council of the said City of San Diego, at the time and by the vote above stated.

J.T.Butler,

City Clerk of the City of San Diego, California, and

Ex-officio Clerk of the Common Council of

the said City of San Diego.

By Percy L. Day, Deputy.

I HEREBY APPROVE the foregoing resolution this 4th day of October, 1906.

John L. Sehon,

Mayor of the City of San Diego, California.

I HEREBY CERTIFY that the above and foregoing is a full, true and correct copy of Resolution No. 2936, of the resolutions of the City of San Diego, California, as adopted by the Common Council of said City on the 1st day of October, 1906.

(Seal)

J. T. Dutton
City Clerk of the City of San Diego, California.

By *Henry R. Day* Deputy.

R E S O L U T I O N N O. 2 9 3 7.

OF INTENTION TO SIDEWALK AND CURB TWENTY-FOURTH STREET IN THE CITY OF SAN DIEGO, CALIFORNIA, FROM THE CENTER LINE OF "A" STREET TO THE CENTER LINE OF "B" STREET.

RESOLVED, that it is the intention of the Common Council of the City of San Diego, a municipal corporation in the County of San Diego, State of California, to order the following street work to be done in said City, to-wit:

That Twenty-fourth street in the said City of San Diego, California, on both sides thereof, from the center line of "A" street to the center line of "B" street, including both sides of all intersections of streets between said points (excepting where already sidewalked with concrete, and also excepting such portions of the said Twenty-fourth street, and the said intersection of streets between said points, required by law to be kept in order or repair by any person or company having railroad tracks thereon), be sidewalked with concrete, the base or foundation of which shall be three inches in thickness and composed of one part, by volume, of Portland cement, two parts of sand, and four parts of gravel, according to the specifications therefor contained in Ordinance No. 1140 of the ordinances of the said City of San Diego, entitled "An Ordinance Prescribing Specifications for Sidewalking and Curbing in the City of San Diego, California," approved on the 17th day of June, 1902, now on file in the office of the Clerk of the said City of San Diego.

Also that the said Twenty-fourth street on both sides thereof, from the said center line of "A" street to the said center line of "B" street, including both sides of all intersections of streets between said points (excepting where already curbed with concrete or natural stone, and also excepting such portions of the said Twenty-fourth street and the said intersections of streets between said points required by law to be kept in order or repair by any person or company having railroad tracks thereon), be curbed with concrete according to the specifications therefor contained in said Ordinance No. 1140.

That the San Diego Union and Daily Bee, a daily newspaper published and circulated and of general circulation, in the said City of San Diego, be and it is hereby designated as the newspaper in which this Resolution of Intention shall be published for two days, and the notice of ^{the} passage thereof shall be published for six days in the manner and by the persons required by law.

That the Clerk of the said City of San Diego be and he is hereby directed to post this Resolution of Intention conspicuously for two days on or near the chamber door of the said Common Council, and to cause the same to be published by two insertions in said daily newspaper in the manner required by law.

That the Street Superintendent of the said City of San Diego shall thereupon cause to be conspicuously posted along the line of the said contemplated work, above described, notices of the passage of this resolution, in the manner and in the form required by law and shall also cause a notice similar in substance to be published for six days in said daily newspaper in the manner required by law.

Passed and adopted by the said Common Council of the said City of San Diego, California, this 1st day of October, 1906, by the following vote, to-wit:

AYES-Councilmen Thorpe, Ludington, Blochman, Kelly, McNeill, Creelman, Reynolds and Goldkamp.

NOES-None.

Absent-Councilman Johnson.


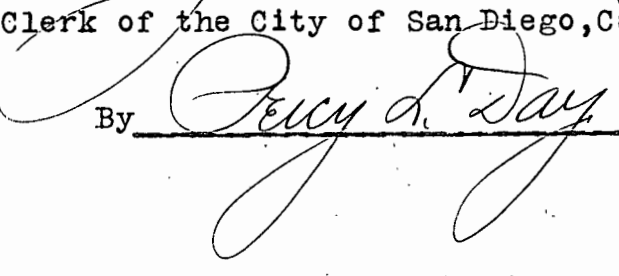
W.F.Ludington,
President Pro Tempore of the Common Council of
the City San Diego, California.

I HEREBY CERTIFY that the above and foregoing Resolution of Intention was passed
by the Common Council of the said City of San Diego, at the time and by the vote above
stated.

(Seal) J.T.Butler,
City Clerk of the City of San Diego, California,
and Ex-officio Clerk of the Common
Council of the City of San Diego.
By Percy L. Day, Deputy.

I hereby approve the foregoing resolution this 4th day of October, 1906.

John L. Sehon,
Mayor of the City of San Diego, California.
I HEREBY CERTIFY that the above and foregoing is an full, true and correct copy of
of Resolution of Intention No. 2937, of the resolutions of the City of San Diego, Cal-
ifornia, as adopted by the Common Council of said City on the 1st day of October, 1906.


City Clerk of the City of San Diego, California.
By  Deputy.

R E S O L U T I O N NO. 2938.

RESOLUTION APPROVING THE DIAGRAM OF THE PROPERTY AFFECTED AND BENEFITED BY THE
PROPOSED WORK AND IMPROVEMENT OF THIRTIETH STREET FROM THE SOUTH LINE OF EL CAJON AVENUE
TO THE NORTH LINE OF "M" STREET.

Whereas, the Engineer of the City of San Diego, California, pursuant to Resolu-
tion No. 2751, adopted on the 21st day of May, 1906, has made and does now present to the
common council of said city a diagram of the property affected and benefited by the proposed
work and improvement to be done on Thirtieth street in the City of San Diego, California,
from the south line of El Cajon avenue to the north line of "M" street in the said city of
San Diego, as described in Resolution of Intention No. 2490, passed by said common council
on the 20th day of November, 1905, which said diagram is contained in and a part of that
certain document consisting of 31 pages, and upon the last page of which is contained the
certificate of said engineer, dated the 11th day of September, 1906, wherein he certifies
that the 30 preceding pages constitute the aforesaid diagram, and the said diagram appears
in all respects to conform to the requirements of law, NOW, THEREFORE,

BE IT RESOLVED, By the Common Council of the City of San Diego, as follows:

That the said diagram is hereby approved.

And the clerk of said common council is hereby directed to certify the fact of
such approval, and the date thereof, and immediately to deliver the said diagram to the Su-
perintendent of Streets of said city.

Passed and adopted by the said Common Council of the said City of San Diego, Cal-
ifornia, this 1st day of October, 1906, by the following vote, to-wit:

AYES-Councilmen Thorpe, Ludington, Blochman, Kelly, McNeill, Creelman, Reynolds and Goldkamp.
NOES-None.
ABSENT-Councilman Johnson.

W.F.Ludington,
President Pro Tempore of the Common Council
of the City of San Diego, California.

I HEREBY CERTIFY that the above and foregoing Resolution was passed by the Common Council of the said City of San Diego, at the time and by the vote above stated.

(Seal) J.T. Butler,
City Clerk of the City of San Diego, California,
and Ex-officio Clerk of the Common
Council of the said City
of San Diego.

By Percy L. Day, Deputy.

I HEREBY APPROVE THE FOREGOING RESOLUTION THIS 8TH DAY OF OCTOBER, 1906.

John L. Sehon,
Mayor of the City of San Diego, California.

I HEREBY CERTIFY that the above and foregoing is a full, true and correct copy of Resolution No. 2938, of the Resolutions of the city of San Diego, California, as adopted by the Common Council of said city on the 1st day of October, 1906.

J.T. Butler,
City Clerk of the City of San Diego, California.

By Percy L. Day Deputy.

R E S O L U T I O N NO. 2 9 3 9.

BE IT RESOLVED, By the Common Council of the City of San Diego, as follows:

That the City Engineer of the City of San Diego, California, be and he is hereby authorized and directed to furnish to this Common Council a careful estimate of the number of cubic yards of excavation and the number of cubic yards of embankment necessary to bring "C" street in the City of San Diego, California, from the east line of 30th street to the center line of Thirty-first street, including the sidewalks thereof, to its official grade and cross-section, including all intersections of the said "C" street, and the sidewalks thereof, with cross-streets and the sidewalks thereof intersecting said "C" street between said points and not already graded or ordered graded, excepting such portion of the said "C" street and the intersections of streets between said points required by law to be kept in order or repair by any person or company having railroad tracks thereon.

That said estimate shall be made in duplicate, one copy of which shall be kept on file in the office of the said City Engineer and shall, during office hours, be accessible for inspection to any person who may desire to inspect the same; that the said estimate shall include plans and specifications and estimates of the cost of any and all bridges and culverts which it may be necessary to construct in doing said work.

I HEREBY CERTIFY that the above and foregoing is a full, true and correct copy of Resolution No. 2939 of the resolutions of the said city of San Diego, California, as adopted by the Common Council of said city on the 15th day of October, 1906.

J.T. BUTLER
City Clerk of the City of San Diego, California.

By Allen H. Wright Deputy.

R E S O L U T I O N NO. 2 9 4 0.

BE IT RESOLVED, By the Common Council of the City of San Diego, as follows:

That the City Engineer of said City of San Diego, be, and he is hereby authorized and directed to prepare and furnish to the said Common Council plans and specifications and an estimate of the cost of the construction of a six inch sewer in an alley between 24th and 25th Streets running west from a point opposite Lot "O" in Block 3, Golden

Hill Addition, west, to connect with the sewer in said alley, about 70 feet, in the said City of San Diego, State of California.

I HEREBY CERTIFY that the above and foregoing is a full, true and correct copy of Resolution No. 2940 of the resolutions of the city of San Diego, California, as adopted by the Common Council of said city on the 15th day of October, 1906.

J. T. BUTLER

City Clerk of the City of San Diego, California.

By Allen H. Wright Deputy.

R E S O L U T I O N N O . 2 9 4 1 .

WHEREAS, The establishment of public lavatories in this city has become an urgent necessity, therefore

BE IT RESOLVED by the Common Council of the City of San Diego as follows:

That the City Engineer be and he is hereby directed to prepare and furnish estimate of cost for the construction of three underground lavatories to be established as follows: One on the Plaza, one at the corner of Fifth and H streets and one at the corner of 5th and "D" Streets.

The cost of said lavatories to be included in the proposed bond issue.

I HEREBY CERTIFY that the above and foregoing is a full, true and correct copy of Resolution No. 2941 of the resolutions of the city of San Diego, California, as adopted by the Common Council of said city on the 15th day of October, 1906.

J. T. BUTLER

City Clerk of the City of San Diego, California.

By Allen H. Wright Deputy.

R E S O L U T I O N N O . 2 9 4 2 .

BE IT RESOLVED, By the Common Council of the City of San Diego, as follows:

That it be and is hereby determined by this Common Council that Front street from the north line of Fir street to the south line of Kalmia street, be improved between said points by the construction of sidewalks and curbs thereon, in accordance with the specifications for such work as contained in Ordinance No. 1140, approved June 17th, 1902.

That the owners of property fronting upon said street between said points shall have until the 3rd day of December, 1906, within which to construct sidewalks and curbs thereon at private contract.

That the City Engineer be and he is hereby authorized and directed to prepare a profile of the sidewalk of said street between said points, and furnish to any person applying therefor an estimate of the number of cubic yards of excavation or embankment necessary to bring any portion of the sidewalk of said street to its official grade.

That on said 3rd day of December, 1906, said City Engineer shall furnish this council a detailed report showing the amount of sidewalking and curbing yet to be done on said street between said points.

That the City Clerk advertise the fact that said improvement has been decided upon, and that property owners desiring to construct sidewalks and curbs by private contract must complete said work on or before the said 3rd day of December, 1906.

I HEREBY CERTIFY that the above and foregoing is a full, true and correct copy of Resolution No. 2942 of the resolutions of the city of San Diego, California, as adopted by the Common Council of said city on the 15th day of October, 1906.

J. T. BUTLER

City Clerk of the City of San Diego, California.

By Allen H. Wright Deputy.

R E S O L U T I O N N O . 2 9 4 3 .

BE IT RESOLVED, By the Common Council of the City of San Diego, as follows:

That the Board of Public Works is hereby directed to connect the 6-inch water pipe with pipe of the same size where the Los Angeles and San Diego Beach Railroad crosses the creek at the race track being at the point where the water pipe was washed out last winter and was temporarily connected with small pipe; said Board of Public Works is also hereby directed to clean the Pacific Beach reservoir.

I HEREBY CERTIFY that the above and foregoing is a full, true and correct copy of resolution No. 2943 of the resolutions of the city of San Diego, California, as adopted by the Common Council of said city on the 15th day of October, 1906.

J. T. BUTLER

City Clerk of the City of San Diego, California.

By Allen H. Wright Deputy.

R E S O L U T I O N N O . 2 9 4 4 .

BE IT RESOLVED, By the Common Council of the City of San Diego, as follows:

That the Alta Granite Company of the City of San Diego, California, be and it is hereby granted sixty 60 days additional time to the time fixed in the contract, for the paving of "D" street from 20th to 22nd streets with disintegrated granite.

I HEREBY CERTIFY THAT THE ABOVE AND FOREGOING IS A FULL, TRUE AND CORRECT COPY OF RESOLUTION NO. 2944, OF THE RESOLUTIONS OF THE CITY OF SAN DIEGO, CALIFORNIA, AS ADOPTED BY THE COMMON COUNCIL OF SAID CITY ON THE 15TH DAY OF OCTOBER, 1906.

J. T. BUTLER

City Clerk of the City of San Diego, California.

By Allen H. Wright Deputy.

R E S O L U T I O N N O . 2 9 4 5 .

BE IT RESOLVED, By the Common Council of the City of San Diego, as follows:

WHEREAS, the City Attorney of this City has commenced an action in the Superior Court of the County of San Diego, State of California, for and on behalf of said City wherein the City of San Diego is plaintiff and J. E. Clouse and others, are defendants, the complaint in which action was filed in the office of the County Clerk of said County of San Diego on the 12th day of October, 1906, and which action is numbered in said Court 13655; and

WHEREAS, said action was commenced by said City Attorney without the authority, knowledge or consent of this common council; and

WHEREAS, it is not deemed by this Common Council to be for the best interests of this city that said action be prosecuted.

NOW, therefore, BE IT RESOLVED: That the said city attorney be, and he is hereby, authorized and directed to cease the further prosecution of said action and to dismiss the same.

That the City Clerk of the said City of San Diego be, and he is hereby, instructed that upon the adoption of the foregoing resolution to furnish said City Attorney with a certified copy of the same.

I HEREBY CERTIFY that the above and foregoing is a full, true and correct copy of Resolution No. 2945 of the resolutions of the city of San Diego, California, as adopted by the Common Council of said city on the 15th day of October, 1906.

J. T. BUTLER

City Clerk of the City of San Diego, California.

By Allen H. Wright Deputy.

RESOLUTION OF INTENTION NO. 2 9 4 6.

TO CHANGE THE GRADE OF ARCTIC STREET, IN THE CITY OF SAN DIEGO, CALIFORNIA, FROM THE NORTH LINE OF KALMIA STREET TO AND INCLUDING THE NORTH LINE OF THORN STREET, AND OF STREETS INTERSECTING SAID ARCTIC STREET BETWEEN THE POINTS ON SAID ARCTIC STREET HEREINBEFORE MENTIONED.

WHEREAS, the owners of a majority of the property affected by the hereinafter proposed changes of grades of the streets hereinafter mentioned in the City of San Diego, California, have petitioned the Common Council of the said City of San Diego to change the grades thereof at the points thereon hereinafter mentioned; and

WHEREAS, the said Common Council hereby finds that said petition contains the names of the owners of a majority of the property to be affected by the said proposed changes of grades, and that it is for the public benefit to make said proposed changes of grades and to establish the grades of said streets as hereinafter set forth;

NOW, THEREFORE, BE IT RESOLVED that it is the intention of the Common Council of the city of San Diego, California, to change and establish the grades of said streets as follows, to wit:

At the northwest corner of the intersection of Arctic street with Kalmia street, the grade elevation to remain at 29.50 feet; and at the northeast corner thereof, the grade elevation to remain at 31.50 feet.

At the southwest corner of the intersection of Arctic street with Laurel street, change the grade elevation from 33.00 feet to 32.50 feet; at the northwest corner thereof, change the grade elevation from 33.00 feet to 33.40 feet; at the southeast corner thereof, change the grade elevation from 35.00 feet to 34.50 feet; and at the northeast corner thereof, change the grade elevation from 35.00 feet to 35.40 feet.

At the southwest corner of the intersection of Arctic street with Maple street, change the grade elevation from 32.00 feet to 36.40 feet; at the northwest corner thereof, change the grade elevation from 32.00 feet to 37.20 feet; at the southeast corner thereof, change the grade elevation from 34.00 feet to 38.40 feet; and at the northeast corner thereof, change the grade elevation from 34.00 feet to 39.20 feet.

At the southwest corner of the intersection of Arctic street with Nutmeg street, change the grade elevation from 40.00 feet to 43.00 feet; at the northwest corner thereof, change the grade elevation from 41.00 feet to 44.60 feet; at the southeast corner thereof, change the grade elevation from 42.00 feet to 45.00 feet; and at the northeast corner thereof, change the grade elevation from 43.00 feet to 46.60 feet.

At the southwest corner of the intersection of Arctic street with Olive street, change the grade elevation from 52.00 feet to 49.40 feet; at the northwest corner thereof, change the grade elevation from 52.00 feet to 51.00 feet; at the southeast corner thereof, change the grade elevation from 54.00 feet to 51.40 feet; and at the northeast corner thereof, change the grade elevation from 54.00 to 53.00 feet.

At the southwest corner of the intersection of Arctic street with Palm street, change the grade elevation from 60.00 feet to 56.00 feet; at the northwest corner thereof, change the grade elevation from 61.00 feet to 56.00 feet; at the southeast corner thereof, change the grade elevation from 62.00 feet to 58.00 feet; and at the northeast corner thereof, change the grade elevation from 63.00 feet to 58.00 feet.

At the southwest corner of the intersection of Arctic street with Quince street, change the grade elevation from 60.00 feet to 56.00 feet; at the northwest corner thereof, change the grade elevation from 60.00 feet to 56.00 feet; at the southeast corner thereof, change the grade elevation from 62.00 feet to 58.00 feet; and at the northeast corner

thereof, change the grade elevation from 62.00 feet to 58.00 feet.

At the southwest corner of the intersection of Arctic street with Redwood street, change the grade elevation from 59.00 feet to 56.00 feet; at the northwest corner thereof, change the grade elevation from 58.50 feet to 56.00 feet; at the southeast corner thereof, change the grade elevation from 61.00 feet to 58.00 feet; and at the northeast corner thereof, change the grade elevation from 60.50 feet to 58.00 feet.

At a point on the west line of Arctic street, 100 feet north of the north line of Redwood street, the grade elevation to remain at 56.00 feet; and at a point on the east line of Arctic street 100 feet north of the north line of Redwood street, the grade elevation to remain at 58.00 feet.

At the southwest corner of the intersection of Arctic street with Spruce street, change the grade elevation from 51.00 feet to 52.30 feet; at the northwest corner thereof, change the grade elevation from 51.00 feet to 50.80 feet; at the southeast corner thereof, change the grade elevation from 53.00 feet to 54.30 feet; and at the northeast corner thereof, change the grade elevation from 53.00 feet to 52.80 feet.

At the southwest corner of the intersection of Arctic street with Sassafras street, change the grade elevation from 46.50 feet to 44.40 feet; at the northwest corner thereof, change the grade elevation from 45.50 feet to 43.80 feet; at the southeast corner thereof, change the grade elevation from 48.50 feet to 46.40 feet; and at the northeast corner thereof, change the grade elevation from 47.50 feet to 45.80 feet.

At the southwest corner of the intersection of Arctic street with Thorn street, change the grade elevation from 37.00 feet to 38.40 feet; at the northwest corner thereof, the grade elevation to remain at 37.00 feet; at the southeast corner thereof, the grade elevation to be changed from 39.00 feet to 40.40 feet; and at the northeast corner thereof, the grade elevation to remain at 39.00 feet.

And the grade of said Arctic street between the points thereon hereinbefore mentioned shall have a uniform ascent and descent, and the center line of said Arctic street shall have an average elevation of the opposite curb grades.

As to each street intersecting said Arctic street between the north line of Kalmia street and the north line of Thorn street, the grade thereof, between each point common to both said Arctic street and such intersecting street and the next grade point now established upon such intersecting street and not common both to such intersecting street and said Arctic street, shall have a uniform ascent and descent and the center line of such intersecting street between the said grade points thereof shall have an average elevation of the opposite curb grades.

All of said grade elevations to be above the datum line of levels as fixed by Ordinance No. 3 of the ordinances of the said City of San Diego entitled, "An Ordinance Establishing a Datum Line for the Grading of Streets in the City of San Diego, State of California, and Providing for the Manner of Establishing Grades by Ordinance," approved on the 30th day of June, 1886.

And the district to be benefited by said changes of grades and assessed for the damages, costs and expenses thereof is hereby described and declared to be all that real property situate in the City of San Diego, County of San Diego, State of California, included within the exterior boundary lines described as follows, to wit:

Commencing at a point where the north line of Kalmia street intersects the southwesterly line of India street, thence running in a northwesterly direction, along the said southwesterly line of India street to the Northerly corner of lot seven in Block one hundred and forty-two of Middletown, according to the map thereof made by J. E. Jackson, on

file in the office of the County Clerk of said County of San Diego; thence running in a southwesterly direction to the westerly corner of lot seven in Block one hundred and forty-three of the said Middletown; thence running in a southeasterly direction, along the southwesterly line of said lot seven and the center line of Blocks, 132, 131, 119, 118, 105, 104, 91, 90, 77 and 76 of said Middletown, to the southerly corner of lot seven in said Block seventy-six, being on the northwesterly line of Kalmia street; thence running in a northeasterly direction, along the said northwesterly line of Kalmia street, to the place of beginning; excepting therefrom all public streets, roads, alleys and highways; all of said lots, blocks and streets being in the said Middletown according to said map made by J.E. Jackson, in the said City of San Diego.

The City Clerk of said City is hereby directed to cause this Resolution of Intention to be published for ten days in the newspaper in which the official notices of the Common Council of said City are usually printed and published, to-wit: The San Diego Union and Daily Bee, a daily newspaper published and circulated and of general circulation in said City, in every regular issue of said newspaper for said period of ten days, which newspaper is hereby designated as the newspaper in which this resolution of Intention shall be published in the manner and by the person required by law.

The Superintendent of Streets of said City is hereby ordered and directed, within five days after the first publication of this Resolution, to cause to be conspicuously posted, in the manner and form required by law, within the district herein above designated as the district to be benefitted by the proposed change of grade, notice of the passage of this Resolution.

Passed and adopted by the said Common Council of the said City of San Diego, California, this 15th day of October, 1906, by the following vote, to-wit:

AYES---Councilmen Thorpe, Ludington, Blochman, Kelly, McNeill, Creelman, Reynolds, Johnson and Goldkamp.

NOES---None.

ABSENT-None.

A.P. Johnson Jr.

President of the Common Council of the
City of San Diego, California.

I HEREBY CERTIFY that the above and foregoing Resolution of Intention was passed by the Common Council of the said City of San Diego, at the time and by the vote above stated.

J.T. Butler,

City Clerk of the City of San Diego, California, and

Ex-Officio Clerk of the Common Council

(SEAL)

of the City of San Diego.

By Percy L. Day, Deputy.

I hereby approve the foregoing resolution this 19th day of October, 1906.

John L. Schon,

Mayor of the City of San Diego, California.

I hereby certify that the above and foregoing is a full, true and correct copy of Resolution of Intention No. 2946 of the resolutions of the city of San Diego, California, as adopted by the Common Council of said city on the 15th day of October, 1906. And I further certify that said resolution was correctly published in the San Diego Union and Daily Bee on the ____ day of October, 1906.

J. T. BUTLER

City Clerk of the City of San Diego, California.

By Allen H. Wright Deputy.

R E S O L U T I O N No. 2 9 4 7.

BE IT RESOLVED, By the Common Council of the City of San Diego, as follows;

That the Board of Public Works of the City of San Diego, California, be and said Board is hereby authorized to purchase fifty dollars (\$50.00) worth of postage stamps for use of the various departments of the City Government.

AUDITORS CERTIFICATE.

I HEREBY CERTIFY, that the appropriation made, or indebtedness incurred, by reason of the provisions of the annexed ordinance, in re can be made or incurred without the violation of any of the provisions of the Charter of the City of San Diego, California.

Dated Nov, 1906.

B. J. Edmonds.

Auditor of the City of San Diego, California.

I HEREBY CERTIFY, That the above and foregoing is a full, true and correct copy of Resolution No. 2947, of the Resolutions of the City of San Diego, California, as adopted by the Common Council of said City, on the 5th day of November, 1906.

J. T. Butler.

City Clerk of the City of San Diego
California.

By Allen H. Wright Deputy.

R E S O L U T I O N No. 2 9 4 8 .

BE IT RESOLVED, By the Common Council of the City of San Diego, as follows;

That J. O. Bradish and Helen Z. Bradish be, and they are hereby permitted to have a pepper tree, located opposite the west end of lot "G", block 241 Horton's Addition, on Grape street, between Third and Fourth streets, left standing and not interfered with by the grading contractor on said Grape street.

I HEREBY CERTIFY, That the above and foregoing, is a full, true and correct copy of Resolution No. 2948, of the Resolutions of the City of San Diego, California, as adopted by the Common Council of said City, on the 5th day of November 1906.

J. T. Butler.

City Clerk of the City of San Diego, California

By Allen H. Wright Deputy.

R E S O L U T I O N No. 2 9 4 9.

BE IT RESOLVED, By the Common Council of the City of San Diego, as follows;

That Mrs. Minnie E. Shipley be, and she is hereby granted permission to remove two eucalyptus trees from in front of lot D, block 235 Horton's Addition, on Albatross street.

I HEREBY CERTIFY, That the above and foregoing, is a full, true and correct copy of Resolution No. 2949 of the Resolutions of the City of San Diego, California, as adopted by the Common Council of said City, on the 5th day of November 1906.

J. T. Butler.

City Clerk of the City of San Diego, California

By Allen H. Wright Deputy.

111

R E S O L U T I O N N o . 2 9 5 0 .

BE IT RESOLVED, By the Common Council of the City of San Diego, as follows;

That John W. Daugherty be, and he is hereby granted permission, to remove six (6) pepper trees from in front of lots G and H, block 12 Horton's Addition,

I HEREBY CERTIFY, That the above and foregoing is a full, true and correct copy of Resolution No. 2950, of the Resolutions of the City of San Diego, California, as adopted by the Common Council of said City on the 5th day of November 1906.

J. T. Butler.

City Clerk of the City of San Diego, California.

By Allen H. Wright Deputy.

R E S O L U T I O N N o . 2 9 5 1 .

BE IT RESOLVED, By the Common Council of the City of San Diego, as follows;

That the time for the completion of the contract dated on the 28th day of June, 1906, and also dated on the 11th day of July, 1906, between Olaf Nelson and Walter P. Moore, as Superintendent of Streets, of the City of San Diego, California, for the grading of "A" ^{the} street in said City of San Diego, including the sidewalks thereof from the east line of twenty-fifth street to the west line of twenty-eighth street, including all intersections of streets between said points and the sidewalks of such intersections, and the construction of a salt glazed vitrified pipe culvert on said "A" street, all as specified and described in said contract on file in the office of the Superintendent of streets of said City, he, and the same is hereby extended for sixty days from the ^{said} seventeenth day of November, 1906, and that the Superintendent of streets of said City be, and he is hereby authorized and directed, to endorse such extension of time on the original contract on file in his office therefor.

I HEREBY CERTIFY, That the above and foregoing, is a full, true and correct copy of Resolution No. 2951, of the resolutions of the City of San Diego, California, as adopted by the Common Council of said City, on the 5th day of November 1906.

J. T. Butler.

City Clerk of the City of San Diego, California.

By Allen H. Wright Deputy.

R E S O L U T I O N N o . 2 9 5 2 .

BE IT RESOLVED, By the Common Council of the City of San Diego, as follows;

That the City Engineer furnish the proper elevations to establish the grade of Georgia street, from the south line of University avenue, to the north line of the Fourteen Hundred Acre Public Park.

I HEREBY CERTIFY, That the above and foregoing, is a full, true and correct copy of Resolution No. 2952, of the resolutions of the City of San Diego, California, as adopted by the Common Council of said City, on the 5th day of November 1906.

J. T. Butler.

City Clerk of the City of San Diego, California.

By Allen H. Wright Deputy.

R E S O L U T I O N No. 2 9 5 3.

BE IT RESOLVED, By the Common Council of the City of San Diego, as follows;

That the City Engineer be, and he is hereby directed to prepare a list of elevations for the establishment of the grade of Robinson avenue, from Park Boulevard to Florida street.

I HEREBY CERTIFY, That the above and foregoing is a full, true and correct copy of Resolution No. 2953, of the resolutions of the City of San Diego, California, as adopted by the Common Council of said City, on the 5th day of November 1906.

J. T. Butler.

City Clerk of the City of San Diego, California.

By Allen H. Wright Deputy.

R E S O L U T I O N No. 2 9 5 4.

BE IT RESOLVED, By the Common Council of the City of San Diego, as follows;

That the City Engineer prepare and furnish this Common Council with specifications for the manner of doing work of refilling trenches in paved streets.

I HEREBY CERTIFY, That the above and foregoing, is a full, true and correct copy of Resolution No. 2954, of the resolutions of the City of San Diego, California, as adopted by the Common Council of said City, on the 5th day of November 1906.

J. T. Butler.

City Clerk of the City of San Diego, California.

By Allen H. Wright Deputy.

R E S O L U T I O N No. 2 9 5 5.

BE IT RESOLVED, By the Common Council of the City of San Diego, as follows;

That the City Engineer of said City prepare and submit to this Council, a plan for numbering houses upon a uniform system, so that there be allowed a hundred numbers for each regular sized tier of blocks, progressing from west to east, so far as practicable; and upon the same system, progressing from south to north, for all that portion of the City of San Diego, lying south of Witherby street and the San Diego River and north of "N" street.

I HEREBY CERTIFY, That the above and foregoing is a full, true and correct copy of Resolution No. 2955, of the resolutions of the City of San Diego, California, as adopted by the Common Council of said City, on the 5th day of November 1906.

J. T. Butler.

City Clerk of the City of San Diego, California.

By Allen H. Wright Deputy.

R E S O L U T I O N No. 2 9 5 6.

BE IT RESOLVED, By the Common Council of the City of San Diego, as follows;

That the Engineer survey and locate the most feasible road from the termination of the present road running north near the Torrey Pines, across the entrance of the Penasquitas Flats, and estimate the cost of construction of the necessary bridge or culvert.

I HEREBY CERTIFY, That the above and foregoing, is a full, true and correct copy of Resolution No. 2956 of the resolutions of the City of San Diego, California, as adopted by the Common Council of said City, on the 5th day of November 1906.

J. T. Butler.

City Clerk of the City of San Diego, California.

By Allen H. Wright Deputy.

R E S O L U T I O N No. 2 9 5 7.

BE IT RESOLVED, By the Common Council of the City of San Diego, as follows;

That the City Engineer of said City prepare the cross-sections and plans and specifications for culverts, for the paving of Seventh street from "B" street to "L" street, with concrete and asphalt.

I HEREBY CERTIFY, That the above and foregoing is a full, true and correct copy of Resolution No. 2957 of the resolutions of the City of San Diego, California, as adopted by the Common Council of said City, on the 5th day of November 1906.

J. T. Butler.

City Clerk of the City of San Diego, California.

By Allen H. Wright Deputy.

R E S O L U T I O N No. 2 9 5 8.

BE IT RESOLVED, By the Common Council of the City of San Diego, as follows;

That the city Engineer prepare and furnish this council with the cross-sections for the paving of third street from the north line of "B" street to the north line of "K" street in said City, with asphalt upon an asphalt concrete base, and also with plans and specifications for the construction of all culverts made necessary by doing said work

I HEREBY CERTIFY, That the above and foregoing is a full, true, and correct copy of Resolution No. 2958, of the resolutions of the City of San Diego, California, as adopted by the Common Council of said City on the 5th day of November 1906.

J. T. Butler.

City Clerk of the City of San Diego, California.

By Allen H. Wright Deputy.

R E S O L U T I O N No. 2 9 5 9.

BE IT RESOLVED, By the Common Council of the City of San Diego as follows;

That the Engineer of said City, prepare and furnish this Council, with the proper elevations to establish the grade of Curlew street from the northerly line of Juniper street to the northerly line of Thorn street in said City.

I HEREBY CERTIFY, That the above and foregoing is a full, true and correct copy of Resolution No. 2959, of the resolutions of the City of San Diego, California, as adopted by the Common Council of said City on the 5th day of November 1906.

J. T. Butler.

City Clerk of the City of San Diego, California.

By Allen H. Wright Deputy.

R E S O L U T I O N NO. 2960.

BE IT RESOLVED, By the Common Council of the City of San Diego, as follows:

That the engineer prepare and furnish this council with the cross-sections for the paving of "C" street from the west line of Fourth street to the east line of Arctic street in said city, with asphalt upon an asphalt concrete base, and also with plans and specifications for the construction of all culverts made necessary by doing said work.

I HEREBY CERTIFY that the above and foregoing is a full, true and correct copy of Resolution No. 2960 of the resolutions of the city of San Diego, Cal., as adopted by the Common Council of said city on the 5th day of November, 1906.

J.T. Butler

City Clerk of the City of San Diego, California.

By Allen H. Wright Deputy.

R E S O L U T I O N NO. 2961.

BE IT RESOLVED, By the Common Council of the City of San Diego, as follows:

That the engineer prepare and furnish this council with the cross-sections for the paving of "B" street from the west line of Fourth street to the east line of California street in said city, with asphalt upon an asphalt concrete base, and also with plans and specifications for the construction of all culverts made necessary by doing said work.

I HEREBY CERTIFY that the above and foregoing is a full, true and correct copy of Resolution No. 2961 of the resolutions of the city of San Diego, California, as adopted by the Common Council of said city on the 5th day of November, 1906.

J.T. Butler,

City Clerk of the City of San Diego, California.

By Allen H. Wright Deputy.

R E S O L U T I O N NO. 2962.

BE IT RESOLVED, By the Common Council of the City of San Diego, as follows:

That the engineer of said city prepare and furnish this council proper specifications for the paving of streets in accordance with the recommendations set forth in that certain document No. 15124 filed in the office of the clerk of said city on November 2nd, 1906, and entitled, "Report of Property Owners Committee in the matter of paving Fifth street".

I HEREBY CERTIFY that the above and foregoing is a full, true and correct copy of Resolution No. 2962 of the Resolutions of the city of San Diego, California, as adopted by the Common Council of said city on the 5th day of November, 1906.

J.T. Butler,

City Clerk of the City of San Diego, California.

By Allen H. Wright Deputy.

R E S O L U T I O N NO. 2963.

BE IT RESOLVED, By the Common Council of the City of San Diego, as follows:

That the engineer prepare and furnish this council with specifications for the construction of asphalt concrete gutters four inches thick and five feet wide.

I HEREBY CERTIFY that the above and foregoing is a full, true and correct copy of Resolution No. 2963 of the Resolutions of the city of San Diego, California, as adopted by the Common Council of said city on the 5th day of November, 1906.

J.T. Butler,

City Clerk of the City of San Diego, California.

By Allen H. Wright Deputy.

R E S O L U T I O N N O . 2 9 6 4 .

BE IT RESOLVED, By the Common Council of the City of San Diego, as follows:

That the city engineer prepare and furnish this council with the proper elevations for establishing the grade of the alley extending through Block 6 in Nutt's Addition and Blocks 3 and 8 in Brookes' Addition from the south line of Robinson avenue to the north line of Brookes' Addition.

I HEREBY CERTIFY that the above and foregoing is a full, true and correct copy of Resolution No. 2964 of the Resolutions of the city of San Diego, California, as adopted by the common council of said city on the 5th day of November, 1906.

J.T. Butler,

City Clerk of the City of San Diego, California.

By Allen H. Wright Deputy.

R E S O L U T I O N N O . 2 9 6 5 .

BE IT RESOLVED, By the Common Council of the City of San Diego, as follows:

That the engineer prepare and furnish this council with the proper elevations for the establishment of the grades of the following streets in La Jolla Park in said city, to wit:

Connecticut street from the intersection of Prospect street to the west line of the intersection of Connecticut street with Garfield avenue;

Garfield avenue from the south line of Connecticut street to the north line of Irving Place;

Irving Place from the east line of Garfield avenue to the west line of Exchange Place;

Exchange Place from the south line of Irving Place to the south line of Prospect street.

I HEREBY CERTIFY that the above and foregoing is a full, true and correct copy of Resolution No. 2965 of the Resolutions of the city of San Diego, California, as adopted by the common council of said city on the 5th day of November, 1906.

J.T. Butler,

City Clerk of the City of San Diego, California.

By Allen H. Wright Deputy.

R E S O L U T I O N N O . 2 9 6 6 .

BE IT RESOLVED, By the Common Council of the City of San Diego, as follows:

That the engineer prepare and furnish this council a description of the exterior boundary lines of the district to be assessed for the grading of Rosecrans street from the southwest line of Zouch street to the north line of Pueblo Lot 177. And the following described lands shall be included within said district, as follows, to wit:

All the lands in Roseville, New Roseville and Ironton in Pueblo Lots 185, 184, 183, 190, 189, 188, 197, 200, and that portion of 191 lying easterly from a line drawn from the north corner of Pueblo Lot 190 to the west corner of Pueblo Lot 197.

I HEREBY CERTIFY that the above and foregoing is a full true and correct copy of Resolution No. 2966 of the Resolutions of the city of San Diego, California, as adopted by the Common Council of said city on the 5th day of November, 1906.

J.T. Butler,

City Clerk of the City of San Diego, California.

By Allen H. Wright Deputy.

R E S O L U T I O N N O. 2 9 6 7.

BE IT RESOLVED, By the Common Council of the City of San Diego, as follows:

That the engineer prepare and furnish this council a description of the exterior boundary lines of the district to be assessed for the grading of Kurtz street from the northwesterly line of Witherby street to the northwesterly line of Tide street were the said northwesterly line of Tide street extended on its present course across Kurtz street. And the following described lands shall be included within said district, as follows, to wit:

The lands contained within lines drawn parallel with said Kurtz street, distant 200 feet therefrom on either side of Kurtz street and for a length of that portion of said Kurtz street to be graded.

I HEREBY CERTIFY that the above and foregoing is a full, true and correct copy of Resolution No. 2967 of the Resolutions of the City of San Diego, California, as adopted by the Common Council of said city on the 5th day of November, 1906.

J.T. Butler,

City Clerk of the City of San Diego, California.

By Allen H. Wright Deputy.

R E S O L U T I O N N O. 2 9 6 8.

BE IT RESOLVED, By the Common Council of the City of San Diego, as follows:

That the engineer prepare and furnish this council a description of the exterior boundary lines of the district to be assessed for the grading of Zouch street from the northwest line of Shafter street to the northwest line of Rosecrans street. And the following described lands shall be included within said district, as follows, to wit:

All the lands between Younge and Alcott streets and Shafter street and the south line of Pueblo Lot 207.

I HEREBY CERTIFY that the above and foregoing is a full, true and correct copy of Resolution No. 2968 of the Resolutions of the City of San Diego, California, as adopted by the Common Council of said city on the 5th day of November, 1906.

J.T. Butler,

City Clerk of the City of San Diego, California.

By Allen H. Wright Deputy.

R E S O L U T I O N N O. 2 9 6 9.

BE IT RESOLVED, By the Common Council of the City of San Diego, as follows:

That the engineer prepare and furnish this council a description of the exterior boundary lines of the district to be assessed for the grading of Tide street from the southwesterly line of Kurtz street to the west line of Pueblo Lot 225. And the following described lands shall be included within said district, as follows, to wit:

All the lands included within the following boundaries: on the northeast, by the southwest line of Kurtz street projected to an intersection with the south line of the San Diego River, thence following the course of the south line of the San Diego River and the south line of False Bay to the ocean, thence along the line of the ocean to the north line of the United States Military Reservation, thence along the north line of the United States Military Reservation to the Bay of San Diego, and thence following the line of the Bay of San Diego to its junction with a creek or arm of said bay in Pueblo Lot 233, thence along the west line of said creek or arm of said bay to its intersection with the northwesterly line of Witherby street, thence along the northwesterly line of Witherby street to the southwesterly line of Kurtz street, thence along the southwesterly line of Kurtz street to the point of commencement.

I HEREBY CERTIFY that the above and foregoing is a full, true and correct copy of Resolution No. 2969 of the Resolutions of the City of San Diego, California, as adopted by the Common Council of said city on the 5th day of November, 1906.

J.T. Butler,

City Clerk of the City of San Diego, California.

By Allen H. Wright Deputy.

R E S O L U T I O N N O. 2 9 7 0.

BE IT RESOLVED, By the Common Council of the City of San Diego, as follows:

That the City Engineer of the City of San Diego, California, be and he is hereby authorized and directed to furnish to this Common Council a careful estimate of the number of cubic yards of excavation and the number of cubic yards of embankment necessary to bring Kurtz street in the City of San Diego, California, from the northwesterly line of Witherby street to the northwesterly line of Tide street, including the sidewalks thereof, to its official grade and cross-section, including all intersections of the said Kurtz street, and the sidewalks thereof, with cross streets and the sidewalks thereof intersecting said Kurtz street between said points and not already graded or ordered graded, excepting such portion of the said Kurtz street and the said intersections of streets between said points required by law to be kept in order or repair by any person or company having railroad tracks thereon.

That said estimate shall be made in duplicate, one copy of which shall be kept on file in the office of the said City Engineer and shall, during office hours, be accessible for inspection to any person who may desire to inspect the same; that the said estimate shall include plans and specifications and estimates of the cost of any and all bridges and culverts which it may be necessary to construct in doing said work.

I HEREBY CERTIFY that the above and foregoing is a full, true and correct copy of Resolution No. 2970 of the Resolutions of the City of San Diego, California, as adopted by the Common Council of the said city on the 5th day of November, 1906.

J.T. Butler,

City Clerk of the City of San Diego, California.

By Allen H. Wright Deputy.

R E S O L U T I O N N O. 2 9 7 1.

BE IT RESOLVED, By the Common Council of the City of San Diego, as follows:

That the City Engineer of the City of San Diego, California, be and he is hereby authorized and directed to furnish to this Common Council a careful estimate of the number of cubic yards of excavation and the number of cubic yards of embankment necessary to bring Tide street in the city of San Diego, California, from the southwesterly line of Kurtz street to the west line of Pueblo Lot 225, including the sidewalks thereof, to its official grade and cross-section, including all intersections of the said Tide street, and the sidewalks thereof, with cross-streets and the sidewalks thereof intersecting said Tide street between said points and not already graded or ordered graded, excepting such portion of the said Tide street and the said intersections of streets between said points required by law to be kept in order or repair by any person or company having railroad tracks thereon.

That said estimate shall be made in duplicate, one copy of which shall be kept on file in the office of the said City Engineer and shall, during office hours, be accessible for inspection to any person who may desire to inspect the same; that the said estimate shall include plans and specifications and estimates of the cost of any and all bridges and culverts which it may be necessary to construct in doing said work.

I HEREBY CERTIFY that the foregoing is a full, true and correct copy of Resolution No. 2971 of the resolutions of the City of San Diego, California, as adopted by the Common Council of said city on the 5th day of November, 1906.

J.T. Butler,

City Clerk of the City of San Diego, California.

By Allen H. Wright Deputy.

R E S O L U T I O N N O. 2 9 7 2.

BE IT RESOLVED, By the Common Council of the City of San Diego, as follows:

That the City Engineer of the City of San Diego, California, be and he is hereby authorized and directed to furnish to this Common Council a careful estimate of the number of cubic yards of excavation and the number of cubic yards of embankment necessary to bring Rosecrans street in the City of San Diego, California, from the southwest line of Zouch street to the north line of Pueblo Lot 177, including the sidewalks thereof, to its official grade and cross-section, including all intersections of the said Rosecrans street, and the sidewalks thereof ^{with cross-streets and the streets and the sidewalks thereof} intersecting said Rosecrans street between said points and not already graded or ordered graded, excepting such portion of the said Rosecrans street and the ^{said} intersections of streets between said points required by law to be kept in order or repair by any person or company having railroad tracks thereon.

That said estimate shall be made in duplicate, one copy of which shall be kept on file in the office of the said City Engineer and shall, during office hours, be accessible for inspection to any person who may desire to inspect the same; that the said estimate shall include plans and specifications and estimates of cost of any and all bridges and culverts which it may be necessary to construct in doing said work.

I HEREBY CERTIFY that the above and foregoing is a full, true and correct copy of Resolution No. 2972 of the Resolutions of the City of San Diego, California, as adopted by the Common Council of said city on the 5th day of November, 1906.

J.T. Butler,

City Clerk of the City of San Diego, California.

By Allen H. Wright Deputy.

R E S O L U T I O N N O. 2 9 7 3.

BE IT RESOLVED, By the Common Council of the City of San Diego, as follows:

That the City Engineer of the City of San Diego, California, be and he is hereby authorized and directed to furnish to this Common Council a careful estimate of the number of cubic yards of excavation and the number of cubic yards of embankment necessary to bring Zouch street in the City of San Diego, California, from the northwest line of Shafter street to the northwest line of Rosecrans street, including the sidewalks thereof, to its official grade and cross-section, including all intersections of the said Zouch street, and the sidewalks thereof, with cross-streets and the sidewalks thereof intersecting said Zouch street between said points and not already graded or ordered graded, excepting such portion of said Zouch street and the said intersections of streets between said points required by law to be kept in order or repair by any person or company having railroad tracks thereon.

That said estimate shall be made in duplicate, one copy of which shall be kept on file in the office of the said City Engineer and shall, during office hours, be accessible ^{for inspection} to any person who may desire to inspect the same; that the said estimate shall include plans and specifications and estimates of the cost of any and all bridges and culverts which it may be necessary to construct in doing said work.

I HEREBY CERTIFY that the above and foregoing is a full, true and correct copy of Resolution No. 2973 of the Resolutions of the City of San Diego, California, as adopted by the Common Council of said city on the 5th day of November, 1906.

J.T. Butler,

City Clerk of the City of San Diego, California.

By Allen H. Wright Deputy.

U
R E S O L U T I O N NO. 2 9 7 5.

BE IT RESOLVED, By the Common Council of the City of San Diego, as follows:

That the City Engineer of the City of San Diego, California, be and he is hereby authorized and directed to furnish to this Common Council a careful estimate of the number of cubic yards of excavation and the number of cubic yards of embankment necessary to bring Lincoln avenue in the city of San Diego, California, from the west line of Park Boulevard to the west end of Lincoln avenue, including the sidewalks thereof, to its official grade and cross-section, including all intersections of the said Lincoln avenue and the sidewalks thereof with cross-streets and the sidewalks thereof intersecting said Lincoln avenue between said points and not already graded or ordered graded, excepting such portion of the said Lincoln avenue and the said intersections of streets between said points required by law to be kept in order or repair by any person or company having railroad tracks thereon.

That said estimate shall be made in duplicate, once copy of which shall be kept on file in the office of the said City Engineer and shall, during office hours, be accessible for inspection to any person who may desire to inspect the same; that the said estimate shall include plans and specifications and estimates of the cost of any and all bridges and culverts which it may be necessary to construct in doing said work.

I HEREBY CERTIFY that the above and foregoing is a full, true and correct copy of Resolution No. 2975 of the Resolutions of the City of San Diego, California, as adopted by the Common Council of said city on the 5th day of November, 1906.

J.T. Butler,

City Clerk of the City of San Diego, California.

By Allen H. Wright Deputy.

R E S O L U T I O N NO. 2 9 7 4.

BE IT RESOLVED, By the Common Council of the City of San Diego, as follows:

That the City Engineer of the City of San Diego, California, be and he is hereby authorized and directed to furnish to this Common Council a careful estimate of the number of cubic yards of excavation and the number of cubic yards of embankment necessary to bring Williams street in the City of San Diego, California, from the east line of Twenty-eighth street to the east line of Despard street, including the sidewalks thereof, to its official grade and cross-section, including all intersections of the said Williams street and the sidewalks thereof with cross-streets and the sidewalks thereof intersecting said Williams street between said points and not already graded or ordered graded, excepting such portion of the said Williams street and the said intersections of streets between said points required by law to be kept in order or repair by any person or company having railroad tracks thereon.

That said estimate shall be made in duplicate, one copy of which shall be kept on file in the office of the said City Engineer and shall, during office hours, be accessible for inspection to any person who may desire to inspect the same; that the said estimate shall include plans and specifications and estimates of the cost of any and all bridges and culverts which it may be necessary to construct in doing said work.

I HEREBY CERTIFY that the above and foregoing is a full, true and correct copy of Resolution No.2974 of the Resolutions of the City of San Diego, California, as adopted by the Common Council of said city on the 5th day of November, 1906.

J.T.Butler,

City Clerk of the City of San Diego, California.

By Allen H. Wright Deputy.

R E S O L U T I O N NO. 2 9 7 6.

BE IT RESOLVED, By the Common Council of San Diego, as follows:

That the City Engineer of the City of San Diego, California, be and he is hereby authorized and directed to furnish to this Common Council a careful estimate of the number of cubic yards of excavation and the number of cubic yards of embankment necessary to bring Ibis street in the City of San Diego, California, from the north line of Washington street to the north line of Lewis street, including the sidewalks thereof, to its official grade and cross-section, including all intersections of the said Ibis street and the sidewalks thereof with cross-streets and the sidewalks thereof intersecting said Ibis street between said points and not already graded or ordered graded, excepting such portion of the said Ibis street and the said intersections of streets between said points required by law to be kept in order or repair by any person or company having railroad tracks thereon.

That said estimate shall be made in duplicate, one copy of which shall be kept on file in the office of the said City Engineer and shall, during office hours, be accessible for inspection to any person who may desire to inspect the same; that the said estimate shall include plans and specifications and estimates of the cost of any and all bridges and culverts which it may be necessary to construct in doing said work.

I HEREBY CERTIFY that the above and foregoing is a full, true and correct copy of Resolution No.2976 of the Resolutions of the City of San Diego, California, as adopted by the Common Council of said city on the 5th day of November, 1906.

J.T.Butler,

City Clerk of the City of San Diego, California.

By Allen H. Wright Deputy.

R E S O L U T I O N NO. 2 9 7 7.

Resolution Ordering the Work of Grading Watkins avenue in the City of San Diego, California, from the east line of Dale street to the west line of Thirty-second street.

Resolved by the Common Council of the City of San Diego, a municipal corporation in the County of San Diego, State of California, that the public interest and convenience of said city require that the street work hereinafter described be done, and therefore the said Common Council hereby orders the following street work to be done in said city, to-wit:

That Watkins Avenue in the City of San Diego, California, including the sidewalks thereof, from the east line of Dale street to the west line of Thirty-second street, including all intersections of streets between said points and the sidewalks of such intersections (excepting such portions of the said Watkins Avenue and the said intersections of streets, between said points, required by law to be kept in order or repair by any person or company having railroad tracks thereon, and excepting the intersections of cross-streets, at the time of the adoption by this common council of Resolution of Intention No.2867, already graded or ordered graded, intersecting said Watkins Avenue between said points) be graded to the official grade thereof according to the specifications therefor contained in

Ordinance No.2061 of the ordinances of the said City of San Diego, entitled, "An Ordinance Providing Specifications for the Grading of Streets in the City of San Diego, California", approved on the 6th day of June, 1905.

Also that as a part of said work a culvert be constructed on said Watkins avenue between Despard and Thirty-first streets, together with its appertaining structures, as shown by the plans, drawings and specifications hereinafter referred to.

A more particular description of the location of said culvert is contained in the plans, drawings and specifications therefor hereinafter referred to.

Said culvert and the appurtenances thereto is to be located at the place on said Avenue shown by and constructed of the materials provided by, and in the manner and in all respects according to the plans, specifications and drawings therefor contained in that certain document on file in the office of the Clerk of said City and endorsed as follows, to-wit:

"Document No.14556 Filed Aug.20 1906, J.T.Butler, City Clerk. By Percy L.Day, Deputy. Communication from City Engineer Estimate of yardage for grading Watkins Avenue from Dale to 32nd Streets; also drawings and specifications for culvert," and copies of which plans, drawings and specifications are on file in the office of the City Engineer of said City, and the said plans, drawings and specifications are hereby approved and adopted as the plans, drawings and specifications for the construction of said culvert and its appertaining structures as shown thereby; and by reference thereto, said plans, drawings and specifications are incorporated herein and made a part hereof.

The contractor or contractors to whom a contract shall be awarded for doing said work shall supply the deficiency of earth and material necessary to do the work of grading hereinbefore provided.

That all said work shall be done under the direction and to the satisfaction of the Superintendent of Streets of said City, and the materials used shall be to the satisfaction of said Superintendent of Streets.

The San Diego Union and Daily Bee, a daily newspaper published and circulated and of general circulation in said City of San Diego, is hereby designated as the newspaper in which this Resolution Ordering Work, and the notice of said work inviting sealed proposals for doing the same, shall be published, in the manner and form, and by the persons required by law.

The Clerk of the said City of San Diego is hereby directed to post conspicuously for five days on or near the chamber door of the said Common Council, in the manner and form required by law, a notice with specifications inviting sealed proposals or bids for doing said work; and said Clerk is hereby directed to publish, for two days, in the manner inviting sealed proposals for doing said work, and form required by law, a notice of said work, and referring to the specifications posted or on file, in the said newspaper, designated as aforesaid for that purpose. Said notice shall require either a certified check or bond, as prescribed by law, for an amount not less than ten per cent. of the aggregate of the proposal.

Said Clerk of the said City of San Diego is also hereby directed to publish this resolution ordering work, for two days, in the manner required by law, in said newspaper hereinbefore designated for that purpose.

Passed and adopted by the Common Council of the said City of San Diego, California, this 5th day of November, 1906, by the following vote, to-wit:

AYES--Councilmen Thorpe, Ludington, Blochman, Kelly, McNeill, Creelman, Reynolds, Johnson and Goldkamp.

NOES--None.

Absent--None.

ABSENT-None.

A.P. Johnson, Jr.

President of the Common Council of the city
of San Diego, California.

I HEREBY CERTIFY that the above and foregoing Resolution Ordering Work was passed by the Common Council of the said City of San Diego, at the time and by the vote above stated.

J.T. Butler,

City Clerk of the City of San Diego, California,
and Ex-officio Clerk of the Common
Council of the said City of
San Diego.

(SEAL)

By Percy L. Day, Deputy.

I hereby approve the foregoing resolution this 8th day of November, 1906.

John L. Sehon,

Mayor of the City of San Diego, California.

I HEREBY CERTIFY that the above and foregoing is a full, true and correct copy of Resolution No. 2977 of the Resolutions of the City of San Diego, California, as adopted by the Common Council of said city and approved by the mayor of said city on the 8th day of November, 1906. I further certify that said resolution was correctly published in the San Diego Union and Daily Bee on the 14th day of November, 1906.

J.T. Butler,

City Clerk of the City of San Diego, California.

By Allen H. Wright Deputy.

RESOLUTION OF INTENTION NO. 2978.

TO CLOSE THE ALLEY IN BLOCK NO. 151, UNIVERSITY HEIGHTS.

BE IT RESOLVED, By the Common Council of the City of San Diego, as follows:

That it is the intention of the Common Council of the City of San Diego, a municipal corporation in the County of San Diego, State of California, to order the following street work and improvement to be done, to wit:

To close the alley in Block 151, University Heights, from the south line of Howard street to the north line of Polk avenue.

That it is not deemed necessary that any land be taken therefor.

That the district of lands to be affected and benefited by said work and improvement and to be assessed to pay the damages, costs and expenses thereof, is included within the following exterior boundaries, to wit:

Commencing at the southeast corner of the intersection of Howard avenue and Oregon streets, thence south along the east line of Oregon street to the north line of Polk avenue, thence east along the north line of Polk avenue to the west line of Idaho street, thence north along the west line of Idaho street to the south line of Howard avenue, thence west along the south line of Howard avenue to the point of commencement, excepting therefrom all public streets, alleys and highways.

That the San Diego Union and Daily Bee, a daily newspaper published and circulated, and of general circulation, in the said city of San Diego, be and it is hereby designated as the newspaper in which the Street Superintendent of said City shall cause to be published, in the manner and form required by law, notice of the passage of this Resolution of Intention, and the said Street Superintendent is hereby directed to cause notices of the passage of this resolution to be posted in the manner and form required by law, and to

cause a notice similar in substance to be published in said newspaper for a period of ten days in the manner required by law.

Passed and adopted by the said Common Council of the said City of San Diego, California, this 5th day of November, 1906, by the following vote, to-wit:

AYES---Councilmen Thorpe, Ludington, Blochman, Kelly, McNeill, Creelman, Reynolds, Johnson and Goldkamp.

NOES---None.

ABSENT-None.

A.P. Johnson, Jr.,

President of the Common Council of the City
San Diego, California.

I HEREBY CERTIFY that the above and foregoing Resolution of Intention was passed by the Common Council of the said City of San Diego, at the time and by the vote above stated.

(SEAL)

J.T. Butler,

City Clerk of the City of San Diego, California,
and Ex-officio Clerk of the Common Council
of the City of San Diego.

By Percy L. Day, Deputy.

I hereby approve the foregoing resolution this 8th day of November, 1906.

John L. Sehon,

Mayor of the City of San Diego, California.

I HEREBY CERTIFY that the above and foregoing is a full, true and correct copy of Resolution No. 2978 of the Resolutions of the City of San Diego, California, as adopted by the Common Council of the said city and approved by the mayor of the said city on the 8th day of November, 1906.

J.T. Butler,

City Clerk of the City of San Diego, California.

By Allen H. Wright Deputy.

RESOLUTION NO. 2979.

Of Intention to sidewalk and curb Union street in the City of San Diego, California, between the center line of Ivy street and the center line of Grape street.

RESOLVED, that it is the intention of the Common Council of the City of San Diego, a municipal corporation in the County of San Diego, State of California, to order the following street work to be done in said City, to-wit:

That Union street in the said City of San Diego, California, on both sides thereof, from the center line of Ivy street to the center line of Grape street, including both sides on all intersections of streets between said points (excepting where already sidewalked with concrete and also excepting the sidewalking of all of the returns at the intersection of Ivy and Union streets and at the intersection of Hawthorn and Union streets, and also excepting such portions of the said Union street, and the said intersection of streets between said points, required by law to be kept in order or repair by any person or company having railroad tracks there), be sidewalked with concrete, the base or foundation of which shall be three inches in thickness and composed of one part, by volume, of Portland cement, two parts of sand, and four parts of gravel, according to the specifications therefor contained in Ordinance No. 1140 of the ordinances of the said City of San Diego, entitled "An Ordinance Prescribing Specifications for Sidewalking and Curbing in the City

of San Diego , California, " approved on the 17th day of June, 1902, now on file in the office of the Clerk of the said City of San Diego.

Also, that the said Union street on both sides thereof, from the said center line of Ivy street to the said center line of Grape street, including both sides of all intersections of streets between said points (excepting where already curbed with concrete or natural stone, and also excepting such portions of the said Union street and the said intersections of streets between said points required by law to be kept in order or repair by any person or company having railroad tracks thereon and also excepting the curbing of all of the returns at the intersection of Ivy and Union streets and at the intersection of Hawthorn and Union streets) be curbed with concrete according to the specifications therefor contained in said Ordinance No. 1140.

That the San Diego Union and Daily Bee, a daily newspaper published and circulated, and of general circulation, in the said City of San Diego, be and it is hereby designated as the newspaper in which this Resolution of Intention shall be published for two days, and the notice of the passage thereof shall be published for six days in the manner and by the persons required by law.

That the Clerk of the said City of San Diego be and he is hereby directed to post this Resolution of Intention conspicuously for two days on or near the Chamber door of the said Common Council, and to cause the same to be published by two insertions in said daily newspaper in the manner required by law.

That the Street Superintendent of the said City of San Diego shall thereupon cause to be conspicuously posted along the line of the said contemplated work, above described, notices of the passage of this resolution, in the manner and in the form required by law and shall also cause a notice similar in substance to be published for six days in said newspaper in the manner required by law.

Passed and adopted by the said Common Council of the said City of San Diego, California, this 5th day of November, 1906, by the following vote, to-wit:

AYES---Councilmen Thorpe, Ludington, Blochman, Kelly, McNeill, Creelman, Reynolds, Johnson and Goldkamp.

NOES---None.

ABSENT-None.

A.P. Johnson Jr.,

President of the Common Council of the City
San Diego, California.

I HEREBY CERTIFY that the above and foregoing Resolution of Intention was passed by the Common Council of the said City of San Diego, at the time and by the vote above stated.

J.T. Butler,

City Clerk of the City of San Diego, California,
and Ex-officio Clerk of the Common Council

(SEAL)

of the City of San Diego.
By Percy L. Day, Deputy.

I hereby approve the foregoing resolution this 8th day of November, 1906.

John L. Sehon,
Mayor of the City of San Diego, California.

I HEREBY CERTIFY that the above is a full, true and correct copy of Resolution of Intention No. 2979 of the Resolutions of the City of San Diego, California, as adopted by the Common Council of the said City and approved by the Mayor of said city on the 8th day of November, 1906. I further certify that said Resolution was correctly published on the 12th day of November, 1906.

J.T. Butler,
City Clerk of the City of San Diego, California.

By Allen H. Wright Deputy.

R E S O L U T I O N N O . 2 9 8 0 .

Of Intention to sidewalk and curb Columbia street in the City of San Diego, California, between the center line of Juniper street and the center line of "G" street.

RESOLVED, that it is the intention of the Common Council of the City of San Diego, a municipal corporation in the County of San Diego, State of California, to order the following street work to be done in said City, to-wit:

That Columbia street in the said City of San Diego, California, on both sides thereof, from the center line of Juniper street to the center line of "G" street, including both sides of all intersections of streets between said points (excepting where already sidewalked with concrete and also excepting such portions of the said Columbia street, and the said intersection of streets between said points, required by law to be kept in order or repair by any person or company having railroad tracks thereon), be sidewalked with concrete, the base or foundation of which shall be three inches in thickness and composed of one part, by volume, of Portland cement, two parts of sand, and four parts of gravel, according to the specifications therefor contained in Ordinance No. 1140 of the ordinances of the said City of San Diego, entitled "AN Ordinance Prescribing Specifications for Sidewalking and Curbing in the City of San Diego, California," approved on the 17th day of June, 1902, now on file in the office of the Clerk of the said City of San Diego.

Also that the said Columbia street on both sides thereof, from the said center line of Juniper street to the said center line of "G" street, including both sides of all intersections of streets between said points (excepting where already curbed with concrete or natural stone, and also excepting such portions of the said Columbia street and the said intersections of streets between said points required by law to be kept in order or repair by any person or company having railroad tracks thereon), be curbed with concrete according to the specifications therefor contained in said Ordinance No. 1140.

That the San Diego Union and Daily Bee a daily newspaper published and circulated, and of general circulation, in the said City of San Diego, be and it is hereby designated as the newspaper in which this Resolution of Intention shall be published for two days, and the notice of the passage thereof shall be published for six days in the manner and by the persons required by law.

That the Clerk of the said City of San Diego be and he is hereby directed to post this Resolution of Intention conspicuously for two days on or near the chamber door of the said Common Council, and to cause the same to be published by two insertions in said daily newspaper in the manner required by law.

That the Street Superintendent of the said City of San Diego shall thereupon cause to be conspicuously posted along the line of the said contemplated work, above described, notices of the passage of this resolution, in the manner and in the form required by law and shall also cause a notice similar in substance to be published for six days in said daily newspaper in the manner required by law.

Passed and adopted by the said Common Council of the said City of San Diego, California, this 5th day of November, 1906, by the following vote, to-wit:

AYES---Councilmen Thorpe, Ludington, Blochman, Kelly, McNeill, Creelman, Reynolds, Johnson and Goldkamp.

NOES.--None.

ABSENT-None.

A.P. Johnson, jr.,

President of the Common Council of the City of
San Diego, California.

I HEREBY CERTIFY that the above and foregoing Resolution of Intention was passed by the Common Council of the ^{said} City of San Diego, at the time and by the vote above stated.

J.T. Butler,

City Clerk of the City of San Diego, California,

and Ex-officio Clerk of the Common

(SEAL)

Council of the City of San Diego.

By Percy L. Day, Deputy.

I hereby approve the foregoing resolution this 8th day of November, 1906.

John L. Sehon,

Mayor of the City of San Diego, California.

I HEREBY CERTIFY that the above and foregoing is a full, true and correct copy of Resolution No. 2980 of the Resolutions of the City of San Diego, as adopted by the Common Council of said city and approved by the mayor of said City on the 8th day of November, 1906. I further certify that the said Resolution was correctly published on the 13th day of November, 1906.

J.T. Butler,

City Clerk of the City of San Diego, California.

By Allen H. Wright Deputy.

RESOLUTION NO. 2981

RESOLUTION OF INTENTION

To grade Ivy street in the city of San Diego, California, from the east line of Arctic street to the west line of Fifth street, and to construct a culvert thereon.

RESOLVED, that it is the intention of the common Council of the City of San Diego, a municipal corporation in the county of San Diego, state of California, to order the following street work to be done in said city, to-wit:

That Ivy street in the City of San Diego, California, including the sidewalks thereof, from the east line of Arctic street to the west line of Fifth street, including all ^{inter}sections of streets between said points and the sidewalks of such intersections (excepting such portions of said Ivy street and the said intersections of streets, between said points, required by law to be kept in order or repair by any person or company having railroad tracks thereon, and excepting the intersections of cross-streets, already graded or by this common council already ordered graded intersecting said Ivy street between said points), be graded to the official grade thereof according to the specifications therefor contained in Ordinance NO. 2061 of the ordinances of the said City of San Diego, entitled, "An Ordinance Providing Specifications for the grading of Streets in the City of San Diego, California," approved on the 6th day of June, 1905."

Also, that as a part of said work there be constructed upon said Ivy street, between the points thereon hereinbefore mentioned, a salt-glazed vitrified pipe culvert having two catch-basins with iron covers, together with the structures appertaining thereto, as shown by the plans, drawings and specifications hereinafter referred to.

A more particular description of the respective locations of said culvert and its catch-basins is contained in the plans, drawings and specifications therefor hereinafter referred to. Said culvert and its catch-basins and their covers and structures appertaining thereto are to be located at the place on said avenue shown by, and constructed of the materials provided by, and in the manner and in all respects according to the plans, specifications and drawings therefor contained in that certain document on file in the office of the Clerk of the said City of San Diego, and endorsed as follows: "Document No. 14875 Filed Sep. 28 1906 J. T. Butler City Clerk By Percy L. Day Deputy. Communication from city engineer Estimate of yardage for

grading Ivy street; also plans and specifications for necessary culverts", and copies of which plans, drawings and specifications are on file in the office of the city engineer of said City, and the said plans, drawings and specifications are hereby approved and adopted as the plans, drawings and specifications for said culvert with its said catch-basins and all structures appertaining thereto as shown thereby, and by reference thereto said plans, drawings and specifications are incorporated herein and made a part hereof.

That the contractor or contractors to whom a contract shall be awarded for doing said work shall take and remove from the streets to be graded all surplus dirt and materials which may result from the doing of said work.

That the San Diego Union and Daily Bee, a daily newspaper published and circulated, and of general circulation, in the said City of San Diego, be and it is hereby designated as the newspaper in which this Resolution of Intention shall be published for two days, and the notice of the passage thereof shall be published for six days in the manner and by the persons required by law.

That the Clerk of the said City of San Diego be and he is hereby directed to post this Resolution of Intention conspicuously for two days on or near the chamber door of the said Common Council, and to cause the same to be published by two insertions in said daily newspaper in the manner required by law.

That the Street Superintendent of the said City of San Diego shall thereupon cause to be conspicuously posted along the line of the said contemplated work, above described, notices of the passage of this resolution, in the manner and in the form required by law and shall also cause a notice similar in substance to be published for six days in said daily newspaper in the manner required by law.

Passed and adopted by the said Common Council of the said City of San Diego, California, this 5th day of November, 1906, by the following vote, to-wit:

AYES---Councilmen Thorpe, Ludington, Blochman, Kelly, McNeill, Creelman, Reynolds, Johnson and Goldkamp.

NOES---None.

ABSEBT-None.

A. P. Johnson, Jr.,
President of the Common Council
of the City San Diego, California..

I HEREBY CERTIFY that the above and foregoing Resolution of Intention was passed by the Common Council of the said City of San Diego, at the time and by the vote above stated.

J. T. Butler,
City Clerk of the City of San Diego, California,
and Ex-officio Clerk of the Common
Council of the City of San Diego.

(SEAL)

By Percy L. Day, Deputy.

I hereby approve the foregoing resolution this 8th day of November, 1906.

John L. Schon,
Mayor of the City of San Diego, California.

I HEREBY CERTIFY that the above and foregoing is a full, true and correct copy of Resolution No. 2981 of the Resolutions of the City of San Diego, as adopted by the Common Council of said City and approved by the Mayor of said City on the 8th day of November, 1906.


CITY CLERK OF THE CITY OF SAN DIEGO, CALIFORNIA.

R E S O L U T I O N N O . 2 9 8 2

R E S O L U T I O N O F I N T E N T I O N

To grade Center street in the City of San Diego, California, from the north line of University avenue to the west line of Park Boulevard, and to construct culverts thereon.

RESOLVED, that it is the intention of the Common Council of the City of San Diego, a municipal corporation in the county of San Diego, State of California, to order the following street work to be done in said City, to-wit:

That Center street in the City of San Diego, California, including the sidewalks thereof, from the north line of University avenue to the west line of Park Boulevard, including all intersections of streets between said points and the sidewalks of such intersections (excepting such portions of said Center street and the said intersections of streets, between said points, required by law to be kept in order or repair by any person or company having railroad tracks thereon, and excepting the intersections of cross-streets, already graded or by this common council already ordered graded, intersecting said Center street between said points), be graded to the official grade thereof according to the specifications therefor contained in Ordinance No. 2061 of the ordinances of the said City of San Diego, entitled, " An Ordinance providing Specifications for the Grading of Streets in the City of San Diego, California," approved on the 6th day of June, 1905."

Also, that as a part of said work, there be constructed upon said Center street at Blaine avenue two (2) eight-inch vitrified stone pipe culverts, together with their appertaining structures, as shown by the plans, drawings and specifications hereinafter referred to. Each of said culverts, with its appurtenances, is to be located at the place on said street shown by, and constructed of the materials provided by, and in the manner and in all respects according to, the plans, specifications and drawings therefor contained in that certain document on file in the office of the Clerk of said City of San Diego and endorsed as follows, to wit: " Document No 15063 Filed Oct 17 1906 J.T. Butler. City Clerk. By Percy L. Day Deputy. Communication from City Engineer Estimate of yardage for grading Center street; also plans and specifications for culverts", and copies of which plans, drawings and specifications are on file in the office of the city engineer of said city, and the said plans, drawings and specifications are hereby approved and adopted as the plans, drawings and specifications for the construction of said culverts and their appertaining structures as shown thereby; and by reference thereto said plans, drawings and specifications are incorporated herein and made a part hereof.

That the contractor or contractors to whom a contract shall be awarded for doing said work shall supply the deficiency of earth and material necessary to complete the said work.

That all said work shall be done under the direction and to the satisfaction of the Superintendent of Streets of said City, and the materials used shall be to the satisfaction of said Superintendent of Streets.

That the San Diego Union and Daily Bee, a daily newspaper published and circulated, and of general circulation, in the said City of San Diego, be and is hereby designated as the newspaper in which this Resolution of Intention shall be published for two days, and the notice of the passage thereof shall be published for six days in the manner and by the persons required by law.

That the City Clerk of the said City of San Diego be and he is hereby directed to post this Resolution of Intention conspicuously for two days on or near the chamber door of the said Common Council, and to cause the same to be published by two insertions in said daily newspaper in the manner required by law.

That the Street Superintendent of the said City of San Diego shall thereupon cause to be conspicuously posted along the line of said contemplated work, above described, notices of the passage of this resolution, in the manner and in the form required by law and shall also cause a notice similar in substance to be published for six days in said daily newspaper in the manner required by law.

Passed and adopted by the said Common Council of the said City of San Diego, California, this 5th day of November, 1906, by the following vote, to-wit:

AYES---Councilmen Thorpe, Ludington, Blochman, Kelly, McNeill, Creelman, Reynolds, Johnson and Goldkamp.

NOES---None.

ABSENT-None.

A. P. Johnson, jr.,

President of the Common Council of the City of San Diego, California.

I HEREBY CERTIFY that the above and foregoing Resolution of Intention was passed by the Common Council of the said City of San Diego, at the time and by the vote above stated

J. T. Butler,

City Clerk of the city of San Diego, California,

and Ex-officio Clerk of the Common

(SEAL)

Council of the City of San Diego.


By Percy L. Day, Deputy.

I hereby approve the foregoing resolution this 8th day of November, 1906.

John L. Sehon,

Mayor of the City of San Diego, California.

I HEREBY CERTIFY that the above and foregoing is a full, true and correct copy of Resolution No. 2982 of the Resolutions of the City of San Diego, as adopted by the Common Council of said City and approved by the Mayor of said City on the 8th day of November, 1906.


CITY CLERK OF THE CITY OF SAN DIEGO, CALIFORNIA

R E S O L U T I O N O F I N T E N T I O N N O. 2 9 8 3

TO GRADE GRAND AVENUE IN REED & HUBBELL'S AND IN H.P. WHITNEY'S ADDITIONS, IN THE CITY OF SAN DIEGO, CALIFORNIA, FROM THE EAST LINE OF TWENTY-SIXTH STREET TO THE WEST LINE OF THIRTY-FIRST STREET AND CONSTRUCT CULVERTS THEREON.

RESOLVED, that it is the intention of the Common Council of the City of San Diego, a municipal corporation in the county of San Diego, state of California, to order the following street work to be done in said City, to wit:

That Grand avenue, in the City of San Diego, California, in Reed & Hubbell's and in H. P. Whitney's Additions, from the east line of Twenty-sixth street to the west line of Thirty-first street, including all intersections of streets between said points and the sidewalks of such intersections (excepting such portions of said Grand avenue and the said intersections of streets, between said points, required by law to be kept in order or repair by any person or company having railroad tracts thereon, and excepting the intersections of cross-streets already graded, or by this Common Council already ordered graded, intersecting said Grand avenue between said points), be graded to the official grade thereof according to the specifications therefor contained in Ordinance No. 2061 of the ordinances of the said City of San Diego, entitled, "An Ordinance Providing

Specifications for the Grading of Streets in the City of San Diego, California ", approved on the 6th day of June, 1905.

Also, that as a part of said work, there be constructed upon said Grand avenue, between the points thereon hereinbefore mentioned three salt-glazed vitrified pipe culverts, together with their appertaining structures, as shown by the plans, drawings and specifications hereinafter referred to.

A more particular description of the respective locations of each of said pipe culverts is contained in the plans, drawings and specifications therefor hereinafter referred to.

Each of said pipe culverts, with the appurtenances thereto, is to be located at the place on said avenue shown by, and constructed of the materials provided by, and in the manner and in all respects according to. the plans, drawings and specifications therefor contained in that certain document on file in the office of the Clerk of said City of San Diego, and endorsed as follows, to wit: "Document No. 14843 filed Sep 20 1906 J. T. Butler City Clerk By Percy L. Day Deputy Communication from City Engineer Estimate of yardage for grading Grand avenue from 26th to 31st streets; also plans and specifications for the on file in the office of the city engineer of said city, and the said plans, drawings and necessary culverts", and copies of which plans, drawings and specifications are hereby approved and adopted as the plans, drawings and specifications for the construction of said culverts and all their appertaining structures as shown thereby; and by reference thereto said plans, drawings and specifications are incorporated herein and made a part hereof.

That the contractor or contractors to whom a contract shall be awarded for doing said work shall supply the deficiency of earth and material necessary for the performance thereof.

That the San Diego Union and Daily Bee, a daily newspaper published and circulated, and of general circulation, in the said City of San Diego, be and it is hereby designated as the newspaper in which this Resolution of Intention shall be published for two days, and the notice of the passage thereof shall be published for six days in the manner and by the persons required by law.

That the Clerk of the said City of San Diego be and he is hereby directed to post this Resolution of Intention conspicuously for two days on or near the chamber door of the said Common Council, and to cause the same to be published by two insertions in said daily newspaper in the manner required by law.

That the Street Superintendent of the said City of San Diego shall thereupon cause to be conspicuously posted along the line of the said contemplated work, above described, notices of the passage of this resolution, in the manner and in the form required by law and shall also cause a notice similar in substance to be published for six days in said daily newspaper in the manner required by law.

Passed and adopted by the said Common Council of the said City of San Diego, California, this 5th day of November, 1906, by the following vote, to-wit:

AYES---Councilmen Thorpe, Ludington, Blochman, Kelly, McNeill, Creelman, Reynolds,
Johnson and Goldkamp.

NOES---None.

ABSEBT-None.

A. P. Johnson, Jr.,

President of the Common Council of the City of
San Diego, California.

I HEREBY CERTIFY that the above and foregoing Resolution of Intention was passed by the Common Council of the said City of San Diego, at the time and by the vote above stated

J. T. Butler,

City Clerk of the City of San Diego, California,

and Ex-officio Clerk of the Common

(SEAL)

Council of the City of San Diego.


By Percy L. Day, Deputy.

I hereby approve the foregoing resolution this 8th day of November, 1906.

John L. Sehon,

Mayor of the City of San Diego, California.

I HEREBY CERTIFY that the above and foregoing is a full, true and correct copy of Resolution No. 2983 of the Resolutions of the City of San Diego, as adopted by the Common Council of said City and approved by the Mayor of said City on the 8th day of November, 1906.


CITY CLERK OF THE CITY OF SAN DIEGO, CALIFORNIA

RESOLUTION OF INTENTION NO. 2984

TO GRADE TWENTY - SIXTH STREET, BEING PARTLY IN MANNASSA & SCHILLER'S ADDITION AND PARTLY IN REED & HUBBELL'S ADDITION, IN THE CITY OF SAN DIEGO, CALIFORNIA, FROM THE SOUTH LINE OF NATIONAL AVENUE TO THE NORTH LINE OF MAIN STREET.

RESOLVED, That it is the intention of the Common Council of the City of San Diego, a municipal corporation in the County of San Diego, State of California, to order the following street work to be done in said City, to wit:

That Twenty-sixth street, being partly in mannasse & Schiller's Addition and partly in Reed & Hubbell's Addition, in the City of San Diego, California, from the south line of National Avenue to the north line of Main street, including all intersections of streets between said points and the sidewalks of such intersections (excepting such portions of the said Twenty-sixth street and the said intersections of streets, between said points, required by law to be kept in order or repair by any person or company having railroad tracks thereon, and excepting the intersections of cross-streets already graded or by this Common Council already ordered graded, intersecting said Twenty-sixth street between said points), be graded to the official grade thereof according to the specifications therefor contained in Ordinance NO. 2061 of the ordinances of the said City of San Diego, entitled, "An Ordinance Providing Specifications for the Grading of Streets in the City of San Diego, California", approved on the 6th day of June, 1905.

That the San Diego Union and Daily Bee, a daily newspaper published and circulated, and of general circulation, in the said City of San Diego, be and it is hereby designated as the newspaper in which this Resolution of Intention shall be published for two days, and the notice of the passage thereof shall be published for six days in the manner and by the persons required by law.

That the Clerk of the said City of San Diego be and he is hereby directed to post this Resolution of Intention conspicuously for two days on or near the chamber door of the said Common Council, and to cause the same to be published by two insertions in said daily newspaper in the manner required by law.

That the Street Superintendent of the said City of San Diego shall thereupon cause to be conspicuously posted along the line of the said contemplated work, above described, notices of the passage of this resolution, in the manner and in the form required

by law and shall also cause a notice similar in substance to be published for six days in said daily newspaper in the manner required by law.

Passed and adopted by the said Common Council of the said City of San Diego, California, this 5th day of November, 1906, by the following vote, to-wit:

AYES---Councilmen Thorpe, Ludington, Blochman, Kelly, Mc Neill, Creelman, Reynolds, Johnson and Goldkamp.

NOES---None..

ABSENT-None.

A. P. Johnson, Jr.,

President of the common Council of the city of San Diego, California.

I HEREBY CERTIFY that the above and foregoing Resolution of Intention was passed by the Common Council of the said City of San Diego, at the time and by the vote above stated

J. T. Butler,

City Clerk of the City of San Diego, California,
and ex-officio Clerk of the Common
Council of the City of San Diego.

(SEAL)


By Percy L. Day, Deputy.

I hereby approve the foregoing resolution this 8th day of November, 1906.

John L. Sehon,

Mayor of the City of San Diego, California.

I HEREBY CERTIFY that the above and foregoing is a full, true and correct copy of Resolution No. 2984 of the Resolutions of the City of San Diego, as adopted by the Common Council of said City and approved by the Mayor of said City on the 8th day of November, 1906.


CITY CLERK OF THE CITY OF SAN DIEGO, CALIFORNIA.

R E S O L U T I O N O F I N T E N T I O N N O . 2 9 8 5 .

TO CHANGE THE GRADE OF KEARNEY AVENUE IN THE CITY OF SAN DIEGO, CALIFORNIA, FROM THE SOUTH LINE OF SHERMAN'S ADDITION TO 100 FEET SOUTHEASTERLY OF THE SOUTHEAST LINE OF SIGSBEE STREET, AND OF STREETS INTERSECTING SAID KEARNEY AVENUE BETWEEN THE POINTS ON SAID KEARLEY AVENUE HEREINBEFORE MENTIONED.

WHEREAS, the owners of a majority of the property affected by the hereinafter proposed changes of grade of the streets hereinafter mentioned in the City of San Diego, California, have petitioned the common council of the said City of San Diego to change the grades thereof at the points thereon hereinafter mentioned; and

WHEREAS, the said Common Council hereby finds that said petition contains the names of the owners of a majority of the property to be affected by the said proposed changes of grades, and that it is for the public benefit to make said proposed changes of grades and to establish the grades of said streets as hereinafter set forth; NOW THEREFORE,

BE IT RESOLVED, That it is the intention of the Common Council of the City of San Diego, California, to change and establish the grades of said streets as follows, to wit:

At the intersection of the southwest line of Kearney avenue with the south line of Sherman's Addition, change the grade elevation from 21.50 feet to 23.50 feet; at the intersection of the northeast line of Kearney avenue with the south line of Sherman's Addition, change the grade elevation from 21.50 feet to 25.35 feet.

At the west corner of the intersection of Kearney avenue with Sigsbee street, change the grade elevation from 21.00 feet to 24.80 feet; at the north corner thereof, change the grade elevation from 21.00 feet to 25.40 feet; at the south corner thereof, change the grade elevation from 22.00 feet to 25.50 feet; and at the east corner thereof, change the grade elevation from 22.00 feet to 25.50 feet.

At a point on the southwest line of Kearney avenue, distant in a southeasterly direction, 25 feet from the intersection of said Kearney avenue with Sigsbee street, change the grade elevation from 23.50 feet to 25.90 feet; at a point on the southwest line of Kearney avenue, 25 feet southeast of the last named point, change the grade elevation from 25.00 feet to 26.40 feet; at a point on the southwest line of Kearney avenue, 25 feet southeast of the last named point, change the grade elevation from 26.50 feet to 27.00 feet; and at a point on the southwest line of Kearney avenue, 25 feet southeast of the last named point, the grade elevation to remain at 28.00 feet.

At a point on the northeast line of Kearney avenue, 25 feet southeast of the east corner of the intersection of Kearney avenue with Sigsbee street, change the grade elevation from 23.50 feet to 25.90 feet; at a point on the northeast line of Kearney avenue, 25 feet southeast of the last named point, change the grade elevation from 25.00 feet to 26.40 feet; at a point on the northeast line of Kearney avenue, 25 feet southeast of the last named point, change the grade elevation from 26.50 feet to 27.00 feet; and at a point on the northeast line of Kearney avenue, 25 feet southeast of the last named point, the grade elevation to remain at 28.00 feet.

And the grade of said Kearney avenue between the points thereon hereinbefore mentioned shall have a uniform ascent and descent, and the center line of said Kearney avenue shall have an average elevation of the opposite curb grades.

As to each street intersecting said Kearney avenue between the south line of Sherman's Addition and 100 feet southeasterly of the southeast line of Sigsbee street, the grade thereof, between each point common to both said Kearney avenue and such intersecting street and the next grade point now established upon such intersecting street and not common both to such intersecting street and said Kearney avenue, shall have a uniform ascent and descent and the center line of such intersecting street between the said grade points thereof shall have an average elevation of the opposite curb grades.

All of said grade elevations to be above the datum line of levels as fixed by Ordinance No 3 of the ordinances of the said City of San Diego, entitled, "An Ordinance Establishing a Datum Line for the Grading of Streets in the City of San Diego, State of California, and Providing for the Manner of Establishing Grades by Ordinance", approved on the 30th day of June, 1886.

And the district to be benefited by said changes of grades and assessed for the damages, costs and expenses thereof is hereby described and declared to be all that real property situate in the City of San Diego, County of San Diego, State of California, included within the exterior boundary lines described as follows: to-wit:

Commencing at the northerly corner of lot 28 in Block 180 in Mannassee & Schiller's Addition in said City, thence along the northwest line of said lot 28 to the westerly corner thereof, thence along the northeast line of the alley in said Block 180 to Sigsbee street, thence across Sigsbee street to the northeast line of the alley in Block 179 of said Mannassee & Schiller's Addition, thence along the northeast line of the alley in said Block 179 to the southerly corner of lot 45 in said Block 179, thence along the southeast line of said lot 45 to Kearney avenue, thence to the southerly corner of lot 4 in Block 186 of said Mannassee & Schiller's Addition, thence along the southeast line of said lot 4 in Block 186 to its intersection with the north line of said Mannassee & Schiller's Addition, thence along the north line of Mannassee & Schiller's Addition to

the point of commencement, excepting therefrom all public streets, alleys and highways.

Said Mannassee & Schiller 's Addition being according to the map thereof on file in the office of the County Recorder of said San Diego County.

The City Clerk of said City is hereby directed to cause this Resolution of Intention to be published for ten days in the newspaper in which the official notices of the Common Council of said City are usually printed and published, to-wit, the San Diego Union and Daily Bee, a daily newspaper published and circulated and of general circulation in said City, in every regular issue of said newspaper for said period of ten days, which newspaper is hereby designated as the newspaper in which this Resolution of Intention shall be published in the manner and by the person required by law.

The Superintendent of Streets of said City is hereby ordered and directed, within five days after the first publication of this Resolution, to cause to be conspicuously posted, in the manner and form required by law, within the district herein above designated as the district to be benefited by the proposed change of grade, notice of the passage of this Resolution.

Passed and adopted by the said Common Council of the said City of San Diego, California, this 5th day of November, 1906, by the following vote, to-wit:

AYES---Councilmen Thorpe, Ludington, Blochman, Kelly, McNeill, Creelman, Reynolds, Johnson and Goldkamp.

NOES---None.

ABSENT-None.

A. P. Johnson, Jr.,

President of the Common Council of the City of San Diego, California.

I HEREBY CERTIFY that the above and foregoing Resolution of Intention was passed by the Common Council of the said City of San Diego, at the time and by the vote above stated

J. T. Butler,

City Clerk of the City of San Diego, California,
and Ex-officio Clerk of the Common
Council of the City of San Diego.

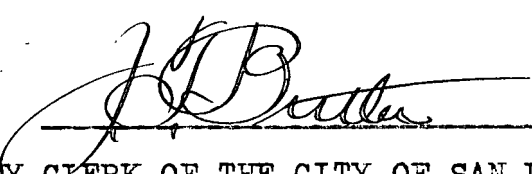
By Percy L. Day, Deputy.

I hereby approve the foregoing resolution this 10th day of November, 1906.

John L. Sehon,

Mayor of the City of San Diego, California.

I HEREBY CERTIFY that the above and foregoing is a full, true and correct copy of Resolution No. 2985 of the Resolutions of the City of San Diego, as adopted by the Common Council of said City and approved by the Mayor of said City on the 10th day of November, 1906.


CITY CLERK OF THE CITY OF SAN DIEGO, CALIFORNIA.


R E S O L U T I O N N O. 2986

BE IT RESOLVED, By the Common Council of the City of San Diego, as follows:

That permission be and it is hereby granted to Mary Butler to use a portion of Blaine avenue adjoining the north line of the eastern portion of block 192, University Heights, temporarily for a small corral not to exceed 40 feet in width and 100 feet in length.

Said permission is granted with the understanding that the same may be revoked at any time by the common Council.

I HEREBY CERTIFY that the above and foregoing is a full, true and correct copy of Resolution NO. 2986 of the Resolutions of the City of San Diego, California, as adopted by the Common Council of said City on the 12th day of November, 1906.


CITY CLERK OF THE CITY OF SAN DIEGO, CALIFORNIA.


R E S O L U T I O N N O. 2987.

BE IT RESOLVED, By the Common Council of the City of San Diego, as follows:

That the City Engineer be and he is hereby directed to prepare plans and specifications for a trunk line sewer to commence at B and 32nd streets, thence south on 32nd street to I, thence west on I to 31st street, thence south on 31st street to K, thence west on K street to connect with the main trunk sewer at 29th street.

Said sewer to be included in the contemplated bond issue.

I HEREBY CERTIFY that the above and foregoing is a full, true and correct copy of Resolution No. 2987 of the Resolutions of the City of San Diego, California, as adopted by the Common Council of said City on the 12th day of November, 1906.


CITY CLERK OF THE CITY OF SAN DIEGO, CALIFORNIA.

R E S O L U T I O N N O. 2988.

BE IT RESOLVED, By the Common Council of the City of San Diego, as follows:

That it be and is hereby determined by this Common Council that National avenue from the south line of "N" street to the west line of 26th street, be improved between said points by the construction of sidewalks and curbs thereon, in accordance with the specifications for such work as contained in Ordinance No. 1140, approved June 17th, 1902.

That the owners of property fronting upon said street between said points shall have until the 7th day of January, 1907, within which to construct sidewalks and curbs thereon at private contract.

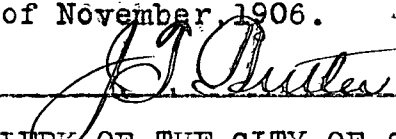
That the City Engineer be and he is hereby authorized and directed to prepare a profile of the sidewalk of said street between said points, and furnish to any person applying therefor an estimate of the number of cubic yards of excavation or embankment necessary to bring any portion of the sidewalk of said street to its official grade.

That on said 7th day of January, 1907, said City Engineer shall furnish this Council a detailed report showing the amount of sidewalking and curbing yet to be done on said street between said points.

That the City Clerk advertise the fact that said improvement has been decided upon, and that property owners desiring to construct sidewalks and curbs by private contract must complete said work on or before the said 7th day of January, 1907.

I HEREBY CERTIFY that the above and foregoing is a full, true and correct copy

of Resolution No. 2988 of the Resolutions of the City of San Diego, California, as adopted by the Common Council of said City on the 19th day of November, 1906.


CITY CLERK OF THE CITY OF SAN DIEGO, CALIFORNIA.

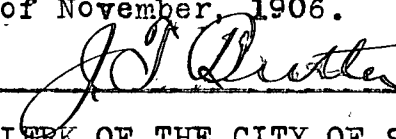
R E S O L U T I O N N O . 2989

BE IT RESOLVED, By the common Council of the City of San Diego, as follows:

That the City Engineer of the City of San Diego, California, be and he is hereby authorized and directed to furnish to this Common Council a careful estimate of the number of cubic yards of excavation and ^{the} number of cubic yards of embankment necessary to bring Grand avenue in the City of San Diego, California, from the line of Lamont street to the ocean front, including the sidewalks thereof, to its official grade and cross-section, including all intersections of the said Grand avenue and the sidewalks thereof with cross-streets and the sidewalks thereof intersecting said Grand avenue between said points and not already graded or ordered graded, excepting such portions of the said Grand avenue and the said intersections of streets between said points required by law to be kept in order or repair by any person or company having railroad tracks thereon.

That said estimate shall be made in duplicate, one copy of which shall be kept on file in the office of the said City Engineer and shall, during office hours, be accessible for inspection to any person who may desire to inspect the same; that the said estimate shall include plans and specifications and estimates of the cost of any and all bridges and culverts which it may be necessary to construct in doing said work.

I HEREBY CERTIFY, that the above and foregoing is a full, true and correct copy of Resolution No. 2989 of the Resolutions of the City of San Diego, California, as adopted by the Common Council of said City on the 19th day of November, 1906.


CITY CLERK OF THE CITY OF SAN DIEGO, CALIFORNIA.


R E S O L U T I O N N O . 2990.

BE IT RESOLVED, By the Common Council of the City of San Diego, as follows:

That the City Engineer of the City of San Diego, California, be and he is hereby authorized and directed to furnish to this Common Council a careful estimate of the number of cubic yards of excavation and the number of cubic yards of embankment necessary to bring Dewey street in the City of San Diego, California, from the south line of "N" street to the northeast line of Pierce street, including the sidewalks thereof, to its official grade and cross-section, including all intersections of the said Dewey street and the sidewalks thereof with cross-streets and the sidewalks thereof intersecting said Dewey street between said points and not already graded or ordered graded, excepting such portions of the said Dewey street and the said intersections of streets between said points required by law to be kept in order or repair by any person or company having railroad tracks thereon.

That said estimate shall be made in duplicate, one copy of which shall be kept on file in the office of the said City Engineer and shall, during office hours, be accessible for inspection to any person who may desire to inspect the same; that the said estimate shall include plans and specifications and estimates of the cost of any and all bridges and culverts which it may be necessary to construct in doing said work.

I HEREBY CERTIFY, that the above and foregoing is a full, true and correct copy of Resolution No. 2990 of the Resolutions of the City of San Diego, California, as adopted by the Common Council of said City on the 19th day of November, 1906.


CITY CLERK OF THE CITY OF SAN DIEGO, CALIFORNIA.

R E S O L U T I O N N O. 2 9 9 1..


BE IT RESOLVED, By the Common Council of the City of San Diego, as follows:

That the engineer of said city furnish this council with a description of the lands necessary to be taken for the opening of a street between Dove and Albatross streets in said city, and that he also furnish this council with the description of the exterior boundaries of the district of lands to be affected and benefited by said work and improvement of opening said streets and to be assessed to pay the damages, costs and expenses thereof, and the same shall include the following lands, to wit:

All the lands lying west of Albatross street on the east; east of the edge of the hills at Old Town; north of the canyons draining southward and south of the canyons draining northward.

be it further resolved that the following named persons be named in the resolution of intention to be adopted for the opening of said street and thereby appointed as commissioners to have supervision of the said work and improvement and to assess the benefits and damages thereof: J. B. Smith, E. P. Brooks and W. W. Lewis.

I HEREBY CERTIFY, that the above and foregoing is a full, true and correct copy of Resolution No. 2991 of the Resolutions of the City of San Diego, California, as adopted by the common Council of said City on the 19th day of November, 1906.



CITY CLERK OF THE CITY OF SAN DIEGO, CALIFORNIA

R E S O L U T I O N N O. 2 9 9 2.

BE IT RESOLVED, By the common Council of the City of San Diego, as follows:

That the City Engineer of the City of San Diego, California, be and he is hereby authorized and directed, to furnish a list of elevations to establish the grade of Webster avenue, from the east line of 28th street to the west line of 33rd street.

I HEREBY CERTIFY, that the above and foregoing is a full, true and correct copy of Resolution No. 2992 of the Resolutions of the City of San Diego, California, as adopted by the Common Council of said city on the 19th day of November, 1906.



CITY CLERK OF THE CITY OF SAN DIEGO, CALIFORNIA.

R E S O L U T I O N N O. 2 9 9 3.

BE IT RESOLVED, By the Common Council of the City of San Diego, as follows:

That an extension of thirty (30) days be granted McClimans & Brockway for the completion of their contracts for grading Kurtz street, from the southeast line of Wright street to the southeast line of Witherby street, and Winder street from the southwest line of India street to the southwest line of California street.

I HEREBY CERTIFY, that the above and foregoing is a full, true and correct copy of Resolution No. 2993 of the Resolutions of the city of San Diego, California, as adopted by the common Council of said City on the 19th day of November, 1906.



CITY CLERK OF THE CITY OF SAN DIEGO, CALIFORNIA.

R E S O L U T I O N N O. 2994.

BE IT RESOLVED, By the common council of the City of San Diego, as follows:

That the City Attorney is hereby authorized and directed to commence appropriate legal proceedings against the Los Angeles and San Diego Beach Railway Company to cause removal from the streets in La Jolla of the warehouses and oil tank and other obstructions maintained by said railway company in said streets and which are not authorized to be so maintained by the franchise of said company.

I HEREBY CERTIFY, that the above and foregoing is a full, true and correct copy of Resolution No. 2994 of the Resolutions of the City of San Diego, California, as adopted by the Common Council of said City on the 19th day of November, 1906.


CITY CLERK OF THE CITY OF SAN DIEGO, CALIFORNIA.

R E S O L U T I O N N O. 2995.

Of Intention to sidewalk and curb "K" street, on the south side thereof, in the City of San Diego, California, from the center line of Fifth street to the center line of Sixth street.

RESOLVED, that it is the intention of the Common Council of the City of San Diego, a municipal corporation in the County of San Diego, State of California, to order the following street work to be done in said City, to wit:

That "K" street, on the south side thereof, in the said City of San Diego, California, from the center line of Fifth street to the center line of Sixth street, including both sides of all intersections of streets between said points (excepting where already sidewalked with concrete, and also excepting such portions of the said "K" street, and the said intersections of streets between said points, required by law to be kept in order or repair by any person or company having railroad tracks thereon), be sidewalked with concrete, the base or foundation of which shall be three inches in thickness and composed of one part, by volume, of Portland cement, two parts of sand, and four parts of gravel, according to the specifications therefor contained in Ordinance No. 1140 of the ordinances of the said City of San Diego, entitled, "An Ordinance Prescribing Specifications for Sidewalking and Curbing in the City of San Diego, California," approved on the 17th day of June, 1902, now on file in the office of the Clerk of the said City of San Diego.

Also that the said "K" street, on the south side thereof, from the said center line of Fifth street to the said center line of Sixth street, including both sides of all intersections of streets between said points (excepting where already curbed with concrete or natural stone, and also excepting such portions of the said "K" street and the said intersections of streets between said points required by law to be kept in order or repair by any person or company having railroad tracks thereon), be curbed with concrete according to the specifications therefor contained in said Ordinance No. 1140.

That the San Diego Union and Daily Bee, a daily newspaper published and circulated, and of general circulation, in the said City of San Diego, be and it is hereby designated as the newspaper in which this Resolution of Intention shall be published for two days, and the notice of the passage thereof shall be published for six days in the manner and by the persons required by law.

That the Clerk of the said City of San Diego be and he is hereby directed to post this Resolution of Intention conspicuously for two days on or near the chamber door of the said Common Council, and to cause the same to be published by two insertions in said daily newspaper in the manner required by law.

That the Street Superintendent of the said City of San Diego shall thereupon cause to be conspicuously posted along the line of said contemplated work, above described, notices of the passage of this resolution, in the manner and in the form required by law and shall also cause a notice similar in substance to be published for six days in said daily newspaper in the manner required by law.

Passed and adopted by the said Common Council of the said City of San Diego, California, this 19th day of November, 1906, by the following vote, to-wit:

AYES---Councilmen Thorpe, Ludington, Kelly, McNeill, Creelman, Johnson and Goldkamp.

NOES---None

ABSENT---Councilmen Blochman and Reynolds.

A. P. Johnson, Jr.,

President of the Common council of the City of
San Diego, California.

I HEREBY CERTIFY that the above and foregoing Resolution of Intention was passed by the Common Council of the said City of San Diego, at the time and by the vote above stated

J. T. Butler,

City Clerk of the City of San Diego, California,

(SEAL)

and Ex-officio Clerk of the Common

Council of the City of San Diego.

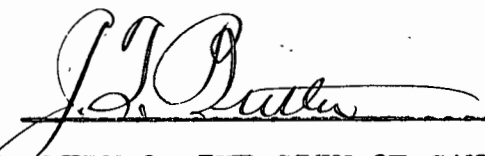
By Percy L. Day, Deputy.

I hereby approve the foregoing resolution this 20th day of November, 1906.

John L. Sehon,

Mayor of the City of San Diego, California.

I HEREBY CERTIFY that the above and foregoing is a full, true and correct copy of Resolution No. 2995 of the Resolutions of the City of San Diego, California, as adopted by the Common Council of said City and approved by the Mayor of said City on the 20th day of November, 1906.


CITY CLERK OF THE CITY OF SAN DIEGO, CALIFORNIA.

R E S O L U T I O N N O . 2 9 9 6 .

R E S O L U T I O N O R D E R I N G T H E W O R K

OF GRADING HAWTHORN STREET IN THE CITY OF SAN DIEGO, CALIFORNIA,
FROM A POINT 150 FEET WEST OF THE WEST LINE OF CALIFORNIA STREET TO
THE WEST LINE OF FIFTH STREET, AND TO CONSTRUCT A CULVERT THEREON.

RESOLVED by the Common Council of the City of San Diego, a municipal corporation in the county of San Diego, State of California, that the public interest and convenience of said city require that the street work hereinafter described be done, and therefore the said Common Council hereby orders the following street work to be done in said city, to wit:

That Hawthorn street in the city of San Diego, California, including the sidewalks thereof, from a point 150 feet west of the west line of California street to the west line of Fifth street, including all intersections of streets between said points and the sidewalks of such intersections (excepting such portions of the said Hawthorn street and the said intersections of streets, between said points, required by law to be kept in order or repair by any person or company having railroad tracks thereon, and excepting the intersections of cross-streets already graded at the time of the adoption by this common council of Resolution of Intention No. 2934, to wit, on the 1st day of October, 1906, or at said time by this common council already ordered graded, intersecting

said Hawthorn street between said points), be graded to the official grade thereof according to the specifications therefor contained in Ordinance No. 2061 of the ordinances of the said City of San Diego, entitled, "An Ordinance Providing Specifications for the grading of Streets in the City of San Diego, California", approved on the 6th day of June, 1905.

Also that as a part of said work, there be constructed upon said Hawthorn street between Second and Third streets a salt-glazed vitrified pipe culvert, with its catch-basins and ^{the} covers for said catch-basins, together with all structures appertaining thereto, as shown by the plans, drawings and specifications hereinafter referred to.

The said culvert, with its catch-basins and covers and appurtenances thereto, is to be located at the place on said Hawthorn street shown by, and constructed of the materials provided by, and in the manner, and in all respects according to, the plans, specifications and drawings therefor contained in that certain document on file in the office of the Clerk of said City of San Diego, and endorsed as follows, to wit: "Document No. 14876 filed Sep 28 1906 J.T. Butler City Clerk By Percy L. Day Deputy Communication from City Engineer. Estimate of Yardage for grading of Hawthorn street; also plans and specifications for necessary culverts", and copies of which plans, drawings and specifications are on file in the office of the city engineer of said city, and the said plans, drawings and specifications are hereby approved and adopted as the plans, drawings and specifications for the construction of said culvert with its catch-basins and structures appertaining thereto as shown thereby, and by reference thereto, said plans, drawings and specifications are incorporated herein and made a part hereof.

That the contractor or contractors to whom a contract is awarded for doing said work shall provide the deficiency of earth and material necessary to be supplied to grade said street to the official grade thereof.

That all said work shall be done under the direction and to the satisfaction of the superintendent of streets of said city, and the materials used shall be to the satisfaction of said superintendent of streets.

That The San Diego Union and Daily Bee, a daily newspaper published and circulated and of general circulation in said City of San Diego, is hereby designated as the newspaper in which this Resolution Ordering Work, and the notice of said work inviting sealed proposals for doing the same, shall be published, in the manner and form, and by the persons required by law.

The Clerk of the said City of San Diego is hereby directed to post conspicuously for five days on or near the chamber door of the said Common Council, in the manner and form required by law, a notice with specifications inviting sealed proposals or bids for doing said work; and said Clerk is hereby directed to publish, for two days, in the manner and form required by law, a notice of said work, inviting sealed proposals or bids for doing the said work, and referring to the specifications posted or on file, in the said newspaper designated as aforesaid for that purpose, Said notice shall require either a certified check or bond, as prescribed by law, for an amount not less than ten per cent. of the aggregate of the proposal.

Said Clerk of the said City of San Diego is also hereby directed to publish this resolution ordering work, for two days, in the manner required by law, in said newspaper hereinbefore designated for that purpose.

Passed and adopted by the Common Council of the said City of San Diego, California, this 19th day of November, 1906, by the following vote, to-wit:
AYES:--Councilmen Thorp, Ludington, Kelly, McNeill, Creelman, Johnson and Goldkamp.

NOES---None.

ABSENT-Councilmen: Blochman and Reynolds.

A. P. Johnson, Jr.,

President of the Common Council of the City of
San Diego, California.

I HEREBY CERTIFY that the above and foregoing Resolution Ordering Work was passed
by the Common Council of the said City of San Diego, at the time and by the vote above state

J. T. Butler,

City Clerk of the City of San Diego, California,
and Ex-officio Clerk of the Common
Council of the City of San Diego.

(SEAL)

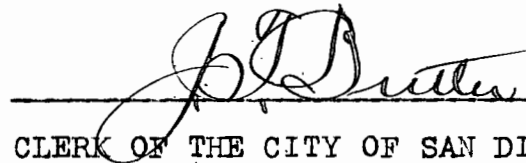
By Percy L. Day, deputy.

I hereby approve the foregoing resolution this 20th day of November, 1906.

John L. Sehon,

Mayor of the City of San Diego, California.

I HEREBY CERTIFY that the above and foregoing is a full, true and correct copy
of Resolution No. 2996 of the Resolutions of the City of San Diego, California, as adopted
by the Common Council of said City and approved by the Mayor of said City on the 20th day
of November, 1906.



CITY CLERK OF THE CITY OF SAN DIEGO, CALIFORNIA.

RESOLUTION NO. 2997.

RESOLUTION ORDERING THE WORK

OF SIDEWALKING "E" STREET IN THE CITY OF SAN DIEGO, CALIFORNIA,
FROM THE EAST LINE OF SIXTH STREET TO THE WEST LINE OF SEVENTH STREET.

RESOLVED by the Common Council of the City of San Diego, a municipal corporation
in the county of San Diego, State of California, that the public interest and convenience
of said city require that the street work hereinafter described be done, and therefore the
said Common Council hereby orders the following street work to be done in said city, to-wit:

That "E" street, on both sides thereof, from the east line of Sixth street to
the west line of Seventh street (excepting where, at the time of the adoption by this com-
mon council of resolution of intention No. 2911, to wit, on the 17th day of September, 1906,
already sidewalked with concrete, and also excepting such portions of said "E" street
between said points required by law to be kept in order or repair by any person or company
having railroad tracks thereon), be sidewalked with concrete the base or foundation of
which shall contain four parts of gravel, and the said sidewalks shall be constructed ac-
cording to the requirements of Ordinance No. 1140 of the ordinances of said city, entitled,
"An Ordinance Prescribing Specifications for Sidewalking and Curbing in the City of San
Diego, California", approved by the Mayor of said city on the 17th day of June, 1902, ex-
cept in so far as the requirements of said ordinance are inconsistent with the provisions
hereof.

That there shall be no openings in said sidewalk for the admission of coal or
light or for manholes or for any other purpose, and no glass shall be used in the con-
struction thereof.

Also, that where sidewalks are to be constructed over the excavation extending
from the east line of Sixth street easterly along said "E" street underneath said side-
walk to the eastern terminus of said excavation, there shall be constructed to support
said sidewalk and the roadway of said street the following walls and arches, to wit:

A wall underneath said sidewalk next to and parallel with the property line abutting on said "E" street and extending from the eastern line of Sixth street the entire length of said excavation;

A wall underneath said sidewalk, extending from the eastern line of said Sixth street the entire length of said excavation and adjoining the northern wall of said excavation when said northern wall of said excavation shall have been trimmed as hereinafter provided;

A wall underneath said sidewalk adjoining the eastern wall of said excavation when said eastern wall shall have been trimmed as hereinafter provided, this wall to be constructed across the entire width of said excavation at its eastern end from the northern side of said wall next to the property line to the southern side of said wall adjoining the northern wall of said excavation.

Also, the construction of arches to fill the entire space between steel "I" beams, said beams to extend across from said wall next to the property line to said wall to be constructed on the northern side of said excavation and said beams to be supported by said walls and to be placed four feet between centers.

Said walls and arches to be constructed of concrete, and said walls and arches and steel "I" beams to be constructed of the materials and in the manner and according to the specifications for constructing concrete walls and concrete arches and steel "I" beams contained in Ordinance No. 1556 of the ordinances of said City, entitled, "An Ordinance Prescribing Specifications for the Construction of Sidewalks over Excavations in the City of San Diego, California", approved by the mayor of said City on the 11th day of April, 1904, excepting so far as the provisions of said Ordinance No. 1556 may conflict with the provisions hereof.

Also, in order to prepare the walls of said excavation in said street to receive the concrete walls heretofore provided to be constructed therein, that said work shall include the trimming or shaping of said walls of said excavation in the following manner, to wit:

The northern wall of said excavation shall be cut back or filled out (whichever may be necessary) so that when the concrete wall shall be constructed next to said northern wall of said excavation, the northern side of said concrete wall at the top thereof shall be on a line parallel with the southern side of the curb now constructed in the street, where the said line of said curb extended to the point of intersection with the top of said concrete wall; and so as to form a uniform surface upon the face of said wall of said excavation corresponding in shape to the concrete wall to be constructed next thereto.

The eastern wall of said excavation shall be cut back and trimmed so as to form a uniform surface corresponding in shape to the concrete wall to be constructed next to said eastern wall of said excavation.

That all said work shall be done under the direction and to the satisfaction of the Superintendent of Streets of said City and the materials used shall be to the satisfaction of said Superintendent of Streets.

That The San Diego Union and Daily Bee, a daily newspaper published and circulated and of general circulation in said City of San Diego, is hereby designated as the newspaper in which this Resolution Ordering Work, and the notice of said work inviting sealed proposals for doing the same, shall be published, in the manner and form, and by the persons required by law.

The Clerk of the said City of San Diego is hereby directed to post conspicuously for five days on or near the chamber door of the said Common Council, in the manner and form required by law, a notice with specifications inviting sealed proposals or bids for doing said work; and said Clerk is hereby directed to publish, for two days, in the manner and form required by law, a notice of said work, inviting sealed proposals or bids for doing the said work, and referring to the specifications posted or on file, in the said newspaper designated as aforesaid for that purpose. Said notice shall require either a certified check or bond, as prescribed by law, for an amount not less than ten per cent. of the aggregate of the proposal.

Said Clerk of the said City of San Diego is also hereby directed to publish this resolution ordering work, for two days, in the manner required by law, in said newspaper hereinbefore designated for that purpose.

Passed and adopted by the Common Council of the said City of San Diego, California, this 12th day of November, 1906, by the following vote, to-wit:

AYES---Councilmen Thorpe, Blochman, Kelly, McNeill, Creelman, Reynolds, Johnson and Goldkamp.

NOES---None.

ABSENT-Councilman: Ludington.

A. P. Johnson, Jr.,

President of the Common Council of the City of San Diego, California.

I HEREBY CERTIFY that the above and foregoing Resolution Ordering Work was passed by the Common Council of the said City of San Diego, at the time and by the vote, above stated.

J. T. Butler,

City Clerk of the City of San Diego, California,
and Ex-officio Clerk of the Common
Council of the City of San Diego.

(SEAL)

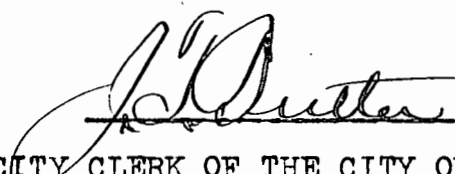
By Percy L. Day, deputy.

I hereby approve the foregoing resolution this 20th day of November, 1906.

John L. Sehon,

Mayor of the City of San Diego, California.

I HEREBY CERTIFY that the above and foregoing is a full, true and correct copy of Resolution No. 2997 of the resolutions of the City of San Diego, California, as adopted by the Common Council of said City and approved by the Mayor of said City on the 20th day of November, 1906.


CITY CLERK OF THE CITY OF SAN DIEGO, CALIFORNIA.

R E S O L U T I O N N O. 2 9 9 8.

R E S O L U T I O N O R D E R I N G T H E W O R K
OF SIDEWALKING SIXTH STREET IN THE CITY OF SAN DIEGO, CALIFORNIA,
FROM THE NORTH LINE OF "E" STREET TO THE NORTH LINE OF "F" STREET.

RESOLVED by the Common Council of the City of San Diego, a municipal corporation in the county of San Diego, State of California, that the public interest and convenience of said City requires that the street work hereinafter described be done, and therefore the said Common Council hereby orders the following street work to be done in said city, to-wit:

That Sixth street, on both sides thereof, from the north line of "E" street to the north line of "F" street in said City of San Diego, including both sides of all intersections of streets between said points (excepting where, at the time of the adoption by this common council of resolution of intention No. 2912, to wit, on the 17th day of September, 1906, already sidewalked with concrete, and also excepting such portions of the said Sixth street and the said intersections of streets between said points required by law to be kept in order or repair by any person or company having railroad tracks thereon), be sidewalked with concrete the base or foundation of which shall contain four parts of gravel, and the said sidewalks shall be constructed according to the requirements of Ordinance No. 1140 of the ordinances of said city, entitled, "An Ordinance Prescribing Specifications for Sidewalking and Curbing in the City of San Diego, California", approved by the mayor of said city on the 17th day of June, 1902, except in so far as the requirements of said ordinance are inconsistent with the provisions hereof.

That there shall be no openings in said sidewalks for the admission of coal or light or for manholes or for any other purpose, and no glass shall be used in the construction thereof; also that where said sidewalks are to be constructed over the excavation extending from a line near the northern curb line of said sidewalk at the southeast corner of said Sixth and "E" streets along said Sixth street, underneath said sidewalk, to the southern terminus of said excavation, there shall be constructed to support said sidewalk and the roadway of said street the following walls and arches, to-wit:

A wall underneath said sidewalk next to and parallel with the property line abutting on said Sixth street and extending the entire length of said excavation;

A wall underneath said sidewalk the entire length of said excavation and adjoining the western wall of said excavation when said western wall of said excavation shall have been trimmed as hereinafter provided;

A wall underneath said sidewalk adjoining the northern wall of said excavation when said northern wall shall have been trimmed as hereinafter provided, this wall to extend across the entire width of said excavation at its northern end from the western side of said wall next to the property line to the eastern side of said wall adjoining the western side of said excavation;

A wall underneath said sidewalk adjoining the southern wall of said excavation when said southern wall shall have been trimmed as hereinafter provided, this wall to extend the entire width of said excavation at its southern end from the western side of said wall next to the property line to the eastern side of said wall adjoining the western side of said excavation;

Also, the construction of arches to fill the entire space between steel "I" beams, said beams to extend across from said wall next to the property line to said wall on the western side of said excavation and be supported by said walls and be placed four feet between centers.

The said walls and arches to be constructed of concrete, and said walls and arches and steel "I" beams to be constructed of the material and in the manner and according to the specifications for constructing concrete walls and concrete arches and steel "I" beams contained in Ordinance No. 1556 of the ordinances of said city, entitled, "An Ordinance Prescribing Specifications for the Construction of Sidewalks over Excavations in the City of San Diego, California", approved by the mayor of said city April 11th, 1904, except in so far as the provisions of said ordinance No. 1556 may conflict with the provisions hereof.

Also, in order to prepare the walls of said excavation in said street to receive the concrete walls heretofore provided to be constructed therein, that said work shall include the trimming or shaping of the said walls of said excavation in the following manner, to-wit: The western wall of said excavation shall be cut back or filled out (whichever may be necessary) so that when the concrete wall shall be constructed next to said western wall of said excavation the western side of said concrete wall at the top thereof shall be on a line parallel with the eastern side of the curb now constructed in the street, where the said line of said curb extended to the point of intersection with the top of said concrete wall, and so as to form a uniform surface upon the face of the said wall of said excavation, corresponding in shape to the concrete wall to be constructed next thereto.

The northern wall of said excavation shall be cut back or filled out (whichever may be necessary) so that when the concrete wall shall be constructed next to said western wall of said excavation the northern side of said concrete wall, at the top thereof, shall be on a line parallel with the southern side of the curb now constructed in the street, where the said line of the curb extended to the point of intersection with the top of said concrete wall, and so as to form a uniform surface on the face of said northern wall of said excavation corresponding to the shape of the concrete wall to be constructed next thereto.

The southern wall of said excavation shall be cut back so as to form a uniform surface corresponding in shape to the concrete wall to be constructed next to said southern wall of said excavation.

That all work shall be done under the direction and to the satisfaction of the Superintendent of Streets of said city, and the materials used shall be to the satisfaction of said Superintendent of Streets.

The San Diego Union and Daily Bee, a daily newspaper published and circulated and of general circulation in said City of San Diego, is hereby designated as the newspaper in which this Resolution Ordering Work, and the notice of said work inviting sealed proposals for doing the same, shall be published, in the manner and form, and by the persons required by law.

The Clerk of the said City of San Diego is hereby directed to post conspicuously for five days on or near the chamber door of the said Common Council, in the manner and form required by law, a notice with specifications inviting sealed proposals or bids for doing said work, and said Clerk is hereby directed to publish, for two days, in the manner and form required by law, a notice of said work, inviting sealed proposals or bids for doing the said work, and referring to the specifications posted or on file, in the said newspaper, designated as aforesaid for that purpose. Said notice shall require either a certified check or bond, as prescribed by law, for an amount not less than ten per cent. of the aggregate of the proposal.

Said Clerk of the said City of San Diego is also hereby directed to publish this resolution ordering work, for two days, in the manner required by law, in said newspaper hereinbefore designated for that purpose.

Passed and adopted by the Common Council of the said City of San Diego, California, this 12th day of November, 1906, by the following vote, to-wit:
 AYES---Councilmen Thorpe, Blochman, Kelly, McNeill, Creelman, Reynolds, Johnson and Goldkamp.
 NOES---None.

ABSENT-Councilman Liddington.

A. P. Johnson, Jr.,

President of the Common Council of the City of
San Diego, California.

I HEREBY CERTIFY that the above and foregoing Resolution Ordering Work was passed by the Common Council of the said City of San Diego, at the time and by the vote above stated.

J. T. Butler,

City Clerk of the City of San Diego, California,
and Ex-officio Clerk of the Common Council
of the said City of San Diego.

(SEAL)


By Percy L. Day, deputy.

I hereby approve the foregoing resolution this 20th day of November, 1906.

John L. Sehon,

Mayor of the City of San Diego, California.

I HEREBY CERTIFY that the above and foregoing is a full, true and correct copy of Resolution No. 2998 of the Resolutions of the City of San Diego, California, as adopted by the common council of said City and approved by the Mayor of said City on the 20th day of November, 1906.


CITY CLERK OF THE CITY OF SAN DIEGO, CALIFORNIA.

R E S O L U T I O N N O . 2 9 9 9 .

Of Intention to sidewalk and curb 14th street in the City of San Diego, California from the center line of "I" street to the south line of "A" street.

RESOLVED, that it is the intention of the Common Council of the City of San Diego a municipal corporation in the County of San Diego, State of California, to order the following street work to be done in said City, to wit:

That 14th street in the said City of San Diego, California, on both sides thereof, from the center line of "I" street to the south line of "A" street, including both sides of all intersections of streets between said points (excepting where already sidewalked with concrete, and also excepting such portions of the said 14th street, and the said intersections of streets between said points, required by law to be kept in order or repair by any person or company having railroad tracks thereon), be sidewalked with concrete, the base or foundation of which shall be three inches in thickness and composed of one part, by volume, of Portland cement, two parts of sand, and four parts of gravel, according to the specifications therefor contained in Ordinance No. 1140 of the ordinances of the said City of San Diego, entitled, "An Ordinance Prescribing Specifications for Sidewalking and curbing in the City of San Diego, California," approved on the 17th day of June, 1902, now on file in the office of the Clerk of the said City of San Diego.

Also that the said 14th street on both sides thereof, from the said center line of "I" street to the said south line of "A" street, including both sides of all intersections of streets between said points (excepting where already curbed with concrete or natural stone, and also excepting such portions of the said 14th street and the said intersections of streets between said points required by law to be kept in order or repair by any person or company having railroad tracks thereon), be curbed with concrete according to the specifications therefor contained in said ordinance No. 1140.

That the san Diego Union and daily Bee, a daily newspaper published and circulated, and of general circulation, in the said City of San Diego, be and it is hereby designated as the newspaper in which this Resolution of Intention shall be published for two days, and the notice of the passage thereof shall be published for six days in the manner and by the persons required by law.

That the Clerk of the said City of San Diego be and he is hereby directed to post this Resolution of Intention conspicuously for two days on or near the chamber door of the said Common Council, and to cause the same to be published by two insertions in said daily newspaper in the manner required by law.

That the Street Superintendent of the said City of San Diego shall thereupon cause to be conspicuously posted along the line of the said contemplated work, above described, notices of the passage of this resolution, in the manner and in the form required by law and shall also cause a notice similar in substance to be published for six days in said daily newspaper in the manner required by law.

Passed and adopted by the said Common Council of the said City of San Diego, California, this 19th day of November, 1906, by the following vote, to-wit:

AYES---Councilmen Thorpe, Ludington, Kelly, McNeill, Creelman, Johnson and Goldkamp.

NOES---None.

ABSENT-Councilmen: Blochman and Reynolds.

A. P. Johnson, Jr.,

President of the Common Council of the
City San Diego, California.

I HEREBY CERTIFY that the above and foregoing Resolution of Intention was passed by the Common Council of the said City of San Diego, at the time and by the vote above stated.

J. T. Butler,

City Clerk of the City of San Diego, California,
and Ex-officio Clerk of the Common Council
of the City of San Diego.

(SEAL)

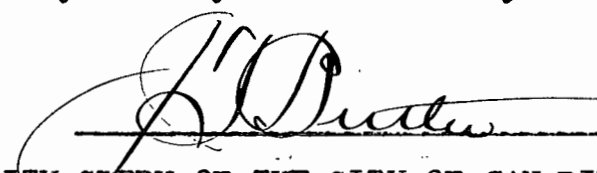
By Percy L. Day, Deputy.

I hereby approve the foregoing resolution this 20th day of November, 1906.

John L. Sehon,

Mayor of the City of San Diego, California.

I HEREBY CERTIFY that the above and foregoing is a full, true and correct copy of Resolution No. 2999 of the Resolutions of the City of San Diego, California, as adopted by the Common Council of said City and approved by the Mayor of said City on the 20th day of November, 1906.


CITY CLERK OF THE CITY OF SAN DIEGO, CALIFORNIA.

R E S O L U T I O N O F I N T E N T I O N N O . 3 0 0 0

TO CHANGE THE GRADE OF NATIONAL AVENUE FROM THE
EAST LINE OF THIRTY-FIRST STREET TO 330 FEET EAST
OF THE EAST LINE OF THIRTY-THIRD STREET IN THE

CITY OF SAN DIEGO, CALIFORNIA.

WHEREAS, the owners of a majority of the property affected by the herein proposed change of grade of National avenue from the east line of Thirty-first street to 330 feet east of the east line of Thirty-third street, in the City of San Diego, California, have petitioned the Common Council of the City of San Diego, California, to change the grade thereof between said points; and,

WHEREAS, the said common council of said city hereby finds that said petition contains the names of the owners of a majority of the property to be affected by the said proposed change of grade, and that it is for the public benefit to make said proposed change of grade, and to establish the grade of said National avenue as hereinafter set forth, NOW THEREFORE,

BE IT RESOLVED, That it is the intention of the Common Council of the City of San Diego, California, to change and establish the grade of said National avenue as follows, to wit:

At the southeast corner of the intersection of National avenue with Thirty-first street, the grade elevation to remain at 70.50 feet; and at the northeast corner thereof, the grade elevation to remain at 71.50 feet.

At a point on the north line of National avenue, 200 feet east of the east line of Thirty-first street, change the grade elevation from 70.00 feet to 69.00 feet; and at a point on the north line of National avenue, 200 feet east of the last named point, change the grade elevation from 67.00 feet to 65.50 feet.

At a point on the south line of National avenue, 200 feet east of the east line of Thirty-first street, change the grade elevation from 69.00 feet to 68.00 feet; and at a point on the south line of National avenue, 200 feet east of the last named point, change the grade elevation from 66.00 feet to 64.50 feet.

At the southwest corner of the intersection of National avenue with Thirty-second street, change the grade elevation from 61.00 feet to 60.00 feet; at the northwest corner thereof, change the grade elevation from 62.00 feet to 61.00 feet; at the southeast corner thereof, change the grade elevation from 60.00 feet to 59.00 feet; and at the northeast corner thereof, change the grade elevation from 61.00 feet to 60.00 feet.

At a point on the north line of National avenue, 50 feet east of the east line of Thirty-second street, change the grade elevation from 60.00 feet to 55.83 feet; at a point on the north line of National avenue, 40 feet east of the last named point, change the grade elevation from 59.00 feet to 52.50 feet; at a point on the north line of National avenue, 30 feet east of the last named point, change the grade elevation from 57.50 feet to 50.00 feet; at a point on the north line of National avenue, 40 feet east of the last named point, change the grade elevation from 55.00 feet to 46.67 feet; at a point on the north line of National avenue, 30 feet east of the last named point, change the grade elevation from 52.00 feet to 44.17 feet; at a point on the north line of National avenue, 300 feet east of the last named point, change the grade elevation from 7.00 feet to 19.16 feet; at a point on the north line of National avenue, 20 feet east of the last named point, change the grade elevation from 6.00 feet to 17.50 feet; and at a point on the north line of National avenue, 40 feet east of the last named point, change the grade elevation from 5.00 feet to 14.17 feet.

At a point on the south line of National avenue, 50 feet east of the east line of Thirty-second street, change the grade elevation from 59.00 feet to 54.92 feet; at a point on the south line of National avenue, 40 feet east of the last named point, change the grade elevation from 58.00 feet to 51.65 feet; at a point on the south line of National avenue, 30 feet east of the last named point, change the grade elevation from 57.00 feet to 49.20 feet; at a point on the south line of National avenue, 40 feet east of the last named point, change the grade elevation from 55.00 feet to 45.93 feet; at a point on the south line of National avenue, 30 feet east of the last named point, change the grade elevation from 52.00 feet to 43.48 feet; at a point on the south line of National avenue, 300 feet

feet east of the last named point, change the grade elevation from 7.00 feet to 18.98 feet; at a point on the south line of National avenue, 20 feet east of the last named point, change the grade elevation from 5.50 feet to 17.35 feet; and at a point on the south line of National avenue, 40 feet east of the last named point, change the grade elevation from 4.50 feet to 14.08 feet.

At the southwest corner of the intersection of National avenue with Thirty-third street, change the grade elevation from 4.00 feet to 10.00 feet; at the northwest corner thereof, change the grade elevation from 4.50 feet to 10.00 feet; at the southeast corner thereof, change the grade elevation from 4.00 feet to 9.30 feet; and at the northeast corner thereof, change the grade elevation from 4.50 feet to 9.33 feet.

At a point on the north line of National avenue, 160 feet east of the east line of Thirty-third street, change the grade elevation from 6.00 feet to 7.55 feet; at a point on the north line of National avenue, 90 feet east of the last named point, change the grade elevation from 6.00 feet to 6.55 feet; and at a point on the north line of National avenue, 80 feet east of the last named point, the grade elevation to remain at 5.66 feet.

At a point on the south line of National avenue, 160 feet east of the east line of Thirty-third street, change the grade elevation from 6.00 feet to 7.48 feet; at a point on the south line of National avenue, 90 feet east of the last named point, change the grade elevation from 6.00 feet to 6.46 feet; and at a point on the south line of National avenue, 80 feet east of the last named point, the grade elevation to remain at 5.54 feet.

And the grade of said National avenue, between the points hereinbefore mentioned, shall have a uniform ascent and descent, and the center line of said National avenue shall have an average elevation of the opposite curb grades.

As to each street intersecting said National avenue between said east line of Thirty-first street and 330 feet east of the east line of Thirty-third street, the grade thereof between each point common to both said National avenue and such intersecting street and the next grade point now established upon such intersecting street and not common both to such intersecting street and said National avenue, shall have a uniform ascent and descent and the center line of such intersecting street between the said grade points thereof shall have an average elevation of the opposite curb grades.

All of said grade elevations to be above the datum line of levels as fixed by Ordinance No. 3 of the ordinances of the said City of San Diego, entitled, "An Ordinance Establishing a Datum Line for the Grading of Streets in the City of San Diego, State of California, and providing for the Manner of Establishing Grades by Ordinance", approved on the 30th day of June, 1886.

And the exterior boundaries of the district to be benefited by said change of grade and assessed for the damages, costs and expenses thereof are hereby described and declared to be as follows, to wit:

Commencing at the intersection of the east line of Thirty-first street with the north line of Pueblo Lot 1162, thence easterly along the north line of Pueblo Lots 1162 and 1161 to a point on the north line of said Pueblo Lot No. 1161, distant 330 feet east of the point on said line of Pueblo Lot No. 1161 which would be intersected by the east line of Thirty-third street, if the east line of said thirty-third street be projected upon its present course to an intersection with said north line of Pueblo Lot 1161, thence in a southerly direction from said point, distant 330 feet east from the point of intersection of said east line of Thirty-third street with said line of Pueblo Lot No. 1161 to a point on the north line of Grand avenue distant 330 feet east of the east line of Thirty-third street, thence westerly along the north line of Grand avenue to the east line of Thirty-first street, thence northerly along the east line of Thirty-first street to the

point of commencement, excepting therefrom all public streets, alleys and highways.

The Pueblo Lots hereinbefore referred to are described according to the map of the Pueblo lands of the said City of San Diego made by James Pascoe, to which reference is hereby made.

The City Clerk of said City is hereby directed to cause this Resolution of Intention to be published for ten days in the newspaper in which the official notices of the Common Council of said City are usually printed and published, to-wit: The San Diego Union and Daily Bee, a daily newspaper published and circulated and of general circulation in said City, in every regular issue of said newspaper for said period of ten days, which newspaper is hereby designated as the newspaper in which this Resolution of Intention shall be published in the manner and by the person required by law.

The Superintendent of Streets of said City is hereby ordered and directed, within five days after the first publication of this Resolution, to cause to be conspicuously posted, in the manner and form required by law, within the district herein above designated as the district to be benefited by the proposed change of grade, notice of the passage of this Resolution.

Passed and adopted by the said Common Council of the said City of San Diego, California, this 19th day of November, 1906, by the following vote, to-wit:
 AYES---Councilmen Thorpe, Ludington, Kelly, McNeill, Creelman, Johnson and Goldkamp.
 NOES---None.
 ABSENT-Councilmen: Blochman and Reynolds.

A. P. Johnson, Jr.,

President of the Common Council of the City of
 San Diego, California.

I HEREBY CERTIFY that the above and foregoing Resolution of Intention was passed by the Common Council of the said City of San Diego, at the time and by the vote above stated

J. T. Butler,

City Clerk of the City of San Diego, California,
 and Ex-officio Clerk of the Common Council
 of the City of San Diego.

(SEAL)


By Percy L. Day, Deputy.

I hereby approve the foregoing resolution this 22nd day of November, 1906.

John L. Schon,

Mayor of the City of San Diego, California.

I HEREBY CERTIFY that the above and foregoing is a full, true and correct copy of Resolution No. 3000 of the Resolutions of the City of San Diego, California, as adopted by the Common Council of said City and approved by the Mayor of said City on the 22nd day of November, 1906.


 CITY CLERK OF THE CITY OF SAN DIEGO, CALIFORNIA.

R E S O L U T I O N N O. 3 0 0 1.

BE IT RESOLVED, By the Common Council of the City of San Diego, as follows:

That the resolution of intention to change the grade of National Avenue, No. 2788, adopted by this common council on the 11th day of June, 1906, be, and the same is hereby repealed.

Passed and adopted by the said Common Council of the said City of San Diego, California, this 19th day of November, 1906, by the following vote, to-wit:

AYES---Councilmen Thorpe, Ludington, Kelly, McNeill, Creelman, Johnson and Goldkamp.

NOES---None.

ABSENT-Councilmen: Blochman and Reynolds.

A. P. Johnson, Jr.,

President of the Common Council of the City of
San Diego, California.

I HEREBY CERTIFY that the above and foregoing Resolution was passed by the Common Council of the said City of San Diego, at the time and by the vote, above stated.

J. T. Butler,

City Clerk of the City of San Diego, California,
and Ex-officio Clerk of the Common Council
of the City of San Diego.

(SEAL)


By Percy L. Day, Deputy.

I hereby approve the foregoing resolution this 22nd day of November, 1906.

John L. Sehon,

Mayor of the City of San Diego, California.

I HEREBY CERTIFY that the above and foregoing is a full, true and correct copy of Resolution No. 3001 of the Resolutions of the City of San Diego, California, as adopted by the Common Council of said City and approved by the Mayor of said City on the 22nd day of November, 1906.


CITY CLERK OF THE CITY OF SAN DIEGO, CALIFORNIA.

R E S O L U T I O N N O. 3 0 0 2

BE IT RESOLVED, By the Common Council of the City of San Diego, as follows:

That the petition of the owners of property fronting on Olive street, in the City of San Diego, California, to do the grading hereinafter mentioned, at their own expense, is hereby granted, and the persons hereinafter named are authorized to grade that portion of the said Olive street in front of their respective properties and to the center line thereof and to the official grade thereof, including all that portion of said street from the west curb line of Third street to the west line of Fifth street, and the intersections of cross-streets intersecting said Olive street between said points, and the sidewalks of such intersections; according to the specifications prescribed by ordinance No. 2061 of the ordinances of said city, entitled, "An Ordinance Providing Specifications for the Grading of Streets in the City of San Diego, California", approved on the 6th day of June, 1905, as follows, to wit:

- E. J. Swayne, in front of lot L in Block 309,
- Katie A. Smith, in front of lot A in Block 308,
- D. M. Higgins, in front of lot L in Block 308,
- Madie Arnett Barr, in front of lot A in Block 307,
- Millard Patterson, in front of lot L in Block 307,
- George M. Hawley, in front of lot G in Block 327,
- Sam Ferry Smith, in front of lot F in Block 327,
- Mrs. Amy Strong, in front of lot G in Block 326,
- F. J. Arnold, in front of lot F in Block 326,
- W.S. Hebbard, in front of lot G in Block 325;

all of said lots and blocks being in Horton's Addition in the City of San Diego, according to the official map thereof made by L.L. Lockling, on file in the office of the County Recorder of said San Diego County.

All of said work to be done under the supervision and to the satisfaction of the Superintendent of Streets of said City of San Diego, and to be completed within six months from the date of the passage of this resolution, and thereafter no one shall, under or by virtue of this resolution, have authority to do any grading upon said street.

That in doing said work of grading said Olive street, the contractor or contractors shall remove from said Olive street all surplus dirt and material obtained in doing said work, and the same shall be deposited at the place or places designated by the Superintendent of Streets of said City of San Diego, California.

Provided, further, that as a condition ^{ed}precent to the taking effect of the permission hereby granted, and before doing any grading upon said street, the aforesaid persons, or so many of them as desire to avail themselves of the permission granted hereby, shall execute and file with the clerk of said city a bond (or shall require the contractor or contractors to whom they may award a contract for doing said work to file with the clerk of said city such bond), the same to be in an amount to be fixed by the mayor of said city and payable to said city or its assigns and signed by two good and sufficient sureties, to be approved by said mayor, and conditioned that the work to be done upon said street, including the removal of the surplus dirt and deposit of the same as herein provided, shall be completed within six months from the date of the passage of this resolution, and that the same shall be done according to the manner and in all respects as hereinbefore provided; and that upon violation of the conditions of said bond, or any of them, the Board of Public Works of said City shall be authorized to let a contract for the completion of the unfinished portion of the work undertaken to be done, and upon the completion thereof, the said city, its successors or assigns shall recover all damages, costs and expenses incurred by reason of the completion thereof and the advertising and awarding of the contract to complete the same, not exceeding the amount fixed in said bond as the penalty thereof.

Passed and adopted by the said Common Council of the said City of San Diego, California, this 19th day of November, 1906, by the following vote, to-wit:

AYES---Councilmen Thorpe, Ludington, Kelly, McNeill, Creelman, Johnson and Goldkamp.

NOES---None.

ABSENT-Councilmen: Blochman and Reynolds.

A. P. Johnson, Jr.,

President of the Common Council of the City of
San Diego, California.

I HEREBY CERTIFY that the above and foregoing Resolution was passed by the Common Council of the said City of San Diego, at the time and by the vote, above stated.

J. T. Butler,

City Clerk of the City of San Diego, California,
and Ex-officio Clerk of the Common Council
of the City of San Diego.

(SEAL)

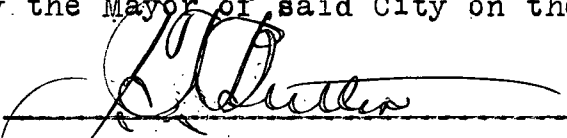
By Percy L. Day, Deputy.

I hereby approve the foregoing resolution this 22nd day of November, 1906.

John L. Sehon,

Mayor of the City of San Diego, California.

I HEREBY CERTIFY that the above and foregoing is a full, true and correct copy of Resolution No. 3002 of the Resolutions of the City of San Diego, California, as adopted by the Common Council of said City and approved by the Mayor of said City on the 22nd day of November, 1906.


CITY CLERK OF THE CITY OF SAN DIEGO, CALIFORNIA.

RESOLUTION OF INTENTION NO. 3003

TO GRADE TWENTY-SIXTH STREET, BEING PARTLY IN
SAN DIEGO LAND & TOWN COMPANY'S ADDITION AND
PARTLY IN REED & HUBBELL'S ADDITION, IN THE CITY
OF SAN DIEGO, CALIFORNIA, FROM THE SOUTH LINE OF
NATIONAL AVENUE TO THE NORTH LINE OF MAIN STREET.

RESOLVED, That it is the intention of the Common Council of the City of San Diego, a municipal corporation in the County of San Diego, State of California, to order the following street work to be done in said city, to wit:

That Twenty-sixth street, being partly in San Diego Land & Town Company's Addition and partly in Reed & Hubbell's Addition, in the City of San Diego, California, from the south line of National Avenue to the north line of Main street, including all intersections of streets between said points and the sidewalks of such intersections (excepting such portions of the said Twenty-sixth street and the said intersections of streets between said points, required by law to be kept in order or repair by any person or company having railroad tracks thereon, and also excepting the intersections of cross-streets already graded or by this common council already ordered graded, intersecting said Twenty-sixth street between said points), be graded to the official grade thereof, according to the specifications therefor contained in Ordinance No. 2061 of the ordinances of the said City of San Diego, entitled, "An Ordinance Providing Specifications for the Grading of Streets in the City of San Diego, California", approved on the 6th day of June, 1905.

That the San Diego Union and Daily Bee, a daily newspaper published and circulated and of general circulation, in the said City of San Diego, be and it is hereby designated as the newspaper in which this Resolution of Intention shall be published for two days, and the notice of the passage thereof shall be published for six days in the manner and by the persons required by law.

That the Clerk of the said City of San Diego be and he is hereby directed to post this Resolution of Intention conspicuously for two days on or near the chamber door of the said Common Council, and to cause the same to be published by two insertions in said daily newspaper in the manner required by law.

That the Street Superintendent of the said City of San Diego shall thereupon cause to be conspicuously posted along the line of the said contemplated work, above described, notices of the passage of this resolution, in the manner and in the form required by law and shall also cause a notice similar in substance to be published for six days in said daily newspaper in the manner required by law.

President of the Common Council of the City
San Diego, California.

I HEREBY CERTIFY that the above and foregoing Resolution of Intention was passed by the Common Council of the said City of San Diego, at the time and by the vote above stated.

J. T. Butler,
City Clerk of the City of San Diego, California,
and Exofficio Clerk of the Common Council
of the City of San Diego.


(real)

By Percy L. Day, Deputy.

I hereby approve the foregoing resolution this 24th day of November, 1906.

John L. Sehon,
Mayor of the City of San Diego, California.

I HEREBY CERTIFY that the above and foregoing is a full, true and correct copy of Resolution No. 3003 of the Resolutions of the City of San Diego, California, as adopted by the Common Council of said City and approved by the Mayor of said City on the 24th day of November, 1906.

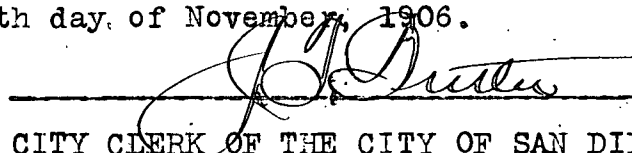

CITY CLERK OF THE CITY OF SAN DIEGO, CALIFORNIA.

R E S O L U T I O N N O. 3 0 0 4

BE IT RESOLVED, By the Common Council of the city of san Diego, as follows:

That permission be, and it is hereby granted Gilbert and Richert to use Pueblo Lots Nos. 1279, 1293, 1294, 1309, 1310, 1311, 1314 and 1316 for agricultural and grazing purposes for the year 1907, providing the said Gilbert and Richert pay the City of San Diego the sum of Eighty-five Dollars (\$85.00) for the use of said lands for said period.

I HEREBY CERTIFY that the above and foregoing is a full, true and correct copy of Resolution No. 3004 of the Resolutions of the City of San Diego, California, as adopted by the Common Council of said City on the 26th day of November, 1906.


CITY CLERK OF THE CITY OF SAN DIEGO, CALIFORNIA.

R E S O L U T I O N N O. 3005.

BE IT RESOLVED, By the Common Council of the City of San Diego, as follows:

That the City Engineer of the City of San Diego, California, be and he is hereby authorized and directed to furnish to this Common Council a careful estimate of the number of cubic yards of excavation and the number of cubic yards of embankment necessary to bring Franklin avenue in the City of San Diego, California, from the east line of 28th street to the west line of 32nd street, including the sidewalks thereof, to its official grade and cross-section, including all intersections of the said Franklin avenue and the sidewalks thereof with cross-streets and the sidewalks thereof intersecting said Franklin avenue between said points and not already graded or ordered graded, excepting such portion of the said Franklin avenue and the said intersections of streets between said points required by law to be kept in order or repair by any person or company having railroad tracks thereon.


That said estimate shall be made in duplicate, one copy of which shall be kept on ^{file} in the office of the said City Engineer and shall, during office hours, be accessible for inspection to any person who may desire to inspect the same; that the said estimate shall include plans and specifications and estimate of the cost of any and all bridges and culverts which it may be necessary to construct in doing said work.

I HEREBY CERTIFY that the above and foregoing is a full, true and correct copy of Resolution No. 3005 of the Resolutions of the City of San Diego, California, as adopted by the Common Council of the said city on the 3rd day of December, 1906.

J.T. Butler,

City Clerk of the City of San Diego, California.

R E S O L U T I O N

By  Deputy.

R E S O L U T I O N N O. 3006.

BE IT RESOLVED, By the Common Council of the City of San Diego, as follows:

That the Superintendent of Streets of said city be, and he is hereby authorized and directed to extend by thirty (30) days the time fixed by him in that certain contract entered into by him with the Barber Asphalt Paving Company for the paving of D street from the east line of Sixth street to the west line of Twelfth street in said city of San Diego.

I HEREBY CERTIFY that the above and foregoing is a full, true and correct copy

of Resolution No.3006 of the Resolutions of the City of San Diego, California, as adopted by the Common Council of said city on the 3rd day of December, 1906.

J.T.Butler,

City Clerk of the City of San Diego, California.

By Allen H. Wright Deputy.

R E S O L U T I O N N O.3007.

BE IT RESOLVED, By the Common Council of the City of San Diego, as follows:

That the city attorney of said city is hereby authorized to file a disclaimer on the part of the city in the action entitled "Olof Nelson v. The City of San Diego, et al", and numbered 13486, now pending in the Superior Court of the County of San Diego, or to permit judgment by default to go against said city in said action.

I HEREBY CERTIFY that the above and foregoing is a full, true and correct copy of Resolution No.3007 of the Resolutions of the city of San Diego, California, as adopted by the Common Council of the said city on the 3rd day of December, 1906.

J.T.Butler,

City Clerk of the City of San Diego, California.

By Allen H. Wright Deputy.

RESOLUTION OF INTENTION NO.3008

TO CHANGE THE GRADE OF PROSPECT STREET IN LA JOLLA PARK FROM THE EAST LINE OF FAY STREET TO THE NORTHERLY LINE OF STATE STREET, AND STREETS INTERSECTING THEREWITH BETWEEN SAID POINTS.

WHEREAS, the owners of a majority of the property affected by the herein proposed change of grade of prospect street from the east line of Fay street to the northerly line of State street, and streets intersecting therewith between said points, in La Jolla Park in the City of San Diego, California, have petitioned the Common Council of the City of San Diego, California, to change the grade thereof between said points; and

WHEREAS, the said common council of said city hereby finds that said petition contains the names of the owners of a majority of the property affected by the said proposed change of grade, and that it is for the public benefit to make said proposed change of grade, and to establish the grade of said Prospect street as hereinafter set forth, now, THEREFORE,

BE IT RESOLVED, That it is the intention of the Common Council of the City of San Diego, California, to change and establish the grade of said Prospect street, as follows, to-wit:

At the southeast corner of the intersection of Fay street with Prospect street, the grade to remain at 92.00 feet.

At the intersection of the center of the alley in Block 38 of La Jolla Park with the southerly line of Prospect street, change the grade from 93.8 feet to 92.8 feet.

At the westerly intersection of Prospect and Girard streets, the grade to remain at 94.00 feet.

At a point on the northerly line of Prospect street, where said northerly line of Prospect street would be intersected by the east line of Fay street (formerly known as New York avenue) if said east line of Fay street were extended north to the said northerly line of Prospect street, the grade to remain at 90.00 feet, and between said last mentioned point and the intersection of the northwest line of Prospect street with the center line of Ocean street (running northwest and southeast, as shown on the plat of the subdivision of Block 57 of La Jolla Park), the grade of said Prospect street to remain as now established.

At a point on the northwesterly line of Prospect street, distant in a southwest-

erly direction 30 feet from a point where the said northwesterly line of Prospect street would be intersected by the easterly line of Girard street, if said easterly line of Girard street were extended in a northwesterly direction, the grade elevation to remain at 92.40 feet; at a point on the northwesterly line of Prospect street, 20 feet northeasterly from the last named point, change the grade elevation from 92.50 feet to 92.10 feet; at a point on the northwesterly line of Prospect street, 20 feet northeasterly from the last named point, change the grade elevation from 92.50 feet to 91.50 feet; at a point on the northwesterly line of Prospect street, 20 feet northeasterly from the last named point, change the grade elevation from 92.60 feet to 90.70 feet; at a point on the northwesterly line of Prospect street, 45 feet northeasterly from the last named point, change the grade elevation from 92.80 feet to 87.80 feet; and at a point on the northwesterly line of Prospect street, distant in a northerly direction 40 feet from the last named point, change the grade elevation from 90.50 feet to 85.00 feet.

At a point in Prospect street on the easterly line of Girard street, if said easterly line of Girard street were extended northerly 47 feet from the intersection of the southeasterly line of Prospect street with the easterly line of Girard street, the grade elevation to be established at 93.79 feet; at a point in Prospect street, on a line parallel to the southeasterly line of Prospect street, having its initial point at the last described point and 155 feet distant therefrom in a northeasterly direction, establish the grade elevation at 95.56 feet; at a point on the line above described, 118 feet northeasterly from the last named point, establish the grade elevation at 96.93 feet; and at a point on the line above described, 64 feet northeasterly from the last named point, establish the grade elevation at 97.67 feet.

At a point in Prospect street on the easterly line of Girard street, if said easterly line of Girard street were extended northerly 47.5 feet from the intersection of the southeasterly line of Prospect street with the easterly line of Girard street, the grade elevation to be established at 93.00 feet; at a point in Prospect street, on a line parallel to the southeasterly line of Prospect street, having its initial point at the last described point and 155 feet distant therefrom in a northeasterly direction, establish the grade elevation at 87.00 feet; at a point on the line above described, 118 feet northeasterly from the last named point, establish the grade elevation at 87.00 feet; and at a point on the line above described, 64 feet northeasterly from the last named point, establish the grade elevation at 96.70 feet.

At the intersection of the northwesterly line of Prospect street with the southeasterly line of Girard street, change the grade elevation from 94.00 feet to 85.00 feet; at a point on the northwesterly line of Prospect street, distant in a northeasterly direction 80 feet from the last named point, change the grade elevation from 96.40 feet to 94.80 feet; at a point on the northwesterly line of Prospect street distant in a northeasterly direction 20 feet from the last named point, the grade elevation to remain at 98.20 feet.

At a point on the northwesterly line of Prospect street, distant in a northeasterly direction 320 feet from the intersection of the northwest line of Prospect street with the easterly line of Girard street, change the grade elevation from 103.50 feet to 102.50 feet.

At a point on the northerly line of Prospect street, distant in an easterly direction 9 feet from the intersection of the northerly line of Prospect street with the division line between lots 25 and 26 of Block No. 59, La Jolla Park, change the grade elevation from 105.00 feet to 104.00 feet.

At the intersection of the southeast line of Prospect street with the center line of the alley in Block No. 53 of La Jolla Park, change the grade elevation from 104.20 feet to 103.20 feet.

Sheet

1. The first part of the document is a letter from the President of the United States to the Congress, dated January 1, 1861. It is a formal address, and it is the first of its kind since the signing of the Constitution. The President, James Buchanan, is addressing the Congress, and he is doing so in a very formal and dignified manner. He is discussing the state of the Union, and he is also discussing the issue of slavery. He is saying that the Union is in a state of crisis, and that the issue of slavery is the cause of this crisis. He is also saying that the President has a duty to maintain the Union, and that he will do so to the best of his ability.

*
20 feet from the last named point, change the grade elevation from 97.00 feet to 96.40 feet;
at a point on the northwesterly line of Prospect street, distant in a northeasterly direc-
tion 20 feet from the last named point, change the grade elevation from 97.60 feet to 97.50
feet, and at a point on the northwesterly line of Prospect street, distant in a northeaster-
ly direction

At a point on the southeast line of Prospect street, 100 feet southwesterly from the intersection of the southeast line of Prospect street with the west line of Ictinus street, change the grade elevation from 105.50 feet to 104.50 feet.

At the southwest corner of the intersection of Prospect street with Ictinus street, change the grade elevation from 106.00 feet to 105.00 feet; and at the southeast corner thereof, change the grade elevation from 106.00 feet to 105.00 feet.

At a point on the southerly line of Prospect street, distant in an easterly direction 16 feet from the intersection of the southerly line of Prospect street with the division line between lots 4 and 5 of Block No. 52, La Jolla Park, change the grade elevation from 107.00 feet to 106.00 feet.

At the intersection of the southwest line of Prospect street with the center line of the alley in Block No. 52 of La Jolla Park, change the grade elevation from 112.20 feet to 111.20 feet.

At the intersection of the southwest line of Prospect street with the northwest line of Cave street, change the grade elevation from 113.70 feet to 113.10 feet.

At the intersection of the southeast line of Cave street with the westerly line of Exchange Place, change the grade elevation from 115.20 feet to 114.60 feet.

At the intersection of the northeast line of Prospect street with the northwest line of Cave street, change the grade elevation from 112.00 feet to 111.00 feet; and at a point in Prospect street distant in a southerly direction 50 feet from the southeast corner of Block No. 59 and 70.5 feet in a northwesterly direction from the southwest corner of Block No. 48, establish the grade elevation at 112.05 feet.

At a point in Prospect street, between the southwest corner of Block No. 48 and the northeast corner of Block No. 51 and 30 feet from the southwest corner of Block No. 48, establish the grade elevation at 114.60 feet. The line between the last described point and this point should be a curved line 80 feet in length. At a point in Prospect street, distant in a southeasterly direction 90 feet from the last described point and 44 feet from the northwest corner of Block 49, establish the grade elevation at 116.06 feet.

In an easterly direction 0.5 feet from the intersection of the northeast line of Prospect street with the northwest line of Cave street establish the grade elevation at 96.50 feet; at a point in Prospect street, distant in a southerly direction 50 feet from the last named point, establish the grade elevation at 101.50 feet.

At a point in Prospect street, between the southwest corner of Block No. 48 and the northeast corner of Block No. 51, distant 29.5 feet from the southwest corner of Block No. 48, establish the grade elevation at 108.70 feet. The line between the last described point and this point should be a curved line 80 feet in length. At a point in Prospect street, distant in a southeasterly direction 90 feet from the last described point and 44.5 feet from the northwest corner of Block No. 49, establish the grade elevation at 116.06 feet.

At the intersection of the northeast line of Prospect street with the southeast line of Cave street, change the grade elevation from 114.00 feet to 107.50 feet; at a point on the northeasterly line of Prospect street, distant in a southeasterly direction 80 feet from the last named point, change the grade elevation from 117.00 feet to 115.50; at a point on the northeast line of Prospect street, distant in a southeasterly direction 20 feet from the last named point, change the grade elevation from 117.80 feet to 117.20 feet; at a point on the northeast line of Prospect street, distant in a southeasterly direction 20 feet from the last named point, change the grade elevation from 118.60 feet to 118.40; and at a point on the northeasterly line of Prospect street, distant in a southeasterly direction 20 feet from the last named point, the grade elevation to remain at 119.30 feet.

At the intersection of the westerly line of Prospect street with the southeasterly line of Beach Row, the grade elevation to remain at 131.00 feet.

At the intersection of the southwest line of Prospect street with the northwest line of State street, change the grade elevation from 149.00 feet to 150.00 feet.

At a point on the southwesterly line of Prospect street, 100 feet northwest of the intersection of the southwest line of Prospect street with the northwest line of State street, change the grade elevation from 136.00 feet to 141.80 feet; at a point on the southwesterly line of Prospect street, 20 feet northwesterly from the last named point, change the grade elevation from 134.00 feet to 140.20 feet; at a point on the southwesterly line of Prospect street, 20 feet northwesterly from the last named point, change the grade elevation from 132.80 feet to 138.60 feet; at a point on the southwesterly line of Prospect street 20 feet northwesterly from the last named point, change the grade elevation from 132.00 feet to 136.90 feet.

And the grade of said Prospect street, between the points hereinbefore mentioned, shall have a uniform ascent and descent, and the center line of said Prospect street between the points thereon hereinbefore mentioned shall have an average elevation of the opposite curb grades, excepting as to the portions of said street described as follows:

First.

All that portion included within a line drawn across said street from a point on the northwest line of Prospect street which would be intersected by the easterly line of Girard street were the easterly line of Girard street extended to a point of intersection with said northwesterly line of Prospect street, thence to the easterly corner of the intersection of Prospect street and Girard street; and a line produced from the westerly line of Herschel street at its intersection with the southerly line of Prospect street on the course of the westerly line of said Herschel street to an intersection with the northerly line of Prospect street.

SECOND.

All that portion included within a line extended from the northerly corner of the intersection of Prospect and Cave streets to the northwesterly corner of the intersection of Prospect and Cave streets; and a line drawn from the southerly corner of the intersection of Exchange Place and Prospect street to the intersection of the division line between lots 2 and 3 in Block 48 of La Jolla Park with the northeasterly line of Prospect street.

As to each street intersecting said Prospect street from the east line of Fay street to the northerly line of State street, the grade thereof between each point common to both said Prospect street and such intersecting street and the next grade point now established upon such intersecting street and not common to both said intersecting street and said Prospect street shall have a uniform ascent and descent, and the center line of such intersecting street, between the said grade points thereof, shall have an average elevation of the opposite curb grades.

All of said grade elevations to be above the datum line of levels as fixed by Ordinance No.3 of the Ordinances of the City of San Diego entitled, "An Ordinance Establishing a Datum Line for the Grading of Streets in the City of San Diego, State of California, and Providing for the Manner of Establishing Grades by Ordinance", approved on the 30th day of June, 1886.

And the exterior boundaries of the district to be benefited by said change of grade and assessed for the damages, costs and expenses thereof are hereby described and declared to be as follows, to-wit:

Beginning at the intersection of the division line between lots 29 and 30 in Block 55, La Jolla Park, with Prospect street, thence along the course of said division line to the point of intersection of the division line between lots 1 and 2 in said block

with Coast street, thence in a straight line to the northerly intersection thereof with Jenner street and The Terrace, thence along the northerly line of The Terrace to its intersection with Girard street, thence along the northerly line of girard street to its intersection with Cave street, thence along the northerly line of Cave street to its intersection with State street, thence along the northerly line of State street to the northwesterly corner of the intersection of State street and Exchange Place, thence along the westerly line of Exchange Place to the most southerly corner of the intersection of Exchange Place with Cave street, thence along the southerly line of Cave street to the most southerly corner of the intersection of Cave and Ictinus streets, thence along the easterly line of Ictinus street to a point thereon which would be intersected by the southerly line of Wall street if the southerly line of Wall street were extended on its present course to an intersection with the said easterly line of Ictinus street, thence along the course of the southerly line of Wall street to Girard street, thence across Girard street to the point of intersection of the division line between lots 41 and 42 in Block 38 of La Jolla Park with said Girard street, thence along the course of said division line to the intersection of the division line between lots 1 and 2 in said Block with Fay street, thence in a straight line to the point of commencement, excepting therefrom all public streets, alleys and highways.

The City Clerk of said City is hereby directed to cause this Resolution of Intention to be published for ten days in the newspaper in which the official notices of the Common Council of said City are usually printed and published, to-wit: The San Diego Union and Daily Bee, a daily newspaper published and circulated and of general circulation in said city, in every regular issue of said newspaper for said period of ten days, which newspaper is hereby designated as the newspaper in which this Resolution of Intention shall be published in the manner and by the person required by law.

The Superintendent of Streets of said City is hereby ordered and directed, within five days after the first publication of this Resolution, to cause to be conspicuously posted, in the manner and form required by law, within the district herein above designated as the district to be benefitted by the proposed change of grade, notice of the passage of this Resolution.

Passed and adopted by the said Common Council of the said City of San Diego, California, this 3rd day of December, 1906, by the following vote, to-wit:

AYES---Councilmen Thorpe, Ludington, Kelly, McNeill, Creelman, Reynolds, Johnson and Goldkamp.

NOES---None.

ABSENT-Councilman Blochman,

A.P. Johnson Jr.,

President of the Common Council of the City of San Diego, California.

I HEREBY CERTIFY that the above and foregoing Resolution of Intention was passed by the Common Council of the said City of San Diego, at the time and by the vote above stated.

(SEAL)

J.T. Butler,

City Clerk of the City of San Diego, California,
and Ex-officio Clerk of the Common Council
of the City of San Diego.

By Percy L. Day, Deputy.

I hereby approve the foregoing resolution this 7th day of December, 1906.

John L. Schon,

Mayor of the City of San Diego, California.

I HEREBY CERTIFY that the foregoing is a full, true and correct copy of Resolution No.3008 of the Resolutions of the City of San Diego, California, as adopted by the Common Council of said city and signed by the mayor of said city on the 7th day of December, 1906.

J.T. Butler,

City Clerk of the City of San Diego, California.

By Allen H. Wright Deputy.

RESOLUTION OF INTENTION NO.3009

TO CHANGE THE GRADE ON THE WEST SIDE OF TWENTY-SIXTH STREET FROM LOGAN AVENUE TO NATIONAL AVENUE, IN THE CITY OF SAN DIEGO, CALIFORNIA.

WHEREAS, the owners of a majority of the property affected by the herein proposed change of grade of the west side of Twenty-sixth street from Logan avenue to National Avenue, in the City of San Diego, California, have petitioned the Common Council of the City of San Diego, California, to change the grade thereof between said points; and,

WHEREAS, the said Common Council of said city hereby finds that said petition contains the names of the owners of a majority of the property to be affected by the said proposed change of grade, and that it is for the public benefit to make said proposed change of grade, and to establish the grade of said west side of Twenty-sixth street as hereinafter set forth, NOW, THEREFORE,

BE IT RESOLVED, that it is the intention of the Common Council of the City of San Diego, California, to change and establish the grade of said west side of Twenty-sixth street as follows, to-wit:

At the intersection of the southwest line of Logan avenue with the west line of Twenty-sixth street, the grade elevation to remain at 60.00 feet; at a point on the west line of Twenty-sixth street, 100 feet south of the southwest line of Logan avenue, change the grade elevation from 60.00 feet, to 58.00 feet.

At the intersection of the west line of Twenty-sixth street with the northwest line of Sicard street, change the grade elevation from 53.00 feet to 54.16 feet; and at the intersection of the west line of Twenty-sixth street with the southeast line of Sicard street, the grade elevation to remain at 51.50 feet.

At the intersection of the northeast line of National avenue with the northwest line of Sicard street, and at the intersection of the northeast line of National avenue with the southeast line of Sicard street, and at the intersection of the northeast line of National avenue with the west line of Twenty-sixth street, the grade elevations to remain at 50.00 feet as now established.

And the grade of said Twenty-sixth street between the points hereinbefore mentioned shall have a uniform ascent and descent. And the center line of said Twenty-sixth street shall have an average elevation of the opposite curb grades.

All of said grade elevations to be above the datum line of levels as fixed by Ordinance No.3 of the ordinances of the said City of San Diego entitled, "An Ordinance Establishing a Datum Line for the Grading of Streets in the City of San Diego, State of California, and Providing for the Manner of Establishing Grades by Ordinance", approved on the 30th day of June, 1886.

And the exterior boundaries of the district to be benefited by said change of grade and assessed for the damages, costs and expenses thereof is hereby described and declared to be as follows, to wit:

Commencing at the north corner of Block 144 in the San Diego Land and Town Company's Addition, thence southeasterly along the northeast line of said Block to the west line of Twenty-sixth street, thence southeasterly in a straight line to the northwest cor-

ner of Block 5 in Reed and Hubbell's Addition, thence easterly along the north line of said Block 5 to the northeast corner thereof, thence southerly along the east line of said Block 5 to the southeast corner thereof, thence westerly along the south line of said Block 5 to the southwest corner thereof, thence northwesterly in a straight line to the southerly corner of said Block 144 in the San Diego Land and Town Company's Addition, thence northwesterly along the southwest line of said Block 144 to the westerly corner thereof, thence northeasterly along the northwest line of said Block 144 to the point of commencement, excepting therefrom all public streets, alleys and highways.

The said property referred to as being in the San Diego Land & Town Company's Addition and in Reed and Hubbell's Addition is described according to the respective maps of said respective additions, which said maps are on file in the office of the County Recorder of San Diego County, State of California.

The City Clerk of said City is hereby directed to cause this Resolution of Intention to be published for ten days in the newspaper in which the official notices of the Common Council of said City are usually printed and published, to-wit: The San Diego Union and Daily Bee, a daily newspaper published and circulated and of general circulation in said City, in every regular issue of said newspaper for said period of ten days, which newspaper is hereby designated as the newspaper in which this Resolution of Intention shall be published in the manner and by the person required by law.

The Superintendent of Streets of said City is hereby ordered and directed, within five days after the first publication of this Resolution, to cause to be conspicuously posted, in the manner and form required by law, within the district herein above designated as the district to be benefitted by the proposed change of grade, notice of the passage of this Resolution.

Passed and adopted by the said Common Council of the said City of San Diego, California, this 3rd day of December, 1906, by the following vote, to-wit:

AYES---Councilman Thorpe, Ludington, Kelly, McNeill, Creelman, Reynolds, Johnson and Goldkamp.

NOES---None.

ABSENT-Councilman Blochman.

A.P. Johnson Jr.,

President of the Common Council of the City
San Diego, California.

I HEREBY CERTIFY that the above and foregoing Resolution of Intention was passed by the Common Council of the said City of San Diego, at the time and by the vote above stated.

J.T. Butler,

City Clerk of the City of San Diego, California,
and Ex-officio Clerk of the Common Council
of the City of San Diego.

(SEAL)

By Percy L. Day, Deputy.

I hereby approve the foregoing resolution this 7th day of December, 1906.

John L. Sehon,

Mayor of the City of San Diego, California.

I HEREBY CERTIFY that the above and foregoing is a full, true and correct copy of Resolution No. 3009 of the Resolutions of the City of San Diego, California, as adopted by the Common Council of said city and approved by the mayor of said city on the 7th day of December, 1906.

J.T. Butler,

City Clerk of the City of San Diego, California.

By Allen H. Wright Deputy.

RESOLUTION OF INTENTION NO.3010

TO CLOSE A PORTION OF BLAINE AVENUE IN THE CITY OF SAN DIEGO.

BE IT RESOLVED, By the Common Council of the City of San Diego, as follows:

That it is the intention of the Common Council of the City of San Diego, a municipal corporation in the County of San Diego and State of California, to order the following street work and improvement to be done, to wit:

To close all that portion of Blaine avenue lying east of the east line of Centre street and north of the north line of University avenue, excepting a strip of land 20 feet wide extended from the southern terminus of the alley in Block 193 in University Heights Addition southerly across Blaine avenue to the southern line thereof on the following course, to wit, commencing the west line of said twenty foot strip at the intersection of the west line of said alley with the north line of Blaine avenue, thence southerly in a straight line to a point on the south line of Blaine avenue distant 14.1 feet westerly from the eastern corner of Block 192 in said University Heights Addition; the eastern line of said twenty foot strip to be parallel with its said western line and distant 20 feet therefrom.

And it is not deemed necessary that any land be taken therefor.

That the district of lands to be affected and benefited by said work and improvement and to be assessed to pay the damages, costs and expenses thereof is included within the following exterior boundaries, to wit:

Commencing at the southeast corner of Lincoln avenue and Centre street, thence in a southerly direction along the east line of Centre street to the northeast corner of University avenue and Centre street, thence easterly along the north line of University avenue to the northwest corner of University avenue and Park Boulevard, thence northerly along the west line of Park Boulevard to the southwest corner of Lincoln avenue and Park Boulevard, thence westerly along the south line of Lincoln avenue to the point of commencement, excepting therefrom all public streets, alleys and highways.

That the San Diego Union and Daily Bee, a daily newspaper published and circulated, and of general circulation, in the said City of San Diego, be and it is hereby designated as the newspaper in which the Street Superintendent of said City shall cause to be published, in the manner and form required by law, notice of the passage of this Resolution of Intention, and the said Street Superintendent is hereby directed to cause notices of the passage of this resolution to be posted in the manner and form required by law, and to cause a notice similar in substance to be published in said newspaper for a period of ten days in the manner required by law.

Passed and adopted by the said Common Council of the said City of San Diego, California, this 3rd day of December, 1906, by the following vote, to-wit:

AYES---Councilmen Thorpe, Ludington, Kelly, McNeill, Creelman, Reynolds, Johnson and Goldkamp.

NOES---None.

ABSENT-Councilman Blochman.

A.P. Johnson Jr.,

President of the Common Council of the City

San Diego, California.

I HEREBY CERTIFY that the above and foregoing Resolution of Intention was passed by the Common Council of the said City of San Diego, at the time and by the vote above stated.

J.T. Butler,

City Clerk of the City of San Diego, California,
and Ex-officio Clerk of the Common Council
of the City of San Diego.

(SEAL)

By Percy L. Day, Deputy.

I hereby approve the foregoing resolution this 7th day of December, 1906.

John L. Sehon,

Mayor of the City of San Diego, California.

I HEREBY CERTIFY that the foregoing is a full, true and correct copy of Resolution No.3010 of the Resolutions of the City of San Diego, California, as adopted by the Common Council of said city and approved by the mayor of said city on the 7th day of December, 1906.

J.T. Butler,

City Clerk of the City of San Diego, California.

By Allen H. Wright Deputy.

RESOLUTION OF INTENTION NO.3011

TO ORDER THE CLOSING UP OF A PORTION OF ALABAMA STREET IN UNIVERSITY HEIGHTS IN THE CITY OF SAN DIEGO, CALIFORNIA.

RESOLVED, By the Common Council of the City of San Diego, a municipal corporation in the county of San Diego, State of California, that the Common Council of the said City of San Diego, deeming it to be required by the public interest and convenience hereby declares its intention to order the following street work to be done in said City, to-wit:

The closing up of that portion of Alabama Street in University Heights in the City of San Diego, California, commencing at the intersection of the said Alabama Street with the North line of Adams Avenue, and running thence North, Northeasterly, Northwesterly and Northeasterly to the northernmost end of said Alabama Street at its intersection with the West end of Panorama Street in University Heights in said City of San Diego.

That it is not deemed necessary that any land be taken in closing up said portion of said Alabama Street.

That the exterior boundaries of the district hereby established and the exterior boundaries of the district of land hereby declared to be affected and benefited by said work and improvement, and to be assessed to pay the damages, costs and expenses thereof, are described as follows, to-wit;

Commencing at the Southeast corner of Lot Eight of Block Five in University Heights, thence running North along the East line of said Lot Eight in Block Five of said University Heights to the Northeast corner of said Lot Eight in Block Five; thence running West along the South boundary line of Villa Lot number Eight in University Heights to the Southwest corner of said Villa Lot number Eight; thence running North along the West boundary lines of Villa Lots number Eight, Nine, Ten, Eleven, Twelve, and Thirteen to the Northwest corner of Villa Lot number Thirteen; thence running East along the North boundary line of Villa Lot number Thirteen to the Northeast corner of said Villa Lot number Thirteen; thence running South along the East boundary line of Villa Lot number Thirteen to the Southeast corner of Villa Lot number Thirteen; thence Southeasterly across Alabama Street at its intersection with Panorama Street in said University Heights to the Northwest corner of Lot Fourteen of Block "B" in University Heights; thence Northeasterly along the North boundary line of Block "B" in University Heights to the Northeast corner of Lot Twenty of Block "B" in University Heights; thence South along the East boundary line of Lot Twenty in Block "B" of University Heights to the Southeast corner of said Lot Twenty in said Block "B"; thence South across the alley lying between the Southeast corner of Lot Twenty and the Northeast corner of Lot Twelve of Block "B" in University Heights to the Northeast corner of said Lot Twelve of Block "B" in University Heights; thence South along the East boundary line of Lots Twelve, Eleven, Ten, Nine Eight, Seven Six, Five, Four, Three, Two, One, to the Southeast corner of Lot one of said Block "B"; thence South across Cliff Street in University Heights to the Northeast corner of Lot Twenty-one in Block "A" of University Heights; thence West along the North boundary lines of Lots Twenty-one, Twenty, Nineteen, Eighteen, and Seventeen to the Northeast corner of Lot Sixteen of Block "A" in University Heights;

thence South along the East boundary line of Lot Sixteen in Block "A" in University Heights to the Southeast corner of said Lot Sixteen in Block "A" of University Heights; thence across the Alley lying between Lots Sixteen and Forty-eight in Block "A" of University Heights to the Northeast corner of Lot Forty-eight in Block "A" of University Heights; thence west along the North boundary lines of Lots Forty-eight, Forty-nine, Fifty, Fifty-one, Fifty-two and Fifty-three of Block "A" in University Heights to the Northwest corner of Lot Fifty-three in said Block "A"; thence South along the West boundary line of Lot Fifty-three to the Southwest corner of said Lot Fifty-three in said Block "A"; thence West across the Alley lying between Lots One and Fifty-three in Block "A" of University Heights to the Southeast corner of said Lot One in Block "A"; thence West along the South boundary line of said Lot One in said Block "A" to the Southwest corner of said Lot One in said Block "A"; thence West across Alabama Street to the Southeast corner of Lot Twelve in Block Five of University Heights; thence West along the South boundary line of Lots Twelve, Eleven, Ten, Nine, in said Block Five of University Heights to the point of beginning, except the streets and alleys included in said exterior boundaries.

All of said lots, blocks, tracts and exterior boundaries being in the City of San Diego, County of San Diego, State of California.

The said University Heights being an addition in the City of San Diego, California, known as "University Heights" according to the amended map thereof by G.A.d'Hemecourt, C.E., and filed in the office of the County Recorder of the County of San Diego, State of California, in Book 8 of Lis Pendens at page 36 et seq.

That the San Diego Union and Daily Bee, a daily newspaper published and circulated, and of general circulation in the said City of San Diego, be and it is hereby designated as the newspaper in which the Street Superintendent of said City shall cause to be published, in the manner and form required by law, notice of the passage of this Resolution of Intention, and the said Street Superintendent is hereby directed to cause notices of the passage of this resolution to be posted in the manner and form required by law, and to cause a notice similar in substance to be published in said newspaper for a period of ten days in the manner required by law.

Passed and adopted by the said Common Council of the said City of San Diego, California, this 3rd day of December, 1906, by the following vote, to-wit:
 AYES---Councilmen Thorpe, Ludington, Kelly, McNeill, Creelman, Reynolds, Johnson and Goldkamp.
 NOES---None.
 ABSENT-Councilman Blochman.

A.P. Johnson Jr.,

President of the Common Council of the City
 San Diego, California.

I HEREBY CERTIFY that the above and foregoing Resolution of Intention was passed by the Common Council of the said City of San Diego, at the time and by the vote above stated.

(SEAL)

J.T. Butler,
 City Clerk of the City of San Diego, California,
 and Ex-officio Clerk of the Common
 Council of the City of San Diego.
 By Percy L. Day, Deputy.

I hereby approve the foregoing resolution this 10th day of December, 1906.

John L. Sehon,
 Mayor of the City of San Diego, California.

I HEREBY CERTIFY that the foregoing is a full, true and correct copy of Resolution No. 3011 of the Resolutions of the City of San Diego, California, as adopted by the Common Council of the said city and approved by the mayor of said city on the 10th day of December, 1906.

J.T. Butler,

City Clerk of the City of San Diego, California.

By Allen H. Wright Deputy.

RESOLUTION OF INTENTION NO. 3012

TO ORDER THE CLOSING UP OF CLIFF STREET IN UNIVERSITY HEIGHTS IN THE CITY OF SAN DIEGO, CALIFORNIA.

RESOLVED, By the Common Council of the City of San Diego, a municipal corporation in the County of San Diego, State of California, that the Common Council of the said City of San Diego deeming it to be required by the public interest and convenience hereby declares its intention to order the following street work to be done in said City, to-wit:

To close up Cliff Street in University Heights in the City of San Diego, California.

That it is not deemed necessary that any land be taken in closing up said Cliff Street.

That the exterior boundaries of the district hereby established and the exterior boundaries of the district of lands hereby declared to be affected and benefited by said work and improvement and to be assessed to pay the damages, costs and expenses thereof, are described as follows, to-wit:

Commencing at the Northwest corner of Lot Three of Block "B" of University Heights and running thence East along the North boundary line of Lot Three in Block "B" of University Heights to the Northeast corner of Lot Three in Block "B" of University Heights; thence across the alley lying between Lots Three and Forty-three of Block "B" of University Heights East to the North-west corner of Lot Forty-three of Block "B"; thence East along the North boundary line of Lot Forty-three in said Block "B" to the North-east corner of Lot Forty-three in said Block "B"; thence Southeasterly along the East boundary line of Lots Forty-three, Forty-four and Forty-five of Block "B" to the Southeast corner of Lot Forty-five of Block "B"; thence Southeasterly along the line of intersection of Cliff Street with the West line of Louisiana Street to the Northeast corner of Lot Twenty-eight of Block "A" of University Heights; thence Southwesterly along the East boundary line of Lots Twenty-eight and Twenty-nine of Block "A" of University Heights to the Southeast corner of Lot Twenty-nine; thence West along the South boundary line of Lot Twenty-nine in Block "A" to the Southeast corner of Lot Twenty-nine of Block "A"; thence West on a line fifty feet South and parallel with the South line of Cliff street to a point on the East boundary line of Lot Fourteen of Block "A" in University Heights fifty feet south from the Northeast corner of said Lot Fourteen of said Block "A"; thence North along the East boundary line of said Lot Fourteen in said Block "A" to the Northeast corner of said Lot Fourteen in said Block "A"; thence North following the intersection of Cliff Street with the East line of Alabama Street to the Southwest corner of Lot One of Block "B" of University Heights; thence in a Northeasterly direction along the West boundary lines of Lots One, Two and Three of said Block "B" to the place of beginning; except the streets and alleys included in said exterior boundaries.

All of said lots, blocks, tracts and exterior boundaries being in the City of San Diego, County of San Diego, State of California.

The said University Heights being an addition in the City of San Diego, California.

known as "University Heights" according to the amended map thereof, by G.A.d'Hemecourt, C.E. filed in the office of the County Recorder of the County of San Diego, State of California, in Book 8 of Lis Pendens at page 36 et seq.

That the San Diego Union and Daily Bee, a daily newspaper published and circulated, and of general circulation, in the said City of San Diego, be and it is hereby designated as the newspaper in which the Street Superintendent of said City shall cause to be published, in the manner and form required by law, notice of the passage of this Resolution of Intention, and the said Street Superintendent is hereby directed to cause notices of the passage of this resolution to be posted in the manner and form required by law, and to cause a notice similar in substance to be published in said newspaper for a period of ten days in the manner required by law.

Passed and adopted by the said Common Council of the said City of San Diego, California, this 3rd day of December, 1906, by the following vote, to-wit:

AYES---Councilmen Thorpe, Ludington, Kelly, McNeill, Creelman, Reynolds, Johnson and Goldkamp.

NOES---None.

ABSENT-Councilman Blochman.

A.P. Johnson Jr.,

President of the Common Council of the City
San Diego, California.

I HEREBY CERTIFY that the above and foregoing Resolution of Intention was passed by the Common Council of the said City of San Diego, at the time and by the vote above stated.

J.T. Butler,

City Clerk of the City of San Diego, California,
and Ex-officio Clerk of the Common Council
of the City of San Diego.

(SEAL)

By Percy L. Day, Deputy.

I hereby approve the foregoing resolution this 10th day of December, 1906.

JOHN B. L. SEHON,

Mayor of the City of San Diego, California.

I HEREBY CERTIFY that the above and foregoing is a full, true and correct copy of Resolution No. 3012 of the Resolutions of the City of San Diego, California, as adopted by the Common Council of said city and approved by the mayor of said city on the 10th day of December, 1906.

J.T. Butler,

City Clerk of the City of San Diego, California.

By Allen H. Wright Deputy.

RESOLUTION OF INTENTION NO. 3013

TO ORDER THE CLOSING UP OF A PORTION OF LOUISIANA STREET IN UNIVERSITY HEIGHTS, IN THE CITY OF SAN DIEGO, CALIFORNIA.

RESOLVED, By the Common Council of the City of San Diego, a municipal corporation in the County of San Diego, state of California, that the Common Council of the said City of San Diego, deeming it to be required by the public interest and convenience, hereby declares its intention to order the following street work to be done in said city, to-wit:

The closing up of that portion of Louisiana Street in University Heights in the City of San Diego, California, commencing at the North line of Adams Avenue at its intersection with Louisiana Street in University Heights and running thence North, Northeasterly, Northwesterly, thence North, Northeasterly, Northwesterly to the end of said Louisi-

ana Street at its intersection with Panorama Street in University Heights in the City of San Diego.

That it is not deemed necessary that any land be taken in closing up said portion of said Louisiana Street.

That the exterior boundaries of the district hereby established and the exterior boundaries of the district of lands hereby declared to be affected and benefited by said work and improvement and to be assessed to pay the damages, costs and expenses thereof, are described as follows, to-wit:

Commencing at the Southwest corner of Lot Thirty-nine of Block "A" in University Heights running thence North along the West boundary line of Lots Thirty-nine, Thirty-eight, Thirty-seven, Thirty-six, Thirty-five, and Thirty-four to the Northwest corner of said Lot Thirty-four all of said lots in Block "A" of University Heights; thence North across the alley lying between Lots Thirty-four and Twenty-six in Block "A" of University Heights to the Southwest corner of Lot Twenty-six in Block "A" of University Heights; thence North following the West boundary line of Lot Twenty-six in Block "A" of University Heights to the Northwest corner of said Lot Twenty-six of said Block "A"; thence West along the South boundary line of Cliff Street to the Northeast corner of Lot Twenty-two of Block "A" of University Heights; thence North across Cliff Street to the Southwest corner of Lot Forty-five in Block "B" of University Heights; thence North along the West boundary line of lots Forty-five, Forty-four, Forty-three, Forty-two, Forty-one, Forty, Thirty-nine, Thirty-eight, Thirty-seven, Thirty-six, Thirty-five, Thirty-four, Thirty-three, Thirty-two, to the Northwest corner of said Lot Thirty-two, all of said lots being in Block "B" of said University Heights; thence North across the alley lying between lots Twenty-one and Thirty-two in Block "B" of University Heights to the South boundary line of said Lot Twenty-one at a point directly North of the Northeast corner of Lot Thirty-two, all of said lots in block "B" of University Heights; thence East along the South boundary line of Lots Twenty-one, Twenty-two, Twenty-three, Twenty-four, Twenty-five, Twenty-six to the Southeast corner of said Lot Twenty-six, all of said lots being in Block "B" of said University Heights; running thence North along the East boundary line of said Lot Twenty-six to the Northeast corner of said Lot Twenty-six; running thence east along the South boundary line of Panorama Street to the Northeast corner of Lot Thirty-one of Block "B" in University Heights; thence in a Northeasterly direction across the line of intersection of Louisiana Street with Panorama Street to a point on the West boundary line of Villa Lot number Fifteen; thence Northeasterly across Villa Lot number Fifteen to a point on the East boundary line of Villa Lot number Fifteen which would intercept a line extended from the North-east corner of Lot Thirty-one of Block "B" to the ^{said} East line of Villa Lot number Fifteen, following the course of the South boundary line of Panorama Street, all of said lots and blocks in University Heights; thence from said point on the East boundary line of Villa Lot number Fifteen South along the East boundary line of Villa Lots numbered Fifteen, Sixteen, Seventeen and Eighteen, to the Southeast corner of Villa Lot number Eighteen; thence East along the North boundary line of Villa Lot number Nineteen to the Northeast corner of Villa Lot number Nineteen; thence in a Southwesterly direction along the East boundary line of Villa Lots numbered Nineteen, Twenty, Twenty-one, and Twenty-two to the Southeast corner of Villa Lot number Twenty-two; thence West along the South boundary line of Villa Lot number Twenty-two to the Southwest corner of Villa Lot number Twenty-two; thence West across the unnamed street in said University Heights lying between Block "C" and Villa Lot number Twenty-two, to the Southeast corner of said Block "C" in University Heights; thence West along the South boundary line of said Block "C" to the Southwest corner of said Block "C"; thence West

across Louisiana Street to the South-east corner of Lot Thirty-nine of Block "A" in University Heights; thence West following the South boundary line of Lot Thirty-nine in Block "A" to the point of beginning; except the Streets and Alleys included in said exterior boundaries.

All of said lots, blocks and exterior boundaries being in the City of San Diego, County of San Diego, State of California.

The said University Heights being an addition in the City of San Diego, California, known as "University Heights" according to the amended map thereof, by G.A. de Hemecourt, C.E., and filed in the office of the County Recorder of the County of San Diego, State of California, in Book 8 of Lis Pendens, at page 36 et seq.

That the San Diego Union and Daily Bee, a daily newspaper published and circulated, and of general circulation, in the said City of San Diego, be and it is hereby designated as the newspaper in which the Street Superintendent of said City shall cause to be published, in the manner and form required by law, notice of the passage of this Resolution of Intention, and the said Street Superintendent is hereby directed to cause notices of the passage of this resolution to be posted in the manner and form required by law, and to cause a notice similar in substance to be published in said newspaper for a period of ten days in the manner required by law.

Passed and adopted by the said Common Council of the said City of San Diego, California, this 3rd day of December, 1906, by the following vote, to-wit:

AYES---Councilmen Thorpe, Ludington, Kelly, McNeill, Creelman, Reynolds, Johnson and Goldkamp.

NOES---None.

ABSENT-Councilman Blochman.

A.P. Johnson Jr.

President of the Common Council of the City
San Diego, California.

I HEREBY CERTIFY that the above and foregoing Resolution of Intention was passed by the Common Council of the said City of San Diego, at the time and by the vote above stated.

J.T. Butler,

City Clerk of the City of San Diego, California,
and Ex-officio Clerk of the Common Council
of the City of San Diego.

(SEAL)

By Percy L. Day, Deputy.

I hereby approve the foregoing resolution this 10th day of December, 1906.

John L. Sehon,

Mayor of the City of San Diego, California.

I HEREBY CERTIFY that the above and foregoing is a full, true and correct copy of Resolution No. 3013 of the Resolutions of the City of San Diego, California, as adopted by the Common Council of said city and approved by the mayor of said city on the 10th day of December, 1906.

J.T. Butler,

City Clerk of the City of San Diego, California.

By Allen H. Wright Deputy.

RESOLUTION OF INTENTION NO.3014

TO ORDER THE CLOSING UP OF PANORAMA STREET IN UNIVERSITY HEIGHTS IN THE CITY OF SAN DIEGO, CALIFORNIA.

RESOLVED, By the Common Council of the City of San Diego, a municipal corporation in the County of San Diego, State of California, that the Common Council of the said City of San Diego, deeming it to be required by the public interest and convenience, hereby declares its intention to order the following street work to be done in said City, to-wit:

The closing up of Panorama Street in University Heights in the City of San Diego, California.

That it is not deemed necessary that any land be taken in closing up said Panorama Street.

That the exterior boundaries of the district hereby established and the exterior boundaries of the district of lands hereby declared to be affected and benefited by said work and improvement, and to be assessed to pay the damages, costs and expenses thereof, are described as follows, to-wit:

Commencing at the Southeast corner of Villa Lot number Thirteen in University Heights and running thence North following the East boundary line of Villa Lot number Thirteen to the Northeast corner of said Villa lot number Thirteen; running thence East along the North boundary lines of Villa Lots numbered Fourteen and Fifteen to the Northeast corner of Villa Lot number Fifteen; thence South along the East boundary line of Villa Lot numbered Fifteen to the Southeast corner of Villa lot number Fifteen; thence West along the South boundary line of Villa Lot number Fifteen to the South West corner of Villa Lot number Fifteen; thence across Louisiana Street in a Southwesterly direction to a point on the East boundary line of Lot Thirty-one of Block "B" of University Heights Fifty feet South of the Northwest corner of said Lot Thirty-one of said Block "B"; thence in a Southwesterly direction across Lots Thirty-one, Thirty, Twenty-nine, Twenty-eight, Twenty-seven, Twenty-six, Twenty-five, Twenty-four, Twenty-three, Twenty-two, Twenty-one, Twenty, Nineteen, Eighteen, Seventeen, Sixteen, Fifteen, Fourteen, and Thirteen Fifty feet distant in a Southwesterly direction and parallel to the South boundary line of Panorama Street in said University Heights to a point on the West boundary line of Lot Thirteen of Block "B" of University Heights, Fifty feet South of the Northwest corner of said Block "B" in University Heights; thence across Alabama Street and in a Northwesterly direction to the Southeast corner of Villa Lot number Thirteen the place of beginning; except the streets and alleys included in said exterior boundaries.

All of said lots, blocks, tracts and exterior boundaries being in the City of San Diego, County of San Diego, State of California.

The said University Heights being an addition in the City of San Diego, California, known as "University Heights" according to the amended map thereof by G.A.d'Hemecourt, C.E., and filed in the office of the County Recorder of the County of San Diego, State of California, in Book 8 of Lis Pendens, at page 36 et seq.

That the San Diego Union and Daily Bee, a daily newspaper published and circulated, and of general circulation, in the said City of San Diego, be and it is hereby designated as the newspaper in which the Street Superintendent of said City shall cause to be published, in the manner and form required by law, notice of the passage of this Resolution of Intention, and the said Street Superintendent is hereby directed to cause notices of the passage of this resolution to be posted in the manner and form required by law, and to cause a notice similar in substance to be published in said newspaper for a period of ten days in the manner required by law.

Passed and adopted by the said Common Council of the said City of San Diego, California, this 3rd day of December, 1906, by the following vote, to-wit:

AYES---Councilmen Thorpe, Ludington, Kelly, McNeill, Creelman, Reynolds, Johnson and Goldkamp.

NOES---None.

ABSENT-Councilman Blochman.

A.P. Johnson Jr.,

President of the Common Council of the City
San Diego, California.

I HEREBY CERTIFY that the above and foregoing Resolution of Intention was passed by the Common Council of the said City of San Diego, at the time and by the vote above stated.

J.T. Butler,

City Clerk of the City of San Diego, California,
and Ex-officio Clerk of the Common
Council of the City of San Diego.

(SEAL)

By Percy L. Day, Deputy.

I hereby approve the foregoing resolution this 10th day of December, 1906.

John L. Sehon,

Mayor of the City of San Diego, California.

I hereby certify that the above and foregoing is a full, true and correct copy of Resolution No. 3014 of the Resolutions of the City of San Diego, California, as adopted by the Common Council of said city and approved by the mayor of said city on the 10th day of December, 1906.

J.T. Butler,

City Clerk of the City of San Diego, California.

By Allen H. Wright Deputy.

RESOLUTION OF INTENTION NO. 3015

TO ORDER THE CLOSING UP AN UNNAMED STREET LYING BETWEEN BLOCK "C" AND VILLA LOT NUMBER TWENTY-ONE AND VILLA LOT NUMBER TWENTY-TWO IN UNIVERSITY HEIGHTS, IN THE CITY OF SAN DIEGO, CALIFORNIA.

RESOLVED, By the Common Council of the City of San Diego, a municipal corporation in the County of San Diego, State of California, that the Common Council of the said City of San Diego deeming it to be required by the public interest and convenience, hereby declares its intention to order the following street work to be done in said City, to-wit:

The closing up of an unnamed street in University Heights in the City of San Diego, lying between Block "C" and Villa Lots numbered Twenty-one and Twenty-two in said University Heights in the City of San Diego.

That it is not deemed necessary that any land be taken in closing up said unnamed street.

That the exterior boundaries of the district hereby established and the exterior boundaries of the district of lands hereby declared to be affected and benefited by said work and improvement, and to be assessed to pay the damages, costs and expenses thereof, are described as follows, to-wit:

Commencing at the Southwest corner of Lot Thirty-nine of Block "A" in University Heights and running thence North along the West boundary line of Lots Thirty-nine, Thirty-eight, Thirty-seven, Thirty-six, Thirty-five, and Thirty-four to the North-west corner of Lot Thirty-four, all of said lots in Block "A" of University Heights; thence North across the alley lying between lots Thirty-four and Twenty-six of Block "A" in University Heights

to the Southwest corner of Lot Twenty-six of Block "A"; thence East along the South boundary line of Lots Twenty-six and Twenty-seven to the Southeast corner of Lot Twenty-seven, all of said Lots in Block "A"; thence North along the West boundary line of Lots Thirty-three and Thirty-two in Block "A" of University Heights to the Northwest corner of Lot Thirty-two in said Block "A"; thence East along the North boundary line of Lot Thirty-two in Block "A" to the North-east corner of Lot Thirty-two in Block "A"; thence East across Louisiana Street to the Northwest corner of Villa Lot number Twenty-one; thence East along the North boundary line of Villa Lot number Twenty-one to the Northeast corner of Villa Lot number Twenty-one; thence Southwesterly along the East boundary line of Villa Lots numbered Twenty-one and Twenty-two to the Southeast corner of Villa Lot number Twenty-two; all in University Heights; thence West along the South boundary line of Villa Lot number Twenty-two to the Southwest corner of said Villa Lot Twenty-two; thence West across the said unnamed street lying between Block "C" and Villa Lots numbered Twenty-one and Twenty-two in said University Heights to the Southeast corner of said Block "C"; thence West along the South boundary line of said Block "C" to the Southwest corner of said Block "C" thence West across Louisiana Street to the Southeast corner of Lot Thirty-nine of Block "A" in said University Heights; thence West along the South boundary line of Lot Thirty-nine in Block "A" aforesaid to the place of beginning, except the streets and alleys included in said exterior boundaries.

All of said lots, blocks, tracts and exterior boundaries being in the City of San Diego, County of San Diego, State of California.

The said University Heights being an addition in the City of San Diego, California, known as "University Heights" according to the amended map thereof by G.A. d'Hemecourt, C.E., and filed in the office of the County Recorder of the County of San Diego, State of California in Book 8 of Lis Pendens at page 36 et seq.

That the San Diego Union and Daily Bee, a daily newspaper published and circulated, and of general circulation, in the said City of San Diego, be and it is hereby designated as the newspaper in which the Street Superintendent of said City shall cause to be published, in the manner and form required by law, notice of the passage of this Resolution of Intention, and the said Street Superintendent is hereby directed to cause notices of the passage of this resolution to be posted in the manner and form required by law, and to cause a notice similar in substance to be published in said newspaper for a period of ten days in the manner required by law.

Passed and adopted by the said Common Council of the said City of San Diego, California, this 3rd day of December, 1906, by the following vote, to-wit:

AYES---Councilmen Thorep, Ludington, Kelly, McNeill, Creelman, Reynolds, Johnson and Goldkamp.

NOES---None.

ABSENT--Councilman Blochman.

A.P. Johnson Jr.,

President of the Common Council of the City
San Diego, California.

I HEREBY CERTIFY that the above and foregoing Resolution of Intention was passed by the Common Council of the said City of San Diego, at the time and by the vote above stated.

J.T. Butler,

City Clerk of the City of San Diego, California,
and Ex-officio Clerk of the Common Council
of the City of San Diego.

By Percy L. Day, Deputy.

(SEAL)

I hereby approve the foregoing resolution this 10th day of December, 1906.

John L. Sehon,

Mayor of the City of San Diego, California.

I HEREBY CERTIFY that the above and foregoing is a full, true and correct copy of Resolution No. 3015 of the Resolutions of the City of San Diego, California, as adopted by the Common Council of the said city and approved by the mayor of said city on the 10th day of December, 1906.

J. T. Butler,

City Clerk of the city of San Diego, California.

By Allen H. Wright Deputy.

RESOLUTION OF INTENTION NO. 3016

TO ORDER THE CLOSING UP OF THE ALLEYS IN BLOCK "A" IN UNIVERSITY HEIGHTS IN THE CITY OF SAN DIEGO, CALIFORNIA.

RESOLVED, By the Common Council of the City of San Diego, a municipal corporation in the County of San Diego, State of California, that the Common Council of said City of San Diego, deeming it to be required by the public interest and convenience, hereby declares its intention to order the following street work to be done in said City, to-wit:

The closing up of the alleys in said Block "A" in University Heights in the City of San Diego, California.

That it is not deemed necessary that any land be taken in closing up said alleys.

That the exterior boundaries of the district hereby established and the exterior boundaries of the district of lands hereby declared to be affected and benefited by said work and improvement and to be assessed to pay the damages, costs and expense thereof, are described as follows, to-wit:

Commencing at the Southeast corner of Lot Thirty-nine of said Block "A" in University Heights running thence North along the West boundary line of said Block to the Northeast corner of Lot Thirty-four of said Block "A"; thence across the alley in said Block that intersects the West line of Louisiana Street to the Southeast corner of Lot Thirty-three in said Block "A"; thence Northeasterly to the Northeast corner of Lot Twenty-eight in said Block "A"; thence West along the North boundary line of said Block "A" to the Northwest corner of Lot Fifteen of said Block "A"; thence in a Southwesterly direction following the boundary line of Block "A" to the Southwest corner of Lot Seven of said Block "A"; thence Southwesterly across the alley in said Block "A" that intersects the east line of Alabama Street to the Northwest corner of Lot six of said Block "A"; thence South along the West boundary of said Block "A" to the Southwest corner of Lot One in said Block "A"; thence East along the South boundary of Lot One in said Block "A" to the Southeast corner of said Lot One thence across the alley that intersects the North line of Adams Avenue and that lies between Lots One and Fifty-three of said Block "A" to the Southwest corner of Lot Fifty-three of Block "A"; thence East along the South boundary line of said Block "A" to the Southeast corner of Lot Forty of said Block "A"; thence East across the alley that intersects the North line of Adams Avenue and that lies between lots Forty and Thirty-nine of said Block "A" to the Southwest corner of Lot Thirty-nine of said Block "A"; thence East along the South boundary line of said Lot Thirty-nine of said Block "A" to the Southeast corner of said Lot Thirty-nine; the place of beginning; except the streets and alleys included in said exterior boundaries.

All of said lots, blocks, tracts and exterior boundaries being in the City of San Diego, County of San Diego, State of California.

The said University Heights being an addition in the City of San Diego, Califor-

nia, known as "University Heights" according to the amended map thereof by G.A.d'Hemecourt, C.E., filed in the office of the County Recorder of the County of San Diego, State of California, in Book 8 of Lis Pendens at page 36 et seq.

That the San Diego Union and Daily Bee, a daily newspaper published and circulated and of general circulation in the said City of San Diego, be and it is hereby designated as the newspaper in which the Street Superintendent of said City shall cause to be published, in the manner and form required by law, notice of the passage of this Resolution of Intention, and the said Street Superintendent is hereby directed to cause notices of the passage of this resolution to be posted in the manner and form required by law, and to cause a notice similar in substance to be published in said newspaper for a period of ten days in the manner required by law.

Passed and adopted by the said Common Council of the said City of San Diego, California, this 3rd day of December, 1906, by the following vote, to-wit:

AYES---Councilmen Thorpe, Ludington, Kelly, McNeill, Creelman, Reynolds, Johnson and Goldkamp.

NOES---None.

ABSENT-Councilman Blochman.

A.P. Johnson Jr.,

President of the Common Council of the City
San Diego, California.

I HEREBY CERTIFY that the above and foregoing Resolution of Intention was passed by the Common Council of the said City of San Diego, at the time and by the vote above stated.

J.T. Butler,

City Clerk of the City of San Diego, California,
and Ex-officio Clerk of the Common Council
of the City of San Diego.

(SEAL)

By Percy L. Day, Deputy.

I hereby approve the foregoing resolution this 10th day of December, 1906.

John L. Sehon,

Mayor of the City of San Diego, California.

I HEREBY CERTIFY that the above and foregoing is a full, true and correct copy of Resolution No. 3016 of the Resolutions of the City of San Diego, California, as adopted by the Common Council of said City and approved by the mayor of said City on the 10th day of December, 1906.

J.T. Butler,

City Clerk of the City of San Diego, California.

By Allen H. Wright Deputy.

RESOLUTION OF INTENTION NO. 3017

TO ORDER THE CLOSING UP OF THE ALLEYS IN BLOCK "B" IN UNIVERSITY HEIGHTS IN THE CITY OF
SAN DIEGO, CALIFORNIA.

RESOLVED, By the Common Council of the City of San Diego, a municipal corporation in the County of San Diego, State of California, that the Common Council of said City of San Diego, deeming it to be required by the public interest and convenience, hereby declares its intention to order the following street work to be done in said city, to wit:

The closing up of the alleys in Block "B" in University Heights in the City of San Diego, California.

That it is not deemed necessary that any land be taken in closing up the said alleys.

That the exterior boundaries of the district hereby established and the exterior boundaries of the district of lands hereby declared to be affected and benefited by said work and improvement and to be assessed to pay the damages, costs and expenses thereof, are described as follows, to wit:

Commencing at the southwest corner of Block "B" in University Heights in the City of San Diego, County of San Diego, State of California, and running thence north along the west line of said Block "B" to the northwest corner thereof, thence easterly along the north line of said Block "B" to the northeast corner thereof, thence southerly along the east line of said Block "B" to the southeast corner thereof, thence westerly along the southern line of said Block "B" to point of commencement, except the streets and alleys included in said exterior boundaries.

The said University Heights being an addition in the City of San Diego, California known as "University Heights" according to the amended map thereof by G.A.d'Hemecourt, C.E., filed in the office of the County Recorder of the County of San Diego, State of California, in Book 8 of Lis Pendens, at page 36 et seq.

That the San Diego Union and Daily Bee, a daily newspaper published and circulated and of general circulation, in the said City of San Diego, be and it is hereby designated as the newspaper in which the Street Superintendent of said City shall cause to be published in the manner and form required by law, notice of the passage of this Resolution of Intention, and the said Street Superintendent is hereby directed to cause notices of the passage of this resolution to be posted in the manner and form required by law, and to cause a notice similar in substance to be published in said newspaper for a period of ten days in the manner required by law.

Passed and adopted by the said Common Council of the said City of San Diego, California, this 3rd day of December, 1906, by the following vote, to-wit:

AYES---Councilmen Thorpe, Ludington, Kelly, McNeill, Creelman, Reynolds, Johnson and Goldkamp.
Noes---None.
ABSENT-Councilman Blochman.

A.P. Johnson Jr.
President of the Common Council of the City
San Diego, California.

I HEREBY CERTIFY that the above and foregoing Resolution of Intention was passed by the Common Council of the said City of San Diego, at the time and by the vote above stated.

(SEAL)

J.T. Butler,
City Clerk of the City of San Diego, California,
and Ex-officio Clerk of the Common Council
of the City of San Diego.
By Percy L. Day, Deputy.

I hereby approve the foregoing resolution this 10th day of December, 1906.

John L. Sehon,
Mayor of the City of San Diego, California.

I HEREBY CERTIFY that the above and foregoing is a full, true and correct copy of Resolution No. 3017 of the Resolutions of the City of San Diego, California, as adopted by the Common Council of said city and approved by the mayor of said city on the 10th day of December, 1906.

J.T. Butler,
City Clerk of the City of San Diego, California.
By Allen H. Wright Deputy.

R E S O L U T I O N N O . 3018.

BE IT RESOLVED, BY THE COMMON COUNCIL OF THE CITY OF SAN DIEGO, AS FOLLOWS:

That the city attorney of said city is hereby authorized, in that certain action now pending in the Superior Court of the County of San Diego, State of California, and numbered 12904 and entitled T.C. Stockton, Plaintiff, v. O. J. Stough, et al., Defendants, being an action to quiet title to certain lands in Pueblo Lot 1224, to disclaim, on behalf of said city, any and all claim, lien, interest, right, title or estate in and to the property involved in said action, excepting for taxes heretofore assessed upon said property and now due to said city.

I hereby certify that the above and foregoing is a full, true and correct copy of Resolution No. 3018, of the Resolutions of the City of San Diego, California, as adopted by the Common Council of said City on the 7th day of Jan. 1907.



City Clerk of the City of San Diego, California.

R E S O L U T I O N N O . 3019.

BE IT RESOLVED, BY THE COMMON COUNCIL OF THE CITY OF SAN DIEGO, AS FOLLOWS:

That permission be and it is hereby granted to Herman M. Fritz to place and maintain an electric sign across the corner of 4th and F streets, extending from the building at the northeast corner of said streets, said sign to be five feet in width and eleven feet long, and to be elevated fifteen feet above the sidewalk.

I hereby certify that the above and foregoing is a full, true and correct copy of Resolution No. 3019, of the Resolutions of the City of San Diego, California, as adopted by the Common Council of said City on the 7th day of Jan. 1907.



City Clerk of the City of San Diego, California.

R E S O L U T I O N N O . 3020.

BE IT RESOLVED, BY THE COMMON COUNCIL OF THE CITY OF SAN DIEGO, AS FOLLOWS:

That permission be and it is hereby granted to Patrick Martin to remove six eucalyptus trees in front of Lots 45, 46, 47 and 48, Block 5, Breed & Chase addition, said Martin to replace such trees with nine palms.

I hereby certify that the above and foregoing is a full, true and correct copy of Resolution No. 3020, of the Resolutions of the City of San Diego, California, as adopted by the Common Council of said City on the 7th day of Jan. 1907.

City Clerk of the City of San Diego, California.

R E S O L U T I O N N O . 3021.

BE IT RESOLVED, BY THE COMMON COUNCIL OF THE CITY OF SAN DIEGO, AS FOLLOWS:

That the time for the completion of the work of grading India Street in the City of San Diego, including sidewalks thereof, from the Northwest line of Kalmia Street to the Northwest line of Winder Street, including all intersections of streets between said points, and the sidewalks of such intersections, and the construction of a trestle bridge and culverts, as fixed in said contract made between the Superintendent of Streets of said City and John Engebretsen Contractor, and Walter P. Moore Superintendent of Streets dated December 27, 1905, be and the same is hereby extended forty (40) days, and the Superintendent of Streets is hereby authorized and instructed to grant said Contractor forty (40) days additional time to the time fixed in said contract and the additional time heretofore granted in said contract for the grading of said street, within which to complete the grading of said street between the points named in said contract.

I hereby certify that the above and foregoing is a full, true and correct copy of Resolution No. 3021, of the Resolutions of the City of San Diego, California, as adopted by the Common Council of said City on the 7th day of Jan. 1907.


City Clerk of the City of San Diego, California.

R E S O L U T I O N N O . 3022.

BE IT RESOLVED, BY THE COMMON COUNCIL OF THE CITY OF SAN DIEGO, AS FOLLOWS:

That the Superintendent of Streets of said City be, and he is hereby authorized and directed to extend by thirty (30) days the time fixed by him for the completion of work hereinafter mentioned, by endorsement, duly authorized by Resolution No. 3006 of this Council, on that certain contract, entered into by him with the Barber Asphalt Paving Company for the paving of "D" Street from the East line of Sixth Street to the West line of Twelfth Street in said City of San Diego, to-wit: to and including February 22nd, 1907.

I hereby certify that the above and foregoing, is a full, true and correct copy of Resolution No. 3022, of the Resolutions of the City of San Diego, California, as adopted by the Common Council of said City on the 7th day of Jan. 1907.


City Clerk of the City of San Diego, California.

R E S O L U T I O N N O . 3023.

BE IT RESOLVED, BY THE COMMON COUNCIL OF THE CITY OF SAN DIEGO, AS FOLLOWS:

That it be and is hereby determined by this Common Council that Second street from the north line of Pennsylvania avenue to the south line of University avenue be improved between said points by the construction of sidewalks and curbs thereon, in accordance

with the specifications for such work as contained in Ordinance No. 1140, approved June 17th 1902.


That the owners of property fronting upon said street between said points shall have until the 1st day of April 1907 within which to construct sidewalks and curbs thereon at private contract.

That the City Engineer be and he is hereby authorized and directed to prepare a profile of the sidewalk of said street between said points, and furnish to any person applying therefor an estimate of the number of cubic yards of excavation or embankment necessary to bring any portion of the sidewalk of said street to its official grade.

That on said 1st day of April 1907 said City Engineer shall furnish this Council a detailed report showing the amount of sidewalking and curbing yet to be done on said street between said points.

That the City Clerk advertise the fact that said improvement has been decided upon, and that property owners desiring to construct sidewalks and curbs by private contract must complete said work on or before the said 1st day of April, 1907.

I hereby certify that the above and foregoing is a full, true and correct copy of Resolution No. 3023, of the Resolutions of the City of San Diego, California, as adopted by the Common Council of said City on the 7th day of Jan. 1907.



City Clerk of the City of San Diego, California.

R E S O L U T I O N NO. 3024.

BE IT RESOLVED, BY THE COMMON COUNCIL OF THE CITY OF SAN DIEGO, AS FOLLOWS:

That the engineer prepare and furnish this Common Council with the proper elevations for the establishment of the grade of "N" street from Thirty-third street west to the point on said street where the grade is now established.

I hereby certify that the above and foregoing is a full, true and correct copy of Resolution No. 3024, of the Resolutions of the City of San Diego, California, as adopted by the Common Council of said City on the 7th day of Jan. 1907.



City Clerk of the City of San Diego, California.


R E S O L U T I O N NO. 3025.

BE IT RESOLVED BY THE COMMON COUNCIL OF THE CITY OF SAN DIEGO, AS FOLLOWS:

That the engineer prepare and furnish this common council with the proper elevations for the establishment of the grade of Thirty-second street from the south line of

"M" street south to the south end of Thirty-second street.

I hereby certify that the above and foregoing is a full, true and correct copy of Resolution No. 3025, of the Resolutions of the City of San Diego, California, as adopted by the Common Council of said City on the 7th day of January, 1907.



City Clerk of the City of San Diego, California.

R E S O L U T I O N N O . 3026.

BE IT RESOLVED, BY THE COMMON COUNCIL OF THE CITY OF SAN DIEGO, AS FOLLOWS:

That the engineer prepare and furnish this common council with proper elevations for the establishment of the grade of Van Buren avenue from the west line of Campus avenue to the east line of Maryland avenue.

I hereby certify that the above and foregoing is a full, true and correct copy of Resolution No. 3026, of the Resolutions of the City of San Diego, California, as adopted by the Common Council of said City on the 7th day of Jan. 1907.


City Clerk of the City of San Diego, California.


R E S O L U T I O N N O . 3027.

BE IT RESOLVED, BY THE COMMON COUNCIL OF THE CITY OF SAN DIEGO, AS FOLLOWS:

That the engineer furnish this council with a description of the exterior boundary lines of the district^{of} lands to be benefited by the work and improvement of grading Shafter street from the southwest line of Dumas street to the southwest line of Zouch street in the City of San Diego and to be assessed for the costs and expenses of said work and improvement, and that said exterior boundaries include all the following lands in said city, to wit:

Blocks 222, 239, 244, 218, 223, 238, 245 in Roseville.

I hereby certify that the above and foregoing is a full, true and correct copy of Resolution No. 3027, of the Resolutions of the City of San Diego, California, as adopted by the Common Council of said City on the 7th day of Jan. 1907.


City Clerk of the City of San Diego, California.


R E S O L U T I O N N O . 3028.

BE IT RESOLVED, BY THE COMMON COUNCIL OF THE CITY OF SAN DIEGO, AS FOLLOWS:

That the engineer prepare and furnish this common council with a proper description of the exterior boundary lines of the district to be assessed for the grading of National avenue from Thirty-first street to the eastern boundary line of said city, and said district shall include the following lands, to wit;

From 31-st street to 33rd street, one-half block on each side of National Avenue, and from 33rd street to the city limits, one and one-half blocks on each side of National Avenue.

I hereby certify that the above and foregoing is a full, true and correct copy of Resolution No. 3028, of the Resolutions of the City of San Diego, California, as adopted by the Common Council of said City on the 7th day of Jan. 1907.



City Clerk of the City of San Diego, California.

R E S O L U T I O N N O . 3029.

BE IT RESOLVED, BY THE COMMON COUNCIL OF THE CITY OF SAN DIEGO, AS FOLLOWS:

That the engineer prepare and file with this common council the cross-sections for paving Ninth street from the south line of "B" street to the north line of "L" street with asphalt upon an asphalt concrete base, and also the specifications for construction of necessary culverts thereon, and his recommendation as to the construction of the gutters along said street, that is to say, whether the pavement of said street shall extend from curb line to curb line, or if otherwise, of what material the gutters shall be constructed.

I hereby certify that the above and foregoing is a full, true and correct copy of Resolution No. 3029, of the Resolutions of the City of San Diego, California, as adopted by the Common Council of said City on the 7th day of January. 1907.


City Clerk of the City of San Diego, California.

R E S O L U T I O N N O . 3030.

BE IT RESOLVED, BY THE COMMON COUNCIL OF THE CITY OF SAN DIEGO, AS FOLLOWS:

That the City Engineer of the City of San Diego, California, be and he is hereby authorized and directed to furnish to this Common Council a careful estimate of the number of cubic yards of excavation and the number of cubic yards of embankment necessary to bring "D" street in the City of San Diego, California, from the east line of Twenty-sixth street to the west line of Twenty-ninth street, including the sidewalks thereof, to

its official grade and cross-section, including all intersections of the said "D" street, and the sidewalks thereof, with cross-streets and the sidewalks thereof intersecting said "D" street between said points and not already graded or ordered graded, excepting such portion of the said "D" street and the said intersections of streets between said points required by law to be kept in order or repair by any person or company having railroad tracks thereon.

That said estimate shall be made in duplicate, one copy of which shall be kept on file in the office of the said City Engineer and shall, during office hours, be accessible for inspection to any person who may desire to inspect the same; that the said estimate shall include plans and specifications and estimates of the cost of any and all bridges and culverts which it may be necessary to construct in doing said work.

I hereby certify that the above and foregoing is a full, true and correct copy of Resolution No. 3030, of the Resolutions of the City of San Diego, California, as adopted by the Common Council of said City on the 7th day of Jan. 1907.


City Clerk of the City of San Diego, California.

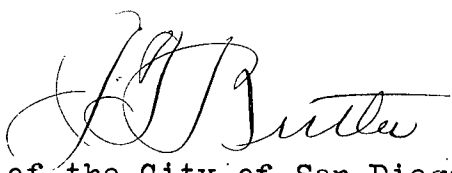
R E S O L U T I O N N O . 3 0 3 1 .

BE IT RESOLVED, BY THE COMMON COUNCIL OF THE CITY OF SAN DIEGO, AS FOLLOWS:

That the City Engineer of the City of San Diego, California, be and he is hereby authorized and directed to furnish to this Common Council a careful estimate of the number of cubic yards of excavation and the number of cubic yards of embankment necessary to bring Twenty-ninth street in the City of San Diego, California, from the north line of South Park Addition to the south line of Choate Avenue, including the sidewalks thereof, to its official grade and cross-section, excepting such portion of the said Twenty-ninth street and the said intersections of streets between said points required by law to be kept in order or repair by any person or company having railroad tracks thereon.

That said estimate shall be made in duplicate, one copy of which shall be kept on file in the office of the said City Engineer and shall, during office hours, be accessible for inspection to any person who may desire to inspect the same, that the said estimate shall include plans and specifications and estimates of the cost of any and all culverts which it may be necessary to construct in doing said work.

I hereby certify that the above and foregoing is a full, true and correct copy of Resolution No. 3031, of the Resolutions of the City of San Dirgo, California, as adopted by the Common Council of said City on the 7th day of Jan. 1907.


City Clerk of the City of San Diego, California.


R E S O L U T I O N N O . 3032.

BE IT RESOLVED, BY THE COMMON COUNCIL OF THE CITY OF SAN DIEGO, AS FOLLOWS:

That the City Engineer of the City of San Diego California, be and he is hereby authorized and directed to furnish to this Common Council a careful estimate of the number of cubic yards of excavation and the number of cubic yards of embankment necessary to bring Shafter street in the City of San Diego, California, from the southwest line of Dumas street to the southwest line of Zouch street, including the sidewalks thereof, to its official grade and cross-section, including all intersections of the said Shafter street and the sidewalks thereof with cross-streets and the sidewalks thereof intersecting said Shafter street between said points and not already graded or ordered graded, excepting such portion of the said Shafter street and the said intersections of streets between said points required by law to be kept in order or repair by any person or company having railroad tracks thereon.

That said estimate shall be made in duplicate, one copy of which shall be kept on file in the office of the said City Engineer and shall, during office hours, be accessible for inspection to any person who may desire to inspect the same; that the said estimate shall include plans and specifications and estimates of the cost of any and all bridges and culverts which it may be necessary to construct in doing said work.

I hereby certify that the above and foregoing is a full, true and correct copy of Resolution No. 3032, of the Resolutions of the City of San Diego, California, as adopted by the Common Council of said City on the 7th day of January-1907.


City Clerk of the City of San Diego, California.

R E S O L U T I O N N O . 3033.


BE IT RESOLVED, BY THE COMMON COUNCIL OF THE CITY OF SAN DIEGO, AS FOLLOWS:

That the City Engineer of the City of San Diego, California, be and he is hereby authorized and directed to furnish to this Common Council a careful estimate of the number of cubic yards of excavation and the number of cubic yards of embankment necessary to bring Kearney avenue in the City of San Diego, California, from the south line of "N" street to the north line of Mannassee & Schiller's Addition, including the sidewalks thereof, to its official grade and cross-section, including all intersections of the said Kearney avenue and the sidewalks thereof with cross-streets and the sidewalks thereof intersecting said Kearney avenue between said points and not already graded or ordered graded, excepting such portion of the said Kearney avenue and the said intersections of streets between said points required by law to be kept in order or repair by any person or company having railroad tracks thereon.

That said estimate shall be made in duplicate, one copy of which shall be kept on file in the office of the said City Engineer and shall, during office hours, be accessible for inspection to any person who may desire to inspect the same; that the said estimate shall include plans and specifications and estimates of the cost of any and all bridges

and culverts which it may be necessary to construct in doing said work.

I hereby certify that the above and foregoing is a full, true and correct copy of Resolution No. 3033, of the Resolutions of the City of San Diego, California, as adopted by the Common Council of said City on the 7th day of Jan- 1907.



City Clerk of the City of San Diego, California.

R E S O L U T I O N NO. 3034.

BE IT RESOLVED, BY THE COMMON COUNCIL OF THE CITY OF SAN DIEGO, AS FOLLOWS:

That the City Engineer of the City of San Diego, California, be and he is hereby authorized and directed to furnish to this Common Council a careful estimate of the number of cubic yards of excavation and the number of cubic yards of embankment necessary to bring "C" street in the City of San Diego, California, from the east line of Twenty-sixth street to the west line of Thirtieth street, including the sidewalks thereof, to its official grade and cross-section, including all intersections of the said "C" street, and the sidewalks thereof, with cross-streets and the sidewalks thereof intersecting said "C" street between said points and not already graded or ordered graded, excepting such portion of the said "C" street and the said intersections of streets between said points required by law to be kept in order or repair by any person or company having railroad tracks thereon.

That said estimate shall be made in duplicate, one copy of which shall be kept on file in the office of the said City Engineer and shall, during office hours, be accessible for inspection to any person who may desire to inspect the same; that the said estimate shall include plans and specifications and estimates of the cost of any and all bridges and culverts which it may be necessary to construct in doing said work.

I hereby certify that the above and foregoing is a full, true and correct copy of Resolution No. 3034, of the Resolutions of the City of San Diego, California, as adopted by the Common Council of said City on the 7th day of Jan.--1907.



City Clerk of the City of San Diego, California.

R E S O L U T I O N N O . 3035.

AWARDING A CONTRACT FOR WORK ON HAWTHORN STREET.

WHEREAS, the Common Council of the City of San Diego, California, did, on the 19th day of November 1906, duly adopt Resolution No. 2996 wherein and whereby it did order work and improvement to be done upon Hawthorn street, as described in said Resolution, and between the points on said street in said Resolution set forth, which Resolution is by reference thereto incorporated herein;

AND WHEREAS, said Resolution was, by the Mayor of said City, on the 20th day of November, 1906, duly approved. And said Resolution did further require and direct the Clerk of said City to post notice with specifications inviting sealed proposals or bids at the place and for the time required by law, for doing the work in said resolution ordered, and also did require and direct said Clerk to cause the said notice of said work inviting said proposals and referring to the specifications posted and on file, to be published in the newspaper designated in said Resolution for the time required by law;

AND WHEREAS, said notice has been posted and published as required by law and the provisions of said Resolutions.

AND WHEREAS, in response to said notice, sealed proposals or bids for doing said work have been delivered to the Clerk of the Common Council of said City and said Common Council, in open session, on the 3rd day of December, 1906, having opened, examined and publicly declared all said proposals or bids offered, and each of said proposals or bids having been accompanied by a check or bond satisfactory to said Common Council.

NOW THEREFORE, IT IS HEREBY RESOLVED, that said Common Council hereby rejects all of said proposals and bids except that next herein mentioned, and hereby awards the contract for said work to the lowest regular responsible bidder, to-wit;

M. D. GOODBODY, at the following prices, as specified in his proposals on file in the office of the Clerk of the said City of San Diego for doing the work described in said Resolution No.

The Clerk of the said City of San Diego is hereby directed to post a notice of this award conspicuously for five days on or near the chamber door of the said Common Council of the said City of San Diego, and also to cause said notice to be published for two days in the San Diego Union and Daily Bee, a daily newspaper, published and circulated and of general circulation in the said City of San Diego, and hereby designated for that purpose.

Passed and adopted by the Common Council of the said City of San Diego, California, this 7th day of January, 1907, by the following vote, to-wit:

AYES---COUNCILMEN:-Thorpe, Blochman, Kelly, McNeill, Creelman, Reynolds, Johnson and Goldkamp.

NOES---NONE:-

ABSENT-COUNCILMAN:-Morrow.

A. P. JOHNSON, Jr.

President of the Common Council of the City of San Diego, California.

I hereby certify that the above and foregoing Resolution of Award was passed by the Common Council of the said City of San Diego, at the time and by the vote above stated.

(SEAL).

J. T. BUTLER,

City Clerk of the City of San Diego, California, and Ex-Officio

Clerk of the Common Council of the said City of San Diego.


By--PERCY L. DAY, Deputy.

I hereby approve the foregoing resolution this 8th day of January, 1907.

JOHN L. SEHON,

Mayor of the City of San Diego, California.

I hereby certify that the above and foregoing is a full, true and correct copy of Resolution No. 3035, of the Resolutions of the City of San Diego, California, as adopted by the Common Council of said City on the 7th day of January, 1907 and that said Resolution was approved by the Mayor on the 8th day of January, 1907.


City Clerk of the City of San Diego, California.

R E S O L U T I O N NO. 3036.

AWARDING A CONTRACT FOR WORK ON WATKIN'S AVENUE.

WHEREAS, the Common Council of the City of San Diego, California, did on the 5th day of November, 1906, duly adopt Resolution No. 2977, wherein and whereby it did order work and improvement to be done upon Watkin's avenue as described in said Resolution and between the points on said street in said Resolution set forth, which Resolution is by reference thereto incorporated herein;

AND WHEREAS, said Resolution was, by the Mayor of said City, on the 8th day of November, 1906, duly approved. And said Resolution did further require and direct the Clerk of said City to post notice with specifications inviting sealed proposals or bids at the place and for the time required by law, for doing the work in said resolution ordered, and also did require and direct said Clerk to cause the said notice of said work inviting said proposals and referring to the specifications posted and on file to be published in the newspaper designated in said Resolution for the time required by law;

AND WHEREAS, said notice has been posted and published as required by law and the provisions of said Resolution;

AND WHEREAS, in response to said notice, sealed proposals or bids for doing said work have been delivered to the Clerk of the Common Council of said City and said Common Council, in open session, on the 3rd day of December, 1906, having opened, examined and publicly declared all said proposals or bids offered, and each of said proposals or bids having been accompanied by a check or bond satisfactory to said Common Council.

NOW THEREFORE, IT IS HEREBY RESOLVED, that said Common Council hereby rejects all of said proposals and bids except that next herein mentioned, and hereby awards the contract for said work to the lowest regular responsible bidder, to-wit:

OLAF NELSON, at the following prices, as specified in his proposals on file in the office of the Clerk of the said City of San Diego, for doing the work described in said Resolution No. 2977,

The Clerk of the said City of San Diego is hereby directed to post a notice of this award conspicuously for five days on or near the chamber door of the said Common

Council of the said City of San Diego, and also to cause said notice to be published for two days in the San Diego Union and Daily Bee, a daily newspaper, published and circulated and of general circulation in the said City of San Diego, and hereby designated for that purpose.

Passed and adopted by the Common Council of the said City of San Diego, California, this 7th day of January, 1907, by the following vote, to-wit:

AYES---COUNCILMEN:-Thorpe, Blochman, Kelly, McNeill, Creelman, Reynolds, Johnson and Goldkamp.

NOES---NONE:-

ABSENT-COUNCILMAN:-Morrow.

A. P. JOHNSON, Jr.

President of the Common Council of the City of San Diego, California.

I hereby certify that the above and foregoing Resolution of Award was passed by the Common Council of the said City of San Diego, at the time and by the vote above stated.
(SEAL).

J. T. BUTLER,

City Clerk of the City of San Diego, California, and Ex-Officio Clerk
of the Common Council of the said City of San Diego.

By PERCY L. DAY, DEPUTY.

I hereby approve the foregoing resolution this 8th day of January, 1907.

JOHN L. SEHON,

Mayor of the City of San Diego, California.

I hereby certify that the above and foregoing is a full, true and correct copy of Resolution No. 3036, of the Resolutions of the City of San Diego, California, as adopted by the Common Council of said City on the 7th day of January, 1907 and approved by the Mayor on the 8th day of January, 1907,



City Clerk of the City of San Diego, California.

R E S O L U T I O N NO. 3037.

RESOLUTION ORDERING THE WORK OF SIDEWALKING AND CURBING TWENTY-FOURTH STREET
IN THE CITY OF SAN DIEGO, CALIFORNIA, FROM THE CENTER LINE OF "A" STREET TO THE
CENTER LINE OF "B" STREET.

RESOLVED, by the Common Council of the City of San Diego, a municipal corporation in the County of San Diego, State of California, that the public interest and convenience of said City require that the street work hereinafter described be done, and therefore the said Common Council hereby orders the following street work to be done in said city, to-wit:

That twenty-fourth street in the said City of San Diego, California, on both
sides thereof, from the center line of "A" street to the center line of "B" street, includ-
ing both sides of all intersec-

tions of streets between said points (excepting where, at the time of the adoption by this Common Council of Resolution of Intention No. 2937 on October 1st, 1906, already sidewalked with concrete, and also excepting such portions of the said Twenty-fourth street, and the said intersection of streets between said points required by law to be kept in order or repair by any person or company having railroad tracks thereon) be sidewalked with concrete, the base or foundation of which shall be three inches in thickness and composed of one part, by volume, of Portland cement, two parts of sand, and four parts of gravel, according to the specifications therefor contained in Ordinance No. 1140 of the Ordinances of the said City of San Diego, entitled, "An Ordinance Prescribing Specifications for Sidewalking and Curbing in the City of San Diego, California", approved on the 17th day of June, 1902, now on file in the office of the Clerk of the said City of San Diego.

Also, that the said Twenty-fourth street on both sides thereof, from the said center line of "A" street to the said center line of "B" street, including both sides of all intersections of streets between said points (excepting where, at the time of the adoption by this Common Council of Resolution of Intention No. 2937, on October 1st, 1906, already curbed with concrete or natural stone, and also excepting such portions of the said Twenty-fourth street and the said intersections of streets between said points required by law to be kept in order or repair by any person or company having railroad tracks thereon) be curbed with concrete according to the specifications therefor contained in said Ordinance No. 1140.

The San Diego Union and Daily Bee, a daily newspaper published and circulated and of general circulation in said City of San Diego, is hereby designated as the newspaper in which this Resolution Ordering Work, and the notice of said work inviting sealed proposals for doing the same, shall be published, in the manner and form, and by the persons required by law.

The Clerk of the said City of San Diego is hereby directed to post conspicuously for five days on or near the chamber door of the said Common Council, in the manner and form required by law, a notice with specifications inviting sealed proposals or bids for doing said work; and said Clerk is hereby directed to publish, for two days in the manner and form required by law, a notice of said work, inviting sealed proposals or bids for doing said work, and referring to the specifications posted or on file, in the said newspaper, designated as aforesaid for that purpose. Said notice shall require either a certified check or bond, as prescribed by law, for an amount not less than ten per cent of the aggregate of the proposal.

Said Clerk of the said City of San Diego is also hereby directed to publish this Resolution Ordering Work, for two days, in the manner required by law, in said newspaper hereinbefore designated for that purpose.

Passed and adopted by the Common Council of the said City of San Diego, California this 7th day of January, 1907, by the following vote, to-wit:

AYES---COUNCILMEN:- Thorpe, Blochman, Kelly, McNeill, Creelman, Reynolds, Johnson and Goldkamp.

NOES---NONE:-

ABSENT-COUNCILMAN:-Morrow.

A. P. JOHNSON, Jr.

President of the Common Council of the City of San Diego, California.

I hereby certify that the above and foregoing Resolution Ordering Work was passed by the Common Council of the said City of San Diego, at the time and by the vote

above stated.

(SEAL).

J. T. BUTLER,

City Clerk of the City of San Diego, California, and Ex-Officio Clerk of
the Common Council of the said City of San Diego.

By PERCY L. DAY, DEPUTY.

I hereby approve the foregoing Resolution this 9th day of January, 1907.

JOHN L. SEHON.

Mayor of the City of San Diego, California.

I hereby certify that the above and foregoing is a full true and correct copy of Resolution No. 3037, of the Resolutions of the City of San Diego, California, as adopted by the Common Council of said City on the 7th day of January, 1907 and approved by the Mayor of said City, on the 9th day of January, 1907.



City Clerk of the City of San Diego, California.

R E S O L U T I O N NO. 3038.
SIDEWALKING AND

RESOLUTION ORDERING THE WORK OF CURBING "K" STREET, ON THE SOUTH SIDE
THEREOF, IN THE CITY OF SAN DIEGO, CALIFORNIA, FROM THE CENTER LINE OF
FIFTH STREET TO THE CENTER LINE OF SIXTH STREET.

RESOLVED, by the Common Council of the City of San Diego, a municipal corporation in the County of San Diego, State of California, that the public interest and convenience of said City require that the street work hereinafter described be done, and therefore the said Common Council hereby orders the following street work to be done in said City, to-wit:

That "K" street, on the south side thereof, in the said City of San Diego, California, from the center line of Fifth street to the center line of Sixth Street, including both sides of all intersections of streets between said points (excepting where, at the time of the adoption by this Common Council of Resolution of Intention No. 2995 on November 19th, 1906, already sidewalked with concrete, and also excepting such portions of the said "K" street, and the said intersection of streets between said points, required by law to be kept in order or repair by any person or company having railroad tracks thereon) be sidewalked with concrete, the base or foundation of which shall be three inches in thickness and composed of one part, by volume, of Portland cement, two parts of sand, and four parts of gravel, according to the specifications therefor contained in Ordinance No. 1140 of the Ordinances of the said City of San Diego, entitled, "An Ordinance Prescribing Specifications for Sidewalking and Curbing in the City of San Diego, California", approved on the 17th day of June, 1902, now on file in the office of the Clerk of the said City of San Diego.

Also that the said "K" street on the south side thereof from the said center line of Fifth street to the said center line of Sixth street, including both sides of all

intersections of streets between said points (excepting where, at the time of the adoption by this Common Council of Resolution of Intention No. 2995 on November 19th, 1906, already curbed with concrete or natural stone; and also excepting such portions of the said "K" street and the said intersections of streets between said points required by law to be kept in order or repair by any person or company having railroad tracks thereon) be curbed with concrete according to the specifications therefor contained in said Ordinance No. 1140.

The San Diego Union and Daily Bee, a daily newspaper published and circulated and of general circulation in said City of San Diego, is hereby designated as the newspaper in which this Resolution Ordering Work, and the notice of said work inviting sealed proposals for doing the same, shall be published, in the manner and form, and by the persons required by law.

The Clerk of the said City of San Diego, is hereby directed to post conspicuously for five days, on or near the chamber door of the said Common Council, in the manner and form required by law, a notice with specifications inviting sealed proposals or bids for doing said work; and said Clerk is hereby directed to publish for two days, in the manner and form required by law, a notice of said work, inviting sealed proposals or bids for doing the said work, and referring to the specifications posted or on file, in the said newspaper, designated as aforesaid for that purpose. Said notice shall require either a certified check or bond, as prescribed by law, for an amount not less than ten per cent of the aggregate of the proposal.

Said Clerk of the said City of San Diego is also hereby directed to publish this Resolution Ordering Work, for two days, in the manner required by law, in said newspaper hereinbefore designated for that purpose.

Passed and adopted by the Common Council of the said City of San Diego, California, this 7th day of January, 1907, by the following vote, to-wit:
 AYES---COUNCILMEN---Thorpe, Blochman, Kelly, McNeill, Creelman, Reynolds, Johnson and Goldkamp.
 NOES---NONE:-
 ABSENT-COUNCILMAN:-Morrow.

A. P. JOHNSON, Jr.

President of the Common Council of the City of San Diego, California.

I hereby certify that the above and foregoing Resolution Ordering Work was passed by the Common Council of the said City of San Diego, at the time and by the vote above stated.

(SEAL).

J. T. BUTLER,

City Clerk of the City of San Diego, California, and Ex-Officio Clerk of the Common Council of the said City of San Diego.

By PERCY L. DAY, DEPUTY.

I hereby approve the foregoing resolution this 9th day of January, 1907.

JOHN L. SEHON,

Mayor of the City of San Diego, California.

I hereby certify that the above and foregoing is a full, true and correct copy of Resolution No. 3038, of the Resolutions of the City of San Diego, California, as adopted by the Common Council of said City on the 7th day of January, 1907, and approved by the Mayor of said City on the 9th day of January, 1907.


 City Clerk of the City of San Diego, California

R E S O L U T I O N O F I N T E N T I O N N O . 3039.

TO GRADE SHAFTER STREET IN THE CITY OF SAN DIEGO, CALIFORNIA, FROM THE SOUTHWEST LINE OF DUMAS STREET TO THE SOUTHWEST LINE OF ZOUCH STREET.

RESOLVED, that it is the intention of the Common Council of the City of San Diego, a municipal corporation in the County of San Diego, State of California, to order the following street work to be done in said City, to-wit:

That Shafter street in the City of San Diego, California, including the sidewalks thereof, from the southwest line of Dumas street to the southwest line of Zouch street, including all intersections of streets between said points and the sidewalks of such intersections (excepting such portions of the said Shafter street and the said intersections of streets, between said points, required by law to be kept in order or repair by any person or company having railroad tracks thereon, and excepting the intersections of cross-streets, already graded or by this Common Council ordered graded, intersecting said Shafter street between said points) be graded to the official grade thereof according to the specifications therefor contained in Ordinance No. 2061, of the Ordinances of the said City of San Diego, entitled, "An Ordinance Providing Specifications for the Grading of Streets in the City of San Diego, California," approved on the 6th day of June, 1905.

That the contractor or contractors to whom a contract shall be awarded for doing said work shall take and remove from the streets to be graded all surplus dirt and material which may result from the doing of said work.

That the work of improvement hereinbefore mentioned, is in the opinion of said City Council, of more than local and ordinary public benefit, and the expense of said work or improvement is made chargeable upon the district hereinafter described, and said Common Council does hereby declare said district to be the district benefited by said work or improvement and to be assessed to pay the costs and expenses thereof. Said district is described as follows, to-wit: All that real property lying and being in the said City of San Diego and included within the exterior boundary lines described as follows, to-wit:

Commencing at the south corner of Block No. 222, in Roseville, an addition in the City of San Diego, California, thence in a northerly direction, following the northwest line of Tide street to the east corner of Block No. 244, in said Roseville; thence in a northwesterly direction, following the southwesterly line of Dumas street (formerly 30th street) to the north corner of Block No. 245, in said Roseville; thence in a southwesterly direction following the southeast line of Scott street (formerly Water street) to the west corner of Block No. 218, in said Roseville; thence in a southeasterly direction, following the northeast line of Zouch street (formerly 26th street) to the south corner of said Block^{No.} 218, in said Roseville; thence in a northeasterly direction, following the northwest line of Shafter street (formerly Front street) to the south corner of Block 223, in said Roseville; thence in a southeasterly direction, following the northeast line of Alcott street (formerly 27th street) to the point or place of beginning; excepting therefrom all public streets, roads, alleys and highways.

The aforesaid property in Roseville is described according to the map of Roseville recorded in the office of the County Recorder of San Diego County, State of California, on the 5th day of September, 1874, which map is by reference thereto incorporated herein and made a part hereof.

That the San Diego Union and Daily Bee, a daily newspaper published and circulated, and of general circulation, in the said City of San Diego, be and it is hereby designated as the newspaper in which this Resolution of Intention shall be published for two days, and the notice of the passage thereof shall be published for six days in the manner and by the persons required by law.

That the Clerk of the said City of San Diego be and he is hereby directed to post this Resolution of Intention conspicuously for two days on or near the chamber door of the said Common Council, and to cause the same to be published by two insertions in said daily newspaper in the manner required by law.

That the Street Superintendent of the said City of San Diego shall thereupon cause to be conspicuously posted along the line of the said contemplated work, above described, notices of the passage of this resolution, in the manner and in the form required by law and shall also cause a notice similar in substance to be published for six days in said daily newspaper in the manner required by law.

Passed and adopted by the said Common Council of the said City of San Diego, California. this 7th day of January, 1907, by the following vote, to-wit:

AYES---COUNCILMEN:-Thorpe,Blochman,Kelly,McNeill,Creelman,Reynolds,Johnson and Goldkamp.

NOES---NONE:-

ABSENT-COUNCILMAN:-Morrow.

A. P. JOHNSON, Jr.

President of the Common Council of the City of San Diego, California.

I hereby certify that the above and foregoing Resolution of Intention was passed by the Common Council of the said City of San Diego, at the time and by the vote above stated.

(SEAL).

J. T. BUTLER,

City Clerk of the City of San Diego, California, and Ex-Officio Clerk of the Common Council of the City of San Diego.

By PERCY L. DAY, DEPUTY.

I hereby approve the foregoing resolution this 10th day of January, 1907.

JOHN L. SEHON,

Mayor of the City of San Diego, California.

I hereby certify that the above and foregoing is a full, true and correct copy of Resolution of Intention No. 3039, of the Resolutions of the City of San Diego, California, as adopted by the Common Council of said City on the 7th day of January, 1907, and approved by the Mayor of said City on the 10th day of January, 1907.



City Clerk of the City of San Diego, California.

RESOLUTION OF INTENTION NO. 3040.

TO GRADE ROSECRANS STREET IN THE CITY OF SAN DIEGO, CALIFORNIA, FROM THE SOUTHWEST LINE OF ZOUC STREET TO THE NORTH LINE OF PUEBLO LOT NO. 177.

RESOLVED, that it is the intention of the Common Council of the City of San Diego, a municipal corporation, in the County of San Diego, State of California, to order the following street work to be done in said City, to-wit:

That Rosecrans street in the City of San Diego, California, including the

sidewalks thereof from the southwest line of Zouch street to the north line of Pueblo Lot No. 177, including all intersections of streets between said points and the sidewalks of such intersections (excepting such portions of the said Rosecrans street and the said intersections of streets, between said points, required by law to be kept in order or repaired by any person or company having railroad tracks thereon, and excepting the intersections of cross-streets, already graded or by this Common Council already ordered graded intersecting said Rosecrans street between said points) be graded to the official grade thereof according to the specifications therefor contained in Ordinance No. 2061 of the Ordinances of the said City of San Diego, entitled, "An Ordinance Providing Specifications for the Grading of Streets in the City of San Diego, California", approved on the 6th day of June, 1905.

That the contractor or contractors to whom a contract shall be awarded for doing said work shall take and remove from the streets to be graded all surplus dirt and material which may result from the doing of said work.

That all said work shall be done under the direction and to the satisfaction of the Superintendent of Streets of said City, and the materials used shall be to the satisfaction of said Superintendent of Streets.

That the work of improvement hereinbefore mentioned, is in the opinion of said City Council of more than local and ordinary public benefit, and the expense of said work or improvement is made chargeable upon the district hereinafter described, and said Common Council does hereby declare said district to be the district benefited by said work or improvement and to be assessed to pay the costs and expenses thereof. Said district is described as follows, to-wit: All that real property lying and being in the said City of San Diego, and included within the exterior boundary lines described as follows, to-wit:

Commencing at the north corner of Pueblo Lot No. 208 of the pueblo lands of the City of San Diego, California; thence in a southeasterly direction following the northeast line of said Pueblo Lot No. 208, to the line of Mean High Tide in the Bay of San Diego, California; thence in a southwesterly and a southerly direction, following the said line of Mean High Tide to the northerly line of Pueblo Lot No. 177 thence in a northwesterly direction, following the northerly line of Pueblo Lots Nos. 177, 178, 179, 180 and 181 to the corner common to Pueblo Lots Nos. 181, 183, 182 and 146; thence in a northeasterly direction following the westerly line of Pueblo Lots Nos. 183 and 190 to the northwesterly corner of ^{said} Pueblo Lot No. 190; thence in a northeasterly direction to the west corner of Pueblo Lot No. 197; thence in a northeasterly direction following the northwesterly line of said Pueblo Lot No. 197 to the northerly corner of said Pueblo Lot No. 197; thence in a southeasterly direction, following the northeasterly line of said Pueblo Lot No. 197 to the west corner of Pueblo Lot No. 200; thence in a northeasterly direction, following the northwest line of said Pueblo Lot No. 200 to the north corner of said Pueblo Lot No. 200 thence in a southeasterly direction, following the northeasterly line of said Pueblo Lot No. 200 to the south corner of Pueblo Lot No. 207; thence in a northeasterly direction, following the southeasterly line of said Pueblo Lot ^{No.} 207 to the point or place of beginning, excepting therefrom all public streets, roads, alleys and highways.

The land in the aforesaid Pueblo lots are described according to the map of the Pueblo Lands of the City of San Diego made by James Pascoe, and said map is by reference thereto incorporated herein and made a part hereof.

That the San Diego Union and Daily Bee, a daily newspaper published and circulated, and of general circulation, in the said City of San Diego, be and it is hereby designated

as the newspaper in which this Resolution of Intention shall be published for two days, and the notice of the passage thereof shall be published for six days in the manner and by the persons required by law.

That the Clerk of the said City of San Diego, be and he is hereby directed to post this Resolution of Intention conspicuously for two days on or near the chamber door of the said Common Council and to cause the same to be published by two insertions in said daily newspaper in the manner required by law.

That the Street Superintendent of the said City of San Diego shall thereupon cause to be conspicuously posted along the line of the said contemplated work, above described, notices of the passage of this resolution, in the manner and in the form required by law and shall also cause a notice similar in substance to be published for six days in said daily newspaper in the manner required by law.

Passed and adopted by the said Common Council of the said City of San Diego, California, this 7th day of January, 1907, by the following vote, to-wit:

AYES---COUNCILMEN:-Thorpe, Blochman, Kelly, McNeill, Creelman, Reynolds, Johnson and Goldkamp.

NOES---NONE:-

ABSENT-COUNCILMAN:-Morrow.

A. P. JOHNSON, Jr.

President of the Common Council of the City of San Diego, California.

I hereby certify that the above and foregoing Resolution of Intention was passed by the Common Council of the said City of San Diego, at the time and by the vote above stated.

(SEAL).

J. T. BUTLER.

City Clerk of the City of San Diego, California, and Ex-Officio Clerk of the Common Council of the City of San Diego.


By PERCY L. DAY, Deputy.

I hereby approve the foregoing resolution this 10th day of January, 1907.

JOHN L. SEHON,

Mayor of the City of San Diego, California.

I hereby certify that the above and foregoing is a full, true and correct copy of Resolution of Intention No. 3040, of the Resolutions of the City of San Diego, California, as adopted by the Common Council of said City on the 7th day of January, 1907 and approved by the Mayor of said City on the 10th day of January, 1907.


City Clerk of the City of San Diego, California.

R E S O L U T I O N O F I N T E N T I O N N O . 3 0 4 1 .

TO GRADE ZOUCH STREET IN THE CITY OF SAN DIEGO, CALIFORNIA, FROM THE NORTHWEST LINE OF SHAFTER STREET TO THE NORTHWEST LINE OF ROSECRANS STREET.

RESOLVED, That it is the intention of the Common Council of the City of San Diego

municipal corporation in the County of San Diego, State of California, to order the following street work to be done in said City to-wit:

That Zouch street in the City of San Diego, California, including the sidewalks thereof, from the northwest line of Shafter street to the northwest line of Rosecrans street, including all intersections of streets between said points and the sidewalks of such intersections (excepting such portions of the said Zouch street and the said intersections of streets between said points, required by law to be kept in order or repair by any person or company having railroad tracks thereon, and excepting the intersections of cross-streets already graded or by this Common Council already ordered graded, intersecting said Zouch street between said points) be graded to the official grade thereof according to the specifications therefor contained in Ordinance No. 2061, of the Ordinances of the said City of San Diego, entitled, "An Ordinance Providing Specifications for the Grading of Streets in the City of San Diego, California," approved on the 6th day of June, 1905.

That the contractor or contractors to whom a contract shall be awarded for doing said work shall take and remove from the streets to be graded all surplus dirt and material which may result from the doing of said work.

That all said work shall be done under the direction and to the satisfaction of the Superintendent of Streets of said city, and the materials used shall be to the satisfaction of said Superintendent of Streets.

That the work of improvement hereinbefore mentioned is, in the opinion of said City Council, of more than local and ordinary public benefit, and the expense of said work or improvement is made chargeable upon the district hereinafter described and said Common Council does hereby declare said district to be the district benefited by said work or improvement and to be assessed to pay the costs and expenses thereof. Said district is described as follows, to-wit: All that real property lying and being in the said City of San Diego, and included within the exterior boundary lines described as follows, to-wit:

Commencing at the east corner of Block No. 218, in Roseville, an addition in the City of San Diego, California; thence in a northwesterly direction, following the southwest line of Alcott street (formerly 27th street) to the southeasterly line of Pueblo Lot No. 207, thence in a southwesterly direction, following the said southeasterly line of Pueblo Lot No. 207 to the west corner of Block No. 210, in said Roseville, thence in a southeasterly direction, following the northeast line of Young street (formerly 25th street) to the line of Mean High Tide, in the Bay of San Diego, California, thence in an easterly direction, following the said line of Mean High Tide to the northwest line of Shafter street (formerly called Front Street); thence in a northeasterly direction, following the said northwest line of said Shafter street to the point or place of beginning; excepting therefrom all public streets, roads, alleys and highways.

The aforesaid lands described as being in Roseville are described according to the map of Roseville made by James Pascoe in 1869, and recorded September 5th, 1874, and the aforesaid lands described as being in Pueblo Lots are described according to the map of the Pueblo Lands of said City made by James Pascoe; and both of said maps, are, by reference thereto, incorporated herein, and made a part hereof.

That the San Diego Union and Daily Bee, a daily newspaper published and circulated, and of general circulation in the said City of San Diego, be, and it is hereby designated as the newspaper in which this Resolution of Intention shall be published for two days, and the notice of the passage thereof shall be published for six days in the manner and by the

persons required by law.

That the Clerk of the said City of San Diego be and he is hereby directed to post this Resolution of Intention conspicuously for two days on or near the chamber door of the said Common Council; and to cause the same to be published by two insertions in said daily newspaper in the manner required by law.

That the Street Superintendent of the said City of San Diego shall thereupon cause to be conspicuously posted along the line of the said contemplated work, above described, notices of the passage of this resolution, in the manner and in the form required by law and shall also cause a notice similar in substance to be published for six days in said daily newspaper in the manner required by law.

Passed and ^{s. said} adopted by the Common Council of the said City of San Diego, California this 7th day of January, 1907, by the following vote, to-wit:

AYES---COUNCILMEN:-Thorpe, Blochman, Kelly, McNeill, Creelman, Reynolds, Johnson and Goldkamp.

NOES---NONE:-

ABSENT-COUNCILMAN:-Morrow.

A. P. JOHNSON, Jr.

President of the Common Council of the City of San Diego, California.

I hereby certify that the above and foregoing Resolution of Intention was passed by the Common Council of the said City of San Diego, at the time and by the vote above stated.

(SEAL).

J. T. BUTLER,

City Clerk of the City of San Diego, California, and Ex-Officio Clerk of the Common Council of the City of San Diego.


By PERCY L. DAY, DEPUTY.

I hereby approve the foregoing Resolution this 10th day of January, 1907.

JOHN L. SEHON,

Mayor of the City of San Diego, California.

I hereby certify that the above and foregoing is a full true and correct copy of Resolution of Intention No. 3041, of the Resolutions of the City of San Diego, California, as adopted by the Common Council of said City on the 7th day of January, 1907, and as approved by the Mayor of said City on the 10th day of January, 1907.


City Clerk of the City of San Diego, California.

R E S O L U T I O N O F I N T E N T I O N N O . 3042.

TO GRADE TIDE STREET FROM THE SOUTHWEST LINE OF KURTZ STREET TO A LINE RUNNING
PARALLEL TO THE WEST LINE OF PUEBLO LOT 225 AND DISTANT 2 FEET AND 7 INCHES
WEST OF SAID WEST LINE OF PUEBLO LOT 225, AND TO CONSTRUCT 5 REINFORCED
CONCRETE CULVERTS AND 6 CATCH-BASINS OR DRAINS ON SAID TIDE STREET
BETWEEN SAID POINTS.

RESOLVED, that it is the intention of the Common Council of the City of San Diego, a municipal corporation in the County of San Diego, State of California, to order the following street work to be done in said City, to-wit:

That Tide street in the City of San Diego, California, including the sidewalks thereof, from the south-west line of Kurtz street to a line running parallel to the west line of Pueblo Lot 225 and distant 2 feet and 7 inches west of said west line of Pueblo Lot 225, including all intersections of streets between said points and the sidewalks of such intersections (excepting such portions of the said Tide street and the said intersections of streets, between said points, required by law to be kept in order or repair by any person or company having railroad tracks thereon, and excepting the intersections of cross-streets already graded or by this Common Council already ordered graded intersecting said Tide street between said points) be graded to the official grade thereof according to the specifications therefor contained in Ordinance No. 2061, of the Ordinances of the said City of San Diego, entitled, "AN Ordinance Providing Specifications for the Grading of Streets in the City of San Diego, California", approved on the 6th day of June, 1905.

Also, as a part of said work there be constructed on said Tide street, between the points thereon hereinbefore mentioned, five re-enforced concrete culverts, together with their appertaining structures, as shown by the plans, drawings and specifications hereinafter referred to, and six catch-basins or drains, together with their covers, drain-pipes, and other appertaining structures, as shown by the plans, drawings and specifications hereinafter referred to.

A more particular description of the respective locations of each of said culverts and catch-basins or drains is contained in the aforesaid plans, drawings and specifications therefor hereinafter referred to.

Each of said culverts and the appurtenances thereto, and each of said catch-basins or drains and the appurtenances thereto, is to be located at the place on said Tide street shown by, and constructed of the materials provided by, and in the manner, and in all respects according to the aforesaid plans, specifications and drawings therefor contained in that certain document on file in the office of the Clerk of said City and endorsed as follows, to-wit: "Document No. 15701 Filed Jan 7, 1907 J. T. Butler, City Clerk, by Percy L. Day, Deputy. Communication from City Engineer Estimate of Yardage for grading Tide street from Kurtz street to the west line of Pueblo Lot No. 225. Also plans & specifications for the necessary culverts", and copy of which plans, drawings and specifications is on file in the office of the City Engineer of said city, and the said plans, drawings and specifications are hereby approved and adopted as the plans, drawings and specifications for the construction of said culverts and catch-basins, or drains and all their appertaining structures as shown thereby, and by reference thereto said plans, drawings and specifications are incorporated as a part hereof.

That said work shall be done under the direction and satisfaction of the Superior. That the contractor or contractors to whom a contract shall be awarded for doing said work shall supply the deficiency of earth and material which may be necessary for the completion thereof.

more than local and temporary in character, and the expense of said work or improvement is made chargeable upon the district thereafter described, and said Common Council hereby declares said district to be the district benefited by said work or improvement and to be assessed to pay the costs and expenses thereof. Said district is described as follows, to-wit:

Direct

All that real property lying and being in the City of San Diego and included within the exterior boundary lines described as follows, to-wit:

Commencing at the north corner of Pueblo Lot No. 326; thence in a southwesterly direction, following the division line between Pueblo Lots Nos. 326 and 327 to the northeast line of Pueblo Lot No. 321; thence in a southeasterly direction, following the division line between Pueblo Lots Nos. 321 and 326 to the east corner of said Pueblo Lot No. 321; thence in a southwesterly direction, following the southeast line of said Pueblo Lot No. 321 to the northeast line of Pueblo Lot No. 234; thence in a southeasterly direction, following the northeast line of Pueblo Lot No. 234, to the east corner of said Pueblo Lot No. 234; thence in a southwesterly direction, following the division line between Pueblo Lots Nos. 233 and 234 to the south corner of said Pueblo Lot No. 234; thence in a northwesterly direction, following the northeast line of Pueblo Lot No. 228 to the north corner of said Pueblo Lot No. 228; thence in a southwesterly direction, following the division line between Pueblo Lots Nos. 226 and 228 to the line of mean high water on the Bay of San Diego, California, thence in a southwesterly direction, following the said line of mean high water on the Bay of San Diego, to the north line of the United States Military Reservation, on Point Loma; thence in a westerly direction following the north line of the United States Military Reservation to the line of mean high water on the Pacific Ocean; thence in a northerly direction, following the said line of mean high water to the division line between Pueblo Lots Nos. 204 and 213; thence in a southeasterly direction, following the southwest line of said Pueblo Lot No. 213 to the south corner of said Pueblo Lot No. 213, thence in a southeasterly direction to the south corner of Pueblo Lot No. 218; thence in an easterly direction to the east corner of Pueblo Lot No. 219; thence in an southeasterly direction, following the northeast line of Pueblo Lot No. 220, to the west corner of Pueblo Lot No. 242; thence in a northeasterly direction, following the division line between Pueblo Lots Nos. 242 and 243 to the north corner of said Pueblo Lot No. 242; thence in a southeasterly direction, following the division line between Pueblo Lots Nos. 242 and 259 to the west corner of Pueblo Lot No. 311; thence in a northeasterly direction following the division line between Pueblo Lots Nos. 259 and 311 to the north corner of said Pueblo Lot No. 311; thence in a southeasterly direction, following the northeast line of Pueblo Lots Nos. 311, 312, 313, 314, 315, 316, 317, 318, 319, 320 to the west corner of Pueblo Lot No. 328; thence in a northeasterly direction following the division line between Pueblo Lots Nos. 328 and 329 to the north corner of said Pueblo Lot No. 328; thence in a southeasterly direction, following the northeast line of Pueblo Lots Nos. 328 and 327 to the point or place of beginning, excepting therefrom all public parks, plazas, streets, roads, alleys, avenues and highways.

The aforesaid Pueblo Lots are described according to the map of Pueblo lands of the City of San Diego made by James Pascoe and said map is, by reference thereto, incorporated herein and made a part hereof.

That the San Diego Union and Daily Bee, a daily newspaper published and circulated, and of general circulation in the said City of San Diego, be and it is hereby designated as the newspaper in which this Resolution of Intention shall be published for two days, and the notice of the passage thereof shall be published for six days in the manner and by the persons required by law.

That the Clerk of the said City of San Diego be and he is hereby directed to post this Resolution of Intention conspicuously for two days on or near the chamber

door of the said Common Council, and to cause the same to be published by two insertions in said daily newspaper in the manner required by law.

That the Street Superintendent of the said City of San Diego, shall thereupon cause to be conspicuously posted along the line of the said contemplated work, above described, notices of the passage of this resolution, in the manner and in the form, required by law and shall also cause a notice similar in substance to be published for six days in said daily newspaper in the manner required by law.

Passed and adopted by the said Common Council of the said City of San Diego California, this 7th day of January, 1907, by the following vote, to-wit:

AYES---COUNCILMEN:-Thorpe,Blochman,Kelly,McNeill,Creelman,Reynolds,Johnson and Goldkamp.

NOES-NONE:-

ABSENT--COUNCILMAN:-Morrow.

A. P. JOHNSON, Jr.

President of the Common Council of the City of San Diego, California.

I hereby certify that the above and foregoing Resolution of Intention was passed by the Common Council of the said City of San Diego, at the time and by the vote above stated.

(SEAL).

J. T. BUTLER,

City Clerk of the City of San Diego, California, and Ex-Officio Clerk of the Common Council of the City of San Diego.

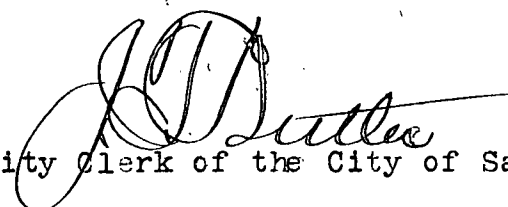
BY PERCY L. DAY, DEPUTY.

I hereby approve the foregoing resolution this 10th day of January, 1907.

JOHN L. SEHON.

Mayor of the City of San Diego, California.

I hereby certify that the above and foregoing is a full, true and correct copy of Resolution of Intention No. 3042, of the Resolutions of the City of San Diego, California as adopted by the Common Council of the said City on the 7th day of January, 1907 and as approved by the Mayor of said City on the 10th day of January, 1907.


City Clerk of the City of San Diego, California.

R E S O L U T I O N O F I N T E N T I O N N O . 3 0 4 3 .

TO GRADE "H" STREET IN THE CITY OF SAN DIEGO, CALIFORNIA, FROM THE EAST LINE OF TWENTY-FIFTH STREET TO THE WEST LINE OF THIRTIETH STREET AND TO CONSTRUCT FOUR CULVERTS THEREON.

RESOLVED, that it is the intention of the Common Council of the City of San Diego, a municipal corporation in the County of San Diego, State of California, to order the following street work to be done in said City, to-wit:

That "H" street in the City of San Diego, California, including the sidewalks thereof, from the east line of Twenty-fifth street to the west line of Thirtieth street, including all intersections of streets between said points and the sidewalks of such in-

tersections (excepting such portions of the said "H" street and the said intersections of streets, between said points, required by law to be kept in order or repair by any person or company having railroad tracks thereon, and excepting the intersections of cross-streets, already graded, or by this Common Council already ordered graded, intersections said "H" street between said points) be graded to the official grade thereof according to the specifications therefor contained in Ordinance No. 2061 of the Ordinances of the said City of San Diego, entitled, "An Ordinance Providing Specifications for the Grading of Streets in the City of San Diego, California," approved on the 6th day of June, 1905.

And also that as a part of said work there be constructed upon said "H" street between the points thereon hereinbefore mentioned, the following culverts, to-wit:

(a) A re-enforced concrete culvert across "H" street between Twenty-fifth and Twenty-sixth streets;

(b) A double twenty-four inch pipe culvert at the intersection of "H" street with Twenty-seventh street.

(c) A re-enforced concrete culvert at the intersection of "H" street with Twenty-eighth street.

(d) A re-enforced concrete culvert across "H" street between Twenty-ninth and Dodson streets; together with their catch-basins and other appertaining structures as shown by the plans, drawings and specifications hereinafter referred to.

A more particular description of the respective locations of each of said culverts and its appertaining structures is contained in the plans, drawings and specifications therefor hereinafter referred to.

Each of said culverts, with the appurtenances thereto, is to be located at the place on said "H" street shown by, and constructed of the materials provided by, and in the manner and in all respects according to, the plans, specifications and drawings therefor contained in that certain document on file in the office of the Clerk of said City of San Diego, and endorsed as follows, to-wit: "Document No. 15561-Filed Dec. 24- 1906, J. T. Butler, City Clerk, By Percy L. Day, Deputy, Communication from City Engineer. Estimate of yardage for grading "H" street, from 25th to 30th streets; also plans & specifications for necessary culverts," and copies of which plans, drawings and specifications are on file in the office of the City Engineer of said City, and the said plans, drawings and specifications are hereby approved and adopted as the plans, drawings and specifications for the construction of said culverts and all their appertaining structures as shown thereby, and by reference thereto said plans, drawings and specifications are incorporated herein and made a part hereof.

That the contractor or contractors to whom a contract shall be awarded for doing said work shall take and remove from the streets to be graded all surplus dirt and material which may result from the doing of said work.

That all said work shall be done under the direction and to the satisfaction of the Superintendent of Streets of said City, and the materials used shall be to the satisfaction of the said Superintendent of Streets.

That the San Diego Union and Daily Bee, a daily newspaper published and circulated and of general circulation, in the said City of San Diego, be and it is hereby designated as the newspaper in which this Resolution of Intention shall be published for two days, and the notice of the passage of thereof shall be published for six days in the manner and by the persons required by law.

That the Clerk of the said City of San Diego be and he is hereby directed to post this Resolution of Intention conspicuously for two days on or near the chamber door of the said Common Council, and to cause the same to be published by two insertions in said daily newspaper in the manner required by law.

That the Street Superintendent of the said City of San Diego shall thereupon cause to be conspicuously posted along the line of the said contemplated work, above described, notices of the passage of this resolution, in the manner and in the form required by law and shall also cause a notice similar in substance to be published for six days in said daily newspaper in the manner required by law.

Passed and adopted by the said Common Council of the said City of San Diego, California, this 7th day of January, 1907, by the following vote, to-wit:

AYES---COUNCILMEN:-Thorpe, Blochman, Kelly, McNeill, Creelman, Reynolds, Johnson and Goldkamp.

NOES---NONE:-

ABSENT-COUNCILMAN:-Morrow.

A. P. JOHNSON, Jr.

President of the Common Council of the City of San Diego, California.

I hereby certify that the above and foregoing Resolution of Intention was passed by the Common Council of the said City of San Diego, at the time and by the vote, above stated.

(SEAL).

J. T. BUTLER,

City Clerk of the City of San Diego, California, and Ex-Officio Clerk of the Common Council of the City of San Diego.


By PERCY L. DAY, DEPUTY.

I hereby approve the foregoing resolution this 10th day of January, 1907.

JOHN L. SEHON,

Mayor of the City of San Diego, California.

I hereby certify that the above and foregoing Resolution of Intention is a true and correct copy of Resolution of Intention, No. 3043, of the Resolutions of the City of San Diego, California, as adopted by the Common Council of the said City and approved by the Mayor of said City on the 10th day of January, 1907.


City Clerk of the City of San Diego, California.

R E S O L U T I O N O F I N T E N T I O N N O . 3044.

TO GRADE ALBATROSS STREET IN THE CITY OF SAN DIEGO, CALIFORNIA, FROM THE NORTH LINE OF IVY STREET TO THE SOUTH LINE OF MAPLE STREET.

RESOLVED, that it is the intention of the Common Council of the City of San Diego, a municipal corporation in the County of San Diego, State of California, to order the following street work to be done in said City to-wit:

That Albatross street in the City of San Diego, California, including the sidewalks thereof, from the north line of Ivy street to the south line of Maple street, including all intersections of streets between said points and the sidewalks of such intersections (excepting such portions of the said Albatross street and the said intersections of streets

between said points, required by law to be kept in order or repair by any person or company having railroad tracks thereon, and excepting the intersections of cross-streets already graded or by this Common Council already ordered graded, intersecting said Albatross street between said points) be graded to the official grade thereof according to the specifications therefor contained in Ordinance No. 2061, of the Ordinances of the said City of San Diego, entitled, "An Ordinance Providing Specifications for the Grading of Streets in the City of San Diego, California", approved on the 6th day of June, 1905.

That the Contractors or contractors to whom a contract shall be awarded for doing said work shall take and remove from the streets to be graded all surplus dirt and material which may result from the doing of said work.

That the San Diego Union and Daily Bee, a daily newspaper published and circulated, and of general circulation in the said City of San Diego, be and it is hereby designated as the newspaper in which this Resolution of Intention shall be published for two days and the notice of the passage thereof shall be published for six days in the manner and by the persons required by law.

That the Clerk of the said City of San Diego, be and he is hereby directed to post this Resolution of Intention conspicuously for two days on or near the chamber door of the said Common Council and the cause thereof to be published by two insertions in said daily newspaper in the manner required by law.

That the Street Superintendent of the said City of San Diego, shall thereupon cause to be conspicuously posted along the line of the said contemplated work, above described notices of the passage of this resolution, in the manner and in the form required by law and shall also cause a notice similar in substance to be published for six days in said daily newspaper in the manner required by law.

Passed and adopted by the said Common Council of the said City of San Diego, California, this 7th day of January, 1907, by the following vote, to-wit:

AYES---COUNCILMEN:-Thorpe, Blochman, Kelly, McNeill, Creelman, Reynolds, Johnson and Goldkamp.

NOES---NONE:-

ABSENT-COUNCILMAN:-Morrow.

A. P. JOHNSON, Jr.

President of the Common Council of the City of San Diego, California.

I hereby certify that the above and foregoing Resolution of Intention was passed by the Common Council of the said City of San Diego, at the time and by the vote above stated.

(SEAL).

J. T. BUTLER,

City Clerk of the City of San Diego, California, and Ex-Officio Clerk of the Common Council of the City of San Diego.


By PERCY L. DAY, DEPUTY.

I hereby approve the foregoing Resolution this 10th day of January, 1907.

JOHN L. SEHON,

Mayor of the City of San Diego, California.

I hereby certify that the above and foregoing is a full, true and correct copy of Resolution of Intention No. 3044, of the Resolutions of the City of San Diego, California, as adopted by the Common Council of the said City on the 7th day of January, 1907, and approved by the Mayor of said City on the 10th day of January, 1907.


City Clerk of the City of San Diego, California.

RESOLUTION OF INTENTION NO. 3045.

TO GRADE THIRTY-SECOND STREET--IN THE CITY OF SAN DIEGO, CALIFORNIA, FROM THE SOUTH LINE OF "B" STREET TO THE NORTH LINE OF "M" STREET.

RESOLVED, that it is the intention of the Common Council of the City of San Diego, a municipal corporation, in the County of San Diego, State of California, to order the following street work to be done in said City, to-wit:

That Thirty-second street in the City of San Diego, California, including the sidewalks thereof, from the south line of "B" street to the north line of "M" street, including all intersections of streets between said points and the sidewalks of such intersections (excepting such portions of the said Thirty-second street and the said intersections of streets, between said points, required by law to be kept in order or repair by any person or company having railroad tracks thereon, and excepting the intersections of cross-streets already graded or by this Common Council already ordered graded, intersecting said Albatross street between said points) be graded to the official grade thereof according to the specifications therefor contained in Ordinance No. 2061, of the Ordinances of the said City of San Diego, entitled, "An Ordinance Providing Specifications for the Grading of Streets in the City of San Diego, California," approved on the 6th day of June, 1905.

That the contractor or contractors to whom a contract shall be awarded for doing said work shall take and remove from the streets to be graded all surplus dirt and material which may result from the doing of said work.

That the San Diego Union and Daily Bee, a daily newspaper published and circulated, and of general circulation in the said City of San Diego, be and it is hereby designated as the newspaper in which this Resolution of Intention shall be published for two days and the notice of the passage thereof shall be published for six days in the manner and by the persons required by law.

this Resolution,

That the Clerk of the said City of San Diego be and he is hereby directed to post conspicuously for two days on or near the chamber door of the said Common Council, and to cause the same to be published by two insertions in said daily newspaper in the manner required by law.

That the Street Superintendent of the said City of San Diego, shall thereupon cause to be conspicuously posted along the line of the said contemplated work, above described, notices of the passage of this Resolution, in the manner and in the form required by law and shall also cause a notice similar in substance to be published for six days in said daily newspaper in the manner required by law.

Passed and adopted by the said Common Council of the said City of San Diego, California, this 7th day of January, 1907, by the following vote, to-wit.

AYES---COUNCILMEN: Thorpe, Blochman, Kelly, McNeill, Creelman, Reynolds, Johnson and Goldkamp.

NOES---NONE:-

ABSENT-COUNCILMAN:-Morrow.

A. P. JOHNSON, Jr.

President of the Common Council of the City of San Diego, California.

I hereby certify that the above and foregoing Resolution of Intention was passed by the Common Council of the said City of San Diego, at the time and by the vote, above stated.

(SEAL).

J. T. BUTLER,

City Clerk of the City of San Diego, California, and Ex-Officio Clerk of the Common Council of the City of San Diego.

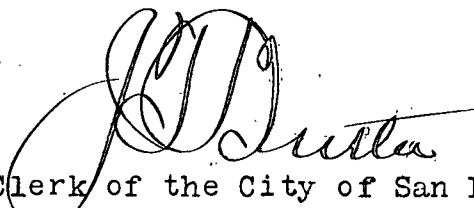
By PERCY L. DAY, DEPUTY.

I hereby approve the foregoing Resolution this 10th day of January, 1907.

JOHN L. SEHON,

Mayor of the City of San Diego, California.

I hereby certify that the above and foregoing is a full, true and correct copy of Resolution of Intention No. 3045, of the Resolutions of the City of San Diego, California, as adopted by the Common Council of the said City of San Diego, on the 7th day of January, 1907, and approved by the Mayor of said City on the 10th day of January, 1907.


City Clerk of the City of San Diego, California.

R E S O L U T I O N NO. 3046.

WHEREAS, the following named persons, to-wit: Mr. and Mrs. A. Bruckert, Mr. and Mrs. John P. Evertz, Mr. and Mrs. B. F. Kirby, Mr. and Mrs. R. Toepfer, Mr. Carl Dalventhal, D. Horst, Jacob S. Siders, C. H. Edmunds, F. J. Goldkamp, S. D. Nulton, Geo. Walters, I. S. Martin, L. Hawkins, J. D. Bennett, W. E. Cummings, and William N. Hutchinson, owners of property on Clay avenue between the points thereon hereinafter mentioned, have petitioned this Common Council for permission to do grading upon said street as hereinafter more particularly described, NOW, THEREFORE,

BE IT RESOLVED, By the Common Council of the City of San Diego, as follows:

That said petition is hereby granted and said persons are hereby given permission to grade Clay avenue from the west line of Twenty-eighth street to the east line of Thirty-third street in the City of San Diego, California, to the full width thereof, including the sidewalks thereof and cross-streets intersecting said Clay avenue between the points thereon hereinbefore mentioned, and to the official grade thereof, at their own expense; provided said work shall be done according to the specifications prescribed in Ordinance No. 2061 of the Ordinances of said City entitled "An Ordinance Providing Specifications for the Grading of Streets in the City of San Diego, California." approved on the 6th day of June, 1905.

All of said work to be done under the supervision and to the satisfaction of the Superintendent of Streets of the said City of San Diego, and to be completed within five months from the date of the passage of this resolution; and thereafter no one shall under or by virtue of this resolution; have authority to do any grading upon said street.

That in doing the said work of grading said Clay Avenue, the contractor or contractors shall remove from said Clay avenue all surplus dirt and material obtained in doing said work and deposit the same at such place or places as the said Superintendent of Streets of said City may designate.

Provided, further, that as a condition, precedent to the taking effect of the permission hereby granted and before doing any work upon said street, the aforesaid persons or so many of them as desire to avail themselves of the permission hereby granted, shall

execute and file with the Clerk of said city a bond (or shall require the contractor or contractors to whom they may award a contract for doing said work to file with the Clerk of said City such bond) the same to be in an amount to be fixed by the Mayor of said City and payable to said City or its assigns and signed by two good and sufficient sureties, to be approved by said Mayor, and conditioned that the work to be done upon said street, including the removal of the surplus dirt and deposit of the same as herein provided, shall be completed within five months from the date of the passage of this resolution, and that the same shall be done according to the manner and in all respects as hereinbefore provided and that upon violation of the conditions of said bond, or any of them, the Board of Public Works of said City shall be authorized to let a contract for the completion of the unfinished portion of the said work of grading said street and removal of said surplus dirt and material, and upon the completion thereof the said City, its successors or assigns, shall recover all costs and expenses incurred by reason of the completion thereof and the advertising and awarding of the contract to complete the same, not exceeding the amount fixed in said bond as the penalty thereof.

Passed and adopted by the said Common Council of the said City of San, California, this 7th day of January, 1907, by the following vote, to-wit:

AYES---COUNCILMEN:-Thorpe, Blochman, Kelly, McNeill, Creelman, Reynolds, Johnson and Goldkamp.

NOES---NONE:-

ABSENT-COUNCILMAN:-Morrow.

A. P. Johnson, Jr.

President of the Common Council of the City of San Diego, California.

I hereby certify that the above and foregoing Resolution was passed by the Common Council of the said City of San Diego, at the time and by the vote above, stated.

(SEAL).

J.T.BUTLER.

City Clerk of the City of San Diego, California, and Ex-officio

Clerk of the Common Council of the City of San Diego.


By PERCY L. DAY, DEPUTY.

I hereby approve the foregoing Resolution this 10th day of January, 1907.

JOHN L. SEHON,

Mayor of the City of San Diego, California.

I hereby certify that the above and foregoing is a full, true and correct copy of Resolution of Intention No. 3046, of the Resolutions of the City of San Diego, California, as adopted by the Common Council of the said City of San Diego, and approved by the Mayor of said City on the 7th day of January, 1907.


City Clerk of the City of San Diego, California.


R E S O L U T I O N NO. 3047.

BE IT RESOLVED, By the Common Council of the City of San Diego, as follows:

That the San Diego Consolidated Gas and Electric Company be and it is hereby authorized to erect and maintain a 14-foot electric sign on the Methodist Church Block over the office of the Ralston Realty Company, provided same is erected in conformity with the

Ordinance of the City.

I hereby certify that the above and foregoing is a full, true and correct copy of Resolution No. 3047, of the Resolutions of the City of San Diego, California as adopted by the Common Council of said City on the 14th day of January, 1907.



City Clerk of the City of San Diego, California.

R E S O L U T I O N NO. 3048.

BE IT RESOLVED, By the Common Council of the City of San Diego, as follows:

That permission be, and it is hereby granted E. T. Lockyer to use Pueblo Lots Nos. 1353 and 1355 for agricultural and grazing purposes during the year 1907, providing the said E. T. Lockyer pays the City of San Diego the sum of Twenty Dollars (\$20.00) for the use of said Lands for said period.

I hereby certify that the above and foregoing is a full true and correct copy of Resolution No. 3048, of the Resolutions of the City of San Diego, California, as adopted by the Common Council of said City on the 14th day of January, 1907.

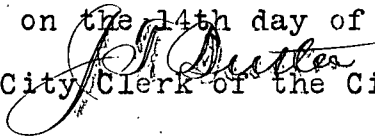

City Clerk of the City of San Diego, California.

R E S O L U T I O N NO. 3049.

BE IT RESOLVED, By the Common Council of the City of San Diego, as follows:

That the San Diego Electric Railway Company be and it is hereby granted permission to remove three trees in front of Lot L block 51, New San Diego on D street, and four trees in front of Lots K and L, in said block, on Arctic street.

I hereby certify that the above and foregoing is a full, true and correct copy of Resolution No. 3049, of the Resolutions of the City of San Diego, California, as adopted by the Common Council of said City on the 14th day of January, 1907.



City Clerk of the City Of San Diego,
California.

R E S O L U T I O N NO. 3050.

BE IT RESOLVED, By the Common Council of the City of San Diego, California, as follows:

That permission be, and it is hereby granted to the Los Angeles & San Diego Beach Railway Company to construct on lot twelve (12), block two-hundred and ninety-four (294) of Middletown Addition in the City of San Diego, California, and to maintain for the period of one year, a cylindrical steel tank for the storage of crude oil; said tank to have a capacity not to exceed three hundred (300) barrels.

I hereby certify that the above and foregoing is a full, true and correct copy of Resolution No. 3050, of the Resolutions of the City of San Diego, California, as adopted by the Common Council of said City on the 14th day of January, 1907.


City Clerk of the City of San Diego, California.

RESOLUTION NO. 3051

BE IT RESOLVED, By the Common Council of the City of San Diego, as follows:

That the Engineer of said City prepare and furnish this Council with specifications for the construction of culverts necessary in the paving of "H" street from the west line of Fourth street to the west line of California street in said City of San Diego, and also that he recommend what kind of gutters shall be constructed upon said street or whether the pavement shall be continuous from curb line to curb line, and that he prepare cross-sections for the paving of said street between the points thereon hereinbefore mentioned.

I hereby certify that the above and foregoing is a full, true and correct copy of Resolution No. 3051, of the Resolutions of the City of San Diego, California, as adopted by the Common Council of said City on the 14th day of January, 1907.



City Clerk of the City of San Diego, California.

RESOLUTION NO. 3052.

BE IT RESOLVED, By the Common Council of the City of San Diego, as follows:

That the City Engineer of said city prepare and furnish this Common Council with the proper elevations to establish all the grades of all the streets in Hillcrest Addition in the City of San Diego, California.

I hereby certify that the above and foregoing is a full true and correct copy of Resolution No. 3052, of the Resolutions of the City of San Diego, California, as adopted by the Common Council of said City on the 14th day of January, 1907.


City Clerk of the City of San Diego, California.


RESOLUTION NO. 3053.

BE IT RESOLVED, By the Common Council of the City of San Diego, as follows:

That the Engineer of said City prepare and furnish this Council with specifications for the construction of culverts necessary in the paving of "D" street from the east line of Third street to the east line of Arctic street in said City of San Diego, and also that he recommend what kind of gutters shall be constructed upon said street or whether the pavement shall be continuous from curb line to curb line, and that he prepare cross-sections

for the paving of said street between the points thereon hereinbefore mentioned.

I hereby certify that the above and foregoing is a full, true and correct copy of Resolution No. 3053, of the Resolutions of the City of San Diego, California, as adopted by the Common Council of said City on the 14th day of January, 1907.



City Clerk of the City of San Diego, California.

R E S O L U T I O N N O . 3054.

BE IT RESOLVED, By the Common Council of the City of San Diego, as follows:

That the Engineer of said City prepare and furnish this Council with the specifications for the construction of culverts necessary in the paving of Eighth street from the south line of "B" street to the north line of "L" street in said City of San Diego, and also that he recommend what kind of gutters shall be constructed upon said street or whether the pavement shall be continuous from curb line to curb line, and that he prepare cross-sections for the paving of said street between the points thereon hereinbefore mentioned.

I hereby certify that the above and foregoing is a full, true and correct copy of Resolution No. 3054, of the Resolutions of the City of San Diego, California, as adopted by the Common Council of the said City on the 14th day of January, 1907.



City Clerk of the City of San Diego, California.

R E S O L U T I O N N O . 3055.

BE IT RESOLVED, By the Common Council of the City of San Diego, as follows.

That the City Engineer be and he is hereby directed to prepare and furnish this Common Council at its next meeting estimates of the cost of grading Washington street from Dove to Albatross by the construction of a concrete culvert and grading over said culvert; also the cost of grading the street between Dove and Albatross proposed to be acquired by condemnation proceedings, and described in the resolution of intention to open said street now pending before this council.

I hereby certify that the above and foregoing is a full, true and correct copy of Resolution No. 3055, of the Resolutions of the City of San Diego, California, as adopted by the Common Council of the said City on the 14th day of January, 1907.


City Clerk of the City of San Diego, California.

R E S O L U T I O N N O . 3056.

BE IT RESOLVED, By the Common Council of the City of San Diego, as follows:

That the City Engineer be and he is hereby directed to furnish a list of elevations to establish the grade of Albatross street from the center of Pennsylvania avenue to the center of University Avenue.

I hereby certify that the above and foregoing is a full, true and correct copy of Resolution No. 3056, of the Resolutions of the City of San Diego, California, as adopted by the Common Council of said City on the 14th day of January, 1907.

J. D. Butler
City Clerk of the City of San Diego, California.

R E S O L U T I O N N O . 3057.

BE IT RESOLVED, By the Common Council of the City of San Diego, as follows:

That the City Engineer be and he is hereby directed to furnish a list of elevations to establish the grade of Thirty-third street from the south line of Woolman avenue to the north line of Webster avenue

I hereby certify that the above and foregoing is a full, true and correct copy of Resolution No. 3057, of the Resolutions of the City of San Diego, California, as adopted by the Common Council of said City on the 14th day of January, 1907.

J. D. Butler
City Clerk of the City of San Diego, California.

R E S O L U T I O N N O . 3058.

BE IT RESOLVED, By the Common Council of the City of San Diego, as follows:

That the City Engineer of the City of San Diego, California, be and he is hereby authorized and directed to furnish to this Common Council a careful estimate of the number of cubic yards of excavation and the number of cubic yards of embankment necessary to bring Hawk street in the City of San Diego, California, from the line of Upas street to the line of Willow street, including the sidewalks thereof, to its official grade and cross-section, including all intersections of the said Hawk street and the sidewalks thereof with cross-streets and the sidewalks thereof intersecting said Hawk street between said points and not already graded or ordered graded, excepting such portions of the said Hawk street and the said intersections of streets between said points required by law to be kept in order or repair by any person or company having railroad tracks thereon,

That said estimate shall be made in duplicate, one copy of which shall be kept on file in the office of the said City Engineer and shall during office hours be accessible for inspection to any person who may desire to inspect the same; that the said estimate shall include plans and specifications and estimates of the cost of any and all bridges and culverts which it may be necessary to construct in doing said work.

I hereby certify that the above and foregoing is a full, true and correct copy of Resolution No. 3058, of the Resolutions of the City of San Diego, California, as adopted by the Common Council of said City on the 14th day of January, 1907.

J. D. Butler
City Clerk of the City of San Diego, California.

R E S O L U T I O N N O . 3059.

OF INTENTION TO SIDEWALK AND CURB "C" STREET IN THE CITY OF SAN DIEGO, CALIFORNIA.
FROM THE EAST LINE OF 24TH STREET TO THE WEST LINE OF 25TH STREET.

RESOLVED, that it is the intention of the Common Council of the City of San Diego, a municipal corporation in the County of San Diego, State of California. to order the following street work to be done in said City, to-wit:

That "C" street in the said City of San Diego, California, on both sides thereof from the east line of 24th street to the west line of 25th street, including both sides of all intersections of streets between said points (excepting where already sidewalked with concrete, and also excepting such portions of the said "C" street, and the said intersections of streets between said points, required by law to be kept in order or repair by any person or company having railroad tracks thereon), be sidewalked with concrete, the base or foundation of which shall be three inches in thickness and composed of one part, by volume, of Portland cement, two parts of sand, and four parts of gravel, according to the specifications therefor contained in Ordinance NO. 1140 of the Ordinances of the said City of San Diego, entitled, "An Ordinance Prescribing Specifications for Sidewalking and Curbing in the City of San Diego, California", approved on the 17th day of June, 1902, now on file in the office of the Clerk of the said City of San Diego.

Also that the said "C" street on both sides thereof, from the said east line of 24th street to the said west line of 25th street, including both sides of all intersections of streets between said points (excepting where already curbed with concrete or natural stone, and also excepting such portions of the said "C" street and the said intersections of streets between said points required by law to be kept in order or repair by any person or company having railroad tracks thereon), be curbed with concrete according to the specifications therefor contained in said Ordinance No. 1140.

That the San Diego Union and Daily Bee, a daily Newspaper published and circulated, and of general circulation, in the said City of San Diego, be and it is hereby designated as the newspaper in which this Resolution of Intention shall be published for two days and the notice of the passage thereof shall be published for six days in the manner and by the persons required by law.

That the Clerk of the said City of San Diego, and he is hereby directed to post this Resolution of Intention, conspicuously, for two days on or near the chamber door of the said Common Council, and to cause the same to be published by two insertions in said daily newspaper in the manner required by law.

That the Street Superintendent of the said City of San Diego shall thereupon cause to be conspicuously posted along the line of the said contemplated work, above described, notices of the passage of this Resolution, in the manner and in the form required by law, and shall also cause a notice similar in substance to be published for six days in said daily newspaper in the manner required by law.

Passed and adopted by the said Common Council of the said City of San Diego, California, this 14th day of January, 1907, by the following vote, to-wit:

AYES---COUNCILMEN:-Thorpe, Blochman, Kelly, McNeill, Creelman, Johnson and Goldkamp.

NOES---NONE:-

ABSENT-COUNCILMEN:-Morrow and Reynolds.

A. P. JOHNSON, Jr.

President of the Common Council of the City of San Diego, California.

I hereby certify that the above and foregoing Resolution of Intention was passed by the Common Council of the said City of San Diego, at the time and by the vote above stated.

(SEAL).

J. T. BUTLER,

City Clerk of the City of San Diego, California, and Ex-Officio Clerk of
the Common Council of the City of San Diego.


By PERCY L. DAY, DEPUTY.

I hereby approve the foregoing Resolution this 15th day of January, 1907.

JOHN L. SEHON,

Mayor of the City of San Diego, California.

I hereby certify that the above and foregoing is a full true and correct copy
of Resolution of Intention No. 3059, of the Resolutions of the City of San Diego, California,
as adopted by the Common Council of the said City on the 14th day of January, 1907 and as
approved by the Mayor of said City on the 15th day of January, 1907.



City Clerk of the City of San Diego, California.

R E S O L U T I O N NO. 3060.

OF INTENTION TO SIDEWALK AND CURB NATIONAL AVENUE FROM THE SOUTH LINE OF "N" STREET
TO THE WEST LINE OF TWENTY-SIXTH STREET.

RESOLVED, That it is the intention of the Common Council of the City of San Diego,
a municipal corporation in the County of San Diego, State of California, to order the following
street work to be done in said City, to-wit:

That National Avenue in the said City of San Diego, California, on both sides
to the west line of Twenty-sixth street,
thereof, from the south line of "N" street, including both sides of all intersections of
streets between said points (excepting where already sidewalked with concrete, and also ex-
cepting such portions of the said National Avenue and the said intersection of streets bet-
ween said points, required by law to be kept in order or repair by any person or company
having railroad tracks thereon and excepting the sidewalks in front of lots 29, 30, 36, 37,
and in front of Blots 23 and 24 in Block 140 of Mannasse & Schiller's Addition
38 in Block 133 in Mannasse & Schiller's Addition in said City, all according to the map of
said Mannasse & Schiller's Addition on file in the office of the County Recorder of San
Diego County) be sidewalked with concrete, the base or foundation of which shall be three
inches in thickness and composed of one part, by volume, of Portland cement, two parts
of sand and four parts of gravel, according to the specifications therefor contained in
Ordinance No. 1140 of the Ordinances of the said City of San Diego, entitled, "An Ordinance
Prescribing Specifications for Sidewalking and Curbing in the City of San Diego, California",
approved on the 17 th day of June, 1902, now on file in the office of the Clerk of the said
City of San Diego.

Also that the said National avenue, on both sides thereof, from the said
south line of "N" street to the west line of Twenty-sixth street, including both sides of

all intersections of streets between said points (excepting where already curbed with concrete or natural stone, and also excepting such portions of the said National avenue, and the said intersections of streets ^{between said points,} required by law to be kept in order or repair by any person or company having railroad tracks ^{thereon} and excepting the curbing in front of lots 29, 30, 36, 37, 38 in Block 133 in Mannasse & Schiller's Addition and in front of lots 23, and 24 in Block 140 of Mannasse & Schiller's Addition in said City, all according to the map of said Mannasse & Schiller's Addition on file in the office of the County Recorder of San Diego County) be acurbed with concrete according to the specifications therefor contained in said Ordinance No. 1140.

That the San Diego Union and Daily Bee, a daily newspaper published and circulated and of general circulation in the said City of San Diego, be and it is hereby designated as the newspaper in which this Resolution of Intention shall be published for two days, and the notice of the passage thereof shall be published for six days in the manner and by the persons required by law.

That the Clerk of the said City of San Diego be and he is hereby directed to post this Resolution of Intention conspicuously for two days on or near the chamber door of the said Common Council, and to cause the same to be published by two insertions in said daily newspaper in the manner required by law.

That the Street Superintendent of the said City of San Diego, shall thereupon cause to be conspicuously posted along the line of the said contemplated work above described, notices of the passage of this resolution, in the manner and in the form required by law and shall also cause a notice similar in substance to be published for six days in said daily newspaper in the manner required by law.

Passed and adopted by the said Common Council of the said City of San Diego, California, this 14th day of January, 1907, by the following vote, to-wit:

AYES---COUNCILMEN:-Thorpe, Blochman, Kelly, McNeill, Creelman, Johnson and Goldkamp.

NOES---NONE:-

ABSENT-COUNCILMEN:-Morrow and Reynolds.

A. P. JOHNSON, Jr.

President of the Common Council of the City of San Diego, California.

I hereby certify that the above and foregoing Resolution of Intention was passed by the Common Council of the said City of San Diego at the time and by the vote above stated.

(SEAL).

J. T. BUTLER,

City Clerk of the City of San Diego, California, and Ex-Officio

Clerk of the Common Council of the City of San Diego.

By PERCY L. DAY, DEPUTY.

I hereby approve the foregoing Resolution this 15th day of January, 1907.

JOHN L. SEHON,

Mayor of the City of San Diego, California.

I hereby certify that the above and foregoing is a full, true and correct copy of Resolution of Intention No. 3060, of the Resolutions of the City of San Diego, California, as adopted by the Common Council of the said City on the 14th day of January, 1907, and approved by the Mayor of said City on the 15th day of January, 1907.


City Clerk of the City of San Diego, California.

R E S O L U T I O N O F I N T E N T I O N N O . 3061.

TO GRADE "G" STREET IN THE CITY OF SAN DIEGO, CALIFORNIA FROM THE EAST LINE OF
 TWENTY-FIFTH STREET TO THE EAST LINE OF TWENTY-SIXTH STREET, AND CONSTRUCT
 A CULVERT THEREON.

RESOLVED, that it is the intention of the Common Council of the City of San Diego, a municipal corporation in the County of San Diego, State of California, to order the following street work to be done in said City, to-wit:

That "G" street in the City of San Diego, California, including the sidewalks thereof from the east line of Twenty-fifth street to the east line of Twenty-sixth street including all intersections of streets between said points and the sidewalks of such intersections (excepting such portions of the said "G" street and the said intersections of streets, between said points, required by law to be kept in order or repair by any person or company having railroad tracks thereon, and excepting the intersections of cross-streets already graded or by this Common Council already ordered graded intersecting said "G" street between said Points) be graded to the official grade thereof according to the specifications therefor contained in Ordinance No. 2061 of the Ordinances of the said City of San Diego, entitled, "An Ordinance Providing Specifications for the Grading of Streets in the City of San Diego, California," approved on the 6th day of June, 1905.

Also, that as a part of said work there be constructed upon said "G" street between the points thereon hereinbefore mentioned a re-enforced concrete culvert, together with its catch-basins and other appertaining structures, as shown by the plans, drawings, and specifications hereinafter referred to. The said concrete culvert and appurtenances thereto to be located upon said "G" street between said Twenty-fifth and Twenty-sixth streets at the place shown by the said plans and drawings and to be constructed of the materials provided by, and in the manner and in all respects according to the aforesaid plans, drawings and specifications therefor contained in that certain document on file in the office of the Clerk of said City of San Diego and endorsed as follows, to-wit: "Document No. 15558, Filed Dec. 24, 1906, J. T. Butler, City Clerk By Percy L. Day, Deputy. Communication from City Engineer Estimate of Yardage for grading of "G" from 25th to 26th streets, also plans & specifications for necessary culvert", and copies of which said plans, drawings and specifications are on file in the office of the City Engineer of said City and the said plans drawings, and specifications are hereby approved and adopted as the plans, drawings and specifications for the construction of said re-enforced concrete culvert and all its appertaining structures as shown thereby, and by reference thereto said plans, drawings and specifications are incorporated herein and made a part hereof.

That the contractor or contractors to whom a contract shall be awarded for doing said work shall supply the deficiency of earth and material that may be necessary for the doing thereof and grading said streets.

That all said work shall be done under the direction and to the satisfaction of the Superintendent of streets of said City, and the materials used shall be to the satisfaction of ~~the~~ said superintendent of streets.

That the San Diego Union and Daily Bee, a daily newspaper published and circulated and of general circulation in the said City of San Diego, be and it is hereby designated as the newspaper in which this Resolution of Intention shall be published for two days, and the notice of the passage thereof shall be published for six days in the manner and by the persons required by law.

That the Clerk of the said City of San Diego, be and he is hereby directed to post this Resolution of Intention conspicuously for two days on or near the chamber door of the said Common Council, and to cause the same to be published by two insertions in said

daily newspaper in the manner required by law.

That the Street Superintendent of the said City of San Diego shall thereupon cause to be conspicuously posted along the line of the said contemplated work above described, notices of the passage of this resolution, in the manner and in the form required by law and shall also cause a notice similar in substance to be published for six days in said daily newspaper in the manner required by law.

Passed and adopted by the ^{said} Common Council of the said City of San Diego, California, this 17th day of January, by the following vote, to-wit:

AYES---COUNCILMEN:-Thorpe, Blochman, Kelly, McNeill, Creelman, Reynolds, Johnson and Goldkamp.

NOES---NONE:-

ABSENT-COUNCILMAN:-Morrow

A. P. JOHNSON, Jr.

President of the Common Council of the City of San Diego, California.

I hereby certify that the above and foregoing Resolution of Intention was passed by the Common Council of the said City of San Diego at the time and by the vote above stated.

(SEAL).

J. T. BUTLER

City Clerk of the City of San Diego, California, and Ex-Officio Clerk
of the Common Council of the City of San Diego.

By PERCY L. DAY, DEPUTY.

I hereby approve the foregoing Resolution this 17th day of January, 1907.

JOHN L. HSEHON,

Mayor of the City of San Diego, California.

I hereby certify that the above and foregoing is a full, true and correct copy of Resolution of Intention No. 3061 of the Resolutions of the City of San Diego, California as adopted by the Common Council of the said City on the 7th day of January, and approved by the Mayor of said City on the 17th day of January, 1907.

J. T. Butler
City Clerk of the City of San Diego, California.

R E S O L U T I O N O F I N T E N T I O N N O . 3062.

TO GRADE FRONT STREET IN THE CITY OF SAN DIEGO, CALIFORNIA, FROM THE NORTH LINE
OF SPRUCE STREET TO THE SOUTH LINE OF THORN STREET.

RESOLVED, that it is the intention of the Common Council of the City of San Diego, a municipal corporation in the County of San Diego, State of California, to order the following street work to be done in said City, to-wit:

That Front street in the City of San Diego, California, including the sidewalks thereof, from the north line of Spruce street to the south line Thorn street, including all intersections of streets between said points and the sidewalks of such intersections (excepting such portions of the said Front street and the said intersections of streets, between said points, required by law to be kept in order or repair by any person or company having railroad tracks thereon, and excepting the intersections of cross-streets already graded or by this Common Council already ordered graded, intersecting said Front street between said points) be graded to the official grade thereof according to the

specifications therefor contained in Ordinance No. 2061, of the Ordinances of the said City of San Diego, entitled, "An Ordinance Providing Specifications for the Grading of streets in the City of San Diego, California", approved on the 6th day of June, 1905.

That the contractor or contractors to whom a contract shall be awarded for doing said work shall furnish and supply the deficiency of earth and material necessary to grade said street to its official grade.

That the San Diego Union and Daily Bee, a daily newspaper published and circulated and of general circulation, in the said City of San Diego, be, and it is hereby designated as the newspaper in which this Resolution of Intention shall be published for two days and the notice of the passage thereof shall be published for six days in the manner and by the persons required by law.

That the Clerk of the said City of San Diego be and he is hereby directed to post this Resolution of Intention conspicuously for two days on or near the chamber door of the said Common Council, and to cause the same to be published by two insertions in said daily newspaper in the manner required by law.

That the street Superintendent of the said City of San Diego shall thereupon cause to be conspicuously posted along the line of the said contemplated work above described, notices of the passage of this Resolution in the manner and in the form required by law and shall also cause a notice similar in substance to be published for six days in said daily newspaper in the manner required by law.

Passed and adopted by the said Common Council of the said City of San Diego, California, this 7th day of January, 1907, by the following vote, to-wit:

AYES---COUNCILMEN:-Thorpe,Blochman,Kelly,McNeill,Creelman,Reynolds,Johnson and Goldkamp

NOES---NONE:-

ABSENT-COUNCILMAN:-Morrow.

A. P. JOHNSON, Jr.

President of the Common Council of the City of San Diego, California.

I hereby certify that the above and foregoing Resolution of Intention was passed by the Common Council of the said City of San Diego, at the time and by the vote above stated.

(SEAL).cc

J. T. BENTLER,

City Clerk of the City of San Diego, California, and Ex-Officio Clerk of the Common Council of the City of San Diego.


By PERCY L. DAY, DEPUTY.

I hereby approve the foregoing Resolution this 17th day of January, 1907.

JOHN L. SEHON,

Mayor of the City of San Diego, California.

I hereby certify that the above and foregoing is a full, true and correct copy of Resolution of Intention No. 3062, of the Resolutions of the City of San Diego, California, as adopted by the Common Council of said City on the 7th day of January, 1907 and as approved by the Mayor of said City on the 17th day of January, 1907.


City Clerk of the City of San Diego, California

RESOLUTION OF INTENTION NO. 3063.

TO CLOSE AN UNNAMED STREET ACROSS THE NORTHERLY END OF BROULETT'S ADDITION IN
THE CITY OF SAN DIEGO.

BE IT RESOLVED, By the Common Council of the City of San Diego, as follows:

That it is the intention of the Common Council of the City of San Diego, a
municipal corporation in the County of San Diego, ^{and} State of California, to order the following
ing street work and improvement to be done, to-wit:

To close all of that unnamed street, in the City of San Diego, State of California extending across the northerly end of Broulett's Addition in said City; said addition being a sub-division of the southeast ten acres of Pueblo Lot 1793.

And that it is not deemed necessary that any land be taken therefor.

That the district of lands to be benefitted by said work and improvement and to be assessed to pay the damages, costs and expenses thereof is included within the following exterior boundaries, to-wit:

Commencing at the southeast corner of said Broulett's Addition, according to the map thereof made by Charles J. Fox in June, 1872, on file in the office of the County Recorder of San Diego County, State of California, and which, by reference thereto, is incorporated herein and made a part thereof, thence westerly along the southerly line of said addition to the southwest corner thereof, thence northerly along the westerly line of said addition to the northwest corner thereof, thence easterly along the northerly line of said addition to the northeast corner thereof; thence southerly along the east line of said addition to the place of beginning, excepting therefrom all public streets, alleys and highways.

That the San Diego Union & Daily Bee, a daily newspaper published and circulated, and of general circulation, in the said City of San Diego, be, and it is hereby designated as the newspaper, in which the Superintendent of said City shall cause to be published, in the manner and form required by law, notice of the passage of this Resolution of Intention, and the said Street Superintendent is hereby directed to cause notices of the passage of this Resolution to be posted in the manner and form required by law, and to cause a notice similar in substance to be published in said newspaper for a period of ten days in the manner required by law.

of the said city of San Diego.

Passed and adopted by the said Common Council, this 14th day of January, 1907, by the following vote to-wit:

AYES---COUNCILMEN:-Thorpe, Blochman, Kelly, McNeill, Creelman Johnson and Goldkamp

NOES---NONE:-

ABSENT-COUNCILMEN:-Morrow and Reynolds,

A. P. JOHNSON, Jr.

President of the Common Council of the City of San Diego, California.

I hereby certify that the above and foregoing Resolution of Intention was passed by the Common Council of the said City of San Diego, at the time and by the vote above stated.

(SEAL).

J. T. BUTLER,

City Clerk of the City of San Diego, California, and Ex-Officio
Clerk of the Common Council of the City of San Diego.


By PERCY L. DAY, DEPUTY.

I hereby approve the foregoing Resolution this 18th day of January, 1907.

JOHN L. SEHON,

Mayor of the City of San Diego, California.

I hereby certify that the above and foregoing is a full, true and correct copy of Resolution of Intention No. 3064, of the Resolutions of the City of San Diego, California, as adopted by the Common Council of said City on the 14th day of January, 1907 and as approved by the Mayor of said City on the 18th day of January, 1907.


City Clerk of the City of San Diego, California.

R E S O L U T I O N O F I N T E N T I O N N O . 3 0 6 4 .

TO CLOSE ALL OF AN UNNAMED STREET ACROSS THE WEST SIDE OF BROULETT'S ADDITION
IN THE CITY OF SAN DIEGO.

BE IT RESOLVED, By the Common Council of the City of San Diego, as follows:

That it is the intention of the Common Council of the City of San Diego, a municipal corporation in the County of San Diego and State of California, to order the following street work and improvement to be done to-wit:

of
To close all that unnamed street, in the City of San Diego, State of California extending across the westerly side of Broulett's Addition in said City; said Addition being a subdivision of the southeast ten acres of Pueblo Lot 1793.

And that it is not deemed necessary that any land be taken therefor.

That the district of lands to be affected and benefitted by said work and improvement and to be assessed to pay the damages, costs and expenses thereof is included within the following exterior boundaries, to-wit:

Commencing at the southeast corner of said Broulett's Addition, according to the map thereof made by Charles J. Fox in June 1872, on file in the office of the County Recorder of San Diego County, State of California, and which, by reference thereto, is incorporated herein and made a part hereof, thence westerly along the southerly line of said addition to the southwest corner thereof, thence northerly along the westerly line of said addition to the northwest corner thereof, thence easterly along the northerly line of said Addition to the northeast corner thereof, thence southerly along the east line of said Addition to the place of beginning, excepting therefrom all public streets, alleys and highways.

That the San Diego Union and Daily Bee, a daily newspaper published and circulated, and of general circulation in the said City of San Diego, be, and it is hereby designated as the newspaper in which the Street Superintendent of Said City shall cause to be published, in the manner and form required by law, notice of the passage of this Resolution, and the said ^{Street} Superintendent is hereby directed to cause notices of the passage of this Resolution to be posted in the manner and form required by law, and to cause a notice similar in substance to be published in said newspaper for a period of ten days in the manner required by law.

Passed and adopted by the said Common Council of the said City of San Diego, California, this 14th day of January, 1907, by the following vote, to-wit:

AYES--COUNCILMEN:-Thorpe, Blochman, Kelly, McNeill, Creelman, Johnson and Goldkamp.

NOES--NONE:-

ABSENT-COUNCILMEN:-Morrow and Reynolds,

A. P. JOHNSON, Jr.

President of the Common Council of the City of San Diego, California.

I hereby certify that the above and foregoing Resolution of Intention was passed by the Common Council of the said City of San Diego, at the time and by the vote above stated.

(SEAL).

J. T. BUTLER,

City Clerk of the City of San Diego, California, and Ex-Officio
Clerk of the Common Council of the City of San Diego

By PERCY L. DAY, DEPUTY.

I hereby approve the foregoing Resolution this 18th day of January, 1907.

JOHN L. SEHON,

Mayor of the City of San Diego, California.

I hereby certify that the above and foregoing is a full, true and correct copy of Resolution of Intention No. 3064, of the Resolutions of the City of San Diego, California, as adopted by the Common Council of the said City on the 14th day of January, 1907 and as approved by the Mayor of said City on the 18th day of January, 1907.


City Clerk of the City of San Diego, California.

R E S O L U T I O N O F I N T E N T I O N N O . 3 0 6 5 .

TO CLOSE AN UNNAMED STREET ACROSS THE SOUTH END OF BROULETT'S ADDITION IN THE
CITY OF SAN DIEGO.

BE IT RESOLVED, By the Common Council of the City of San Diego, as follows:

That it is the intention of the Common Council of the City of San Diego, a municipal corporation in the County of San Diego and State of California to order the following street work and improvment to be done, to-wit:

To close all of that unnamed street, in the City of San Diego, State of California extending across the southerly end of Broulett's Addition in said City; said Addition being a sub-division of the southeast (en acres of Pueblo Lots 1793.

And that it is not deemed necessary that any land be taken therefor.

That the district of lands ^{to be affected and benefitted by said work and improvement and} to be assessed to pay the damages, costs and expenses thereof is included within the following exterior boundaries, to-wit:

Commencing at the southeast corner of said Broulett's Addition, according to the map thereof made by Charles J. Fox, in June, 1872, on file in the office of the County Recorder of San Diego County, State of California, and which, by reference thereof, is incorporated herein and made a part hereof; thence westerly along the southerly line of said Addition to the southwest corner thereof; thence northerly laong the westerly line of said Addition to the northwest corner thereof, thence ~~easterly~~ ^{westerly} along the northerly line of said Addition to the northeast corner thereof, thence southerly along the east line of said Addition to the place of beginning, excepting therefrom all public streets, alleys and highways.

That the San Diego Union and Daily Bee, a daily newspaper, published and circulated and of general circulation in the said City of San Diego, be and it is hereby designated as the

the newspaper in which the Street Superintendent of said City shall cause to be published in the manner and form required, by law, notice of the passage of this Resolution of Intention, and the said Street Superintendent is hereby directed to cause notices of the passage of this Resolution to be posted in the manner and form required by law, and to cause a notice similar in substance to be published in said newspaper for a period of ten days in the manner required by law.

Passed and adopted by the said Common Council of the said City of San Diego, California, this 14th day of January, 1907, by the following vote to-wit:

AYES---COUNCILMEN:-Thorpe,Blochman,Kelly,McNeill,Creelman,Johnson and Goldkamp.

NOES---NONE:-

ABSENT:-COUNCILMEN:-Morrow and Reynolds.

A. P. JOHNSON, Jr.

President of the Common Council of the City of San Diego, California.

I hereby certify that the above and foregoing Resolution of Intention was passed by the Common Council of the said City of San Diego, at the time and by the vote above stated.

SEAL.

J. T. BUTLER

City Clerk of the City of San Diego, California, and Ex-Officio Clerk of the Common Council of the City of San Diego.


By PERCY L. DAY, DEPUTY.

I hereby approve the foregoing Resolution this 18th day of January, 1907.

JOHN L. SEHON.

Mayor of the City of San Diego, California.

I hereby certify that the above and foregoing is a full, true and correct copy of Resolution of Intention No. 3065, of the Resolutions of the City of San Diego, California, as adopted by the Common Council of the said City of San Diego on the 14th day of January, 1907 and as approved by the Common Council of said City on the 18th day of January, 1907.


City Clerk of the City of San Diego, California.

RESOLUTION OF INTENTION NO. 3066.

TO CLOSE ALL OF AN UNNAMED STREET ACROSS THE EAST SIDE OF BROULETT'S ADDITION IN THE CITY OF SAN DIEGO.

BE IT RESOLVED, By the Common Council of the City of San Diego, as follows:

That it is the intention of the Common Council of the City of San Diego a municipal corporation in the County of San Diego and State of California, to order the following street work and improvement to be done, to-wit:

To close all of the unnamed street, in the City of San Diego, State of California extending across the easterly side of Broulett's Addition in said City; said Addition being a sub-division of the southeast ten acres of Pueblo Lot 1793. And that it is not deemed necessary for any lands to be taken therefor.

That the district of lands to be affected and benefitted by said work and improvement and to be assessed to pay the damages, costs and expenses thereof is included within the following exterior boundaries, to-wit:

Commencing at the southeast corner of said Broulett's Addition, according to the

map thereof made by Charles J. Fox, in June, 1872, on file in the office of the County Recorder of San Diego County, State of California, and which by reference thereto is incorporated herein and made a part hereof, thence westerly along the southerly line of said Addition to the southwest corner, thereof; thence northerly along the westerly line of said Addition to the northwest corner thereof, thence easterly along the northerly line of said Addition to the northeast corner thereof, thence southerly along the east line of said Addition to the place of beginning, excepting therefrom all public streets, alleys and highways.

That the San Diego Union and Daily Bee a daily newspaper published and circulated, and of general circulation in the City of San Diego, be and it is hereby designated as the newspaper in which the Street Superintendent of said City shall cause to be published in the manner and form required by law, notice of the passage of this Resolution of Intention, and the said Street Superintendent is hereby directed to cause notices of the passage of this resolution to be posted in the manner and form required by law, and to cause a notice similar in substance to be published in said newspaper for a period of ten days in the manner required by law.

Passed and adopted by the said Common Council of the said City of San Diego, California, this 14th day of January, 1907, by the following vote, to-wit:

AYES---COUNCILMEN:-Thorpe, Blochman, Kelly, McNeill, Creelman, Johnson and Goldkamp.

NOES---NONE:-

ABSENT-COUNCILMEN:-Morrow and Reynolds.

A. P. JOHNSON, Jr.

President of the Common Council of the City of San Diego,
California.

I hereby certify that the foregoing Resolution of Intention was passed by the Common Council of the said City of San Diego, at the time and by the vote above stated.
(SEAL).

J. T. BUTLER,

City Clerk of the City of San Diego, California, and Ex-

Officio Clerk of the Common Council of the City of San Diego.


By PERCY L. DAY, DEPUTY.

I hereby approve the foregoing Resolution this 18th day of January, 1907.

JOHN L. SEHON,

Mayor of the City of San Diego, California.

I hereby certify that the above and foregoing is a full, true and correct copy of Resolution of Intention No. 3066, of the Resolutions of the City of San Diego, California, as adopted by the Common Council of the said City on the 14th day of January, 1907 and as approved by the Mayor of said City on the 18th day of January, 1907.


City Clerk of the City of San Diego, California.

R E S O L U T I O N O F I N T E N T I O N N O . 3 0 6 7 .

TO CLOSE AN UNNAMED STREET LYING BETWEEN BLOCKS ONE AND TWO OF BROULETT'S ADDITION
IN THE CITY OF SAN DIEGO.

BE IT RESOLVED, By the Common Council of the City of San Diego, as follows:

That it is the intention of the Common Council of the City of San Diego,

a corporation, in the County of San Diego and State of California, to order the following street work and improvement to be done, to-wit:

To close all of that unnamed street, in the City of San Diego, California, lying between Blocks one and two of Broulett's Addition in said City; said Addition being a subdivision of the southeast ten acres of Pueblo Lot 1793.

And that it is not deemed necessary that any land be taken therefor.

That the district of lands to be affected and benefitted by said work and improvement and to be assessed to pay the damages, costs and expenses thereof is included within the following exterior boundaries, to-wit:

Commencing at the southeast corner of said Broulett's Addition, according to the map thereof made by Charles J. Fox, in June, 1872, on file in the Office of the County Recorder of San Diego County, State of California, and which, by reference thereto, is incorporated herein and made a part hereof, thence westerly along the southerly line of said Addition to the southwest corner thereof, thence northerly along the westerly line of said addition to the northwest corner thereof, thence easterly along the northerly line of said addition to the northeast corner thereof, thence southerly along the east line of said addition to the place of beginning, excepting therefrom all public streets, alleys and highways.

That the San Diego Union and Daily Bee a daily newspaper, published and circulated and of general circulation in the said City of San Diego, be and it is hereby designated as the newspaper in which the Street Superintendent of said City shall cause to be published in the manner and form required by law, notice of the passage of this Resolution of Intention, and the said Street Superintendent is hereby directed to cause notices of the passage of this Resolution to be posted in the manner and form required by law, and to cause a notice similar in substance to be published in said newspaper for a period of ten days in the manner required by law.

Passed and adopted by the said Common Council of the said City of San Diego, California, this 14th day of January, 1907, by the following vote to-wit:

AYES---COUNCILMEN:-Thorpe, Blochman, Kelly, McNeill, Creelman, Johnson and Goldkamp.

NOES---NONE:-

ABSENT-COUNCILMEN:-Morrow and Reynolds.

A. P. JOHNSON, JR.

President of the Common Council of the City of San Diego, California.

I hereby certify that the above and foregoing Resolution of Intention was passed by the Common Council of the said City of San Diego at the time and by the vote above stated.

(SEAL).

J. T. BUTLER.

City Clerk of the City of San Diego, California, and Ex-Officio Clerk of the Common Council of the City of San Diego.

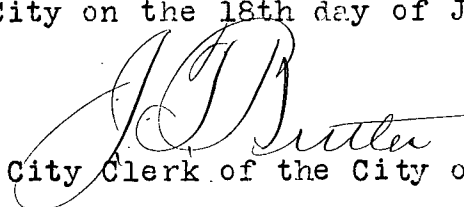
By PERCY L. DAY, DEPUTY.

I hereby approve the foregoing Resolution this 18th day of January, 1907.

JOHN L. SEHON,

Mayor of the City of San Diego, California.

I hereby certify that the above and foregoing is a full true and correct copy of Resolution of Intention No. 3067, of the Resolutions of the City of San Diego, California, as adopted by the Common Council of the said City on the 14th day of January, 1907 and as approved by the Mayor of said City on the 18th day of January, 1907.


City Clerk of the City of San Diego, California.

RESOLUTION OF INTENTION NO. 3068.

TO CLOSE ALL OF THE ALLEY IN BLOCK ONE OF BROULETT'S ADDITION IN THE CITY OF
SAN DIEGO.

BE IT RESOLVED, By the Common Council of the City of San Diego, as follows:

That it is the intention of the Common Council of the City of San Diego, a municipal corporation in the County of San Diego and State of California, to order the following street work and improvement to be done, to-wit:

To close all of that certain alley in the City of San Diego, State of California, in Block one of Broulett's Addition in said City; said Addition being a subdivision of the southeastten acres of Pueblo Lot 1793.

And that it is not deemed necessary that any land be taken therefor.

That the district of land to be affected and benefitted by said work and improvement and to be assessed to pay the damages, costs and expenses thereof is included within the following exterior boundaries, to-wit:

Commencing at the southeast corner of said Broulett's Addition, according to the map thereof made by Charles J. Fox in June 1872, on file in the office of the County Recorder of San Diego County, State of California, and which, by reference thereto, is incorporated herein and made a part hereof, thence westerly along the southerly line of said addition to the southwest corner thereof, thence northerly along the westerly line of said addition to the northwest corner thereof, thence easterly along the northerly line of said addition to the northeast corner thereof, thence southerly along the east line of said Addition to the place of beginning, excepting therefrom all public streets, alleys and highways.

That the San Diego Union and Daily Bee a daily newspaper published and circulated and of general circulation in the said City of San Diego be and it is hereby designated as the newspaper in which the Street Superintendent of said City shall cause to be published, in the manner and form required by law, notice of the passage of this Resolution of Intention and the said Street Superintendent is hereby directed to cause notices of the passage of this resolution to be posted in the manner and form required by law, and to cause a notice similar in substance to be published in said newspaper for a period of ten days in the manner required by law.

Passed and adopted by the ^{said} Common Council of the said City of San Diego, California, this 14th day of January, 1907 by the following vote, to-wit:

AYES---COUNCILMEN:-Thorpe, Blochman, Kelly, McNeill, Creelman Johnson and Goldkamp.

NOES---NONE:-

ABSENT-COUNCILMEN:-Morrow and Reynolds.

A. P. JOHNSON, Jr.

President of the Common Council of the City of San Diego, California.

I hereby certify that the above and foregoing Resolution of Intention was passed by the Common Council of the said City of San Diego, at the time and by the vote, above stated.

(SEAL).

J. T. BUTLER,

City Clerk of the City of San Diego, California, and Ex-Officio Clerk
of the Common Council of the City of San Diego.

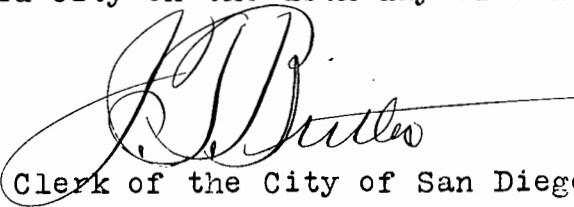
By PERCY L. DAY, DEPUTY.

I hereby approve the foregoing Resolution this 18th day of January, 1907.

JOHN L. SEHON,

Mayor of the City of San Diego, California.

I hereby certify that the above and foregoing is a full, true and correct copy of Resolution of Intention No. 3068, of the Resolutions of the City of San Diego, California, as adopted by the Common Council of the said City on the 14th day of January, 1907 and as approved by the Mayor of said City on the 18th day of January, 1907.


City Clerk of the City of San Diego, California.

R E S O L U T I O N O F I N T E N T I O N N O . 3 0 6 9 .

TO CLOSE ALL OF THE ALLEY IN BLOCK 2 OF BROULETT'S ADDITION IN THE CITY OF
SAN DIEGO.

BE IT RESOLVED, By the Common Council of the City of San Diego, as follows:

That it is the intention of the Common Council of the City of San Diego, a municipal corporation in the County of San Diego and State of California, to order the following street work and improvement to be done to-wit:

To close all of the alley in the City of San Diego, State of California, in Block 2 of Broulett's Addition in said City; said addition being a sub-division of the southeast ten acres of Pueblo Lot 1793.

And that it is not deemed necessary that any land be taken therefor.

That the district of lands to be affected and benefitted by said work and improvement and to be assessed to pay the damages, costs and expenses thereof is included within the following exterior boundaries, to-wit:

Commencing at the southeast corner of said Broulett's Addition, according to the map thereof made by Charles J. Fox in June, 1872, on file in the office of the County Recorder of San Diego County, State of California, and which by reference thereto is incorporated herein and made a part hereof, thence westerly along the southerly line of said addition to the southwest corner thereof, thence northerly along the westerly line of said addition to the northwest corner thereof, thence easterly along the northerly line of said addition to the northeast corner thereof thence southerly along the east line of said addition to the place of beginning, excepting therefrom all public streets, alleys and highways.

That the San Diego Union and Daily Bee, a daily newspaper published and circulated, and of general circulation in the said City of San Diego, be and it is hereby designated as the newspaper in which the Street Superintendent of said City shall cause to be published, in the manner and form required by law, a notice of the passage of this Resolution of Intention, and ^{the} said Street Superintendent is hereby directed to cause notices of the passage of this resolution to be posted in the manner and form required by law, and to cause a notice similar in substance to be published in said newspaper for a period of ten days in the manner required by ~~said~~ ^{said} law.

Passed and adopted by the Common Council of the said City of San Diego, California, this 14th day of January, 1907, by the following vote, to-wit:

AYES---COUNCILMEN:-Thorpe, Blochman, Kelly, McNeill, Johnson and Goldkamp.

NOES---NONE:-

ABSENT-COUNCILMEN:-Morrow and Reynolds.

A. P. JOHNSON, Jr.

President of the Common Council of the City of San Diego,
California.

I hereby certify that the above and foregoing Resolution of Intention was passed by the Common Council of the said City of San Diego, at the time and by the vote above stated.

(SEAL).

J. T. BUTLER,

City Clerk of the City of San Diego, California, and Ex-Officio Clerk
of the Common Council of the City of San Diego.

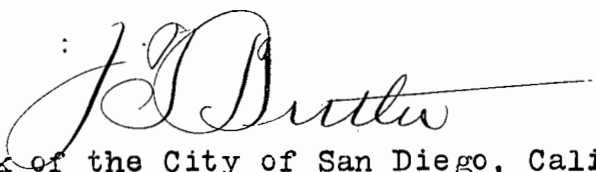
By PERCY L. DAY, Deputy.

I hereby approve the foregoing Resolution this 18th day of January, 1907.

JOHN L. SEHON,

Mayor of the City of San Diego, California.

I hereby certify that the above and foregoing is a full, true and correct copy of Resolution of Intention No. 3069, of the Resolutions of the City of San Diego, California as adopted by the Common Council of the said City of San Diego, on the 14th day of January, 1907 and as approved by the Mayor of said City on the 18th day of January, 1907.


City Clerk of the City of San Diego, California.

RESOLUTION OF INTENTION NO. 3070.

TO CLOSE THE ALLEY IN BLOCK 2 OF PARK ADDITION IN THE CITY OF SAN DIEGO.

BE IT RESOLVED, By the Common Council of the City of San Diego, as follows:

That it is the intention of the Common Council of the City of San Diego, a municipal corporation in the County of San Diego, and State of California, to order the following street work and improvement to be done, to-wit :

To close all that alley in the City of San Diego, California, being in Block 2 in Park Addition, a subdivision of the northwest quarter of Pueblo Lot No. 1138 according to the map thereof by "M Sherman Prop.", on file in the office of the County Recorder of San Diego County, State of California, which, by reference thereto is incorporated herein and made a part hereof.

And that it is not deemed necessary that any land be taken therefor.

That the district of lands to be affected and benefitted by said work and improvement and to be assessed to pay the damages, costs and expenses thereof is included within the following exterior boundaries, to-wit:

Commencing at the northwest corner of said Block 2 in Park Addition, thence southerly along the west line of said Block 2 to the southwest corner thereof, thence easterly along the south line of said Block 2 to the southeast corner thereof, thence northerly along the east line of said Block 2 to the northeast corner thereof, thence westerly along the north line of said Block 2 to the northwest corner thereof.

That the San Diego Union and Daily Bee, a daily newspaper published and circulated and of general circulation in the said City of San Diego, be and it is hereby designated as the newspaper in which the Street Superintendent of said City shall cause to be published, in the manner and form required by law, notice of the passage of this Resolution of Intention, and the said Street Superintendent is hereby directed to cause notices of

the passage of this resolution to be posted in the manner and form required by law, and to cause a notice similar in substance to be published in said newspaper for a period of ten days in the manner required by law.

Passed and adopted by the said Common Council of the said City of San Diego, California, this 14th day of January, ¹⁹⁰⁷ by the following vote, to-wit:

AYES---COUNCILMEN:-Thorpe, Blochman, Kelly, McNeill, Creelman, Johnson and Goldkamp.

NOES---NONE:-

ABSENT-COUNCILMEN:-Morrow and Reynolds.

A. P. JOHNSON, Jr.

President of the Common Council of the City of San Diego, California.

I hereby certify that the above and foregoing Resolution of Intention was passed by the Common Council of the said City of San Diego, at the time and by the vote above stated.

(SEAL).

J. T. BUTLER,

City Clerk of the City of San Diego, California, and Ex-Officio Clerk of the Common Council of the City of San Diego.

By PERCY L. DAY, DEPUTY.

I hereby approve the foregoing Resolution this 18th day of January, 1907.

JOHN L. SEHON,

Mayor of the City of San Diego, California.

I hereby certify that the above and foregoing is a full, true and correct copy of Resolution of Intention No. 3070 of the Resolutions of the City of San Diego, California, as adopted by the Common Council of the said City on the 14th day of January, 1907, and as approved by the Mayor of said City on the 18th day of January, 1907.


City Clerk of the City of San Diego, California.

RESOLUTION OF INTENTION NO. 3071.

TO CLOSE THE ALLEY IN BLOCK 4 OF PARK ADDITION IN THE CITY OF SAN DIEGO.

BE IT RESOLVED, By the Common Council of the City of San Diego, as follows:

That it is the intention of the Common Council of the City of San Diego, a municipal corporation in the County of San Diego, and State of California, to order the following street work and improvement to be done to-wit:

To close all that alley in the City of San Diego, California, being in Block 4 in Park Addition, a subdivision of the northwest quarter of Pueblo Lot 1138 according to the map thereof by "M. Sherman, Prop", on file in the office of the County Recorder of San Diego County, State of California, which by reference hthereto, is incorporated herein and made a part hereof.

And that it is not deemed necessary that any land be taken therefor.

That the district of land to be affected and benefitted by said work and improvement and to be assessed to pay the damages, costs and expenses thereof is included within the following exterior boundaries, to-wit:

Commencing at the northwest corner of said Block 4 in Park Addition, thence southerly along the west line of said Block 4 to the southwest corner thereof, thence easterly along the south line of said Block 4 to the southeast corner thereof, thence northerly along the east line of said Block 4 to the northeast corner thereof, thence westerly along the north line of said Block 4 to the northwest corner thereof.

That the San Diego Union and Daily Bee a daily newspaper published and circulated and of general circulation in the said City of San Diego, be and it is hereby designated as the newspaper in which the Street Superintendent of said City shall cause to be published, in the manner and form required by law, notice of the passage of this Resolution of Intention, and the said Street Superintendent is hereby directed to cause notices of the passage of this resolution to be posted in the manner and form required by law, and to cause a notice similar in substance to be published in said newspaper for a period of ten days in the manner required by law.

Passed and adopted by the said Common Council of the said City of San Diego, California, this 14th day of January, 1907, by the following vote, to-wit:

AYES---COUNCILMEN:-Thorpe, Blochman, Kelly, McNeill, Greelman, Johnson and Goldkamp.

NOES---NONE:-

ABSENT-COUNCILMEN:-Morrow and Reynolds,

A. P. JOHNSON, Jr.

President of the Common Council of the City of San Diego, California.

I hereby certify that the above and foregoing Resolution of Intention was passed by the Common Council of the said City of San Diego, at the time and by the vote above stated.

(SEAL).

J. T. BUTLER,

City Clerk of the City of San Diego, California, and Ex-Officio

Clerk of the Common Council of the City of San Diego.

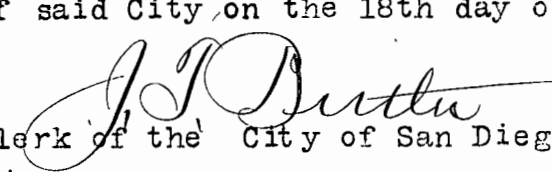
By PERCY L. DAY, DEPUTY.

I hereby approve the foregoing Resolution this 18th day of January, 1907.

JOHN L. SEHON,

Mayor of the City of San Diego, California.

I hereby certify that the above and foregoing is a full, true and correct copy of Resolution of Intention No. 3071, of the Resolutions of the City of San Diego, California, as adopted by the Common Council of the said City on the 14th day of January, 1907, and as approved by the Mayor of said City on the 18th day of January, 1907.


City Clerk of the City of San Diego, California.

R E S O L U T I O N O F I N T E N T I O N N O . 3 0 7 2 .

TO CLOSE THE ALLEY IN BLOCK 3 OF PARK ADDITION IN THE CITY OF SAN DIEGO.

BE IT RESOLVED, By the Common Council of the City of San Diego, as follows:

That it is the intention of the Common Council of the City of San Diego, a municipal corporation in the County of San Diego and State of California, to order the following street work and improvement to be done, to-wit:

To close all that alley in the City of San Diego, California, being in Block 3

in Park Addition, a subdivision of the northwest quarter of Pueblo Lot No. 1138 according to the Map thereof "M. Sherman., Prop" on file in the office of the County Recorder of San Diego County, State of California, which, by reference, thereto, is incorporated herein and made a part hereof.

And that it is not deemed necessary that any land be taken therefor.

That the district of land to be affected and benefitted by said work and improvement and to be assessed to pay the damages, costs and expenses thereof is included in within the following exterior boundaries to-wit:

Commencing at the northwest corner of said Block 3 in Park addition, thence southerly along the west line of said Block 3 to the southwest corner thereof, thence easterly along the south line of said Block 3 to the southeast corner thereof, thence northerly along the east line of said Block 3 to the northeast corner thereof, thence westerly along the north line of said Block 3 to the northwest corner thereof,

That the San Diego Union and Daily Bee, a daily newspaper published and circulated and of general circulation in the said City of San Diego, be and it is hereby designated as the newspaper in which the Street Superintendent of said City shall cause to be published, in the manner and form required by law, notice of the passage of this Resolution of Intention and the said Street Superintendent is hereby directed to cause notices of the passage of this resolution to be posted in the manner and form required by law, and to cause a notice similar in substance to be published in said newspaper for a period of ten days in the manner required by law.

Passed and adopted by the said Common Council of the said City of San Diego, California, this 14th day of January, 1907 by the following vote to-wit:

AYES---COUNCILMEN:-Thorpe, Blochman, Kelly, McNeill, Creelman, Johnson and Goldkamp.

NOES---NONE:-

ABSENT-COUNCILMEN:-Morrow and Reynolds,

A. P. JOHNSON, Jr.

President of the Common Council of the City of San Diego, California.

I hereby certify that the above and foregoing Resolution of Intention was passed by the Common Council of the said City of San Diego, at the time and by the vote above stated.

(SEAL).

J. T. BUTLER,

City Clerk of the City of San Diego, California, and Ex-Officio Clerk of the Common Council of the said City of San Diego.

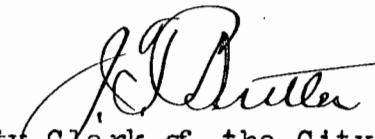
By PERCY L. DAY, DEPUTY.

I hereby approve the foregoing resolution this 18th day of January, 1907.

JOHN L. SEHON,

Mayor of the City of San Diego, California.

I hereby certify that the above and foregoing is a full, true and correct copy of Resolution of Intention No. 3072, of the Resolutions of the City of San Diego, California, as adopted by the Common Council of the said City of San Diego on the 14th day of January, 1907 and as approved by the Mayor of said City on the 18th day of January, 1907.


City Clerk of the City of San Diego, California.

RESOLUTION OF INTENTION NO. 3073.

TO CLOSE THE ALLEY IN BLOCK ONE OF PARK ADDITION IN THE CITY OF SAN DIEGO.

BE IT RESOLVED, By the Common Council of the City of San Diego, as follows:

That it is the intention of the Common Council of the City of San Diego, a municipal corporation in the County of San Diego and State of California, to order the following street work and improvement to be done, to-wit:

To close all that alley in the City of San Diego, California, being in Block one in Park addition, a sub-division of the northwest quarter of Pueblo Lot No. 1138 according to the map thereof by "M. Sherman., Prop." on file in the office of the County Recorder of San Diego County, State of California, which by reference thereto, is incorporated herein and made a part hereof.

And that it is not deemed necessary that any land be taken therefor.

That the district of lands to be affected and benefitted by said work and improvement and to be assessed to pay the damages, costs and expenses thereof is included within the following exterior boundaries, to-wit:

Commencing at the northwest corner of Block one in Park Addition, thence southerly along the west line of said Block one to the southwest corner thereof, thence easterly along the south line of said Block one to the southeast corner thereof; thence northerly along the east line of said Block one to the northeast corner thereof, thence westerly along the north line of said Block one to the northwest corner thereof.

That the San Diego Union and daily Bee, a daily newspaper published and circulated and of general circulation in the said City of San Diego, be and it is hereby designated as the newspaper in which the Street Superintendent of said City shall cause to be published in the manner and form required by law, notice of the passage of this Resolution of Intention, and the said Street Superintendent is hereby directed to cause notices of the passage of this Resolution to be posted in the manner and form required by law, and to cause a notice similar in substance to be published in said newspaper for a period of ten days in the manner required by law.

Passed and adopted by the said Common Council of the said City of San Diego, California, this 14th day of January, 1907, by the following vote, to-wit:

AYES---COUNCILMEN:-Thorpe, Blochman, Kelly, McNeill, Creelman, Johnson and Goldkamp.

NOES---NONE:-

ABSENT-COUNCILMEN:-Morrow and Reynolds.

A. P. JOHNSON, Jr.

President of the Common Council of the City of San Diego, California.

I hereby certify that the above and foregoing Resolution Of Intention was passed by the Common Council of the said City of San Diego, at the time and by the vote above stated.

(SEAL).

J. T. BUTLER,

City Clerk of the City of San Diego, California, and Ex-Officio Clerk of the Common Council of the City of San Diego.

By PERCY L. DAY, DEPUTY.

I hereby approve the foregoing resolution this 18th day of January, 1907.

JOHN L. SEHON,

Mayor of the City of San Diego, California.

I hereby certify that the above and foregoing is a full, true and correct copy of Resolution of Intention No. 3073, of the Resolutions of the City of San Diego, California, as adopted by the Common Council of the said City on the 14th day of January, and as approved by the Mayor of said City of the 18th day of January, 1907.

City Clerk of the City of San Diego, California.

R E S O L U T I O N O F I N T E N T I O N N O . 3074.

TO CLOSE NINTH STREET FROM THE SOUTH LINE OF BROOKES AVENUE TO THE NORTH LINE OF A STREET COMMONLY KNOWN AS UPAS STREET OR PARKWAY IN THE CITY OF SAN DIEGO.

as follows: That it ^{of the Common Council} is the intention of the City

BE IT RESOLVED, By the Common Council of the City of San Diego, a municipal corporation in the County of San Diego and State of California, to order the following street work and improvement to be done, to-wit:

To close Ninth street from the south line of Brookes avenue to the north line of a street commonly known as Upas street or Parkway, in the city of San Diego, California.

And that it is not deemed necessary that any land be taken therefor.

That the district of lands to be affected and benefitted by said work and improvement and to be assessed to pay the damages, costs and expenses thereof is included within the following exterior boundaries to-wit:

Commencing at the southeast corner of the intersection of Brookes Avenue and Eighth street, thence southerly along the east line of Eighth street to the northwely line of a street commonly known as Upas street or Parkway, thence easterly along the northerly line of Upas street or Parkway to the westerly line of Tenth street, thence northerly along the westerly line of Tenth street to the southerly line of Brookes avenue; thence westerly along the southerly line of Brookes avenue to the point of commencement; excepting therefrom all public streets, roads, alleys, avenues and highways.

That the San Diego Union & Daily Bee, a daily newspaper published and circulated and of general circulation in the said City of San Diego, be and it is hereby designated as the newspaper in which the Street Superintendent of said City shall cause to be published, in the manner and form required by law, notice of the passage of this Resolution of Intention and the said Street Superintendent is hereby directed to cause notices of the passage of this resolution to be posted in the manner and form required by law, and to cause a notice similar in substance to be published in said newspaper for a period of ten days in the manner required by law.

Passed and adopted by the said Common Council of the said City of San Diego, California, this 14th day of January, 1907 by the following vote, to-wit:

AYES---COUNCILMEN:-Thorpe, Blochman, Kelly, McNeill, Creelman, Johnson and Goldkamp.

NOES---NONE:-

ABSENT) COUNCILMEN-Morrow and Reynolds,

A. P. JOHNSON, Jr.

President of the Common Council of the City of San Diego, California.

I hereby certify that the above and foregoing Resolution of Intention was passed by the Common Council of the said City of San Diego at the time and by the vote above stated.

(SEAL).

J. T. BUTLER,

City Clerk of the City of San Diego, California, and Ex-Officio Clerk of the Common Council of the City of San Diego.


By PERCY L. DAY. DEPUTY.

I hereby approve the foregoing Resolution this 18th day of January, 1907.

JOHN L. SEHON,

Mayor of the City of San Diego, California.

I hereby certify that the above and foregoing is a full, true and correct copy of Resolution of Intention No. 3074, of the Resolutions of the City of San Diego, California, as adopted by the Common Council of the said City and as approved by the Mayor of said City on the 18th day of January, 1907.


City Clerk of the City of San Diego, California.

R E S O L U T I O N O F I N T E N T I O N N O . 3 0 7 5 .

TO CLOSE BROOKES AVENUE FROM THE WEST LINE OF RICHMOND STREET TO THE EAST LINE OF VERMONT STREET.

BE IT RESOLVED, By the Common Council of the City of San Diego, as follows:

That it is the intention of the Common Council of the City of San Diego, a municipal corporation in the County of San Diego and State of California, to order the following street work and improvement to be done, to-wit:

To close Brookes Avenue from the west line of Richmond street to the east line of Vermont street, in the city of San Diego, California.

And that it is not deemed necessary that any land be taken therefor.

That the district of lands to be affected and benefitted by said work and improvement and to be assessed to pay the damages, costs and expenses thereof, is included within the following exterior boundaries, to-wit:

Commencing at the southeast corner of the intersection of Cypress and Vermont streets, thence southerly along the east line of Vermont street to the north line of Myrtle street, thence easterly along the north line of Myrtle street to the west line of Richmond street; thence northerly along the west line of Richmond street to the south line of Cypress street, and thence westerly along the south line of Cypress street to the point of commencement.

That the San Diego Union & Daily Bee, a daily newspaper published and circulated, and of general circulation in the said City of San Diego, be and it is hereby designated as the newspaper in which the Street Superintendent of said City shall cause to be published in the manner and form required by law, notice of the passage of this Resolution of Intention, and the said Street Superintendent is hereby directed to cause notices of the passage of this Resolution to be posted in the manner and form required by law, and to cause a notice similar in substance to be published in said newspaper for a period of ten days in the manner required by law.

Passed and adopted by the said Common Council of the said City of San Diego, California this 14th day of January, 1907 by the following vote, to-wit:

AYES---COUNCILMEN:-Thorpe, Blochman, Kelly, McNeill, Creelman, Johnson and Goldkamp.

NOES---NONE:-

ABSENT-COUNCILMEN;)Morrow and Reynolds.

A. P. JOHNSON, Jr.

President of the Common Council of the City of San Diego, California.

I hereby certify that the above and foregoing Resolution of Intention was passed

by the Common Council of the said City of San Diego at the time and by the vote above stated.

(SEAL).

J. T. BUTLER,

City Clerk of the City of San Diego, California, and Ex-Officio Clerk
of the Common Council of the City of San Diego.


By PERCY L. DAY, DEPUTY.

I hereby approve the foregoing resolution this 18th day of January, 1907.

JOHN L. SEHON,

Mayor of the City of San Diego, California.

I hereby certify that the above and foregoing is a full, true and correct copy of Resolution of Intention No. 3075, of the Resolutions of the City of San Diego, California, as adopted by the Common Council of the said City of San Diego, and as approved by the Mayor of said City on the 18th day of January, 1907.


City Clerk of the City of San Diego, California.

RESOLUTION OF INTENTION NO. 3076.

TO CLOSE ALL THE ALLEY IN BLOCK 222 OF UNIVERSITY HEIGHTS IN THE CITY OF
SAN DIEGO.

BE IT RESOLVED, By the Common Council of the City of San Diego, as follows:

That it is the intention of the Common Council of the City of San Diego, a municipal corporation in the County of San Diego and State of California, to order the following street work and improvement to be done, to-wit:

To close all the alley in Block 222 of University Heights, in the City of San Diego, California.

And that it is not deemed necessary that any land be taken therefor.

That the district of lands to be affected and benefitted by said work and improvement and to be assessed to pay the damages, costs and expenses thereof, is included within the following exterior boundaries, to-wit:

Commencing at the northwest corner of said Block 222, and thence southerly along the western boundary line of said block to the southwest corner thereof, thence easterly along the south boundary line of said block to the southeast corner thereof, thence northerly along the eastern boundaryline of said block to the northeasterly corner thereof, thence westerly along the northern line of said block to the point of commencement.

Said block being described according to the map of University Heights made by G. A. d'Hemecourt and on file in the office of the County Recorder of said County, which by reference thereto, is incorporated herein and made a part hereof.

That the San Diego Union and Daily Bee, a daily newspaper published and circulated and of general circulation in the said City of San Diego, be, and it is hereby designated as the newspaper in which the Street Superintendent of said City shall cause to be published in the manner and form required by law, notice of the passage of this Resolution of Intention, and the said Street Superintendent is hereby directed to cause notices of the passage of this resolution to be posted in the manner and form required by law, and to cause a notice similar in substance to be published in said newspaper for a period of ten days in the

manner and form required by law.

Passed and adopted by the said Common Council of the said City of San Diego, California, this 14th day of January, 1907, by the following vote, to-wit:

AYES---COUNCILMEN:-Thorpe, Blochman, Kelly, McNeill, Creelman, Johnson and Goldkamp.

NOES---NONE:-

ABSENT-COUNCILMEN:-Morrow and Reynolds.

A. P. JOHNSON, Jr.

President of the Common Council of the City of San Diego, California.

I hereby certify that the above and foregoing Resolution of Intention was passed by the Common Council of the said City of San Diego, at the time and by the vote above stated.

(SEAL).

J. T. BUTLER,

City Clerk of the City of San Diego, California, and Ex-Officio
Clerk of the Common Council of the City of San Diego.


By PERCY L. DAY, DEPUTY.

I hereby approve the foregoing resolution this 18th day of January, 1907.

JOHN L. SEHON,

Mayor of the City of San Diego, California.

I hereby certify that the above and foregoing is a full, true and correct copy of Resolution of Intention No. 3076, of the Resolutions of the City of San Diego, California, as adopted by the Common Council of the said City on the 14th day of January and as approved by the Mayor of said City on the 18th day of January, 1907.


City Clerk of the City of San Diego, California.

R E S O L U T I O N O F I N T E N T I O N N O . 3 0 7 7 .

TO CLOSE ALL THE ALLEY IN BLOCK 221, OF UNIVERSITY HEIGHTS IN THE CITY OF
SAN DIEGO.

BE IT RESOLVED, By the Common Council of the City of San Diego, as follows:

That it is the intention of the Common Council of the City of San Diego, a municipal corporation in the County of San Diego, and State of California, to order the following street work and improvement to be done, to-wit:

To close all the alley in Block 221 of University Heights, in the City of San Diego, California.

And that it is not deemed necessary that any land be taken therefor.

That the district of lands to be affected and benefitted by said work and improvement and to be assessed to pay the damages, costs, and expenses thereof, is included within the following exterior boundaries, to-wit:

Commencing at the northwest corner of said Block 221, thence southerly along the western boundary line of said Block to the southwest corner thereof, thence easterly along the southern boundary line of said Block to the southeast corner thereof, thence northerly

along the eastern boundary line of said Block to the northeast corner thereof, thence westerly along the northern boundary line of said Block to the point of commencement.

Said Block 221 being described according to the map of University Heights made by G. A. d'Hemecourt, and on file in the office of the County Recorder of said County, which by reference thereto is incorporated, herein and made a part hereof.

That the San Diego Union & Daily Bee, a daily Newspaper published and circulated and of general circulation in the said City of San Diego, be and it is hereby designated as the newspaper in which the Street Superintendent of said City shall cause to be published in the manner and form required by law, notice of the passage of this Resolution of Intention, and the said Street Superintendent is hereby directed to cause notices of the passage of this resolution to be posted in the manner and form required by law, and to cause a notice similar in substance to be published in said newspaper for a period of ten days in the manner required by law.

Passed and adopted by the said Common Council of the said City of San Diego, California, this 14th day of January, 1907, by the following vote, to-wit:

AYES---COUNCILMEN:-Thorpe, Blochman, Kelly, McNeill, Creelman, Johnson and Goldkamp.

NOES---NONE;)

ABSENT-COUNCILMEN:-Morrow and Reynolds.

A. P. JOHNSON, Jr.

President of the Common Council of the City of San Diego, California.

I hereby certify that the above and foregoing Resolution of Intention was passed by the Common Council of the said City of San Diego at the time and by the vote above stated.

(SEAL).

J. T. BUTLER,

City Clerk of the City of San Diego, California, and Ex-Officio Clerk of the Common Council of the City of San Diego.

By PERCY L. DAY, DEPUTY.

I hereby approve the foregoing resolution this 18th day of January, 1907.

JOHN L. SEHON,

Mayor of the City of San Diego, California.

I hereby certify that the above and foregoing is a full, true and correct copy of Resolution of Intention No. 3077, of the Resolutions of the City of San Diego, California, as adopted by the Common Council, of the said City on the 14th day of January, 1907 and as approved by the Mayor of said City on the 18th day of January, 1907.


City Clerk of the City of San Diego, California.

R E S O L U T I O N NO. 3078.

BE IT RESOLVED, By the Common Council of the City of San Diego, as follows:

That it be and is hereby determined by this Common Council that Eighth street from the north line of Robinson avenue to the south line of University avenue, be improved between said points by the construction of sidewalks and curbs thereon, in accordance with the specifications for such work as contained in Ordinance No. II40, approved June 17th, 1902.


That the owners of property fronting upon said street between said points shall have until the 3rd day of June, 1907, within which to construct sidewalks and curbs thereon at private contract.

That the City Engineer be and he is hereby authorized and directed to prepare a profile of the sidewalk of said street between said points, and furnish to any person applying therefor an estimate of the number of cubic yards of excavation or embankment necessary to bring any portion of the sidewalk of said street to its official grade.

That on said 3rd day of June, 1907, said City Engineer shall furnish this Council a detailed report showing the amount of sidewalking and curbing yet to be done on said street between said points.

That the City Clerk advertise the fact that said improvement has been decided upon, and that property-owners desiring to construct sidewalks and curbs by private contract must complete said work on or before the said 3rd day of June 1907.

I hereby certify that the above and foregoing is a full, true and correct copy of Resolution No. 3078, of the Resolutions of the City of San Diego, California, as adopted by the Common Council of the said City on the 21st day of January, 1907.


City Clerk of the City of San Diego, California.

R E S O L U T I O N N O . 3079.

BE IT RESOLVED, By the Common Council of the City of San Diego, as follows:

That it be and is hereby determined by this Common Council that 16th street from the north line of "H" street to the south line of the City Park, be improved between said points by the construction of sidewalks and curbs thereon, in accordance with the specifications for such work as contained in Ordinance No. 1140, approved June 17th, 1902.


That the owners of property fronting upon said street between said points shall have until the 1st day of July 1907 within which to construct sidewalks and curbs thereon at private contract.

That the City Engineer be and he is hereby authorized and directed to prepare a profile of the sidewalk of said street between said points, and furnish to any person applying therefor an estimate of the number of cubic yards of excavation or embankment necessary to bring any portion of the sidewalk of said street to its official grade.

That on said 1st day of July 1907 said City Engineer shall furnish this Council a detailed report showing the amount of sidewalking and curbing yet to be done on said street between said points.

That the City Clerk advertise the fact that said improvement has been decided upon, and that property owners desiring to construct sidewalks and curbs by private contract must complete said work on or before the said 1st day of July 1907.

I hereby certify that the above and foregoing is a full, true and correct copy of Resolution No. 3079, of the Resolutions of the City of San Diego, California, as adopted by the Common Council of the said City on the 21st day of January, 1907.


City Clerk of the City of San Diego, California.

R E S O L U T I O N NO. 3080.

BE IT RESOLVED, By the Common Council of the City of San Diego, as follows:

That it be and is hereby determined by this Common Council that Fourteenth street from the south line of the 1400-acre public park to the north line of I street, be improved between said points by the construction of sidewalks and curbs thereon, in accordance with the specifications for such work as contained in Ordinance No. 1140, approved June 17th, 1902.


That the owners of property fronting upon said street between said points shall have until the first day of April 1907, within which to construct sidewalks and curbs thereon at private contract.

That the City Engineer be and he is hereby authorized and directed to prepare a profile of the sidewalks of said street between said points, and furnish to any person applying therefor an estimate of the number of cubic yards of excavation or embankment necessary to bring any portion of the sidewalk of said street to its official grade.

That said 1st day of April 1907 said City Engineer shall furnish this Council a detailed report showing the amount of sidewalking and curbing yet to be done on said street between said points.

That the City Clerk advertise the fact that said improvement has been decided upon, and that property owners desiring to construct sidewalks and curbs by private contract must complete said work on or before the 1st day of April, 1907.

I hereby certify that the above and foregoing is a full, true and correct copy of Resolution No. 3080, of the Resolutions of the City of San Diego, California, as adopted by the Common Council of the said City on the 21st day of January, 1907.


City Clerk of the City of San Diego, California.

R E S O L U T I O N NO. 3081.

BE IT RESOLVED, By the Common Council of the City of San Diego, as follows:

That it be and is hereby determined by this Common Council that Front street from the north line of Fir street to the south line of Kalmia street, be improved between said points by the construction of sidewalks and curbs thereon, in accordance with the specifications for such work as contained in Ordinance No. 1140, approved June 17th, 1902.

That the owners of property fronting upon said street between said points shall have until the 1st day of April 1907 within which to construct sidewalks and curbs thereon at private contract.

That the City Engineer be and he is hereby authorized and directed to prepare a profile of the sidewalk of said street between said points, and furnish to any person applying therefor an estimate of the number of cubic yards of excavation or embankment necessary to bring any portion of the sidewalk of said street to its official grade.

That on said 1st day of April 1907 said City Engineer shall furnish this Council a detailed report showing the amount of sidewalking and curbing yet to be done on said street between said points.

That the City Clerk advertise the fact that said improvement has been decided upon, and that property owners desiring to construct sidewalks and curbs by private contract must complete said work on or before the said 1st day of April 1907.

I hereby certift that the above and foregoing is a full, true and correct copy of Resolution No,3081,of the Resolutions of the City of San Diego,California, as adopted by the Common Council of the said City on the 21st day of January,1907.

J.T.BUTLER,

City Clerk of the City of San Diego, California.

By *H. C. Hensley*, Deputy.

R E S O L U T I O N NO.3082.

BE IT RESOLVED,by the Common Council of the City of San Diego, as follows:

That it be and is hereby determined by this Common Council that University Boulevard, from the north line of University Avenue to the north end of said boulevard, be improved between said points by the construction of sidewalks and curbs thereon, in accordance with the specifications for such work as contained in Ordinance No. 1140, approved June 17th,1902.

That the owners of property fronting upon said boulevard between said points shall have until the 1st day of April 1907 within which to construct sidewalks and curbs thereon at private contract.

That the City Engineer be and he is hereby authorized and directed to prepare a profile of the sidewalk of said boulevard between said points, and furnish to any person applying therefor an estimate of the number of cubic yards of excavation or embankment necessary to bring any portion of the sidewalk of said boulevard to its official grade.

That on said 1st day of April 1907 said City Engineer shall furnish this Council a detailed report showing the amount of sidewalking and curbing yet to be done upon said boulevard between said points.

That the City Clerk advertise the fact that said improvement has been decided upon, and that property owners desiring to construct sidewalks and curbs by private contract must complete said work on or before the said 1st day of April 1907.

I hereby certify that the above and foregoing is a full, true and correct copy of Resolution No.3082,of the Resolutions of the City of San Diego, California, as adopted by the Common Council of the said City on the 21st day of January,1907.

J.T.BUTLER,

City Clerk of the City of San Diego, California.

By *H. C. Hensley*, Deputy.

R E S O L U T I O N NO. 3083.

BE IT RESOLVED,By the Common Council of the City of San Diego, as follows:

That it be and is hereby determined by this Common Council that University avenue from the east line of Fifth street to the west line of University boulevard, be improved between said points by the construction of sidewalks and curbs thereon, in accordance with the specifications for such work as contained in Ordinance No. 1140, approved June 17th, 1902.

That the owners of property fronting upon said avenue between said points shall have until the 1st day of April 1907 within which to construct sidewalks and curbs thereon at private contract.

That the City Engineer be and he is hereby authorized and directed to prepare a profile of the sidewalk of said avenue between said points, and furnish to any person applying therefor an estimate of the number of cubic yards of excavation or embankment necessary to bring any portion of the sidewalk of said avenue to its official grade.

That on said 1st day of April 1907 said City Engineer shall furnish this Council a detailed report showing the amount of sidewalking and curbing yet to be done on said avenue between said points.

That the City Clerk advertise the fact that said improvement has been decided upon, and that property owners desiring to construct sidewalks and curbs by private contract must complete said work on or before the said 1st day of April 1907.

I hereby certify that the above and foregoing is a full, true and correct copy of Resolution No. 3083, of the Resolutions of the City of San Diego, California, as adopted by the Common Council of said City on the 21st day of January, 1907.

J.T.BUTLER,

City Clerk of the City of San Diego, California.

By *H.C. Hensley*, Deputy.

R E S O L U T I O N NO. 3084.

BE IT RESOLVED, By the Common Council of the City of San Diego, as follows:

That permission be and it is hereby granted to Elsa F. Wentscher to remove one eucalyptus and three pepper trees from in front of the west half of lots E and F, block 20, Horton's addition.

I hereby certify that the above and foregoing is a full, true and correct copy of Resolution No. 3084, of the Resolutions of the City of San Diego, California, as adopted by the Common Council of said City on the 21st day of January, 1907.

J.T.BUTLER,

City Clerk of the City of San Diego, California.

By *H.C. Hensley*, Deputy.

R E S O L U T I O N NO. 3085.

BE IT RESOLVED, By the Common Council of the City of San Diego, as follows:

That permission be and it is hereby granted Johanna Reimers to remove a tree from the curb line in front of 1434 Fifth street.

I hereby certify that the above and foregoing is a full, true and correct copy of Resolution No. 3085, of the Resolutions of the City of San Diego, California, as adopted by the Common Council of said City on the 21st day of January, 1907.

J.T.BUTLER,

City Clerk of the City of San Diego, California.

By *H.C. Hensley*, Deputy.

R E S O L U T I O N NO.3086

BE IT RESOLVED, By the Common Council of the City of San Diego, as follows:

That permission be and it is hereby granted to Florence Alling to remove a tree from in ~~front~~ front of 1418 Palm street.

I hereby certify that the above and foregoing is a full, true and correct copy of Resolution No. 3086, of the Resolutions of the City of San Diego, ^{California,} as adopted by the Common Council of said City on the 21st day of January, 1907.

J.T. BUTLER,

City Clerk of the City of San Diego, California.

By *H.C. Hensley*, Deputy.

R E S O L U T I O N NO.3087.

BE IT RESOLVED, By the Common Council of the City of San Diego, as follows:

That for the purpose of providing for the payment of claims against the City of San Diego, and to further provide for extra work and expenditures contemplated in the street department, the following amounts be, and the same are hereby, transferred from the surplus funds of the fiscal year 1906, herein named, to the said Street Fund.

From the Public Building Fund	\$ 2,000
From the General Fund	<u>12,250</u>
	14,250
To the Street Fund	\$14,250.

That the City Auditor and the City Treasurer be and they are hereby authorized and directed to make the entries in the records of their respective offices ^{necessary} to carry into effect the provisions of this Resolution.

I hereby certify that the above and foregoing is a full, true and correct copy of Resolution No.3087, of the Resolutions of the City of San Diego, ^{California,} as adopted by the Common Council of said City on the 21st day of January, 1907.

J.T. BUTLER,

City Clerk of the City of San Diego, California.

By *H.C. Hensley*, Deputy.

R E S O L U T I O N NO.3088.

BE IT RESOLVED, By the Common Council of the City of San Diego, as follows:

That the City Engineer of the City of San Diego, California be and he is hereby authorized and directed to prepare and furnish to this Common Council plans, drawings and profiles, for the paving of Fifth street in said City from the south line of "A" street to the South line of University Avenue, with asphalt Macadam pavement five inches thick from curb line to curb line, including all intersections of streets between said points except that portion of the said Fifth street and the said intersection of streets between said points occupied by any company or corporation having railroad tracks thereon, said plans and drawings to provide for necessary culverts for carrying storm and surface water.

I hereby certify that the above and foregoing is a full, true and correct copy of Resolution No. 3088, of the Resolutions of the City of San Diego, California, as adopted by the Common Council of said City on the 21st. day of January, 1907.

J. T. BUTLER,

City Clerk of the City of San Diego, California.

By *H.C. Hensley*, Deputy.

R E S O L U T I O N N O . 3089.

RESOLVED, By the Common Council of the City of San Diego, as follows:

That the petition of M.F.Heller, C.S.Alverson, Hattie M.Zeigler, Mrs. Mary E.Boyd, Alfred Keen and Bessie E. Dorcas filed with said Common Council this 7th day of January, 1907, for permission to grade "C" Street in the said City of San Diego, from the East line of Thirtieth Street to the center line of Thirty-first Street to its full width and to the grade thereof as now established be, and the same is hereby granted.

That said petitioners be and they are hereby authorized and permitted to grade said "C" Street from the East line of Thirtieth Street to the center line of Thirty-first Street to its full width and to its grade as now established, at their own expense, which grading shall be done under the supervision and to the satisfaction of the Superintendent of Streets of said City of San Diego.

I hereby certify that the above and foregoing is a full, true and correct copy of Resolution No. 3089, of the Resolutions of the City of San Diego, California, adopted by the Common Council of the said City on the 21st day of January, 1907.

J.T.BUTLER,

City Clerk of the City of San Diego, California.

By *H. C. Hensley*, Deputy.

R E S O L U T I O N N O . #3090.

BE IT RESOLVED, By the Common Council of the City of San Diego, as follows:

That the Board of Public Works be and it is hereby authorized and directed to purchase for the use of the various departments of the City Government \$50 worth of postage stamps.

I hereby certify that the appropriation made, or indebtedness incurred by reason of the provisions of the annexed Resolution in re purchase of postage stamps can be made without the violation of any of the provisions of the Charter of the City of San Diego, California.

Dated Jan. 21, 1907.

B.J.EDMONDS,

Auditor of the City of San Diego, California.

I hereby certify that the above and foregoing is a full, true and correct copy of Resolution No. 3090, of the Resolutions of the City of San Diego, California, as adopted by the Common Council of said City on the 21st day of January, 1907.

J.T.BUTLER,

City Clerk of the City of San Diego, California.

By *H. C. Hensley*, Deputy.

R E S O L U T I O N O F I N T E N T I O N N O . 3091.

TO CLOSE THE WESTERLY THIRTY FEET OF VISTA PLACE IN THE
CITY OF SAN DIEGO.

BE IT RESOLVED, By the Common Council of the City of San Diego, as follows:

That it is the intention of the Common Council of the City of San Diego, a municipal corporation in the County of San Diego and State of California, to order the

following street work and improvement to be done, to wit:

To close all of the westerly thirty feet of that certain street of the City of San Diego, California, known as "Vista Place" and being in University Heights addition in said City.

And that it is not deemed necessary that any land be taken therefor.

That the district of lands to be affected and benefited by said work and improvement and to be assessed to pay the damages, costs and expenses thereof is included within the following exterior boundaries, to wit:

Commencing at the southwest corner of Villa Lot No. 57, thence westerly along Copley avenue to the west line of along the northerly line of Pueblo Lot No. III3, thence northerly along the west line of III3 to the northwest corner of Villa Lot No. said Pueblo Lot No. 58, thence easterly along the north line of Villa Lot No. 58 to the northeast corner of said Villa Lot No. 58, thence southerly along the east line of said Villa Lot No. 58 to its intersection with the east line of said Vista Place, thence westerly along the northerly line of said Vista Place to the westerly line of said Vista Place, thence southerly along the westerly line of said Vista Place to the Place of beginning.

The aforesaid Pueblo Lot is described with reference to the map of the Pueblo Lands of the City of San Diego made by James Pascoe.

The aforesaid Villa Lots and streets hereinbefore mentioned are described with reference to the map of University Heights subdivision of Pueblo Lot No. III3 on file in the office of County Recorder of San Diego County, State of California.

And the said maps are by reference thereto incorporated herein and made a part hereof.

That the San Diego Union and Daily Bee, a daily newspaper published and circulated, and of general circulation, in the City of San Diego, be and it is hereby designated as the newspaper in which the Street Superintendent of said City shall cause to be published, in the manner and form required by law, notice of the passage of this Resolution of Intention, and the said Street Superintendent is hereby directed to cause notices of the passage of this resolution to be posted in the manner and form required by law, and to cause a notice similar in substance to be published in said newspaper for a period of ten days in the manner required by law.

Passed and adopted by the said Common Council of the said City of San Diego, California, this 14th day of January 1907, by the following vote, to wit:

AYES---COUNCILMEN:-Thorpe, Blochman, Kelly, McNeill, Creelman, Johnson and Goldkamp.

NOES---NONE.

ABSENT-COUNCILMEN:-Morrow and Reynolds.

A.P. JOHNSON, JR.

President of the Common Council of the City of San Diego, California.

I hereby certify that the above and foregoing Resolution of Intention was passed by the Common Council of the said City of San Diego, at the time and by the vote above stated.

(SEAL)

J.T. BUTLER,

City Clerk of the City of San Diego, California, and Ex-Officio

Clerk of the Common Council of the City of San Diego.

By PERCY L. DAY, Deputy.

I hereby approve the foregoing resolution this 24th day of January, 1907.

JOHN L. SEHON,

Mayor of the City of San Diego, California.

I hereby certify that the above and foregoing is a full, true and correct copy of Resolution No. 3091, of the Resolutions of the City of San Diego, California, as adopted by the Common Council of said City on the 14th day of January, 1907.

J.T. BUTLER,

City Clerk of the City of San Diego, California.

By *H. C. Hensley*, Deputy.

R E S O L U T I O N NO. 3092.

RESOLUTION ORDERING THE WORK OF
GRADING GRAND AVENUE IN REED & HUBBELL'S AND IN H.P. WHITNEY'S
ADDITIONS, IN THE CITY OF SAN DIEGO, CALIFORNIA,
FROM THE EAST LINE OF TWENTY-SIXTH STREET
TO THE WEST LINE OF THIRTY-FIRST STREET
AND CONSTRUCT CULVERTS THEREON.

RESOLVED, by the Common Council of the City of San Diego, a municipal corporation in the County of San Diego, State of California, that the public interest and convenience of said city require that the street work hereinafter described be done, and therefore the said Common Council hereby orders the following street work to be done in said city, to wit:

That Grand avenue, in the City of San Diego, California, in Reed & Hubbell's and in H.P. Whitney's Additions, from the east line of Twenty-sixth street to the west line of Thirty-first street, including all intersections of streets, between said points and the sidewalks of such intersections (exception such portions of said Grand avenue and the said intersections of streets, between said points, required by law to be kept in order or repair by any person or company having railroad tracks thereon, and excepting the intersections of cross-streets at the time of the adoption by this Common Council of Resolution of Intention No. 2983 on the 5th day of November, 1906, already graded or by this Common Council already ordered graded, intersecting said Grand avenue between said points) be graded to the official grade thereof according to the specifications therefor contained in Ordinance No. 2061 of the ordinances of the ^{said} City of San Diego, entitled, "An Ordinance Providing Specifications for the Grading of Streets in the City of San Diego, California," approved on the 6th day of June, 1905.

Also, that as a part of said work, there be constructed upon said Grand avenue, between the points thereon hereinbefore mentioned three salt-glazed vitrified pipe culverts, together with their appertaining structures, as shown by the plans, drawings and specifications hereinafter referred to.

A more particular description of the respective locations of each of said pipe culverts is contained in the plans, drawings and specifications therefor hereinafter referred to.

Each of said pipe culverts, with the appurtenances thereto, is to be located at the place on said avenue shown by, and constructed of the materials provided by, and in the manner and in all respects according to, the plans, drawings and specifications

therefor contained in that certain document on file in the office of the Clerk of said City of San Diego, and endorsed as follows, to wit: "Document No. I4843 Filed Sep 20 1906 J.T. Butler, City Clerk By Percy L. Day Deputy Communication from City Engineer Estimate of Yardage for for grading Grand ave. from 26th to 31st streets; also plans and specifications for the necessary culverts, and copies of which plans, drawings and specifications are on file in the office of the city engineer of said city, and the said plans, drawings and specifications are hereby approved and adopted as the plans, drawings and specifications for the construction of said culverts and all their appertaining structures as shown thereby; and by reference thereto said plans, drawings and specifications are incorporated herein and made a part hereof.

That the contractor or contractors to whom a contract shall be awarded for doing said work shall supply the deficiency of earth and material necessary for the performance thereof.

The San Diego Union and Daily Bee, a daily newspaper published and circulated and of general circulation in said City of San Diego, is hereby designated as the newspaper in which this Resolution Ordering Work, and the notice of said work inviting sealed proposals for doing the same, shall be published, in the manner and form, and by the persons required by law.

The Clerk of the said City of San Diego is hereby directed to post conspicuously for five days on or near the chamber door of the said Common Council, in the manner and form required by law, a notice with specifications inviting sealed proposals or bids for doing said work; and said Clerk is hereby directed to publish, for two days, in the manner and form required by law, a notice of said work, inviting sealed proposals or bids for doing the said work, and referring to the specifications posted or on file, in the said newspaper, designated as aforesaid for that purpose. Said notice shall require either a certified check or bond, as prescribed by law, for an amount not less than ten per cent. of the aggregate of the proposal.

Said Clerk of the said City of San Diego is also hereby directed to publish this resolution ordering work, for two days, in the manner required by law, in said newspaper hereinbefore designated for that purpose.

Passed and adopted by the Common Council of the said City of San Diego, California, this 21st day of January 1907, by the following vote, to wit:

AYES---COUNCILMEN:- Thorpe, Blochman, Kelly, McNeill, Creelman, Reynolds, Johnson and Goldkamp.

NOES---NONE.

ABSENT-COUNCILMAN:-Morrow.

A.P. JOHNSON, JR.

President of the Common Council of the City of San Diego, California.

I hereby certify that the above and foregoing Resolution Ordering Work was passed by the Common Council of the said City of San Diego, at the time and by the vote, above stated.

(SEAL)

J.T. BUTLER,

City Clerk of the City of San Diego, California, and Ex-Officio
Clerk of the Common Council of the said City of San Diego.

By PERCY L. DAY, Deputy.

I hereby approve the foregoing resolution this 24th day of January 1907.

JOHN L. SEHON,

Mayor of the City of San Diego, California.

I hereby certify that the above and foregoing is a full, true and correct copy of Resolution No. 3092, of the Resolutions of the City of San Diego, California, as adopted by the Common Council of said City on the 21st day of January, 1907.

J.T. BUTLER,
City Clerk of the City of San Diego, California.
By *H.C. Hensley*, Deputy.

R E S O L U T I O N NO. 3093.

THAT THE PUBLIC INTEREST OF THE CITY OF SAN DIEGO DEMANDS THE
CONSTRUCTION AND COMPLETION AND ACQUISITION OF
CERTAIN MUNICIPAL IMPROVEMENTS.

IT IS HEREBY RESOLVED, By the Common Council of the City of San Diego, in the State of California, said city being a municipal corporation created and organized under and in pursuance of section eight of Article eleven of the Constitution of the said State of California, that the public interest of the said city and of the inhabitants thereof, demands the construction, completion and acquisition by the said City, of each of the following enumerated municipal improvements in and of said City.

- I -

The furnishing, trenching, laying, construction and acquisition of a line of cast-iron water pipe, extending from the intersection of Fifth street and University avenue to the Old Town Reservoir, and requiring approximately,

619 feet of twenty inch pipe,

12002 feet of eighteen inch pipe,

1038 feet of four inch pipe,

together with all necessary appurtenances to said line, as shown in the plans and specifications of the city engineer of said city, filed with the city clerk of said city January 4th, 1907, and designated as "Document I562I" of said files, and the whole cost of which said improvement is estimated at \$59,108.55.

- II -

The furnishing, trenching, laying, construction and acquisition of the following specified lines of cast-iron water pipe extending through various parts of the city, but all being part of one system, together with all necessary appurtenances to said pipe and lines as shown in the plans and specifications of the city engineer of said city, filed with the city clerk of said city January 4th, 1907, and designated as "Document I562I" of said files, namely:

In University avenue from Fifth street to Third street, 710 feet of eight inch pipe;

From the intersection of Jackdaw and Washington streets to Columbia and "A" streets;

9403 feet of ten inch pipe and

3800 feet of eight inch pipe;

On Third street from Walnut to Spruce street,
1017 feet of four inch pipe;

On Third street from Olive street to Grape street,
3040 feet of four inch pipe;

On Third street from "A" to "K" street,
2670 feet of ten inch pipe,
1140 feet of eight inch pipe and

250 feet of six inch pipe;

On Arctic street from "C" street to "H" street,

1940 feet of ten inch pipe,

230 feet of six inch pipe and

17 feet of four inch pipe;

On State street from Juniper^{street} to Ivy street,

1367 feet of four inch pipe;

On Union street from Juniper to Elm street,

2200 feet of four inch pipe.

On Front street from Elm street to Maple street,

3428 feet of four inch pipe;

On Front street from Spruce street to Walnut street,

1160 feet of four inch pipe;

On Grape street from Union street to Second street,

1100 feet of four inch pipe;

On "F" street from 3rd street to 6th street,

920 feet of six inch pipe;

On Fir street from Columbia street to Fifth street,

2430 feet of six inch pipe, and

147 feet of four inch pipe;

On Fourth street from Ivy street to Laurel street,

1190 feet of four inch pipe;

On Sixth street from "A" street to "K" street,

2670 feet of twelve inch pipe,

1140 feet of ten inch pipe and

230 feet of six inch pipe;

On Sixth street from University avenue to Upas street,

2681 feet of four inch pipe;

On Cedar street from Columbia street to Fifth street,

2740 feet of six inch pipe;

On Fifth street from "A" to "K" street,

2670 feet of twelve inch pipe,

1140 feet of ten inch pipe and

280 feet of six inch pipe;

On India street from Spruce street to "H" street,

1067 feet of six inch pipe;

On Fourth street from "A" to "K" street,

2670 feet of twelve inch pipe and

1140 feet of ten inch pipe;

On Third street from Washington street to Walnut street &c,

3275 feet of twelve inch pipe,

8201 feet of ten inch pipe,

276 feet of six inch pipe, and

751 feet of four inch pipe;

On Seventh street from "A" to "B" street,

387 feet of four inch pipe;

On Ninth street from "A" to "B" street,
397 feet of four inch pipe;

On Tenth street from "A" to "B" street,
397 feet of four inch pipe;

On "G" street from Sixteenth street to Twenty-fifth street,
2950 feet of six inch pipe;

On "K" street from Thirteenth street to Sixteenth street,
1154 feet of four inch pipe;

On Fourteenth street from "C" street to "M" street,
4522 feet of four inch pipe;

On Eighteenth street from "D" street to "H" street,
1634 feet of four inch pipe;

On "M" street from Fourteenth street to Thirty-second street,
8370 feet of six inch pipe, and
604 feet of four inch pipe;

On Main street from Sigsbee street to Thirty-second street,
640 feet of six inch pipe and
9187 feet of four inch pipe;

On Evans street from Logan avenue to Franklin street,
2440 feet of four inch pipe;

On Harrison avenue from "N" street to Twenty-eighth street,
3200 feet of four inch pipe;

On "N" street from Grant to Thirtieth street, 3190
3190 feet of four inch pipe;

On Beardsley street from Logan avenue to National avenue,
460 feet of six inch pipe;

On Dewey street from Grant to National avenue,
2380 feet of six inch pipe;

On Crosby street from Irving avenue to National avenue,
460 feet of six inch pipe and
1140 feet of four inch pipe;

On Sampson street from National avenue to Franklin avenue,
2560 feet of six inch pipe and
128 feet of four inch pipe;

On Twenty-ninth street from Main to Grand avenue,
820 feet of four inch pipe;

On National avenue from Thirtieth street to Fortieth street,
6600 feet of eight inch pipe,
80 feet of six inch pipe and
480 feet of four inch pipe;

On Thirty-eighth street from National avenue to "E" avenue,
2500 feet of six inch pipe and
300 feet of four inch pipe;

On "E" avenue from Gamma street to Yama street,
1600 feet of four inch pipe;

On "N" street from 25th to 30th street,
30 feet of four inch pipe;

On "D" street from 30th street to 32nd street,
2014 feet of four inch pipe;

On Madison avenue from Garfield to Park Boulevard,
3700 feet of six inch pipe and
773 feet of four inch pipe;

Mead avenue from Maryland avenue to Park Boulevard,
1520 feet of six inch pipe and
110 feet of four inch pipe;

Park Boulevard from Adams avenue to Robinson avenue,
5100 feet of eight inch pipe,
525 feet of six inch pipe and
983 feet of four inch pipe;

On Twenty-eighth street from Amherst street to "A" street,
1217 feet of four inch pipe;

On Bean street from Amherst street to "A" street,
1377 feet of four inch pipe;

On Dale street from Amherst street to "A" street,
1377 feet of four inch pipe;

On 29th street from Amherst street to "A" street,
1394 feet of four inch pipe;

On Amherst street from 28th street to 30th street,
1120 feet of six inch pipe and
291 feet of four inch pipe;

On Vassar street from 30th street to Dale street,
330 feet of six inch pipe;

In Dale street from Vassar to Amherst,
2428 feet of four inch pipe;

Point Loma,
5450 feet of four inch pipe;

Pacific Beach, on Idaho street from Lamont street to Izard street,
1820 feet of four inch pipe.

The planting, placing and acquisition of hydrants at the places following as a part of the same system and improvement as the above, all as shown in the plans and specifications of the city engineer of said city, filed with the city clerk of said city January 4th, 1907, and designated as "Document 15621" of said files, namely:

I at intersection of El Cajon avenue and Alabama street,

I at intersection of Sixth and Cedar streets,

I at intersection of Second and "E" streets.

I at intersection of Ninth and "K" streets.

I at intersection of Eighth and "F" streets.

I at intersection of Date and Front streets,

I at intersection of Fourth and Grape streets,

I at intersection of Thirtieth and Clay streets,

I at intersection of Logan Avenue and Thirty-first street,

I at intersection of Marcey avenue and Twenty-eighth street,

I at intersection of National Avenue and Thirty-first street,

I at intersection of National Avenue and Thirty-second street,

I at intersection of Woolman Avenue and Twenty-eighth street,

I at intersection of Woolman avenue and Twenty-ninth street;
I at intersection of Thirtieth and Woolman avenue,
I at intersection of Seventh and "E" streets.

For taking up the pipe now in the ground, where it is to be replaced
by new pipe and for transferring house taps to the new pipe, \$15,000.00.

And the total estimate for said improvement, after deducting \$7,202.97
for pipe already provided, and including the cost of engineering, superintendence, &c.,
is estimated at \$265,891.45.

- III -

The excavation, building, construction and acquisition of the following
reservoirs as shown in the plans and specifications of the city engineer of said city,
filed with the city clerk of said city and designated as Document I5622:

A reservoir on Block I5I of University Heights in said city, and in part
of the street lying north of said block, together with necessary connections from
the said contemplated reservoir to the old reservoir on University Heights, and with
the city water main in El Cajon avenue, the estimated cost being, \$127,000.00.

A reservoir to be located in the southeast quarter of Pueblo Lot I284, and
adjacent to La Jolla Park in said city, and estimated to cost, \$9,000.00.

Also, the trenching, laying, construction and acquisition of I788 feet of
four inch cast-iron water pipe to be laid from the aforesaid contemplated reservoir to
Girard street in said La Jolla Park, all as shown in the plans and specifications of the
city engineer filed with the city clerk of said city, January 4th, I907, and designated
as "Document I562I," and estimated to cost, \$I,933.7I.

The repair and improvement of the reservoir on the five acres acquired
by the said city from the Pacific Beach Company for a reservoir site, according to
the plans and specifications of said proposed improvement made by the city engineer
of said city, and contained in Document No. I5622 of the files of the office of the
city clerk, and filed with said office on the 4th day of January, I907, and estimat-
ed to cost, \$7,200.00.

The repair and improvement of two reservoirs on Point Loma, the first to
be known as the "Upper Point Loma Reservoir," and the second as the "Lower Point Loma
Reservoir," according to the plans and specifications of said proposed improvement
made by the city engineer of said city, and contained in Document No. I5622 of the files
of the office of the city clerk, and filed in said office on the 4th day of January, I907.
The estimated cost of the Upper Point Loma Reservoir is, \$4,700.00.
The estimated cost of the Lower Point Loma Reservoir is, \$2,100.00

Total estimated cost, \$6,800.00.
said
The total estimated cost of all reservoirs is, \$I5I,933.7I.

- IV -

The building, construction and acquisition of the following lines of
boulevards in said city, namely:

POINT LOMA BOULEVARD.

Commencing at Iron-ton, thence in a southerly direction, follow-
ing the east slope of the Point Loma hills to the reservoir near the United States
Military Reservation; thence in a northerly direction to Ocean Beach; thence in an
easterly direction, along the south side of the San Diego river to the Old Town
Bridge; the cost of which is estimated at, \$20,000.00.

LA JOLLA BOULEVARD.

Commencing at the intersection of India and Winder streets; thence in a northerly direction through Old Town and along the west side of Morena through Pacific Beach to a connection with Prospect street in La Jolla Park; the cost of which is estimated at, \$20,000.00.

ROSE CANYON ROAD.

Commencing at a point on the La Jolla Boulevard near the Race Track; thence in a northerly direction up Rose Canyon to a connection with the Miramar road; the cost of which is estimated at, \$5,000.00.

ESCONDIDO ROAD.

Commencing at a point in Mission Valley near the old County Hospital; thence in a northerly direction across the San Diego River to the city limits; the cost of which is estimated at, \$5,000.00.

NATIONAL CITY DIKE.

Commencing at the intersection of Main street with the National City Dike; thence in a southerly direction to the city limits; the estimated cost of which is, \$5,000.00.

LEMON GROVE ROAD.

Commencing at a point on said road at the east line of the city; thence in a southwesterly direction; the cost of which is estimated at, \$2,500.00.

FORT STOCKTON AND OLD TOWN BOULEVARD.

Commencing at Washington street; thence in a northwesterly direction to Fort Stockton; thence westerly to a connection with the La Jolla Boulevard near the Old Town Bridge; the cost of which is estimated at, \$2,500.00.

BOULEVARDS IN THE 1400 ACRE PARK.

Two boulevards in the 1400 acre park, and described as follows:

1st. Beginning on the central oiled driveway at a point north of the Russ Athletic Oval, thence running in a southeasterly direction to a point near the Eighteenth street entrance to the city park, on the south side thereof, thence running in a general northeasterly direction to the east side of said park, near Crane street.

2nd. Beginning at the Eleventh Street entrance to said park, on the south line thereof, and running thence in a generally northerly direction through Pound Canyon to the north line of the park at a point about one thousand feet east of the northwest corner thereof;

the cost of which said roads is estimated at, \$10,000.00.

The total amount of said estimates being \$70,000.00,

as appears from the plans and specifications of the city engineer in Document No. 15697 of the files of the office of the city clerk, and from the plans and estimates of the Board of Park Commissioners of said city in Document No. 15582 of the files of the office of said city clerk.

- V -

The building, construction and acquisition of a road from the intersection of "M" and Thirty-second street in said city to Mount Hope Cemetery, together with the acquisition of the land on which such road may be located, according to the survey thereof made by the city engineer of said city, and filed with the city clerk thereof, on the 19th day of February, 1901, said document being designated in the files of the office of said clerk as "0213", communication from the city engineer dated Feb. 19, 1901,"

and the cost of which improvement is estimated at, \$5,000.00.

- VI -

REINFORCED CONCRETE CONDUITS.

The building, construction and acquisition of seven reinforced concrete culverts located as follows:

- (a) One across "C" street at Eighteenth street, at the estimated cost of, \$12,500.00.
 - (b) One across "D" street at Sixteenth street, at the estimated cost of, \$12,500.00.
 - (c) One across "F" street, at Fifteenth street, at the estimated cost of, \$5,000.00.
 - (d) One across "G" street at Fifteenth street, at the estimated cost of, \$5,000.00.
 - (e) One across "I" street between Fourteenth and Fifteenth, streets, at the estimated cost of, \$5,000.00.
 - (f) One across "J" street at Fourteenth street, at the estimated cost of, \$5,000.00.
 - (g) One across "K" street at Fourteenth street, at the estimated cost of, \$5,000.00.
- and the total estimated cost of which is, \$50,000.00;
- all according to the estimates of the city engineer of said city, as appears from Document No. 15623 of the files of the office of the city clerk of said city, which document was filed in said office January 4th 1907.

- VII -

The construction and acquisition of a building for the Fire Department on Lot L, Block 327 of Horton's Addition to San Diego, and the completion, improvement and repair of the buildings of said department which are already partially finished and constructed; the cost of which is estimated altogether at, \$65,000.00.

- VIII -

The acquisition of _____ acres of land within the boundaries of the Ninth Ward of the city for the use and purpose of a public park, and the improvement of the said park; the cost of which purchase and improvement is estimated at, \$25,000.00.

- IX -

The enlargement and extension of the sewer system of the city by the construction, furnishing, trenching, laying and acquisition of the following lines of sewers located in that part of the city which is east of Twenty-fifth street and west of Thirtieth street and from Brooklyn Heights to "N" street, inclusive, namely,

3000 feet of six inch pipe to be laid in Thirtieth street from Dartmouth street to Vassar street;

3000 feet of six inch pipe to be laid in Dale street from Dartmouth street to Vassar street.

2280 feet of six inch pipe to be laid in Twenty-ninth street from Dartmouth street to Watkins avenue;

560 feet of eight inch pipe to be laid in Dartmouth street from Twenty-ninth street to Thirtieth street;

170 feet of eight inch pipe on trestle to be lowered two feet, on Twenty-ninth street at "A" street;

2430 feet of six inch pipe and

1680 feet of eight inch pipe to be laid in Balic-Balic street and center of blocks between Twenty-fifth and Twenty-sixth streets from "D" street to "K" street, thence to Twenty-fifth street, thence to "N" street;

1040 feet of six inch pipe to be laid in "K" street from Twenty-fifth to Twenty-seventh street;

1670 feet of six inch pipe to be laid in alley 140 feet east of Twenty-fifth street from "F" street to "K" street;

940 feet of six inch pipe to be laid in Evans street from "N" street to 140 feet north of "L" street;

2470 feet of six inch pipe to be laid in "N" street from Twenty-ninth street (Hensley's Addition) to Twenty-ninth street in Reed's Central Addition, and in Twenty-ninth street from "N" street to 140 feet north of "J" street;

300 feet of six inch pipe to be laid in alley between "J" and "K" streets in Block No. 20.

680 feet of sixteen inch pipe and

3500 feet of fourteen inch pipe and

4240 feet of ten inch pipe to be laid in "N" street from Twenty-fourth street (Hensley's Addition); thence to "L" street; thence to Twenty-eighth street; thence to "J" street; thence to Twenty-ninth street; thence north to "A" street;

3000 feet of six inch pipe and

380 feet of ten inch pipe to be laid in Twenty-eighth street from "A" street to "J" street;

1290 feet of six inch pipe to be laid in "K" street and in alley of Block No. 50, Olmstead & Low's Addition;

450 feet of six inch pipe to be laid in Langley street, north of "K" Street;

480 feet of six inch pipe to be laid in Block No. 51, Olmstead & Low's Addition, north from "K" street;

300 feet of six inch pipe to be laid in Hoitt street, north from "K" Street;

500 feet of six inch pipe in Block No. 1, Reed's Central Addition, between "K" and "L" streets, from Twenty-eighth to Twenty-ninth street;

500 feet of six inch pipe to be laid in Block No. 2, Reed's Central Addition, between "L" and "M" streets, from Twenty-eighth to Twenty-ninth street;

500 feet of six inch pipe to be laid in Block No. 3, Reed's Central Addition, between "M" and "N" streets, from Twenty-eighth to Twenty-ninth streets;

1560 feet of six inch pipe to be laid in Twenty-sixth street from "N" street to alley in Block 42, thence to Twenty-seventh street;

600 feet of six inch pipe to be laid in Block 43, between "L" and "M" streets and east of Twenty-sixth street;

600 feet of six inch pipe to be laid in Block 44, between "M" and "N" streets and east of Twenty-sixth street;

750 feet of six inch pipe to be laid in alley of Blocks 1 and 3 between Balic-Balic and Twenty-sixth streets, north from "F" street;

860 feet of six inch pipe in alley of Blocks 2 and 4 between Twenty-fifth and Balic-Balic streets, from "F" street to "D" street;

370 feet of six inch pipe to be laid in Block 24, between Twenty-fifth

and Twenty-sixth streets;

370 feet of six inch pipe to be laid in Block 23, between Twenty-fifth and Twenty-sixth streets;

530 feet of six inch pipe to be laid in Block 22, between Twenty-fifth and Twenty-sixth streets;

550 feet of six inch pipe to be laid in Alley of Blocks 21 and 40 between "I" and "J" streets;

600 feet of six inch pipe to be laid in alley of Block 13, from Twenty-seventh to Twenty-ninth street and south to "I" street;

720 feet of six inch pipe to be laid in Blocks 40 and 50, between "I" and "J" streets and north to "I" street;

250 feet of six inch pipe to be laid in Langley street from "I" street 250 feet south;

240 feet of six inch pipe to be laid in Block 51, between Langley and Twenty-eighth streets from "I" street 240 feet south;

4180 feet of pipe (8 inch and 6 inch) to be laid in Twenty-sixth street from "A" street south to "I" street and east to Twenty-eighth street;

810 feet of six inch pipe to be laid in alley in Block 39, between "H" and "I" streets, from Twenty-seventh street west;

330 feet of six inch pipe to be laid in Block 52 between "H" and "I" streets from Twenty-eighth street west;

620 feet of six inch pipe to be laid in "H" street between Twenty-seventh and Twenty-eighth streets;

430 feet of six inch pipe to be laid in alley of Block 38, between "G" and "H" streets from Twenty-sixth to Twenty-seventh street;

280 feet of six inch pipe to be laid in alley of Block 37, between "F" and "G" streets;

280 feet of six inch pipe to be laid in alley of Block 36, between "E" and "F" streets;

1390 feet of six inch pipe to be laid in alley of Block 35, between "D" and "E" streets and south to "G" street;

560 feet of six inch pipe to be laid in Block 34, between "C" and "D" streets from Twenty-sixth to Twenty-seventh street;

250 feet of six inch pipe to be laid in Block 33, between "B" and "C" streets, from center of block to Twenty-seventh street;

810 feet of six inch pipe to be laid in Block 32 and east 1/2 of Block 29, between "A" and "B" streets;

860 feet of six inch pipe to be laid in "A" street from 230 feet west of Twenty-sixth street to Twenty-seventh street;

360 feet of six inch pipe to be laid in "A" street from Twenty-fifth street to 360 feet east;

400 feet of six inch pipe to be laid in alley of Block 29, between "A" and "B" streets from Twenty-fifth street to 400 feet east;

510 feet of six inch pipe to be laid in east alley of Blocks 35 and 36, south from "D" street;

860 feet of six inch pipe to be laid in Hoitt street from 100 feet north of "H" street to "J" street;

310 feet of six inch pipe to be laid in Twenty-ninth street from 100 feet

north to 150 feet south of "I" street;

390 feet of six inch pipe to be laid in Block 68 between "G" and "H" streets from Twenty-ninth street;

410 feet of six inch pipe to be laid in Block 67;

400 feet of six inch pipe to be laid in Block No. 66, east from Twenty-eighth street;

360 feet of six inch pipe to be laid in Block 66 from Twenty-ninth street west;

675 feet of six inch pipe to be laid in Block 65, from a point 200 feet east of Twenty-ninth street, west;

1200 feet of six inch pipe to be laid in Block 64, from Twenty-eighth street east, and in Block 57, from Twenty-eighth street west, between "C" and "D" streets;

130 feet of six inch pipe to be laid in Block 86 from Twenty-ninth street east, between "C" and "D" streets;

540 feet of six inch pipe to be laid in Block 58 between "C" and "D" streets, from Twenty-seventh street to Twenty-eighth street;

1010 feet of six inch pipe to be laid between Twenty-seventh and Twenty-eighth streets from "A" to "D" street;

560 feet of six inch pipe to be laid in Block 59 between "A" and "B" streets, from Twenty-seventh street to Twenty-eighth street;

560 feet of six inch pipe in "A" street between Twenty-seventh and Twenty-eighth streets;

280 feet of six inch pipe in Block 63, between "B" and "C" streets from Twenty-eighth to Twenty-ninth street;

380 feet of six inch pipe in Block 62, between "A" and "B" streets from Twenty-eighth to Twenty-ninth street;

580 feet of six inch pipe to be laid in alley between "C" and "D" streets and Twenty-fourth and Twenty-fifth streets;

580 feet of six inch pipe to be laid in alley between "D" and "E" streets and Twenty-fourth and Twenty-fifth streets;

580 feet of six inch pipe to be laid in alley between "I" and "J" streets and Twenty-fourth and Twenty-fifth streets;

770 feet of six inch pipe to be laid in alley between "J" and "K" streets and Twenty-fourth and Twenty-fifth streets to Twenty-fifth and "K" streets;

together with all manholes, flush tanks and other necessary appurtenances as shown in the plans and specifications of the city engineer of said city, filed with the city clerk of said city January 7th, 1907, and designated as "Document No. 15700" of said files; and the total cost of which said improvement is estimated at, \$48,522.06.

Add for engineering, superintendence, &c.,

4,372.48.
Total----- \$52,894.54.

- X -

and extension
The enlargement of the sewer system of the city by the construction, furnishing, trenching, laying and acquisition of the following mentioned lines of sewer located in an addition to the said city known and designated as "University Heights" and more particularly specified as follows:

1360 feet of six inch pipe to be laid in Vermont street from Cleveland avenue to alley north of Lincoln avenue;

450 feet of six inch pipe in Block 138, north of Lincoln avenue;

830 feet of six inch pipe to be laid in Block 180 between Pasco street and Lincoln avenue;

1100 feet of six inch pipe to be laid in Hendricks avenue from Vermont street to Lincoln avenue;
together with all manholes, flush tanks and other necessary appurtenances as shown in the plans and specifications of the city engineer of said city, filed with the city clerk of said city January 7th, 1907, and designated as "Document No.15700" of said files; and the total cost of which said improvement is estimated at, \$4,264.28.

Add for engineering, superintendence, &c.,	\$ 384.26.
Total, -----	<u>\$4,648.54.</u>

- XI -

The enlargement and estension of the sewer system of the city by the construction, furnishing, trenching, laying and acquisition of the following mentioned lines of sewer located in and about Florence Heights in said city and more particularly specified as follows:

1000 feet of six inch pipe to be laid in Washington street and in alley of Block 3, between Albatross and Brant streets, north from Washington to Lewis streets;

1785 linear feet of six inch pipe to be laid in the alley between Maryland street and Cleveland avenue;

1730 linear feet of six inch pipe to be laid in the alley between Cleveland avenue and Campus avenue;

590 linear feet of six inch pipe to be laid in the alley between Meade avenue and Monroe avenue from the center line of Park Boulevard to the center of the alley between Campus avenue and North avenue;

1900 linear feet of six inch pipe to be laid in the alley between Park Boulevard and Georgia street;

1045 linear feet of six inch pipe to be laid in Park Boulevard from Flush tank in University Boulevard to a point 145 feet north of the north line of Mead avenue;

1666 linear feet of six inch pipe to be laid in alley between Campus avenue and North avenue;

1666 linear feet of six inch pipe to be laid in alley between North avenue and Park Boulevard;

1100 feet of double strength six inch pipe to be laid in Seventh street from the main sewer in University avenue to Pennsylvania avenue;

2920 feet of six inch pipe to be laid in alley between Albatross and First streets from Robinson avenue to Lewis street; in the alley between First and Second streets, from a point 120 feet south of the south line of Washington street to Lewis street; and in Washington street, from the alley between Albatross street and First street, to the alley between First and Second streets;

together with all manholes, flush tanks and other necessary appurtenances as shown in the plans and specifications of the city engineer of said city, filed with the city clerk of said city January 7th, 1907, and designated as "Document No.15700" of said files; and the total cost of which said improvement is estimated at, \$11,773.63.

Add for engineering, superintendence, &c.,	\$ 1,060.95.
Total, -----	<u>\$12,834.58.</u>

- XII -

The enlargement and extension of the sewer system of the city by the construction, furnishing, trenching, laying and acquisition of the following mentioned lines of sewer:

4520 feet of pipe to be laid from Thirty-second and "B" streets to Twenty-ninth and "K" streets; together with all manholes, flush tanks and other necessary appurtenances as shown in the plans and specifications of the city engineer of said city, filed with the city clerk of said city January 7th, 1907, and designated as "Document No. 15700" of said files; and the total cost of which said improvement is estimated at,

\$4,026.50.

Add for engineering and, superintendence, &c.,

\$ 362.84.

Total, ----- \$4,389.34.

- XIII -

The furnishing, trenching, construction and acquisition by the city of a sewer system at La Jolla Park in the City of San Diego, and particularly specified as follows:

One septic tank at main outlet;

One septic tank at Seal Rock Point;

To be laid in Boulevard and Cave street 340 feet of 8 inch pipe and 3440 feet of six inch pipe;

Boulevard - "O" Line - 540 feet of six inch pipe to be laid;

Coast street - "L" line - 910 feet of six inch pipe to be laid;

In Beach Row and Prospect Street - "P" Line - 2716 feet of ten inch pipe to be laid, 930 feet of eight inch pipe to be laid, and 2256 feet of six inch pipe to be laid;

In Ravina street - "Q" Line - 420 feet of sixteen inch pipe to be laid, 1330 feet of eight inch pipe to be laid and 780 feet of six inch pipe to be laid;

In Cuvier street - "CC" Line - 590 feet of six inch pipe to be laid;

In Draper street - "DD" Line - 540 feet of six inch pipe to be laid;

In Eads street - "EE" Line - 1110 feet of six inch pipe to be laid;

In Fay street - "FF" and "FFF" Lines - 1450 feet of six inch pipe to be laid;

In Girard street - 1220 feet of six inch pipe to be laid;

In Herschel street - "HH" Line - 1590 feet of six inch pipe;

In Ictinus street - "II" Line - 1786 feet of six inch pipe to be laid;

In Cave street - "K" Line - 750 feet of six inch pipe to be laid;

In Park Row - "V" Line - 420 feet of six inch pipe to be laid;

In Exchange Place - "X" Line - 964 feet of six inch pipe to be laid;

In Irving Place - "U" Line - 610 feet of six inch pipe to be laid;

In The Terrace - "J" Line - 1070 feet of six inch pipe to be laid;

Manhole 110 to 111 - 106 feet of 18 inch pipe to be laid;

School house sewer - 560 feet of six inch pipe to be laid;

Through Ravina and College street from the septic tank near the Ocean front to a point near Prospect street - "R" Line -

1830 feet of 12 inch pipe to be laid,

760 feet of 10 inch pipe to be laid,

400 feet of eight inch pipe to be laid,

2440 feet of six inch pipe to be laid;

All according to the plans and specifications of the city engineer of said city, as appears from Document No. 15624 and Document No. 15625 of the files of the office of the city clerk of said city, said documents being filed on the 4th day of January, 1907, and the estimated cost of the improvement as specified in said documents being,

\$34,112.00.

- XIV -

The furnishing, trenching, construction and acquisition by the city of a sewer system in the Chollas Valley, consisting of a main sewer, outfall sewer and laterals particularly specified as follows:

Outfall sewer having
3,000 feet of twenty-four inch cast-iron pipe;

Main sewer in Chollas Valley having
4,700 feet of cast-iron pipe;

The sub-main having
3,100 feet of eight inch sewer pipe; and

Laterals to the extent of
14,700 feet of six inch sewer pipe;

together with all manholes, flush tanks, appurtenances and incidentals as shown in the plans and specifications of the city engineer of said city, filed with the city clerk of said city January 4th, 1907, and designated as "Document No. 156262" of said files, and the whole cost of which said improvement is estimated at, \$63,821.00.

- XV -

The building, construction and acquisition of an outfall sewer to and for the present system known as the Ninth Ward Sewer System, two hundred and six feet into the Bay of San Diego, beyond its present terminus; according to the plans and specifications of the city engineer as appears from Document No. 15627 of the files of the office of the city clerk, said document being filed on the 4th day of January, 1907; and the total cost of which is estimated by the said engineer at, \$5,500.00.

- XVI -

For the purchase and acquisition by the city of the following specified lines of sewer already built in South Park in said city:

Sewer in Bean street, from Harvard street to Seaman street;

Sewer in Dartmouth street, from Bean street to Twenty-ninth street;

Sewer in Twenty-ninth street from Dartmouth street to Septic Tank;

Sewer in Bean street, from "A" street to Harvard street;

Sewer in "A" street from Twenty-eighth street to Twenty-ninth street; sewer in Twenty-ninth street, from "A" street to Septic Tank;

Sewer in Twenty-eighth street from "A" street to Seaman street;
at the estimated cost of, \$4,800.00.

In Lincoln Park in said city, sewers in the alleys of Blocks number Twelve, Thirteen, Fourteen, Seventeen, Eighteen, and Nineteen in said Lincoln Park, at the estimated cost of, \$4,600.00.
and the total cost being, \$9,400.00.

- XVII -

The building, construction and acquisition by the city of three public lavatories to be established at the places hereafter to be determined by the council, and each to be constructed substantially according to the plans and specifications^{made} by the city engineer of said city, as appears from the estimate of the cost thereof filed by the said engineer on the 4th day of January, 1907, with the city clerk of said city and designated as "Document No. 15628", the cost of the three lavatories being estimated at, \$5,000.00.

And IT IS FURTHER RESOLVED, That each of said improvements, extensions and repairs is convenient and necessary, to carry out the objects, purposes and powers of the

said municipality, and that the cost of said improvements, extensions and repairs, and of each of said improvements, extensions and repairs, will be too great to be paid out of the ordinary annual income and revenue of the municipality.

Passed and adopted by the said Common Council of the said City of San Diego, California, this 21st day of January, 1907, by the following vote, to-wit:
 AYES---COUNCILMEN: Thorpe, Blochman, Kelly, McNeill, Creelman, Reynolds, Johnson and Goldkamp.
 NOES---None.
 ABSENT-COUNCILMAN: -Morrow.

A.P. JOHNSON, JR.

President of the Common Council of the City of San Diego, California.

I hereby certify that the above and foregoing Resolution was passed by the Common Council of the said City of San Diego, at the time and by the vote, above stated.

(SEAL)

J.T. BUTLER,

City Clerk of the City of San Diego, California, and Ex-Officio
 Clerk of the Common Council of the City of San Diego.

By PERCY L. DAY, Deputy.

I hereby approve the foregoing resolution this 25th day of January, 1907.

JOHN L. SEHON,

Mayor of the City of San Diego, California.

I hereby certify that the above and foregoing is a full, true and correct copy of Resolution No. 3092, of the Resolutions of the City of San Diego, California, as adopted by the Common Council of said City on the 21st day of January, 1907.

J.T. BUTLER,

City Clerk of the City of San Diego, California.

By *H.C. Hensley*, Deputy.

RESOLUTION OF INTENTION NO.3094.

TO CHANGE THE GRADE OF "E" STREET FROM FOURTEENTH STREET TO
EIGHTEENTH STREET, AND STREETS INTERSECTING
THEREWITH BETWEEN SAID POINTS.

WHEREAS, the owners of a majority of the property affected by the herein proposed change of grade of "E" street from Fourteenth street to Eighteenth street, and streets intersecting therewith between said points, in the City of San Diego, California, have petitioned the Common Council of the City of San Diego, California, to change the grade thereof between said points; and,

WHEREAS, the said common council of said city hereby finds that said petition contains the names of the owners of a majority of the property to be affected by the said proposed change of grade, and that it is for the public benefit to make said proposed change of grade, and to establish the grade of said "E" street as hereinafter set forth, NOW, THEREFORE,

BE IT RESOLVED, That it is the intention of the Common Council of the City of San Diego, California, to change and establish the grade of said "E" street as follows, to wit:

At the southeast corner of the intersection of "E" street with Fourteenth street, the grade elevation to remain at 51.00 feet; and at the northeast corner thereof, the grade elevation to remain at 51.00 feet.

At the southwest corner of the intersection of "E" street with Fifteenth street, change the grade elevation from 51.00 feet to 47.00 feet; at the northwest corner thereof, change the grade elevation from 51.00 feet to 47.00 feet; at the southeast corner thereof, change the grade elevation from 51.00 feet to 47.00 feet; and at the northeast corner thereof, change the grade elevation from 51.00 feet to 47.00 feet.

At the southwest corner of the intersection of "E" street with Sixteenth street, change the grade elevation from 61.00 feet to 55.00 feet; at the northwest corner thereof, change the grade elevation from 61.00 feet to 55.00 feet; at the southeast corner thereof, change the grade elevation from 63.00 feet to 57.00 feet; and at the northeast corner thereof, change the grade elevation from 63.00 feet to 57.00 feet.

At the southwest corner of the intersection of "E" street with Seventeenth street, change the grade elevation from 82.00 feet to 89.00 feet; at the northwest corner thereof, change the grade elevation from 82.00 feet to 89.00 feet; at the southeast corner thereof, change the grade elevation from 84.00 feet to 91.00 feet; and at the northeast corner thereof, change the grade elevation from 84.00 feet to 91.00 feet.

At the southwest corner of the intersection of "E" street with Eighteenth street, the grade elevation to remain at 85.00 feet; and at the northwest corner thereof, the grade elevation to remain at 85.00 feet.

And the grade of said "E" street, between the points hereinbefore mentioned, shall have a uniform ascent and descent, and the center line of said "E" street shall have an average elevation of the opposite curb grades.

As to each street intersecting said "E" street between the east line of Fourteenth street and the west line of Eighteenth street, the grade thereof between each point common to both said "E" street and such intersecting street and the next grade point now established upon such intersecting street and not common to both said intersecting street and said "E" street shall have a uniform ascent and descent, and the center line of such intersecting street, between the said grade points thereof, shall have an average elevation

of the opposite curb grades.

All of said grade elevations to be above the datum line of levels as fixed by Ordinance No. 3. of the ordinances of the City of San Diego entitled, "An Ordinance Establishing a Datum Line for the Grading of Streets in the City of San Diego, State of California, and providing for the Manner of Establishing Grades by Ordinance," approved on the 30th day of June, 1886.

And the exterior boundaries of the district to be benefited by said change of grade and to be assessed for the damages, costs and expenses thereof, are hereby described and declared to be as follows, to wit:

Commencing at the southeast corner of the intersection of "D" and Fourteenth streets, thence easterly along the south line of "D" street to the west line of Eighteenth street, thence southerly along the west line of Eighteenth street to the north line of "F" street, thence westerly along the north line of "F" street to the east line of Fourteenth street, thence northerly along the east line of Fourteenth street to the place of beginning, EXCEPTING THEREFROM ALL PUBLIC STREETS, ALLEYS AND HIGHWAYS, ALL WITHIN THE CITY OF SAN DIEGO, COUNTY OF SAN DIEGO, STATE OF CALIFORNIA.

The City Clerk of said City is hereby directed to cause this Resolution of Intention to be published for ten days in the newspaper in which the official notices of the Common Council of said City are usually printed and published, to wit: The San Diego Union and Daily Bee, a daily newspaper published and circulated and of general circulation in said City, in every regular issue of said newspaper for said period of ten days, which newspaper is hereby designated as the newspaper in which this Resolution of Intention shall be published in the manner and by the person required by law.

The Superintendent of Streets of said City is hereby ordered and directed, within five days after the ^{first} publication of this Resolution, to cause to be conspicuously posted, in the manner and form required by law, within the district herein above designated as the district to be benefitted by the proposed change of grade, notice of the passage of this Resolution.

Passed and adopted by the said Common Council of the said City of San Diego, California, this 21st day of January 1907, by the following vote, to wit:
AYES---COUNCILMEN: Thorpe, Blochman, Kelly, McNeill, Creelman, Reynolds, Johnson and Goldkamp.
NOES---None.
ABSENT-COUNCILMAN:-Morrow.

A.P. JOHNSON, JR.

President of the Common Council of the City of San Diego, California.

I HEREBY CERTIFY that the above and foregoing Resolution of Intention was passed by the Common Council of the said City of San Diego, at the time and by the vote above stated.

(SEAL)

J.T. BUTLER,

City Clerk of the City of San Diego, California and Ex-Officio
Clerk of the Common Council of the City of San Diego.

By PERCY L. DAY, Deputy.

I hereby approve the foregoing resolution this 29th day of January, 1907.

JOHN L. SEHON,
Mayor of the City of San Diego, California.

I hereby certify that the above and foregoing is a full, true and correct copy of Resolution of Intention No. 3094, of the Resolutions of the City of San Diego, California, as adopted by the Common Council of the said City on the 21st day of January, 1907.

J.T. BUTLER,

City Clerk of the City of San Diego, California,
By H.C. Hendley, Deputy.

City Clerk of the City of San Diego, California.

By *H.C. Hensley*, Deputy.

R E S O L U T I O N N O . 3095.

BE IT RESOLVED, By the Common Council of the City of San Diego, as follows:

That the petition of the owners of property fronting upon Grand Avenue in Pacific Beach in the City of San Diego, California, to do the grading thereon herein-after mentioned at their own expense is hereby granted and the following named persons are hereby authorized to grade that portion of Grand Avenue from the East line of Lamont Street to the West line of IZARD Street, including the sidewalks thereon, the intersection of cross streets intersecting Grand Avenue between said points and the sidewalks of such intersecting streets and in front of their respective properties and to the official grade thereof, according to the specifications prescribed by Ordinance No. 2061, of the Ordinances of said City of San Diego, California, entitled "An Ordinance Providing Specifications for the Grading of Streets in the City of San Diego, California," approved on the 6th day of June, 1905 as follows, to wit:

Folsom Bros. Owners of Lot 17 and 18 in Block 250.

M.W. Folsom & W.A. Folsom owners of Lots 21 to 35 inclusive in Block 237.

C.L. Pratt owner of Lots 31 to 34 inclusive in Block 236.

Charles L. Boesch owner of Lots 36 to 40 in Block 237.

" " " " " " 3 and 4 " " 251.

" " " " " " 35 and 36 " " 236.

W.A. Pike owner of Lots 23 to 38 in Block 238.

" " " " " " 3 and 4 " " 249.

Moses Town owner of Lots 27 to 30 inclusive in Block 236.

W.P. Parmenter Lots 11 to 18 Block 249.

F.T. Scripps Lots 21 and 22 " 238.

F.M. McCrary owner of Lots 19 and 20 Block 249.

Charles McCrary owner of Lots 25 & 26, 37 & 38 Block 236.

All in Pacific Beach aforesaid.

All of said work to be done under the supervision and to the satisfaction of the Superintendent of Streets of the said City of San Diego, and to be completed within (4) months from the date of the passage of this resolution, and thereafter no one shall, under or by virtue of this resolution, have authority to do any grading upon said street.

That in doing the said work of grading the said Grand Avenue, the contractor or contractors shall remove from said street all surplus dirt and materials obtained in doing said work, and shall deposit the same at such place or places as said Street Superintendent has designated; Provided, further, that as a condition precedent to the taking of effect of the permission hereby granted and before doing any grading upon said street, the aforesaid persons, or so many of them as desire to avail themselves of this permission granted hereby shall execute and file with the clerk of said City a bond; (or shall require the contractor or contractors to whom they may award a contract for doing said work to file with the clerk of said City such bond) the same to be in and amount to be fixed by the mayor of said City and payable to said City or its assigns signed by two good and sufficient sureties, to be approved by said mayor, and

conditioned that the work to be done upon said street including the removal of the surplus dirt and deposit of the same as herein provided shall be completed within four months from the date of this passage of this resolution, and that the same shall be done according to the manner and in all respects as hereinbefore provided; and that upon violation of the conditions of said bond or any of them, the Board of Public Works of said City shall be authorized to let a contract for the completion of the unfinished portion of the work, and upon the completion thereof the said City, its successors or assigns, shall recover all damages cost ^{and} expenses incurred by reason of the completion thereof and the advertising and awarding of the contract to complete the same, not exceeding the amount fixed in said bond as the penalty thereof.

I hereby certify that the above and foregoing is a full, true and correct copy of Resolution No. 3095, of the Resolutions of the City of San Diego, California, as adopted by the Common Council of said City on the 4th day of February, 1907.

J.T.BUTLER,

City Clerk of the City of San Diego, California.

By *H.C. Hensley*, Deputy.

R E S O L U T I O N NO. 3096.

BE IT RESOLVED, By the Common Council of the City of San Diego, as follows:

That the petition of the owners of property fronting upon Kendall Street in Pacific Beach in the City of San Diego, California, to do the grading hereinafter mentioned is granted and the following persons are hereby authorized to grade said Kendall street from the South line of Garnett Street to the North line of Grand Avenue, including the sidewalks thereon, the intersections of cross streets intersecting Kendall Street between said points and the sidewalks of such intersecting streets and in front of their respective properties and to the official grade thereof, according to the specification prescribed by Ordinance No. 2061, of the Ordinance of said City of San Diego, California, entitled "An Ordinance Providing Specifications for the Grading of Streets in the City of San Diego, California," approved on the 6th day of June, 1905 as follows, to wit:

Folsom Bros., owners of Lot 1 in Block 215.

M.W.Folsom & W.A.Folsom owners Lot 20 & 21 Block 237.

W.A.Pike owner of Lot 1 Block 238.

" " " " " 38 " 238.

All in Pacific Beach as aforesaid.

All of said work to be done under the supervision and to the satisfaction of the Superintendent of Streets of the said City of San Diego, and to be completed within four months from the date of the passage of this resolution, and thereafter no one shall, under or by virtue of this resolution, have authority to do any grading upon said street.

That in doing the said work of grading the said Kendall Street, the contractor or contractors shall remove from said street all surplus dirt and material obtained in doing said work, and shall deposit the same at such place or places as said Street Superintendent has designated; Provided, further, that as a condition precedent to the taking effect of the permission hereby granted and before doing any grading upon said street, the aforesaid persons, or so many of them as desire to avail themselves of this permission granted hereby shall execute and file with the clerk of said City a bond (or shall require the contractor or contractors to whom they may award a contract for

doing said work to file with the clerk of said City such bond) the same to be in an amount to be fixed by the mayor of said City and payable to said City or its assigns signed by two good and sufficient sureties, to be approved by said mayor, and conditioned that the work to be done upon said street uncluding the removal of the surplus dirt and deposit of the same as herein provided shall be completed within four months from the date of this passage of this resolution, and that the same shall be done according to the manner and in all respects as hereinbefore provided; and that upon violation of the conditions of said bond or any of them the Board of Public Works of said City shall be authorized to let a contract for the completion of the unfinished portion of the work, and upon the completion thereof the said City, its successors or assigns, shall recover all damages costs and expenses incurred by reason of the completion thereof, and the advertising and awarding of the contract to complete the same, not exceeding the amount fixed in said bond as the penalty thereof.

I hereby certify that the above and foregoing is a full, true and correct copy of Resolution No. 3096, of the Resolutions of the City of San Diego, California, as adopted by the Common Council of said City on the 4th day of February, 1907.

J. T. BUTLER,

City Clerk of the City of San Diego, California.

By *H. C. Hensley*, Deputy.

R E S O L U T I O N NO. 3097.

BE IT RESOLVED, By the Common Council of the City of San Diego, as follows:

That the petition of the owners of property fronting upon Lamont Street in Pacific Beach, in the City of San Diego, California, to do the grading hereinafter mentioned at their own expense is hereby granted, and the following named persons are hereby authorized to grade said Lamont Street from the North line of Grand Avenue to the North line of Garnet, including the side walks thereon, the intersection of cross streets intersecting Lamont Street between said points and the sidewalks of such intersecting streets and in front of their respective properties and to the official grade thereof, according to the specifications prescribed by Ordinance No. 2061, of the Ordinances of said City of San Diego, California entitled "An Ordinance Providing Specifications for the Grading of Streets in the City of San Diego, California," approved on the 6th day of June 1905 as follows, to wit:

Folsom Bros., owner of Lot 1 in Block 239.

"	"	"	"	"	20	"	"	215.
F. T. Scripps	"	"	"	21	"	"	"	238.
W. A. Pike	"	"	"	20	"	"	"	238.
S. Honeycutt	"	"	"	1	"	"	"	180.
"	"	"	"	1	"	"	"	214.
W. P. Parmenter	"	"	"	40	"	"	"	214.
L. A. Balsey	"	"	"	21	"	"	"	215.

All in Pacific Beach aforesaid.

All of said work to be done under the supervision and to the satisfaction of the Superintendent of Streets of ^{the} said City of San Diego, and to be completed within four months from date of the passage of this resolution, and thereafter no one shall, under or by virtue of this resolution, have authority to do any grading upon said Street.

That in doing the said work of grading the said Lamont St., the contractor or contractors shall remove from said street all surplus dirt and material obtained in doing said work, and shall deposit the same at such place or places as said Street Superintendent has designated; Provided, further, that as a condition precedent to the taking effect of the permission hereby granted and before doing any grading upon said street, the aforesaid persons, or so many of them as desire to avail themselves of this permission granted hereby shall execute and file with the clerk of said City a bond; (or shall require the contractor or contractors to whom they may award a contract for doing said work to file with the clerk of said City such bond) the same to be in an amount to be fixed by the mayor of said City and payable to said City or its assigns signed by two good and sufficient sureties, to be approved by said Mayor, and conditioned that the work to be done upon said street including the removal of the surplus dirt and deposit of the same as herein provided shall be completed within four months from the date of this passage of this resolution, and that the same shall be done according to the manner and in all respects as hereinbefore provided; and that upon violation of the conditions of said bond or any of them, the Board of Public Works of said City shall be authorized to let a contract for the completion of the unfinished portion of the work, and upon the completion thereof of the said City, its successors or assigns, shall recover all damages costs and expenses incurred by reason of the completion thereof and the advertising and award of the contract to complete the same, not exceeding the amount fixed in said bond as the penalty thereof.

I hereby certify that the above and foregoing is a full, true and correct copy of Resolution No. 3097, of the Resolutions of the City of San Diego, California, as adopted by the Common Council of said City on the 4th day of February, 1907.

J.T. BUTLER,

City Clerk of the City of San Diego, California.

By *H.C. Hensley*, Deputy.

RESOLUTION NO. 3098.

A RESOLUTION DIRECTING THE CITY ENGINEER TO DETERMINE

WORK FOR THE SAN DIEGO AND ARIZONA RAILROAD

WAY COMPANY.

BE IT RESOLVED, By the Common Council of the City of San Diego, as follows:

That the City Engineer of the City of San Diego is hereby authorized and instructed to survey, locate and make a map of the right of way within the corporate limits, and of the depot grounds and yards in the City of San Diego, of the San Diego and Arizona Railway Company; provided that the expense for such work shall not be borne by the said city, and whatever charge is made on account of said service by the said engineer or any employe of his against the city shall be reimbursed to the city by the said company.

I hereby certify that the above and foregoing is a full, true and correct copy of Resolution No. 3098, of the Resolutions of the City of San Diego, California, as adopted by the Common Council of said City on the 4th day of February, 1907.

J.T. BUTLER,

City Clerk of the City of San Diego, California.

By *H.C. Hensley*, Deputy.

R E S O L U T I O N N O. 3099.

BE IT RESOLVED, By the Common Council of the City of San Diego, as follows:

That the engineer prepare and furnish this council with a description of the lands necessary to be taken for the opening of a street on Point Loma, as described in the petition therefor filed with the clerk of this council January 28th, 1907, and being Document No. 15980.

I hereby certify that the above and foregoing is a full, true and correct copy of Resolution No. 3099, of the Resolutions of the City of San Diego, California, as adopted by the Common Council of said City on the 4th day of February, 1907.

J.T.BUTLER,

City Clerk of the City of San Diego, California.

By *H. C. Hensley*, Deputy.

R E S O L U T I O N N O. 3100.

BE IT RESOLVED, By the Common Council of the City of San Diego, as follows:

That the city engineer is hereby directed to prepare plans and specifications for sewers in Hillcrest from the south line of Lewis street to University avenue, to be located in the alleys as far as practicable, between Third and Fourth streets, Fourth and Fifth streets, and Second and Third streets, providing that the Hillcrest Company pay any and all expense the engineering department may be put to in carrying out this resolution.

I hereby certify that the above and foregoing is a full, true and correct copy of Resolution No. 3100, of the Resolutions of the City of San Diego, California, as adopted by the Common Council of said City of the 4th day of February, 1907.

J.T.BUTLER,

City Clerk of the City of San Diego, California.

By *H. C. Hensley*, Deputy.

R E S O L U T I O N N O. 3101.

BE IT RESOLVED, By the Common Council of the City of San Diego, as follows:

That the engineer prepare and furnish this common council with the proper elevations to establish the grade of Douglass street in the City of San Diego from the west line of Albatross street to the east line of Ibis street.

I hereby certify that the above and foregoing is a full, true and correct copy of Resolution No. 3101, of the Resolutions of the City of San Diego, California, as adopted by the Common Council of said City on the 4th day of February, 1907.

J.T.BUTLER,

City Clerk of the City of San Diego, California.

By *H. C. Hensley*, Deputy.

R E S O L U T I O N N O. 3102.

BE IT RESOLVED, By the Common Council of the City of San Diego, as follows:

That the city engineer of said city is instructed, in the preparation

of the cross-sections, plans and specifications for the paving of Seventh, Eighth and Ninth streets, that he prepare the same with a view to re-paving the intersections of said streets hereinafter mentioned so as to conform with the plans of drainage recommended by him and in accordance with his communication filed with the clerk of this council on the 14th day of January, 1907, and being Document No. 15844.

The intersections referred to are as follows, to wit:

The intersections of Seventh street with "F" and "H" streets

The intersection of Eighth and "H" streets;

The intersection of Ninth and "H" streets.

I hereby certify that the above and foregoing is a full, true and correct copy of Resolution No. 3102, of the Resolutions of the City of San Diego, California, as adopted by the Common Council of the said City on the 4th day of February, 1907.

J. T. BUTLER,

City Clerk of the City of San Diego, California.

By *H. C. Hensley*, Deputy.

R E S O L U T I O N N O. 3103.

BE IT RESOLVED, By the Common Council of the City of San Diego, as follows:

That the engineer prepare cross-sections, plans and specifications for necessary culverts in the matter of paving the streets hereinafter mentioned, to wit:

National Avenue from the east line of Twenty-sixth street to the west line of Thirty-first street;

Twenty-sixth street from the south line of Logan avenue to the south line of National Avenue;

Logan avenue from the south line of "N" street to the east line of Twenty-sixth street;

Sixteenth street from the south line of "H" street to the south line of "N" street.

I hereby certify that the above and foregoing is a full, true and correct copy of Resolution No. 3103, of the Resolutions of the City of San Diego, California, as adopted by the Common Council of said City on the 4th day of February, 1907.

J. T. BUTLER,

City Clerk of the City of San Diego, California.

By *H. C. Hensley*, Deputy.

R E S O L U T I O N N O. 3104.

BE IT RESOLVED, By the Common Council of the City of San Diego, as follows:

That the engineer prepare the cross-sections for the paving of "C" street from the east line of Sixth street to the west line of Twelfth street with asphalt upon and asphalt concrete base, together with drawings and specifications for the construction of necessary culverts thereon, and further, that he recommend to this common council of what material the gutters upon said "C" street, between the points thereon hereinbefore mentioned, be constructed, or whether, in his judgment, it is best to pave said street for the entire width thereof, from curb line to curb line with the same material.

I hereby certify, that the above and foregoing is a full, true and correct copy of Resolution No. 3104, of the Resolutions of the City of San Diego, California, as adopted by the Common Council of said City on the 4th day of February, 1907.

J.T.BUTLER,

City Clerk of the City of San Diego, California.

By *H.C. Hensley*, Deputy.

R E S O L U T I O N N O. 3105.

BE IT RESOLVED, By the Com^mon Council of the City of San Diego, as follows:

That the engineer of said city recommend to this common council what kind of gutters he advises to be constructed upon the following named streets, and, further, that he prepare cross-sections for the construction of gutters upon said streets between the points thereon hereinafter mentioned and prepare and furnish this common council with all data necessary to enable it to order the construction of said gutters and which is not definitely determined by the ordinance providing specifications for the kind of gutters which he shall recommend.

The streets referred to are as follows, to wit:

"H" street from Twenty-fifth to Sixteenth street;

"I", "J" and "K" streets from Twenty-fifth to Sixteenth street;

Twenty-fifth street from the City Park to "M" street;

Logan avenue, National avenue and Main street from Thirtieth street to Sixteenth street;

Ninth street from the City Park to "D" street;

"A" street, Ash street, Beech street, Cedar street, Date street, Elm street, from the City Park to India street;

Indian street, Columbia street, State street and Union street from "D" street to Grape street;

First street, Second street and Third street from "B" street to Laurel street;

Third street from "B" street to Grape street.

I hereby certify that the above and foregoing is a full, true and correct copy of Resolution No. 3105, of the Resolutions of the City of San Diego, California, as adopted by the Common Council of said City on the 4th day of February.

J.T.BUTLER,

City Clerk of the City of San Diego, California.

By *H.C. Hensley*, Deputy.

R E S O L U T I O N N O. 3106.

BE IT RESOLVED, By the Common Council of the City of San Diego, as follows:

That the City Engineer of the City of San Diego, California, be and he is hereby authorized and directed to furnish this Common Council a careful estimate of the number of cubic yards of excavation and the number of cubic yards of embankment necessary to bring Una street in the City of San Diego, California,

from Main street to the alley between "M" and "N" street, including the sidewalks thereof, to its official grade and cross-section, including all intersections of the said Una street and the sidewalks thereof with cross-streets and the sidewalks thereof intersecting said Una street between said points and not already graded or ordered graded, excepting such portion of the said Una street and the said intersections of streets between said points required by law to be kept in order or repair by any person or company having railroad tracks thereon.

That said estimate shall be made in duplicate, one copy of which shall be kept on file in the office of the said City Engineer and shall, during office hours, be accessible for inspection to any person who may desire to inspect the same; that the said estimate shall include plans and specifications and estimates of the cost of any and all bridges and culverts which it may be necessary to construct in doing said work.

I hereby certify that the above and foregoing is a full, true and correct copy of Resolution No. 3106, of the Resolutions of the City of San Diego, California, as adopted by the Common Council of said City on the 4th day of February, 1907.

J.T.BUTLER,

City Clerk of the City of San Diego, California.
By H.C. Hensley, Deputy.

R E S O L U T I O N N O . 3 1 0 7 .

BE IT RESOLVED, By the Common Council of the City of San Diego, as follows:

That, the City Engineer of the City of San Diego, California, be and he is hereby authorized and directed to furnish to this Common Council a careful estimate of the number of cubic yards of excavation and the number of cubic yards of embankment necessary to bring Kearney avenue in the City of San Diego, California, from the north line of Marcey avenue to the East line of Eighteenth street, including the sidewalks thereof, to its official grade and cross-section, including the streets and sidewalks thereof intersecting said Kearney avenue between the points thereon hereinbefore mentioned excepting such portions of the said Kearney avenue and the said intersections of streets between said points required by law to be kept in order or repair by any person or company having railroad tracks thereon.

That said estimate shall be made in duplicate, one copy of which shall be kept on file in the office of the said City Engineer and shall, during office hours, be accessible for inspection to any person who may desire to inspect the same; that the said estimate shall include plans and specifications and estimates of the cost of any and all bridges and culverts which it may be necessary to construct in doing said work.

I hereby certify that the above and foregoing is a full, true and correct copy of Resolution No. 3107, of the Resolutions of the City of San Diego, California, as adopted by the Common Council of said City on the 4th day of February, 1907.

J.T.BUTLER,

City Clerk of the City of San Diego, California.

By H.C. Hensley, Deputy.

R E S O L U T I O N N O . 3 1 0 8 .

BE IT RESOLVED, By the Common Council of the City of San Diego, as follows:

That the City Engineer of the City of San Diego, California, be and he is hereby authorized and directed to furnish to this Common Council a careful estimate of the number of cubic yards of excavation and the number of cubic yards of embankment necessary to bring Williams street in the City of San Diego, California, from the east line of Twenty-eighth street to the east line of Despard street, including the sidewalks thereof, to its official grade and cross-section, including all intersections of the said Williams street and the sidewalks thereof with cross-streets and the sidewalks thereof intersecting said Williams street between said points and not already graded or ordered graded excepting such portion of the said Williams street and the said intersections of streets between said points required by law to be kept in order or repair by any person or company having railroad tracks thereon.

That said estimate shall be made in duplicate, one copy of which shall be kept on file in the office of the said City Engineer and shall, during office hours, be accessible for inspection to any person who may desire to inspect the same; that the said estimate shall include plans and specifications and estimates of the cost of any and all bridges and culverts which it may be necessary to construct in doing said work.

I hereby certify that the above and foregoing is a full, true and correct copy of Resolution No. 3108, of the Resolutions of the City of San Diego, California, as adopted by the Common Council of the said City on the 4th. day of February, 1907.

J.T.BUTLER,

City Clerk of the City of San Diego, California.

By *H.C. Hensley*, Deputy.

R E S O L U T I O N N O . 3 1 1 0 9 .

BE IT RESOLVED, By the Common Council of the City of San Diego, as follows:

That the City Engineer of the City of San Diego, California, be and he is hereby authorized and directed to furnish to this Common Council a careful estimate of the number of cubic yards of excavation and the number of cubic yards of embankment necessary to bring National avenue in the City of San Diego, California, from the east line of Thirty-first street to the eastern terminus of said National avenue, including the sidewalks thereof, to its official grade and cross-section, including all intersections of the said National Avenue and the sidewalks thereof with cross-streets and the sidewalks thereof intersecting the said National avenue between said points and not already graded or ordered graded excepting such portion of the said National avenue and the said intersections of streets between said points required by law to be kept in order or repair by any person or company having railroad tracks thereon.

That said estimate shall be made in duplicate, one copy of which shall be kept on file in the office of the said City Engineer and shall, during office hours, be accessible for inspection to any person who may desire to inspect the same; that the said estimate shall include plans and specifications and estimates of the cost of any and all bridges and culverts which it may be necessary to construct in doing said work.

I hereby certify that the above and foregoing is a full, true and correct

copy of Resolution No. 3109, of the Resolutions of the City of San Diego, California, as adopted by the Common Council of said City on the 4th day of February, 1907.

J. T. BUTLER,

City Clerk of the City of San Diego, California.

By *H. C. Hensley*, Deputy.

R E S O L U T I O N N O. 3110.

BE IT RESOLVED, By the Common Council of the City of San Diego, as follows:

That the City Engineer of the City of San Diego, California, be and he is hereby authorized and directed to furnish to this Common Council a careful estimate of the number of cubic yards of excavation and the number of cubic yards of embankment necessary to bring Prospect street in the City of San Diego, California, from the south line of Ravina street to the north line of College street, including the sidewalks thereof, to its official grade and cross-section, including the streets and sidewalks thereof intersecting said Prospect street between the points thereon hereinbefore mentioned excepting such portion of the said Prospect street and the said intersections of streets between said points required by law to be kept in order or repair by any person or company having railroad tracks thereon.

That said estimate shall be made in duplicate, one copy of which shall be kept on file in the office of the said City Engineer and shall, during office hours, be accessible for inspection to any person who may desire to inspect the same; that ^{the} said estimate shall include plans and specifications and estimates of the cost of any and all bridges and culverts which it may be necessary to construct in doing said work.

I hereby certify that the above and foregoing is a full, true and correct copy of Resolution No. 3110, of the Resolutions of the City of San Diego, California, as adopted by the Common Council of the City of San Diego on the 4th day of February, 1907.

J. T. BUTLER,

City Clerk of the City of San Diego, California.

By *H. C. Hensley*, Deputy.

R E S O L U T I O N N O. 3111.

BE IT RESOLVED, By the Common Council of the City of San Diego, as follows:

That the City Engineer of the City of San Diego, California, be and he is hereby authorized and directed to furnish to this Common Council a careful estimate of the number of cubic yards of excavation and the number of cubic yards of embankment necessary to bring Second street in the City of San Diego, California, from the north line of Grape street to the south line of Hawthorn street, including the sidewalks thereof, to its official grade and cross-section, including the streets and sidewalks thereof intersecting said Second street between the points thereon hereinbefore mentioned excepting such portion of the said Second street and the said intersections of streets between said points required by law to be kept in order or repair by any person or company having railroad tracks thereon.

That said estimate shall be made in duplicate, one copy of which shall

be kept on file in the office of the said City Engineer and shall, during office hours, be accessible for inspection to any person who may desire to inspect the same; that the said estimate shall include plans and specifications and estimates of the cost of any and all bridges and culverts which it may be necessary to construct in doing said work.

I hereby certify that the above and foregoing is a full, true and correct copy of Resolution No. 3111, of the Resolutions of the City of San Diego, California, as adopted by the Common Council of said City on the 4th day of February, 1907.

J.T.BUTLER,

City Clerk of the City of San Diego, California.

By *H. C. Hensley*, Deputy.

RESOLUTION NO. 3112.

BE IT RESOLVED, By the Common Council of the City of San Diego, as follows:

That J. Frank Over is hereby granted permission to lay asphalt pavement on the south side of "K" street between Sixth and Seventh streets in front of Lot L, Block 138, Horton's Addition.

I hereby certify that the above and foregoing is a full, true and correct copy of Resolution No. 3112, of the Resolutions of the City of San Diego, California, as adopted by the Common Council of said City on the 4th day of February, 1907.

J.T.BUTLER,

City Clerk of the City of San Diego, California.

By *H. C. Hensley*, Deputy.

RESOLUTION NO. 3113.

BE IT RESOLVED, By the Common Council of the City of San Diego, as follows:

That the Columbian Realty Company be and it is hereby granted an extension of ninety (90) days on its contract to grade University avenue from University boulevard to the eastern limits of the city.

That the Superintendent of Streets of the City of San Diego be and he is hereby directed to endorse such extension upon the contract heretofore entered into for doing said work.

I hereby certify that the above and foregoing is a full, true and correct copy of Resolution No. 3113, of the Resolutions of the City of San Diego, California, as adopted by the Common Council of said City on the 4th day of February, 1907.

J.T.BUTLER,

City Clerk of the City of San Diego, California.

By *H. C. Hensley*, Deputy.

RESOLUTION NO. 3114.

BE IT RESOLVED, By the Common Council of the City of San Diego, as follows:

That the Superintendent of Streets of the said City of San Diego be, and he is hereby authorized and directed to extend the time sixty (60) days from and after the 20th day of February, 1907, for the completion of the grading of "B" Street from the

East line of 30th Street to the West line of 32nd Street.

I hereby certify that the above and foregoing is a full, true and correct copy of Resolution No. 3114, of the Resolutions of the City of San Diego, California, as adopted by the Common Council of said City of the 4th day of February, 1907.

J.T.BUTLER,

City Clerk of the City of San Diego, California,

By *H.C. Hensley*, Deputy.

R E S O L U T I O N N O. 3115.

BE IT RESOLVED, By the Common Council of the City of San Diego, as follows:

That the time for the completion of the work of grading India Street in the City of San Diego, including sidewalks thereof, from the Northwest line of Kalmia Street to the Northwest line of Winder Street, including all intersections of streets between said points, and the sidewalks of such intersections, and the construction of a trestle bridge and culverts, as fixed in said contract made between the Superintendent of Streets of said City and John Engbretsen, Contractor, and Walter P. Moore, Superintendent of Streets, dated December 27, 1905, be and the same is hereby extended Sixty (60) days, and the Superintendent of Streets is hereby authorized and instructed to grant said Contractor sixty (60) days additional time to the time fixed in said contract and the additional time heretofore granted in said contract for the grading of said street, within which to complete the grading of said street between the points named in said contract.

I hereby certify that the above and foregoing is a full, true and correct copy of Resolution No. 3115, of the Resolutions of the City of San Diego, California, as adopted by the Common Council of said City on the 4th day of February, 1907.

J.T.BUTLER,

City Clerk of the City of San Diego, California.

By *H.C. Hensley*, Deputy.

R E S O L U T I O N N O. 3116.

BE IT RESOLVED, By the Common Council of the City of San Diego, as follows:

Permission is hereby granted to R.H.Dreyer to construct a six inch sewer line in the alley of Block 249, University Heights, commencing at University avenue and thence along said alley to Robinson avenue and also to construct a septic tank at the outfall end of said sewer, all at his own cost and expense, said work to be done in accordance with the ordinances of said city and under the direction of the officers of said city having authority to supervise such work.

I hereby certify that the above and foregoing is a full, true and correct copy of Resolution No. 3116, of the resolutions of the City of San Diego, California, as adopted by the Common Council of said City on the 4th day of February, 1907.

J.T.BUTLER,

City Clerk of the City of San Diego, California.

By *H.C. Hensley*, Deputy.

R E S O L U T I O N N o . 3 1 1 7 .

AWARDING A CONTRACT FOR WORK ON GRAND AVENUE.

WHEREAS, the Common Council of the City of San Diego, California, did, on the 21st day of January, 1907, duly adopt Resolution No. 3092 wherein and whereby it did order work and improvement to be done upon grand avenue, as described in said Resolution, and between the points on said avenue in said Resolution set forth, which resolution is by reference thereto incorporated herein;

AND WHEREAS, said Resolution was, by the Mayor of said City, on the 24th day of January, 1907, duly approved. And said Resolution did further require and direct the Clerk of said City to post notice with specifications inviting sealed proposals or bids at the place and for the time required by law, for doing the work in said resolution ordered, and also did require and direct said Clerk to cause the said notice of said work inviting said proposals and referring to the specifications posted and on file, to be published in the newspaper designated in said Resolution for the time required by law;

AND WHEREAS, said notice has been posted and published as required by law and the provisions of said Resolution;

AND WHEREAS, in response to said notice, sealed proposals or bids for doing said work have been delivered to the Clerk of the Common Council of said City and said Common Council, in open session, on the 4th day of February, 1907, having opened, examined and publicly declared all said proposals or bids offered, and each of said proposals of bids having been accompanied by a check or bond satisfactory to said Common Council,

NOW THEREFORE, IT IS HEREBY RESOLVED, that said Common Council hereby rejects all of said proposals and bids except that next herein mentioned, and hereby awards the contract for said work to the lowest regular responsible bidder, to wit: John Engebretsen, at the following prices, as specified in his proposals on file in the office of the Clerk of the said City of San Diego for doing the work described in said Resolution No. 3092.

The Clerk of the said City of San Diego is hereby directed to post a notice of this award conspicuously for five days on or near the chamber door of the said Common Council of the said City of San Diego, and also to cause said notice to be published for two days in the San Diego Union and Daily Bee, a daily newspaper, published and circulated and of general circulation in the said City of San Diego, and hereby designated for that purpose.

Passed and adopted by the Common Council of the said City of San Diego, California, this 4th day of February 1907, by the following vote, to wit:

AYES---Councilmen Blochman, Kelly, McNeill, Creelman, Reynolds and Johnson.

NOES---None.

ABSENT-Councilmen Thorpe, Morrow and Goldkamp.

A.P. JOHNSON, JR.

President of the Common Council of the City of San Diego, California.

I HEREBY CERTIFY that the above and foregoing Resolution of Award was passed by the Common Council of the said City of San Diego, at the time and by the vote above stated.

J.T. BUTLER,

(SEAL)

City Clerk of the City of San Diego, California, and Ex-Officio
Clerk of the Common Council of the said City of San Diego.

By PERCY L. DAY, Deputy.

I HEREBY APPROVE the foregoing resolution this 9th day of February, 1907.

JOHN L. SEHON,

Mayor of the City of San Diego, California.

I HEREBY CERTIFY that the above and foregoing is a full, true and correct copy of Resolution No. 3117, of the Resolutions of the City of San Diego, California, as adopted by the Common Council of said City on the 4th day of February, 1907, and as approved by the Mayor of said City on the 9th day of February, 1907.

J. T. BUTLER,

City Clerk of the City of San Diego, California.

By *H. C. Hensley*, Deputy.

R E S O L U T I O N No. 3 1 1 8.

AWARDING A CONTRACT FOR WORK ON TWENTY-FOURTH STREET.

WHEREAS, The Common Council of the City of San Diego, California, did, on the 7th day of January 1907, duly adopt Resolution No. 3037 wherein and whereby it did order work and improvement to be done upon Twenty-fourth street, as described in said Resolution, and between the points on said street in said Resolution set forth, which resolution is by reference thereto incorporated herein;

AND WHEREAS, said Resolution was, by the Mayor of said City, on the 9th day of January 1907, duly approved. And said Resolution did further require and direct the Clerk of said City to post notice with specifications inviting sealed proposals or bids at the place and for the time required by law, for doing the work in said resolution ordered, and also did require and direct said Clerk to cause the said notice of said work inviting said proposals and referring to the specifications posted and on file, to be published in the newspaper designated in said Resolution for the time required by law;

AND WHEREAS, said notice has been posted and published as required by law and the provisions of said Resolution;

AND WHEREAS, in response to said notice, sealed proposals or bids for doing said work have been delivered to the Clerk of the Common Council of said City and said Common Council, in open session, on the 4th day of February 1907, having opened, examined and publicly declared all said proposals or bids offered, and each of said proposals or bids having been accompanied by a check or bond satisfactory to said Common Council,

NOW THEREFORE, IT IS HEREBY RESOLVED, that said Common Council hereby rejects all of said proposals and bids except that ^{next} herein mentioned, and hereby awards the contract for said work to the lowest regular responsible bidder, to-wit: Joseph Kelly, at the following prices, as specified in his proposals on file in the office of the Clerk of the said City of San Diego for doing the work described in said Resolution No. 3037.

^{the}
The Clerk of said City of San Diego is hereby directed to post a notice of this award conspicuously for five days on or near the chamber door of the said Common Council of the said City of San Diego, and also to cause said notice to be published for two days in the San Diego Union and Daily Bee, a daily newspaper, published and

circulated and of general circulation in the said City of San Diego, and hereby designated for that purpose.

Passed and adopted by the Common Council of the said City of San Diego, California, this 4th day of February 1907, by the following vote, to-wit:

AYES---Councilmen Blochman, Kelly, McNeill, Creelman, Reynolds and Johnson.

NOES---None.

ABSENT-Councilmen Thorpe, Morrow and Goldkamp.

A.P. JOHNSON, JR.

President of the Common Council of the City of San Diego, California.

I HEREBY CERTIFY that the above Resolution of Award was passed by the Common Council of the said City of San Diego, at the time and by the vote above stated.

J.T. BUTLER,

(SEAL)

City Clerk of the City of San Diego, California, and Ex-Officio
Clerk of the Common Council of the said City of San Diego.

By PERCY L. DAY, Deputy.

I HEREBY APPROVE the foregoing resolution this 9th day of February 1907.

JOHN L. SEHON,

Mayor of the City of San Diego, California.

I HEREBY CERTIFY that the above is a full, true and correct copy of Resolution No. 3118, of the Resolutions of the City of San Diego, California, as adopted by the Common Council of said City on the 4th day of February, 1907, and as approved by the Mayor of said City on the 9th day of February, 1907.

J.T. BUTLER,

City Clerk of the City of San Diego, California.

By *H.C. Hensley*, Deputy.

R E S O L U T I O N N o . 3 1 1 9 .

AWARDING A CONTRACT FOR WORK ON K STREET.

WHEREAS, the Common Council of the City of San Diego, California, did, on the 7th day of January 1907, duly adopt Resolution No. 3038, wherein and whereby it did order work and improvement to be done upon "K" street, as described in said Resolution, and between the points on said street in said Resolution set forth, which resolution is by reference thereto incorporated herein;

AND WHEREAS, said Resolution was, by the Mayor of said City, on the 9th day of January 1907, duly approved. And said Resolution did further require and direct the Clerk of said City to post notice with specifications inviting sealed proposals or bids at the place and for the time required by law, for doing the work in said resolution ordered, and also did require and direct said Clerk to cause the said notice of said work inviting said proposals and referring to the specifications posted and on file, to be published in the newspaper designated in said Resolution for the time required by law;

AND WHEREAS, said notice has been posted and published as required by law and the provisions of said Resolution;

AND WHEREAS, in response to said notice, sealed proposals or bids for

doing said work have been delivered to the Clerk of the Common Council of said City and said Common Council, in open session, on the 4th day of February, 1907, having opened, examined and publicly declared all said proposals or bids offered, and each of said proposals or bids having been accompanied by a check or bond satisfactory to said Common Council,

NOW THEREFORE, IT IS HEREBY RESOLVED, that said Common Council hereby rejects all of said proposals and bids except that next herein mentioned, and hereby awards the contract for said work to the lowest regular responsible bidder, to-wit: Joseph Kelly, at the following prices, as specified in his proposals on file in the office of the Clerk of said City of San Diego for doing the work described in said Resolution No. 3038.

The Clerk of the said City of San Diego is hereby directed to post a notice of this award conspicuously for five days on or near the chamber door of the Common Council of the said City of San Diego, and also to cause said notice to be published for two days in the San Diego Union and Daily Bee, a daily newspaper, published and circulated and of general circulation in the said City of San Diego, and hereby designated for that purpose.

Passed and adopted by the Common Council of the said City of San Diego, California, this 4th day of February, 1907, by the following vote, to-wit:

AYES---Councilmen Blochman, Kelly, Mc Neill, Creelman, Reynolds and Johnson.

NOES---None.

ABSENT-Councilmen Thorpe, Morrow and Goldkamp.

A.P. JOHNSON, JR.

President of the Common Council of the City of San Diego, California.

I HEREBY CERTIFY that the above and foregoing Resolution of Award was passed by the Common Council of the said City of San Diego, at the time and by the vote above stated.

J.T. BUTLER,

(SEAL)

City Clerk of the City of San Diego, California, and Ex-Officio
Clerk of the Common Council of the said City of San Diego.

By PERCY L. DAY, Deputy.

I HEREBY APPROVE the foregoing resolution this 9th day of February, 1907.

JOHN L. SEHON,

Mayor of the City of San Diego, California.

I HEREBY CERTIFY that the above and foregoing is a full, true and correct copy of Resolution No. 3119, of the Resolutions of the City of San Diego, California, as adopted by the Common Council of said City on the 4th day of February, 1907, and as approved by the Mayor of said City on the 9th day of February, 1907.

J.T. BUTLER,

City Clerk of the City of San Diego, California.

By *H. C. Hensley*, Deputy.

RESOLUTION No. 3120.

RESOLUTION ORDERING THE WORK OF
GRADING IVY STREET IN THE CITY OF SAN DIEGO, CALIFORNIA, FROM THE
EAST LINE OF ARCTIC STREET TO THE WEST LINE OF FIFTH
STREET, AND TO CONSTRUCT A CULVERT THEREON.

RESOLVED, by the Common Council of the City of San Diego, a municipal corporation in the County of San Diego, State of California, that the public interest and convenience of said city require that the street work hereinafter described be done, and therefore the said common council hereby orders the following street work to be done in said city, to wit:

That Ivy street in the City of San Diego, California, including the sidewalks thereof from the east line of Arctic street to the west line of Fifth street, including all intersections of streets between said points and the sidewalks of said intersections (excepting such portions of the said Ivy street and the said intersections of streets, between said points, required by law to be kept in order or repair by any person or company having railroad tracks thereon, and excepting the intersections of cross-streets, at the time of the adoption by this common council of Resolution of Intention No. 2981 on the 5th day of November, 1906, already graded or by this common council already ordered graded intersecting said Ivy street between said points) be graded to the official grade thereof according to the specifications therefor contained in Ordinance No. 2061 of the ordinances of the said City of San Diego, entitled, "An Ordinance Providing Specifications for the Grading of Streets in the City of San Diego, California," approved on the 6th day of June, 1905.

Also, that as a part of said work there be constructed upon said Ivy street, between the points thereon hereinbefore mentioned, a salt-glazed vitrified pipe culvert having two catch-basins with iron covers, together with the structures appertaining thereto, as shown by the plans, drawings and specifications hereinafter referred to.

A more particular description of the respective locations of said culvert and its catch-basins is contained in the plans, drawings and specifications therefor hereinafter referred to. Said culvert and its catch-basins and their covers and structures appertaining thereto are to be located at the place on said avenue shown by, and constructed of the materials provided by, and in the manner and in all respects according to the plans, specifications and drawings therefor contained in that certain document on file in the office of the Clerk of the said City of San Diego, and endorsed as follows: "Document No. 14875 Filed Sep. 28 1906 J.T. Butler City Clerk by Percy L. Day Deputy. Communication from city engineer Estimate of yardage for grading Ivy street; also plans and specifications for necessary culverts.," and copies of which plans, drawings and specifications are on file in the office of the city engineer of said City, and the said plans, drawings and specifications are hereby approved and adopted as the plans, drawings and specifications for said culvert with its said catch-basins and all structures appertaining thereto as shown thereby, and by reference thereto said plans, drawings and specifications are incorporated herein and made a part hereof.

That the contractor or contractors to whom a contract shall be awarded for doing said work shall take and remove from the streets to be graded all surplus dirt and materials which may result from the doing of said work.

The San Diego Union and Daily Bee, a daily newspaper published and circulated and of general circulation in said City of San Diego, is hereby designated as the newspaper in which this Resolution Ordering Work, and the notice of said work inviting sealed proposals for doing the same, shall be published, in the manner and form, and by the persons required by law.

The Clerk of the said City of San Diego is hereby directed to post conspicuously for five days on or near the chamber door of the said common Council, in the

manner and form required by law, a notice with specifications inviting sealed proposals or bids for doing said work; and said Clerk is hereby directed to publish, for two days, in the manner and form required by law, a notice of said work, inviting sealed proposals or bids for doing the said work, and referring to the specifications posted or on file, in the said newspaper, designated as aforesaid for that purpose. Said notice shall require either a certified check or bond, as prescribed by law, for an amount not less than ten per cent of the aggregate of the proposal.

Said Clerk of the said City of San Diego is also hereby directed to publish this resolution ordering work, for two days, in the manner required by law, in said newspaper hereinbefore designated for that purpose.

Passed and adopted by the Common Council of the said City of San Diego, California, this 4th day of february, 1907, by the following vote, to-wit:

AYES---Councilmen Blochman, Kelly, McNeill, Creelman, Reynolds and Johnson.

NOES---None.

ABSENT-Councilmen Thorpe, Morrow, and Goldkamp.

A.P. JOHNSON, JR.

President of the Common Council of the City of San Diego, California.

I HEREBY CERTIFY that the above and foregoing Resolution Ordering Work was passed by the Common Council of the said City of San Diego, at the time and by the vote, above stated.

J.T. BUTLER,

(SEAL)

City Clerk of the City of San Diego, California, and Ex-Officio

Clerk of the Common Council of the said City of San Diego.

I HEREBY APPROVE the foregoing resolution this 9th day of February, 1907. By PERCY L. DAY, Deputy.
JOHN L. SEHON,
Mayor of the City of San Diego, California.

I HEREBY CERTIFY that the above and foregoing is a full, true and correct copy of Resolution No. 3120, of the Resolutions of the City of San Diego, California, as adopted by the Common Council of said City on the 4th day of february, 1907, and as approved by the Mayor of said City on the 9th day of february, 1907.

J.T. BUTLER,

City Clerk of the city of San Diego, California.

By *H. C. Hensley*, Deputy.

R E S O L U T I O N No. 3121.

RESOLUTION ORDERING THE WORK OF
SIDEWALKING AND CURBING COLUMBIA STREET IN THE CITY OF SAN DIEGO,
CALIFORNIA, BETWEEN THE CENTER LINE OF JUNIPER STREET AND
THE CENTER LINE OF "G" STREET.

RESOLVED by the Common Council of the city of San Diego, a municipal corporation in the County of San Diego, State of California, that the public interest and convenience of said city require that the street work hereinafter described be done, and therefore the said Common Council hereby orders the following street work to be done in said city, to-wit:

That Columbia street in the said city of San Diego, California, on both sides thereof, from the center line of Juniper street to the center line of "G" street,

including both sides of all intersections of streets between said points (excepting where, at the time of the adoption by this common council of Resolution of Intention No. 2980 on November 5th, 1906, already sidewalked with concrete, and also excepting such portions of the said Columbia street, and the said intersections of streets between said points, required by law to be kept in order or repair by any person or company having railroad tracks thereon) be sidewalked with concrete, the base or foundation of which shall be three inches in thickness and composed of one part, by volume, of Portland cement, two parts of sand, and four parts of gravel, according to the specifications therefor contained in Ordinance No. 1140 of the ordinances of the said City of San Diego, entitled, "An Ordinance Prescribing Specifications for Sidewalking and Curbing in the City of San Diego, California," approved on the 17th day of June, 1902, now on file in the office of the Clerk of the said City of San Diego.

Also that the said Columbia street on both sides thereof, from the said center line of Juniper street to the said center line of "G" street, including both sides of all intersections of streets between said points (excepting where, at the time of the adoption by this common council of resolution of Intention No. 2980 on November 5th, 1906, already curbed with concrete or natural stone, and also excepting such portions of the said Columbia street and the said intersections of streets between said points required by law to be kept in order or repair by any person or company having railroad tracks thereon) be curbed with concrete according to the specifications therefor contained in said Ordinance No. 1140.

The San Diego Union and Daily Bee a daily newspaper published and circulated and of general circulation in said City of San Diego, is hereby designated as the newspaper in which this this Resolution Ordering Work, and the notice of said work inviting sealed proposals for doing the same, shall be published, in the manner and form, and by the persons required by law.

The Clerk of the said City of San Diego is hereby directed to post conspicuously for five days on or near the chamber door of the said Common Council, in the manner and form required by law, a notice with specifications inviting sealed proposals or bids for doing said work; and said Clerk is hereby directed to publish, for two days, in the manner and form required by law, a notice of said work, inviting sealed proposals or bids for doing the said work, and referring to the specifications posted or on file, in the said newspaper, designated as aforesaid for that purpose. Said notice shall require either a certified check or bond, as prescribed by law, for an amount not less than ten per cent. of the aggregate of the proposal.

Said Clerk of the said City of San Diego is also hereby directed to publish this resolution ordering work, for two days, in the manner required by law, in said newspaper hereinbefore designated for that purpose.

Passed and adopted by the Common council of the said City of San Diego, California, this 4th day of February 1907, by the following vote, to-wit:

AYES---Councilmen Blochman, Kelly, McNeill, Creelman, Reynolds and Johnson.

NOES---None.

ABSENT-Councilmen Thorpe, Morrow and Goldkamp.

A.P. JOHNSON, JR.

President of the Common council of the City of San Diego, California.

I HEREBY CERTIFY that the above and foregoing Resolution Ordering Work

was passed by the Common Council of the said City of San Diego, at the time and by the vote above stated.

(SEAL)

J.T.BUTLER,
City Clerk of the City of San Diego, California, and Ex-Officio
Clerk of the Common Council of the said City of San Diego.

By PERCY L. DAY, Deputy.

I HEREBY APPROVE the foregoing resolution this 9th day of February, 1907.

JOHN L. SEHON,
Mayor of the City of San Diego, California.

I HEREBY CERTIFY that the above and foregoing is a full, true and correct copy of Resolution No. 3121, of the Resolutions of the City of San Diego, California, as adopted by the Common Council of said City on the 4th day of February 1907, and as adopted by the Mayor of said City on the 9th day of February 1907.

J.T.BUTLER,
City Clerk of the City of San Diego, California.

By *H. C. Hensley*, Deputy.

RESOLUTION No. 3122.

RESOLUTION ORDERING THE WORK

OF GRADING TWENTY-SIXTH STREET, BEING PARTLY IN SAN DIEGO LAND & TOWN COMPANY'S ADDITION AND PARTLY IN REED & HUBBELL'S ADDITION, IN THE CITY OF SAN DIEGO, CALIFORNIA, FROM THE SOUTH LINE OF NATIONAL AVENUE TO THE NORTH LINE OF MAIN STREET.

RESOLVED, By the Common Council of the City of San Diego, a municipal corporation in the County of San Diego, State of California, that the public interest and convenience of said city require that the street work hereinafter described be done, and therefore the said Common Council hereby orders the following street work to be done in said city, to wit:

That Twenty-sixth street, being partly in San Diego Land & Town Company's Addition and partly in Reed & Hubbell's Addition, in the City of San Diego, California, from the south line of National Avenue to the north line of Main Street, including all intersections of streets between said points and the sidewalks of such intersections (excepting such portions of the said Twenty-sixth street and the said intersections of streets between said points, required by law to be kept in order or repair by any person or company having railroad tracks thereon, and excepting the intersections of cross-streets, at the time of the adoption by this common council of Resolution of Intention No. 3003 on the 19th day of November, 1906, already graded or by this common council already ordered graded, intersecting said Twenty-sixth street between said points) be graded to the official grade thereof according to the specifications therefor contained in Ordinance No. 2061 of the ordinances of the said City of San Diego, entitled, "An Ordinance Providing Specifications for the Grading of Streets in the City of San Diego, California," approved on the 6th day of June, 1905.

The San Diego Union and Daily Bee a daily newspaper published and circulated and of general circulation in said City of San Diego, is hereby designated as the newspaper in which this Resolution Ordering Work, and the notice of said work inviting sealed proposals for doing the same, shall be published in the manner and form, and by the

persons required by law.

The Clerk of the said City of San Diego is hereby directed to post conspicuously for five days on or near the chamber door of the said Common Council, in the manner and form required by law, a notice with specifications inviting sealed proposals or bids for doing said work; and said Clerk is hereby directed to publish, for two days, in the manner and form required by law, a notice of said work, inviting sealed proposals or bids for doing the said work, and referring to the specifications posted or on file, in the said newspaper, designated as aforesaid for that purpose. Said notice shall require either a certified check or bond, as prescribed by law, for an amount not less than ten per cent. of the aggregate of the proposal.

Said Clerk of the said City of San Diego is also hereby directed to publish this resolution ordering work, for two days, in the manner required by law, in said newspaper hereinbefore designated for that purpose.

Passed and adopted by the Common Council of the said City of San Diego, California, this 4th day of February 1907, by the following vote, to-wit:

AYES---Councilmen Blochman, Kelly, McNeill, Creelman, Reynolds and Johnson.

NOES---None.

ABSENT-Councilmen Thorpe, Morrow and Goldkamp.

A.P. JOHNSON, JR.,

President of the Common Council of the City of San Diego, California.

I HEREBY CERTIFY that the above and foregoing Resolution Ordering Work was passed by the Common Council of the said City of San Diego, at the time and by the vote, above stated.

J.T. BUTLER,

(SEAL)

City Clerk of the City of San Diego, California, and Ex-Officio
Clerk of the Common Council of the said City of San Diego.

By PERCY L. DAY, Deputy.

I HEREBY APPROVE the foregoing resolution this 9th day of February 1907.

JOHN L. SEHON,

Mayor of the City of San Diego, California.

I FURTHER CERTIFY that the above and foregoing is a full, true and correct copy of Resolution No. 3122, of the Resolutions of the City of San Diego, California, as adopted by the Common Council of said City on the 4th day of February 1907, and as approved by the Mayor of said City on the 9th day of February 1907.

J.T. BUTLER,

City Clerk of the City of San Diego, California.

By *H. C. Hensley*, Deputy.

R E S O L U T I O N O F I N T E N T I O N N o . 3 1 2 3 .

TO CLOSE ALL THAT PORTION OF THE ALLEY IN BLOCK 7
OF FLORENCE HEIGHTS ADDITION IN THE CITY OF SAN
DIEGO, CALIFORNIA, FROM THE NORTH LINE OF UNI-
VERSITY AVENUE TO THE SOUTH LINE OF LOT 7 IN
SAID BLOCK 7 IF SAID SOUTH LINE OF LOT 7 WERE
EXTENDED ACROSS SAID ALLEY TO AN INTERSECTION
WITH THE SOUTH LINE OF LOT 22 IN SAID BLOCK 7.

BE IT RESOLVED, By the Common Council of the City of San Diego, as follows:

That it is the intention of the Common Council of the City of San Diego,
a municipal corporation in the County of San Diego and State of California, to order the
following street work and improvement to be done, to wit:

To close all that portion of the alley in Block 7 of Florence Heights Ad-
dition in the City of San Diego, California, from the north line of University avenue to the
south line of Lot 7 in Block 7 if said south line of Lot 7 were extended across said
alley to an intersection with the south line of Lot 22 in said Block 7.

And that it is not deemed necessary that any land be taken therefor.

That the district of lands to be affected and benefited by said work and
improvement and to be assessed to pay the damages, costs and expenses thereof is included
within the following exterior boundaries, to wit:

Commencing at the northwest corner of Lot 8 in said Block 7 of Florence
Heights Addition, thence southerly along the east line of First street to the north line of
University avenue, thence easterly along the north line of University avenue to the west
line of Second street, thence northerly along the west line of Second street to the north-
east corner of Lot 21 in said Block 7 of Florence Heights Addition, thence westerly along
the north line of said Lot 21 to the northwest corner thereof, thence across said alley to
the northeast corner of Lot 8 in said Block 7, thence along the north line of said Lot 8
to the point of commencement; excepting therefrom all public streets, alleys and highways.

Said Florence Heights Addition being an addition in the City of San Diego,
California, and described according to the map thereof on file in the office of the County
Recorder of the County of San Diego, State of California.

That the San Diego Union and Daily Bee, a daily newspaper published and cir-
culated, and of general circulation, in the said City of San Diego, be and it is hereby des-
ignated as the newspaper in which the Street Superintendent of said City shall cause to be
published, in the manner and form required by law, notice of the passage of this Resolution
of Intention, and the said Street Superintendent is hereby directed to cause notices of the
passage of this resolution to be posted in the manner and form required by law, and to cause
a notice similar in substance to be published in said newspaper for a period of ten days
in the manner required by law.

Passed and adopted by the said Common Council of the said City of San Diego,
California, this 4th day of February, 1907, by the following vote, to-wit:

AYES---Councilmen Blochman, Kelly, McNeill, Creelman, Reynolds and Johnson.

NOES---None.

ABSENT-Councilmen Thorpe, Morrow and Goldkamp.

A.P. JOHNSON, JR.,

President of the Common Council of the City of San Diego, California.

I HEREBY CERTIFY that the above and foregoing Resolution of Intention was passed by the Common Council of the said City of San Diego, at the time and by the vote above stated.

(SEAL)

J.T.BUTLER,
City Clerk of the City of San Diego, California, and Ex-Officio
Clerk of the Common Council of the City of San Diego.

By PERCY L. DAY, Deputy.

I HEREBY APPROVE the foregoing Resolution this 9th day of February, 1907.

JOHN L. SEHON,
Mayor of the City of San Diego, California.

I FURTHER CERTIFY that the above and foregoing is a full, true and correct copy of Resolution of Intention, No. 3123, of the resolutions of the City of San Diego, California, as adopted by the Common Council of said City on the 4th day of February, 1907, and as approved by the Mayor of said City on the 9th day of February, 1907.

J.T.BUTLER,
City Clerk of the City of San Diego, California.
By *H. C. Hensley*, Deputy.

RESOLUTION OF INTENTION No. 3124.

TO OPEN AND EXTEND TWENTY-EIGHTH STREET FROM ITS PRESENT
TERMINUS AT THE SOUTH LINE OF N.W. HENSLEY'S ADDITION
TO THE SOUTH LINE OF "K" STREET IN THE
CITY OF SAN DIEGO, COUNTY OF SAN DIEGO,
STATE OF CALIFORNIA.

BE IT RESOLVED, By the Common Council of the City of San Diego, a municipal corporation in the County of San Diego, State of California, as follows:

1st. That it is the intention of the said common council to order the following street work to be done in said city, to wit, that Twenty-eighth street be opened and extended from its present terminus at the south line of N.W. Hensley's Addition to the south line of "K" street, said Twenty-eighth street to extend across and over the entire length and breadth of the lands hereinafter more particularly described as the lands necessary to be taken therefor.

2nd. That the land which is by this common council deemed necessary to be taken therefor, is described as follows, to wit: All that certain land situated, lying and being in the said City of San Diego, California, as follows, to wit:

(A) Lot 26 in Block No. 13 of N.W. Hensley's Addition, containing 4900 square feet.

(B) The easterly portion of Lot 25 in Block No. 13 of N.W. Hensley's Addition, described as follows:- Commencing at the northeast corner of said Lot 25 in Block No. 13 of N.W. Hensley's Addition, thence in a southerly direction 140 feet to the north line of the alley; thence in a westerly direction, following the said north line of the alley, 16.4 feet; thence in a northerly direction 140 feet to a point on the south line of "K" street, distant in a westerly direction 15.4 feet from the said northeast corner of Lot 25;

thence in an easterly direction, following the said south line of "K" street 15.4 feet to the point or place of beginning, containing 2226 square feet.

(C.) That portion of Lot "I" in Block No. 1 of N.W.Hensley's Addition, described as follows:- Commencing at the northeast corner of Lot "I" in Block No. 1 of N.W.Hensley's Addition; thence in a southerly direction, following the east line of said Block No. 1, 50 feet, thence in a westerly direction, following the division line between Lots "H" and "I" of Block No. 1, 51.86 feet; thence in a northerly direction 50 feet to a point on the south line of the alley distant in a westerly direction 51.5 feet from the said northeast corner of Lot "I" in Block No. 1; thence in an easterly direction following the said south line of the alley, 51.5 feet to the point or place of beginning, containing 2584 square feet.

(D.) That portion of Lot "H" in Block No. 1 of N.W.Hensley's Addition, described as follows:- Commencing at the northeast corner of Lot "H" in Block No. 1 of N.W.Hensley's Addition; thence south following the east line of said Block No. 1, 50 feet; thence in a westerly direction following the division line between Lots "G" and "H" in Block No. 1, 52.23 feet; thence in a northerly direction, 50 feet to a point on the division line between Lots "H" and "I" in Block No. 1, distant in a westerly direction 51.86 feet from the said northeast corner of Lot "H" in Block No. 1; thence in an easterly direction following the division line between Lots "H" and "I" in Block No. 1, 51.86 feet, to the point or place of beginning, containing 2602 square feet.

(E.) That portion of Lot "G" in Block No. 1 of N.W.Hensley's Addition, described as follows:- Commencing at the northeast corner of Lot "G" in Block No. 1 of N.W.Hensley's Addition; thence in a southerly direction following the east line of said Block No. 1, 50 feet to the north line of "L" street; thence in a westerly direction, following the said north line of "L" street, 52.6 feet; thence in a northerly direction, 50 feet to a point on a division line between Lots "G" and "H" in Block No. 1 of N.W.Hensley's Addition, distant in a westerly direction 52.23 feet from the said northeast corner of Lot "G"; thence in an easterly direction, following the said division line between lots "G" and "H" in Block No. 1, 52.23 feet, to the point or place of beginning, containing 2621 square feet.

(F.) That portion of Lot "L" in Block No. 6 of N.W.Hensley's Addition, described as follows:- Commencing at the northeast corner of Lot "L" in Block No. 6 of N.W.Hensley's Addition; thence in a southerly direction, following the east line of said Block No. 6; thence in a westerly direction, following the division line between Lots "K" and "L" of said Block No. 6, 53.47 feet; thence in a northerly direction 50 feet to a point on the south line of "L" street distant in a westerly direction 53.13 feet from the northeast corner of said Lot "L"; thence in an easterly direction, following the said south line of Lot "L", 53.13 feet to the point of place of beginning, containing 2665 square feet.

(G.) That portion of Lot "K" in Block No. 6 of N.W.Hensley's Addition, described as follows:- Commencing at the northeast corner of Lot "K" in Block No. 6 of N.W.Hensley's Addition; thence in a southerly direction, following the east line of said Block No. 6, 50 feet; thence in a westerly direction, following the division line between Lots "J" and "K" of said Block No. 6, 53.80 feet; thence in a northerly direction 50 feet to a point on the division line between Lots "K" and "L", distant in a westerly direction 53.47 feet from the said northeast corner of Lot "K"; thence in an easterly direction, following the division line between said Lots "K" and "L" of Block No. 6, 53.47 feet, to the point or place of beginning, containing 2682 square feet.

(H.) That portion of Lot "J" in Block No.6 of N.W.Hensley's Addition, described as follows:-Commencing at the northeast corner of Lot "J" in Block No.6 of N.W. Hensley's Addition;thence in a southerly direction, following the east line of said Block No.6, 50 feet; thence in a westerly direction, following the division line between Lots "I" and "J" of said Block No.6, 54.14 feet; thence in a northerly direction 50 feet to a point on the division line between Lots "J" and "K" of said Block No.6, distant in a westerly direction, 53.80 feet from the said northeast corner of Lot "J"; thence in an easterly direction, following the said division line ^{between} Lots "J" and "K" 53.80 feet, to the point or place of beginning, containing 2698 square feet.

(I.) That portion of Lot "I" in Block No.6 of N.W.Hensley's Addition, described as follows:- Commencing at the northeast corner of Lot "I" in Block No. 6 of N.W.Hensley's Addition; thence in a southerly direction, following the east line of said Block No.6, 50 feet; thence in a westerly direction, following the division line between Lots "H" and "I" of said Block No.6, 54.47 feet; thence in a northerly direction 50 feet to a point on the division line between Lots "I" and "J", distant in a westerly direction 54.14 feet from the northeast corner of said Lot "I"; thence in an easterly direction following the said division line between Lots "I" and "J", 54.14 feet to the point or place of beginning, containing 2715 square feet.

(J.) That portion of Lot "H" in Block No.6 of N.W.Hensley's Addition, described as follows:- Commencing at the northeast corner of Lot "H" in Block No. 6 of N.W.Hensley's Addition;thence in a southerly direction, following the east line of said Block No. 6, 50 feet; thence in a westerly direction, following the division line between Lots "G" and "H" of Block No.6, 54.81 feet; thence in a northerly direction 50 feet to a point on the division line between Lots "H" and "I", distant in a westerly direction 54.47 feet from the said northeast corner of Lot "H"; thence in an easterly direction, following the said division line between Lots "H" and "I", 54.47 feet to the point of place of beginning, containing 2732 square feet.

(K.) That portion of Lot "G" in Block No.6 of N.W.Hensley's Addition, described as follows:- Commencing at the northeast corner of Lot "G" in Block No.6 of N.W. Hensley's Addition;thence in a southerly direction, following the east line of said Block No.6, 50 feet to the north line of "M" street; thence in a westerly direction, following the said north line of "M" street, 55.2 feet; thence in a northerly direction 50 feet to a point on the division line between Lots "G" and "H" in said Block No. 6, distant in a westerly direction 54.81 feet from the northeast corner of Lot "G"; thence in an easterly direction following the said division line between Lots "G" and "H", 54.81 feet to the point or place of beginning, containing 2750 square feet.

(L.) That portion of Lot "L" in Block No.7 of N.W.Hensley's Addition, described as follows:- Commencing at the northeast corner of Lot "L" in Block No.7, of N.W.Hensley's Addition; thence in a southerly direction, following the easterly line of said Block No.7, 50 feet; thence in a westerly direction, following the division line between Lots "K" and "L" of said Block No.7, 56.09 feet; thence in a northerly direction 50 feet to a point on the south line of "M" street, distant in a westerly direction 55.75 feet from the northeast corner of said Lot "L"; thence in an easterly direction, following the said south line of "M" street, 55.75 feet to the point or place of beginning, containing 2796 square feet.

(M.) That portion of Lot "K" in Block No.7 of N.W.Hensley's Addition described as follows:- Commencing at the northeast corner of Lot "K" in Block No.7 of N.W. Hensley's Addition;thence in a southerly direction, following the easterly line of said

Block No. 7, 50 feet; thence in a westerly direction, following the division line between Lots "J" and "K" of said Block No. 7, 56.43 feet; thence in a northerly direction 50 feet to a point on the division line between Lots "K" and "L" of said Block No. 7, distant in a westerly direction 56.09 feet from the northeast corner of said Lot "K"; thence in an easterly direction, following the said division line between Lots "K" and "L", 56.09 feet to the point or place of beginning, containing 2813 square feet.

(N.) That portion of Lot "J" in Block No. 7 of N.W. Hensley's Addition described as follows:- Commencing at the northeast corner of Lot "J" in Block No. 7 of N.W. Hensley's Addition; thence in a southerly direction, following the easterly line of said Block No. 7, 50 feet; thence in a westerly direction, following the division line between Lots "I" and "J" in said Block No. 7, 56.77 feet; thence in a northerly direction 50 feet to a point on the division line between Lots "J" and "K", distant in a westerly direction 56.43 feet from the northeast corner of said Lot "J"; thence in an easterly direction, following the said division line between Lots "J" and "K", 56.43 feet to the point or place of beginning, containing 2830 square feet.

(O.) That portion of Lot "I" in Block No. 7 of N.W. Hensley's Addition, described as follows:- Commencing at the northeast corner of Lot "I" in Block No. 7 of N.W. Hensley's Addition; thence in a southerly direction, following the easterly line of said Block No. 7, 50 feet; thence in a westerly direction, following the division line between Lots "H" and "I" in said Block No. 7, 57.11 feet; thence in a northerly direction 50 feet to a point on the division line between Lots "I" and "J" in said Block No. 7; distant in a westerly direction 56.77 feet from the northeast corner of said Lot "I"; thence in an easterly direction, following the said division line between lots "I" and "J", 56.77 feet to the point or place of beginning, containing 2847 square feet.

(P.) That portion of Lot "H" in Block No. 7 of N.W. Hensley's Addition, described as follows:- Commencing at the northeast corner of Lot "H" in Block No. 7 of N.W. Hensley's Addition; thence in a southerly direction, following the easterly line of said Block No. 7, 50 feet; thence in a westerly direction, following the division line between lots "G" and "H" in said Block No. 7, 57.45 feet; thence in a northerly direction 50 feet to a point on the division line between Lots "H" and "I" in said Block No. 7, distant in a westerly direction, 57.11 feet from the northeast corner of said Lot "H"; thence in an easterly direction, following the division line between said Lots "H" and "I", 57.11 feet to the point or place of beginning, containing 2864 square feet.

(Q.) That portion of Lot "G" in Block No. 7 of N.W. Hensley's Addition, described as follows:- Commencing at the northeast corner of Lot "G" in Block No. 7 of N.W. Hensley's Addition; thence in a southerly direction, following the easterly line of said Block No. 7, 50 feet to the north line of "N" street; thence in a westerly direction, following the said north line of "N" street, 57.80 feet; thence in a northerly direction 50 feet to a point on the division line between Lots "G" and "H" in said Block No. 7, distant in a westerly direction 57.45 feet from the northeast corner of said Lot "G"; thence in an easterly direction, following the division line between Lots "G" and "H" in said Block No. 7, 57.45 feet to the point or place of beginning, containing 2881 square feet.

(R.) That portion of Lot "L" in Block No. 12 of N.W. Hensley's Addition, described as follows:- Commencing at the northeast corner of Lot "L" in Block No. 12 in N.W. Hensley's Addition; thence in a southerly direction, following the easterly line of said Block No. 12, 50 feet; thence in a westerly direction, following the division line between Lots "K" and "L" of said Block No. 12, 57.59 feet; thence in a northerly direction 50 feet to a point on the south line of "N" street, thence in a westerly direction 57.66 feet

from the northeast corner of said Lot "L"; thence in an easterly direction, following the said south line of "N" street, 57.66 feet to the point or place of beginning, containing 2881 square feet.

(S.) That portion of Lot "K" in Block No. 12 of N.W. Hensley's Addition, described as follows:- Commencing at the northeast corner of Lot "K" in Block No. 12 of N.W. Hensley's Addition; thence in a southerly direction, following the easterly line of said Block No. 12, 50 feet; thence in a westerly direction, following the division line between Lots "J" and "K" in Block No. 12, 57.52 feet; thence in a northerly direction 50 feet to a point on the division line between Lots "K" and "L" distant in a westerly direction 57.59 feet from the said northeast corner of Lot "K"; thence in an easterly direction, following the division line between Lots "K" and "L", 57.59 feet to the point or place of beginning, containing 2878 square feet.

(T.) That portion of Lot "J" in Block No. 12 of N.W. Hensley's Addition, described as follows:- Commencing at the northeast corner of Lot "J" in Block No. 12 of N.W. Hensley's Addition; thence in a southerly direction, following the easterly line of said Block No. 12, 20 feet to the south line of said N.W. Hensley's Addition; thence in a westerly direction, following the said south line of N.W. Hensley's Addition 57.50 feet; thence in a northerly direction 20 feet to a point on the division line between Lots "J" and "K" in said Block No. 12, distant in a westerly direction 57.52 feet from the northeast corner of said Lot "J"; thence in an easterly direction, following the said division line between Lots "J" and "K" 57.52 feet to the point or place of beginning, containing 1150 square feet.

(U.) That portion of Lot 19 in Block 1, Reed's Central Addition described as follows:- Commencing at the northwest corner of Lot 19, Block No. 1, Reed's Central Addition; thence in a southerly direction, following the westerly line of said Block No. 1, 140 feet; thence in an easterly direction, following the north line of the alley 0.4 feet; thence in a northerly direction 140 feet to a point on the south line of "K" street distant in an easterly direction, 0.15 feet from the northwest corner of said Lot 19; thence in a westerly direction, following the said south line of "K" street 0.15 feet to the point or place of beginning, containing 38 1-2 square feet.

(V.) That portion of Lot 22 in Block No. 1 of Reed's Central Addition, described as follows:- Commencing at the northwest corner of Lot 22 in Block No. 1 of Reed's Central Addition; thence in a southerly direction, following the west line of said Block No. 1, 140 feet to the north line of "L" street; thence in an easterly direction, following the said north line of "L" street, 0.7 feet; thence in a northerly direction 140 feet to a point on the south line of the alley distant in an easterly direction 0.4 feet from the northwest corner of Lot 22; thence in a westerly direction, following the said south line of the alley 0.4 feet to the point or place of beginning, containing 77 square feet.

(W.) That portion of Lot 20 in Block No. 2 Reed's Central Addition described as follows:- Commencing at the northwest corner of Lot 20 in Block No. 2 of Reed's Central Addition; thence in a southerly direction, following the west line of said Block No. 2, 140 feet; thence in an easterly direction, following the north line of the alley, 1.1 feet; thence in a northerly direction 140 feet to a point on the south line of "L" street, distant in an easterly direction 0.8 feet from the northwest corner of said Lot 20; thence in a westerly direction, following the said south line of "L" street 0.8 feet to the point or place of beginning, containing 133 square feet.

(X.) That portion of Lot 21 in Block No. 2 of Reed's Central Addition, described as follows:- Commencing at the northwest corner of Lot 21 in Block No. 2 of Reed's Central

Addition; thence in a southerly direction, following the westerly line of Block No. 2 to the north line of "M" street; thence in an easterly direction, following the said north line of "M" street 1.4 feet; thence in a northerly direction 140 feet to a point on the south line of the alley distant in an easterly direction 1.1 feet from the northwest corner of said Lot 21; thence in a westerly direction, following the said south line of the alley, 1.1 feet to the point or place of beginning, containing 175 square feet.

(Y.) That portion of Lot 20 in Block No. 3 of Reed's Central Addition, described as follows:- Commencing at the northwest corner of Lot 20 in Block No. 3 of Reed's Central Addition; thence in a southerly direction, following the westerly line of said Block No. 3 to the north line of the alley in said Block 3; thence in an easterly direction, following the north line of the alley 1.8 feet; thence in a northerly direction 140 feet to a point on the south line of "M" street distant in an easterly direction 1.6 feet from the northwest corner of said Lot 20; thence in a westerly direction, following the said south line of "M" street, 1.6 feet to the point or place of beginning, containing 238 feet.

(Z.) That portion of Lot 21 in Block No. 3 of Reed's Central Addition described as follows:- Commencing at the northwest corner of Lot 21 in Block No. 3 of Reed's Central Addition; thence in a southerly direction, following the westerly line of said Block No. 3, 140 feet to the north line of "N" street; thence in an easterly direction, following the said north line of "N" street 2.2 feet; thence in a northerly direction, 140 feet to a point on the south line of the alley in said Block No. 3 distant in an easterly direction 1.9 feet from the northwest corner of said Block 21; thence in a westerly direction, following the said south line of the alley 1.9 feet to the point or place of beginning, containing 287 square feet.

That the district of lands to be affected and benefited by said work and improvement, and to be assessed to pay the damages, costs and expenses thereof, is included within the following exterior boundaries, to wit:

Commencing at the southeast corner of the intersection of "A" street with Twenty-sixth street; thence in a southerly direction, following the east line of said Twenty-sixth street to the south line of Pueblo Lot 1154; thence in a westerly direction, following the said south line of Pueblo Lot 1154 to the southeast line of Dewey street; thence in a southwesterly direction, following the said southeast line of Dewey street to the northeast line of Harrison avenue, thence in a southeasterly direction, following the said northeast line of Harrison avenue to the west line of Twenty-eighth street; thence in a southerly direction, following the said west line of Twenty-eighth street to the north line of Logan avenue; thence in an easterly direction, following the said north line of Logan avenue to the west line of Thirtieth street; thence in a northerly direction, following the said west line of Thirtieth street to the northeast corner of Block 79 in Powers Addition; thence in a westerly direction, following the said north line of Block 79 in Powers Addition to a point where the said north line would be intersected by the west line of Thirtieth street (formerly 32nd street in Hoitt's Addition) if said west line of Thirtieth street were extended in a southerly direction to an intersection therewith; thence in a northerly direction, following the said west line of Thirtieth street to the south line of Block 84 in E.W. Morse's Addition; thence in an easterly direction, following the said south line of Block 84 to the southeast corner of said Block 84; thence in a northerly direction, following the said west line of Thirtieth street to the south line of "A" street; thence in a westerly direction, following the said south line of "A" street to the point or place of beginning; excepting therefrom all public streets, roads, alleys

highways, avenues and parks.

Said N.W.Hensley's Addition being a subdivision of the east half of the southeast 1-4 of Pueblo Lot 1154 in the City of San Diego described according to the map thereof filed in the office of the County Recorder of the County of San Diego, State of California, on the 30th day of June, 1886.

The aforesaid Reed's Central Addition being an addition in the City of San Diego and described according to the corrected map of Reed's Central Addition filed in the office of the County Recorder of said San Diego County on March 28th, 1906.

The aforesaid Powers Addition being a subdivision of the northeast quarter of the southwest quarter of Pueblo Lot 1153 in the City of San Diego and described according to the map of said Powers Addition filed in the office of the Recorder of said San Diego County on the 15th day of December, 1885.

The aforesaid E.W.Morse's Addition being a subdivision of Pueblo Lot 1150 and the northwest 1-4 of Pueblo Lot 1151 in the City of San Diego and described according to the map of said E.W.Morse's Addition as surveyed by Charles J. Fox, filed in the office of the Recorder of said San Diego County.

The aforesaid Pueblo Lots being described according to the map of the Pueblo lands of the City of San Diego as surveyed by James Pascoe.

And all of said maps are, by reference thereto, incorporated herein and made a part hereof.

That the San Diego Union and Daily Bee, a daily newspaper published and circulated, and of general circulation, in the said City of San Diego, be and it is hereby designated as the newspaper in which the Street Superintendent of said City shall cause to be published, in the manner and form required by law, notice of the passage of this Resolution of Intention, and the said Street Superintendent is hereby directed to cause notices of the passage of this resolution to be posted in the manner and form required by law, and to cause a notice similar in substance to be published in said newspaper for a period of ten days in the manner required by law.

Passed and adopted by the said Common Council of the said City of San Diego, California, this 4th day of February 1907, by the following vote, to-wit:

AYES---Councilmen Blochman, Kelly, McNeill, Creelman, Reynolds and Johnson.

NOES---None.

ABSENT-Councilmen Thorpe, Morrow and Goldkamp.

A.P. JOHNSON, JR.

President of the Common Council of the City of San Diego, California.

I HEREBY CERTIFY that the above and foregoing Resolution of Intention was passed by the Common Council of the said City of San Diego, at the time and by the vote above stated.

(SEAL)

J.T. BUTLER,

City Clerk of the City of San Diego, California, and Ex-Officio

Clerk of the Common Council of the City of San Diego.

By PERCY L. DAY, Deputy.

I HEREBY APPROVE the foregoing resolution this 9th day of February 1907.

JOHN L. SEHON,

Mayor of the City of San Diego, California.

I FURTHER CERTIFY that the above and foregoing is a full, true and correct copy of Resolution No. 3124, of the Resolutions of the City of San Diego, California, as adopted by the Common Council of said City on the 4th day of February, 1907, and as approved by the Mayor of said City on the 9th day of February 1907.

J.T. BUTLER,

City Clerk of the City of San Diego, California.

By *H. C. Hensley*, Deputy.

R E S O L U T I O N N O . 3 1 2 5 .

BE IT RESOLVED, By the Common Council of the City of San Diego, as follows:

That Olof Nelson be and he is hereby granted an extension of 45 days for the completion of his contract for the construction of a sewer line on First, Second and Third streets, between Palm and Walnut streets.

I HEREBY CERTIFY that the above and foregoing is a full, true and correct copy of Resolution No. 3125, of the Resolutions of the City of San Diego, California, as adopted by the Common Council of said City on the 11th day of February, 1907.

J.T. BUTLER,

City Clerk of the City of San Diego, California.

By *H. C. Hensley*, Deputy.

R E S O L U T I O N N O . 3 1 2 6 .

BE IT RESOLVED, By the Common Council of the City of San Diego, as follows:

That The Southern Construction Company be and it is hereby granted an extension of Ninety (90) days on the grading of Georgia street.

That the Street Superintendent be and he is hereby directed to endorse such extension of time on the contract between the city and said company for the grading of said street.

I HEREBY CERTIFY that the above and foregoing is a full, true and correct copy of Resolution No. 3126, of the Resolutions of the City of San Diego, California, as adopted by the Common Council of said City on the 11th day of February, 1907.

J.T. BUTLER,

City Clerk of the City of San Diego, California.

By *H. C. Hensley*, Deputy.

R E S O L U T I O N N O . 3 1 2 7 .

BE IT RESOLVED, By the Common Council of the City of San Diego, as follows:

That the street superintendent is hereby authorized and directed to extend the time sixty days for the completion of the contract of McClimans & Brockway in the matter of grading Evans street from the north line of Pierce avenue to the south line of "M" street.

I HEREBY CERTIFY that the above and foregoing is a full, true and correct copy of Resolution No. 3127, of the Resolutions of the City of San Diego, California, as

adopted by the Common Council of the City of San Diego, California, on the 11th day of February, 1907.

J.T.BUTLER,

City Clerk of the City of San Diego, California.

By *H.C. Hensley*, Deputy.

R E S O L U T I O N N O . 3 1 2 8 .

BE IT RESOLVED, By the Common Council of the City of San Diego, as follows:

That Anthony and Tryon are hereby granted permission to hang a circular sign at No. 858 Fourth street, the sign to be six feet in diameter, to be hung ten feet above the sidewalk, to extend six feet out from the building and to contain the following lettering, "Anthony & Tryon Real Estate and Investments;" provided the same be securely guyed with wire cable, heavy iron braces and rendered safe in every particular.

I HEREBY CERTIFY that the above and foregoing is a full, true and correct copy of Resolution No. 3128, of the Resolutions of the City of San Diego, California, as adopted by the Common Council of said City on the 11th day of February, 1907.

J.T.BUTLER,

City Clerk of the City of San Diego, California.

By *H.C. Hensley*, Deputy.

R E S O L U T I O N N O . 3 1 2 9 .

FIXING A POLLING PLACE IN THE SECOND PRECINCT
OF THE EIGHTH WARD.

WHEREAS, it has been made to appear to the common council that the place in the second precinct of the eighth ward fixed in the notice calling primary election to be held in the City of San Diego on the 19th day of February, 1907, viz: 2128 "K" street, cannot be used, and it appearing that the place nearest thereto which can be obtained is at 2145 "K" street, NOW, THEREFORE,

BE IT RESOLVED, By the Common Council of the City of San Diego, as follows:

That the polling place for the second precinct of the eighth ward of said city at said primary election is hereby fixed at number 2145 "K" street in place of number 2128 "K" street, all in said city.

Passed and adopted by the said Common Council of the said City of San Diego, California, this 11th day of February 1907, by the following vote, to-wit:-
AYES---Councilmen Thorpe, Blochman, Kelly, McNeill, Creelman, Reynolds and Goldkamp.
NOES---None.
ABSENT-Councilmen Morrow and Johnson.

CHAS. KELLY,

President pro tempore of the Common Council of the City of San Diego, California.

I HEREBY CERTIFY that the above and foregoing Resolution was passed by the Common Council of the said City of San Diego, at the time and by the vote, above stated.

J.T.BUTLER,

(SEAL)

City Clerk of the City of San Diego, California, and Ex-Officio
Clerk of the Common Council of the said City of San Diego.

By PERCY L. DAY, Deputy.

I FURTHER CERTIFY that the above and foregoing is a full, true and correct copy of Resolution No. 3129, of the Resolutions of the City of San Diego, California, as adopted by the Common Council of said City on the 11th day of February, 1907.

J.T. BUTLER,

City Clerk of the City of San Diego, California.

By *H.C. Hensley*, Deputy.

RESOLUTION NO. 3130.

BE IT RESOLVED, By the Common Council of the City of San Diego, as follows:

That permission be an it is hereby granted to Quong Yue Wo to repair the frame building located at 445 Second street by adding thereto a small addition to be used as a kitchen and to be constructed of corrugated iron.

I HEREBY CERTIFY that the above and foregoing is a full, true and correct copy of Resolution No. 3130, of the Resolutions of the City of San Diego, California, as adopted by the Common Council of said City on the 11th day of February 1907.

J.T. BUTLER,

City Clerk of the City of San Diego, California.

By *H.C. Hensley*, Deputy.

RESOLUTION NO. 3131.

BE IT RESOLVED, By the Common Council of the City of San Diego, as follows:

That the petition of Ralph Granger, the owner of the property fronting on Third street hereinafter described, to do the grading hereinafter mentioned at his own expense, is hereby granted and he is hereby authorized to grade that portion of Third street between Laurel and Maple streets, including the sidewalks thereof, in front of Lots D, E and F in Block 285, Horton's Addition, to the center line of Third street and to the official grade thereof, according to the specifications prescribed by Ordinance No. 2061 of the ordinances of said city entitled, "An Ordinance Providing Specifications for the Grading of Streets in the City of San Diego, California," approved on the 6th day of June, 1905, said lots being in the City of San Diego according to the official map of Horton's Addition on file in the office of the County Recorder of said San Diego County; all of said work to be done under the supervision and to the satisfaction of the Superintendent of Streets of said City of San Diego and completed within ninety days from the date of the passage of this resolution; and thereafter no one shall, under or by virtue of this resolution, have authority to do any grading upon said street.

That in doing the said work of grading said Third street, the contractor or contractors shall remove therefrom all surplus dirt and material obtained in doing said work and deposit the same at such place or places as the street superintendent of said city shall designate.

Provided, further, that as a condition precedent to the taking effect of

the permission hereby granted, and before doing any grading upon said street, the aforesaid Ralph Granger shall execute and file with the clerk of said city a bond (or shall require the contractor or contractors to whom he may award a contract for doing said work to file with the clerk of said city such bond), the same to be in an amount to be fixed by the mayor of said city and payable to the said city or its assigns and signed by two good and sufficient sureties, to be approved by said mayor, and conditioned that the work to be done upon said street, including the removal of the surplus dirt and deposit of the same as herein provided, shall be completed within ninety (90) days from the date of the passage of this resolution, and that the same shall be done according to the manner and in all respects as herein provided, and that upon violation of the conditions of said bond, or any of them, the board of public works of said city shall be authorized to let a contract for the completion of the unfinished portion of the work undertaken to be done, and upon the completion thereof the said city, its successor or assigns, shall recover all damages, costs and expenses incurred by reason of the completion thereof and the advertising and awarding of the contract to complete the same, not exceeding the amount fixed in said bond as the penalty thereof.

I HEREBY CERTIFY that the above and foregoing is a full, true and correct copy of Resolution No. 3131, of the Resolutions of the City of San Diego, California, as adopted by the Common Council of said City on the 11th day of February, 1907.

J. T. BUTLER,

City Clerk of the City of San Diego, California.

By *H. C. Hensley*, Deputy.

R E S O L U T I O N N O . 3 1 3 2 .

RESOLUTION ORDERING THE WORK

OF SIDEWALKING AND CURBING UNION STREET IN THE CITY OF SAN DIEGO, CALIFORNIA, BETWEEN THE CENTER LINE OF IVY STREET AND THE CENTER LINE OF GRAPE STREET.

RESOLVED, by the Common Council of the City of San Diego, a municipal corporation in the County of San Diego, State of California, that the public interest and convenience of said city require that the street work hereinafter described be done, and therefore the said common council hereby orders the following street work to be done in said city, to wit:

That Union street in the said City of San Diego, California, on both sides thereof, from the center line of Ivy street to the center line of Grape street, including both sides of all intersections of streets between said points (excepting where, at the time of the adoption by this common council of Resolution of Intention No. 2979 on November 5th, 1906, already sidewalked with concrete, and also excepting the sidewalking of all of the returns at the intersection of Ivy and Union streets and at the intersection of Hawthorn and Union streets, and also excepting such portions of the said Union street, and the said intersection of streets between said points, required by law to be kept in order or repair by any person or company having railroad tracks thereon) be sidewalked with concrete, the base or foundation of which shall be three inches in thickness and composed of one part, by volume, of Portland cement, two parts of sand, and four parts of gravel, according to the specifications therefor contained in Ordinance No. 1140 of the ordinances of the said City of San Diego, entitled, "An Ordinance Prescribing Specifications for Sidewalking and

Curbing in the City of San Diego, California," approved on the 17th day of June, 1902, now on file in the office of the Clerk of the said City of San Diego.

Also that the said Union street on both sides thereof, from the said center line of Ivy street to the said center line of Grape street, including both sides of all intersections of streets between said points (excepting where, at the time of the adoption by this common council of Resolution of Intention No. 2979 on November 5th, 1906, already curbed with concrete or natural stone, and also excepting such portions of the said Union street and the said intersections of streets between said points required by law to be kept in order or repair by any person or company having railroad tracks thereon, and also excepting the curbing of all of the returns at the intersection of Ivy and Union streets and at the intersection of Hawthorn and Union streets) be curbed with concrete according to the specifications therefor contained in said Ordinance No. 1140.

The San Diego Union and Daily Bee, a daily newspaper published and circulated and of general circulation in said City of San Diego, is hereby designated as the newspaper in which this Resolution Ordering Work, and the notice of said work inviting sealed proposals for doing the same, shall be published, in the manner and form, and by the persons required by law.

The Clerk of the said City of San Diego is hereby directed to post conspicuously for five days on or near the chamber door of the said Common Council, in the manner and form required by law, a notice with specifications inviting sealed proposals or bids for doing said work; and said Clerk is hereby directed to publish, for two days, in the manner and form required by law, a notice of said work, inviting sealed proposals or bids for doing the said work, and referring to the specifications posted or on file, in the said newspaper, designated as aforesaid for that purpose. Said notice shall require either a certified check or bond, as prescribed by law, for an amount not less than ten per cent of the aggregate of the proposal.

^{also} Said Clerk of the said City of San Diego is hereby directed to publish this resolution ordering work, for two days, in the manner required by law, in said newspaper hereinbefore designated for that purpose.

Passed and adopted by the Common Council of the said City of San Diego, California, this 11th day of February 1907, by the following vote, to-wit:

AYES---Councilmen Thorpe, Blochman, Kelly, McNeill, Creelman, Reynolds and Goldkamp.

NOES---None.

ABSENT-Councilmen Morrow and Johnson.

CHAS. KELLY,

President Pro Tempore of the Common Council of
the City of San Diego, California.

I HEREBY CERTIFY that the above and foregoing Resolution Ordering Work was passed by the Common Council of the said City of San Diego, at the time and by the vote, above stated.

(SEAL)

J.T. BUTLER,

City Clerk of the City of San Diego, California, and Ex-Officio

Clerk of the Common Council of the said City of San Diego.

By PERCY L. DAY, Deputy.

I HEREBY APPROVE the foregoing resolution this 13th day of February, 1907.

JOHN L. SEHON,

Mayor of the City of San Diego, California.

I FURTHER CERTIFY that the above and foregoing is a full, true and correct copy of Resolution No.3132, of the Resolutions of the City of San Diego, California, as adopted by the Common Council of said City on the 11th day of February, 1907, and as approved by the Mayor of said City on the 13th day of February, 1907.

J.T.BUTLER,

City Clerk of the City of San Diego, California.

By *H.C. Hensley*, Deputy.

RESOLUTION OF INTENTION NO. 3133.

TO GRADE KURTZ STREET

IN THE CITY OF SAN DIEGO, CALIFORNIA, FROM THE NORTHWEST LINE OF WITHERBY STREET TO THE NORTH LINE OF TIDE STREET, IF THE NORTH LINE OF SAID TIDE STREET WERE EXTENDED IN AN EASTERLY DIRECTION ACROSS SAID KURTZ ST.

RESOLVED, that it the intention of the Common Council of the City of San Diego, a municipal corporation in the county of San Diego, State of California, to order the following street work to be done in said city, to-wit:

That Kurtz street in the city of San Diego, California, including the sidewalks thereof, from the northwest line of Witherby street to the north line of Tide street, if the north line of said Tide street were extended in an easterly direction across said Kurtz street, including all intersections of streets between said points and the sidewalks of such intersections (excepting such portions of the said Kurtz street and the said intersections of streets, between said points, required by law to be kept in order or repair by any person or company having railroad tracks thereon, and excepting the intersections of cross-streets already graded or by this common council already ordered graded, intersecting said Kurtz street between said points) be graded to the official grade thereof according to the specifications therefor contained in Ordinance No.2061 of the ordinances of the said City of San Diego, entitled, "An Ordinance Providing Specifications for the Grading of Streets in the City of San Diego, California," approved on the 6th day of June, 1905."

That the contractor of Contractors to whom a contract shall be awarded for doing said work shall take and remove from the streets to be graded all surplus dirt and material which may result from the doing of said work.

That the work of improvement hereinbefore mentioned is, in the opinion of said city council, of more than local and ordinary public benefit, and the expense of said work or improvement is made chargeable upon the district hereinafter described, and said common council does hereby declare said district to be the district benefited by said work or improvement and to be assessed to pay the costs and expenses thereof. Said district is described as follows, to wit: All that real property lying and being in the said City of San Diego and included within the exterior boundary lines described as follows, to wit:

Commencing at the south corner of Pueblo Lot 326; thence in a northwesterly direction, following the southwest line of Pueblo Lots 326 and 327 to the west corner of said Pueblo Lot 327; thence in a northeasterly direction, following the division line between Pueblo Lots 327 and 328 to the west corner of said Pueblo Lot 327; thence in an

easterly direction across a street now named Kurtz street to the intersection of the northeast line of said Kurtz street with the division line of Lots 1 and 4 of Block No. 514 in Old San Diego; thence in a northeasterly direction, following the said division line between Lots 1 and 4 of Block No. 514, to the north corner of said Lot 4 in Block No. 514; thence in an easterly direction on a line parallel to and distant 150 feet from the northeast line of said Kurtz street to the intersection of the northwest line of a street now named Witherby street with the division line between Lots 3 and 4 in Block No. 542 of Old San Diego; thence in a southwesterly direction, following the said northwest line of said Witherby street to the point or place of beginning; excepting therefrom all public streets, roads, alleys and highways.

The aforesaid lands described as being in Pueblo Lots are described according to the map of the Pueblo Lands of said city made by James Pascoe, and the aforesaid lands described as being in Old San Diego are described according to the map of Old San Diego entitled, Plat of Old San Diego, San Diego Co. California, March, 1870 J. Pascoe City E. Made under direction of the Board of City Trustees.

That the San Diego Union & Daily Bee, a daily newspaper published and circulated, and of general circulation, in the said City of San Diego, be and it is hereby designated as the newspaper in which this Resolution of Intention shall be published for two days, and the notice of the passage thereof shall be published for six days in the manner and by the persons required by law.

That the Clerk of the said City of San Diego be and he is hereby directed to post this Resolution of Intention conspicuously for two days on or near the chamber door of the said Common Council, and to cause the same to be published by two insertions in said daily newspaper in the manner required by law.

That the Street Superintendent of the ^{said} City of San Diego shall thereupon cause to be conspicuously posted along the line of the said contemplated work, above described, notices of the passage of this resolution, in the manner and in the form required by law and shall also cause a notice similar in substance to be published for six days in said daily newspaper in the manner required by law.

Passed and adopted by the ^{said} Common Council of the said City of San Diego, California, this 11th day of February 1907, by the following vote, to-wit:

AYES---Councilmen Thorpe, Blochman, Kelly, McNeill, Creelman, Reynolds and Goldkamp.

NOES---None.

ABSENT-Councilmen Morrow and Johnson.

CHAS. KELLY,

President Pro Tempore of the Common Council of
the City of San Diego, California.

I HEREBY CERTIFY that the above and foregoing Resolution of Intention was passed by the Common Council of the said City of San Diego, at the time and by the vote above stated.

J. T. BUTLER,

(SEAL)

City Clerk of the City of San Diego, California, and Ex-Officio
Clerk of the Common Council of the City of San Diego.

By PERCY L. DAY, Deputy.

I HEREBY APPROVE the foregoing resolution this 13th day of February, 1907.

JOHN L. SEHON,

Mayor of the City of San Diego, California.

I FURTHER CERTIFY that the above and foregoing is a full, true and correct copy of Resolution No. 3133, of the Resolutions of the city of San Diego, California, as adopted by the Common Council of said City on the 11th day of February, 1907, and as approved by the mayor of said City on the 13th day of February, 1907.

J.T. BUTLER,

City Clerk of the City of San Diego, California.

By *H.C. Hensley*, Deputy.

RESOLUTION NO. 3134.

BE IT RESOLVED, By the Common Council of the City of San Diego, as follows:

That the City Engineer of the City of San Diego, California, be and he is hereby authorized and directed to furnish to this Common Council a careful estimate of the number of cubic yards of excavation and the number of cubic yards of embankment necessary to bring Laurel street in the City of San Diego, California, from the east line of Front street to the east line of Brant street, including the sidewalks thereof, to its official grade and cross-section, including all intersections of the said Laurel street and the sidewalks thereof with cross-streets and the sidewalks thereof intersecting said Laurel street between said points and not already graded or ordered graded, excepting such portion of the said Laurel street and the said intersections of streets between said points required by law to be kept in order or repair by any person or company having railroad tracks thereon.

That said estimate shall be made in duplicate, one copy of which shall be kept on file in the office of the said City Engineer and shall, during office hours, be accessible for inspection to any person who may desire to inspect the same; that the said estimate shall include plans and specifications and estimates of the cost of any and all bridges and culverts which it may be necessary to construct in doing said work.

I HEREBY CERTIFY that the above and foregoing is a full, true and correct copy of Resolution No. 3134, of the Resolutions of the City of San Diego, California, as adopted by the Common Council of said City on the 25th day of February, 1907.

J.T. BUTLER,

City Clerk of the City of San Diego, California.

By *H.C. Hensley*, Deputy.

RESOLUTION NO. 3135.

BE IT RESOLVED, By the Common Council of the City of San Diego, as follows:

That the City Engineer prepare and furnish this common council with a description of the exterior boundaries of the district of lands to be benefited and assessed for the costs and expenses for the grading of Second street from the north line of Grape street to the south line of Hawthorn street, and that said district shall include the following lands, in the City of San Diego, California, to wit:

All the land contained in a strip 100 feet wide on each side of Second

street from Grape street to the first canon north.

I HEREBY CERTIFY that the above and foregoing is a full, true and correct copy of Resolution No. 3135, of the Resolutions of the City of San Diego, California, as adopted by the Common Council of said City on the 25th day of February, 1907.

J.T.BUTLER,

City Clerk of the City of San Diego, California.

By *H. C. Hensley*, Deputy.

RESOLUTION NO. 3136.

BE IT RESOLVED, By the Common Council of the City of San Diego, as follows:

That in connection with the specifications for constructing gutters on certain hill streets heretofore ordered to be prepared by the engineer of said city, that he prepare and furnish this council with plans and necessary data for the construction of cross-walks upon the same streets.

I HEREBY CERTIFY, that the above and foregoing is a full, true and correct copy of Resolution No. 3136, of the Resolutions of the City of San Diego, California, as adopted by the Common Council of said City on the 25th day of February, 1907.

J.T.BUTLER,

City Clerk of the City of San Diego, California.

By *H. C. Hensley*, Deputy.

RESOLUTION NO. 3137.

BE IT RESOLVED, By the Common Council of the City of San Diego, as Follows:

That the engineer prepare, in connection with his estimate for the paving of "C" street and furnish to this common council, plan for the drainage of said street into the "B" street conduit.

I hereby certify that the above and foregoing is a full, true and correct copy of Resolution No. 3137, of the Resolutions of the City of San Diego, California, as adopted by the Common Council of said City on the 25th day of February, 1907.

J.T.BUTLER,

City Clerk of the City of San Diego, California.

By *H. C. Hensley*, Deputy.

RESOLUTION NO. 3138.

BE IT RESOLVED, By the Common Council of the City of San Diego, as follows:

THAT THE ENGINEER prepare and furnish this council with the proper elevations to establish the grade of Vermont street from the south line of University avenue to the north line of the City Park in said City of San Diego, California.

I hereby certify that the above and foregoing is a full, true and correct copy of Resolution No. 3138, of the Resolutions of the City of San Diego, California, as adopted by the Common Council of said City on the 25th day of February, 1907.

J.T.BUTLER,

City Clerk of the City of San Diego, California.

By *H. C. Hensley*, Deputy.

R E S O L U T I O N N O. 3 1 3 9.

BE IT RESOLVED, By the Common Council of the City of San Diego, as follows:

That the engineer prepare and furnish this common council with the proper elevations to establish the grade of that unnamed street or public way commencing in Block 544 in Old San Diego and at the northwest line of Witherby street and extending northwesterly to a union with Congress street and hereinafter referred to as the unnamed street; and also furnish elevations, as aforesaid, for Congress street from the union thereof with said unnamed street to the northwest line of Smith street if said northwest line of Smith street were projected on its present course across said Congress street.

Also, that said engineer is hereby directed to furnish to this common council an estimate based upon the elevations (to be recommended by him as aforesaid) of the number of cubic yards of excavation and the number of cubic yards of embankment necessary to bring the aforesaid unnamed street from the said northwest line of Witherby street to its union with Congress street and the said Congress street from its union with said unnamed street to the said northwest line of Smith street, if said northwest line of Smith street were projected on its present course across said Congress street, all in the City of San Diego, California, including the sidewalks and the intersections of streets therewith between the points upon said unnamed street and said Congress street hereinbefore mentioned, to the grade and cross-section of said unnamed street and Congress street which may be recommended by him, as aforesaid, excepting such portion of the said unnamed street and Congress street and the said intersections of streets between said points required by law to be kept in order or repair by any person or company having railroad tracks thereon.

That said estimate shall include plans and specifications and estimates of the cost of any and all culverts or bridges which it may be necessary to construct in doing the work of grading said streets.

I HEREBY CERTIFY that the above and foregoing is a full, true and correct copy of Resolution No. 3139, of the Resolutions of the City of San Diego, California, as adopted by the Common Council of said City on the 25th day of February, 1907.

J. T. BUTLER,

City Clerk of the City of San Diego, California.

By *H. C. Hensley*, Deputy.

R E S O L U T I O N N O. 3 1 4 0.

BE IT RESOLVED, By the Common Council of the City of San Diego, as follows:

That the engineer of said City prepare and furnish this council the proper elevations to establish the grades of following named streets, to wit:-

Macauley street in Roseville; Santa Cruz street, Bacon street and Narragansett street in Ocean Beach, all in said City of San Diego.

I HEREBY CERTIFY that the above and foregoing is a full, true and correct copy of Resolution No. 3140, of the Resolutions of the City of San Diego, California, as adopted by the Common Council of said City on the 25th day of February, 1907.

J. T. BUTLER,

City Clerk of the City of San Diego, California.

By *H. C. Hensley*, Deputy.

R E S O L U T I O N N O . 3 1 4 1 .

BE IT RESOLVED, By the Common Council of the City of San Diego, as follows:

That the Home Telephone & Telegraph Company have permission to erect two lamp posts in front of their place of business, 1027 Sixth street, similar to those used on Fifth street, topped with colonial lanterns, lit by electricity; and to maintain the same until the further action of this council.

I HEREBY CERTIFY that the above and foregoing is a full, true and correct copy of Resolution No. 3141, of the Resolutions of the City of San Diego, California, as adopted by the Common Council of said City on the 25th day of February, 1907.

J.T. BUTLER,

City Clerk of the City of San Diego, California.

By *H.C. Hensley*, Deputy.

R E S O L U T I O N N O . 3 1 4 2 .

BE IT RESOLVED, By the Common Council of the City of San Diego, as follows:

That O.T. Angerson and Katherine Steffen, owners of property fronting on Front street between the north line of Spruce street and the south line of Thorn street, have permission to grade at their own expense a provisional roadway along said Front street between the points thereon hereinbefore mentioned without regard to the official grade of the street or the official width thereof, in order to temporarily accommodate travel upon said street, upon payment to the city treasurer, in accordance with the offer contained in their petition of date February 11th, 1907, being Document No. 16198 on file in the office of the clerk of said city, of the expense incurred by the said City of San Diego in relation to the grading of said street, and being the amount of \$14.60.

I HEREBY CERTIFY that the above and foregoing is a full, true and correct copy of Resolution No. 3142, of the Resolutions of the City of San Diego, California, as adopted by the Common Council of said City on the 25th day of February, 1907.

J.T. BUTLER,

City Clerk of the City of San Diego, California.

By *H.C. Hensley*, Deputy.

R E S O L U T I O N N O . 3 1 4 3 .

BE IT RESOLVED, By the Common Council of the City of San Diego, as follows:

That it be and is hereby determined by this Common Council that Sixth street from the north line of Pennsylvania avenue to the south line of University avenue, be improved between said points by the construction of sidewalks and curbs thereon, in accordance with the specifications for such work as contained in Ordinance No. 1140, approved June 17th, 1902.

That the owners of property fronting upon said street between said points shall have until the 6th day of May 1907, within which to construct sidewalks and curbs thereon at private contract.

That the City Engineer be and he is hereby authorized and directed to prepare a profile of the sidewalk of said street between said points, and furnish to any per-

son applying therefor an estimate of the number of cubic yards of excavation or embankment necessary to bring any portion of the sidewalk of said street to its official grade.

That on said 6th day of May 1907 said City Engineer shall furnish this Council a detailed report showing the amount of sidewalking and curbing yet to be done on said street between said points.

That the City Clerk advertise the fact that said improvement has been decided upon, and that property owners desiring to construct sidewalks and curbs by private contract must complete said work on or before the said 6th day of May 1907.

I HEREBY CERTIFY that the above and foregoing is a full, true and correct copy of Resolution No. 3143, of the Resolutions of the City of San Diego, California, as adopted by the Common Council of said City on the 25th day of February, 1907.

J.T. BUTLER,

City Clerk of the City of San Diego, California.

By *H. C. Hensley*, Deputy.

RESOLUTION NO. 3144.

BE IT RESOLVED, By the Common Council of the City of San Diego, as follows:

That permission be and it is hereby granted Fortune Lanier to remove certain trees at the northeast corner of Third and Ash streets in front of the site for a proposed theater and hotel building.

I HEREBY CERTIFY that the above and foregoing is a full, true and correct copy of Resolution No. 3144, of the Resolutions of the City of San Diego, California, as adopted by the Common Council of said City on the 25th day of February, 1907.

J.T. BUTLER,

City Clerk of the City of San Diego, California.

By *H. C. Hensley*, Deputy.

RESOLUTION OF INTENTION NO. 3145.

TO CHANGE THE GRADE OF GIRARD STREET IN LA JOLLA PARK FROM THE NORTHERLY LINE OF PROSPECT STREET TO THE WESTERLY LINE OF CAVE STREET, AND STREETS INTERSECTING THEREWITH BETWEEN SAID POINTS.

WHEREAS, the owners of a majority of the property affected by the herein proposed change of grade of Girard street in La Jolla Park from the northerly line of Prospect street to the westerly line of Cave street, and streets intersecting therewith between said points, in the City of San Diego, California, have petitioned the Common Council of the City of San Diego, California, to change the grade thereof between said points; and,

WHEREAS, the said common council of said city hereby finds that said petition contains the names of the owners of a majority of the property to be affected by the said proposed change of grade, and that it is for the public benefit to make said proposed change of grade, and to establish the grade of said Girard street as herein ^{after} set forth,

NOW, THEREFORE,

BE IT RESOLVED, That it is the intention of the Common Council of the City of San Diego, California, to change and establish the grade of said Girard street as follows, to wit:

At a point on the west line of Girard street, distant in a southerly direction 150 feet from the south line of The Terrace, in Block No. 57 of La Jolla Park, change the grade elevation from 89.00 feet to 76.00 feet; at a point on the north-westerly line of Girard street distant in a southwesterly direction 74 feet from the last-named point; change the grade elevation from 90.50 to 85.00 feet.

At the intersection of the westerly line of Girard street with the southerly line of The Terrace in Block No. 57 of La Jolla Park, change the grade elevation from 59.00 feet to 57.00 feet; at the intersection of the westerly line of Girard street with the northerly line of The Terrace in Block No. 57 of La Jolla Park, change the grade elevation from 57.00 feet to 55.00 feet.

At the intersection of the northwest line of Girard street with the southwest line of the Boulevard, change the grade elevation from 49.00 feet to 47.00 feet; at the intersection of the northwest line of Girard street with the northeast line of the Boulevard, change the grade elevation from 46.00 feet to 44.00 feet.

At a point on the northwest line of Girard street, 110 feet northeast of the intersection of the northwest line of Girard street with the northeast line of the Boulevard, change the grade elevation from 37.00 feet to 36.00 feet; at a point on the northerly line of Girard street, distant in an easterly direction 14 feet from the last named point, change the grade elevation from 35.40 feet to 35.00 feet; at a point on the northerly line of Girard street, distant in an easterly direction 86 feet from the last named point, change the grade elevation from 32.00 feet to 32.20 feet; at a point on the northerly line of Girard street, distant in an easterly direction 38 feet from the last named point, the grade elevation to remain at 31.00 feet; at a point on the northerly line of Girard street, distant in an easterly direction 262 feet from the last named point, change the grade elevation from 27.00 feet to 26.80 feet; at a point on the northerly line of Girard street, distant in an easterly direction 60 feet from the last named point, change the grade elevation from 28.00 feet to 25.80 feet; and at a point on the northerly line of Girard street, distant in an easterly direction 38 feet from the last named point, change the grade elevation from 29.00 feet to 24.40 feet.

At the intersection of the easterly line of Girard street with the northerly line of Prospect street, change the grade elevation from 94.00 feet to 85.00 feet.

At a point on the southeast line of Girard street, distant in a northeasterly direction 46 feet from the intersection of the southeast line of Girard street, with the division line between Lots 12 and 13, in Block No. 59 of La Jolla Park, change the grade elevation from 52.00 feet to 50.00 feet; at a point on the southeasterly line of Girard street, distant in a southerly direction 78 feet from the last named point, change the grade elevation from 49.00 feet to 47.00 feet.

At the intersection of the southerly line of Girard street with the division line between Lots 11 and 12 in Block No. 59 of La Jolla Park, change the grade elevation from 40.00 feet to 39.20 feet; at a point on the southerly line of Girard street, distant in an easterly direction 28 feet from the last named point, change the grade elevation from 39.20 feet to 38.00 feet; at a point on the southerly line of Girard street, distant in an easterly direction 50 feet from the last named point, change the grade elevation from 35.00 feet to 36.00 feet; at a point on the southerly line of Girard street, distant in an

easterly direction 50 feet from the last-named point, change the grade elevation from 34.50 feet to 34.00 feet; at a point on the southerly line of Girard street, distant in an easterly direction 300 feet from the last named point, change the grade elevation from 30.00 feet to 27.40 feet; at a point on the southerly line of Girard street, distant in an easterly direction 200 feet from the last named point, the grade elevation to remain at 33.00 feet; and at a point on the southerly line of Girard street, distant in an easterly direction 310 feet from the last named point, change the grade elevation from 50.00 feet to 42.60 feet.

At a point on the southwesterly line of Girard street, distant in a southeasterly direction 90 feet from the last named point, change the grade elevation from 59.00 feet to 45.00 feet; at a point on the southwesterly line of Girard street, distant in a southeasterly direction 100 feet from the last named point, change the grade elevation from 71.70 feet to 64.00 feet; at a point on the southwesterly line of Girard street, distant in a southeasterly direction 20 feet from the last named point, change the grade elevation from 75.00 feet to 65.80 feet; at a point on the southwesterly line of Girard street, distant in a southeasterly direction 155 feet from the last named point, change the grade elevation from 75.50 feet to 72.00 feet; at a point on the westerly line of Girard street, distant in a southerly direction 80 feet from the last named point, change the grade elevation from 85.30 feet to 80.00 feet.

And the grade of said Girard street, between the points hereinbefore mentioned, shall have a uniform ascent and descent, and the center line of said Girard street shall have an average elevation of the opposite curb grades.

As to each street intersecting said Girard street between the northerly line of Prospect street and the westerly line of Cave street, the grade thereof between each point common to both said Girard street and such intersecting street and the next grade point now established upon such intersecting street and not common to both said intersecting street and said Girard street shall have a uniform ascent and descent, and the center line of such intersecting street, between the said grade points thereof, shall have an average elevation of the opposite curb grades.

All of said grade elevations to be above the datum line of levels as fixed by Ordinance No. 3 of the ordinances of the City of San Diego entitled, "An Ordinance Establishing a Datum Line for the Grading of Streets in the City of San Diego, State of California, and Providing for the Manner of Establishing Grades by Ordinance," approved on the 30th day of June, 1886.

And the exterior boundaries of the district to be benefited by said change of grade and assessed for the damages, costs and expenses thereof are hereby described and declared to be as follows, to wit:

Commencing at the northeast corner of the intersection of Ocean street and Prospect street, thence along the easterly line of Ocean street to the northeast corner of the intersection of Ocean street and The Terrace, thence along the north line of the Terrace to the point of intersection thereof with the southeasterly line of Girard street, if said north line be extended to an intersection with said southeasterly line, thence following the southeasterly line of Girard street to its intersection with Cave street, thence along the westerly line and the northerly line of Cave street to the intersection thereof with Ictinus street, thence along the easterly line of Ictinus street to a point thereon which would be intersected by the northerly line of Wall street were the northerly line of Wall street projected to an intersection therewith, thence along the course of the northerly line of

Wall street to the point of intersection with the westerly line of Girard street were there northerly line of Wall Street projected to an intersection therewith, thence along the westerly line of Girard street and across Prospect street to the point of commencement, excepting therefrom all public streets, alleys and highways.

The City Clerk of said City is hereby directed to cause this Resolution of Intention to be published for ten days in the newspaper in which the official notices of the Common Council of said City are usually printed and published, to-wit: The San Diego Union and Daily Bee, a daily newspaper published and circulated and of general circulation in said City, in every regular issue of said newspaper for said period of ten days, which newspaper is hereby designated as the newspaper in which this Resolution of Intention shall be published in the manner and by the person required by law.

The Superintendent of Streets of said City is hereby ordered and directed, within five days after the first publication of this Resolution, to cause to be conspicuously posted, in the manner and form required by law, within the district herein above designated as the district to be benefitted by the proposed change of grade, notice of the passage of this Resolution.

Passed and adopted by the said Common Council of the said City of San Diego, California, this 25th day of February 1907, by the following vote, to-wit:
 AYES---Councilmen Thorp, Blochman, Kelly, McNeill, Creelman, Reynolds, Johnson and Goldkamp.
 NOES---None.
 ABSENT-Councilman Morrow.

A.P. JOHNSON, JR.

President of the Common Council of the City of San Diego, California.

I HEREBY CERTIFY that the above and foregoing Resolution of Intention was passed by the Common Council of the said City of San Diego, at the time and by the vote above stated.

J.T. BUTLER,

(SEAL)

City Clerk of the City of San Diego, California, and Ex-Officio
 Clerk of the Common Council of the city of San Diego.

By PERCY L. DAY, Deputy.

I HEREBY APPROVE the foregoing resolution this 2nd day of March 1907.

JOHN L. SEHON,

Mayor of the City of San Diego, California.

I hereby certify that the above and foregoing is a full, true and correct copy of Resolution No. 3145, of the resolutions of the City of San Diego, California, as adopted by the Common Council of said City on the 25th day of February, 1907, and as approved by the Mayor of said City on the 2nd day of March, 1907.

J.T. BUTLER,

City Clerk of the City of San Diego, California.

By H. C. Hensley, deputy.

RESOLUTION NO. 3146.

TO CHANGE THE GRADE OF LAMONT STREET, IN PACIFIC BEACH, IN THE
 CITY OF SAN DIEGO, CALIFORNIA, BETWEEN 120 FEET NORTH OF

HORNBLEND STREET AND GRAND AVENUE AND OF STREETS INTERSECT-
ING SAID LAMONT STREET BETWEEN THE POINTS ON SAID
LAMONT STREET HEREINBEFORE MENTIONED.

WHEREAS, the owners of a majority of the property affected by the herein-
after proposed changes of grades of the streets hereinafter mentioned in Pacific Beach in
the City of San Diego, California, have petitioned the Common Council of the said City of
San Diego to change the grades thereof at the points thereon hereinafter mentioned; and,

WHEREAS, the said Common Council hereby finds that said petition contains the
the owners of
names of a majority of the property to be affected by the said proposed changes of grades,
and that it is for the public benefit to make said proposed changes of grades and to estab-
lish the grades of said streets as hereinafter set forth;

NOW, THEREFORE, BE IT RESOLVED that it is the intention of the Common Council
of the City of San Diego, California, to change and establish the grades of said streets as
follows, to wit:

At a point on the west line of Lamont street, 120 feet north of the north
line of Hornblend street, the grade elevation to remain at 62.00 feet.

At a point on the east line of Lamont street, 120 feet north of the north line
of Hornblend street, the grade elevation to remain at 62.00 feet.

At the southwest corner of the intersection of Lamont street with Hornblend
street, the grade elevation to be changed from 61.00 feet to 60.00 feet; at the northwest
corner thereof, change the grade elevation from 61.00 feet to 60.00 feet; at the southeast
corner thereof, change the grade elevation from 61.00 feet to 60.00 feet; and at the north-
east corner thereof, change the grade elevation from 61.00 to 60.00 feet.

At a point on the west line of Lamont street, 100 feet south of the south
line of Hornblend street, change the grade elevation from 59.50 feet to 56.35 feet.

At a point on the east line of Lamont street, 100 feet south of the south
line of Hornblend street, change the grade elevation from 58.00 feet to 55.71 feet.

At the northwest corner of the intersection of Lamont street with Grand ave-
nue, the grade elevation to remain at 50.50 feet; and at the northeast corner thereof, the
grade elevation to remain at 49.50 feet.

And the grade of said Lamont street between the points thereon hereinbefore
mentioned shall have a uniform ascent and descent, and the center line of said Lamont street
shall have an average elevation of the opposite curb grades.

As to each street intersecting said Lamont street between Hornblend street
and Grand avenue, the grade thereof, between each point common to both said Lamont street
and such intersecting street and the next grade point now established upon such intersecting
street and not common both to such intersecting street and said Lamont street, shall have a
uniform ascent and descent, and the center line of such intersecting street, between the
said grade points thereof, shall have an average elevation of the opposite curb grades.

All of said grade elevations to be above the datum line of levels as fixed
by Ordinance No. 3 of the ordinances of the said City of San Diego, entitled, "An Ordinance
Establishing a Datum Line for the Grading of Streets in the City of San Diego, State of
California, and providing for the manner of Establishing Grades by Ordinance," approved
on the 30th day of June 1886.

And the district to be benefitted by said changes of grades and assessed
for the damages, costs and expenses thereof is hereby described and declared to be all that
real property situate in the City of San Diego, County of San Diego, State of California,

included within the exterior boundary lines described as follows:

Commencing at a point on the west line of Lamont street at a point 120 feet north of the north line of Hornblend street, thence westerly parallel with the north line of Hornblend street 100 feet, thence southerly parallel with the west line of Lamont street and 100 feet distant therefrom to the north line of Grand avenue, thence easterly along the north line of Grand avenue to a point 100 feet east of the east line of Lamont street, thence northerly parallel with the east line of Lamont street and 100 feet distant therefrom to a point 120 feet north of the north line of Hornblend street, thence westerly to the point of beginning; excepting therefrom all public streets, alleys and highways.

The City Clerk of said City is hereby directed to cause this Resolution of Intention to be published for ten days in the newspaper ⁱⁿ which the official notices of the Common Council of said City are usually printed and published, to-wit: The San Diego Union and Daily bee, a daily newspaper published and circulated and of general circulation in said City, in every regular issue of said newspaper for said period of ten days, which newspaper is hereby designated as the newspaper in which this Resolution of Intention shall be published in the manner and by the person required by law.

The Superintendent of Streets of said City is hereby ordered and directed, within five days after the first publication of this Resolution, to cause to be conspicuously posted, in the manner and form required by law, within the district herein above designated as the district to be benefitted by the proposed change of grade, notice of the passage of this Resolution.

Passed and adopted by the ^{said} Common Council of the said City of San Diego, California, this 25th day of February 1907, by the following vote, to-wit:
 AYES---Councilmen Thorpe, Blochman, Kelly, McNeill, Creelman, Reynolds, Johnson and Goldkamp.
 NOES---None.
 ABSENT-Councilman Morrow.

A.P. JOHNSON, JR.

President of the Common Council of the City of San Diego, California.

I HEREBY CERTIFY that the above and foregoing Resolution of Intention was passed by the Common Council of the said City of San Diego, at the time and by the vote above stated.

J.T. BUTLER,

(SEAL)

City Clerk of the City of San Diego, California, and Ex-Officio
 Clerk of the Common Council of the City of San Diego.

By PERCY L. DAY, Deputy.

I HEREBY APPROVE the foregoing resolution this 2nd day of March 1907.

JOHN L. SEHON,

Mayor of the City of San Diego, California.

I hereby certify that the above and foregoing is a full, true and correct copy of Resolution No. 3146, of the Resolutions of the City of San Diego, California, as adopted by the Common Council of said City on the 25th day of February, 1907, and as approved by the Mayor of said City on the 2nd day of March, 1907.

J.T. BUTLER,

City Clerk of the City of San Diego, California.

By *H.C. Hensley*, Deputy.

R E S O L U T I O N O F I N T E N T I O N N O . 3 1 4 7 .

TO CHANGE THE GRADE OF EIGHTH STREET BETWEEN THE NORTH LINE OF "A" STREET
AND THE SOUTH LINE OF BEECH STREET AND STREETS INTER-
SECTING THEREWITH BETWEEN SAID POINTS.

WHEREAS, the owners of a majority of the property affected by the hereinafter proposed changes of grades of the streets hereinafter mentioned in the City of San Diego, California, have petitioned the Common Council of the said City of San Diego to change the grades thereof at the points thereon hereinafter mentioned; and

WHEREAS, the said common council hereby finds that said petition contains the names of the owners of a majority of the property to be affected by the said proposed changes of grades, and that it is for the public benefit to make said proposed changes of grades and to establish the grades of said streets as hereinafter set forth;

NOW, THEREFORE, BE IT RESOLVED, that it is the intention of the Common Council of the City of San Diego, California, to change and establish the grades of said streets as follows; to wit:

At the northwest corner of the intersection of Eighth street with "A" street, the grade elevation to remain at 105.50 feet; and at the northeast corner thereof, the grade elevation to remain at 104.50 feet.

At a point on the west line of Eighth street, 150 feet north of the north line of "A" street, change the grade elevation from 125.50 feet to 122.50 feet; and at a point on the east line of Eighth street 150 feet north of the north line of "A" street, change the grade elevation from 124.00 feet to 121.00 feet.

At the southwest corner of the intersection of Eighth street with Ash street, the grade elevation to remain at 132.50 feet; at the northwest corner thereof, the grade elevation to remain at 133.00 feet; at the southeast corner thereof, the grade elevation to remain at 130.50 feet; and at the northeast corner thereof, the grade elevation to remain at 131.00 feet.

At a point on the west line of Eighth street, 200 feet north of the north line of Ash street, change the grade elevation from 134.50 feet to 137.00 feet; and at a point on the east line of Eighth street, 200 feet north of the north line of Ash street, change the grade elevation from 132.50 feet to 134.33 feet.

At the southwest corner of the intersection of Eighth street with Beech street, the grade elevation to remain at 139.00 feet; and at the southeast corner thereof, the grade elevation to remain at 136.00 feet.

And the grade of said Eighth street between the points thereon hereinbefore mentioned shall have a uniform ascent and descent, and the center line of said Eighth street shall have an average elevation of the opposite curb grades.

As to each street intersecting said Eighth street between the north line of "A" street and the south line of Beech street, the grade thereof, between each point common to both said Eighth street and such intersecting street and the next grade point now established upon such intersecting street and not common both to such intersecting street and said Eighth street, shall have a uniform ascent and descent and the center line of such intersecting street between the said grade points thereof shall have an average elevation of the opposite curb grades.

All of said grade elevations to be above the datum line of levels as fixed by Ordinance No. 3 of the ordinances of the said City of San Diego, entitled, "An Ordinance Establishing a Datum Line for the Grading of Streets in the City of San Diego,

State of California, and Providing for the Manner of Establishing Grades by Ordinance," approved on the 30th day of June, 1886.

And the district to be benefited by said changes of grades and assessed for the damages, costs and expenses thereof is hereby described and declared to be all that real property situate in the City of San Diego, ^{County of San Diego,} State of California, included within the exterior boundary lines described as follows, to wit:

Commencing at a point on the north line of "A" street, distant 100 feet west of the west line of Eighth street, thence northerly, following the course of the west line of Eighth street and 100 feet distant therefrom to the south line of Beech street, thence easterly along the south line of Beech street to a point distant 100 feet east of the east line of Eighth street, thence southerly and following the course of the east line of Eighth street, distant 100 feet therefrom, to the north line of "A" street, thence westerly to the point of beginning; excepting therefrom all public streets, alleys and highways.

The City Clerk of said City is hereby directed to cause this Resolution of Intention to be published for ten days in the newspaper in which the official notices of the Common Council of said City are usually printed and published, to-wit: The San Diego Union and Daily Bee, a daily newspaper published and circulated and of general circulation in said City, in every regular issue of said newspaper for said period of ten days, which newspaper is hereby designated as the newspaper in which this Resolution of Intention shall be published in the manner and by the person required by law.

The Superintendent of Streets of said City is hereby ordered and directed, within five days after the first publication of this Resolution, to cause to be conspicuously posted, in the manner and form required by law, within the district herein above designated as the district to be benefitted by the proposed change of grade, notice of the passage of this Resolution.

Passed and adopted by the said common council of the said City of San Diego, California, this 25th day of February, 1907, by the following vote, to-wit:
AYES---Councilmen Thorpe, Blochman, Kelly, McNeill, Creelman, Reynolds, Johnson and Goldkamp.
NOES---None.
ABSENT-Councilman Morrow.

A.P. JOHNSON, JR.

President of the Common Council of the City of San Diego, California.

I HEREBY CERTIFY that the above and foregoing Resolution of Intention was passed by the Common Council of the said City of San Diego, at the time and by the vote above stated.

J.T. BUTLER,

(SEAL)

City Clerk of the City of San Diego, California, and Ex-Officio
Clerk of the Common Council of the City of San Diego.

By PERCY L. DAY, Deputy.

I HEREBY APPROVE the foregoing resolution this 2nd day of March 1907.

JOHN L. SEHON,

Mayor of the City of San Diego, California.

I hereby certify that the above and foregoing is a full, true and correct copy of Resolution No. 3147, of the resolutions of the City of San Diego, California, as adopted by the Common Council of said City on the 25th day of February, 1907, and as

approved by the Mayor of said City on the 2nd day of March, 1907.

J.T. BUTLER,

City Clerk of the City of San Diego, California.

By *H. C. Hensley*, Deputy.

R E S O L U T I O N N O. 3148.

RESOLUTION ORDERING THE WORK
OF GRADING ALBATROSS STREET FROM THE NORTH LINE OF IVY
STREET TO THE SOUTH LINE OF MAPLE STREET.

RESOLVED, by the Common Council of the City of San Diego, a municipal corporation in the County of San Diego, State of California, that the public interest and convenience of said city require that the street work hereinafter described be done, and therefore the said common council hereby orders the following street work to be done in said city, to wit:

That Albatross street in the City of San Diego, California, including the sidewalks thereof, from the north line of Ivy street to the south line of Maple street, including all intersections of streets between said points and the sidewalks of such intersections (excepting such portions of the said Albatross street and the said intersections of streets, between said points, required by law to be kept in order or repair by any person or company having railroad tracks thereon, and excepting the intersections of cross-streets, at the time of the adoption by this common council, on the 7th day of January, 1907, of Resolution of Intention No. 3044, already graded or by this common council already ordered graded intersecting said Albatross street between said points) be graded to the official grade thereof according to the specifications therefor contained in Ordinance No. 2061 of the ordinances of the said City of San Diego, entitled, "An Ordinance Providing Specifications for the Grading of Streets in the City of San Diego, California," approved on the 6th day of June, 1905.

That the contractor or contractors to whom a contract shall be awarded for doing said work shall take and remove from the streets to be graded all surplus dirt and material which may result from the doing of said work.

The San Diego Union and Daily Bee, a daily newspaper published and circulated and of general circulation in said City of San Diego, is hereby designated as the newspaper in which this Resolution Ordering Work, and the notice of said work inviting sealed proposals for doing the same, shall be published, in the manner and form, and by the persons required by law.

The Clerk of the said City of San Diego is hereby directed to post conspicuously for five days on or near the chamber door of the said Common Council, in the manner and form required by law, a notice with specifications inviting sealed proposals or bids for doing said work; and said Clerk is hereby directed to publish, for two days, in the manner and form required by law, a notice of said work, inviting sealed proposals or bids for doing the said work, and referring to the specifications posted or on file, in the said newspaper designated as aforesaid for that purpose. Said notice shall require either a certified check or bond, as prescribed by law, for an amount not less than ten per cent. of the aggregate of the proposal.

Said Clerk of the said City of San Diego is also hereby directed to publish this resolution ordering work, for two days, in the manner required by law, in said

newspaper hereinbefore designated for that purpose.

Passed and adopted by the Common Council of the said City of San Diego, California, this 25th day of February, 1907, by the following vote, to-wit:

AYES ---Councilmen Thorpe, Blochman, Kelly, McNeill, Creelman, Reynolds, Johnson and Goldkamp.

NOES ---None.

ABSENT--Councilman Morrow.

A.P. JOHNSON, JR.

President of the Common Council of the City of San Diego, California.

I HEREBY CERTIFY that the above and foregoing Resolution Ordering Work was passed by the Common Council of the said City of San Diego, at the time and by the vote, above stated.

J.T. BUTLER,

(SEAL)

City Clerk of the City of San Diego, California, and Ex-Officio
Clerk of the Common Council of the said City of San Diego.

By PERCY L. DAY, Deputy.

I HEREBY APPROVE the foregoing resolution this 2nd day of March 1907.

JOHN L. SEHON,

Mayor of the City of San Diego, California.

I hereby certify that the above and foregoing is a full, true and correct copy of Resolution No. 3148, of the Resolutions of the City of San Diego, as adopted by the Common Council of said City on the 25th day of February, 1907, and as approved by the Mayor of said City on the 2nd day of March 1907.

J.T. BUTLER,

City Clerk of the City of San Diego, California.

By *H.C. Hensley*, Deputy.

RESOLUTION NO. 3149.

BE IT RESOLVED, By the Common Council of the city of San Diego, as follows:

That the engineer of said city prepare and furnish to this council proper elevations to establish the grade of the alley in the block between 14th and 15th and "E" and "F" streets, being block 6 in Culverwell's Addition in said City of San Diego, California.

I hereby certify that the above and foregoing is a full, true and correct copy of Resolution No. 3149, of the Resolutions of the City of San Diego, California, as adopted by the Common Council of said City on the 4th day of March, 1907.

J.T. BUTLER,

City Clerk of the City of San Diego, California.

By *H.C. Hensley*, Deputy.

RESOLUTION NO. 3150.

BE IT RESOLVED, By the Common Council of the City of San Diego, as follows:

That the city engineer furnish this council with a description of the lands necessary to be taken to open and extend Clay avenue westerly on its present course

to an intersection with South Twenty-sixth street or Sampson street in the City of San Diego, California.

I hereby certify that the above and foregoing is a full, true and correct copy of Resolution No. 3150, of the Resolutions of the City of San Diego, California, as adopted by the Common Council of said City on the 4th day of March, 1907.

J. T. BUTLER,

City Clerk of the City of San Diego, California.

By *H. C. Hensley*, Deputy.

R E S O L U T I O N N O . 3 1 5 1 .

BE IT RESOLVED, By the Common Council of the City of San Diego, as follows:

That the City Engineer of the City of San Diego, California, be and he is hereby authorized and directed to furnish to this Common Council a careful estimate of the number of cubic yards of excavation and the number of cubic yards of embankment necessary to bring Kalmia street in the City of San Diego, California, from the west line of the 1400 acre public park to the east line of California street, including the sidewalks thereof, to its official grade and cross-section, including all intersections of the said Kalmia street and the sidewalks thereof with cross-streets and the sidewalks thereof intersecting said Kalmia street between said points and not already graded or ordered graded excepting such portions of the said Kalmia street and the said intersections of streets between said points required by law to be kept in order or repair by any person or company having railroad tracks thereon.

That said estimate shall be made in duplicate, one copy of which shall be kept on file in the office of the said City Engineer and shall, during office hours, be accessible for inspection to any person who may desire to inspect the same; that the said estimate shall include plans and specifications and estimates of the cost of any and all bridges and culverts which it may be necessary to construct in doing said work.

I hereby certify that the above and foregoing is a full, true and correct copy of Resolution No. 3151, of the Resolutions of the City of San Diego, California, as adopted by the Common Council of said city on the 4th day of March, 1907.

J. T. BUTLER,

City Clerk of the City of San Diego, California.

By *H. C. Hensley*, Deputy.

R E S O L U T I O N N O . 3 1 5 2 .

BE IT RESOLVED, By the Common Council of the City of San Diego, as follows:

That permission be and it is hereby granted J. S. Schirm to erect a cement plastered veneered building on the east half of lot F, block 121, Horton's addition, as an extension to the building already on the west half of said lot.

I hereby certify that the above and foregoing is a full, true and correct copy of Resolution No. 3152, of the Resolutions of the City of San Diego, California, as adopted by the Common Council of said City on the 4th day of March, 1907.

J. T. BUTLER,

City Clerk of the City of San Diego, California.

By *H. C. Hensley*, Deputy.

R E S O L U T I O N N O. 3 1 5 3.

BE IT RESOLVED, By the Common Council of the City of San Diego, as follows:

That permission be and it is hereby granted to J.S.Schirm to make an extension to buildings known as "A" and "B" on lots E and F, block 120, Horton's addition, said extension to be from the rear of the present buildings back to the property line.

I hereby certify that the above and foregoing is a full, true and correct copy of Resolution No. 3153, of the Resolutions of the City of San Diego, California, as adopted by the Common Council of said City on the 4th day of March, 1907.

J.T.BUTLER,

City Clerk of the City of San Diego, California.

By *H.C. Hensley*, Deputy.

R E S O L U T I O N N O. 3 1 5 4.

BE IT RESOLVED, By the Common Council of the City of San Diego, as follows:

That the time for the completion of the contract entered into between Olof Nelson and George Hansen, Superintendent of Streets of the City of San Diego, on the 27th day of August, 1906, for the grading of First street in said City, from the north line of Palm street to the north line of Walnut street, be and the same is hereby extended for a period of sixty days, from and after the 14th day of March, 1907, and that the Superintendent of Streets of said City, be, and he is hereby authorized and directed to endorse such extension of time upon said contract.

I hereby certify that the above and foregoing is a full, true and correct copy of Resolution No. 3154, of the Resolutions of the city of San Diego, California, as adopted by the Common Council of said City on the 4th day of March, 1907.

J.T.BUTLER,

City Clerk of the city of San Diego, California.

By *H.C. Hensley*, Deputy.

R E S O L U T I O N N O. 3 1 5 5 .

WHEREAS, The Los Angeles and San Diego Beach Railway Company has constructed, and is operating a railroad under a franchise granted by the Common Council of the City of San Diego, California, running on Prospect Street in La Jolla Park in the said City of San Diego, from the North line of Connecticut Street to a point on Prospect Street near the South line of Jenner Street; and,

WHEREAS, this Common Council has commenced proceedings for the grading of said Prospect Street, between said points, and it is the desire of the said Los Angeles and San Diego Beach Railway Company to take up its track on said Prospect Street, between said points, temporarily, and lay it under a franchise granted by this Common Council on Connecticut Street in said La Jolla Park, running from Prospect Street to its depot site on the Northwest corner of Connecticut and Ictinus Streets, in said La Jolla Park, the said Railway Company to lay a new track with heavy rails and better construction on said Prospect Street between said points, as soon as the said Prospect street shall have been so graded between said points.

THEREFORE BE IT RESOLVED, By the Common Council of the City of San Diego, as

follows:

That the Los Angeles and San Diego Beach Railway Company, be, and it is hereby authorized and empowered to remove its railway tracks, temporarily, from the said Prospect Street in said La Jolla Park, from the said North line of Conneticut Street to a point on Prospect Street near the South line of Jenner Street, until the grading of the said Prospect Street shall have been completed, with the understanding that in the meantime the said Company shall construct and operate its road on the said Conneticut Street from the East line of Prospect Street to the West line of Ictinus Street, under a franchise heretofore granted by this Common Council, and that the City Engineer of said City, be, and he is hereby authorized and directed to set the grade stakes on said Conneticut Street, from the east line of Prospect Street to the West line of Ictinus street, so that the tracks to be constructed on said Conneticut Street, by said railway Company, can be constructed as near the official grade of the said Conneticut Street as possible, and that the temporary removal of said railway tracks from the said Prospect Street, between said points, by the said Los Angeles and San Diego Beach Railway Company shall not be considered or construed, as an abandonment of the franchise, which that Company has on the said Prospect Street.

I hereby certify that the above and foregoing is a full, true and correct copy of Resolution No. 3155, of the Resolutions of the City of San Diego, California, as adopted by the Common Council of said City on the 4th day of March 1907.

J.T. BUTLER,

City Clerk of the City of San Diego, California.

By *H. C. Hensley*, Deputy.

RESOLUTION NO. 3156.

BE IT RESOLVED, By the Common Council of the City of San Diego, as follows:

That the petition of the owners of property fronting upon Spruce street in the City of San Diego, California, to do the grading hereinafter mentioned at their own expense, is hereby granted, and the following named persons are hereby authorized to grade that portion of Spruce street from the east line of Fifth street to the west line of the Fourteen Hundred Acre Public Park in the City of San Diego, California, including the sidewalks thereof between said points and in front of their respective properties to the center line of said street and to the official grade thereof according to the specifications prescribed by Ordinance No. 2061 of the ordinances of said city entitled, "An Ordinance Providing Specifications for the Grading of Streets in the city of San Diego, California," approved on the 6th day of June, 1905.

The said permission is granted to the persons hereinafter named, to wit:
Mary M. Kew in front of lots F and G in Block 386;
Sarah A. Hildreth in front of lots A and L in Block 356,
all being in Horton's Addition in said City of San Diego according to the map thereof on file in the office of the County Recorder of said San Diego County.

All of said work to be done under the supervision and to the satisfaction of the Superintendent of Streets of the said City of San Diego and to be completed within sixty (60) days from the date of the passage of this resolution, and thereafter no one shall, under or by virtue of this resolution, have authority to do any grading upon said street.

And said persons shall cause to be removed from said street all surplus dirt

and material resulting from the doing of said work and cause the same to be deposited at such place or places on the streets of the city of San Diego as the superintendent of streets of said city shall designate.

Provided, further, that as a condition precedent to the taking effect of the permission hereby granted, and before doing any grading upon said street, the aforesaid persons, or whichever of them may desire to avail herself of the permission granted hereby, shall execute and file with the clerk of said city a bond (or shall require the contractor or contractors to whom a contract may be awarded for doing said work to file with the clerk of said city such bond), the same to be in an amount to be fixed by the mayor of said city and payable to the said city or its assigns, and signed by two good and sufficient sureties, to be approved by said mayor, and conditioned that the work to be done upon said street, including the removal of the surplus dirt and material and deposit of the same as hereinbefore provided, shall be completed within sixty(60) days from the date of the passage of this resolution, and that the same shall be done according to the manner and in all respects as hereinbefore provided, and that upon violation of the conditions of said bond, or any of them, the board of public works of said city shall be authorized to let a contract for the completion of the unfinished portion of the work, and upon the completion thereof the said city, its successors or assigns, shall recover all damages, costs and expenses incurred by reason of the completion thereof and the advertising and awarding of the contract to complete the same, not exceeding the amount fixed in said bond as the penalty thereof.

I hereby certify that the above and foregoing is a full, true and correct copy of Resolution No. 3156, of the Resolutions of the City of San Diego, California, as adopted by the Common Council of said City on the 4th day of March, 1907.

J.T. BUTLER,

City Clerk of the City of San Diego, California.

By *H. C. Hensley*, Deputy.

R E S O L U T I O N N O . 3 1 5 7 .

BE IT RESOLVED, By the Common Council of the City of San Diego, as follows:

That the petition of the owners of property fronting upon the alley in front of the lots hereinafter mentioned, to do the grading hereinafter mentioned at their own expense, is hereby granted, and the following named persons are hereby authorized to grade the alley in front of their respective properties, to the center line thereof or to the full width thereof, to the official grade, according to the specifications prescribed by Ordinance No. 2061, of the ordinances of said city entitled, "An Ordinance Providing Specifications for the Grading of Streets in the City of San Diego, California," approved on the 6th day of June, 1905.

The said persons and their respective properties are as follows, to wit:

G.E. Gabrielson, owner of lot 2 in Block 6,

T.E. Wilcox, owner of lot 1 in Block 6,

Gust Brelin, owner of lot 3 in Block 6; all of said lots and blocks being in Culverwell's Addition in said City of San Diego.

All of said work to be done under the supervision and to the satisfaction of the Superintendent of Streets of the said City of San Diego, and to be completed within ninety (90) days from the date of the passage of this resolution, and thereafter no one

shall, under or by virtue of this resolution, have authority to do any grading upon said street.

That all surplus dirt and material obtained in the grading of said street shall be removed therefrom and deposited at such place or places as the said superintendent of streets shall designate.

Provided, further, that as a condition precedent to the taking effect of the permission hereby granted, and before doing any grading upon said street, the aforesaid persons, or so many of them as desire to avail themselves of the permission granted hereby, shall execute and file with the clerk of said city a bond (or shall require the contractor or contractors to whom they may award a contract for doing said work to file with the clerk of said city a bond), the same to be in an amount to be fixed by the mayor of said city and payable to said city or its assigns, and signed by two good and sufficient sureties, to be approved by said mayor, and conditioned that the work to be done upon said street, including the removal of the surplus dirt and the deposit of the same as hereinbefore provided, shall be completed within ninety (90) days from the date of the passage of this resolution, and that the same shall be done according to the manner and in all respects as hereinbefore provided, and that upon violation of the conditions of said bond, or any of them, the board of public works of said city shall be authorized to let a contract for the completion of the unfinished portion of said work, and upon the completion thereof, the said city, its successors or assigns, shall recover all damages, costs and expenses incurred by reason of the completion thereof and the advertising and awarding of the contract to complete the same, not exceeding the amount fixed in said bond as the penalty thereof.

I hereby certify that the above and foregoing is a full, true and correct copy of Resolution No. 3157, of the Resolutions of the City of San Diego, California, as adopted by the Common Council of said City on the 4th day of March, 1907.

J.T. BUTLER,

City Clerk of the City of San Diego, California.

By *H. C. Hensley*, Deputy.

R E S O L U T I O N N O. 3 1 5 8.

BE IT RESOLVED, By the Common Council of the City of San Diego, as follows:

That the petition of the owners of property fronting upon Fifteenth street, hereinafter mentioned, for permission to grade, at their own expense, as hereinafter set forth, is hereby granted, and the following named persons are hereby authorized to grade said Fifteenth street, including the sidewalks thereof, in front of their respective properties and to the center line thereof, to the official grade according to the specifications prescribed by Ordinance No. 2061 of the ordinances of said City entitled, "An Ordinance Providing Specifications for the Grading of Streets in the City of San Diego, California," approved on the 6th day of June, 1905. The said persons and their respective properties are as follows, to wit:

G.E. Gabrielson, owner of Lot 10 in Block 6,

T.E. Wilcox, owner of Lot 1 in Block 6;

all of said lots and blocks being in Culverwell's Addition in said City of San Diego.

All said work to be done under the supervision and to the satisfaction of the Superintendent of Streets of the said City of San Diego, and to be completed within ninety (90) days from the date of the passage of this resolution, and thereafter no one shall, under or by virtue of this resolution, have authority to do any grading upon said street.

That all surplus dirt and material obtained in the grading of said street shall be removed therefrom and deposited at such place or places as the said superintendent of streets shall designate.

Provided, further, that as a condition precedent to the taking effect of the permission hereby granted, and before doing any grading upon said street, the aforesaid persons, or so many of them as desire to avail themselves of the permission granted hereby, shall execute and file with the clerk of said city a bond (or shall require the contractor or contractors to whom they may award a contract for doing said work to file with the clerk of said city a bond), the same to be in an amount to be fixed by the mayor of said city and payable to said city or its assigns, and signed by two good and sufficient sureties, to be approved by said mayor, and conditioned that the work to be done upon said street, including the removal of the surplus dirt and deposit of the same as hereinbefore provided, shall be completed within ninety (90) days from the date of the passage of this resolution, and that the same shall be done according to the manner and in all respects as hereinbefore provided, and that upon violation of the conditions of said bond, or any of them, the board of public works of said city shall be authorized to let a contract for the completion of the unfinished portion of said work, and upon the completion thereof, the said city, its successors or assigns, shall recover all damages, costs and expenses incurred by reason of the completion thereof and the advertising and awarding of the contract to complete the same, not exceeding the amount fixed in said bond as the penalty thereof.

I hereby certify that the above and foregoing is a full, true and correct copy of Resolution No. 3158, of the Resolutions of the City of San Diego, California, as adopted by the Common Council of said City on the 4th day of March, 1907.

J. T. BUTLER,

City Clerk of the City of San Diego, California.

By *H. C. Henaley* Deputy.

R E S O L U T I O N N O . 3 1 5 9 .

BE IT RESOLVED, By the Common Council of the City of San Diego, as follows:

That the petition of the owners of property fronting on "E" street in the City of San Diego, California, to do the grading hereinafter set forth, at their own expense, is hereby granted, and the following named persons are hereby authorized to grade said "E" street, including the sidewalks thereof, in front of their respective properties, to the center line thereof and to the official grade, according to the specifications prescribed by Ordinance No. 2061 of the ordinances of said city, entitled, "An Ordinance Providing Specifications for the Grading of Streets in the City of San Diego, California," approved on the 6th day of June, 1905.

The said persons and their respective properties are as follows, to wit:-

G. E. Gabrielson, owner of Lot 2, Block 6;

T. E. Wilcox, owner of Lot 1 in Block 6;

Gust Brelm, owner of Lot 3 in Block 6;

all of said lots and blocks being in Culverwell's Addition in said city.

All of said work to be done under the supervision and to the satisfaction of the Superintendent of Streets of the said City of San Diego, and to be completed within ninety (90) days from the date of the passage of this resolution, and thereafter no one

shall, under or by virtue of this resolution, have authority to do any grading upon said street.

That all surplus dirt and material obtained in the grading of said street shall be removed therefrom and deposited at such place or places as the said superintendent of streets shall designate.

Provided, further, that as a condition precedent to the taking effect of the permission hereby granted, and before doing any grading upon said street, the aforesaid persons, or so many of them as desire to avail themselves of the permission granted hereby, shall execute and file with the clerk of said city a bond (or shall require the contractor or contractors to whom they may award a contract for doing said work to file with the clerk of said city a bond), the same to be in an amount to be fixed by the mayor of said city and payable to said city or its assigns, and signed by two good and sufficient sureties, to be approved by said mayor, and conditioned that the work to be done upon said street, including the removal of the surplus dirt and deposit of the same as hereinbefore provided, shall be completed within ninety (90) days from the date of the passage of this resolution, and that the same shall be done according to the manner and in all respects as hereinbefore provided, and that upon violation of the conditions of said bond, or any of them, the board of public works of said city shall be authorized to let a contract for the completion of the unfinished portion of said work, and upon the completion thereof, the said city, its successors or assigns, shall recover all damages, costs and expenses incurred by reason of the completion thereof and the advertising and awarding of the contract to complete the same, not exceeding the amount fixed in said bond as the penalty thereof.

I hereby certify that the above and foregoing is a full, true and correct copy of Resolution No. 3159, of the Resolutions of the City of San Diego, California, as adopted by the Common Council of said City on the 4th day of March, 1907.

J. T. BUTLER,

City Clerk of the City of San Diego, California.

By *H. C. Hendley*, Deputy.

R E S O L U T I O N N O. 3 1 6 0.

BE IT RESOLVED, By the Common Council of the City of San Diego, as follows:

That the petition of the owners of property fronting upon State street in the City of San Diego, California, to do the grading hereinafter mentioned at their own expense, is hereby granted, and the following named persons are hereby authorized to grade that portion of said State street from the north line of Ivy street to the south line of Juniper street and including the sidewalks thereof in front of their respective properties, and to the center line thereof, to the official grade according to the specifications prescribed by Ordinance No. 2061 of the ordinances of said city entitled, "An Ordinance Providing Specifications for the Grading of Streets in the City of San Diego, California," approved on the 6th day of June, 1905. The said persons and their respective properties are as follows, to wit:

C. W. Brown, owner Lot 4, Block 60;
Lillian Pray Palmer, owner Lot 5, Block 60;
Cora P. McKinney, owner of Lot 6, Block 60;
J. R. Cooley, " " 2 " 60;

S.R. Cooley, owner Lot 3, Block 60;
 Mary Fleming, owner Lot 1, Block 60;
 H.E. Jackson, owner Lot 12, Block 61;
 J. McInnes, owner Lot 11, Block 61;
 John Donnelly, owner Lot 7, Block 61;
 " " " " 8, " 61;
 " " " " 9, " 61;
 W.C. Forbreck, " " 10, " 61;

all said lots and blocks being in Middletown in the City of San Diego.

All said work to be done under the supervision and to the satisfaction of the Superintendent of Streets of the said City of San Diego, and to be completed within ninety days from the date of the passage of this resolution, and thereafter no one shall, under or by virtue of this resolution, have authority to do any grading upon said street.

That all surplus dirt and material obtained in the grading of said street shall be removed therefrom and deposited at such place or places as the said superintendent of streets shall designate.

Provided, further, that as a condition precedent to the taking effect of the permission hereby granted, and before doing any grading upon said street, the aforesaid persons or so many of them as desire to avail themselves of the permission granted hereby, shall execute and file with the clerk of said city a bond (or shall require the contractor or contractors to whom they may award a contract for doing said work to file with the clerk of said city a bond), the same to be in an amount to be fixed by the mayor of said city and payable to said city or its assigns, and signed by two good and sufficient sureties, to be approved by said mayor, and conditioned that the work to be done upon said street, including the removal of the surplus dirt and deposit of the same as hereinbefore provided, shall be completed within ninety (90) days from the date of the passage of this resolution, and that the same shall be done according to the manner and in all respects as hereinbefore provided, and that upon violation of the conditions of said bond, or any of them, the board of public works of said city shall be authorized to let a contract for the completion of the unfinished portion of said work, and upon the completion thereof, the said city, its successors or assigns, shall recover all damages, costs and expenses incurred by reason of the completion thereof and the advertising and awarding of the contract to complete the same, not exceeding the amount fixed in said bond as the penalty thereof.

I hereby certify that the above and foregoing is a full, true and correct copy of Resolution No. 3160, of the Resolutions of the City of San Diego, California, as adopted by the Common Council of said City on the 4th day of March, 1907.

J.T. BUTLER,

City Clerk of the City of San Diego, California.

By *H. C. Hensley*, Deputy.

RESOLUTION NO. 3161.

BE IT RESOLVED, By the Common Council of the City of San Diego, as follows:

That permission be and it is hereby granted Alice Plumlee to remove two eucalyptus trees in front of 2940 E street, same being lots 11 and 12, block 43, Culverwell & Teggart's Addition.

I hereby certify that the above and foregoing is a full, true and correct copy of Resolution No. 3161, of the Resolutions of the City of San Diego, California, as adopted by the Common Council of said City on the 4th day of March, 1907.

J.T. BUTLER,

City Clerk of the City of San Diego, California.

By *H. C. Hensley*, Deputy.

R E S O L U T I O N O F I N T E N T I O N N O . 3 1 6 2 .

To Change the Grade of Ivy Avenue in Pacific Beach, in the City of San Diego, County of San Diego, State of California, from the West line of Pendleton Street to the East line of Lamont Street, and all Streets intersecting said Ivy Avenue between said points on said Ivy Avenue.

WHEREAS, the owners of a majority of the property affected by the hereinafter proposed change of the grades of the avenues and streets hereinafter mentioned, in Pacific Beach, in the City of San Diego, County of San Diego, State of California, have petitioned the Common Council of the said City of San Diego to change the grades thereof, at the points thereon hereinafter mentioned; and,

WHEREAS, the said Common Council hereby finds that said petition contains the names of the owners of a majority of the property to be affected by the said proposed change of grades, and that it is for the public benefit to make said proposed change of grades and to establish the grades of said streets as hereinafter set forth:

Now, Therefore, BE IT RESOLVED, that it is the intention of the Common Council of the said City of San Diego, California, to change and establish the grades of said streets and avenues as follows, to-wit:

At the southeast corner of the intersection of Ivy Avenue with Lamont street, the grade elevation shall remain at 48.00 feet; at a point on Ivy avenue 125 feet north of the last named point, the grade elevation shall remain at 49.50 feet.

At the southwest corner of the intersection of Ivy avenue with Morrell street, change the grade elevation from 41.80 feet to 41.20 feet; at the northwest corner thereof, change the grade elevation from 44.40 feet to 43.80 feet; at the southeast corner thereof, change the grade elevation from 41.80 feet to 40.30 feet; and at the northeast corner thereof, change the grade elevation from 44.20 feet to 42.70 feet.

At a point on the south line of said Ivy avenue, 300 feet east of the east line of Morrell street, change the grade elevation from 35.00 feet to 36.27 feet; and at a point on the south line of said Ivy avenue, 20 feet east of the last named point, change the grade elevation from 34.90 feet to 36.00 feet.

At a point on the north line of said Ivy avenue, 300 feet east of the east line of Morrell street, change the grade elevation from 38.00 feet to 39.23 feet; and at a point on the north line of Ivy avenue, 20 feet east of the last named point, change the grade elevation from 37.90 feet to 39.00 feet.

At the southwest corner of the intersection of Ivy avenue with Noyes street, change the grade elevation from 33.00 feet to 34.60 feet; at the northwest corner thereof, change the grade elevation from 37.00 feet to 38.60 feet; at the southeast corner thereof, change the grade elevation from 35.00 feet to 34.20 feet; and at the northeast corner thereof, change the grade elevation from 39.00 feet to 38.20 feet.

At a point on the south line of Ivy avenue, 100 feet east of the east line of Noyes street, change the grade elevation from 40.00 feet to 33.27 feet; at a point on the south line of Ivy avenue, 40 feet east of the last named point, change the grade elevation from 41.00 feet to 32.90 feet; at a point on the south line of Ivy avenue, 40 feet east of the last named point, change the grade elevation from 41.00 feet to 32.53 feet; and at a point on the south line of Ivy avenue, 120 feet east of the last named point, change the grade elevation from 39.00 feet to 31.40 feet.

At a point on the north line of Ivy avenue, 100 feet east of the east line of Noyes street, change the grade elevation from 43.00 feet to 36.93 feet; at a point on the north line of Ivy avenue, 40 feet east of the last named point, change the grade elevation from 44.00 feet to 36.42 feet; at a point on the north line of Ivy avenue, 40 feet east of the last named point, change the grade elevation from 44.00 feet to 35.91 feet; at a point on the north line of Ivy avenue, 120 feet east of the last named point, change the grade elevation from 42.00 feet to 34.40 feet.

At the southwest corner of the intersection of Ivy avenue with Olney street, change the grade elevation from 32.00 feet to 27.40 feet; at the northwest corner thereof, change the grade elevation from 35.00 feet to 30.40 feet; at the northeast corner thereof, change the grade elevation from 32.00 feet to 28.80 feet; and at the southeast corner thereof, change the grade elevation from 29.00 feet to 25.80 feet.

At a point on the south line of Ivy avenue, 180 feet east of the east line of Olney street, change the grade elevation from 24.00 feet to 22.70 feet; and at a point on the north line of Ivy avenue, 180 feet east of the east line of Olney street, change the grade elevation from 26.00 feet to 24.70 feet.

At the southwest corner of the intersection of Ivy avenue with Pendleton street, change the grade elevation from 16.00 feet to 16.30 feet; and at the northwest corner thereof, change the grade elevation from 18.00 feet to 18.30 feet.

That the grade of said Ivy avenue between the points thereon hereinbefore mentioned, shall have a uniform ascent and descent, and the center line of said Ivy avenue between the said points shall have an average elevation of the opposite curb grades.

That as to each street intersecting said Ivy avenue between the west line of Pendleton street and the east line of Lamont street, the grade thereof between each point common to both said Ivy avenue and such intersecting street and the next grade point now established upon such intersecting street, and not common both to such intersecting street and said Ivy avenue, shall have a uniform ascent and descent, and the center line of such intersecting streets between the said grade points thereon shall have an average elevation of the opposite curb grades.

That all of said grade elevations shall be above the datum line of levels as fixed by Ordinance No. 3 of the Ordinances of said City, entitled, "An Ordinance Establishing a Datum Line for the Grading of Streets in the City of San Diego, State of California, and Providing for the Manner of Establishing Grades by Ordinance," approved on the 30th day of June, 1886.

That the district to be benefited by said proposed change of grades and assessed for the damages, costs and expenses thereof, is hereby described and declared to be all that real property situated in Pacific Beach, in the City of San Diego, County of San Diego, State of California, included within the exterior boundary lines described as follows, to-wit:

Commencing at a point where the north line of Ivy avenue intersects the southeasterly line of Grand avenue, thence running in a northeasterly direction along the

said southeasterly line of Grand avenue to the northeast corner of lot one in block two hundred and forty-one; thence running south along the east line of said lot one in said block two hundred and forty-one to the north line of the alley in said block two hundred and forty-one; thence running east along the said north line of said alley in said block two hundred and forty-one to the west line of lot seven in said block two hundred and forty-one; thence running north along the said west line of said lot seven in said block two hundred and forty-one to the northwest corner of said lot seven in said block two hundred and forty-one; thence running east along the north line of said lot seven in said block two hundred and forty-one, and across Olney street and along the north line of lot one in block two hundred and forty-two to the east line of said lot one in said block two hundred and forty-two; thence running south along the east line of said lot one in said block two hundred and forty-two to the north line of the alley in said block two hundred and forty-two thence running east along the north line of said alley in said block two hundred and forty-two to the west line of lot twenty in said block two hundred and forty-two; thence running north along the said west line of said lot twenty in said block two hundred and forty-two to the north line of said lot twenty in said block two hundred and forty-two; thence running east along the north line of said lot twenty in said block two hundred and forty-two to to west line of Pendleton street; thence running south along the said west line of Pendleton street to the southeast corner of lot twenty-one in block two hundred and forty-five; thence running west along the south line of said lot twenty-one in said block two hundred and forty-five to the west line of said lot twenty-one; thence running north along the west line of said lot twenty-one in said block two hundred and forty-five to the south line of the alley in said block two hundred and forty-five; thence running west along the south line of said alley in said block two hundred and forty-five to the northeast corner of lot forty in said block two hundred and forty-five; thence running south along the east line of said lot forty to the south line of said lot forty in said block two hundred and forty-five; thence running west along the south line of said lot forty in said block two hundred and forty-five and across Olney street and along the south line of lot twenty-one in block two hundred and forty-six to the west line of said lot twenty-one in said block two hundred and forty-six; thence running north along the west line of said lot twenty-one in said block two hundred and forty-six to the south line of the alley in said block two hundred and forty-six; thence running west along the south line of said alley in said block two hundred and forty-six to the east line of lot forty in said block two hundred and forty-six; thence running south along the east line of said lot forty in said block two hundred and forty-six to the south line of said lot forty in said block two hundred and forty-six; thence running west along the south line of said lot forty in said block two hundred and forty-six, and across Noyes street and along the south line of lot twenty-one in block two hundred and forty-seven to the west line of said lot twenty-one in said block two hundred and forty-seven; thence running north along the west line of said lot twenty-one in said block two hundred and forty-seven to the south line of the alley in said block two hundred and forty-seven; thence running west along the south line of said alley in said block two hundred and forty-seven to the east line of lot forty in said block two hundred and forty-seven; thence running south along the east line of said lot forty in said block two hundred and forty-seven to the south line of said lot forty in said block two hundred and forty-seven; thence running west along the south line of said lot forty in said block two hundred and forty-seven, and across Morrell street and along the south line of lot twenty-one in block two hundred and forty-eight to the west

line of said lot twenty-one in said block two hundred and forty-eight; thence running north along the west line of said lot twenty-one in said block two hundred and forty-eight to the south line of the alley in said block two hundred and forty-eight; thence running west along the south line of said alley in said block two hundred and forty-eight to the east line of Lamont street; thence running north along the said east line of Lamont street to the south line of Ivy avenue; thence running in a northeasterly direction in a straight line to the place of beginning, excepting therefrom, however, all public avenues, streets and alleys within said district; all of said avenues, streets, alleys, lots, blocks and said exterior boundaries being in Pacific Beach, in the City of San Diego, County of San Diego, State of California, according to the official map thereof numbered 856, and filed in the office of the County Recorder of the said County of San Diego on the 28th day of September, 1898.

The City Clerk of said City is hereby directed to cause this Resolution of Intention to be published for ten days in the newspaper in which the official notices of the Common Council of said City are usually printed and published, to-wit: The San Diego Union and Daily Bee a daily newspaper published and circulated and of general circulation in said City, in every regular issue of said newspaper for said period of ten days, which newspaper is hereby designated as the newspaper in which this Resolution of Intention shall be published in the manner and by the person required by law.

The Superintendent of Streets of said City is hereby ordered and directed, within five days after the first publication of this Resolution, to cause to be conspicuously posted, in the manner and form required by law, within the district herein above designated as the district to be benefited by the proposed change of grade, notice of the passage of this Resolution.

Passed and adopted by the said Common Council of the said City of San Diego, California, this 4th day of March 1907, by the following vote, to-wit:

AYES---Councilmen Thorpe, Blochman, Kelly, McNeill, Creelman, Reynolds, Johnson and Goldkamp.

NOES---None.

ABSENT-Councilman Morrow.

A.P. JOHNSON, JR.

President of the Common Council of the City of San Diego, California.

I HEREBY CERTIFY that the above and foregoing Resolution of Intention was passed by the Common Council of the said City of San Diego, at the time and by the vote above stated.

J.T. BUTLER,

(SEAL)

City Clerk of the City of San Diego, California, and Ex-Officio
Clerk of the Common Council of the City of San Diego.

By PERCY L. DAY, Deputy.

I HEREBY APPROVE the foregoing resolution this 6th day of March 1907.

JOHN L. SEHON,

Mayor of the City of San Diego, California.

I hereby certify that the above and foregoing is a full, true and correct copy of Resolution No. 3162, of the Resolutions of the City of San Diego, California, as adopted by the Common Council of said City on the 4th day of March, 1907, and as approved by the Mayor of said City on the 6th day of March, 1907.

J.T. BUTLER,

City Clerk of the City of San Diego, California.

By H.C. Hensley, Deputy.

R E S O L U T I O N O F I N T E N T I O N N O . 3 1 6 3 .

To grade Hawk street in the City of San Diego, California, from the south line of Upas street to the north line of Willow street.

RESOLVED, That it is the intention of the Common Council of the City of San Diego, a municipal corporation in the County of San Diego, State of California, to order the following street work to be done in said city, to-wit:

That Hawk street in the City of San Diego, California, including the sidewalks thereof, from the south line of Upas street to the north line of Willow street, including all intersections of streets between said points and the sidewalks of such intersections (excepting such portions of the said Hawk street and the said intersections of streets, between said points, required by law to be kept in order or repair by any person or company having railroad tracks thereon, and excepting the intersections of cross-streets, already graded or by this common council already ordered graded, intersecting said Hawk street between said points) be graded to the official grade thereof according to the specifications therefor contained in Ordinance No. 2061 of the ordinances of the said City of San Diego, entitled "An Ordinance Providing Specifications for the Grading of Streets in the City of San Diego, California," approved on the 6th day of June, 1905."

That the contractor or contractors to whom a contract shall be awarded for doing said work shall supply the deficiency of earth and material necessary to bring said street to its official grade.

That the San Diego Union and Daily Bee, a daily newspaper published and circulated, and of general circulation, in the said City of San Diego, be and it is hereby designated as the newspaper in which this Resolution of Intention shall be published for two days, and the notice of the passage thereof shall be published for six days in the manner and by the persons required by law.

That the Clerk of said City of San Diego be and he is hereby directed to post this Resolution of Intention conspicuously for two days on or near the chamber door of the said Common Council, and to cause to same to be published by two insertions in said daily newspaper in the manner required by law.

That the Street Superintendent of the said City of San Diego shall thereupon cause to be conspicuously posted along the line of the said contemplated work, above described, notices of the passage of this resolution, in the manner and in the form required by law and shall also cause a notice similar in substance to be published for six days in said daily newspaper in the manner required by law.

Passed and adopted by the said Common Council of the said City of San Diego, California, this 4th day of March 1907, by the following vote, to-wit:

AYES---Councilmen Thorpe, Blochman, Kelly, McNeill, Creelman, Reynolds, Johnson and Goldkamp.

NOES---None.

ABSENT-Councilman Morrow.

A. P. JOHNSON, JR.

President of the Common Council of the City of San Diego, California.

I HEREBY CERTIFY that the above and foregoing Resolution of Intention was passed by the Common Council of the said City of San Diego, at the time and by the vote above stated.

J. T. BUTLER,

(SEAL)

City Clerk of the City of San Diego, California, and Ex-Officio

Clerk of the Common Council of the City of San Diego.

By PERCY L. DAY, Deputy.

I HEREBY APPROVE the foregoing resolution this 6th day of March 1907 .

JOHN L. SEHON,

Mayor of the City of San Diego, California.

I hereby certify that the above and foregoing is a full, true and correct copy of Resolution No. 3163, of the Resolutions of the City of San Diego, California, as adopted by the Common Council of said City on the 4th day of March, 1907, and as approved by the Mayor of said City on the 6th day of March, 1907.

J. T. BUTLER,

City Clerk of the City of San Diego, California.

By *H. C. Hensley*, Deputy.

R E S O L U T I O N O F I N T E N T I O N N O . 3 1 6 4 .

TO GRADE TWENTY-NINTH STREET IN THE CITY OF SAN DIEGO, CALIFORNIA, FROM
THE NORTH LINE OF SOUTH PARK ADDITION TO THE SOUTH LINE OF
E L M S T R E E T .

RESOLVED, that it is the intention of the Common Council of the City of San Diego, a municipal corporation in the County of San Diego, State of California, to order the following street work to be done in said City, to-wit:

That Twenty-ninth street in the City of San Diego, California, including the sidewalks thereof, from the north line of South Park Addition to the south line of Elm street, including all intersections of streets between said points and the sidewalks of such intersections (excepting such portions of the said Twenty-ninth street and the said intersections of streets, between said points, required by law to be kept in order or repair by any person or company having railroad tracks thereon, and excepting the intersections of cross-streets, already graded or by this common council already ordered graded, intersecting said Twenty-ninth street between said points) be graded to the official grade thereof according to the specifications therefor contained in Ordinance No. 2061 of the ordinances of the said City of San Diego, entitled, "An Ordinance Providing Specifications for the Grading of Streets in the City of San Diego, California," approved on the 6th day of June, 1905"

That the contractor or contractors to whom a contract shall be awarded for doing said work shall take and remove from the streets to be graded all surplus dirt and material which may result from the doing of said work.

That the San Diego Union and Daily Bee, a daily newspaper published and circulated, and of general circulation, in the said City of San Diego, be and it is hereby designated as the newspaper in which this Resolution of Intention shall be published for two days, and the notice of the passage thereof shall be published for six days in the manner and by the persons required by law.

That the Clerk of the said City of San Diego be and he is hereby directed to post this Resolution of Intention conspicuously for two days on or near the chamber door of the said Common Council, and to cause the same to be published by two insertions in said daily newspaper in the manner required by law.

That the Street Superintendent of the said City of San Diego shall there-
conspicuously
upon cause to be posted along the line of said contemplated work, above described, notices

of the passage of this resolution, in the manner and in the form required by law and shall also cause a notice similar in substance to be published for six days in said daily newspaper in the manner required by law.

Passed and adopted by the said Common Council of the said City of San Diego, California, this 4th day of March 1907, by the following vote, to-wit:

AYES---Councilmen Thorpe, Blochman, Kelly, McNeill, Creelman, Reynolds, Johnson and Goldkamp.

NOES---None.

ABSENT-Councilman Morrow.

A.P. JOHNSON, JR.

President of the Common Council of the City of San Diego, California.

I HEREBY CERTIFY that the above and foregoing Resolution of Intention was passed by the Common Council of the said City of San Diego, at the time and by the vote above stated.

J.T. BUTLER,

(SEAL)

City Clerk of the City of San Diego, California, and Ex-Officio
Clerk of the Common Council of the City of San Diego.

By PERCY L. DAY, Deputy.

I hereby approve the foregoing resolution this 6th day of March, 1907.

JOHN L. SEHON,

Mayor of the City of San Diego, California.

I hereby certify that the above and foregoing is a full, true and correct copy of Resolution No. 3164, of the Resolutions of the City of San Diego, California, as adopted by the Common Council of said City on the 4th day of March, 1907, and as approved by the Mayor of said City on the 6th day of March, 1907.

J.T. BUTLER,

City Clerk of the City of San Diego, California.

By *H. C. Hensley*, Deputy.

R E S O L U T I O N O F I N T E N T I O N N O . 3 1 6 5 .

TO CLOSE A PORTION OF "E" AVENUE IN GARLAND'S
ADDITION IN THE CITY OF SAN DIEGO.

BE IT RESOLVED, By the Common Council of the City of San Diego, as follows:

That it is the intention of the Common Council of the City of San Diego, a municipal corporation in the County of San Diego and State of California, to order the following street work and improvement to be done, to wit:

To close a strip 20 feet wide along the northeast line of that certain street designated on the Map of Garland's Addition, hereinafter referred to, as "E" avenue, from the north line of Garland's Addition to the east line thereof.

And that it is not deemed necessary that any land be taken therefor.

That the district of lands to be benefited by said work and improvement and to be assessed to pay the damages, costs and expenses thereof is included within the following exterior boundaries, to wit:

Commencing on the north line of said Garland's Addition at a point distant 140 feet east of the present northeast line of said "E" avenue, thence southeasterly, parallel with the northeast line of said "E" avenue and distant 140 feet easterly therefrom to the east line of said addition, thence southerly along said east line of said addition to the south line thereof, thence westerly along the south line of said Garland's Addition to the east line of the alley in Block 300 of said addition, thence northwesterly along the east lines of the alleys in Blocks 300-301-302 and 303 of said Garland's Addition to the north line of said Garland's Addition, thence easterly along said north line to the place of beginning; excepting therefrom all public streets, roads, alleys, avenues and highways.

Said Garland's Addition being a subdivision of the north 1-2 of Pueblo Lot 1342 of the Pueblo lands in the City of San Diego, California, according to the map thereof made by Chas. J. Fox, C.E., 1871, which, by reference thereto, is incorporated herein and made a part hereof.

That the San Diego Union and Daily Bee, a daily newspaper published and circulated, and of general circulation, in the said City of San Diego, be and it is hereby designated as the newspaper in which the Street Superintendent of said City shall cause to be published, in the manner and form required by law, notice of the passage of this Resolution of Intention, and the said Street Superintendent is hereby directed to cause notices of the passage of this resolution to be posted in the manner and form required by law, and to cause a notice similar in substance to be published in said newspaper for a period of ten days in the manner required by law.

Passed and adopted by the said Common Council of the said City of San Diego, California, this 25th day of February 1907, by the following vote, to-wit:

AYES---Councilmen Thorpe, Blöchman, Kelly, McNeill, Creelman, Reynolds, Johnson and Goldkamp.

NOES---None.

ABSENT-Councilman Morrow.

A.P. JOHNSON, JR.

President of the Common Council of the city of San Diego, California.

I HEREBY CERTIFY that the above and foregoing Resolution of Intention was passed by the Common Council of the said City of San Diego, at the time and by the vote above stated.

J.T. BUTLER,

(SEAL) City Clerk of the City of San Diego, California, and Ex-Officio

Clerk of the Common Council of the City of San Diego.

By PERCY L. DAY, Deputy.

I hereby approve the foregoing resolution this 7th day of March 1907.

JOHN L. SEHON,

Mayor of the City of San Diego, California.

I hereby Certify that the above and foregoing is a full, true and correct copy of Resolution No. 3165, of the Resolutions of the City of San Diego, California, as adopted by the Common Council of said City on the 25th day of February, 1907, and as approved by the Mayor of said City on the 7th day of March, 1907.

J.T. BUTLER,

City Clerk of the City of San Diego, California.

By *H. C. Hensley*, Deputy.

R E S O L U T I O N N O . 3 1 6 6 .

WHEREAS, Gust Brelín, the owner of Lot 24, in Block 188 of University Heights, fronting on Richmond Street between Cleveland Avenue and University Avenue, has petitioned this Common Council for permission to grade said Richmond street, NOW THEREFORE,

BE IT RESOLVED, that said Gust Brelín is granted permission to grade said Richmond Street at his own expense in front of said Lot 24, Block 188, and to the center line of said Richmond Street, and including the sidewalks thereof, all in the City of San Diego, California, to the official grade thereof, and according to the specifications prescribed by Ordinance No. 2061 of the ordinances of said city entitled, "An Ordinance Providing Specifications for the grading of Streets in the City of San Diego, California," approved on the 6th day of June, 1905. All of said work to be done under the supervision and to the satisfaction of the superintendent of streets of the ^{said} city of San Diego, and to be completed within ninety days from the date of the passage of this resolution, and thereafter no one shall under or by virtue of this resolution have authority to do any grading upon said street.

That in doing such work of grading, all surplus dirt and material obtained in doing said work shall be removed from said Richmond Street and deposited at such place or places on the streets of said city as the superintendent of streets of said city shall hereafter designate.

Provided further, that as a condition precedent to the taking effect of the permission hereby granted, and before doing any grading upon said street, the said Gust Brelín shall execute and file with the Clerk of said city a bond, (or require the contractor or contractors to whom he may award a contract for doing said work to file with the clerk of said city such bond), the same to be in an amount to be fixed by the Mayor of said City, and payable to said City or its assigns, and signed by two good sufficient sureties to be approved by said Mayor, and conditioned that the work to be done upon said street, including the removal of the surplus dirt and depositing of the same as hereinbefore provided, shall be completed within ninety days from and after the passage of this resolution, and that the same shall be done according to the manner, and in all respects as hereinbefore provided, and that upon violation of the conditions of said bond or any of them, the Board of Public Works of said City shall be authorized to let a contract for the completion of the unfinished portion of said work, and upon the completion thereof the said city, its successors or assigns, shall recover all damages, costs and expenses incurred by reason of the completion thereof, and the advertising and awarding of the contract to complete the same, not exceeding the amount fixed in said bond as the penalty therefor.

I hereby certify that the above and foregoing is a full, true and correct copy of Resolution No. 3166, of the resolutions of the City of San Diego, California, as adopted by the Common Council of said City on the 18th day of March, 1907.

J. T. BUTLER,

City Clerk of the City of San Diego, California.

By H. C. Hensley Deputy.

R E S O L U T I O N N O . 3 1 6 7 .

WHEREAS, the owner of the property fronting on Hawk street, between Upas and Willow streets in the City of San Diego has paid to the city treasurer of said city the

sum of \$10.10, being the costs which the city has incurred in the matter of publication and posting of resolution of intention to grade said street, and has petitioned this common council to repeal said resolution of intention and to grant to the said property owner permission to grade said street at his own expense, NOW, THEREFORE,

BE IT RESOLVED, By the Common Council of the City of San Diego, as follows:

That said resolution of intention is hereby repealed, and that John B. Osborn, the owner of the west one-half of fractional block 407 in Northern Extension and the west one-half of fractional block 407 in Horton's Addition, fronting upon said Hawk street, all within said City of San Diego, more particularly shown by the map of said Northern Extension and the map of said Horton's Addition, to which reference is hereby made, is granted permission to grade said Hawk street in front of said block 407, including the sidewalks of said Hawk street and to the center line thereof, upon the following conditions, to wit:

That the same be done to the official grade thereof and in accordance with the specifications prescribed by Ordinance No. 2061 of the ordinances of said city entitled, "An Ordinance Providing Specifications for the Grading of Streets in the City of San Diego, California," approved on the 6th day of June, 1905, and under the supervision and to the satisfaction of the superintendent of streets of said city, and that said work be completed within ninety days from the date of the passage of this resolution; and thereafter no one shall, under or by virtue of this resolution, have authority to do any grading upon said street.

That the surplus earth and material resulting from the doing of said work shall be removed from said street and deposited at such place or places upon the streets of said city as the street superintendent shall hereafter designate.

Provided, further, that as a condition precedent to the taking effect of the permission hereby granted, and before doing any work upon said street, the said John B. Osborn shall execute and file with the clerk of said city a bond (or shall require the contractor to whom he may award a contract for doing said work to file with the clerk of said city such bond), the same to be in an amount to be fixed by the mayor of said city and payable to said city or its assigns and signed by two good and sufficient sureties, to be approved by said mayor, and conditioned that the work to be done upon said street, including the removal and deposit of the surplus dirt as hereinbefore provided, shall be completed within ninety (90) days from the date of the passage of this resolution, that the same shall be done according to the manner and in all respects as hereinbefore provided, and that upon violation of the conditions of said bond, or any of them, the board of public works of said city shall be authorized to let a contract for the completion of the unfinished portion of said work, and upon the completion thereof the said city, its successors or assigns, shall recover all damages, costs and expenses incurred by reason of the completion thereof and the advertising and awarding of a contract to complete the same, not exceeding the amount fixed in said bond as the penalty thereof.

I hereby certify that the above and foregoing is a full, true and correct copy of Resolution No. 3167, of the resolutions of the City of San Diego, California, as adopted by the Common Council of said City on the 18th day of March, 1907.

J. T. BUTLER,

City Clerk of the City of San Diego, California.

By H. C. Hendley, Deputy.

R E S O L U T I O N N O. 3 1 6 8.

BE IT RESOLVED, By the Common Council of the City of San Diego, as follows:

That permission be and it is hereby granted to C.V.Vedder to remove three eucalyptus trees in front of 3024 D street.

I hereby certify that the above and foregoing is a full, true and correct copy of Resolution No. 3168, of the resolutions of the City of San Diego, California, as adopted by the Common Council of said City on the 18th day of March, 1907.

J.T.BUTLER,

City Clerk of the City of San Diego, California.

By H.C. Hensley, Deputy.

R E S O L U T I O N N O. 3 1 6 9.

BE IT RESOLVED, By the Common Council of the City of San Diego, as follows:

That for the purpose of providing for the payment of the Street Lighting bill for the month of January, 1907, the following amount be, and the same is hereby, transferred from the surplus funds of the fiscal year 1906, herein named, to the said Street Light Fund:

From the Delinquent Tax Fund \$416.37

To the Street Light Fund \$416.37

That the City Auditor and the City Treasurer be, and they are hereby, authorized and directed to make the entries in the records of their respective offices necessary to carry into effect the provisions of this Resolution.

I hereby certify that the above and foregoing is a full, true and correct copy of Resolution No. 3169, of the resolutions of the City of San Diego, California, as adopted by the Common Council of said city on the 18th day of March, 1907.

J.T.BUTLER,

City Clerk of the City of San Diego, California.

By H.C. Hensley, Deputy.

R E S O L U T I O N N O. 3 1 7 0.

BE IT RESOLVED, By the Common Council of the City of San Diego, as follows:

That for the purpose of providing for the expense incidental to the construction of the Municipal Barn, Blacksmith Shop, and Corral, the following amount be, and the same is hereby, transferred from the surplus funds of the fiscal year 1906, herein named, to the said Public Building Fund:

From the Unapportioned Tax Fund \$7,500

To the Public Building Fund \$7,500

That the City Auditor and the City Treasurer be and they are hereby authorized and directed to make the entries in the records of their respective offices necessary to carry into effect the provisions of this Resolution.

I hereby certify that the above and foregoing is a full, true and correct

copy of Resolution No. 3170, of the resolutions of the City of San Diego, California, as adopted by the Common Council of said City on the 18th day of March, 1907.

J.T.BUTLER,

City Clerk of the City of San Diego, California.

By H. C. Hensley, Deputy.

R E S O L U T I O N N O . 3 1 7 1 .

BE IT RESOLVED, By the Common Council of the city of San Diego, as follows:

That M.D.Goodbody be and he is hereby granted an extension of sixty (60) days on his contract for grading Grape street, from California street to the City Park.

That the street superintendent be and he is hereby directed to endorse on said contract this extension of time.

I hereby certify that the above and foregoing is a full, true and correct copy of Resolution No. 3171, of the resolutions of the City of San Diego, California, as adopted by the Common Council of said city on the 18th day of March, 1907.

J.T.BUTLER,

City Clerk of the City of San Diego, California.

By H. C. Hensley, Deputy.

R E S O L U T I O N N O . 3 1 7 2 .

WHEREAS, the Southern Construction Company, which holds the contract for the grading of Adams Avenue, in the City of San Diego, County of San Diego, State of California, has applied for an extension of time within which to complete said work;

AND WHEREAS, it appears that such extension of time is necessary and proper in the premises;

AND WHEREAS this Common Council is desirous of granting said extension;

NOW THEREFORE, BE IT RESOLVED, by the Common Council of the City of San Diego, as follows:

That the time within which the Southern Construction Company shall complete the grading of Adams Avenue, in the City of San Diego, County of San Diego, State of California, under contract by and between the said Southern Construction Company and the Superintendent of Streets of the City of San Diego, be and the same is hereby extended for the period of sixty (60) days from and after the expiration of the present time within which said Company is to complete said contract.

Be it further resolved that this resolution shall take effect and be in force from and after its passage.

I hereby certify that the above and foregoing is a full, true and correct copy of Resolution No. 3173, of the resolutions of the City of San Diego, California, as adopted by the Common Council of said City on the 18th day of March, 1907.

J.T.BUTLER,

City Clerk of the City of San Diego, California.

By H. C. Hensley, Deputy.

R E S O L U T I O N S N O . 3 1 7 3 .

BE IT RESOLVED, By the Common Council of the City of San Diego, as follows:

That the City Engineer of the City of San Diego, California, be and he is hereby authorized and directed to furnish to this Common Council a careful estimate of the number of cubic yards of excavation and the number of cubic yards of embankment necessary to bring "A" street in the City of San Diego, California, from the east line of Thirtieth street to a point on "A" street 200 feet west of the west line of 32nd street, including the sidewalks thereof, to its official grade and cross-section, including all intersections of the said "A" street and the sidewalks thereof with cross-streets and the sidewalks thereof intersecting said "A" street between said points and not already graded or ordered graded, excepting such portion of the said "A" street and the said intersections of streets between said points required by law to be kept in order or repair by any person or company having railroad tracks thereon.

That said estimate shall be made in duplicate, one copy of which shall be kept on file in the office of the said City Engineer and shall, during office hours, be accessible for inspection to any person who may desire to inspect the same; that the said estimate shall include plans and specifications and estimates of the cost of any and all bridges and culverts which it may be necessary to construct in doing said work.

I hereby certify that the above and foregoing is a full, true and correct copy of Resolution No. 3173, of the resolutions of the City of San Diego, California, as adopted by the Common Council of said City on the 18th day of March, 1907.

J. T. BUTLER,

City Clerk of the City of San Diego, California.

By H. C. Hensley, Deputy.

R E S O L U T I O N N O . 3 1 7 4 .

BE IT RESOLVED, By the Common Council of the City of San Diego, as follows:

That the engineer report to this common council such changes as he would recommend be made in the grade of Twenty-ninth street between South Park Addition and Tufts street.

I hereby certify that the above and foregoing is a full, true and correct copy of Resolution No. 3174, of the resolutions of the City of San Diego, California, as adopted by the Common Council of said City on the 18th day of March, 1907.

J. T. BUTLER,

City Clerk of the City of San Diego, California.

By H. C. Hensley, Deputy.

R E S O L U T I O N N O . 3 1 7 5 .

BE IT RESOLVED, By the Common Council of the City of San Diego, as follows:

That the engineer prepare and furnish to this common council the necessary data for the construction of gutters and cross-walks on both sides of Thorn street from the east line of First street to the 1400 acre public park.

I hereby certify that the above and foregoing is a full, true and correct

copy of Resolution No. 3175, of the resolutions of the City of San Diego, California, as adopted by the Common Council of said City on the 18th day of March, 1907.

J. T. BUTLER,

City Clerk of the City of San Diego, California.

By H. C. Hensley, Deputy.

R E S O L U T I O N N O. 3 1 7 6 .

BE IT RESOLVED, By the Common Council of the City of San Diego, as follows:

That it be and is hereby determined by this Common Council that Thorn street from the east line of First street to the west line of the City Park be improved between said points by the construction of sidewalks and curbs thereon, in accordance with the specifications for such work as contained in Ordinance No. 1140, approved June 17th, 1902.

That the owners of property fronting upon said street between said points shall have until the 3rd day of June, 1907 within which to construct sidewalks and curbs thereon at private contract.

That the City Engineer be and he is hereby authorized and directed to prepare a profile of the sidewalk of said street between said points, and furnish to any person applying therefor an estimate of the number of cubic yards of excavation or embankment necessary to bring any portion of the sidewalk of said street to its official grade.

That on said 3rd day of June 1907 said City Engineer shall furnish this Council a detailed report showing the amount of sidewalking and curbing yet to be done on said street between said points.

That the City Clerk advertise the fact that said improvement has been decided upon, and that property owners desiring to construct sidewalks and curbs by private contract must complete said work on or before the said 3rd day of June 1907.

and foregoing

I hereby certify that the above is a full, true and correct copy of Resolution No. 3176, of the Resolutions of the City of San Diego, California, as adopted by the Common Council of said City on the 18th day of March, 1907.

J. T. BUTLER,

City Clerk of the City of San Diego, California.

By H. C. Hensley, Deputy.

R E S O L U T I O N N O. 3 1 7 7 .

BE IT RESOLVED, By the Common Council of the City of San Diego, as follows:

That further proceedings in respect to sidewalking and curbing C street between Twenty-fourth and Twenty-fifth streets be suspended for Thirty days to allow the property owner to sidewalk and curb said street at his own expense providing said work be done within said time.

I hereby certify that the above and foregoing is a full, true and correct copy of Resolution No. 3177, of the resolutions of the City of San Diego, California, as adopted by the Common Council of said City on the 18th day of March, 1907.

J. T. BUTLER,

City Clerk of the City of San Diego, California.

By H. C. Hensley, Deputy.

R E S O L U T I O N N O. 3 1 7 8.

BE IT RESOLVED, By the Common Council of the City of San Diego, as follows:

That the City Engineer of the City of San Diego, California, be and he is hereby authorized and directed to furnish to this Common Council a careful estimate of the number of cubic yards of excavation and the number of cubic yards of embankment necessary to bring Elm Street in the City of San Diego, California, from the east line of Thirtieth street to the west line of Thirty-second street, including the sidewalks thereof, to its official grade and cross-section, including all intersections of the said Elm street and the sidewalks thereof with cross-streets and the sidewalks thereof intersecting said Elm street between said points and not already graded or ordered graded, excepting such portion of the said Elm street and the said intersections of streets between said points required by law to be kept in order or repair by any person or company having railroad tracks thereon.

That said estimate shall be made in duplicate, one copy of which shall be kept on file in the office of the said City Engineer and shall, during office hours, be accessible for inspection to any person who may desire to inspect the same; that the said estimate shall include plans and specifications and estimates of the cost of any and all bridges and culverts which it may be necessary to construct in doing said work.

I hereby certify that the above and foregoing is a full, true and correct copy of Resolution No. 3178, of the Resolutions of the City of San Diego, California, as adopted by the Common Council of said City on the 18th day of March, 1907.

J. T. BUTLER,

City Clerk of the City of San Diego, California.

By H. C. Hensley, Deputy.

R E S O L U T I O N N O. 3 1 7 9.

BE IT RESOLVED, By the Common Council of the City of San Diego, as follows:

That permission be and it is hereby granted to Kate E. Root to construct in the rear of 819-821 Sixth street a building to be used as a souvenir factory, said building to be constructed of concrete blocks and glass and to have a gravel roof.

I hereby certify that the above and foregoing is a full, true and correct copy of Resolution No. 3179, of the resolutions of the City of San Diego, California, as adopted by the Common Council of said City on the 18th day of March, 1907.

J. T. BUTLER,

City Clerk of the City of San Diego, California.

By H. C. Hensley, Deputy.

R E S O L U T I O N N O. 3 1 8 0.

BE IT RESOLVED, By the Common Council of the City of San Diego, as follows:

That the city attorney is authorized and instructed to ascertain from an abstract company the names of the owners or claimants of the lands in that addition in the City of San Diego, California, commonly known as Cleveland's Addition, crossed by what is known as Newton avenue, and to take the necessary proceedings to perfect the right in

the City of San Diego, and the public to the use of said street through Cleveland's Addition as a public highway.

I hereby certify that the above and foregoing is a full, true and correct copy of Resolution No. 3180, of the resolutions of the City of San Diego, California, as adopted by the Common Council of said City on the 18th day of March, 1907.

J.T. BUTLER,

City Clerk of the City of San Diego, California.

By H. C. Hensley, Deputy.

RESOLUTION NO. 3181.

BE IT RESOLVED, By the Common Council of the City of San Diego, as follows:

That the drawings, showing the plans and cross-sections for the paving of Fifth Street in the City of San Diego, California, from the South line of "A" Street to the South line of University Avenue, being document numbered 16385, filed in the office of the City Clerk, of the said City of San Diego, on the 25th day of February, 1907, and presented to this Common Council and ordered filed on the 25th day of February, 1907, be, and the same are hereby adopted and approved, and declared to be the plans and cross-sections to be used in the paving of the said Fifth Street, from the said South line of "A" Street to the said south line of University Avenue, in said City.

I hereby certify that the above and foregoing is a full, true and correct copy of Resolution No. 3181, of the resolutions of the City of San Diego, California, as adopted by the Common Council of said City on the 18th day of March, 1907.

J.T. BUTLER,

City Clerk of the City of San Diego, California.

By H. C. Hensley, Deputy.

RESOLUTION NO. 3182.

BE IT RESOLVED, By the Common Council of the City of San Diego, as follows:

That the time for the completion of the work to be done under that certain contract entered into by and between the City of San Diego and the Stanley Contracting Company for the construction of the "B" street re-inforced concrete conduit, and for the completion thereof, be, and the same is hereby extended for a period of forty days from and after the 31st day of March, 1907, and that the Board of Public Works of said City of San Diego be, and is hereby, authorized and directed to endorse such extension of time on said contracts.

I hereby certify that the above and foregoing is a full, true and correct copy of Resolution No. 3182, of the Resolutions of the City of San Diego, California, as adopted by the Common Council of said City on the 18th day of March, 1907.

J.T. BUTLER,

City Clerk of the City of San Diego, California.

By H. C. Hensley, Deputy.

R E S O L U T I O N N O. 3 1 8 3 .

RESOLUTION DECLARING THE RESULT OF THE SPECIAL
ELECTION HELD IN THE CITY OF SAN DIEGO, CALIFORNIA,
ON THE 12th DAY OF MARCH, A.D. 1907.

WHEREAS, a special election was held in the City of San Diego, California, on the 12th day of March, A.D. 1907, in pursuance of the provisions of Ordinance No. 2736 of the ordinances of said city, entitled, "An Ordinance Calling a Special Election in the City of San Diego and Submitting to the Qualified Voters of said City the Questions Whether or not said City Shall Incur a Bonded Indebtedness for Each or Any of the Following Purposes, Name-ly: To Construct and Acquire a Line of Water Pipe from University Avenue to Old Town Reservoir; also for the General Enlargement and Extension of the Water System of the City; also for the Improvement of the Water System by the Construction of Certain Reservoirs and the Repair of Other Certain Reservoirs; also for the Construction of Certain Boulevards and the Repair of Certain Roads; Also for the Construction of a New Road to Mount Hope Cemetery; also for the Construction of Seven Reinforced Concrete Culverts; also for the Construction of a Building and the Completion and Repair of Other Buildings for the Fire Department; also for a Park in the Ninth Ward; also for the Enlargement and Extension of the Main Sewer System of the City; also for Sewers in University Heights; also for Sewers on Florence Heights and Vicinity; also for a Sewer to Be Laid from the Intersection of 32nd and "B" streets to the Intersection of 29th and "K" streets; also for the La Jolla Sewer System; also for the Chollas Valley Sewer System; also for the Ninth Ward Outfall Sewer; also for the Purchase and Acquisition by the City of Lines of Sewer Already in South Park and Lincoln Park; and also for Three Public Lavatories;" approved January 29th, 1907; and,

WHEREAS, at said election the several propositions mentioned in said ordinance and hereinafter particularly set out were actually submitted to the qualified voters of the city; and,

WHEREAS, all the various election boards appointed in said ordinance have made returns of the said election to the city clerk and to the common council, all as required by law; and,

WHEREAS, all the said returns have been, at the meeting of said common council held at this time, publicly opened and canvassed by the said common council, and the vote for and against each of the said propositions voted upon at said election has been duly estimated by the said common council, and the result thereof ascertained,

NOW, THEREFORE, the result of said election is, and is hereby declared, as follows:

The whole number of votes cast in said city at said election is one thousand seven hundred and one.

That on the first proposition, which reads as follows:

"Proposition number 1, for a bonded indebtedness of \$59,108.55 for a water/pipe
"line from the intersection of Fifth street and University avenue to Old Town Reservoir;"
the vote was:

First Ward , First Precinct:

for said proposition	56 votes;
against said proposition	7 votes.

First Ward , Second Precinct:

for said proposition	104 votes;
against said proposition	10 votes.

First Ward , Third Precinct:	
for said proposition	26 votes;
against said proposition	3 votes.
First Ward , Fourth Precinct:	
for said proposition	16 votes;
against said proposition	2 votes.
First Ward , Fifth Precinct:	
for said proposition	36 votes;
against said proposition	5 votes.
First Ward , Sixth Precinct:	
for said proposition	79 votes;
against said proposition	No votes.
Second Ward , First Precinct:	
for said proposition	88 votes;
against said proposition	28 votes.
Second Ward , Second Precinct:	
for said proposition	88 votes;
against said proposition	18 votes.
Third Ward , First Precinct:	
for said proposition	54 votes;
against said proposition	4 votes.
Third Ward , Second Precinct:	
for said proposition	39 votes.
against said proposition	7 votes.
Fourth Ward , First Precinct:	
for said proposition	137 votes;
against said proposition	12 votes.
Fourth Ward , Second Precinct:	
for said proposition	61 votes;
against said proposition	17 votes.
Fifth Ward , First Precinct:	
for said proposition	39 votes;
against said proposition	16 votes.
Fifth Ward , Second Precinct:	
for said proposition	47 votes;
against said proposition	4 votes.
Sixth Ward , First Precinct:	
for said proposition	62 votes;
against said proposition	12 votes.
Sixth Ward , Second Precinct:	
for said proposition	30 votes;
against said proposition	2 votes.
Seventh Ward , First Precinct:	
for said proposition	68 votes;
against said proposition	4 votes.
Seventh Ward , Second Precinct:	
for said proposition	66 votes;
against said proposition	18 votes.

Eighth Ward , First Precinct:

for said proposition	74 votes;
against said proposition	31 votes.

Eighth Ward , Second Precinct:

for said proposition	40 votes;
against said proposition	8 votes.

Ninth Ward , First Precinct:

for said proposition	67 votes;
against said proposition	19 votes.

Ninth Ward, Second Precinct:

for said proposition	89 votes;
against said proposition	32 votes.

That the total number of votes given in said city, in favor of said proposition is one thousand three hundred and sixty-two, and the total number of votes given against said proposition is two hundred and fifty-nine, and the said proposition has received the votes of two-thirds of all the voters voting at said election.

That on the second proposition, which reads as follows,

"Proposition number 2, for a bonded indebtedness of \$265,891.45 for the general enlargement and extension of the water system of the city.", the vote was:

First Ward , First Precinct:

for said proposition,	58 votes;
against said proposition,	5 votes.

First Ward , Second Precinct:

for said proposition,	106 votes;
against said proposition,	11 votes.

First Ward , Third Precinct:

for said proposition,	28 votes;
against said proposition,	2 votes.

First Ward, Fourth Precinct:

for said proposition,	16 votes;
against said proposition,	2 votes.

First Ward , Fifth Precinct:

for said proposition,	37 votes;
against said proposition,	4 votes.

First Ward , Sixth Precinct:

for said proposition,	79 votes;
against said proposition,	No votes.

Second Ward , First Precinct:

for said proposition,	89 votes;
against said proposition,	25 votes.

Second Ward , Second Precinct:

for said proposition,	89 votes;
against said proposition,	16 votes.

Third Ward , First Precinct:

for said proposition,	50 votes;
against said proposition,	3 votes.

Third Ward , Second Precinct:

for said proposition,	41 votes;
-----------------------	-----------

against said proposition,	6 votes.
Fourth Ward , First Precinct:	
for said proposition,	136 votes;
against said proposition,	11 votes.
Fourth Ward , Second Precinct:	
for said proposition,	59 votes;
against said proposition,	18 votes.
Fifth Ward , First Precinct:	
for said proposition,	44 votes;
against said proposition,	12 votes.
Fifth Ward , Second Precinct:	
for said proposition,	48 votes;
against said proposition,	2 votes.
Sixth Ward , First Precinct:	
for said proposition,	66 votes;
against said proposition,	10 votes.
Sixth Ward , Second Precinct:	
for said proposition,	30 votes;
again said proposition,	2 votes.
Seventh Ward , First Precinct:	
for said proposition,	65 votes;
against said proposition,	5 votes.
Seventh Ward , Second Precinct:	
for said proposition,	71 votes;
against said proposition,	12 votes.
Eighth Ward , First Precinct:	
for said proposition,	84 votes;
against said proposition,	22 votes.
Eighth Ward , Second Precinct:	
for said proposition,	41 votes;
against said proposition,	8 votes.
Ninth Ward , First Precinct:	
for said proposition,	73 votes;
against said proposition,	11 votes.
Ninth Ward , Second Precinct:	
for said proposition,	93 votes;
against said proposition,	31 votes.

That the total number of votes given in said city, in favor of said proposition is one thousand four hundred and three, and the total number of votes given against said proposition is two hundred and eighteen, and the said proposition has received the votes of two-thirds of all the voters voting at said election.

That on the third proposition, which reads as follows,

"Proposition number 3, for a bonded indebtedness of \$151,933.71 for the

"construction of certain reservoirs and the repair of other certain reservoirs."

the vote was:

First Ward , First Precinct,	
for said proposition	55 votes;
against said proposition,	8 votes.

First Ward , Second Precinct:	
for said proposition,	102 votes;
against said proposition,	15 votes.
First Ward , Third Precinct:	
for said proposition,	27 votes;
against said proposition,	2 votes.
First Ward , Fourth Precinct:	
for said proposition,	15 votes;
against said proposition,	2 votes.
First Ward , Fifth Precinct:	
for said proposition,	35 votes;
against said proposition,	6 votes.
First Ward , Sixth Precinct:	
for said proposition,	80 votes;
against said proposition,	No votes.
Second Ward , First Precinct:	
for said proposition,	94 votes;
against said proposition,	20 votes.
Second Ward , Second Precinct:	
for said proposition,	87 votes;
against said proposition,	20 votes.
Third Ward , First Precinct:	
for said proposition,	48 votes;
against said proposition,	5 votes.
Third Ward , Second Precinct:	
for said proposition,	40 votes;
against said proposition,	6 votes.
Fourth Ward , First Precinct:	
for said proposition,	128 votes;
against said proposition,	19 votes.
Fourth Ward , Second Precinct:	
for said proposition,	59 votes;
against said proposition,	16 votes.
Fifth Ward , First Precinct:	
for said proposition,	43 votes;
against said proposition,	13 votes.
Fifth Ward , Second Precinct:	
for said proposition,	47 votes;
against said proposition,	4 votes.
Sixth Ward , First Precinct:	
for said proposition,	64 votes;
against said proposition,	12 votes.
Sixth Ward , Second Precinct:	
for said proposition,	29 votes;
against said proposition,	3 votes.
Seventh Ward , First Precinct:	
for said proposition	66 votes;
against said proposition,	4 votes.

Seventh Ward , Second Precinct:

for said proposition,	60 votes;
against said proposition,	21 votes.

Eighth Ward , First Precinct:

for said proposition,	74 votes;
against said proposition,	27 votes.

Eighth Ward , Second Precinct:

for said proposition,	36 votes;
against said proposition,	10 votes.

Ninth Ward , First Precinct:

for said proposition,	68 votes;
against said proposition,	16 votes.

Ninth Ward , Second Precinct:

for said proposition,	89 votes;
against said proposition,	32 votes.

That the total number of votes given in said city, in favor of said proposition is one thousand three hundred and forty-six, and the total number of votes given against said proposition is two hundred and sixty-one, and the said proposition has received the votes of two-thirds of all the voters voting at said election.

That on the fourth proposition, which reads as follows,

"Proposition number 4, for a bonded indebtedness of \$70,000 for the construction of certain boulevards and the repair of certain roads.", the vote was:

First Ward , First Precinct:

for said proposition,	43 votes;
against said proposition,	18 votes.

First Ward , Second Precinct:

for said proposition,	98 votes;
against said proposition,	19 votes.

First Ward , Third Precinct:

for said proposition,	26 votes;
against said proposition,	4 votes.

First Ward , Fourth Precinct:

for said proposition,	18 votes;
against said proposition,	No votes.

First Ward , Fifth Precinct:

for said proposition,	38 votes;
against said proposition,	3 votes.

First Ward , Sixth Precinct:

for said proposition,	79 votes;
against said proposition,	No votes.

Second Ward , First Precinct:

for said proposition,	93 votes;
against said proposition,	21 votes.

Second Ward , Second Precinct:

for said proposition,	78 votes;
against said proposition,	28 votes.

Third Ward , First Precinct:

for said proposition,	46 votes;
against said proposition,	8 votes.
Third Ward , Second Precinct:	
for said proposition,	34 votes;
against said proposition,	11 votes.
Fourth Ward , First Precinct:	
for said proposition,	116 votes;
against said proposition,	31 votes.
Fourth Ward , Second Precinct:	
for said proposition,	59 votes;
against said proposition,	19 votes.
Fifth Ward , First Precinct:	
for said proposition,	37 votes;
against said proposition,	17 votes.
Fifth Ward , Second Precinct:	
for said proposition,	41 votes;
against said proposition,	9 votes.
Sixth Ward , First Precinct:	
for said proposition,	63 votes;
against said proposition,	12 votes.
Sixth Ward , Second Precinct:	
for said proposition,	27 votes;
against said proposition,	5 votes.
Seventh Ward , First Precinct:	
for said proposition,	61 votes;
against said proposition,	10 votes.
Seventh Ward , Second Precinct:	
for said proposition,	61 votes;
against said proposition,	22 votes.
Eighth Ward , First Precinct:	
for said proposition,	64 votes;
against said proposition,	41 votes.
Eighth Ward , Second Precinct:	
for said proposition,	32 votes;
against said proposition,	14 votes.
Ninth Ward , First Precinct:	
for said proposition,	59 votes;
against said proposition,	25 votes.
Ninth Ward , Second Precinct:	
for said proposition,	81 votes;
against said proposition,	41 votes.

That the total number of votes given in said city, in favor of said proposition is one thousand two hundred and fifty-four, and the total number of votes given against said proposition is three hundred and fifty-eight, and the said proposition has received the votes of two-thirds of all the voters voting at said election.

That on the fifth proposition, which reads as follows,

"Proposition number 5, for a bonded indebtedness of \$5,000 for the construct-

"tion of a new road to Mount Hope Cemetery.", the vote was:

First Ward , First Precinct:	
for said proposition,	52 votes;
against said proposition,	10 votes.
First Ward , Second Precinct:	
for said proposition,	103 votes;
against said proposition,	12 votes.
First Ward , Third Precinct:	
for said proposition,	24 votes;
against said proposition,	6 votes.
First Ward , Fourth Precinct:	
for said proposition,	17 votes;
against said proposition,	1 vote.
First Ward , Fifth Precinct:	
for said proposition,	34 votes;
against said proposition,	5 votes.
First Ward , Sixth Precinct:	
for said proposition,	77 votes;
against said proposition,	1 vote.
Second Ward , First Precinct:	
for said proposition,	89 votes;
against said proposition,	23 votes.
Second Ward , Second Precinct:	
for said proposition,	88 votes;
against said proposition,	19 votes.
Third Ward , First Precinct:	
for said proposition,	49 votes;
against said proposition,	5 votes.
Third Ward , Second Precinct:	
for said proposition,	37 votes;
against said proposition,	9 votes.
Fourth Ward , First Precinct:	
for said proposition,	132 votes;
against said proposition,	19 votes.
Fourth Ward , Second Precinct:	
for said proposition,	66 votes.
against said proposition,	12 votes.
Fifth Ward , First Precinct:	
for said proposition,	40 votes;
against said proposition,	17 votes.
Fifth Ward , Second Precinct:	
for said proposition,	44 votes;
against said proposition,	16 votes.
Sixth Ward , First Precinct:	
for said proposition,	68 votes;
against said proposition,	11 votes.
Sixth Ward , Second Precinct:	
for said proposition,	28 votes;

against said proposition,	4 votes.
Seventh Ward , First Precinct:	
for said proposition,	66 votes;
against said proposition,	5 votes.
Seventh Ward , Second Precinct:	
for said proposition,	69 votes;
against said proposition,	16 votes.
Eighth Ward , First Precinct:	
for said proposition,	90 votes;
against said proposition,	14 votes.
Eighth Ward , Second Precinct:	
for said proposition,	39 votes;
against said proposition,	11 votes.
Ninth Ward , First Precinct:	
for said proposition,	75 votes;
against said proposition,	12 votes.
Ninth Ward , Second Precinct:	
for said proposition,	102 votes;
against said proposition,	23 votes.

That the total number of votes given in said city, in favor of said proposition is one thousand three hundred and eighty-nine, and the total number of votes given against said proposition is two hundred and forty-one, and the said proposition has received the votes of two-thirds of all the voters voting at said election.

That on the sixth proposition, which reads as follows;

"Proposition number 6, for a bonded indebtedness of \$50,000 for the construction of seven reinforced concrete culverts.", the vote was:

First Ward , First Precinct:	
for said proposition,	52 votes;
against said proposition,	11 votes.
First Ward , Second Precinct:	
for said proposition,	97 votes;
against said proposition,	17 votes.
First Ward , Third Precinct:	
for said proposition,	26 votes;
against said proposition,	4 votes.
First Ward , Fourth Precinct:	
for said proposition,	13 votes;
against said proposition,	4 votes.
First Ward , Fifth Precinct:	
for said proposition,	32 votes;
against said proposition,	9 votes.
First Ward , Sixth Precinct:	
for said proposition,	77 votes;
against said proposition,	1 vote.
Second Ward , First precinct:	
for said proposition,	84 votes;
against said proposition,	29 votes.

Second Ward , Second Precinct:

for said proposition,	86 votes;
against said proposition,	23 votes.

Third Ward , First Precinct:

for said proposition,	44 votes;
against said proposition,	10 votes.

Third Ward, Second Precinct:

for said proposition,	36 votes;
against said proposition,	10 votes.

Fourth Ward , First Precinct:

for said proposition,	139 votes;
against said proposition,	11 votes.

Fourth Ward , Second Precinct:

for said proposition,	60 votes;
against said proposition,	16 votes.

Fifth Ward , First Precinct:

for said proposition,	45 votes;
against said proposition,	9 votes.

Fifth Ward , Second Precinct:

for said proposition,	47 votes;
against said proposition,	3 votes.

Sixth Ward , First Precinct:

for said proposition,	66 votes;
against said proposition,	10 votes.

Sixth Ward , Second Precinct:

for said proposition,	29 votes;
against said proposition,	3 votes.

Seventh Ward , First Precinct:

for said proposition,	67 votes;
against said proposition,	5 votes.

Seventh Ward , Second Precinct:

for said proposition,	66 votes;
against said proposition,	16 votes.

Eighth Ward , First Precinct:

for said proposition,	78 votes;
against said proposition,	25 votes.

Eighth Ward , Second Precinct:

for said proposition,	39 votes;
against said proposition,	8 votes.

Ninth Ward , First Precinct:

for said proposition,	68 votes;
against said proposition,	16 votes.

Ninth Ward , Second Precinct:

for said proposition,	91 votes;
against said proposition,	32 votes.

That the total number of votes given in said city, in favor of said proposition is one thousand three hundred and forty-two, and the total number of votes given against said proposition is two hundred and seventy-two, and the said proposition has received the

votes of two-thirds of all the voters voting at said election.

That on the seventh proposition, which reads as follows,

"Proposition number 7, for a bonded indebtedness of \$65,000 for the construction of a building and the completion and repair of other buildings for the Fire Department.", the vote was:

First Ward , First Precinct:	
for said proposition,	53 votes;
against said proposition,	10 votes.
First Ward , Second Precinct:	
for said proposition,	102 votes;
against said proposition,	12 votes.
First Ward , Third Precinct:	
for said proposition,	24 votes;
against said proposition,	5 votes.
First Ward , Fourth Precinct:	
for said proposition,	13 votes;
against said proposition,	4 votes.
First Ward , Fifth Precinct:	
for said proposition,	32 votes;
against said proposition,	9 votes.
First Ward , Sixth Precinct:	
for said proposition,	78 votes;
against said proposition,	No votes.
Second Ward , First Precinct:	
for said proposition,	92 votes;
against said proposition,	23 votes.
Second Ward , Second Precinct:	
for said proposition,	85 votes;
against said proposition,	22 votes.
Third Ward , First Precinct:	
for said proposition,	47 votes;
against said proposition,	8 votes.
Third Ward , Second Precinct:	
for said proposition,	40 votes;
against said proposition,	7 votes.
Fourth Ward , First Precinct:	
for said proposition,	128 votes;
against said proposition,	21 votes.
Fourth Ward , Second Precinct:	
for said proposition,	56 votes;
against said proposition,	18 votes.
Fifth Ward , First Precinct:	
for said proposition,	45 votes;
against said proposition,	11 votes.
Fifth Ward , Second Precinct:	
for said proposition,	46 votes;
against said proposition,	5 votes.

Sixth Ward , First Precinct:

for said proposition,
against said proposition,

66 votes;
12 votes.

Sixth Ward , Second Precinct:

for said proposition,
against said proposition,

31 votes;
2 votes.

Seventh Ward , First Precinct:

for said proposition,
against said proposition,

62 votes;
9 votes.

Seventh Ward , Second Precinct:

for said proposition,
against said proposition,

63 votes;
20 votes.

Eighth Ward , First Precinct:

for said proposition,
against said proposition,

77 votes;
26 votes.

Eighth Ward , Second Precinct:

for said proposition,
against said proposition,

39 votes;
9 votes.

Ninth Ward , First Precinct:

for said proposition,
against said proposition,

67 votes;
18 votes.

Ninth Ward , Second Precinct:

for said proposition,
against said proposition,

96 votes;
31 votes.

That the total number of votes given in said city, in favor of said proposition is one thousand three hundred and forty-two, and the total number of votes given against said proposition is two hundred and eighty-two, and the said proposition has received the votes of two-thirds of all the voters voting at said election.

That on the eighth proposition, which was as follows,

"Proposition number 8, for a bonded indebtedness of \$25,000 for the Ninth

"Ward Park," the vote was:

First Ward , First Precinct:

for said proposition,
against said proposition,

29 votes;
32 votes.

First Ward , Second Precinct:

for said proposition,
against said proposition,

71 votes;
41 votes.

First Ward , Third Precinct:

for said proposition,
against said proposition,

23 votes;
7 votes.

First Ward , Fourth Precinct:

for said proposition,
against said proposition,

10 votes;
7 votes.

First Ward , Fifth Precinct:

for said proposition,
against said proposition,

27 votes;
14 votes.

First Ward , Sixth Precinct:

for said proposition,

64 votes;

against said proposition,	12 votes.
Second Ward , First Precinct:	
for said proposition,	49 votes;
against said proposition,	64 votes.
Second Ward , Second Precinct:	
for said proposition,	46 votes;
against said proposition,	57 votes.
Third Ward , First Precinct:	
for said proposition,	36 votes;
against said proposition,	19 votes.
Third Ward , Second Precinct:	
for said proposition,	23 votes;
against said proposition,	23 votes.
Fourth Ward , First Precinct:	
for said proposition,	80 votes;
against said proposition,	67 votes.
Fourth Ward , Second Precinct:	
for said proposition,	37 votes;
against said proposition,	37 votes.
Fifth Ward , First Precinct:	
for said proposition,	26 votes;
against said proposition,	26 votes.
Fifth Ward , Second Precinct:	
for said proposition,	28 votes;
against said proposition,	18 votes.
Sixth Ward , First Precinct:	
for said proposition,	40 votes;
against said proposition,	33 votes.
Sixth Ward , Second Precinct:	
for said proposition,	25 votes;
against said proposition,	7 votes.
Seventh Ward , First Precinct:	
for said proposition,	40 votes;
against said proposition,	28 votes.
Seventh Ward , Second Precinct:	
for said proposition,	41 votes;
against said proposition,	39 votes.
Eighth Ward , First Precinct:	
for said proposition,	53 votes;
against said proposition,	51 votes.
Eighth Ward , Second Precinct:	
for said proposition,	26 votes;
against said proposition,	21 votes.
Ninth Ward , First Precinct:	
for said proposition,	66 votes;
against said proposition,	20 votes.
Ninth Ward , Second Precinct:	
for said proposition,	100 votes;

against said proposition,

29 votes.

That the total number of votes given in said city, in favor of said proposition is nine hundred and forty, and the total number of votes given against said proposition is six hundred and fifty-two, and the said proposition has not received the votes of two-thirds of all the voters voting at said election and did not carry.

That on the ninth proposition, which reads as follows,

"Proposition number 9, for a bonded indebtedness of \$52,894.54 for the enlargement and extension of the main sewer system of the city.", the vote was:

First Ward , First Precinct:

for said proposition,

56 votes;

against said proposition,

7 votes.

First Ward , Second Precinct:

for said proposition,

103 votes;

against said proposition,

12 votes.

First Ward , Third Precinct:

for said proposition,

26 votes;

against said proposition,

4 votes.

First Ward , Fourth Precinct:

for said proposition,

12 votes;

against said proposition,

5 votes.

First Ward , Fifth Precinct:

for said proposition,

34 votes;

against said proposition,

7 votes.

First Ward , Sixth Precinct:

for said proposition,

78 votes;

against said proposition,

No votes.

Second Ward , First Precinct:

for said proposition,

92 votes;

against said proposition,

22 votes.

Second Ward , Second Precinct:

for said proposition,

92 votes;

against said proposition,

17 votes.

Third Ward , First Precinct:

for said proposition,

50 votes;

against said proposition,

4 votes.

Third Ward , Second Precinct:

for said proposition,

41 votes;

against said proposition,

5 votes.

Fourth Ward , First Precinct:

for said proposition,

140 votes;

against said proposition,

10 votes.

Fourth Ward , Second Precinct:

for said proposition,

65 votes;

against said proposition,

11 votes.

Fifth Ward , First Precinct:

for said proposition,

44 votes;

against said proposition,

11 votes.

Fifth Ward , Second Precinct:

for said proposition,	46 votes;
against said proposition,	5 votes.

Sixth Ward , First Precinct:

for said proposition,	68 votes;
against said proposition,	12 votes.

Sixth Ward , Second Precinct:

for said proposition,	30 votes;
against said proposition,	3 votes.

Seventh Ward , First Precinct:

for said proposition,	66 votes;
against said proposition,	4 votes.

Seventh Ward , Second Precinct:

for said proposition,	71 votes;
against said proposition,	15 votes.

Eighth Ward , First Precinct:

for said proposition,	83 votes;
against said proposition,	23 votes.

Eighth Ward , Second Precinct:

for said proposition,	47 votes;
against said proposition,	7 votes.

Ninth Ward , First Precinct:

for said proposition,	75 votes;
against said proposition,	11 votes.

Ninth Ward , Second Precinct:

for said proposition,	95 votes;
against said proposition,	26 votes.

That the total number of votes given in said city, in favor of said proposition is one thousand four hundred and eight, and the total number of votes given against said proposition is two hundred and twenty-one, and the said proposition has received the votes of two-thirds of all the voters voting at said election.

That on the tenth proposition, which reads as follows,

"Proposition number 10, for a bonded indebtedness of \$4,648.54 for sewers in "University Heights.", the vote was:

First Ward , First Precinct:

for said proposition,	57 votes;
against said proposition,	5 votes.

First Ward , Second Precinct:

for said proposition,	102 votes;
against said proposition,	12 votes.

First Ward , Third Precinct:

for said proposition,	26 votes;
against said proposition,	4 votes.

First Ward , Fourth Precinct:

for said proposition,	12 votes;
against said proposition,	4 votes.

First Ward , Fifth Precinct:	
for said proposition,	33 votes;
against said proposition,	8 votes.
First Ward , Sixth Precinct:	
for said proposition,	78 votes;
against said proposition,	No votes.
Second Ward , First Precinct:	
for said proposition,	88 votes;
against said proposition,	26 votes.
Second Ward , Second Precinct:	
for said proposition,	85 votes;
against said proposition,	23 votes.
Third Ward , First Precinct:	
for said proposition,	46 votes;
against said proposition,	7 votes.
Third Ward , Second Precinct:	
for said proposition,	35 votes;
against said proposition,	12 votes.
Fourth Ward , First Precinct:	
for said proposition,	131 votes;
against said proposition,	14 votes.
Fourth Ward , Second Precinct:	
for said proposition,	60 votes;
against said proposition,	15 votes.
Fifth Ward , First Precinct:	
for said proposition,	41 votes;
against said proposition,	13 votes.
Fifth Ward , Second Precinct:	
for said proposition,	45 votes;
against said proposition,	6 votes.
Sixth Ward , First Precinct:	
for said proposition,	62 votes;
against said proposition,	12 votes.
Sixth Ward , Second Precinct:	
for said proposition,	29 votes;
against said proposition,	3 votes.
Seventh Ward , First Precinct:	
for said proposition,	58 votes;
against said proposition,	14 votes.
Seventh Ward , Second Precinct:	
for said proposition,	60 votes;
against said proposition,	26 votes.
Eighth Ward , First Precinct:	
for said proposition,	65 votes;
against said proposition,	38 votes.
Eighth Ward , Second Precinct:	
for said proposition,	39 votes;
against said proposition,	10 votes.

Ninth Ward , First Precinct:

for said proposition,	64 votes;
against said proposition,	21 votes.

Ninth Ward , Second Precinct:

for said proposition,	86 votes;
against said proposition,	34 votes.

That the total number of votes given in said city, in favor of said proposition is one thousand three hundred and two, and the total number of votes given against said proposition is three hundred and seven, and the said proposition has received the votes of two-thirds of all the voters voting at said election.

That on the eleventh proposition, which reads as follows,

"Proposition number 11, for a bonded indebtedness of \$12,834.58 for sewers

"on Florence Heights and vicinity.", the vote was:

First Ward , First Precinct:

for said proposition,	58 votes;
against said proposition,	4 votes.

First Ward , Second Precinct:

for said proposition,	102 votes;
against said proposition,	10 votes.

First Ward , Third Precinct:

for said proposition,	28 votes;
against said proposition,	2 votes.

First Ward , Fourth Precinct:

for said proposition,	13 votes;
against said proposition,	3 votes.

First Ward , Fifth Precinct:

for said proposition,	32 votes;
against said proposition,	9 votes.

First Ward , Sixth Precinct:

for said proposition,	77 votes;
against said proposition,	No votes.

Second Ward , First Precinct:

for said proposition,	95 votes;
against said proposition,	20 votes.

Second Ward , Second Precinct:

for said proposition,	91 votes;
against said proposition,	14 votes.

Third Ward , First Precinct:

for said proposition,	47 votes;
against said proposition,	6 votes.

Third Ward , Second Precinct:

for said proposition,	37 votes;
against said proposition,	9 votes.

Fourth Ward , First Precinct:

for said proposition,	130 votes;
against said proposition,	14 votes.

Fourth Ward , Second Precinct:

for said proposition,	63 votes;
against said proposition,	13 votes.

Fifth Ward , First Precinct:

for said proposition,	41 votes;
against said proposition,	12 votes.

Fifth Ward , Second Precinct:

for said proposition,	46 votes;
against said proposition,	4 votes.

Sixth Ward , First Precinct:

for said proposition,	63 votes;
against said proposition,	13 votes.

Sixth Ward , Second Precinct:

for said proposition,	29 votes;
against said proposition,	3 votes.

Seventh Ward , First Precinct:

for said proposition,	57 votes;
against said proposition,	13 votes.

Seventh Ward , Second Precinct:

for said proposition,	63 votes;
against said proposition,	21 votes.

Eighth Ward , First Precinct:

for said proposition,	66 votes;
against said proposition,	34 votes.

Eighth Ward , Second Precinct:

for said proposition,	38 votes;
against said proposition,	11 votes.

Ninth Ward , First Precinct:

for said proposition,	66 votes;
against said proposition,	17 votes.

Ninth Ward , Second Precinct:

for said proposition,	83 votes;
against said proposition,	38 votes.

That the total number of votes given in said city, in favor of said proposition is one thousand three hundred and twenty-five, and the total number of votes given against said proposition is two hundred and seventy, and the said proposition has received the votes of two-thirds of all the voters voting at said election.

That on the twelfth proposition, which reads as follows,

"Proposition number 12, for a bonded indebtedness of \$4,389.34 for a sewer
"to be laid from the intersection of Thirty-second and 'B' streets to the inter-
"section of Twenty-ninth and 'K' streets.", the vote was:

First Ward , First Precinct:

for said proposition,	50 votes;
against said proposition,	10 votes.

First Ward , Second Precinct:

for said proposition,	98 votes;
against said proposition,	20 votes.

First Ward , Third Precinct:	
for said proposition,	25 votes;
against said proposition,	5 votes.
First Ward , Fourth Precinct:	
for said proposition,	13 votes;
against said proposition,	4 votes.
First Ward , Fifth Precinct:	
for said proposition,	32 votes;
against said proposition,	9 votes.
First Ward , Sixth Precinct:	
for said proposition,	77 votes;
against said proposition,	1 vote.
Second Ward , First Precinct:	
for said proposition,	82 votes;
against said proposition,	31 votes.
Second Ward , Second Precinct:	
for said proposition,	83 votes;
against said proposition,	22 votes.
Third Ward , First Precinct:	
for said proposition,	46 votes;
against said proposition,	7 votes.
Third Ward , Second Precinct:	
for said proposition,	39 votes;
against said proposition,	8 votes.
Fourth Ward , First Precinct:	
for said proposition,	126 votes;
against said proposition,	21 votes.
Fourth Ward , Second Precinct:	
for said proposition,	52 votes;
against said proposition,	24 votes.
Fifth Ward , First Precinct:	
for said proposition,	41 votes;
against said proposition,	13 votes.
Fifth Ward , Second Precinct:	
for said proposition,	45 votes;
against said proposition,	6 votes.
Sixth Ward , First Precinct:	
for said proposition,	59 votes;
against said proposition,	16 votes.
Sixth Ward , Second Precinct:	
for said proposition,	28 votes;
against said proposition,	3 votes.
Seventh Ward , First Precinct:	
for said proposition,	59 votes;
against said proposition,	9 votes.
Seventh Ward , Second Precinct:	
for said proposition,	56 votes;
against said proposition,	26 votes.

Eighth Ward , First Precinct:

for said proposition,	70 votes;
against said proposition,	34 votes.

Eighth Ward , Second Precinct:

for said proposition,	41 votes;
against said proposition,	8 votes.

Ninth Ward , First Precinct:

for said proposition,	65 votes;
against said proposition,	16 votes.

Ninth Ward , Second Precinct:

for said proposition,	85 votes;
against said proposition,	36 votes.

That the total number of votes given in said city, in favor of said proposition is one thousand two hundred and seventy-four, and that the total number of votes given against said proposition is three hundred and twenty-nine, and the said proposition has received the votes of two-thirds of all the voters voting at said election.

That on the thirteenth proposition, which reads as follows,

"Proposition number 13, for a bonded indebtedness of \$34,112 for the La

"Jolla sewer system.", the vote was:

First Ward , First Precinct:

for said proposition,	50 votes;
against said proposition,	11 votes.

First Ward , Second Precinct:

for said proposition,	99 votes;
against said proposition,	17 votes.

First Ward , Third Precinct:

for said proposition,	24 votes;
against said proposition,	6 votes.

First Ward , Fourth Precinct:

for said proposition,	9 votes;
against said proposition,	7 votes.

First Ward , Fifth Precinct:

for said proposition,	35 votes;
against said proposition,	6 votes.

First Ward , Sixth Precinct:

for said proposition,	79 votes;
against said proposition,	No votes.

Second Ward , First Precinct:

for said proposition,	96 votes;
against said proposition,	18 votes.

Second Ward , Second Precinct:

for said proposition,	84 votes;
against said proposition,	22 votes.

Third Ward , First Precinct:

for said proposition,	48 votes;
against said proposition,	6 votes.

Third Ward , Second Precinct:

for said proposition,	35 votes;
against said proposition,	12 votes.

Fourth Ward , First Precinct:

for said proposition,	126 votes;
against said proposition,	25 votes.

Fourth Ward , Second Precinct:

for said proposition,	64 votes;
against said proposition,	13 votes.

Fifth Ward , First Precinct:

for said proposition,	37 votes;
against said proposition,	16 votes.

Fifth Ward , Second Precinct:

for said proposition,	45 votes;
against said proposition,	6 votes.

Sixth Ward , First Precinct:

for said proposition,	64 votes;
against said proposition,	10 votes.

Sixth Ward , Second Precinct:

for said proposition,	27 votes;
against said proposition,	6 votes.

Seventh Ward , First Precinct:

for said proposition,	66 votes;
against said proposition,	6 votes.

Seventh Ward , Second Precinct:

for said proposition,	65 votes;
against said proposition,	22 votes.

Eighth Ward , First Precinct:

for said proposition,	69 votes;
against said proposition,	34 votes.

Eighth Ward , Second Precinct:

for said proposition,	39 votes;
against said proposition,	10 votes.

Ninth Ward , First Precinct:

for said proposition,	57 votes;
against said proposition,	27 votes.

Ninth Ward , Second Precinct:

for said proposition,	97 votes;
against said proposition,	32 votes.

That the total number of votes given in said city, in favor of said proposition is one thousand three hundred and fifteen, and that the total number of votes given against said proposition is three hundred and twelve, and the said proposition has received the votes of two-thirds of all the voters voting at said election.:

That on the fourteenth proposition, which reads as follows,

"Proposition number 14, for a bonded indebtedness of \$63,821 for the Chollas

"Valley sewer system.", the vote was:

First Ward , First Precinct:	
for said proposition,	36 votes;
against said proposition,	24 votes.
First Ward , Second Precinct:	
for said proposition,	70 votes;
against said proposition,	43 votes.
First Ward , Third Precinct:	
for said proposition,	23 votes;
against said proposition,	7 votes.
First Ward , Fourth Precinct:	
for said proposition,	9 votes;
against said proposition,	8 votes.
First Ward , Fifth Precinct:	
for said proposition,	30 votes;
against said proposition,	11 votes.
First Ward , Sixth Precinct:	
for said proposition,	70 votes;
against said proposition,	6 votes.
Second Ward , First Precinct:	
for said proposition,	58 votes;
against said proposition,	55 votes.
Second Ward , Second Precinct:	
for said proposition,	63 votes;
against said proposition,	43 votes.
Third Ward , First Precinct:	
for said proposition,	35 votes;
against said proposition,	19 votes.
Third Ward , Second Precinct:	
for said proposition,	28 votes;
against said proposition,	18 votes.
Fourth Ward , First Precinct:	
for said proposition,	96 votes;
against said proposition,	49 votes.
Fourth Ward , Second Precinct:	
for said proposition,	43 votes;
against said proposition,	33 votes.
Fifth Ward , First Precinct:	
for said proposition,	37 votes;
against said proposition,	17 votes.
Fifth Ward , Second Precinct:	
for said proposition,	38 votes;
against said proposition,	12 votes.
Sixth Ward , First Precinct:	
for said proposition,	50 votes;
against said proposition,	25 votes.
Sixth Ward , Second Precinct:	
for said proposition,	26 votes;
against said proposition,	7 votes.

Seventh Ward , First Precinct:

for said proposition,	49 votes;
against said proposition,	20 votes.

Seventh Ward , Second Precinct:

for said proposition,	39 votes;
against said proposition,	41 votes.

Eighth Ward , First Precinct:

for said proposition,	59 votes;
against said proposition,	45 votes.

Eighth Ward , Second Precinct:

for said proposition,	35 votes;
against said proposition,	14 votes.

Ninth Ward , First Precinct:

for said proposition,	63 votes;
against said proposition,	19 votes.

Ninth Ward , Second Precinct:

for said proposition,	78 votes;
against said proposition,	45 votes.

That the total number of votes given in said city, in favor of said proposition is one thousand and thirty-five, and that the total number of votes given against said proposition is five hundred and sixty-one, and the said proposition has not received the votes of two-thirds of all the voters voting at said election and did not carry.

That on the Fifteenth proposition, which reads as follows,

"Proposition number 15, for a bonded indebtedness of \$5,500 for the Ninth

"Ward outfall sewer.", the vote was:

First Ward , First Precinct:

for said proposition,	53 votes;
against said proposition,	9 votes.

First Ward , Second Precinct:

for said proposition,	99 votes;
against said proposition,	16 votes.

First Ward , Third Precinct:

for said proposition,	25 votes;
against said proposition,	5 votes.

First Ward , Fourth Precinct:

for said proposition,	12 votes;
against said proposition,	3 votes.

First Ward , Fifth Precinct:

for said proposition,	32 votes;
against said proposition,	9 votes.

First Ward , Sixth Precinct:

for said proposition,	78 votes;
against said proposition,	No votes.

Second Ward , First Precinct:

for said proposition,	86 votes;
against said proposition,	28 votes.

Second Ward , Second Precinct:

for said proposition,	83 votes;
against said proposition,	24 votes.

Third Ward , First Precinct:

for said proposition,	47 votes;
against said proposition,	7 votes.

Third Ward , Second Precinct:

for said proposition,	35 votes;
against said proposition,	11 votes.

Fourth Ward , First Precinct:

for said proposition,	125 votes;
against said proposition,	21 votes.

Fourth Ward , Second Precinct:

for said proposition,	61 votes;
against said proposition,	16 votes.

Fifth Ward , First Precinct:

for said proposition,	41 votes;
against said proposition,	13 votes.

Fifth Ward , Second Precinct:

for said proposition,	46 votes;
against said proposition,	4 votes.

Sixth Ward , First Precinct:

for said proposition,	64 votes;
against said proposition,	12 votes.

Sixth Ward , Second Precinct:

for said proposition,	29 votes;
against said proposition,	4 votes.

Seventh Ward , First Precinct:

for said proposition,	64 votes;
against said proposition,	6 votes.

Seventh Ward , Second Precinct:

for said proposition,	61 votes;
against said proposition,	21 votes.

Eighth Ward , First Precinct:

for said proposition,	74 votes;
against said proposition,	29 votes.

Eighth Ward , Second Precinct:

for said proposition,	39 votes;
against said proposition,	9 votes.

Ninth Ward , First Precinct:

for said proposition,	72 votes;
against said proposition,	13 votes.

Ninth Ward , Second Precinct:

for said proposition,	111 votes;
against said proposition,	18 votes.

That the total number of votes given in said city, in favor of said proposition is one thousand three hundred and thirty-seven, and that the total number of votes given ^{said} against said proposition is two hundred and seventy-eight, and the proposition has received

the votes of two-thirds of all the voters voting at said election.

That on the Sixteenth proposition, which reads as follows:

"Proposition number 16, for a bonded indebtedness of \$9,400 for the South Park

"and Lincoln Park sewers.", the vote was:

First Ward , First Precinct:	
for said proposition,	52 votes;
against said proposition,	11 votes.
First Ward , Second Precinct:	
for said proposition,	91 votes;
against said proposition,	24 votes.
First Ward , Third Precinct:	
for said proposition,	26 votes;
against said proposition,	4 votes.
First Ward , Fourth Precinct:	
for said proposition,	7 votes;
against said proposition,	9 votes.
First Ward , Fifth Precinct:	
for said proposition,	33 votes;
against said proposition,	8 votes.
First Ward , Sixth Precinct:	
for said proposition,	75 votes;
against said proposition,	1 vote.
Second Ward , First Precinct:	
for said proposition,	78 votes;
against said proposition,	36 votes.
Second Ward , Second Precinct:	
for said proposition,	78 votes;
against said proposition,	30 votes.
Third Ward , First Precinct:	
for said proposition,	43 votes;
against said proposition,	11 votes.
Third Ward , Second Precinct:	
for said proposition,	34 votes;
against said proposition,	13 votes.
Fourth Ward , First Precinct:	
for said proposition,	124 votes;
against said proposition,	22 votes.
Fourth Ward , Second Precinct:	
for said proposition,	57 votes;
against said proposition,	19 votes.
Fifth Ward , First Precinct:	
for said proposition,	39 votes;
against said proposition,	15 votes.
Fifth Ward , Second Precinct:	
for said proposition,	44 votes;
against said proposition,	7 votes.

Sixth Ward , First Precinct:

for said proposition,	58 votes;
against said proposition,	19 votes.

Sixth Ward , Second Precinct:

for said proposition,	28 votes;
against said proposition,	5 votes.

Seventh Ward, First Precinct:

for said proposition,	60 votes;
against said proposition,	9 votes.

Seventh Ward , Second Precinct:

for said proposition,	58 votes;
against said proposition,	27 votes.

Eighth Ward , First Precinct:

for said proposition,	74 votes;
against said proposition,	33 votes.

Eighth Ward , Second Precinct:

for said proposition,	38 votes;
against said proposition,	9 votes.

Ninth Ward , First Precinct:

for said proposition,	65 votes;
against said proposition,	18 votes.

Ninth Ward , Second Precinct:

for said proposition,	90 votes;
against said proposition,	36 votes.

That the total number of votes given in said city, in favor of said proposition is one thousand two hundred and fifty-two, and that the total number of votes given against said proposition is three hundred and sixty-six, and the said proposition has received the votes of two-thirds of all the voters voting at said election.

That on the seventeenth proposition, which reads as follows,

"Proposition number 17, for a bonded indebtedness of \$5,000 for three public "lavatories.", the votes was:

First Ward , First Precinct:

for said proposition,	38 votes;
against said proposition,	22 votes.

First Ward , Second Precinct:

for said proposition,	75 votes;
against said proposition,	41 votes.

First Ward , Third Precinct:

for said proposition,	26 votes;
against said proposition,	4 votes.

First Ward , Fourth Precinct:

for said proposition,	14 votes;
against said proposition,	3 votes.

First Ward , Fifth Precinct:

for said proposition,	31 votes;
against said proposition,	10 votes.

First Ward , Sixth Precinct:	
for said proposition,	73 votes;
against said proposition,	4 votes.
Second Ward , First Precinct:	
for said proposition,	58 votes;
against said proposition,	56 votes.
Second Ward , Second Precinct:	
for said proposition,	60 votes;
against said proposition,	50 votes.
Third Ward , First Precinct:	
for said proposition,	36 votes;
against said proposition,	17 votes.
Third Ward , Second Precinct:	
for said proposition,	34 votes;
against said proposition,	12 votes.
Fourth Ward , First Precinct:	
for said proposition,	103 votes;
against said proposition,	45 votes.
Fourth Ward , Second Precinct:	
for said proposition,	39 votes;
against said proposition,	38 votes.
Fifth Ward , First Precinct:	
for said proposition,	41 votes;
against said proposition,	12 votes.
Fifth Ward , Second Precinct:	
for said proposition,	44 votes;
against said proposition,	6 votes.
Sixth Ward , First Precinct:	
for said proposition,	52 votes;
against said proposition,	23 votes.
Sixth Ward , Second Precinct:	
for said proposition,	25 votes;
against said proposition,	8 votes.
Seventh Ward , First Precinct:	
for said proposition,	50 votes;
against said proposition,	19 votes.
Seventh Ward , Second Precinct:	
for said proposition,	39 votes;
against said proposition,	44 votes.
Eighth Ward , First Precinct:	
for said proposition,	62 votes;
against said proposition,	42 votes.
Eighth Ward , Second Precinct:	
for said proposition,	33 votes;
against said proposition,	14 votes.
Ninth Ward , First Precinct:	
for said proposition,	64 votes;
against said proposition,	19 votes.

Ninth Ward , Second Precinct:

for said proposition, 78 votes;

against said proposition, 46 votes.

That the total number of votes given in said city, in favor of said proposition is one thousand and seventy-five, and that the total number of votes given against said proposition is five hundred and thirty-two, and the said proposition has not received the votes of two-thirds of all the voters voting at said election, and did not carry.

Passed and adopted by the said Common Council of the said City of San Diego, California, this 18th day of March, 1907, by the following vote, to-wit:

AYES---Councilmen Thorpe, Blochman, Kelly, McNeill, Creelman and Goldkamp.

NOES---None.

ABSENT-Councilmen Morrow, Reynolds and Johnson.

E.C. THORPE,

President Pro-Tempore of the Common Council of the
City of San Diego, California.

I HEREBY CERTIFY that the above and foregoing Resolution was passed by the Common Council of the said City of San Diego, at the time and by the vote, above stated.

J.T. BUTLER,

(SEAL)

City Clerk of the City of San Diego, California, and Ex-Officio
Clerk of the Common Council of the City of San Diego.

By PERCY L. DAY, Deputy.

I Hereby Certify that the above and foregoing is a full, true and correct copy of Resolution No. 3183, of the Resolutions of the City of San Diego, California, as adopted by the Common Council of said City on the 18th day of March, 1907.

J.T. BUTLER,

City Clerk of the City of San Diego, California.

By H. C. Henaley, Deputy.

RESOLUTION OF INTENTION NO. 3184.

To grade NATIONAL AVENUE from the west line of 31st street, to the east line of 41st street, and to construct a bridge thereon, and also to construct culverts thereon.

RESOLVED, that it is the intention of the Common Council of the city of San Diego, a municipal corporation in the County of San Diego, State of California, to order the following street^{work} to be done in said city, to-wit:

That National Avenue in the City of San Diego, California, including the sidewalks thereof, from the west line of 31st Street to the east line of 41st Street, including all intersections of streets between said points and the sidewalks of such intersections (excepting such portions of the said National Avenue, and the said intersections of streets, between said points, required by law to be kept in order or repair by any person

or company having railroad tracks thereon, and excepting the intersections of cross streets already graded, or by this Common Council already ordered graded, intersecting said National Avenue between said points,) be graded to the official grade thereof, according to the specifications therefor contained in Ordinance No. 2061 of the ordinances of the said City of San Diego, entitled "An Ordinance Providing Specifications for the grading of Streets in the City of San Diego, California", approved on the 6th day of June, 1905.

Also that as a part of said work of grading, there be constructed on said National Avenue between the points thereon hereinbefore mentioned, a bridge, together with the structures appertaining thereto, as shown by the plans, drawings and specifications therefor, hereinafter more particularly identified, the same to be located upon said street at the place more particularly identified by the aforesaid plans, drawings and specifications therefor; the said bridge, together with its appurtenances to be constructed of the materials and in the manner provided by, and in all respects according to the said plans, drawings and specifications therefor.

Also that there be constructed on said National Avenue between the points thereon hereinbefore mentioned five culverts with their appertaining structures, as shown by the plans, drawings and specifications therefor, hereinafter referred to, each of said culverts, together with its appurtenances, to be located at the place upon said National Avenue more particularly shown by the said plans, drawings and specifications, and to be constructed of the materials, and of the size and shape required by, and in all respects according to the said plans, drawings and specifications therefor.

The aforesaid plans, drawings and specifications for the construction of said bridge with its appertaining structures, and the construction of said five culverts with their appertaining structures, are contained in that certain Document on file in the office of the City Clerk of said City, and endorsed as follows, to-wit: "Document No. 16,700 Filed MAR - 16 - 1907. J.T. Butler, City Clerk, By Percy L. Day, Deputy. Communication from City Engineer. Estimate of yardage. Plans, drawings and specifications for Bridge and Culverts in the grading of National Avenue from 31st Street to the east line of 41st Street" and copies of the same are on file in the office of the City Engineer of said city. And all the plans, drawings and specifications, together with the explanatory notes accompanying same, for the construction of ^{said} bridge and culverts contained in said Document No. 16,700, are hereby approved and adopted as the plans, drawings and specifications to be followed in the construction of said bridge and culverts with their appertaining structures, and by reference thereto, said plans, drawings and specifications are incorporated herein, and made a part hereof.

That the contractor or contractors to whom a contract shall be awarded for doing said work, shall supply the deficiency of earth and material necessary to complete same.

That all said work shall be done under the direction and to the satisfaction of the Superintendent of Streets of said City, and the materials used shall be to the satisfaction of said Superintendent of Streets.

That the work of improvement hereinbefore mentioned, is in the opinion of said City Council of more than local and ordinary public benefit, and the expenses of said work or improvement is chargeable upon the district hereinafter described, and said Common Council does hereby declare said district to be the district benefitted by said work or improvement, and to be assessed to pay the costs and expenses thereof. Said district is described as follows, to-wit: All that real property lying and being in the City of San

Diego, and included within the exterior boundary lines, described as follows, to-wit:

Commencing at a point of intersection of the west line of Thirty-first street with the south line of alley in Block No. 42, of Whitney's Addition; thence in an easterly direction, following the south line of the alley in Blocks No. 43 of Whitney's Addition and 309 of Seaman & Choate's Addition, to the west line of Thirty-third street; thence in a northerly direction, following the ^{said} west line of Thirty-third street, if the said west line of Thirty-third street was extended in a northerly direction to the south line of Pueblo Lot No. 1160, of the pueblo lands of the City of San Diego, California; thence in an easterly direction, following the said east line of Pueblo Lots 1160 and 1344 to the east line of the City of San Diego, California; thence in a southeasterly direction, following the said easterly line of the City of San Diego, California, to the intersection of the north line of the alley in Block No. 462 in Werths Addition, if said north line of the alley in said Block No. 462 was extended in an easterly direction; thence in a westerly direction on a line parallel to and distant 140 feet from the south line of Grand avenue to the west line of Thirty-third street; thence in a northerly direction, following the said west line of Thirty-third street to the north line of the alley in Block No. 287 of Seaman & Choate's Addition; thence in a westerly direction, following the north line of the alley in said Block No. 287 of Seaman & Choate's Addition and Block No. 40 of Whitney's Addition to the west line of Thirty-first street, thence in a northerly direction, following the said west line of Thirty-first street to the point or place of beginning.

Whitney's Addition, known as H.P. Whitney's Addition, being an addition to the City of San Diego, California, according to the map thereof on file in the office of the County Recorder of the County of San Diego, California, on the 8th day of July, 1886.

Seaman & Choate's Addition, being an addition to the City of San Diego, California, according to the map thereof on file in the office of the County Recorder of the County of San Diego, California, on the 10th day of September, 1886.

Werth's Addition, known as W.G. Werth's Addition, being an addition in the City of San Diego, California, according to the map thereof on file in the office of the County Recorder of the County of San Diego, California, on the 14th day of November, 1887, excepting therefrom all public streets, alleys, avenues, highways and parks.

That the San Diego Union and Daily Bee, a daily newspaper published and circulated, and of general circulation, in the said City of San Diego, be and it is hereby designated as the newspaper in which this Resolution of Intention shall be published for two days, and the notice of the passage thereof shall be published for six days in the manner and by the persons required by law.

That the Clerk of the said City of San Diego be and he is hereby directed to post this Resolution of Intention conspicuously for two days on or near the chamber door of the said Common Council, and to cause the same to be published by two insertions in said daily newspaper in the manner required by law.

That the Street Superintendent of the said City of San Diego shall thereupon cause to be conspicuously posted along the line of the said contemplated work, above described, notices of the passage of this resolution, in the manner and in the form required by law and shall also cause a notice similar in substance to be published for six days in said daily newspaper in the manner required by law.

Passed and adopted by the said Common Council of the said City of San Diego, California, this 18th day of March, 1907, by the following vote, to-wit:

AYES---Councilmen Thorpe, Blochman, Kelly, McNeill, Creelman, Reynolds and Goldkamp.

NOES---None.

ABSENT-Councilmen Johnson and Morrow.

E.C. THORPE,

President Pro-Tempore of the Common Council
of the City of San Diego, California.

I HEREBY CERTIFY that the above and foregoing Resolution of Intention was passed by the Common Council of the said City of San Diego, at the time and by the vote above stated.

J.T.BUTLER,

(SEAL)

City Clerk of the City of San Diego, California, and Ex-Officio
Clerk of the Common Council of the City of San Diego.

By PERCY L. DAY, Deputy.

I hereby approve the foregoing resolution this 20th day of March, 1907.

JOHN L. SEHON,

Mayor of the City of San Diego, California.

I hereby certify that the above and foregoing is a full, true and correct copy of Resolution of Intention No. 3184, of the resolutions of the City of San Diego, California, as adopted by the Common Council of said City on the 18th day of March, 1907, and as approved by the Mayor of said City on the 20th day of March, 1907.

J.T.BUTLER,

City Clerk of the City of San Diego, California.

By H.C. Hensley, Deputy.

RESOLUTION OF INTENTION NO. 3185.

To grade Prospect street in La Jolla Park in the City of San Diego, California, from the south line of Ravina street to the north line of College street, and to construct a bridge thereon and a drain with its catch-basin.

RESOLVED, that it is the intention of the Common Council of the City of San Diego, a municipal corporation in the County of San Diego, State of California, to order the following street work to be done in said City, to-wit:

That Prospect street in La Jolla park in the City of San Diego, California, including the sidewalks thereof, from the south line of Ravina street to the north line of College street, including all intersections of streets between said points and the sidewalks of such intersections (excepting such portions of the said Prospect street and the said intersections of streets, between said points, required by law to be kept in order or repair by any person or company having railroad tracks thereon, and excepting the intersections of cross-streets already graded or by said common council ordered graded intersecting said Prospect street between said points, and also excepting that portion of Prospect street near its intersection with Ravina street and including a portion of said intersection with Ravina street and adjacent to said bridge and more particularly identified on the plans and drawings and plat hereinafter referred to, by the words "not to be graded") be graded to the official grade thereof according to the specifications thereof contained in Ordinance No. 2061 of the ordinances of the said City of San Diego, entitled, "An Ordinance Providing Specifications for the grading of Streets in the City of San Diego,

California," approved on the 6th day of June, 1905."

Also, that as a part of said work of grading to be done upon said street there be constructed thereupon a bridge with the structures appertaining thereto as shown by the plans, drawings, plat and specifications for said bridge hereinafter more particularly identified, the same to be located at the place where said bridge is shown to be located by the plans, drawings, plat and specifications therefor hereinafter referred to.

Said bridge, and the appurtenances thereto, is to be constructed of the materials provided by, and in the manner, and in all respects according to, the said plans, drawings, plat and specifications therefor.

Also, that there be constructed a drain with its catch-basin, cover and other structures appertaining thereto as shown by the plans, drawings, specifications and plat therefor hereinafter more particularly identified; the same to be located on said Prospect street, between the points thereon hereinbefore mentioned and at the place more particularly shown by said plat, plans, drawings and specifications therefor, and the same to be constructed of the materials, size and shape provided by and in all respects according to the requirements of said plans, drawings, specifications and plat therefor.

The said plans, drawings, specifications and plats for said bridge with its appertaining structures, and for said drain with its catch-basin, cover and other appertaining structures are contained in that certain document on file in the office of the Clerk of said City of San Diego, and endorsed as follows, to wit: "Document No. 16443 Filed Mar 2-1907 J.T. Butler City Clerk. By Percy L. Day, Deputy, Communication from City Engineer, Estimate of yardage for grading Prospect street, from Ravina to College streets, also plans & specifications for bridge.", and copies of which plans, drawings, plat and specifications are on file in the office of the city engineer of said city.

And the said plans, drawings, plats and specifications are hereby approved and adopted as the plans, drawings, plats, and specifications for the construction of said bridge and all its appertaining structures as shown thereby, and for the construction of said drain with its catch-basin, cover and all its other appertaining structures as shown thereby; and, by reference thereto, said plans, drawings, plats and specifications are incorporated herein and made a part hereof.

That the contractor or contractors to whom a contract shall be awarded for doing said work shall take and remove from the streets to be graded all surplus dirt and material which may result from the doing of said work.

That all said work shall be done under the direction and to the satisfaction of the superintendent of streets of said city, and the materials used shall be to the satisfaction of said superintendent of streets.

That the San Diego Union and Daily Bee, a daily newspaper published and circulated, and of general circulation, in the said City of San Diego, be and it is hereby designated as the newspaper in which this Resolution of Intention shall be published for two days, and the notice of the passage thereof shall be published for six days in the manner and by the persons required by law.

That the Clerk of the said City of San Diego be and he is hereby directed to post this Resolution of Intention conspicuously for two days on or near the chamber door of the said Common Council, and to cause the same to be published by two insertions in said daily newspaper in the manner required by law.

That the Street Superintendent of the said City of San Diego, shall

thereupon cause to be conspicuously posted along the line of the said contemplated work, above described, notices of the passage of this resolution, in the manner and in the form required by law and shall also cause a notice similar in substance to be published for six days in said daily newspaper in the manner required by law.

Passed and adopted by the said Common Council of the said City of San Diego, California, this 18th day of March, 1907, by the following vote, to-wit:

AYES---Councilmen Thorpe, Blochman, Kelly, McNeill, Creelman, Reynolds and Goldkamp.

NOES---None.

ABSENT-Councilmen Johnson and Morrow.

E.C. THORPE.

President Pro-Tempore of the Common Council
of the City of San Diego, California.

I HEREBY CERTIFY that the above and foregoing Resolution of Intention was passed by the Common Council of the said City of San Diego, at the time and by the vote above stated.

J.T. BUTLER,

(SEAL)

City Clerk of the City of San Diego, California, and Ex-Officio
Clerk of the Common Council of the City of San Diego.

By PERCY L. DAY, Deputy.

I hereby approve the foregoing resolution this 20th day of March, 1907.

JOHN L. SEHON.

Mayor of the City of San Diego, California.

I HEREBY CERTIFY that the above and foregoing is a full, true and correct copy of Resolution No. 3185, of the resolutions of the City of San Diego, California, as adopted by the Common Council of said City on the 18th day of March, 1907, and as approved by the Mayor of said City on the 20th day of March, 1907.

J.T. BUTLER,

City Clerk of the City of San Diego, California.

By H.C. Hensley, Deputy.

R E S O L U T I O N O F I N T E N T I O N N O . 3 1 8 6 .

TO GRADE TWENTY-FOURTH STREET FROM THE SOUTH LINE
OF "H" STREET TO THE NORTH LINE OF "N" STREET.

WHEREAS, the owners of property fronting on Twenty-fourth street between the points thereon hereinafter mentioned, and the owners of property amounting to a majority of the feet fronting thereon between said points, where any change or changes in the grade of said Twenty-fourth street has or have been made, between said points, have petitioned the Common Council of the City of San Diego, a municipal corporation in the County of San Diego, State of California, to grade said Twenty-fourth street between the points thereon hereinafter mentioned, NOW, THEREFORE,

BE IT RESOLVED, that it is the intention of said common council to order the following street work to be done in said city, to-wit:

That Twenty-fourth street in the City of San Diego, California, including the sidewalks thereof, from the south line of "H" street to the north line of "N" street, including all intersections of streets between said points and the sidewalks of such intersections (excepting such portions of the said Twenty-fourth street and the said intersections of streets, between said points, required by law to be kept in order or repair by any person or company having railroad tracks thereon, and also excepting the said intersections of streets therewith already graded or by this common council already ordered graded) be graded to the official grade thereof according to the specifications therefor contained in Ordinance No. 2061 of the ordinances of the said City of San Diego, entitled, "An Ordinance Providing Specifications for the Grading of Streets in the City of San Diego, California," approved on the 6th day of June, 1905.

That the surplus dirt and material which shall result from the grading of said Twenty-fourth street between the points hereinbefore mentioned, shall be taken and moved from said street by the contractor or contractors who shall enter into a contract for the doing of said work.

That the San Diego Union & Daily Bee, a daily newspaper published and circulated, and of general circulation in the said City of San Diego, be and it is hereby designated as the newspaper in which this Resolution of Intention shall be published for two days, and the notice of the passage thereof shall be published for six days in the manner and by the persons required by law.

That the Clerk of the said City of San Diego be and he is hereby directed to post this Resolution of Intention conspicuously for two days on or near the chamber door of the said Common Council, and to cause the same to be published by two insertions in said daily newspaper in the manner required by law.

That the Street Superintendent of the said City of San Diego shall thereupon cause to be conspicuously posted along the line of the said contemplated work, above described, notices of the passage of this resolution, in the manner and in the form required by law and shall also cause a notice similar in substance to be published for six days in said daily newspaper in the manner required by law.

Passed and adopted by the said Common Council of the said City of San Diego, California, this 18th day of March, 1907, by the following vote, to-wit;

AYES---Councilmen Thorpe, Blochman, Kelly, McNeill, Creelman, Reynolds and Goldkamp.

NOES---None.

ABSENT-Councilmen Johnson and Morrow.

E.C. THORPE,
Pro-Tempore
President of the Common Council of the City
of San Diego, California.

I HEREBY CERTIFY that the above and foregoing Resolution of Intention was passed by the Common Council of the said City of San Diego, at the time and by the vote above stated.

J.T. BUTLER,
City Clerk of the City of San Diego, California, and Ex-Officio
(SEAL) Clerk of the Common Council of the City of San Diego.

By PERCY L. DAY, Deputy.

I hereby approve the foregoing resolution this 20th day of March 1907.

JOHN L. SEHON,
Mayor of the City of San Diego, California.

I hereby certify that the above and foregoing is a full, true and correct copy of Resolution No. 3186, of the resolutions of the City of San Diego, as adopted by the Common Council of said City on the 18th day of March, 1907, and as approved by the Mayor of said City on the 20th day of March, 1907.

J.T. BUTLER,

City Clerk of the City of San Diego, California.

By H.C. Hensley, Deputy.

R E S O L U T I O N O F I N T E N T I O N N O . 3 1 8 7 .

To grade Laurel street in the City of San Diego, California, from the east line of Front street to the east line of Brant street.

RESOLVED, that it is the intention of the Common Council of the City of San Diego, a municipal corporation in the County of San Diego, State of California, to order the following street work to be done in said City, to-wit:

That Laurel street in the City of San Diego, California, including the sidewalks thereof, from the east line of front street to the east line of Brant street, including all intersections of streets between said points and the sidewalks of such intersections (excepting such portions of the said Laurel street and the said intersections of streets, between said points, required by law to be kept in order or repair by any person or company having railroad tracks thereon and excepting the intersections of cross streets already graded, or by this Common Council already ordered graded, intersecting said Laurel Street between said points.) be graded to the official grade thereof according to the specifications therefor contained in Ordinance No. 2061 of the ordinances of the said City of San Diego, entitled, "An Ordinance Providing Specifications for the Grading of Streets in the City of San Diego, California," approved on the 6th day of June, 1905."

That the contractor or contractors to whom a contract shall be awarded for doing said work, shall take and remove from the streets to be graded, all surplus dirt and materials which may result from the doing of said work.

That the San Diego Union and Daily Bee a daily newspaper published and circulated, and of general circulations, in said City of San Diego, be and it is hereby designated as the newspaper in which this Resolution of Intention shall be published for two days, and the notice of the passage thereof shall be published for six days in the manner and by the persons required by law.

That the Clerk of the said City of San Diego be and he is hereby directed to post this Resolution of Intention conspicuously for two days on or near the chamber door of the said Common Council, and to cause the same to be published by two insertions in said daily newspaper in the manner required by law.

That the Street Superintendent of the said City of San Diego shall thereupon cause to be conspicuously posted along the line of the said contemplated work, above described, notices of the passage of this resolution, in the manner and in the form required by law and shall also cause a notice similar in substance to be published for six days in said daily newspaper in the manner required by law.

Passed and adopted by the said Common Council of the said City of San Diego, California, this 18th day of March 1907, by the following vote, to-wit:

AYES---Councilmen Thorpe, Blochman, Kelly, McNeill, Creelman, Reynolds and Goldkamp.

NOES---None.

ABSENT-Councilmen Johnson and Morrow.

E.C. THORPE,

President Pro-Tempore of the Common Council
of the City of San Diego, California.

I HEREBY CERTIFY that the above and foregoing Resolution of Intention was passed by the Common Council of the said City of San Diego, at the time and by the vote above stated.

J.T. BUTLER,

(SEAL)

City Clerk of the City of San Diego, California, and Ex-Officio
Clerk of the Common Council of the city of San Diego.

By PERCY L. DAY, Deputy.

I hereby approve the foregoing resolution this 20th day of March, 1907.

JOHN L. SEHON,

Mayor of the City of San Diego, California.

I hereby certify that the above and foregoing is a full, true and correct copy of Resolution No. 3187, of the resolutions of the City of San Diego, California, as adopted by the Common Council of said City on the 18th day of March, 1907, and as approved by the Mayor of said City on the 20th day of March, 1907.

J.T. BUTLER,

City Clerk of the City of San Diego, California.

By H. C. Hensley, Deputy.

RESOLUTION OF INTENTION NO. 3188.

To grade Grape Street in the City of San Diego, California, from the east line of 28th Street to the east line of Despard Street.

RESOLVED, that it is the intention of the Common Council of the City of San Diego, a municipal corporation in the county of San Diego, State of California, to order the following street work to be done in said City, to-wit:

That Grape Street in the City of San Diego, California, including the sidewalks thereof, from the east line of 28th Street, to the east line of Despard Street, including all intersections of streets, between said points and the sidewalks of such intersections (excepting such portions of the said Grape Street and the said intersections of streets, between said points, required by law to be kept in order or repair by any person or company having railroad tracks thereon, and excepting the intersections of cross streets already graded, or by this Common Council already ordered graded, intersecting said Grape street between said points,) be graded to the official grade thereof, according to the specifications therefor contained in Ordinance No. 2061 of the ordinances of the ^{said} City of San Diego, entitled, "An Ordinance Providing Specifications for the Grading of Streets in the City of San Diego, California," approved on the 6th day of June, 1905.

That the contractor or contractors to whom a contract shall be awarded for doing the said work, shall take and remove from the streets to be graded, all surplus dirt and materials which may result from the doing of said work.

That the San Diego Union and Daily Bee, a daily newspaper published and circulated, and of general circulation, in the said City of San Diego, be and it is hereby designated as the newspaper in which this Resolution of Intention shall be published for two days, and the notice of the passage thereof shall be published for six days in the manner and by the persons required by law.

That the Clerk of the said City of San Diego be and he is hereby directed to post this Resolution of Intention conspicuously for two days on or near the chamber door of the said Common Council, and to cause the same to be published by two insertions in said daily newspaper in the manner required by law.

That the Street Superintendent of the said City of San Diego shall thereupon cause to be conspicuously posted along the line of the said contemplated work, above described, notices of the passage of this resolution, in the manner and ^{in the} form required by law and shall also cause a notice similar in substance to be published for six days in said daily newspaper in the manner required by law.

Passed and adopted by the said Common Council of the said City of San Diego, California, this 18th day of March 1907, by the following vote, to-wit:
AYES---Councilmen Thorpe, Blochman, Kelly, McNeill, Creelman, Reynolds and Goldkamp.
NOES---None.
ABSENT-Councilmen Johnson and Morrow.

E.C.THORPE,
President Pro-Tempore of the Common Council
of the City of San Diego, California.

I HEREBY CERTIFY that the above and foregoing Resolution of Intention was passed by the Common Council of the said City of San Diego, at the time and by the vote above stated.

(SEAL)
J.T.BUTLER,
City Clerk of the City of San Diego, California, and Ex-Officio
Clerk of the Common Council of the City of San Diego.

By PERCY L. DAY, Deputy.

I hereby approve the foregoing resolution this 20th day of March, 1907.

JOHN L. SEHON,
Mayor of the City of San Diego, California.

I hereby certify that the above and foregoing is a full, true and correct copy of Resolution No. 3188, of the resolutions of the City of San Diego, California, as adopted by the Common Council of said City on the 18th day of March, 1907, and as approved by the Mayor of said City on the 20th day of March, 1907.

J.T.BUTLER,
City Clerk of the City of San Diego, California.
By H.C. Hendley, Deputy.

R E S O L U T I O N O F I N T E N T I O N N O . 3 1 8 9 .

To grade UNA street in the City of San Diego, California, from the south line of Main street to the north line of the alley between "M" and "N" Avenues.

RESOLVED, that it is the intention of the Common Council of the City of San Diego, a municipal corporation in the County of San Diego, State of California, to order the following street work to be done in said City, to-wit:

That UNA street in the City of San Diego, California, including the sidewalks thereof, from the south line of Main Street to the north line of the alley between "M" and "N" Avenues, including all intersections of streets between said points and the sidewalks of such intersections (excepting such portions of the said Una street and the said intersections of streets, between said points, required by law to be kept in order or repair by any person or company having railroad tracks thereon, and excepting the intersections of cross streets already graded, or by this Common Council already ordered graded, intersecting said Una Street between said points.) be graded to the official grade thereof according to the specifications therefor contained in Ordinance No. 2061 of the ordinances of the said City of San Diego, entitled, "An Ordinance Providing Specifications for the Grading of Streets in the City of San Diego, California," approved on the 6th day of June, 1905."

That the contractor or contractors to whom a contract shall be awarded for doing said work, shall take and remove from the streets to be graded, all surplus dirt and materials which may result from the doing of said work.

That the San Diego Union and Daily Bee, a daily newspaper published and circulated, and of general circulation, in the said City of San Diego, be and it is hereby designated as the newspaper in which this Resolution of Intention shall be published for two days, and the notice of the passage thereof shall be published for six days in the manner and by the persons required by law.

That the Clerk of the said City of San Diego be and he is hereby directed to post this Resolution of Intention conspicuously for two days on or near the chamber door of the said Common Council, and to cause the same to be published by two insertions in said daily newspaper in the manner required by law.

That the Street Superintendent of the said City of San Diego shall thereupon cause to be conspicuously posted along the line of the said contemplated work, above described, notices of the passage of this resolution, in the manner and in the form required by law and shall also cause a notice similar in substance to be published for six days in said daily newspaper in the manner required by law.

Passed and adopted by the said Common Council of the said City of San Diego, California, this 18th day of March 1907, by the following vote, to-wit:

AYES---Councilmen Thorpe, Blochman, Kelly, McNeill, Creelman, Reynolds and Goldkamp.

NOES---None.

ABSENT-Councilmen Johnson and Morrow.

E.C.THORPE,

President Pro-Tempore of the Common Council
of the City of San Diego, California.

I HEREBY CERTIFY that the above and foregoing Resolution of Intention was passed by the Common Council of the ^{said} City of San Diego, at the time and by the vote above stated.

(SEAL)

J.T.BUTLER,

City Clerk of the City of San Diego, California, and Ex-Officio
Clerk of the Common Council of the City of San Diego.

By PERCY L. DAY, Deputy.

I hereby approve the foregoing resolution this 20th day of March, 1907.

JOHN L. SEHON,

Mayor of the City of San Diego, California.

I hereby certify that the above and foregoing is a full, true and correct copy of Resolution No. 3189, of the resolutions of the City of San Diego, California, as adopted by the Common Council of said City on the 18th day of March, 1907, and as approved by the Mayor of said City on the 20th day of March, 1907.

J.T.BUTLER,

City Clerk of the City of San Diego, California.

By H.C. Hensley, Deputy.

R E S O L U T I O N O F I N T E N T I O N N O . 3 1 9 0 .

TO PAVE NINTH STREET FROM THE SOUTH LINE OF "B" STREET
TO THE NORTH LINE OF "L" STREET; AND TO REPAVE PORTIONS
THEREOF: AND TO CONSTRUCT CULVERTS THEREON;
AND TO CONSTRUCT CONCRETE CURBS THEREON,
ALL BETWEEN THE POINTS HEREINBEFORE
MENTIONED.

RESOLVED, that it is the intention of the Common Council of the City of San Diego, a municipal corporation in the County of San Diego, State of California, to order the following street work to be done in said city, to wit:

That the roadway of Ninth street from the south line of "B" street to the north line of "L" street in the City of San Diego, California, including the entire width of said roadway from curb line to curb line, and including the roadways of all streets intersecting said Ninth street between the south line of "B" street and the north line of "L" street, from curb line to curb line of said intersecting roadways and along the said intersecting roadways from the east line to the west line of said Ninth street, (excepting such portions of said Ninth street and the said intersections of streets therewith, between said points, required by law to be kept in order or repair by any person or company having railroad tracks thereon, and excepting the intersection of Ninth street with "D" street) be paved, and that the roadways, as hereinbefore described, at the intersection of Ninth street with "H" street, be repaved, with asphalt pavement on an asphalt concrete base, according to the drawings and cross-sections therefor hereinafter more particularly identified and according to the specifications and explanatory notes therefor accompanying said drawings and cross-sections and according to the specifications contained in Ordinance No. 1129 of the ordinances of said city, entitled, "An Ordinance Prescribing Specifications for Asphalt Pavement on Asphalt Concrete Base in the City of San Diego, California," approved June 3rd, 1902, and in Ordinance No. 2187 of the ordinances of said city, approved October 23rd, 1905, and entitled, "An Ordinance Amending Section 2 and Section 7 of

Ordinance No. 1129 of the Ordinances of the City of San Diego, Approved on the 3rd day of June, 1902, and repealing Ordinance No. 1147, Approved on the 17th day of June, 1902."

Provided, however, that as to those parts of said Ninth street and said intersections of streets therewith to be occupied by the culverts hereinafter provided for, the concrete base of said pavement shall terminate where it joins said culverts as shown by the drawings for said culverts, which drawings are hereinafter more particularly identified (said base being identified upon said drawings by the words "asphaltic cement"), and the asphalt surface of said pavement shall be continued over said culverts and beyond the curb lines of said Ninth street, and of said intersections of streets therewith, to the extent as shown by, and in the manner and all in accordance with, the said drawings for said culverts (said asphalt surface being identified on said drawings, viz, "Asphaltum 2").

Also, that there be constructed on said Ninth street between said south line of "B" street and said north line of "L" street, and upon the intersections of streets therewith between said points, all the culverts with their appurtenances shown to be located on said Ninth street between the points thereon hereinbefore mentioned and on said intersections of streets therewith, by the drawings for culverts, hereinafter more particularly identified; that each of said culverts, with its appurtenances, be located at the place where it is by said drawings shown to be located and, together with its appurtenances, be constructed of the materials and of the size and shape, and in all respects according to, and in the manner required by, said drawings, including the typical drawings for culverts hereinafter more particularly identified, and in accordance with the general specifications and explanatory notes for culverts and their appurtenances accompanying said drawings, and in accordance ^{with} the ordinances referred to in the general specifications accompanying said drawings, to wit, the ordinances Nos. 1129 and 2187 hereinbefore more particularly identified, as said ordinances are modified by said specifications accompanying said drawings (excepting that such portions of said culverts, or of any of them, or of their appurtenances, located in that portion of said Ninth street or said intersections of streets required by law to be kept in order or repair by any person or company having railroad tracks thereon, shall not be constructed by authority of this resolution or included as a part of the work to be done hereunder).

The aforesaid drawings and cross-sections, with the specifications and explanatory notes accompanying the same, for said paving and aforesaid drawings and typical drawings, with the general specifications and explanatory notes accompanying the same, for said culverts and their appurtenances, are contained in that certain document on file in the office of the clerk of said city and endorsed as follows, to wit: "Document No. 16384 Filed Feb 25 1907 J.T. Butler City Clerk. By Percy L. Day Deputy. Communication from City Engineer Plans & cross-sections for paving 9th street, from 'B' to 'L' streets. Presented to Common Council and ordered Filed 2/25/07",, and copies of the same are on file in the office of the engineer of said city, and all the drawings, cross-sections and typical drawings, with the specifications and explanatory notes accompanying the same and contained in said Document No. 16384, are hereby approved and adopted as the drawings, cross-sections and specifications to be followed in connection with the other specifications herein referred to in the construction of said culverts and their appertaining structures as shown thereby and in the paving of said Ninth street and said intersections of streets therewith, and repaving said intersection of Ninth street with "H" street, and by reference thereto all said drawings, cross-sections, typical drawings and specifications and explanatory notes accompanying the same, contained in said Document No. 16384, and said

Ordinances Nos. 1129 and 2187 are incorporated herein and made a part hereof.

And said work shall include grading and preparing the roadbed, trenching for culverts, and all other things required by said Ordinances Nos. 1129 and 2187 and shown by the contents of said Document No. 16384 to be necessary for the construction of said culverts and their appurtenances, and the laying of said pavement, in accordance therewith.

Also that said Ninth street, on both sides thereof, from the ^{said} south line of "B" street to the ^{said} north line of "L" street, including both sides of all intersections of streets between said points (excepting where already curbed, with concrete or natural stone, and also excepting such portions of said Ninth street and the said intersections of streets between said points required by law to be kept in order or repair by any person or company having railroad tracks thereon) be curbed with concrete according to the specifications therefor contained in Ordinance No. 1140 of the ordinances of the said City of San Diego entitled, "An Ordinance Prescribing Specifications for Sidewalking and Curbing in the City of San Diego, California", approved on the 17th day of June, 1902.

That the contractor or contractors to whom a contract shall be awarded for doing said work shall take and remove from said Ninth street, and said intersections of streets therewith, all surplus dirt and material which may result from the doing of said work, including everything brought upon said Ninth street and said intersections of streets by said contractor or contractors and not incorporated into the work done upon said Ninth street or said intersections of streets therewith.

That all said work shall be done under the direction and to the satisfaction of the superintendent of streets of said city, and the materials used shall be to the satisfaction of said superintendent of streets.

That the San Diego Union and Daily Bee, a daily newspaper published and circulated and of general circulation, in the said City of San Diego, be and it is hereby designated as the newspaper in which this Resolution of Intention shall be published for two days and the notice of the passage thereof shall be published for six days in the manner and by the persons required by law.

That the Clerk of the said City of San Diego be and he is hereby directed to post this Resolution of Intention conspicuously for two days on or near the chamber door of the said Common Council, and to cause the same to be published by two insertions in said daily newspaper in the manner required by law.

That the Street Superintendent of the said City of San Diego shall thereupon cause to be conspicuously posted along the line of the said contemplated work, above described, notices of the passage of this resolution, in the manner and in the form required by law and shall also cause a notice similar in substance to be published for six days in said daily newspaper in the manner required by law.

Passed and adopted by the said Common Council of the said City of San Diego, California, this 18th day of March 1907, by the following vote, to-wit:

AYES---Councilmen Thorpe, Blochman, Kelly, McNeill, Creelman, Reynolds and Goldkamp.

NOES---None.

ABSENT-Councilmen Johnson and Morrow.

E.C. THORPE.

President Pro-Tempore of the Common Council
of the City of San Diego, California.

I HEREBY CERTIFY that the above and foregoing Resolution of Intention was passed by the Common Council of the said City of San Diego, at the time and by the vote above stated.

(SEAL)

J.T.BUTLER,

City Clerk of the City of San Diego, California, and Ex-Officio
Clerk of the Common Council of the City of San Diego.

By PERCY L. DAY, Deputy.

I hereby approve the foregoing resolution this 20th day of March, 1907.

JOHN L. SEHON,

Mayor of the City of San Diego, California.

I hereby certify that the above and foregoing is a full, true and correct copy of Resolution No. 3190, of the resolutions of the City of San Diego, California, as adopted by the Common Council of said City on the 18th day of March, 1907, and as approved by the Mayor of said City on the 20th day of March, 1907.

J.T.BUTLER,

City Clerk of the City of San Diego, California.

By H.C. Hensley, Deputy.

R E S O L U T I O N O F I N T E N T I O N N O . 3 1 9 1 .

TO PAVE EIGHTH STREET FROM THE SOUTH LINE OF "B" STREET TO THE NORTH LINE OF "L" STREET; AND TO REPAVE PORTIONS THEREOF; AND TO CONSTRUCT CULVERTS THEREON; AND TO CONSTRUCT CONCRETE CURBS THEREON, ALL BETWEEN THE POINTS HEREINBEFORE MENTIONED.

RESOLVED, that it is the intention of the Common Council of the City of San Diego, a municipal corporation in the County of San Diego, State of California, to order the following street work to be done in said city, to wit:

That the roadway of Eighth street from the south line of "B" street to the north line of "L" street in the City of San Diego, California, including the entire width of said roadway from curb line to curb line, and including the roadways of all streets intersecting said Eighth street between the south line of "B" street and the north line of "L" street, from curb line to curb line of said intersecting roadways and along the said intersecting roadways from the east line to the west line of said Eighth street, (excepting such portions of said Eighth street and the said intersections of streets therewith, between said points, required by law to be kept in order or repair by any person or company having railroad tracks thereon, and excepting the intersection of said Eighth street with "D" street) be paved, and that the roadways, as hereinbefore described, at the intersections of Eighth street with "H" and "F" streets, be repaved, with asphalt pavement on an asphalt concrete base, according to the drawings and cross-sections therefor hereinafter more particularly identified and according to the specifications and explanatory notes therefor accompanying said drawings and cross-sections and according to the specifications contained in Ordinance No. 1129 of the ordinances of said city, entitled, "An Ordinance Prescribing Specifications for Asphalt Pavement on Asphalt Concrete Base in the City of San Diego, California," approved June 3rd, 1902, and in Ordinance No. 2197 of the ordinances of said city, approved October 23rd, 1905, and entitled, "An Ordinance Amending Section 2 and Section 7 of Ordinance No. 1129 of the Ordinances of the City of San Diego, Approved on the 3rd day of June, 1902, and Repealing Ordinance No. 1147, Approved

on the 17th day of June, 1902."

Provided, however, that as to those parts of said Eighth street and said intersections of streets therewith to be occupied by the culverts hereinafter provided for, the concrete base of said pavement shall terminate where it joins said culverts, as shown by the drawings for said culverts, which drawings are hereinafter ^{more particularly} identified (said base being identified upon said drawings by the words "asphaltic cement"), and the asphaltic surface of said pavement shall be continued over said culverts and beyond the curb lines of said Eighth street, and of said intersections of streets therewith, to the extent as shown by, and in the manner and all in accordance with, the said drawings for said culverts (said asphalt surface being identified on said drawings, viz, "Asphaltum 2").

Also, that there be constructed on said Eighth street, between said south line of "B" street and said north line of "L" street, and upon the intersections of streets therewith between said points, all the culverts with their appurtenances shown to be located on said Eighth street between the points thereon hereinbefore mentioned and on said intersections of streets therewith, by the drawings for culverts hereinafter more particularly identified; that each of said culverts, with its appurtenances, be located at the place where it is by said drawings shown to be located and, together with its appurtenances, be constructed of the materials and of the size and shape and in all respects according to, and in the manner required by, said drawings, including the typical drawings for culverts hereinafter more particularly identified, and in accordance with the general specifications and explanatory notes for culverts and their appurtenances accompanying said drawings, and in accordance with the ordinances referred to in the general specifications accompanying said drawings, to wit, the ordinances Nos. 1129 and 2187 hereinbefore more particularly identified, as said ordinances are modified by said specifications accompanying said drawings (excepting that such portions of said culverts, or of any of them, or of their appurtenances, located in that portion of said Eighth street, or said intersections of streets, required by law to be kept in order or repair by any person or company having railroad tracks thereon, shall not be constructed by authority of this resolution or included as a part of the work to be done hereunder).

The aforesaid drawings and cross-sections, with the specifications and explanatory notes accompanying the same, for said paving and aforesaid drawings and typical drawings, with the general specifications and explanatory notes accompanying the same, for said culverts and their appurtenances, are contained in that certain document on file in the office of the clerk of said city and endorsed as follows: ^{to wit:} "Document No. 16382 Filed Feb 25 1907 J.T. Butler, City Clerk, Percy L. Day, Deputy, Communication from City Engineer Plans and cross-sections for the paving of 8th street, from 'B' to 'L' streets. Presented to Common Council and ordered Filed 2/25/07", and copies of the same are on file in the office of the engineer of said city, and all the drawings, cross-sections and typical drawings, with the specifications and explanatory notes accompanying the same and contained in said Document No. 16382, are hereby approved and adopted as the drawings, cross-sections and specifications to be followed in connection with the other specifications herein referred to in the construction of said culverts and their appertaining structures as shown thereby and in the paving of said Eighth street and said intersections of streets therewith, and repaving said intersections of Eighth street with "H" and "F" streets, and by reference thereto all said drawings, cross-sections, typical drawings and specifications and explanatory notes accompanying the same, contained in said Document No. 16382, and said Ordinances Nos. 1129 and 2187 are incorporated herein and made a part hereof.

And said work shall include grading and preparing the roadbed, trenching for culverts, and all other things required by said Ordinances Nos. 1129 and 2187 and shown by the contents of said Document No. 16382 to be necessary for the construction of said culverts and their appurtenances, and the laying of said pavement, in accordance therewith.

Also that said Eighth street, on both sides thereof, from the said south line of "B" street to said north line of "L" street, including both sides of all intersections of streets between said points (excepting where already curbed with concrete or natural stone and also excepting such portions of said Eighth street and the said intersections of streets between said points required by law to be kept in order or repair by any person or company having railroad tracks thereon) be curbed with concrete according to the specifications therefor contained in Ordinance No. 1140 of the ordinances of the said City of San Diego entitled, "An Ordinance Prescribing Specifications for Sidewalking and Curbing in the City of San Diego, California," approved on the 17th day of June, 1902.

That the contractor or contractors to whom a contract shall be awarded for doing said work shall take and remove from said Eighth street, and said intersections of streets therewith, all surplus dirt and material which may result from the doing of said work, including everything brought upon said Eighth street and said intersections of streets by said contractor or contractors and not incorporated into the work done upon said Eighth street or said intersections of streets therewith.

That all said work shall be done under the direction and to the satisfaction of the superintendent of streets of said city, and the materials used shall be to the satisfaction of said superintendent of streets.

That the San Diego Union and Daily Bee, a daily newspaper published and circulated, and of general circulation, in the said City of San Diego, be and it is hereby designated as the newspaper in which this Resolution of Intention shall be published for two days, and the notice of the passage thereof shall be published for six days in the manner and by the persons required by law.

That the Clerk of the said City of San Diego be and he is hereby directed to post this Resolution of Intention conspicuously for two days on or near the chamber door of the said Common Council, and to cause the same to be published by two insertions in said daily newspaper in the manner required by law.

That the Street Superintendent of the said City of San Diego shall thereupon cause to be conspicuously posted along the line of the ^{said} contemplated work, above described, notices of the passage of this resolution, in the manner and in the form required by law and shall also cause a notice similar in substance to be published for six days in said daily newspaper in the manner required by law.

Passed and adopted by the ^{said} Common Council of the said City of San Diego, California, this 18th day of March, 1907, by the following vote, to-wit:

AYES---Councilmen Thorpe, Blochman, Kelly, McNeill, Creelman, Reynolds and Goldkamp.

NOES---None.

ABSENT-Councilmen Johnson and Morrow.

E.C. THORPE,

President Pro-Tempore of the Common Council
of the City of San Diego, California.

I HEREBY CERTIFY that the above and foregoing Resolution of Intention was passed by the Common Council of the said City of San Diego, at the time and by the vote

above stated.

(SEAL)

J.T.BUTLER,

City Clerk of the City of San Diego, California, and Ex-Officio

Clerk of the Common Council of the City of San Diego.

By PERCY L. DAY, Deputy.

I hereby approve the foregoing resolution this 20th day of March 1907.

JOHN L. SEHON,

Mayor of the City of San Diego, California.

I hereby certify that the above and foregoing is a full, true and correct copy of Resolution No.3191, of the resolutions of the City of San Diego, as adopted by the Common Council of said City on the 18th day of March, 1907, and as approved by the Mayor of said City on the 20th day of March, 1907.

J.T.BUTLER,

City Clerk of the City of San Diego, California.

By H.C. Hensley, Deputy.

R E S O L U T I O N O F I N T E N T I O N N O . 3 1 9 2 .

TO PAVE SEVENTH STREET FROM THE SOUTH LINE OF "B" STREET TO THE NORTH LINE OF "L" STREET; AND TO REPAVE PORTIONS THEREOF; AND TO CONSTRUCT CULVERTS THEREON: AND TO CONSTRUCT CONCRETE CURBS THEREON, ALL BETWEEN THE POINTS HEREINBEFORE MENTIONED.

RESOLVED, that it is the intention of the Common Council of the City of San Diego, a municipal corporation in the County of San Diego, State of California, to order the following street work to be done in said city, to wit:

That the roadway of Seventh street from the south line of "B" street to the north line of "L" street in the City of San Diego, California, including the entire width of said roadway from curb line to curb line, and including the roadways of all streets intersecting said Seventh street between the south line of "B" street and the north line of "L" street, from curb line to curb line of said intersecting roadways and along the said intersecting roadways from the east line to the west line of said Seventh street, (excepting such portions of said Seventh street and the said intersections of streets therewith, between said points, required by law to be kept in order or repair by any person or company having railroad tracks thereon, and excepting the intersection of Seventh street with "D" street) be paved, and that the roadways, as hereinbefore described, at the intersections of Seventh street with "H" and "F" streets, be repaved, with asphalt pavement on an asphalt concrete base, according to the drawings and cross-sections therefor hereinafter more particularly identified and according to the specifications and explanatory notes therefor accompanying said drawings and cross-sections and according to the specifications contained in Ordinance No. 1129 of the ordinances of said city, entitled, "An Ordinance Prescribing Specifications for Asphalt Pavement on Asphalt Concrete Base in the City of San Diego, California," approved June 3rd, 1902, and in Ordinance No. 2187 of the ordinances of said city, approved October 23rd, 1905, and entitled, "An Ordinance Amending Section 2 and

Section 7 of Ordinance No. 1129 of the ordinances of the City of San Diego, Approved on the 3rd day of June, 1902; and repealing Ordinance No. 1147, Approved on the 17th day of June, 1902."

Provided, however, that as to those parts of said Seventh street and said intersections of streets therewith to be occupied by the culverts hereinafter provided for, the concrete base of said pavement shall terminate where it joins said culverts as shown by the drawings for said culverts, which drawings are hereinafter more particularly identified (said base being identified upon said drawings by the words "asphaltic concrete"), and the asphalt surface of said pavement shall be continued over said culverts and beyond the curb lines of said Seventh street, and of said intersections of streets therewith, to the extent as shown by, and in the manner and all in accordance with, the said drawings for said culverts (said asphalt surface being identified on said drawings, viz, "Asphaltum 2").

Also, that there be constructed on said Seventh street between said south line of "B" street and said north line of "L" street, and upon the intersection of streets therewith between said points, all the culverts with their appurtenances shown to be located on said Seventh street between the points thereon hereinbefore mentioned and on said intersections of streets therewith, by the drawings for culverts hereinafter more particularly identified; that each of said culverts, with its appurtenances, be located at the place where it is by said drawings shown to be located and, together with its appurtenances, be constructed of the materials and of the size and shape, and in all respects according to, and in the manner required by, said drawings, including the typical drawings for culverts hereinafter more particularly identified, and in accordance with the general specifications and explanatory notes for culverts and their appurtenances accompanying said drawings, and in accordance with the ordinances referred to in the general specifications accompanying said drawings, to wit, the ordinances Nos. 1129 and 2187 hereinbefore more particularly identified, as said ordinances are modified by said specifications accompanying said drawings (excepting that such portions of said culverts, or of any of them, or of their appurtenances, located in that portion of said Seventh street or said intersections of streets required by law to be kept in order or repair by any person or company having railroad tracks thereon, shall not be constructed by authority of this resolution or included as a part of the work to be done hereunder).

The aforesaid drawings and cross-sections, with the specifications and explanatory notes accompanying the same, for said paving and aforesaid drawings and typical drawings, with the general specifications and explanatory notes accompanying the same, for said culverts and their appurtenances, are contained in that certain document on file in the office of the clerk of said city and endorsed as follows, to wit: "Document No. 16386 Filed Feb 25 1907 J.T. Butler City Clerk. By Percy L. Day, Deputy. Communication from City Engineer Plans & cross-sections for paving 7th street. from 'B' to 'L' streets. Presented to Common Council and ordered Filed 2/25/07", and copies of the same are on file in the office of the engineer of said city, and all the drawings, cross-sections and typical drawings, with the specifications and explanatory notes accompanying the same and contained in said Document No. 16386, are hereby approved and adopted as the drawings, cross-sections and specifications to be followed in connection with the other specifications herein referred to in the construction of said culverts and their appertaining structures as shown thereby and in the paving of said Seventh street and said intersections of streets therewith, and

repaving said intersections of Seventh street with "H" and "F" streets, and by reference thereto all said drawings, cross-sections, typical drawings and specifications and explanatory notes accompanying the same, contained in said Document No. 16386, and said Ordinances Nos. 1129 and 2187 are incorporated herein and made a part hereof.

And said work shall include grading and preparing the roadbed, trenching for culverts, and all other things required by said Ordinances Nos. 1129 and 2187 and shown by the contents of said Document No. 16386 to be necessary for the construction of said culverts and their appurtenances, and the laying of said pavement, in accordance therewith.

Also, that said Seventh street, on both sides thereof, from the said south line of "B" street to said north line of "L" street, including both sides of all intersections of streets between said points (excepting where already curbed with concrete or natural stone, and also excepting such portions of said Seventh street and the said intersections of streets between said points required by law to be kept in order or repair by any person or company having railroad tracks thereon) be curbed with concrete according to the specifications therefor contained in Ordinance No. 1140 of the ordinances of the said City of San Diego entitled, "An Ordinance Prescribing Specifications for Sidewalking and Curbing in the City of San Diego, California," approved on the 17th day of June, 1902.

That the contractor or contractors to whom a contract shall be awarded for doing said work shall take and remove from said Seventh street, and said intersections of streets therewith, all surplus dirt and material which may result from the doing of said work, including everything brought upon said Seventh street and said intersections of streets by said contractor or contractors and not incorporated into the work done upon said Seventh street or said intersections of streets therewith.

That all said work shall be done under the direction and to the satisfaction of the superintendent of streets of said city, and the materials used shall be to the satisfaction of said superintendent of streets.

That the San Diego Union and Daily Bee, a daily newspaper published and circulated, and of general circulation, in the said City of San Diego, be and it is hereby designated as the newspaper in which this Resolution of Intention shall be published for two days, and the notice of the passage thereof shall be published for six days in the manner and by the persons required by law.

That the Clerk of the said City of San Diego be and he is hereby directed to post this Resolution of Intention conspicuously for two days on or near the chamber door of the said Common Council, and to cause the same to be published by two insertions in said daily newspaper in the manner required by law.

That the Street Superintendent of the said City of San Diego shall thereupon cause to conspicuously posted along the line of the said contemplated work, above described, notices of the passage of this resolution, in the manner and in the form required by law and shall also cause a notice similar in substance to be published for six days in said daily newspaper in the manner required by law.

Passed and adopted by the said Common Council of the said City of San Diego, California, this 18th day of March, 1907, by the following vote, to-wit:

AYES---Councilmen Thorpe, Blochman, Kelly, McNeill, Creelman, Reynolds and Goldkamp.

NOES---None.

ABSENT-Councilmen Johnson and Morrow.

E.C. THORPE,

President Pro-Tempore of the Common Council of
the City of San Diego, California.

I HEREBY CERTIFY that the above and foregoing Resolution of Intention was passed by the Common Council of the said City of San Diego, at the time and by the vote above stated.

(SEAL)

J.T.BUTLER,
City Clerk of the City of San Diego, California, and Ex-Officio
Clerk of the Common Council of the City of San Diego.

By PERCY L. DAY, Deputy.

I hereby approve the foregoing resolution this 20th day of March, 1907.

JOHN L. SEHON,
Mayor of the City of San Diego, California.

I hereby certify that the above and foregoing is a full, true and correct copy of Resolution No. 3192, of the resolutions of the City of San Diego, California, as adopted by the Common Council of said City on the 18th day of March, 1907, and as approved by the Mayor of said City on the 20th day of March, 1907.

J.T.BUTLER,
City Clerk of the City of San Diego, California.
By H.C. Hensley, Deputy.

RESOLUTION OF INTENTION NO. 3193.

To grade "D" street in the City of San Diego, California, from the east line of 26th street to the west line of 29th street, and to construct culverts thereon.

RESOLVED, that it is the intention of the Common Council of the City of San Diego, a municipal corporation in the County of San Diego, State of California, to order the following street work to be done in said city, to-wit:

That "D" street in the City of San Diego, California, including the sidewalks thereof, from the east line of 26th street to the west line of 29th street, including all intersections of streets between said points and the sidewalks of such intersections, (excepting such portions of the said "D" street and the said intersections of streets, between said points, required by law to be kept in order or repair by any person or company having railroad tracks thereon, and excepting the intersections of cross-streets already graded, or by this Common Council already ordered graded, intersecting said "D" street between said points), be graded to the official grade thereof, according to the specifications therefor contained in Ordinance No. 2061 of the Ordinances of the said City of San Diego, entitled "An Ordinance Providing Specifications for the Grading of Streets in the City of San Diego, California," approved on the 6th day of June, 1905.

Also that there be constructed upon said "D" street between the points thereon hereinbefore mentioned two culverts with their catch basins and other structures, as shown by the plans, drawings and specifications hereinafter referred to, to be appurtenant thereto, the same to be located upon said street at the places more definitely shown by the said plans, and drawings therefor, hereinafter referred to.

Each of said culverts, with its catch basin and appurtenances, to be constructed of the materials, and of the size and shape provided by and in all respects according to said plans, drawings and specifications, which said plans, drawings and specifications are contained in that certain Document on file in the office of the clerk of the

said City of San Diego, California, and endorsed as follows, to-wit: "Document No. 16568 Filed MAR 8-1907, J.T. Butler, City Clerk, by Percy L. Day, Deputy. Communication from City Engineer. Estimate of yardage and Drawings for Culverts for grading "D" Street from 26th to 29th Streets," and copies of which ^{said} plans, drawings and specifications are on file in the office of the City Engineer of said city, and the said plans, drawings and specifications are hereby approved and adopted as the plans, drawings and specifications for the construction of said culverts with their catch basins and all appertaining structures, as shown thereby, and by reference thereto are incorporated herein and made a part hereof.

That the Contractor or Contractors to whom a contract shall be awarded for doing said work, shall supply the deficiency of earth and material necessary for the completion thereof.

That all of said work shall be done under the direction and to the satisfaction of the Superintendent of Streets of said City, and the materials used shall be to the satisfaction of said Superintendent of Streets.

That the San Diego Union and Daily Bee, a daily newspaper published and circulated, and of general circulation, in the said City of San Diego, be and it is hereby designated as the newspaper, in which this Resolution of Intention shall be published for two days, and the notice of the passage thereof shall be published for six days in the manner and by the persons required by law.

That the Clerk of the said City of San Diego be and he is hereby directed to post this Resolution of Intention conspicuously for two days on or near the chamber door of the said Common Council, and to cause the same to be published by two insertions in said daily newspaper in the manner required by law.

That the Street Superintendent of the said City of San Diego, shall thereupon cause to be conspicuously posted along the line of the said contemplated work, above described, notices of the passage of this resolution, in the manner and in the form required by law and shall also cause a notice similar in substance to be published for six days in said daily newspaper in the manner required by law.

Passed and adopted by the said Common Council of the said City of San Diego, California, this 18th day of March, 1907, by the following vote, to-wit:

AYES---Councilmen Thorpe, Blochman, Kelly, McNeill, Creelman, Reynolds and Goldkamp.

NOES---None.

ABSENT-Councilmen Johnson and Morrow.

E.C. THORPE,

President Pro-Tempore of the Common Council
of the City of San Diego, California.

I HEREBY CERTIFY that the above and foregoing Resolution of Intention was passed by the Common Council of the said City of San Diego, at the time and by the vote above stated.

J.T. BUTLER,

(SEAL)

City Clerk of the City of San Diego, California, and Ex-Officio
Clerk of the Common Council of the City of San Diego.

By PERCY L. DAY, Deputy.

I hereby approve the foregoing resolution this 20th day of March, 1907.

JOHN L. SEHON,

Mayor of the City of San Diego, California.

I hereby certify that the above and foregoing is a full, true and correct copy of Resolution No. 3193, of the resolutions of the City of San Diego, California, as adopted by the Common Council of said City on the 18th day of March, 1907, and as approved by the Mayor of said City on the 20th day of March, 1907.

J.T. BUTLER,

City Clerk of the City of San Diego, California.

By H. C. Hensley, Deputy.

R E S O L U T I O N N O. 3 1 9 4.

Awarding a contract for work on Ivy street.

WHEREAS, the Common Council of the City of San Diego, California, did, on the 4th day of February 1907, duly adopt Resolution No. 3120 wherein and whereby it did order work and improvement to be done upon Ivy street, as described in said Resolution, and between the points on said street in said Resolution set forth, which resolution is by reference thereto incorporated herein;

AND WHEREAS, said Resolution was, by the Mayor of said City, on the 9th day of February 1907, duly approved. And said Resolution did further require and direct the Clerk of said City to post notice with specifications inviting sealed proposals or bids at the place and for the time required by law, for doing the work in said resolution ordered, and also did require and direct said Clerk to cause the said notice of said work inviting said proposals and referring to the specifications posted and on file, to be published in the newspaper designated in said Resolution for the time required by law;

AND WHEREAS, said notice has been posted and published as required by law and the provisions of said Resolution;

AND WHEREAS, in response to said notice, sealed proposals or bids for doing said work have been delivered to the Clerk of the Common Council of said City and said Common Council, in open session, on the 4th day of March 1907, having opened, examined and publicly declared all said proposals or bids offered, and each proposals or bids having been accompanied by a check or bond satisfactory to said Common Council,

NOW THEREFORE, IT IS HEREBY RESOLVED, that said Common Council hereby rejects all of said proposals and bids except that next herein mentioned, and hereby awards the contract for said work to the lowest regular responsible bidder, to-wit: John Engebretsen at the following prices, as specified in his proposals on file in the office of the Clerk of the said City of San Diego for doing the work described in said Resolution No. 2120.

The Clerk of the said City of San Diego is hereby directed to post a notice of this award conspicuously for five days on or near the chamber door of the said Common Council of the said City of San Diego, and also to cause said notice to be published for two days in the San Diego Union and Daily Bee, a daily newspaper, published and circulated and of general circulation in the said City of San Diego, and hereby designated for that purpose.

Passed and adopted by the Common Council of the said City of San Diego, California this 18th day of March 1907, by the following vote, to-wit:

AYES---Councilmen Thorpe, Blochman, Kelly, McNeill, Creelman, Reynolds and Goldkamp.

NOES---None.

ABSENT-Councilmen Johnson and Morrow.

E.C. THORPE,
President Pro Tempore of the Common Council
of the City of San Diego, California.

I HEREBY CERTIFY that the above and foregoing Resolution of Award was passed by the Common Council of the said City of San Diego, at the time and by the vote above stated.

(SEAL)
J.T. BUTLER,
City Clerk of the City of San Diego, California, and Ex-Officio
Clerk of the Common Council of the said City of San Diego.
By PERCY L. DAY, Deputy.

I hereby approve the foregoing resolution this 20th day of March, 1907.

JOHN L. SEHON,
Mayor of the City of San Diego, California.

I hereby certify that the above and foregoing is a full, true and correct copy of Resolution No. 3194, of the resolutions of the City of San Diego, California, as adopted by the Common Council of said City on the 18th day of March, 1907, and as approved by the Mayor of said City on the 20th day of March, 1907.

J.T. BUTLER,
City Clerk of the City of San Diego, California.
By _____, Deputy.

R E S O L U T I O N N O. 3 1 9 5.

Awarding a contract for work on Twenty-sixth street.

WHEREAS, the Common Council of the City of San Diego, California, did, on the 4th day of February 1907, duly adopt Resolution No. 3122 wherein and whereby it did order work and improvement to be done upon Twenty-sixth street, as described in said Resolution, and between the points on said street in said Resolution set forth, which resolution is by reference thereto incorporated herein;

AND WHEREAS, said Resolution was, by the Mayor of said City, on the 9th day of February 1907, duly approved. And said resolution did further require and direct the Clerk of said City to post notice with specifications inviting sealed proposals or bids at the place and for the time required by law, for doing the work in said resolution ordered, and also did require and direct said Clerk to cause the said notice of said work inviting said proposals and referring to the specifications posted and on file, to be published in the newspaper designated in said Resolution for the time required by law;

AND WHEREAS, said notice has been posted and published as required by law and the provisions of said Resolution;

AND WHEREAS, in response to said notice, sealed proposals or bids for doing said work have been delivered to the Clerk of the Common Council of said City and said Common Council, in open session, on the 4th day of March, 1907, having opened, examined and publicly declared all said proposals or bids offered, and each of said proposals or bids having

been accompanied by a check or bond satisfactory to said Common Council,

NOW THEREFORE, IT IS HEREBY RESOLVED, that said Common Council hereby rejects all of said proposals and bids except that next herein mentioned, and hereby awards the contract for said work to the lowest regular responsible bidder, to-wit: Olof Nelson at the following prices, as specified in his proposals on file in the office of the Clerk of the said City of San Diego for doing the work described in said Resolution No. 3122.

The Clerk of the said City of San Diego is hereby directed to post a notice of this award conspicuously for five days on or near the chamber door of the said Common Council of the said City of San Diego, and also to cause said notice to be published for two days in the San Diego Union and Daily Bee a daily newspaper, published and circulated and of general circulation in the said City of San Diego, and hereby designated for that purpose.

Passed and adopted by the Common Council of the said City of San Diego, California, this 18th day of March, 1907, by the following vote, to-wit:

AYES---Councilmen Thorpe, Blochman, Kelly, McNeill, Creelman, Reynolds and Goldkamp.

NOES---None.

ABSENT-Councilmen Johnson and Morrow.

E.C. THORPE,

President Pro-Tempore of the Common Council
of the City of San Diego, California.

I HEREBY CERTIFY that the above and foregoing Resolution of Award was passed by the Common Council of the said City of San Diego, at the time and by the vote above stated.

J.T. BUTLER,

(SEAL)

City Clerk of the City of San Diego, California, and Ex-Officio
Clerk of the Common Council of the said City of San Diego.

By PERCY L. DAY, Deputy.

I hereby approve the foregoing resolution this 20th day of March, 1907.

JOHN L. SEHON,

Mayor of the City of San Diego, California.

I hereby certify that the above and foregoing is a full, true and correct copy of Resolution No. 3195, of the resolutions of the City of San Diego, California, as adopted by the Common Council of said City on the 18th day of March, 1907, and as approved by the Mayor of said City on the 20th day of March, 1907.

J.T. BUTLER,

City Clerk of the City of San Diego, California.

By H.C. Hensley, Deputy.

R E S O L U T I O N N O. 3 1 9 6.

RESOLUTION ORDERING THE WORK
OF SIDEWALKING AND CURBING NATIONAL AVENUE FROM
THE SOUTH LINE OF "N" STREET TO THE WEST LINE OF
TWENTY-SIXTH STREET.

RESOLVED by the Common Council of the City of San Diego, a municipal corporation in the County of San Diego, State of California, that the public interest and convenience of said city require that the street work hereinafter described be done, and therefore the said common Council hereby orders the following street work to be done in said city, to wit:

That National avenue in the said City of San Diego, California, on both sides thereof, from the south line of "N" street to the west line of Twenty-sixth street, including both sides of all intersections of streets between said points (excepting where, at the time of the adoption by this common council on the 14th day of January, 1907, of Resolution of Intention No. 3060, already sidewalked with concrete, and also excepting such portions of the said National avenue and the said intersection of streets between said points, required by law to be kept in order or repair by any person or company having railroad tracks thereon, and excepting the sidewalks in front of lots 29, 30, 36, 37, 38 in Block 133 in Mannasse & Schiller's Addition and in front of lots 23 and 24 in Block 140 of Mannasse & Schiller's Addition in said city, all according to the map of said Mannasse & Schiller's Addition on file in the office of the County Recorder of San Diego County) be sidewalked with concrete the base or foundation of which shall be three inches in thickness and composed of one part, by volume, of Portland cement, two parts of sand, and four parts of gravel, according to the specifications therefor contained in Ordinance No. 1140 of the ordinances of the said City of San Diego, entitled, "An Ordinance Prescribing Specifications for Sidewalking and Curbing in the City of San Diego, California," approved on the 17th day of June, 1902, now on file in the office of the Clerk of the said City of San Diego.

Also that the said National avenue, on both sides thereof, from the said south line of "N" street to the west line of Twenty-sixth street, including both sides of all intersections of streets between said points (excepting where, at the time of the adoption by this common council on the 14th day of January, 1907, of Resolution of Intention No. 3060, already curbed with concrete or natural stone, and also excepting such portions of the said National Avenue and the said intersections of streets between said points required by law to be kept in order or repair by any person or company having railroad tracks thereon, and excepting the curbing in front of lots 29, 30, 36, 37, 38, in Block 133 in Mannasse & Schiller's Addition and in front of lots 23 and 24 in Block 140 of Mannasse & Schiller's Addition in said city, all according to the map of said Mannasse & Schiller's Addition on file in the office of the County Recorder of San Diego County) be curbed with concrete according to the specifications therefor contained in said Ordinance No. 1140.

The San Diego Union and Daily Bee, a daily newspaper published and circulated and of general circulation in said City of San Diego, is hereby designated as the newspaper in which this Resolution Ordering Work, and the notice of said work inviting sealed proposals for doing the same, shall be published, in the manner and form, and by the persons required by law.

The Clerk of the said City of San Diego is hereby directed to post conspicuously for five days on or near the chamber door of the said Common Council, in the manner and form required by law, a notice with specifications inviting sealed proposals or bids for doing said work; and said Clerk is hereby directed to publish, for two days, in the manner and form required by law, a notice of said work, inviting sealed proposals or bids for doing the said work, and referring to the specifications posted or on file, in the said newspaper, designated as aforesaid for that purpose. Said notice shall require either a certified check or bond, as prescribed by law, for an amount not less than ten per cent of

the aggregate of the proposal.

Said Clerk of the said City of San Diego is also hereby directed to publish this resolution ordering work, for two days, in the manner required by law, in said newspaper hereinbefore designated for that purpose.

Passed and adopted by the Common Council of the said City of San Diego, California, this 18th day of March, 1907, by the following vote, to-wit:

AYES---Councilmen Thorpe, Blochman, Kelly, McNeill, Creelman, Reynolds and Goldkamp.

NOES---None.

ABSENT-Councilmen Johnson and Morrow.

E.C. THORPE,

President Pro-Tempore of the Common Council
of the City of San Diego, California.

I HEREBY CERTIFY that the above and foregoing Resolution Ordering Work was passed by the Common Council of the said City of San Diego, at the time and by the vote, above stated.

J.T. BUTLER,

(SEAL)

City Clerk of the City of San Diego, California, and Ex-Officio

Clerk of the Common Council of the said City of San Diego.

By PERCY L. DAY, Deputy.

I hereby approve the foregoing resolution this 20th day of March, 1907.

JOHN L. SEHON,

Mayor of the City of San Diego, California.

I hereby certify that the above and foregoing is a full, true and correct copy of Resolution No. 3196, of the resolutions of the City of San Diego, California, as adopted by the Common Council of said City on the 18th day of March, 1907, and as approved by the Mayor of said City on the 20th day of March, 1907.

J.T. BUTLER,

City Clerk of the City of San Diego, California.

By H.C. Hansley, Deputy.

RESOLUTION NO. 3197.

RESOLUTION ORDERING THE WORK
OF GRADING "H" STREET FROM THE EAST LINE OF
TWENTY-FIFTH STREET TO THE WEST LINE OF
THIRTIETH STREET AND CONSTRUCT FOUR
CULVERTS THEREON.

RESOLVED, by the Common Council of the City of San Diego, a municipal corporation in the County of San Diego, State of California, that the public interest and convenience of said city require that the street work hereinafter described be done, and therefore the said common council hereby orders the following street work to be done in said city, to wit:

That "H" street in the City of San Diego, California, including the side-

walks thereof, from the east line of Twenty-fifth street to the west line of Thirtieth street, including all intersections of streets between said points and the sidewalks of such intersections (excepting such portions of the said "H" street and the said intersections of streets, between said points, required by law to be kept in order or repair by any person or company having railroad tracks thereon, and excepting the intersections of cross-streets, at the time of the adoption by this common council, on the 7th day of January, 1907, of Resolution of Intention No. 3043, already graded or by this common council already ordered graded intersecting said "H" street between said points) be graded to the official grade thereof according to the specifications therefor contained in Ordinance No. 2061 of the ordinances of the said City of San Diego, entitled, "An Ordinance Providing Specifications for the Grading of Streets in the City of San Diego, California," approved on the 6th day of June, 1905.

And also that as a part of said work there be constructed upon said "H" street, between the points thereon hereinbefore mentioned, the following culverts, to wit:

- (a) A re-inforced concrete culvert across "H" street between Twenty-fifth and Twenty-sixth streets;
- (b) A double twenty-four inch pipe culvert at the intersection of "H" street with Twenty-seventh street;
- (c) A re-enforced concrete culvert at the intersection of "H" street with Twenty-eighth street;
- (d) A re-enforced concrete culvert across "H" street between Twenty-ninth and Dodson streets;

together with their catch-basins and other appertaining structures as shown by the plans, drawings and specifications hereinafter referred to.

A more particular description of the respective locations of each of said culverts and its appertaining structures is contained in the plans, drawings and specifications therefor hereinafter referred to.

Each of said culverts, with the appurtenances thereto, is to be located at the place on said "H" street shown by, and constructed of the materials provided by, and in the manner and in all respects according to, the plans, specifications and drawings therefor contained in that certain document on file in the office of the Clerk of said City of San Diego, and endorsed as follows, to wit: "Document No. 15561 Filed Dec 24 1906 J.T. Butler City Clerk. By Percy L. Day Deputy Communication from City Engineer. Estimate of yardage for grading "H" street, from 25th to 30th streets: also plans & specifications for necessary culverts.", and copies of which plans, drawings and specifications are on file in the office of the city engineer of said city, and the said plans, drawings and specifications are hereby approved and adopted as the plans, drawings and specifications for the construction of said culverts and all their appertaining structures as shown thereby, and by reference thereto said plans, drawings and specifications are incorporated herein and made a part hereof.

That the contractor or contractors to whom a contract shall be awarded for doing said work shall take and remove from the streets to be graded all surplus dirt and material which may result from the doing of said work.

That all said work shall be done under the direction and to the satisfaction of the superintendent of streets of said city, and the materials used shall be to the satisfaction of said superintendent of streets.

The San Diego Union and Daily Bee, a daily newspaper published and circulated and of general circulation in said City of San Diego, is hereby designated as the newspaper in which this Resolution Ordering Work, and the notice of said work inviting sealed proposals for doing the same, shall be published, in the manner and form, and by the persons required by law.

The Clerk of the said City of San Diego is hereby directed to post conspicuously for five days on or near the chamber door of the said Common Council, in the manner and form required by law, a notice with specifications inviting sealed proposals or bids for doing said work; and said Clerk is hereby directed to publish, for two days, in the manner and form required by law, a notice of said work, inviting sealed proposals or bids for doing the said work, and referring to the specifications posted or on file, in the said newspaper, designated as aforesaid for that purpose. Said notice shall require either a certified check or bond, as prescribed by law, for an amount not less than ten per cent. of the aggregate of the proposal.

Said Clerk of the said City of San Diego is also hereby directed to publish this resolution ordering work, for two days, in the manner required by law, in said newspaper hereinbefore designated for that purpose.

Passed and adopted by the Common Council of the said City of San Diego, California, this 18th day of March, 1907, by the following vote, to-wit:

AYES---Councilmen Thorpe, Blochman, Kelly, McNeill, Creelman, Reynolds and Goldkamp.

NOES---None.

ABSENT-Councilmen Johnson and Morrow.

E.C. THORPE,

President Pro-Tempore of the Common Council
of the City of San Diego, California.

I HEREBY CERTIFY that the above and foregoing Resolution Ordering Work was passed by the Common Council of the said City of San Diego, at the time and by the vote, above stated.

J.T. BUTLER,

(SEAL)

City Clerk of the City of San Diego, California, and Ex-Officio
Clerk of the Common Council of the said City of San Diego.

By PERCY L. DAY, Deputy.

I hereby approve the foregoing resolution this 20th day of March, 1907.

JOHN L. SEHON,

Mayor of the City of San Diego, California.

I hereby certify that the above and foregoing is a full, true and correct copy of Resolution No. 3197, of the resolutions of the City of San Diego, California, as adopted by the Common Council of said City on the 18th day of March, 1907, and as approved by the Mayor of said City on the 20th day of March, 1907.

J.T. BUTLER,

City Clerk of the City of San Diego, California.

By H.C. Hensley, Deputy.

R E S O L U T I O N N O. 3 1 9 8.

RESOLUTION ORDERING THE WORK
OF GRADING THIRTY-SECOND STREET FROM THE SOUTH
LINE OF "B" STREET TO THE NORTH LINE OF "M" STREET.

RESOLVED by the Common Council of the City of San Diego, a municipal corporation in the County of San Diego, State of California, that the public interest and convenience of said city require that the street work hereinafter described be done, and therefore the said common council hereby orders the following street work to be done in said city, to wit:

That Thirty-second street in the City of San Diego, California, including the sidewalks thereof, from the south line of "B" street to the north line of "M" street, including all intersections of streets between said points and the sidewalks of such intersections (excepting such portions of the said Thirty-second street and the said intersections of streets, between said points, required by law to be kept in order or repair by any person or company having railroad tracks thereon, and excepting the intersections of cross-streets, at the time of the adoption by this common council, on the 7th day of January, 1907, of Resolution of Intention No. 3045, already graded or by this common council already ordered graded intersecting said Thirty-second street between said points) be graded to the official grade thereof according to the specifications therefor contained in Ordinance No. 2061 of the ordinances of the said City of San Diego, entitled, "An Ordinance Providing Specifications for the Grading of Streets in the City of San Diego, California," approved on the 6th day of June, 1905.

That the contractor or contractors to whom a contract shall be awarded for doing said work shall take and remove from the streets to be graded all surplus dirt and material which may result from the doing of said work.

The San Diego Union and Daily Bee, a daily newspaper published and circulated and of general circulation in said City of San Diego, is hereby designated as the newspaper in which this Resolution Ordering Work, and the notice of said work inviting sealed proposals for doing the same, shall be published, in the manner and form, and by the persons required by law.

The Clerk of the said City of San Diego is hereby directed to post conspicuously for five days on or near the chamber door of the said Common Council, in the manner and form required by law, a notice with specifications inviting sealed proposals or bids for doing said work; and said Clerk is hereby directed to publish, for two days, in the manner and form required by law, a notice of said work, inviting sealed proposals or bids for doing the said work, and referring to the specifications posted or on file, in the said newspaper, designated as aforesaid for that purpose. Said notice shall require either a certified check or bond, as prescribed by law, for an amount not less than ten per cent. of the aggregate of the proposal.

Said Clerk of the said City of San Diego is also hereby directed to publish this resolution ordering work, for two days, in the manner required by law, in said newspaper hereinbefore designated for that purpose.

Passed and adopted by the Common Council of the said City of San Diego, California, this 18th day of March, 1907, by the following vote, to-wit:

AYES---Councilmen Thorpe, Blochman, Kelly, McNeill, Creelman, Reynolds and Goldkamp.

NOES---None.

ABSENT-Councilmen Johnson and Morrow.

E.C.THORPE,

President Pro-Tempore of the Common Council
of the City of San Diego, California.

I HEREBY CERTIFY that the above and foregoing Resolution Ordering Work was passed by the Common Council of the said City of San Diego, at the time and by the vote, above stated.

J.T.BUTLER,

(SEAL)

City Clerk of the City of San Diego, California, and Ex-Officio
Clerk of the Common Council of the said City of San Diego.

By PERCY L. DAY, Deputy.

I hereby approve the foregoing resolution this 20th day of March, 1907.

JOHN L. SEHON,

Mayor of the City of San Diego, California.

I hereby certify that the above and foregoing is a full, true and correct copy of Resolution No. 3198, of the resolutions of the City of San Diego, California, as adopted by the Common Council of said City on the 18th day of March, 1907, and as approved by the Mayor of said City on the 20th day of March, 1907.

J.T.BUTLER,

City Clerk of the City of San Diego, California.

By H.C. Henaley, Deputy.

R E S O L U T I O N N O . 3 1 9 9 .

RESOLUTION ORDERING THE WORK

OF GRADING "G" STREET FROM THE EAST LINE OF TWENTY-FIFTH STREET TO THE EAST LINE OF TWENTY-SIXTH STREET
AND CONSTRUCT A CULVERT THEREON.

RESOLVED, by the Common Council of the City of San Diego, a municipal corporation in the county of San Diego, State of California, that the public interest and convenience of said city require that the street work hereinafter described be done, and therefore the said Common Council hereby orders the following street work to be done in said city, to wit:

That "G" street in the City of San Diego, California, including the sidewalks thereof, from the east line of Twenty-fifth street to the east line of Twenty-sixth street, including all intersections of streets between said points and the sidewalks of such intersections (excepting such portions of the said "G" street and the said intersections of streets, between said points, required by law to be kept in order or repair by any person or company having railroad tracks thereon, and excepting the intersections of cross-streets, at the time of the adoption by this common council on the 7th day of January, 1907, of Resolution of Intention No. 3061, already graded or by this common council already ordered graded intersecting said "G" street between said points) be graded to the official grade thereof according to the specifications therefor contained in Ordinance No. 2061 of the ordinances of the said City of San Diego, entitled, "An Ordinance Providing Specifications for the Grading of streets in the City of San Diego, California," approved on the

6th day of June, 1905.

Also, that as a part of said work there be constructed upon said "G" street between the points thereon hereinbefore mentioned a re-enforced concrete culvert, together with its catch-basins and other appertaining structures, as shown by the plans, drawings and specifications hereinafter referred to. The said concrete culvert and appurtenances thereto to be located upon said "G" street between said Twenty-fifth and Twenty-sixth streets at the place shown by the said plans and drawings and to be constructed of the materials provided by, and in the manner and in all respects according to the aforesaid plans, drawings and specifications therefor contained in that certain document on file in the office of the Clerk of said City of San Diego and endorsed as follows, to wit: "Document No. 15558 Filed Dec 24 1906 J.T. Butler City Clerk. By Percy L. Day, Deputy. Communication from City Engineer Estimate of yardage for grading ^{of} "G" from 25th to 26th streets. also plans and specifications for necessary culvert.", and copies of which said plans, drawings and specifications are on file in the office of the city engineer of said city, and the said plans, drawings and specifications are hereby approved and adopted as the plans, drawings and specifications for the construction of said re-enforced concrete culvert and all its appertaining structures as shown thereby, and by reference thereto said plans, drawings and specifications are incorporated herein and made a part hereof.

That the contractor or contractors to whom a contract shall be awarded for doing said work shall supply the deficiency of earth and material that may be necessary for the doing thereof and grading said streets.

That all said work shall be done under the direction and to the satisfaction of the superintendent of streets of said city, and the materials used shall be to the satisfaction of said superintendent of streets.

The San Diego Union and Daily Bee, a daily newspaper published and circulated and of general circulation in said City of San Diego, is hereby designated as the newspaper in which this Resolution Ordering Work, and the notice of said work inviting sealed proposals for doing the same, shall be published, in the manner and form, and by the persons required by law.

The Clerk of the said City of San Diego is hereby directed to post conspicuously for five days on or near the chamber door of the said Common Council, in the manner and form required by law, a notice with specifications inviting sealed proposals or bids for doing said work; and said Clerk is hereby directed to publish, for two days, in the manner and form required by law, a notice of said work, inviting sealed proposals or bids for doing the said work, and referring to the specifications posted or on file, in the said newspaper, designated as aforesaid for that purpose. Said notice shall require either a certified check or bond, as prescribed by law, for an amount not less than ten per cent. of the aggregate of the proposal.

Said Clerk of the said City of San Diego is also hereby directed to publish this resolution ordering work, for two days, in the manner required by law, in said newspaper hereinbefore designated for that purpose.

Passed and adopted by the Common Council of the said City of San Diego, California, this 18th day of March, 1907, by the following vote, to-wit:

AYES---Councilmen Thorpe, Blochman, Kelly, McNeill, Creelman, Reynolds and Goldkamp.

NOES---None.

ABSENT-Councilmen Johnson and Morrow.

E.C. THORPE,

President Pro-Tempore of the Common Council
of the City of San Diego, California.

I HEREBY CERTIFY that the above and foregoing Resolution Ordering Work was passed by the Common Council of the said City of San Diego, at the time and by the vote, above stated.

J.T. BUTLER,

(SEAL)

City Clerk of the City of San Diego, California, and Ex-Officio
Clerk of the Common Council of the said City of San Diego.

By PERCY L. DAY, Deputy.

I hereby approve the foregoing resolution this 20th day of March, 1907,

JOHN L. SEHON,

Mayor of the City of San Diego, California.

I hereby certify that the above and foregoing is a full, true and correct copy of Resolution No. 3199, of the resolutions of the City of San Diego, California, as adopted by the Common Council of said City on the 18th day of March, 1907, and as approved by the Mayor of said City on the 20th day of March, 1907.

J.T. BUTLER,

City Clerk of the City of San Diego, California.

By H.C. Hensley, Deputy.

RESOLUTION OF INTENTION NO. 3200.

TO CLOSE THAT PART OF PENNSYLVANIA AVENUE FROM THE
ALLEY BETWEEN SEVENTH AND EIGHTH STREETS TO THE
WEST LINE OF NINTH STREET.

BE IT RESOLVED, By the Common Council of the City of San Diego, as follows:

That it is the intention of the Common Council of the City of San Diego and State of California, to order the following street work and improvement to be done, to-wit:

To close that part of Pennsylvania avenue from the alley between Seventh and Eighth streets to the west line of Ninth street.

And that it is not deemed necessary that any land be taken therefor.

That the district of lands to be affected and benefited by said work and improvement and to be assessed to pay the damages, costs and expenses thereof is included within the following exterior boundaries, to wit:

Commencing on the north line of Pennsylvania avenue at its intersection with the east line of the alley between Seventh and Eighth streets, thence north along the east line of said alley 100 feet, thence east parallel with the north line of Pennsylvania avenue to an intersection with the west line of Ninth street, thence south along the west line of Ninth Street to a point 100 feet south of the south line of Pennsylvania avenue, thence west and parallel with the south line of Pennsylvania to the east line of the alley between Seventh and Eighth streets, thence north along the east line of said alley to the point of commencement, the said Ninth street being described as it appears upon the map of La Canyada Villa Tract; all of said streets and

lands being within the City of San Diego, County of San Diego, State of California, and excepting from the district hereinbefore described all public streets, roads, alleys, highways and parks.

That the San Diego Union and Daily Bee, a daily newspaper published and circulated, and of general circulation, in the ^{said} City of San Diego, be and it is hereby designated as the newspaper in which the Street Superintendent of said City shall cause to be published, in the manner and form required by law, notice of the passage of this Resolution of Intention, and the said Street Superintendent is hereby directed to cause notices of the passage of this resolution to be posted in the manner and form required by law, and to cause a notice similar in substance to be published in said newspaper for a period of ten days in the manner required by law.

Passed and adopted by the said Common Council of the said City of San Diego, California, this 18th day of March, 1907, by the following vote, to-wit:

AYES---Councilmen Thorpe, Blochman, Kelly, McNeill, Creelman, Reynolds and Goldkamp.

NOES---None.

ABSENT-Councilmen Johnson and Morrow.

E.C. THORPE,

President Pro-Tempore of the Common Council
of the City of San Diego, California.

I HEREBY CERTIFY that the above and foregoing Resolution of Intention was passed by the Common Council of the said City of San Diego, at the time and by the vote above stated.

J.T. BUTLER,

(SEAL)

City Clerk of the City of San Diego, California, and Ex-Officio
Clerk of the Common Council of the City of San Diego.

By PERCY L. DAY, Deputy.

I hereby approve the foregoing resolution this 22nd day of March, 1907.

JOHN L. SEHON,

Mayor of the City of San Diego, California.

I hereby certify that the above and foregoing is a full, true and correct copy of Resolution No. 3200, of the resolutions of the City of San Diego, California, as adopted by the Common Council of said City on the 18th day of March, 1907, and as approved by the Mayor of said City on the 22nd day of March, 1907.

J.T. BUTLER,

City Clerk of the City of San Diego, California.

By H. C. Hensley, Deputy.

R E S O L U T I O N O F I N T E N T I O N N O . 3 2 0 1 .

TO CLOSE THAT PART OF EIGHTH STREET FROM THE
NORTH LINE OF BROOKES AVENUE TO THE SOUTH LINE
OF PENNSYLVANIA AVENUE IN THE CITY OF SAN DIEGO.

BE IT RESOLVED, By the Common Council of the City of San Diego, as follows:

That it is the intention of the Common Council of the City of San Diego,

a municipal corporation in the County of San Diego and State of California, to order the following street work and improvement to be done, to wit:

To close that part of Eighth street from the north line of Brookes avenue to the south line of Pennsylvania avenue.

And that it is not deemed necessary that any land be taken therefor.

That the district of lands to be affected and benefited by said work and improvement and to be assessed to pay the damages, costs and expenses thereof is included within the following exterior boundaries, to wit:

Commencing on the south line of Pennsylvania avenue 100 feet west of the west line of Eighth street, thence easterly along the south line of Pennsylvania avenue to the southwest corner of Pennsylvania avenue and Ninth street, thence following the course of the west line of Ninth street to the northwest corner of Ninth street and Brookes avenue, thence westerly along the north line of Brookes avenue to a point 100 feet west of the west line of Eighth street, thence northerly to the point of beginning, the said Ninth street being described according as it appears upon the map of La Canyada Villa Tract, all of said streets and lands being within the City of San Diego, County of San Diego, State of California; and excepting from the district hereinbefore described all public streets, roads, alleys, highways and parks.

That the San Diego Union and Daily Bee, a daily newspaper published and circulated, and of general circulation, in the said City of San Diego, be and it is hereby designated as the newspaper in which the Street Superintendent of said City shall cause to be published, in the manner and form required by law, notice of the passage of this Resolution of Intention, and the said Street Superintendent is hereby directed to cause notices of the passage of this resolution to be posted in the manner and form required by law, and to cause a notice similar in substance to be published in said newspaper for a period of ten days in the manner required by law.

Passed and adopted by the said Common Council of the said City of San Diego, California, this 18th day of March, 1907. by the following vote, to-wit:

AYES---Councilmen Thorpe, Blochman, Kelly, McNeill, Creelman, Reynolds and Goldkamp.

NOES---None.

ABSENT-Councilmen Johnson and Morrow.

E.C. THORPE,

President Pro-Tempore of the Common Council
of the City of San Diego, California.

I HEREBY CERTIFY that the above and foregoing Resolution of Intention was passed by the Common Council of the said City of San Diego, at the time and by the vote above stated.

J.T. BUTLER,

(SEAL)

City Clerk of the City of San Diego, California, and Ex-Officio
Clerk of the Common Council of the City of San Diego.

By PERCY L. DAY, Deputy.

I hereby approve the foregoing resolution this 22nd day of March, 1907.

JOHN L. SEHON,

Mayor of the City of San Diego, California.

I hereby certify that the above and foregoing is a full, true and correct copy of Resolution No. 3201, of the resolutions of the City of San Diego, California, as adopted by the Common Council of said City on the 18th day of March, 1907, and as approved by the Mayor of said City on the 22nd day of March, 1907.

J.T.BUTLER,

City Clerk of the City of San Diego, California.

By H. C. Hensley, Deputy.

RESOLUTION NO. 3202.

BE IT RESOLVED, By the Common Council of the City of San Diego, as follows:

That permission be and it is hereby granted to Charles H. Nearpass to erect a V-shaped sign on the building at 522 Sixth street, said sign to be put up in such a manner as to be absolutely safe.

I hereby certify that the above and foregoing is a full, true and correct copy of Resolution No. 3202, of the resolutions of the City of San Diego, California, as adopted by the Common Council of said City on the 25th day of March, 1907.

J.T.BUTLER,

City Clerk of the City of San Diego, California.

By H. C. Hensley, Deputy.

RESOLUTION NO. 3203.

BE IT RESOLVED, By the Common Council of the City of San Diego, as follows:

That Julia S.J. Riall is hereby authorized to connect with the city water main at the intersection of Grant and Thorn streets, with a two-inch water pipe, and to lay said two-inch water pipe west on Thorn street to Curlew street, thence south on Curlew street a distance of 200 feet, at her own expense, and to tap said water pipe for the purpose of supplying her property, fronting on Curlew street for the said 200 feet.

I hereby certify that the above and foregoing is a full, true and correct copy of Resolution No. 3203, of the Resolutions of the City of San Diego, California, as adopted by the Common Council of said City on the 25th day of March, 1907.

J.T.BUTLER,

City Clerk of the City of San Diego, California.

By H. C. Hensley, Deputy.

RESOLUTION NO. 3204.

BE IT RESOLVED, By the Common Council of the City of San Diego, as follows:

That it be and is hereby determined by this Common Council that Twenty-sixth street from the north line of E street to the south line of D street, be improved between said points by the construction of sidewalks and curbs thereon, in accordance with the specifications for such work as contained in Ordinance No. 1140, approved June 17th, 1902.

That the owners of property fronting upon said street between said points shall have until the 3rd day of June 1907 within which to construct sidewalks and curbs thereon at private contract.

That the City Engineer be and he is hereby authorized and directed to prepare a profile of the sidewalk of said street between said points, and furnish to any person applying therefor and estimate of the number of cubic yards of excavation or embankment necessary to bring any portion of the sidewalk of said street to its official grade.

That on said 3rd day of June 1907 said City Engineer shall furnish this Council a detailed report showing the amount of sidewalking and curbing yet to be done on said street between said points.

That the City Clerk advertise the fact that said improvement has been decided upon, and that property owners desiring to construct sidewalks and curbs by private contract must complete said work on or before the said 3rd day of June 1907.

I hereby certify that the above and foregoing is a full, true and correct copy of Resolution No. 3204, of the resolutions of the City of San Diego, California, as adopted by the Common Council of said City on the 25th day of March, 1907.

J. T. BUTLER,

City Clerk of the City of San Diego, California.

By H. C. Hensley, Deputy.

RESOLUTION NO. 3205.

BE IT RESOLVED, By the Common Council of the City of San Diego, as follows:

That the city engineer be and he is hereby directed to submit a list of elevations to establish the grade of Essex street, from the east line of 10th street to the west line of Richmond street.

I hereby certify that the above and foregoing is a full, true and correct copy of Resolution No. 3205, of the resolutions of the City of San Diego, California, as adopted by the Common Council of said City on the 25th day of March, 1907.

J. T. BUTLER,

City Clerk of the City of San Diego, California.

By H. C. Hensley, Deputy.

RESOLUTION NO. 3206.

BE IT RESOLVED, By the Common Council of the City of San Diego, as follows:

That the City Engineer of said city prepare and furnish this Common Council with the cross-sections and necessary culverts for the paving of "G" street in said City from the west line of Fourth to the west line of Atlantic streets, and from curb line to curb line, with asphalt pavement on a six inch asphalt grade base.

I hereby certify that the above and foregoing is a full, true and correct copy of Resolution No. 3206, of the resolutions of the City of San Diego, California, as

adopted by the Common Council of said City on the 25th day of March, 1907.

J.T.BUTLER,

City Clerk of the City of San Diego, California.

By H.C. Hensley, Deputy.

RESOLUTION NO. 3207.

BE IT RESOLVED, By the Common Council of the City of San Diego, as follows:

That the Board of Public Works be and it is hereby directed to issue a permit to C.D. Rolfe to sidewalk and curb in front of lots 1, 2, ³ and 4, Block 44, Middletown, fronting on Columbia street, between Fir and Grape streets, provided that said work be done within ninety days from March 25th, 1907.

I hereby certify that the above and foregoing is a full, true and correct copy of Resolution No. 3207, of the resolutions of the City of San Diego, California, as adopted by the Common Council of the said City on the 25th day of March, 1907.

J.T.BUTLER,

City Clerk of the City of San Diego, California.

By H.C. Hensley, Deputy.

RESOLUTION NO. 3208.

BE IT RESOLVED, By the Common Council of the City of San Diego, as follows:

That the San Diego Electric Railway Company is authorized to construct its railroad track on Second street between Brookes avenue and Pennsylvania avenue on the grade shown upon the plat hereto attached and marked on said plat "Grade proposed for S.D. Elect. Ry." or such modification of such plans as may seem best to the Board of Public Works.

I hereby certify that the above and foregoing is a full, true and correct copy of Resolution No. 3208, of the resolutions of the City of San Diego, California, as adopted by the Common Council of said City on the 25th day of March, 1907.

J.T.BUTLER,

City Clerk of the City of San Diego, California.

By H.C. Hensley, Deputy.

RESOLUTION NO. 3209.

AWARDING A CONTRACT FOR WORK ON ALBATROSS STREET.

WHEREAS, the Common Council of the City of San Diego, California, did, on the 25th day of February 1907, duly adopt Resolution No. 3148 wherein and whereby it did order work and improvement to be done upon Albatross street, as described in said Resolution, and between the points on said street in said Resolution set forth, which Resolution is by reference thereto incorporated herein;

AND WHEREAS, said Resolution was, by the Mayor of said City, on the 2nd day of March, 1907, duly approved. And said Resolution did further require and direct the Clerk of said City to post notice with specifications inviting sealed proposals or bids at the

place and for the time required by law, for doing the work in said resolution ordered, and also did require and direct said Clerk to cause the said notice of said work inviting said proposals and referring to the specifications posted and on file, to be published in the newspaper designated in said Resolution for the time required by law;

AND WHEREAS, said notice has been posted and published as required by law and the provisions of said Resolution;

AND WHEREAS, in response to said notice, sealed proposals or bids for doing said work have been delivered to the Clerk of the Common Council of said City and said Common Council, in open session, on the 18th day of March, 1907, having opened, examined and publicly declared all said proposals or bids offered, and each of said proposals or bids having been accompanied by a check or bond satisfactory to said Common Council,

NOW THEREFORE, IT IS HEREBY RESOLVED, that said Common Council hereby rejects all of said proposals and bids except that next herein mentioned, and hereby awards the contract for said work to the lowest regular responsible bidder, to-wit: McClimans and Brockway, at the following prices, as specified in their proposals on file in the office of the Clerk of the said City of San Diego for doing the work described in said Resolution No.

The Clerk of the said City of San Diego is hereby directed to post a notice of this award conspicuously for five days on or near the chamber door of the said Common Council of the said City of San Diego, and also to cause said notice to be published for two days in the San Diego Union and Daily Bee, a daily newspaper, published and circulated and of general circulation in the said City of San Diego, and hereby designated for that purpose.

Passed and adopted by the Common Council of the said City of San Diego, California, this 25th day of March, 1907, by the following vote, to-wit:

AYES---Councilmen Thorpe, Blochman, McNeill, Creelman, Reynolds and Goldkamp.

NOES---None.

ABSENT-Councilmen Morrow, Kelly, and Johnson.

JAY REYNOLDS,

President, pro-tempore, of the Common Council
of the City of San Diego, California.

I HEREBY CERTIFY that the above and foregoing Resolution of Award was passed by the Common Council of the said City of San Diego, at the time and by the vote above stated.

J. T. BUTLER,

(SEAL)

City Clerk of the City of San Diego, California, and Ex-Officio
Clerk of the Common Council of the said City of San Diego.

By PERCY L. DAY, Deputy.

I hereby approve the foregoing resolution this 26th day of March, 1907.

JOHN L. SEHON,

Mayor of the City of San Diego, California.

I hereby certify that the above and foregoing is a full, true and correct copy of Resolution No. 3209, of the Resolutions of the City of San Diego, California, as adopted by the Common Council of said City on the 25th day of March, 1907, and as approved by the Mayor of said City on the 26th day of March, 1907.

J. T. BUTLER,

City Clerk of the City of San Diego, California.

By H. C. Henaley, Deputy.

R E S O L U T I O N O F I N T E N T I O N N O . 3 2 1 0 .

RESOLUTION OF INTENTION TO PAVE FIFTH STREET, IN THE
CITY OF SAN DIEGO, CALIFORNIA, FROM THE SOUTH LINE OF "A"
STREET TO THE SOUTH LINE OF UNIVERSITY AVENUE, AND TO PAVE
THE INTERSECTIONS OF THE SAID FIFTH STREET WITH CROSS
STREETS BETWEEN SAID POINTS, AND TO CONSTRUCT CERTAIN CULVERTS
THEREON, AND APPROACHES TO SAID CULVERTS, ON CERTAIN CROSS
STREETS INTERSECTING THE SAID FIFTH STREET BETWEEN SAID POINTS.

RESOLVED, that it is the intention of the Common Council of the City of San Diego, a municipal corporation in the County of San Diego, State of California, to order the following work to be done in said City, to-wit:

The paving of Fifth street from the south line of "A" street to the south line of University Avenue, in the City of San Diego, California, from curb line to curb line, including the paving of all intersections of the said Fifth street with cross streets, from curb line to curb line, between the said South line of "A" Street and the said south line of University Avenue, with asphalt macadam pavement, to the official grade thereof, (except that portion of the said Fifth Street and said intersections of said Fifth Street with cross streets between said points required by law to be kept in order or repair by any person or company having railroad tracks thereon, and also excepting that portion of the said Fifth Street and the said intersections of the said Fifth Street with cross streets, between said points, to be occupied by the culverts hereinafter described), according to the specifications therefor contained in Ordinance No. 2707 of the Ordinances of the said City, entitled, "An Ordinance Prescribing Specifications for Asphalt Macadam Pavement for Fifth Street in the City of San Diego, California, from the South Line of "A" Street to the South line of University Avenue," approved on the 16th day of January, 1907, on file in the office of the City Clerk of the said City of San Diego; also according to the plans, drawings and cross-sections and explanatory notes therefor on file in the office of the said City Clerk, endorsed as follows: "Document No. 16385 Filed Feb 25 1907. J.T. Butler, City Clerk. By Percy L. Day Deputy. Communication from City Engineer. Plans & Cross-sections for paving 5th street from "A" street to University Avenue Presented to Common Council and ordered filed 2 - 25 - 07", adopted by said Common Council by Resolution No. 3181 on the 18th day of March, 1907.

A duplicate of which plans, drawings and cross-sections is on file in the City Engineer's office of said city, in that certain record book in said City Engineer's office endorsed, "Street Estimate Book No. 2 Vol. 3 containing drawings referred to in the various reports contained in Street Estimate Book No. 2, at pages one to five, both inclusive. Vol. 3

Also the construction, on said Fifth street, between the said south line of "A" street and the said south line of University avenue, and upon the said intersections of the said Fifth street with cross streets, between said points (except that portion of the said Fifth street, and said intersections of said Fifth street with cross streets, between said points, required by law to be kept in order or repair by any person or company having railroad tracks thereon), of the culverts to be constructed of Portland cement concrete with re-inforced concrete covers and asphalt macadam surface, and also of the culverts (described in said Document Number 16385 as "Gutter Bridges") to be constructed of Portland cement concrete with re-enforced concrete covers, as hereinafter specified.

The construction of said culverts shall include the furnishing of all labor and material necessary for the completion of the tops, sides and bottoms, of said culverts,

and all of their appertaining structures; all of said culverts, together with their appurtenances, to be constructed and located at the places designated and described on the plans, drawings and cross-sections for said culverts, and to be constructed of the materials and of the size and dimensions, and in all respects according to, and in the manner required by, said drawings, plans and cross-sections and the explanatory notes therefor as set forth in said Document No.16385 on file in said City Clerk's office, and according to the specifications therefor contained in said Ordinance No.2707 of the Ordinances of said City.

Also the construction, on the cross-streets which intersect the said Fifth Street, between the said South line of "A" Street and the said South line of University Avenue, of all concrete approaches to the said culverts, or any of them, which are incidental or appurtenant to, or form a part of said culverts, or any of them, as shown on said plans, drawings and cross-sections, said concrete approaches to said culverts to be constructed of the materials, and of the size and dimensions, and in all respects according to, and in the manner required by said drawings, plans and cross-sections, and the explanatory notes therefor, as set forth in said Document Number 16,385, and according to the specifications therefor contained in said Ordinance Number 2707 of the Ordinances of said City.

Also the sidewalking of the east side of the intersection of the said Fifth street with Kalmia street, and the east side of the intersection of the said Fifth street with Maple street, and all of the intersection of the said Fifth street with Redwood street, on both sides thereof, and the east side of the intersection of the said Fifth street with Spruce street, and the east side of the intersection of the said Fifth street with Thorn street, and the east side of the intersection of the said Fifth street with Ivy Lane, and the west side of the intersection of the said Fifth street with Brookes avenue, and all of the intersection of the said Fifth street with Pennsylvania Avenue, on both sides thereof, and all of the intersection of the said Fifth street with Robinson avenue, on both sides thereof, (excepting where already sidewalked with concrete to the official line and grade), with concrete, the base or foundation of which shall be three inches in thickness and composed of one part, by volume, of Portland cement, two parts of sand, and four parts of gravel, according to the specifications therefor contained in Ordinance No.1140 of the Ordinances of the said City of San Diego, entitled, "An Ordinance Prescribing Specifications for Sidewalking and Curbing in the City of San Diego, California," approved on the 17th day of June, 1902, now on file in the office of the Clerk of the said City of San Diego.

Also the curbing of the east side of the intersection of the said Fifth street with Kalmia street, and the east side of the intersection of the said Fifth street with Maple street, and all of the intersection of the said Fifth street with Redwood street, on both sides thereof, and the east side of the intersection of the said Fifth street with Spruce street, and the east side of the intersection of the said Fifth street with Thorn street, and the east side of the intersection of the said Fifth street with Ivy Lane, and the west side of the intersection of the said Fifth street with Brookes avenue, and all of the intersection of the said Fifth street with Pennsylvania avenue, on both sides thereof, and all of the intersection of the said Fifth street with Robinson Avenue, on both sides thereof, (excepting where already curbed with concrete or natural stone to the official curb line and to the official grade as established by the ordinances of the said City of San Diego), with concrete, according to the specifications therefor contained in said Ordinance No.1140.

That said plans, drawings and cross-sections, as set forth and contained in

said Document No.16,385, be, and the same are hereby adopted and approved, and declared to be the plans, drawings and cross-sections under which said work shall be performed.

That the contractor shall be required to make all excavations for said work and remove all surplus dirt and materials obtained in doing said work, from said Fifth street and all the said intersections of the said Fifth street with cross streets between the said south line of "A" street and the said south line of University avenue.

That the San Diego Union and Daily Bee, a daily newspaper published and circulated, and of general circulation, in the said City of San Diego, be and it is hereby designated as the newspaper in which this Resolution of Intention shall be published for two days, and the notice of the passage thereof shall be published for six days in the manner and by the persons required by law.

That the clerk of the said City of San Diego be and he is hereby directed to post this Resolution of Intention conspicuously for two days on or near the chamber door of the said Common Council, and to cause the same to be published by two insertions in said daily newspaper in the manner required by law.

That the Street Superintendent of the said City of San Diego shall thereupon cause to be conspicuously posted along the line of the said contemplated work, above described, notices of the passage of this resolution, in the manner and ^{in the} form required by law and shall also cause a notice similar in substance to be published for six days in said daily newspaper in the manner required by law.

Passed and adopted by the said Common Council of the said City of San Diego, California, this 25th day of March, 1907, by the following vote, to-wit:

AYES---Councilmen Thorpe, Blochman, McNeill, Creelman, Reynolds and Goldkamp.

NOES---None.

ABSENT-Councilmen Morrow, Kelly and Johnson.

JAY REYNOLDS,

President Pro-Tempore of the Common Council
of the City of San Diego, California.

I HEREBY CERTIFY that the above and foregoing Resolution of Intention was passed by the Common Council of the said City of San Diego, at the time and by the vote above stated.

J.T.BUTLER,

(SEAL)

City Clerk of the City of San Diego, California, and Ex-Officio

Clerk of the Common Council of the City of San Diego.

By PERCY L. DAY, Deputy.

I hereby approve the foregoing resolution this 26th day of March, 1907.

JOHN L. SEHON,

Mayor of the City of San Diego, California.

I hereby certify that the above and foregoing is a full, true and correct copy of Resolution No.3210, of the resolutions of the City of San Diego, California, as adopted by the Common Council of said City on the 25th day of March, 1907, and as approved by the Mayor of said City on the 26th day of March, 1907.

J.T.BUTLER,

City Clerk of the City of San Diego, California.

By H.C. Hendley, Deputy.

End Book # 7