

R E S O L U T I O N N O. 3 5 8 7.

BE IT RESOLVED, By the Common Council of the City of San Diego, as follows:

That it be and is hereby determined by this Common Council that D street from the east line of 25th street to the west line of 26th street, be improved between said points by the construction of sidewalks and curbs thereon, in accordance with the specifications for such work as contained in Ordinance No. 1140, approved June 17th, 1902.

That the owners of property fronting upon said street between said points shall have until the 4th day of November, 1907, within which to construct sidewalks and curbs thereon at private contract.

That the City Engineer be and he is hereby authorized and directed to prepare a profile of the sidewalk of said street between said points, and furnish to any person applying therefor an estimate of the number of cubic yards of excavation or embankment necessary to bring any portion of the sidewalk of said street to its official grade.

That on said 4th day of November, 1907, said City Engineer shall furnish this Council a detailed report showing the amount of sidewalking and curbing yet to be done on said street between said points.

That the City Clerk advertise the fact that said improvement has been decided upon, and that property owners desiring to construct sidewalks and curbs by private contract must complete said work on or before the said 4th day of November, 1907.

I hereby certify that the above and foregoing is a full, true and correct copy of Resolution No. 3587 of the resolutions of the City of San Diego, California, as adopted by the common council of said city on the 23rd day of September, 1907.

J. T. BUTLER,

City Clerk of the City of San Diego, California.

By H. C. Hensley, Deputy.

R E S O L U T I O N N O. 3 5 8 8.

BE IT RESOLVED, By the Common Council of the City of San Diego, as follows:

That it be and is hereby determined by this Common Council that 15th street from the north line of D street to the south line of the City Park, be improved between said points by the construction of sidewalks and curbs thereon, in accordance with the specifications for such work as contained in Ordinance No. 1140, approved June 17th, 1902.

That the owners of property fronting upon said street between said points shall have until the 4th day of November 1907 within which to construct sidewalks and curbs thereon at private contract.

That the City Engineer be and he is hereby authorized and directed to prepare a profile of the sidewalk of said street between said points, and furnish to any person applying therefor an estimate of the number of cubic yards of excavation or embankment necessary to bring any portion of the sidewalk of said street to its official grade.

That on said 4th day of November 1907 said City Engineer shall furnish this Council a detailed report showing the amount of sidewalking and curbing yet to be done on

said street between said points.

That the City Clerk advertise the fact that said improvement has been decided upon and that property owners desiring to construct sidewalks and curbs by private contract must complete said work on or before the said 4th day of November 1907.

I hereby certify that the above and foregoing is a full, true and correct copy of Resolution No.3588 of the resolutions of the City of San Diego, California, as adopted by the Common Council of said city on the 23rd day of September, 1907.

J.T.BUTLER,

City Clerk of the City of San Diego, California.

By H. C. Hensley, Deputy.

R E S O L U T I O N N O. 3 5 8 9.

BE IT RESOLVED, By the Common Council of the City of San Diego, as follows:

That it be and is hereby determined by this Common Council that Olive street from the east line of Third street to the west line of Fourth street, be improved between said points by the construction of sidewalks and curbs thereon, in accordance with the specifications for such work as contained in Ordinance No.1140, approved June 17th, 1902.

That the owners of property fronting upon said street between said points shall have until the 4th day of November, 1907, within which to construct sidewalks and curbs thereon at private contract.

That the City Engineer be and he is hereby authorized and directed to prepare a profile of the sidewalk of said street between said points, and furnish to any person applying therefor an estimate of the number of cubic yards of excavation or embankment necessary to bring any portion of the sidewalk of said street to its official grade.

That on said 4th day of November 1907 said City Engineer shall furnish this Council a detailed report showing the amount of sidewalking and curbing yet to be done on said street between said points.

That the City Clerk advertise the fact that said improvement has been decided upon, and that property owners desiring to construct sidewalks and curbs by private contract must complete said work on or before the said 4th day of November 1907.

I hereby certify that the above and foregoing is a full, true and correct copy of Resolution No.3589 of the resolutions of the City of San Diego, California, as adopted by the common council of said city on the 23rd day of September, 1907.

J.T.BUTLER,

City Clerk of the City of San Diego, California.

By H. C. Hensley, Deputy.

R E S O L U T I O N N O. 3 5 9 0.

BE IT RESOLVED, By the Common Council of the City of San Diego, as follows:

That it be and is hereby determined by this Common Council that University avenue from the east line of First street to the west line of Fifth street, be improved between said points by the construction of sidewalks and curbs thereon, in accordance with the specifications for such work as contained in Ordinance No. 1140, approved June 17th, 1902.

That the owners of property fronting upon said avenue between said points shall have until the 4th day of November 1907 within which to construct sidewalks and curbs thereon at private contract.

That the City Engineer be and he is hereby authorized and directed to prepare a profile of the sidewalk of said avenue between said points, and furnish to any person applying therefor an estimate of the number of cubic yards of excavation or embankment necessary to bring any portion of the sidewalk of said avenue to its official grade.

That on said 4th day of November 1907 said City Engineer shall furnish this Council a detailed report showing the amount of sidewalking and curbing yet to be done on said avenue between said points.

That the City Clerk advertise the fact that said improvement has been decided upon, and that property owners desiring to construct sidewalks and curbs by private contract must complete said work on or before the said 4th day of November 1907.

I hereby certify that the above and foregoing is a full, true and correct copy of Resolution No. 3590, of the resolutions of the City of San Diego, California, as adopted by the common council of said city on the 23rd day of September, 1907.

J. T. BUTLER,

City Clerk of the City of San Diego, California.

By H. C. Hensley, Deputy.

R E S O L U T I O N N O. 3 5 9 1.

BE IT RESOLVED, By the Common Council of the City of San Diego, as follows:

That the City Engineer of the City of San Diego, California, be and he is hereby authorized and directed to furnish to this Common Council a careful estimate of the number of cubic yards of excavation and the number of cubic yards of embankment necessary to bring Maryland street in the City of San Diego, California, from the north line of Lincoln avenue to the north end of said Maryland street, including the sidewalks thereof, to its official grade and cross-section, including all intersections of the said Maryland street and the sidewalks thereof with cross-streets and the sidewalks thereof intersecting said Maryland street between said points and not already graded or ordered graded, excepting such portion of the said Maryland street and the said intersections of streets between said points required by law to be kept in order or repair by any person or company having railroad tracks thereon.

That said estimate shall be made in duplicate, one copy of which shall be kept on file in the office of the said City Engineer and shall, during office hours, be

accessible for inspection to any person who may desire to inspect the same; that the said estimate shall include plans and specifications and estimates of the cost of any and all bridges and culverts which it may be necessary to construct in doing said work.

I hereby certify that the above and foregoing is a full, true and correct copy of Resolution No.3591 of the resolutions of the City of San Diego, California, as adopted by the Common Council of said City on the 23rd day of September, 1907.

J.T.BUTLER,

City Clerk of the City of San Diego, California.

By H. C. Hensley, Deputy.

RESOLUTION NO. 3592.

BE IT RESOLVED, By the Common Council of the City of San Diego, as follows:

That the City Engineer of the City of San Diego, California, be and he is hereby authorized and directed to furnish to this Common Council a careful estimate of the number of cubic yards of excavation and the number of cubic yards of embankment necessary to bring Lytton street in the City of San Diego, California, from the northwest line of Tide street to the southeast line of Pueblo Lot No.210, including the sidewalks thereof, to its official grade and cross-section, including all intersections of the said Lytton street and the sidewalks thereof with cross-streets and the sidewalks thereof intersecting said Lytton street between said points and not already graded or ordered graded, excepting such portion of the said Lytton street and the said intersections of streets between said points required by law to be kept in order or repair by any person or company having railroad tracks thereon.

That said estimate shall be made in duplicate, one copy of which shall be kept on file in the office of the said City Engineer and shall, during office hours, be accessible for inspection to any person who may desire to inspect the same; that the said estimate shall include plans and specifications and estimates of the cost of any and all bridges and culverts which it may be necessary to construct in doing said work.

I hereby certify that the above and foregoing is a full, true and correct copy of Resolution No.3592 of the resolutions of the city of San Diego, California, as adopted by the Common Council of said City on the 23rd day of September, 1907.

J.T.BUTLER,

City Clerk of the City of San Diego, California.

By H. C. Hensley, Deputy.

RESOLUTION NO. 3593.

BE IT RESOLVED, By the Common Council of the City of San Diego, as follows:

That the City Engineer of the City of San Diego, California, be and he is hereby authorized and directed to furnish to this Common Council a careful estimate of the number of cubic yards of excavation and the number of cubic yards of embankment necessary

to bring Rosecrans street in the City of San Diego, California, from the northeasterly line of Zouch street to the northeasterly line of Pueblo Lot No.209, including the sidewalks thereof, to its official grade and cross-section, including all intersections of the said Rosecrans street and the sidewalks thereof with cross-streets and the sidewalks thereof intersecting said Rosecrans street between said points and not already graded or ordered graded, excepting such portion of the said Rosecrans street and the said intersections of streets between said points required by law to be kept in order or repair by any person or company having railroad tracks thereon.

That said estimate shall be made in duplicate, one copy of which shall be kept on file in the office of the said City Engineer and shall, during office hours, be accessible for inspection to any person who may desire to inspect the same; that the said estimate shall include plans and specifications and estimates of the cost of any and all bridges and culverts which it may be necessary to construct in doing said work.

I hereby certify that the above and foregoing is a full, true and correct copy of Resolution No.3593 of the resolutions of the City of San Diego, California, as adopted by the Common Council of said City on the 23rd day of September, 1907.

J.T.BUTLER,

City Clerk of the City of San Diego, California.

By H.C. Hensley Deputy.

R E S O L U T I O N N O. 3 5 9 4.

GRANTING PERMISSION TO GRADE THE NORTH HALF
OF "G" STREET FROM THE EAST LINE OF 25TH STREET
TO THE WEST LINE OF THE ALLEY IN BLOCK 24 OF
BREED AND CHASE'S ADDITION TO THE CITY OF
SAN DIEGO, AT PRIVATE CONTRACT.

BE IT RESOLVED, By the Common Council of the City of San Diego, as follows:

That the petition of C.O.Griffith to do the grading hereinafter more particularly described is granted, and said C.O.Griffith is hereby authorized to grade the north half of "G" street, in the City of San Diego, California, from the east line of Twenty-fifth street to the west line of the alley in Block 24 of Breed and Chase's Addition, and including the sidewalk thereof between the points hereinbefore mentioned, to the official grade thereof, according to the specifications prescribed by Ordinance No.2061 of the ordinances of said city entitled, "An Ordinance Providing Specifications for the Grading of Streets in the City of San Diego, California", approved on the 6th day of June, 1905.

All of said work to be done under the supervision and to the satisfaction of the Superintendent of Streets of said City of San Diego and to be completed within three months from the date of the passage of this resolution, and that thereafter no one shall, under or by virtue of this resolution, have authority to do any grading upon said street.

That the surplus dirt and material which may result from the doing of such grading shall be removed and deposited at such place or places on said "G" street in said City of San Diego as the street superintendent shall hereafter designate.

Provided further that as a condition precedent to the taking effect of the permission hereby granted, and before doing any grading upon said street, the aforesaid

C.O.Griffith shall execute and file with the clerk of said city a bond (or shall require the contractor or contractors to whom he may award a contract for doing said work to file with the clerk of said city such bond), the same to be in an amount to be fixed by the mayor of said city and payable to the said city or its assigns, and signed by two good and sufficient sureties, to be approved by said mayor, and conditioned that the work to be done upon said street, including the removal of the surplus dirt and deposit of the same as herein provided, shall be completed within three months from the date of the passage of this resolution, and that the same shall be done according to the manner and in all respects as hereinbefore provided; and that upon violation of the conditions of said bond, or of any of them, the board of public works of said city shall be authorized to let a contract for the completion of the unfinished portion of the said work, and upon the completion thereof the said city, its successors or assigns, shall recover all damages, costs and expenses incurred by the completion thereof and the advertising and awarding of the contract to complete the same, not exceeding the amount fixed in said bond as the penalty thereof.

I hereby certify that the above and foregoing is a full, true and correct copy of Resolution No.3594 of the resolutions of the City of San Diego, California, as adopted by the Common Council of said city on the 23rd day of September, 1907.

J.T.BUTLER,

City Clerk of the City of San Diego, California.

By H.C.Hensley, Deputy.

R E S O L U T I O N O F I N T E N T I O N N O . 3 5 9 5 .

To grade Lytton street in the City of San Diego, California, from the northwest line of Tide street to the southeast line of Pueblo Lot No.210.

RESOLVED, that it is the intention of the Common Council of the City of San Diego, a municipal corporation in the County of San Diego, State of California, to order the following street work to be done in said City, to-wit:

That Lytton street in the City of San Diego, California, including the sidewalks thereof, from the northwest line of Tide street to the southeast line of Pueblo Lot No.210, including all intersections of streets between said points and the sidewalks of such intersections (excepting such portions of the said Lytton street and the said intersections of streets, between said points, required by law to be kept in order or repair by any person or company having railroad tracks thereon, and excepting the intersections of cross-streets, already graded or by this common council already ordered graded, intersecting said Lytton street between said points) be graded to the official grade thereof according to the specifications therefor contained in Ordinance No.2061 of the ordinances of the said City of San Diego, entitled, "An Ordinance Providing Specifications for the Grading of Streets in the City of San Diego, California," approved on the 6th day of June, 1905."

That the contractor or contractors to whom a contract shall be awarded for doing said work shall supply the deficiency of earth and material necessary for the performance thereof.

That all ^{said} work shall be done under the direction and to the satisfaction of the superintendent of streets of said city, and the materials used shall be to the satisfaction

of said superintendent of streets.

That the work of improvement hereinbefore mentioned is, in the opinion of said city council, of more than local and ordinary public benefit, and the expense of said work or improvement is made chargeable upon the district hereinafter described, and said common council does hereby declare said district to be the district benefited by said work or improvement and to be assessed to pay the costs and expenses thereof. Said district is described as follows, to wit: All that real property lying and being in the said City of San Diego and included within the exterior boundary lines described as follows, to wit:

Beginning at a point where the easterly line of Mannasse & Schiller's Addition (being a sub-division of Pueblo Lot No. 209) intersects the southwesterly line of Pueblo Lot No. 223; thence northwesterly along the southwesterly line of Pueblo Lots Nos. 223, 222, 221 and 220 and 219 to the northerly corner of Pueblo Lot No. 210; thence southwesterly along the northwesterly line of Pueblo Lot No. 210 to the westerly corner thereof; thence southeasterly along the southwesterly line of Pueblo Lots Nos. 210 and 209 to its intersection with the line of mean high tide on San Diego Bay, thence northeasterly and northerly along said mean high tide line to its intersection with the easterly line of Mannasse & Schiller's Addition; thence northwesterly along said easterly line to the place of beginning, excepting therefrom all public streets, roads, alleys avenues and highways.

Mannasse & Schiller's Addition being an addition in the City of San Diego, California, according to the official map thereof on file in the office of the County Recorder of said San Diego County.

The aforementioned Pueblo Lots are described according to the map of the Pueblo Lands of the City of San Diego made by James Pascoe and on file in the County Recorder's office of San Diego County.

And each of said maps is, by reference thereto, incorporated herein and made a part hereof.

That the San Diego Union and Daily Bee, a daily newspaper published and circulated, and of general circulation, in the said City of San Diego, be and is hereby designated as the newspaper in which this Resolution of Intention shall be published for two days, and the notice of the passage thereof shall be published for six days in the manner and by the persons required by law.

That the Clerk of the said City of San Diego be and he is hereby directed to post this Resolution of Intention conspicuously for two days on or near the chamber door of the said Common Council, and to cause the same to be published by two insertions in said daily newspaper in the manner required by law.

That the Street Superintendent of the said City of San Diego shall thereupon cause to be conspicuously posted along the line of the said contemplated work, above described, notices of the passage of this resolution, in the manner and in the form required by law and shall also cause a notice similar in substance to be published for six days in said daily newspaper in the manner required by law.

Passed and adopted by the said Common Council of the said City of San Diego, California, this 23rd day of September, 1907, by the following vote, to-wit:

AYES---Councilmen Dodson, Palmer, Kelly, McNeill, Woods, Goldkamp and Creelman.

NOES---None.

ABSENT-Councilman Woolman.

L. A. CREELMAN,

President of the Common Council of the
City of San Diego, California.

I HEREBY CERTIFY that the above and foregoing Resolution of Intention was passed by the Common Council of the said City of San Diego, at the time and by the vote above stated.

J.T.BUTLER,

(SEAL) City Clerk of the City of San Diego, California, and Ex-Officio
Clerk of the Common Council of the City of San Diego.

By PERCY L. DAY, Deputy.

I hereby approve the foregoing resolution this 27 day of Sept 1907.

JNO. F. FORWARD,

Mayor of the City of San Diego, California.

I hereby certify that the above and foregoing is a full, true and correct copy of Resolution of Intention No.3595 of the resolutions of the City of San Diego, California, as adopted by the common council of said city on the 23rd day of September, 1907, and as approved by the Mayor of said City September 27th, 1907.

J.T.BUTLER,

City Clerk of the City of San Diego, California.

By H. C. Hensley, Deputy.

RESOLUTION OF INTENTION NO. 3596.

To grade Rosecrans street in the City of San Diego, California, from the northeasterly line of Zouch street to the northeasterly line of Pueblo Lot No.209.

RESOLVED, that it is the intention of the Common Council of the City of San Diego, a municipal corporation in the County of San Diego, State of California, to order the following street work to be done in said City, to-wit:

That Rosecrans street in the City of San Diego, California, including the sidewalks thereof, from the northeasterly line of Zouch street to the northeasterly line of Pueblo Lot No.209, including all intersections of streets between said points and the sidewalks of such intersections (excepting such portions of the said Rosecrans street and the said intersections of streets, between said points, required by law to be kept in order or repair by any person or company having railroad tracks thereon, and excepting ^{the intersections of} ~~cross-streets~~ already graded or by this common council already ordered ^{graded} intersecting said Rosecrans street between said points) be graded to the official grade thereof according to the specifications therefor contained in Ordinance No.2061 of the ordinances of the said City of San Diego, entitled, "An Ordinance Providing Specifications for the Grading of Streets in the City of San Diego, California," approved on the 6th day of June, 1905."

Also, that as a part of said work there be constructed upon said Rosecrans street, between the points thereon hereinbefore mentioned, the following pipe culverts, to wit:

(a) A twelve-inch, double-strength, salt-glazed vitrified pipe culvert across Rosecrans street near its intersection with Kingsley street;

(b) A fourteen-inch, double strength, salt-glazed vitrified pipe culvert across Rosecrans street near its intersection with Goldsmith street;

(c) A twenty-four inch, double-strength, salt-glazed vitrified pipe culvert across

Rosecrans street near its intersection with Dumas street;

together with their appertaining structures as shown by the plans, drawings and specifications hereinafter referred to.

A more particular description of the respective locations of each of said culverts is contained in the plans, drawings and specifications therefor hereinafter referred to.

Each of said culverts, with its appurtenances, is to be located at the place on said Rosecrans street shown by, and constructed of the materials provided by, and in the manner and in all respects according to, the plans, specifications and drawings therefor contained in that certain document on file in the office of the Clerk of said City of San Diego, and endorsed as follows, to wit: "Document No.19421 Filed Sep 23 1907 J.T.Butler City Clerk. By Percy L. Day, Deputy. Plans and Specifications for the construction of three pipe culverts, in connection with the grading of Rosecrans street, from Zouch street to Pueblo Lot No.209.", and copies of which plans, drawings and specifications are on file in the office of the city engineer of said city, and the said plans, drawings and specifications are hereby approved and adopted as the plans, drawings and specifications for the construction of said pipe culverts and all appertaining structures as shown thereby; and, by reference thereto, said plans, drawings and specifications are incorporated herein and made a part hereof.

That the contractor or contractors to whom a contract shall be awarded for doing said work shall take and remove from the streets to be graded all surplus dirt and material which may result from the doing of said work.

That all said work shall be done under the direction and to the satisfaction of the superintendent of streets of said city, and the materials used shall be to the satisfaction of said superintendent of streets.

That the work of improvement hereinbefore mentioned is, in the opinion of said city council, of more than local and ordinary public benefit, and the expense of said work or improvement is made chargeable upon the district hereinafter described, and said common council does hereby declare said district to be the district benefited by said work or improvement and to be assessed to pay the costs and expenses thereof. Said district is described as follows, to wit: All that real property lying and being in the said City of San Diego and included within the exterior boundary lines described as follows, to wit:

Beginning at a point where the easterly line of Mannasse & Schiller's Addition (being a sub-division of Pueblo Lot 209) intersects the southwesterly line of Pueblo Lot No.223; thence northwesterly along the southwesterly line of Pueblo Lots Nos.223, 222, 221, 220, and 219 to the northerly corner of Pueblo Lot No.210; thence southwesterly along the westerly line of said Pueblo Lot No.210 to the westerly corner thereof; thence northwesterly along the southwesterly line of Pueblo Lot No.211 to the northerly corner of Pueblo Lot No.207; thence southwesterly along the northwesterly line of said Pueblo Lot No.207 to the westerly corner thereof; thence southeasterly along the southwesterly line of said Pueblo Lot No.207 to the northerly corner of Pueblo Lot No.200; thence southwesterly along the northwesterly line of Pueblo Lot No.200 to the westerly corner thereof; thence northwesterly along the southwesterly line of Pueblo Lot No.201 to the northerly corner of Pueblo Lot No.197; thence southwesterly along the northwesterly line of Pueblo Lot No.197 to the westerly corner thereof; thence southerly to the northwesterly corner of Pueblo Lot No.190; thence southwesterly along the easterly line of Pueblo Lots Nos. 191, 182, 146, 144, 103 and 66 to the north boundary of the United States Military Reservation; thence east along said line to the line of mean high tide on San Diego Bay; thence northerly and northeasterly following said mean high tide

line to its intersection with the easterly line of Mannasse & Schiller's Addition; thence northwesterly along said easterly line to the place of beginning, excepting therefrom all public streets, roads, alleys, avenues and highways.

The afore said Pueblo Lots are described according to the map of the Pueblo Lands of the City of San Diego made by James Pascoe and on file in the County Recorder's office of San Diego County.

Mannasse & Schiller's Addition being an addition in the City of San Diego, California, according to the official map thereof on file in the office of the County Recorder of said San Diego.

And each of said maps is, by reference thereto, incorporated herein and made a part hereof.

That the San Diego Union and Daily Bee, a daily newspaper published and circulated, and of general circulation, in the said City of San Diego, be and it is hereby designated as the newspaper in which this Resolution of Intention shall be published for two days, and the notice of the passage thereof shall be published for six days in the manner and by the persons required by law.

That the Clerk of the said City of San Diego be and he is hereby directed to post this Resolution of Intention conspicuously for two days on or near the chamber door of the said Common Council, and to cause the same to be published by two insertions in said daily newspaper in the manner required by law.

That the Street Superintendent of the said City of San Diego shall thereupon cause to be conspicuously posted along the line of the said contemplated work, above described, notices of the passage of this resolution, in the manner and in the form required by law and shall also cause a notice similar in substance to be published for six days in said daily newspaper in the manner required by law.

Passed and adopted by the said Common Council of the said City of San Diego, California, this 23rd day of September 1907, by the following vote, to-wit:
 AYES---Councilmen Dodson, Palmer, Kelly, McNeill, Woods, Goldkamp and Creelman;
 NOES---None;
 ABSENT-Councilman Woolman.

L.A. CREELMAN.

President of the Common Council of the
 City of San Diego, California.

I HEREBY CERTIFY that the above and foregoing Resolution of Intention was passed by the Common Council of the said City of San Diego, at the time and by the vote above stated.

J. T. BUTLER,

(SEAL) City Clerk of the City of San Diego, California, and Ex-Officio
 Clerk of the Common Council of the City of San Diego.
 By PERCY L. DAY, Deputy.

I hereby approve the foregoing resolution this 27 day of Sept. 1907.

JNO. F. FORWARD,

Mayor of the City of San Diego, California.

I hereby certify that the above and foregoing is a full, true and correct copy of Resolution of Intention No. 3596 of the resolutions of the City of San Diego, California, as

adopted by the common council of said city on the 23rd day of September, 1907, and as approved by the Mayor of said City on the 27th day of September, 1907.

J.T.BUTLER,

City Clerk of the City of San Diego, California.

By H. C. Hensley, Deputy.

R E S O L U T I O N N O. 3 5 9 7.

ORDERING THE OPENING AND EXTENDING OF CLAY
AVENUE IN THE CITY OF SAN DIEGO, CALIFORNIA,
WESTERLY ON ITS PRESENT COURSE TO AN INTER-
SECTION WITH SAMPSON STREET.

WHEREAS, the Common Council of the City of San Diego, California, on the 24th day of June, 1907, duly adopted Resolution No. 3407 declaring its intention to open Clay avenue in the City of San Diego, California, westerly on its present course to an intersection with Sampson street, which resolution of intention was approved by the mayor of said city on the 27th day of June, 1907; and,

WHEREAS, notice of the passage of the said resolution of intention has been published in the San Diego Union and Daily Bee for a period of ten days, in the manner required by law and posted along the line of the said contemplated work and improvement of opening the said Clay avenue westerly on its present course to an intersection with Sampson street, as above stated; and,

WHEREAS, the period of ten days within which objections to the contemplated work of so opening the said Clay avenue should be presented has expired and no such objections have been ^{made or} filed or delivered to the clerk of the said common council; and,

WHEREAS, jurisdiction has been fully acquired by the said common council to order said work to be done; THEREFORE,

BE IT RESOLVED, That the Common Council of the City of San Diego, a municipal corporation of the County of San Diego, State of California, deems it to be required by the public interest and convenience and hereby orders the opening and extending of the said Clay avenue in said city westerly on its present course to an intersection with Sampson street, for which purpose it is deemed necessary to take and appropriate, and it is hereby ordered that there shall be taken and appropriated for the opening of the said Clay avenue westerly on its present course to an intersection with Sampson street, all that certain land situate, lying and being in the said City of San Diego, and particularly described as follows, to wit:

LOT 1, BLOCK 314, SAN DIEGO LAND & TOWN CO.'S ADDITION.

Commencing at a point on the southeasterly line of Sampson street, distant in a northeasterly direction 81.25 feet from the northeasterly line of Franklin avenue; thence in a northeasterly direction, following the said southeasterly line of Sampson street, 103.79 feet; thence in an easterly direction 19.8 feet to a point on the west line of Twenty-eighth street, 23.72 feet southerly from the intersection of the southeasterly line of Sampson street with the west line of Twenty-eighth street; thence in a southerly direction, following the said west line of Twenty-eighth street, 15.41 feet; thence in a southwesterly direction, following a line distant 25 feet from and parallel to the southeasterly line of Sampson street, 83.82 feet; thence in a westerly direction, 32.45 feet, to the

point or place of beginning, being a portion of Lot 1, in Block 314, San Diego Land & Town Co.'s Addition, and containing 2497.55 square feet.

LOT 2, BLOCK 314, SAN DIEGO LAND & TOWN CO.'S ADDITION.

Commencing at a point on the west line of Twenty-eighth street, distant in a southerly direction 39.13 feet from the intersection of the southeasterly line of Sampson street with the westerly line of Twenty-eighth street; thence in a southerly direction, following the said west line of Twenty-eighth street, 39.13 feet; thence in a southerly direction, following the said west line of Twenty-eighth street, 39.13 feet; thence in a southwesterly direction, following a line parallel to and distant 50 feet from the southeasterly line of Sampson street, 33.04; thence in a westerly direction, following the southerly line of Clay avenue if said southerly line were extended in a westerly direction, 32.45 feet; thence in a northeasterly direction, following a line distant 25 feet from and parallel to the southeasterly line of Sampson street, 83.82 feet to the point or place of beginning, being a portion of Lot 2, in Block 314, San Diego Land & Town Co.'s Addition, and containing 1460.75 square feet.

LOT 3, BLOCK 314, SAN DIEGO LAND & TOWN CO.'S ADDITION.

Commencing at a point on the west line of Twenty-eighth street, distant in a southerly direction 78.26 feet from the intersection of the southeast line of Sampson street with the westerly line of Twenty-eighth street; thence in a southerly direction, following the said west line of Twenty-eighth street, 25.46 feet; thence in a westerly direction, following the south line of Clay avenue if said south line were extended in a westerly direction 21.12 feet; thence in a northeasterly direction, 33.04 feet to the point or place of beginning, being a triangular portion of Lot 3, in Block 314, of San Diego Land & Town Co.'s Addition, and containing 268.85 square feet.

That the exterior boundaries of the district hereby established, and the exterior boundaries of the district of lands hereby declared to be affected and benefited by said work or improvements, and to be assessed to pay all damages, costs and expenses thereof, are situated in said City of San Diego and described as follows, to wit:

Commencing at the intersection of the east line of 28th street with the south line of the alley in Block 319 of Reed & Daley's Addition; thence running east along the south line of the alley in said Block 319 and Block 322 of said addition and Block 330 and Block 333 of Seaman & Choate's Addition and Block 346 of the Subdivision of Block 9 of Central Homestead, to its intersection with the west line of 33rd street; thence south along the west line of 33rd street to its intersection with the north line of the alley in Block 345 of said Subdivision; thence west on the north line of the alley in said Block 345 and Blocks 334, -329 of Seaman & Choate's Addition and Blocks 323, -318 of Reed and Daley's Addition to its intersection with the east line of Twenty-eighth street; thence north along the east line of said Twenty-eighth street to the point or place of beginning, excepting therefrom all public streets, roads, alleys, avenues and highways.

BE IT FURTHER RESOLVED That, subject to removal by said common council at any time for cause A. BRUCKERT, F. AUSTIN and A. W. WILCOX be, and they are hereby, appointed commissioners to assess the benefits and damages and have general supervision of said work until the completion thereof, in compliance with an Act of the Legislature of the State of California, approved March 6th, 1889, and entitled, "An Act to Provide for Laying out, Opening, Extending, Widening, Straightening, or Closing up, in Whole or in Part, any Street, Square, Lane, Alley, Court or Place within Municipalities, and to Condemn and Acquire any and All Land and Property necessary or convenient for that Purpose." For their services said

commissioners shall receive as compensation the sum of One Dollar each.

Said commissioners shall, every two weeks, report their progress in said work to this common council.

Before proceeding with the performance of their duties, each of said commissioners shall file with the City Clerk of said City of San Diego, who is ex-officio Clerk of this Common Council, an affidavit and a bond to the State of California in the sum of Five Thousand Dollars to faithfully perform the duties of his office in the manner and form required by law.

Passed and adopted by the said Common Council of the said City of San Diego, California, this 23rd day of September 1907, by the following vote, to-wit:

AYES---Councilmen Dodson, Palmer, Kelly, McNeill, Woods, Goldkamp and Creelman;

NOES---None.

ABSENT-Councilman Woolman.

L.A. CREELMAN,

President of the Common Council of the
City of San Diego, California.

I HEREBY CERTIFY that the above and foregoing Resolution was passed by the Common Council of the said City of San Diego, at the time and by the vote, above stated.

J.T. BUTLER,

(SEAL) City Clerk of the City of San Diego, California, and Ex-Officio
Clerk of the Common Council of the City of San Diego.

By PERCY L. DAY, Deputy.

I hereby approve the foregoing resolution this 27 day of Sept. 1907.

JNO. F. FORWARD,

Mayor of the City of San Diego, California.

I hereby certify that the above and foregoing is a full, true and correct copy of Resolution No. 3597, of the resolutions of the City of San Diego, California, as adopted by the Common Council of said City of San Diego on the 23rd day of September, 1907, and as approved by the Mayor of said City on the 27th day of September, 1907.

J.T. BUTLER,

City Clerk of the City of San Diego, California.

By H. C. Hensley, Deputy.

RESOLUTION NO. 3598.

OF INTENTION TO SIDEWALK AND CURB "K" STREET, IN
THE CITY OF SAN DIEGO, CALIFORNIA, FROM THE EAST
LINE OF 25TH STREET TO THE WEST LINE
OF 26TH STREET.

RESOLVED, That it is the intention of the Common Council of the City of San Diego, a municipal corporation in the County of San Diego, State of California, to order the following street work to be done in said city, to wit:

That "K" street, in the City of San Diego, California, on both sides thereof, from the east line of 25th street to the west line of 26th street, including both sides of all intersections of streets between said points (excepting where already sidewalked with concrete and also excepting such portions of said "K" street and the said intersections of streets between said points required by law to be kept in order or repair by any person or company having railroad tracks thereon) be sidewalked with concrete, the base or foundation of which shall be three inches in thickness and composed of one part, by volume, of Portland cement, two parts of sand and four parts of gravel, according to specifications therefor contained in ordinance No. 1140 of the ordinances of said City of San Diego, entitled, "An Ordinance Prescribing Specifications for Sidewalking and Curbing in the City of San Diego, California", approved on the 17th day of June, 1902, now on file in the office of the Clerk of the said City of San Diego.

Also that the said "K" street, on both sides thereof, from the said east line of 25th street to the west line of 26th street, including both sides of all intersections of streets between said points (excepting where already curbed with concrete or natural stone, and also excepting such portions of the said "K" street and the said intersections of streets between said points required by law to be kept in order or repair by any person or company having railroad tracks thereon) be curbed with concrete according to the specifications therefor contained in said Ordinance No. 1140.

That the San Diego Union and Daily Bee, a daily newspaper published and circulated, and of general circulation, in the said City of San Diego, be and it is hereby designated as the newspaper in which this Resolution of Intention shall be published for two days, and the notice of the passage thereof shall be published for six days in the manner and by the persons required by law.

That the Clerk of the said City of San Diego be and he is hereby directed to post this Resolution of Intention conspicuously for two days on or near the chamber door of the said Common Council, and to cause the same to be published by two insertions in said daily newspaper in the manner required by law.

That the Street Superintendent of the said City of San Diego shall thereupon cause to be conspicuously posted along the line of the said contemplated work, above described, notices of the passage of this resolution, in the manner and in the form required by law and shall also cause a notice similar in substance to be published for six days in said daily newspaper in the manner required by law.

Passed and adopted by the said Common Council of the said City of San Diego, California, this 23rd day of September 1907, by the following vote, to-wit:

AYES---Councilmen Dodson, Palmer, Kelly, McNeill, Woods, Goldkamp and Creelman.

NOES---None.

ABSENT-Councilman Woolman.

L.A. CREELMAN,

President of the Common Council of the
City of San Diego, California.

I HEREBY CERTIFY that the above and foregoing Resolution of Intention was passed by the Common Council of the said City of San Diego, at the time and by the vote above stated.

(SEAL)

J.T. BUTLER,
City Clerk of the City of San Diego, California, and Ex-Officio
Clerk of the Common Council of the City of San Diego.
By PERCY L. DAY, Deputy.

I hereby approve the foregoing resolution this 27 day of Sept. 1907.

JNO. F. FORWARD,

Mayor of the City of San Diego, California.

I hereby certify that the above and foregoing is a full, true and correct copy of Resolution No. 3598 of the resolutions of the City of San Diego, California, as adopted by the Common Council of said city on the 23rd day of September, 1907, and as approved by the Mayor of said City on the 27th day of September, 1907.

J.T. BUTLER,

City Clerk of the City of San Diego, California.

By H. C. Hensley, Deputy.

R E S O L U T I O N N O. 3 5 9 9.

OF INTENTION TO ORDER THE ERECTION AND MAINTENANCE OF ORNAMENTAL IRON POSTS CARRYING CLUSTERS OF INCANDESCENT LIGHTS, ON SIXTH STREET IN THE CITY OF SAN DIEGO, FROM THE SOUTHERLY LINE OF "C" STREET TO THE NORTH LINE OF "F" STREET, FOR LIGHTING SIXTH STREET.

BE IT RESOLVED, By the Common Council of the City of San Diego, as follows:

That it is the intention of the Common Council of the City of San Diego, a municipal corporation in the County of San Diego and State of California to order the following street work and improvement to be done, to wit:

To erect upon the sidewalk of Sixth street, on both sides thereof, along the curb line of said sidewalks from the south line of "C" street to the north line of "F" street, in the City of San Diego, California, ornamental iron posts carrying clusters of incandescent electric lights for the lighting of said Sixth street between the points thereon hereinbefore mentioned, and to provide for the cost and maintenance thereof and the furnishing of an electric current for lighting the same for a period of two years from the completion of said work and the acceptance thereof by the board of public works of said city.

Said work or improvement shall be done in all respects according to, and at the places shown by, and of the materials provided by, the plans, drawings and specifications therefor to be hereafter prepared and furnished to this common council, as hereinafter provided for.

That the district of lands to be affected and benefited by said work and improvement and to be assessed to pay the costs and expenses thereof is included within the following exterior boundaries, to wit:

Beginning at a point on the south line of "C" street 100 feet distant from the intersection of said south line of "C" street with the east line of Sixth street in the City of San Diego, California, running thence in a southerly direction on a line parallel to and distant 100 feet from the east line of Sixth street to the north line of "F" street, thence westerly along the north line of "F" street to a point thereon distant 100 feet west

of the intersection of the north line of "F" street with the west line of Sixth street, thence northerly on a line parallel to and distant 100 feet from the west line of Sixth street to the south line of "C" street, thence easterly along the south line of "C" street to the point of beginning, excepting therefrom all public streets, alleys, avenues and highways.

And BE IT FURTHER RESOLVED, That the proposed work or improvement herein contemplated is hereby referred to the Board of Public Works of the City of San Diego, California, and said board is hereby directed to make and file with the clerk of the City Council of the said City of San Diego its report in writing, presenting the following:

1. Plans and specifications for the work required in order to make said improvement.
2. An estimate of the cost of said improvement and of the incidental expenses in connection therewith.
3. A diagram showing the exterior boundaries of the district hereinabove described as the district to be affected and benefited by said work or improvement and to be assessed to pay the costs and expenses thereof and also the boundaries and dimensions of the respective subdivisions of land within said district, each of which subdivisions shall be given a separate number in red ink upon said diagram.
4. A proposed assessment of the total amount of the costs and expenses of the proposed improvement upon the several subdivisions of land in said district in proportion to the estimated benefits to be received by such subdivisions, respectively, from said improvement. Said assessment shall refer to such subdivisions upon said diagram by the respective red ink numbers thereof and shall show the names of the owners if known, or otherwise designating them as unknown.

All of said work to be done in accordance with the plans and specifications hereinbefore provided for and under the supervision and to the satisfaction of the said board of public works of said city.

All of said work to be done in accordance with the plans and specifications hereinbefore provided for and under the supervision and to the satisfaction of the said board of public works of said city.

That the San Diego Union and Daily Bee, a daily newspaper published and circulated, and of general circulation, in the said City of San Diego, be and it is hereby designated as the newspaper in which this Resolution of Intention shall be published for two days, and the notice of the passage thereof shall be published for six days in the manner and by the persons required by law.

That the Clerk of the said City of San Diego be and he is hereby directed to post this Resolution of Intention conspicuously for two days on or near the chamber door of the said Common Council, and to cause the same to be published by two insertions in said daily newspaper in the manner required by law.

That the Street Superintendent of the said City of San Diego shall thereupon cause to be conspicuously posted along the line of the said contemplated work, above described, notices of the passage of this resolution, in the manner and in the form required by law and shall also cause a notice similar in substance to be published for six days in said daily newspaper in the manner required by law.

Passed and adopted by the said Common Council of the said City of San Diego, California, this 23rd day of September 1907, by the following vote, to-wit:
 AYES---Councilmen Dodson, Palmer, Kelly, McNeill, Woods, Goldkamp and Creelman.

NOES---None.

ABSENT-Councilman Woolman.

L.A. CREELMAN,

President of the Common Council of the
City of San Diego, California.

I HEREBY CERTIFY that the above and foregoing Resolution of Intention was passed by the Common Council of the said City of San Diego, at the time and by the vote above stated.

J.T. BUTLER,

(SEAL)

City Clerk of the City of San Diego, California, and Ex-Officio
Clerk of the Common Council of the City of San Diego.

By PERCY L. DAY, Deputy.

I hereby approve the foregoing resolution this 27 day of Sept. 1907.

JNO. F. FORWARD,

Mayor of the City of San Diego, California.

I hereby certify that the above and foregoing is a full, true and correct copy of Resolution of Intention No. 3599, of the resolutions of the City of San Diego, California, as adopted by the Common Council of said city on the 23rd day of September, 1907, and as approved by the Mayor of said city on the 27th day of September, 1907.

J.T. BUTLER,

City Clerk of the City of San Diego, California.

By H. C. Hensley, Deputy.

R E S O L U T I O N O F I N T E N T I O N N O. 3 6 0 0.

To Grade Washington Street in the City of San Diego, California, from the center line of Second street to the west line of Hawk street.

RESOLVED, that it is the intention of the Common Council of the City of San Diego, a municipal corporation in the County of San Diego, State of California, to order the following street work to be done in said City, to-wit:

That Washington street in the City of San Diego, California, including the sidewalks thereof, from the center line of Second street to the west line of Hawk street, including all intersections of streets between said points and the sidewalks of such intersections (excepting such portions of the said Washington street and the said intersections of streets, between said points, required by law to be kept in order or repair by any person or company having railroad tracks thereon, and excepting the intersections of cross-streets, already graded or by this common council already ordered graded, intersecting said Washington street between said points) be graded to the official grade thereof according to the specifications therefor contained in Ordinance No. 2061 of the ordinances of the said City of San Diego, entitled, "An Ordinance Providing Specifications for the Grading of Streets in the City of San Diego, California," approved on the 6th day of June, 1905."

Also that as a part of said work there be constructed upon said Washington street near its intersection with Brant street, two culverts and two catch-basins, together

with their appertaining structures, as shown by the plans, drawings and specifications therefor hereinafter referred to.

A more particular description of the respective locations of each of said culverts and catch-basins is contained in the plans, drawings and specifications therefor hereinafter referred to.

Each of said culverts and catch-basins, with its appurtenances, is to be located at the place on said street shown by, and constructed of the materials provided by, and in the manner and in all respects according to, the plans, specifications and drawings therefor contained in that certain document on file in the office of the Clerk of said City of San Diego, and endorsed as follows, to wit: "Document No.19302 Filed Sep 16 1907 J.T.Butler, City Clerk. By Percy L. Day, Deputy. Plans and Specifications for construction of culverts, in connection with the grading of Washington street, from Hawk to 2nd streets, Presented to Common Council and ordered Filed Sep 16 1907", and copies of which plans, drawings and specifications are on file in the office of the city engineer of said city, and the said plans, drawings and specifications are hereby approved and adopted as the plans, drawings and specifications for the construction of said culverts and catch-basins and all appertaining structures as shown thereby; and, by reference thereto, said plans, drawings and specifications are incorporated herein and made a part hereof.

That the contractor or contractors to whom a contract shall be awarded for doing said work shall supply the deficiency of earth and material necessary for the performance thereof.

That all said work shall be done under the direction and to the satisfaction of the superintendent of streets of said city, and the materials used shall be to the satisfaction of said Superintendent of Streets.

That the work of improvement hereinbefore mentioned is, in the opinion of said city council, of more than local and ordinary public benefit, and the expense of said work or improvement is made chargeable upon the district hereinafter described, and said common council does hereby declare said district to be the district benefited by said work or improvement and to be assessed to pay the costs and expenses thereof. Said district is described as follows, to wit: All that real property lying and being in the said City of San Diego and included within the exterior boundary lines described as follows, to wit:

Commencing at a point on the west line of Albatross street, where the said west line of Albatross street is intersected by the division line between lots 22 and 23 of Block No.7 in Louis' Addition, in the City of San Diego, California; thence in a westerly direction, following the said division line between lots 22 and 23 and the division line between lots 2 and 3 of said Block No.7, to the east line of Brant street; thence in a southerly direction, following the said east line of Brant street to the northwest corner of lot 8 in Block No.7 in said addition; thence in a westerly direction across said Brant street and following the division line between lots 17 and 18 in Block No.8 of said Louis' Addition to the northwest corner of said lot 17; thence in a southerly direction to the southeast corner of lot 10 in said Block No.8; thence in a westerly direction, following the division line between lots 10 and 11 of said Block No.8 to the east line of Curlew street; thence in a southerly direction, following the said east line of Curlew street to the south line of Lewis street; thence in an easterly direction, following the said south line of Lewis street to the northwest corner of Block No.3 in Florence Heights Addition; thence in a southerly direction, following the east line of Brant street to the northwest corner of lot 4, Block 3, thence in a westerly direction on a line

parallel to the south line of Lewis street, 150 feet; thence in a southerly direction, on a line parallel to the west line of Brant street, 200 feet; thence in an easterly direction, on a line parallel with the said south line of Lewis street, 125 feet; thence in a southerly direction, on a line parallel to the west line of Brant street, 150 feet; thence in an easterly direction to the northwest corner of lot 13 in Block No.3 of Florence Heights Addition; thence in a southerly direction, following the east line of said Brant street to the south line of Washington street; thence in a westerly direction, following the said south line of Washington street to the northwest corner of lot No.3 in Block No.5 of said Florence Heights Addition; thence in a northwesterly direction to the northeast corner of lot 4 in Block No.51 of Arnold & Choate's Addition; thence in a westerly direction, following the division line between lots 3 and 4 of Block No.51 and of lots 21 and 22 of Block No.52 in said Arnold & Choate's Addition to the northwest corner of said lot 21; thence in a southerly direction to the southwest corner of said lot 21; thence in a westerly direction, following the division line between lots 4 and 5 of said Block No.52 to the east line of Eagle street; thence in a northerly direction following the said east line of Eagle street to the southwest corner of Block No.49 of said Arnold & Choate's Addition; thence in an easterly direction, following the north line of Getti street, 150 feet; thence in a northerly direction on a line parallel to the east line of Eagle street to the division line between lots 16 and 17 of Block No.32 in said Arnold & Choate's Addition; thence in a westerly direction, following the said division line between said lots 16 and 17 to the southwest corner of said lot 17 of said Block No.32 in Arnold & Choate's Addition; thence in a northerly direction to the northeast corner of lot 1 in said Block No.32; thence in a westerly direction, following the south line of Broadway street to the northwest corner of lot 24 in Block No.33 of said Arnold & Choate's Addition; thence in a northerly direction to the northwest corner of lot 19 in Block No.28 of said Arnold & Choate's Addition; thence in an easterly direction, following the division line between lots 19 and 20 of said Block No.28 to the west line of Eagle street; thence in a northerly direction, following the said west line of Eagle street to the northeast corner of lot 16 in Block No.13 of said Arnold & Choate's Addition; thence in a westerly direction to the southwest corner of lot 8 in said Block No.13; thence in a southerly direction, following the east line of Falcon street to the northwest corner of Block No.28 in said Arnold & Choate's Addition; thence in a westerly direction, following the south line of Stockton street to the northwest corner of lot 24 in Block No.27 of said Arnold & Choate's Addition; thence in a southerly direction to the southwest corner of lot 24 in Block No.34 of said Arnold & Choate's Addition; thence in an easterly direction to the northwest corner of lot 2 in Block No.33 of said Arnold & Choate's Addition; thence in a southerly direction, following the east line of Falcon street to the northwest corner of Block No.48 in said Arnold & Choate's Addition; thence in a westerly direction to the northeast corner of Block No.47 of said Arnold & Choate's Addition; thence in a southerly direction, following the west line of Falcon street to the northeast corner of lot 18 of Block No.47 in said Arnold & Choate's Addition; thence in a westerly direction to the northwest corner of said lot 18 in said Block No.47; thence in a northerly direction to the southeast corner of lot 12 in Block No.34 of said Arnold & Choate's Addition; thence in a westerly direction, following the north line of Lewis street to the southwest corner of Lot 13 in Block No.35 of said Arnold & Choate's Addition; thence in a northerly direction to the northwest corner of lot 14 in said Block No.35; thence in a westerly direction to the northwest corner of lot 14, in Block No.36 of said Arnold & Choate's Addition; thence in a northerly direction to the northwest corner of lot 16 of said Block No.36; thence in a westerly direction to the northwest corner of lot 9, said Block 36; thence in a northerly

direction, following the east line of Ibis street to the northwest corner of lot 6 in Block No.36; thence in an easterly direction to the northeast corner of said lot 6 in said Block No.36; thence in a northerly direction to the northeast corner of lot 1 in said Block No.36; thence in an easterly direction, following the south line of Broadway street to the northeast corner of said Block No.36; thence in a northerly direction, following the west line of Hawk street to the northeast corner of lot 20 in Block No.25 of said Arnold & Choate's Addition; thence in a westerly direction to the southwest corner of lot 4 in said Block No.25; thence in a southerly direction, following the east line of Ibis street to the southwest corner of lot 6 in said Block No.25; thence in a westerly direction to the southwest corner of lot 19 in Block No.24 of said Arnold & Choate's Addition; thence in a northerly direction to the southeast corner of lot 12, in Block No.17 of said Arnold & Choate's Addition; thence in a northeasterly direction to the northeast corner of lot 17, in Block No.17 of said Arnold & Choate's Addition; thence in a northerly direction, following the west line of Ibis street to the northeast corner of lot 20 in said Block No.17; thence in an easterly direction to the southwest corner of lot 4 in Block No.15, of said Arnold & Choate's Addition; thence in a northerly direction, following the east line of Hawk street to the northwest corner of lot 11 in Block No.6 of said Arnold & Choate's Addition; thence in a northeasterly direction to the southwest corner of lot 15 in Block No.4 of Florence Heights No.2 Addition; thence in a northerly direction to the northwest corner of lot 11 in said Block No.4; thence in an easterly direction, following the division line between lots 10 and 11 in said Block No.4, 50 feet; thence in a northerly direction on a line parallel to the west line of Falcon street to the north line of Block No.4; thence in a westerly direction, following the said north line of Block No.4, 70 feet; thence in a southerly direction to the southeast corner of lot 28 in said Block No.4; thence in a westerly direction, following the division line between lots 27 and 28 in said Block No.4 to the east line of Goldfinch street; thence in a southerly direction, following the said east line of Goldfinch street to the southwest corner of lot 23 in said Block No.4; thence in a westerly direction to the southwest corner of lot 8 in Block No.5 of said Florence Heights No.2 Addition; thence in a northerly direction to the northwest corner of lot 1 in said Block No.5; thence in an easterly direction, following the north line of said Block No.5, 50 feet; thence north 200 feet; thence north 48° west, 250 feet; thence south 27° west 610 feet; thence south 150 feet; thence in a southeasterly direction to the northwest corner of lot 24 in Block No.5 of Arnold & Choate's Addition; thence in a southerly direction to the southeast corner of lot 4 in said Block No.5; thence in a westerly direction to the southwest corner of said lot 4 in said Block No.5; thence in a southerly direction, following the east line of Ibis street to the southwest corner of lot 9 in said Block No.5; thence in a westerly direction to the southwest corner of lot 9 in Block No.4 of said Arnold & Choate's Addition; thence in a northwesterly direction to the northeast corner of Block No.3 in said Arnold & Choate's Addition; thence north $54^{\circ} 30'$ west 250 feet; thence in a southerly direction to the northwest corner of said Block No.3 in Arnold & Choate's Addition; thence in a southwesterly direction to the southeast corner of lot 21 in Block No.2 of said Arnold & Choate's Addition; thence in a southerly direction, following the west line of Carolina street to the southeast corner of lot 17 in Block No.22 of said Arnold & Choate's Addition; thence in a westerly direction to the southeast corner of lot 17 in Block No.21 of said Arnold & Choate's Addition; thence in a northerly direction, following the west line of Cliff street to the south line of Hunter street; thence in a westerly direction, following the said south line of Hunter street, 100 feet; thence in a northerly direction on a line parallel to the said west line of Cliff street to the north line of Block No.1 of

Arnold & Choate's Addition; thence in a westerly direction, following the said north line of Block No.1 to the east line of Randolph street produced northerly; thence in a southerly direction, following the said east line of Randolph street to the north line of Hunter street; thence in a westerly direction, following the said north line of Hunter street to the southwest corner of Acre Lot 1 of North Florence Heights Addition; thence in a northerly direction to the northwest corner of said Acre Lot 1 in North Florence Heights Addition; thence in a westerly direction, following the said north line of said North Florence Heights Addition, 100 feet; thence in a southwesterly direction to the southwest corner of lot 10 in Block No.2 of North Florence Heights Addition; thence south 49° west 350 feet; thence south 225 feet; thence west 200 feet; thence north $47^{\circ} 30'$ west 300 feet; thence north $31^{\circ} 30'$ east 725 feet; thence north to the north line of North Florence Heights Addition; thence in a westerly direction, following the north line of North Florence Heights Addition 875 feet; thence south $6^{\circ} 30'$ west 1050 feet; thence west 175 feet; thence in a northwesterly direction to the northwest corner of lot 6 in North Florence Heights Addition; thence in a northeasterly direction following the southeast line of Blocks Nos.554 and 555 of Old Town to the east corner of said Block No.555; thence in a northwesterly direction, following the northeast line of said Block No.555, 225 feet; thence in a southwesterly direction on a line parallel with the southeast line of Hortensia street, 150 feet; thence in a northwesterly direction on a line parallel to the northeast line of Cherry street, to the southeast line of said Hortensia street; thence in a southwesterly direction, following the said southeast line of said Hortensia street, 275 feet; thence in a northwesterly direction on a line parallel to the southwest line of said Cherry street, 200 feet; thence in a north-easterly direction on a line parallel to the northwest line of ^{said} Hortensia street to the north-east line of said Cherry street; thence in a southeasterly direction, following the said northeast line of said Cherry street to the south corner of of Block No.528; thence in a northeasterly direction, following the northwest line of said Hortensia street to the east corner of said Block No.528 of Old Town; thence in a northwesterly direction, following the northeast line of Blocks Nos.528 and 527 of Old Town to the east corner of Block No.500 of Old Town; thence in a southwesterly direction, following the northwest line of Ampudia street to the east corner of Block No.501 of Old Town; thence in a northwesterly direction, following the southwest line of said Cherry street to the division line between lots 2 and 3 of Block No.498 of Old Town; thence in a southwesterly direction, following the division line between lots 2 and 3 in Block No.498 to the west corner of lot 3 in said Block No. 498; thence in a northwesterly direction, following the division line between lots 1 and 2 of said Block No.498 to the east corner of lot 4 in Block No.473 of Old Town; thence in a southwesterly direction, following the northwest line of Conde street to the east corner of Block No.474 of Old Town; thence in a northwesterly direction following the southwest line of Pine street to the north corner of Block No.474 of Old Town; thence in a southwesterly direction, following the southeast line of Harney street to the west corner of Block No. 474, Old Town; thence in a southeasterly direction, following the northeast line of Madrona street to the south corner of lot 1 in Block No.497 of Old Town; thence in a southwesterly direction to the south corner of lot 1 in Block No.496 of Old Town; thence in a northwesterly direction, following the northeast line of Hickory street to the west corner of lot 4 in Block No.468 of Old Town; thence in a southwesterly direction to the west corner of lot 4 in Block No.467 of Old Town; thence in a northwesterly direction, following the northeast line of Chestnut street to the west corner of Block No.467 of Old Town; thence in a southwesterly direction following the southeasterly line of Twiggs street to the north corner of Block No. 465 of Old Town; thence in a southeasterly direction, following the

south line of Whitman street to the east corner of lot 2 in Block No.465 of Old Town; thence in a southwesterly direction to the south corner of said lot 2 in said Block No.465; thence in a southeasterly direction to the north corner of lot 1 in Block No.478 of Old Town; thence in a southwesterly direction, following the southeast line of Harney street to the west corner of said Block No.478; thence in a southeasterly direction, following the northeast line of Boyd street to the south corner of said Block No.478; thence in a northeasterly direction, following the northwest line of Conde street to the east corner of lot 4 in Block No.478 of Old Town; thence in a southeasterly direction to the east corner of lot 4 of Block No.506 of Old Town; thence in a northeasterly direction, following the northwest line of Ampudia street to the east corner of Block No.506 of Old Town; thence in a southeasterly direction, following the southwest line of Whitman street to the east corner of lot 2 in Block No.521 of Old Town; thence in a southwesterly direction to the west corner of lot 4 in Block No.521 of Old Town; thence in a southeasterly direction, following the northeast line of Boyd street to the south corner of lot 1 in Block No.534 of Old Town; thence in a northeasterly direction to the south corner of lot 1 in Block No.533 of Old Town; thence in a southeasterly direction, following the northeast line of said Whitman street to the south corner of Block No.533 of Old Town; thence in a northeasterly direction, following the northwest line of Hortensia street to the east corner of Block No.532 of Old Town; thence in a southeasterly direction, following the southwest line of Hickory street to the east corner of lot 2 in Block No.551 of Old Town; thence in a southwesterly direction to the south corner of lot 1 in Block No.549 of Old Town; thence in a northwesterly direction, following the northeast line of Boyd street to the south corner of Block No.534 of Old Town; thence in a southwesterly direction, following the northwest line of Hortensia street to the south corner of Block No.535 of Old Town; thence in a southeasterly direction, following the northeast line of Juan street to the south corner of lot 1 in Block No.548 of Old Town; thence in a southwesterly direction to the west corner of Lot 18 in Block B in Old Town; thence in a southeasterly direction to the south corner of lot 16 in Block B in Old Town; thence in a southwesterly direction to the west corner of lot 10 in Block B in Old Town; thence in a southeasterly direction to the south corner of Block B, Old Town; thence in a southerly direction across Witherby street to the west corner of Lot 9 in Block No.31 of Middletown Addition; thence in a southeasterly direction to the south corner of lot 21 in Block No.32 of Middletown Addition; thence in a northeasterly direction following the division line between lots 21 and 22 to the southwest line of Horton avenue; thence in a southeasterly direction, following the southwest line of said Horton avenue to the north corner of Block No.33 of Middletown Addition; thence in a southwesterly direction, following the southeast line of Bandini street to the west corner of lot 13 in Block No.33 of Middletown Addition; thence in a southeasterly direction to the east corner of lot 3 in Block No.33 of Middletown Addition; thence in a southwesterly direction to the east corner of lot 15 in Block No.28 of Middletown Addition; thence in a southeasterly direction, following the southwest line of Union street to the east corner of lot 19 in Block No.28 of Middletown Addition; thence in a southwesterly direction to the south corner of lot 7 in Block No.28 of Middletown Addition; thence in a southeasterly direction, following the northeast line of Columbia street to the west corner of Block No.27 in Middletown Addition; thence in a northeasterly direction, following the southeast line of Miller street in Middletown Addition to the division line between said Middletown Addition and Johnston Heights; thence in a northwesterly direction, following the said division line to the east line of Miller street in Johnston Heights; thence in a northerly direction, following the

said east line of Miller street to the northwest corner of lot 12 in Block No.8 of Johnston Heights; thence in an easterly direction to the northeast corner of said lot 12; thence in a northeasterly direction to the southeast corner of lot 2 in said Block No.8 of Johnston Heights; thence in a northerly direction, following the west line of Nerney street to the northeast corner of lot 4 in Block No.7 of Johnston Heights; thence in an easterly direction to the northeast corner of lot 13 in Block No.6 of Johnston Heights; thence in a southerly direction to the southwest corner of lot 6 in Block No.6 of Johnston Heights; thence in an easterly direction to the southeast corner of said lot 6 in said Block No.6 of Johnston Heights; thence in a southerly direction, following the west line of Henry street to the southeast corner of Block No.6 of Johnston Heights; thence in a southwesterly direction to the the northwest corner of lot 1 in Block No.5 of Johnston Heights; thence in a southerly direction to the southwest corner of lot 4 in said Block No.5; thence in a westerly direction to the northwest corner of lot 12 of said Block No.5; thence in a southerly direction to the southwest corner of said Block No.5 of Johnston Heights; thence in a southwesterly direction to the east corner of Block No.55 in Middletown Addition; thence in a southwesterly direction, following the northwest line of Nerney street to the south corner of Block No.34 in Middletown Addition; ~~thence in a southerly direction, following the east line of Union street to the south corner of Block No.35 in Middletown Addition; thence in a northeasterly direction, following the northwest line of Henry street to the east line of Block No.54 in Middletown Addition; thence in a northeasterly direction to the southwest corner of lot 15 in Block No.3 of Johnston Heights; thence in an easterly direction to the southeast corner of lot 15 in said Block No.3; thence in a southerly direction to the southwest corner of lot 4 in said Block No.3; thence in an easterly direction, following the south line of said lot 4 in Block No.3 of Johnston Heights to the west line of Howard street; thence in a northerly direction, following the said west line of Howard street to the southeast corner of Block No.2 in said Johnston Heights; thence north 41° 30' east 1350 feet; thence south 25° east 400 feet; thence in a northeasterly direction to the northwest corner of Block No.10 in North Florence Heights Addition; thence in an easterly direction, following the south line of Getti street to the west line of Randolph street; thence in a southerly direction, following the said west line of Randolph street to the southeast corner of Block No.9 in North Florence Heights Addition; thence south 65° west 1100 feet; thence south 29° west 490 feet to the north line of Middletown Addition; thence in an easterly direction, following the said north line of Middletown addition to the west line of the five acre tracts known as the Protestant Cemetery and the Catholic Cemetery, if said west line were produced in a southerly direction to the said north line of Middletown Addition; thence in a northerly direction to the southwest corner of the five acre tract known as the Catholic Cemetery; thence in an easterly direction, following the said south line of the five acre tract known as the Catholic Cemetery to the west line of Pueblo Lot B; thence in a northerly direction, following the said west line of Pueblo Lot B to the southwest corner of lot 5 in Block No.80 of Arnold & Choate's Addition; thence in an easterly direction to the southwest corner of lot 5 in Block No.79 of Arnold & Choate's Addition; Thence in a northerly direction, following the east line of Cliff street to the southwest corner of lot 2 in Block No.79 of Arnold & Choate's Addition; thence in an easterly direction to the southeast corner of said lot 2, in said Block No.79; thence in a northerly direction to the southeast corner of lot 12 in Block No.62 of said Arnold & Choate's Addition; thence in an easterly direction, following~~ thence in a southeasterly direction, following the northeast line of Union street to the south corner of Block No.35 in Middletown Addition; thence in a northeasterly direction, following the northwest line of Henry street to the east line of Block No.54 in Middletown Addition; thence in a northeasterly direction to the southwest corner of lot 15 in Block No.3 of Johnston Heights; thence in an easterly direction to the southeast corner of lot 15 in said Block No.3; thence in a southerly direction to the southwest corner of lot 4 in said Block No.3; thence in an easterly direction, following the south line of said lot 4 in Block No.3 of Johnston Heights to the west line of Howard street; thence in a northerly direction, following the said west line of Howard street to the southeast corner of Block No.2 in said Johnston Heights; thence north 41° 30' east 1350 feet; thence south 25° east 400 feet; thence in a northeasterly direction to the northwest corner of Block No.10 in North Florence Heights Addition; thence in an easterly direction, following the south line of Getti street to the west line of Randolph street; thence in a southerly direction, following the said west line of Randolph street to the southeast corner of Block No.9 in North Florence Heights Addition; thence south 65° west 1100 feet; thence south 29° west 490 feet to the north line of Middletown Addition; thence in an easterly direction, following the said north line of Middletown addition to the west line of the five acre tracts known as the Protestant Cemetery and the Catholic Cemetery, if said west line were produced in a southerly direction to the said north line of Middletown Addition; thence in a northerly direction to the southwest corner of the five acre tract known as the Catholic Cemetery; thence in an easterly direction, following the said south line of the five acre tract known as the Catholic Cemetery to the west line of Pueblo Lot B; thence in a northerly direction, following the said west line of Pueblo Lot B to the southwest corner of lot 5 in Block No.80 of Arnold & Choate's Addition; thence in an easterly direction to the southwest corner of lot 5 in Block No.79 of Arnold & Choate's Addition; Thence in a northerly direction, following the east line of Cliff street to the southwest corner of lot 2 in Block No.79 of Arnold & Choate's Addition; thence in an easterly direction to the southeast corner of said lot 2, in said Block No.79; thence in a northerly direction to the southeast corner of lot 12 in Block No.62 of said Arnold & Choate's Addition; thence in an easterly direction, following

the north line of Douglass street to the southwest corner of Block No.63 of said Arnold & Choate's Addition; thence in a northerly direction, following the east line of Carolina street to the northwest corner of Block No.63 in said Arnold & Choate's Addition; thence in an easterly direction, following the south line of Washington street to the northeast corner of Block No.65 of said Arnold & Choate's Addition; thence in a southerly direction, following the west line of Hawk street to the southeast corner of lot 20 in Block No.65 of said Arnold & Choate's Addition; thence in a westerly direction to the southwest corner of lot 20 in said Block No.65; thence in a southerly direction to the southwest corner of lot 15 in said Block No.65; thence in a westerly direction to the northwest corner of lot 11 in said Block No.65; thence in a southerly direction, following the east line of Ibis street to the northwest corner of Block No.76 of Arnold & Choate's Addition; thence in a westerly direction, following the south line of Douglas street to the northeast corner of lot 1 in Block No.77 of Arnold & Choate's Addition; thence in a southerly direction to the southeast corner of lot 8 in Block No.77 of Arnold & Choate's Addition; thence in a westerly direction, following the said south line of Block No.77 to the southwest corner of said Block No.77 of Arnold & Choate's Addition; thence south 57° west 975 feet to the division line between Pueblo Lots 1121 and 1122; thence in a southerly direction, following the said division line to the southwest corner of the northwest 1/4 of the northwest 1/4 of Pueblo Lot 1122; thence in an easterly direction, following the south line of said northwest 1/4 of the northwest 1/4 of Pueblo Lot 1122 to the southeast corner thereof; thence in an easterly direction to the southwest corner of Block No.477 of Northern Extension; thence in a southerly direction to the southwest corner of lot 12 in Block No.462 of Northern Extension; thence in an easterly direction to the southeast corner of lot 6 of said Block No.462; thence in a northerly direction to the northeast corner of said lot 6 in Block No.462; thence in an easterly direction, following the south line of Sutter street to the northwest corner of Block No.463, Northern Extension; thence in a southerly direction, following the east line of Goldfinch street to the southwest corner of Block No.463 in Northern Extension; thence in an easterly direction, following the north line of Market street to the southeast corner of lot 24 of said Block No.463; thence in a southerly direction to the southeast corner of lot 24 in Block No.456 of Northern Extension; thence in an easterly direction, following the north line of Mission street to the southeast corner of lot 33 in Block No.456 of Northern Extension; thence in a southerly direction to the southwest corner of lot 5 in Block No.443 of Northern Extension; thence in an easterly direction to the southeast corner of lot 8 in Block No.444 of Northern Extension; thence in a northerly direction to the northeast corner of lot 31 in Block No.455 of Northern Extension; thence in a westerly direction to the northwest corner of lot 20 in said Block 455 of Northern Extension; thence in a northerly direction following the east line of Eagle street to the northwest corner of lot 20 in Block No.475 of Northern Extension; thence in a westerly direction to the northwest corner of lot 38 in Block No.476 of Northern Extension; thence in a northerly direction to the northwest corner of lot 1 in said Block No.476; thence in a westerly direction, following the south line of Bush Street to the northwest corner of lot 16 in Block No.476; thence in a northerly direction to the northwest corner of lot 23 in Block No.483 of the Northern Extension; thence in an easterly direction, following the south line of the alley of said Block No.483 to the east line of said Block No.483 of Northern Extension; thence in a northerly direction, following the east line of said Block No.483 to the northeast corner of said Block No.483; thence in an easterly direction, following the south line of Arnold & Choate's Addition to the southeast corner of lot 10 in

Block No. 72 of Arnold & Choate's Addition; thence in a northerly direction to the northeast corner of lot 1 in Block No.72 of Arnold & Choate's Addition; thence in a westerly direction, following the south line of Douglass street to the northwest corner of said Block No.72; thence in a northerly direction, following the east line of Eagle street to the southwest corner of lot 2 in Block No.69 of Arnold & Choate's Addition; thence in an easterly direction to the southeast corner of said lot 2 in said Block No.69; thence in a southerly direction to the northwest corner of lot 16 in said Block No.69; thence in an easterly direction to the northeast corner of said lot 16 in said Block No.69; thence in a southerly direction, following the west line of Dove street to the northeast corner of Block No.72 in said Arnold & Choate's Addition; thence in an easterly direction, following the south line of Douglass street to the northeast corner of Block No.71 in Arnold & Choate's Addition; thence in a southerly direction, following the said east line of said Block No.71 to the southeast corner thereof; thence in an easterly direction to the northwest corner of the intersection of University avenue with Albatross street; thence in a northerly direction, following the west line of Albatross street 260 feet; thence east and parallel to the north line of University avenue to the east line of Second street; thence north, following said east line of Second street to a point 300 feet north of the north line of Washington street; thence east and parallel to the north line of Washington street to the east line of Albatross street; thence north, following said east line of Albatross street to the northeast corner of Block No.3 of Florence Heights Addition; thence in a northeasterly direction to the southeast corner of Block No.7 of Louis Addition; thence in a northerly direction, following the east line of said Block No.7 of Louis Addition to the point or place of beginning, excepting therefrom all public streets, alleys, avenues and highways..

Said Louis Addition being an addition in the City of San Diego, California, according to the map thereof as surveyed by L.L.Lockling on file in the office of the County Recorder of said County of San Diego, California.

Said Florence Heights Addition being an addition in the City of San Diego, California, according to the official map thereof on file in the office of the County recorder of the said County of San Diego.

Said Arnold & Choate's Addition being an addition in the City of San Diego, California, according to the map thereof as surveyed by G.Wheelley, County Surveyor, on file in the office of the County Recorder of said County of San Diego.

Said Florence Heights No.2 Addition being an addition in the City of San Diego, California, according to the map thereof as surveyed by P.P.Wheaton, on file in the office of the County Recorder of the said County of San Diego.

Said North Florence Heights Addition being an addition in the City of San Diego, California, according to the map thereof as surveyed by Henry C.Langrehr, on file in the office of the County Recorder of said County of San Diego.

Said Old Town being a portion of the city of San Diego, California, according to the map thereof, as surveyed by James Pascoe in March, 1870, under direction of the Board of City Trustees of said City, on file in the office of the County Recorder of said San Diego County.

Block B, Old Town, being a portion of Van Buren & Rehling's Subdivision of Block 547, Old Town, according to the map thereof filed May 25th, 1888, in the office of the County Recorder of said San Diego County.

Johnston Heights being an addition in the city of San Diego, California,

according to the Poole map on file in the office of the County Recorder of said San Diego County.

Middletown Addition being an addition in the City of San Diego, California, according to the map thereof as surveyed by G.Wheeler, on file in the office of the County Recorder of said County of San Diego.

Middletown being an addition in the City of San Diego, California, according to the map thereof made by order of Referee in case of Wm.Roark, et al., v. J.F.Forward, et al., filed April 1894, in the County Clerk's office of said San Diego County.

Northern Extension being an addition in the City of San Diego, California, according to the map thereof as surveyed by Fox & Willey, on file in the office of the County Recorder of said San Diego County.

And each of said maps is, by reference thereto, incorporated herein and made a part hereof.

That the SAN DIEGO UNION AND DAILY BEE, a daily newspaper published and circulated, and of general circulation, in the said City of San Diego, be and _____ is hereby designated as the newspaper in which this Resolution of Intention shall be published for two days, and the notice of the passage thereof shall be published for six days in the manner and by the persons required by law.

That the Clerk of the said City of San Diego be and he is hereby directed to post this Resolution of Intention conspicuously for two days on or near the chamber door of the said Common Council, and to cause the same to be published by two insertions in said daily newspaper in the manner required by law.

That the Street Superintendent of the said City of San Diego shall thereupon cause to be conspicuously posted along the line of the said contemplated work, above described, notices of the passage of this resolution, in the manner and in the form required by law and shall also cause a notice similar in substance to be published for six days in said daily newspaper in the manner required by law.

Passed and adopted by the said Common Council of the said City of San Diego, California, this 23rd day of September, 1907, by the following vote, to-wit:

AYES---Councilmen Dodson, Palmer, Kelly, McNeill, Woods, Goldkamp and Creelman.

NOES---None.

ABSENT-Councilman Woolman.

L.A. CREELMAN,

President of the Common Council of the
City of San Diego, California.

I HEREBY CERTIFY that the above and foregoing Resolution of Intention was passed by the Common Council of the said City of San Diego, at the time and by the vote above stated.

J.T.BUTLER,

(SEAL) City Clerk of the City of San Diego, California, and Ex-Officio
Clerk of the Common Council of the City of San Diego.

By PERCY L. DAY, Deputy.

I hereby approve the foregoing resolution this 28 day of Sept. 1907.

JNO. F. FORWARD,

Mayor of the City of San Diego, California.

I hereby certify that the above and foregoing is a full, true and correct copy of Resolution of Intention No. 3600 of the resolutions of the City of San Diego, California, as adopted by the Common Council of said City on the 23rd day of September, 1907, and as approved by the mayor of said City on the 28th day of September, 1907.

J. T. BUTLER,

City Clerk of the City of San Diego, California.

By H. C. Hensley, Deputy.

R E S O L U T I O N N O. 3 6 0 1.

AWARDING A CONTRACT FOR WORK ON KALMIA STREET.

WHEREAS, the Common Council of the City of San Diego, did, on the 19th day of August 1907, duly adopt Resolution No. 3532 wherein and whereby it did order work and improvement to be done upon Kalmia street, as described in said Resolution, and between the points on said street in said Resolution set forth, which resolution is by reference thereto incorporated herein;

AND WHEREAS, said Resolution was, by the Mayor of said City, on the 22nd day of August 1907, duly approved. And said Resolution did further require and direct the Clerk of said City to post notice with specifications inviting sealed proposals or bids at the place and for the time required by law, for doing the work in said resolution ordered, and also did require and direct said Clerk to cause the said notice of said work inviting said proposals and referring to the specifications posted and on file, to be published in the newspaper designated in said Resolution for the time required by law;

AND WHEREAS, said notice has been posted and published as required by law and the provisions of said Resolution;

AND WHEREAS, in response to said notice, sealed proposals or bids for doing said work have been delivered to the Clerk of the Common Council of said City, and said Common Council, in open session, on the 16th day of September, 1907, having opened, examined and publicly declared all said proposals or bids offered, and each of said proposals or bids having been accompanied by a check or bond satisfactory to said Common Council,

NOW THEREFORE, IT IS HEREBY RESOLVED, that said Common Council hereby rejects all of said proposals and bids except that next herein mentioned, and hereby awards the contract for said work to the lowest regular responsible bidder, to-wit: John Engebretsen, at the prices, as specified in his proposal on file in the office of the Clerk of the said City of San Diego for doing the work described in said Resolution No. 3532.

The Clerk of the said City of San Diego is hereby directed to post a notice of this award conspicuously for five days on or near the chamber door of the said Common Council of the said City of San Diego, and also to cause said notice to be published for two days in the SAN DIEGO UNION AND DAILY BEE a daily newspaper, published and circulated and of general circulation in the said City of San Diego, and hereby designated for that purpose.

Passed and adopted by the Common Council of the said City of San Diego, California, this 23rd day of September 1907, by the following vote, to-wit:
AYES---Councilmen Dodson, Palmer, Kelly, McNeill, Woods, Goldkamp and Creelman.

NOES---None.
ABSENT-Councilman Woolman.

L.A.CREELMAN,
President of the Common Council of the
City of San Diego, California.

I HEREBY CERTIFY that the above and foregoing Resolution of Award was passed by the Common Council of the said City of San Diego, at the time and by the vote above stated.

(SEAL) J.T.BUTLER,
City Clerk of the City of San Diego, California, and Ex-Officio
Clerk of the Common Council of the said City of San Diego.
By PERCY L. DAY, Deputy.

I hereby approve the foregoing resolution this 30 day of Sept. 1907.
JNO. F. FORWARD,
Mayor of the City of San Diego, California.

I hereby certify that the above and foregoing is a full, true and correct copy of Resolution No.3601 of the resolutions of the City of San Diego, California, as adopted by the Common Council of said city on the 23rd day of September, 1907, and as approved by the Mayor of said city on the 30th day of September, 1907.

J.T.BUTLER,
City Clerk of the City of San Diego, California.
By H.C. Hensley, Deputy.

R E S O L U T I O N N O. 3 6 0 2.

BE IT RESOLVED, By the Common Council of the City of San Diego, as follows:

That the City Engineer of said City of San Diego be, and he is hereby, authorized, empowered and directed to make and furnish to this Common Council a survey and a map thereof, of a Boulevard, one hundred and fifty feet in width, running from the north line of La Jolla Park, in the said City of San Diego, to the north boundary line of the City of San Diego near Del Mar, the center line of said Boulevard to be as already laid out by Mr George Cook, Civil Engineer; and also to furnish a description of all rights of way necessary for such Boulevard.

I hereby certify that the above and foregoing is a full, true and correct copy of Resolution No.3602, of the resolutions of the City of San Diego, California, as adopted by the common council of said city on the 7th day of October, 1907.

J.T.BUTLER,
City Clerk of the City of San Diego, California.
By H.C. Hensley, Deputy.

R E S O L U T I O N N O. 3 6 0 3.

BE IT RESOLVED, By the Common Council of the City of San Diego, as follows:

That in reference to all franchises and important papers which may hereafter be referred to the city attorney's office for his opinion, it is hereby directed that the city attorney, upon returning the same to the common council, shall accompany the same with his opinion of approval or point out in detail the matters wherein the same is incorrect or deficient.

I hereby certify that the above and foregoing is a full, true and correct copy of Resolution No.3603, of the resolutions of the City of San Diego, California, as adopted by the Common Council of said city on the 7th day of October, 1907.

J.T.BUTLER,

City Clerk of the City of San Diego, California.

By H. C. Hensley, Deputy.

R E S O L U T I O N N O. 3 6 0 4.

BE IT RESOLVED, By the Common Council of the City of San Diego, as follows:

That the action of this common council in passing Resolution No.3599 of Intention to Order the Erection and Maintenance of Ornamental Iron Posts Carrying Clusters of Incandescent Lights, on Sixth Street, in the City of San Diego, from the South Line of "C" Street to the North line of "F" Street, for Lighting Sixth Street, adopted on the 23rd day of September, 1907, be and the same is hereby rescinded, and said resolution is hereby repealed.

I hereby certify that the above and foregoing is a full, true and correct copy of Resolution No.3604, of the resolutions of the City of San Diego, California, as adopted by the common council of said city on the 7th day of October, 1907.

J.T.BUTLER,

City Clerk of the City of San Diego, California.

By H. C. Hensley, Deputy.

R E S O L U T I O N N O. 3 6 0 5.

BE IT RESOLVED, By the Common Council of the City of San Diego, as follows:

That permission be and it is hereby granted to the San Diego Union Company to construct gutters in front of its building at the corner of Third and D streets, at its own expense, said gutters to be constructed in accordance with the provisions of Ordinance No.2762.

I hereby certify that the above and foregoing is a full, true and correct

copy of Resolution No.3605 of the Resolutions of the City of San Diego, California, as adopted by the Common Council of said city on the 7th day of October, 1907.

J.T.BUTLER,

City Clerk of the City of San Diego, California.

By H. C. Hensley, Deputy.

R E S O L U T I O N N O. 3 6 0 6.

BE IT RESOLVED, By the Common Council of the City of San Diego, as follows:

That it be and is hereby determined by this Common Council that 17th street from the south line of "K" street to the north line of "N" street, be improved between said points by the construction of sidewalks and curbs thereon, in accordance with the specifications for such work as contained in Ordinance No.1140, approved June 17th, 1902.

That the owners of property fronting upon said street between said points shall have until the 2nd day of December 1907 within which to construct sidewalks and curbs thereon at private contract.

That the City Engineer be and he is hereby authorized and directed to prepare a profile of the sidewalk of said street between said points, and furnish to any person applying therefor an estimate of the number of cubic yards of excavation or embankment necessary to bring any portion of the sidewalk of said street to its official grade.

That on said 2nd day of December 1907 said City Engineer shall furnish this Council a detailed report showing the amount of sidewalking and curbing yet to be done on said street between said points.

That the City Clerk advertise the fact that said improvement has been decided upon, and that property-owners desiring to construct sidewalks and curbs by private contract must complete said work on or before the said 2nd day of December, 1907.

I hereby certify that the above and foregoing is a full, true and correct copy of Resolution No.3606, of the resolutions of the City of San Diego, California, as adopted by the Common Council of the said city on the 7th day of October, 1907.

J.T.BUTLER,

City Clerk of the City of San Diego, California.

By H. C. Hensley, Deputy.

R E S O L U T I O N N O. 3 6 0 7.

BE IT RESOLVED, By the Common Council of the City of San Diego, as follows:

That the City Engineer of the City of San Diego, California, be, and he is hereby, authorized and directed to prepare and furnish to this common council proper plans, specifications and cross-sections for the paving of Arctic Street in the City of San Diego, California, from the south line of "D" street to the north line of "H" street with asphalt macadam pavement.

I hereby certify that the above and foregoing is a full, true and correct copy of Resolution No. 3607, of the resolutions of the City of San Diego, California, as adopted by the Common Council of said City on the 7th day of October, 1907.

J.T. BUTLER,

City Clerk of the City of San Diego, California.

By H. C. Hensley, Deputy.

RESOLUTION NO. 3608.

BE IT RESOLVED, By the Common Council of the City of San Diego, as follows:

That the City Engineer of the City of San Diego, California, be, and he is hereby, authorized and directed to furnish this common council with the proper elevations to establish the grade of Front street, in the City of San Diego, California, from the north line of Maple street to a point 200 feet north of the north line of Maple street.

I hereby certify that the above and foregoing is a full, true and correct copy of Resolution No. 3608, of the resolutions of the City of San Diego, California, as adopted by the common council of said city on the 7th day of October, 1907.

J.T. BUTLER,

City Clerk of the City of San Diego, California.

By H. C. Hensley, Deputy.

RESOLUTION NO. 3609.

BE IT RESOLVED, By the Common Council of the City of San Diego, as follows:

That the City Engineer of the City of San Diego, California, be, and he is hereby, authorized and directed, to furnish to this common council the proper elevations to establish the grade of Redwood street from the east line of Horton avenue to the water front.

I hereby certify that the above and foregoing is a full, true and correct copy of Resolution No. 3609, of the resolutions of the City of San Diego, California, as adopted by the common council of said city on the 7th day of October, 1907.

J.T. BUTLER,

City Clerk of the City of San Diego, California.

By H. C. Hensley, Deputy.

R E S O L U T I O N N O. 3 6 1 0 .

BE IT RESOLVED, By the Common Council of the City of San Diego, as follows:

That the City Engineer of the City of San Diego, California, be and he is hereby authorized and directed to furnish to this Common Council a careful estimate of the number of cubic yards of excavation and the number of cubic yards of embankment necessary to bring Fern street in the City of San Diego, California, from the north line of Grape street to the south line of Juniper street, including the sidewalks thereof, to its official grade and cross-section, including all intersections of the said Fern street and the sidewalks thereof with cross-streets and the sidewalks thereof intersecting said Fern street between said points and not already graded or ordered graded, excepting such portion of the said Fern street and the said intersections of streets between said points required by law to be kept in order or repair by any person or company having railroad tracks thereon.

That said estimate shall be made in duplicate, one copy of which shall be kept on file in the office of the said City Engineer and shall, during office hours, be accessible for inspection to any person who may desire to inspect the same; that the said estimate shall include plans and specifications and estimates of the cost of any and all bridges and culverts which it may be necessary to construct in doing said work.

I hereby certify that the above and foregoing is a full, true and correct copy of Resolution No. 3610 of the resolutions of the City of San Diego, California, as adopted by the common council of said city on the 7th day of October, 1907.

J. T. BUTLER,

City Clerk of the City of San Diego, California.

By H. C. Hensley, Deputy.

R E S O L U T I O N N O. 3 6 1 1 .

BE IT RESOLVED, By the Common Council of the City of San Diego, as follows:

That the City Engineer of the City of San Diego, California, be and he is hereby authorized and directed to furnish to this Common Council a careful estimate of the number of cubic yards of excavation and the number of cubic yards of embankment necessary to bring "I" street in the City of San Diego, California, from the east line of Twenty-fifth street to the west line of Twenty-sixth street, including the sidewalks thereof, to its official grade and cross-section, including all intersections of the said "I" street and the sidewalks thereof with cross-streets and the sidewalks thereof intersecting said "I" street between said points and not already graded or ordered graded, excepting such portion of the said "I" street and the said intersections of streets between said points required by law to be kept in order or repair by any person or company having railroad tracks thereon.

That said estimate shall be made in duplicate, one copy of which shall be kept on file in the office of the said City Engineer and shall, during office hours, be

accessible for inspection to any person who may desire to inspect the same; that the said estimate shall include plans and specifications and estimates of the cost of any and all bridges and culverts which it may be necessary to construct in doing said work.

I hereby certify that the above and foregoing is a full, true and correct copy of Resolution No.3611 of the resolutions of the City of San Diego, California, as adopted by the common council of said city on the 7th day of October, 1907.

J.T.BUTLER,

City Clerk of the City of San Diego, California.

By H. B. Hensley, Deputy.

R E S O L U T I O N N O. 3 6 1 2.

BE IT RESOLVED, By the Common Council of the City of San Diego, as follows:

That the City Engineer of the City of San Diego, California, be and he is hereby authorized and directed to furnish to this Common Council a careful estimate of the number of cubic yards of excavation and the number of cubic yards of embankment necessary to bring "E" street in the City of San Diego, California, from the east line of Fourteenth street to the west line of Twenty-fifth street, including the sidewalks thereof, to its official grade and cross-section, including all intersections of the said "E" street and the sidewalks thereof with cross-streets and the sidewalks thereof intersecting said "E" street between said points and not already graded or ordered graded, excepting such portion of the said "E" street and the said intersections of streets between said points required by law to be kept in order or repair by any person or company having railroad tracks thereon.

That said estimate shall be made in duplicate, one copy of which shall be kept on file in the office of the said City Engineer and shall, during office hours, be accessible for inspection to any person who may desire to inspect the same; that the said estimate shall include plans and specifications and estimates of the cost of any and all bridges and culverts which it may be necessary to construct in doing said work.

I hereby certify that the above and foregoing is a full, true and correct copy of Resolution No.3612 of the resolutions of the City of San Diego, California, as adopted by the common council of said city on the 7th day of October, 1907.

J.T.BUTLER,

City Clerk of the City of San Diego, California.

By H. B. Hensley, Deputy.

R E S O L U T I O N N O. 3 6 1 3.

BE IT RESOLVED, By the Common Council of the City of San Diego, as follows:

That the City Engineer of the City of San Diego, California, be and he is hereby authorized and directed to furnish to this Common Council a careful estimate of the

number of cubic yards of excavation and the number of cubic yards of embankment necessary to bring Harasthy street in the City of San Diego, California, from the southwest line of India street to the southwest line of California street, including the sidewalks thereof, to its official grade and cross-section, including all intersections of the said Harasthy street and the sidewalks thereof with cross-streets and the sidewalks thereof intersecting said Harasthy street between said points and not already graded or ordered graded, excepting such portion of the said Harasthy street and the said intersections of streets between said points required by law to be kept in order or repair by any person or company having railroad tracks thereon.

That said estimate shall be made in duplicate, one copy of which shall be kept on file in the office of the said City Engineer and shall, during office hours be accessible for inspection to any person who may desire to inspect the same; that the said estimate shall include plans and specifications and estimates of the cost of any and all bridges and culverts which it may be necessary to construct in doing said work.

I hereby certify that the above and foregoing is a full, true and correct copy of Resolution No.3613, of the resolutions of the City of San Diego, California, as adopted by the common council of said city on the 7th day of October, 1907.

J.T.BUTLER,

City Clerk of the City of San Diego, California.

By H.C. Hensley, Deputy.

R E S O L U T I O N N O. 3 6 1 4.

BE IT RESOLVED, By the Common Council of the City of San Diego, as follows:

That the City Engineer of the City of San Diego, California, be and he is hereby authorized and directed to furnish to this Common Council a careful estimate of the number of cubic yards of excavation and the number of cubic yards of embankment necessary to bring India street in the City of San Diego, California, from the northwest line of Winder street to the northwest line of Harasthy street, including the sidewalks thereof, to its official grade and cross-section, including all intersections of the said India street and the sidewalks thereof with cross-streets and the sidewalks thereof intersecting said India street between said points and not already graded or ordered graded, excepting such portion of the said India street and the said intersections of streets between said points required by law to be kept in order or repair by any person or company having railroad tracks thereon.

That said estimate shall be made in duplicate, one copy of which shall be kept on file in the office of the said City Engineer and shall, during office hours, be accessible for inspection to any person who may desire to inspect the same; that the said estimate shall include plans and specifications and estimates of the cost of any and all bridges and culverts which it may be necessary to construct in doing said work.

I hereby certify that the above and foregoing is a full, true and correct copy of Resolution No.3614 of the resolutions of the City of San Diego, California, as adopted by the common council of said city on the 7th day of October, 1907.

J.T.BUTLER,

City Clerk of the City of San Diego, California.

By H.C. Hensley, Deputy.

R E S O L U T I O N N O. 3 6 1 5.

BE IT RESOLVED, By the Common Council of the City of San Diego, as follows:

That the City Engineer of the City of San Diego, California, be and he is hereby authorized and directed to furnish to this common council a careful estimate of the number of cubic yards of excavation and the number of cubic yards of embankment necessary to bring Congress street in the City of San Diego, California, from the southeasterly line of Ampudia street to the southeasterly line of Smith street, including the sidewalks thereof, to its official grade and cross-section, including all intersections of the said Congress street and the sidewalks thereof with cross-streets and the sidewalks thereof intersecting said Congress street between said points and not already graded or ordered graded, excepting such portion of the said Congress street and the said intersections of streets between said points required by law to be kept in order or repair by any person or company having railroad tracks thereon.

That said estimate shall be made in duplicate, one copy of which shall be kept on file in the office of the said City Engineer and shall, during office hours, be accessible for inspection to any person who may desire to inspect the same; that the said estimate shall include plans and specifications and estimates of the cost of any and all bridges and culverts which it may be necessary to construct in doing said work.

I hereby certify that the above and foregoing is a full, true and correct copy of Resolution No. 3615, of the resolutions of the City of San Diego, California, as adopted by the common council of said city on the 7th day of October, 1907.

J. T. BUTLER,

City Clerk of the City of San Diego, California.

By H. C. Hensley, Deputy.

R E S O L U T I O N N O. 3 6 1 6.

BE IT RESOLVED, By the Common Council of the City of San Diego, as follows:

That the City Engineer of the City of San Diego, California, be and he is hereby authorized and directed to furnish to this Common Council a careful estimate of the number of cubic yards of excavation and the number of cubic yards of embankment necessary to bring California street in the City of San Diego, California, from the northwest line of Harasthy street to a point where the northeast line of California street intersects the northeast line of La Jolla avenue if said northeast line of La Jolla avenue were produced in a southeasterly direction, including the sidewalks thereof, to its official grade and cross-section, including all intersections of the said California street and the sidewalks thereof with cross-streets and the sidewalks thereof intersecting said California street between said points and not already graded or ordered graded, excepting such portion of the said California street and the said intersections of streets between said points, required by law to be kept in order or repair by any person or company having railroad tracks thereon.

That said estimate shall be made in duplicate, one copy of which shall be

kept on file in the office of the said City Engineer and shall, during office hours, be accessible for inspection to any person who may desire to inspect the same; that the said estimate shall include plans and specifications and estimates of the cost of any and all bridges and culverts which it may be necessary to construct in doing said work.

I hereby certify that the above and foregoing is a full, true and correct copy of Resolution No. 3616 of the resolutions of the City of San Diego, California, as adopted by the common council of said city on the 7th day of October, 1907.

J.T.BUTLER,

City Clerk of the City of San Diego, California.

By H. C. Hensley, Deputy.

R E S O L U T I O N N O. 3 6 1 7.

BE IT RESOLVED, By the Common Council of the City of San Diego, as follows:

That the City Engineer of the City of San Diego, California, be and he is hereby authorized and directed to furnish to this Common Council a careful estimate of the number of cubic yards of excavation and the number of cubic yards of embankment necessary to bring La Jolla avenue in the City of San Diego, California, from a point where the northeast line of La Jolla avenue intersects the northeast line of California street if said northeast line of La Jolla avenue were produced in a southerly direction to the easterly line of Witherby street, including the sidewalks thereof, to its official grade and cross-section, including all intersections of the said La Jolla avenue and the sidewalks thereof with cross-streets and the sidewalks thereof intersecting said La Jolla avenue between said points and not already graded or ordered graded, excepting such portion of the said La Jolla avenue and the said intersections of streets between said points required by law to be kept in order or repair by any person or company having railroad tracks thereon.

That said estimate shall be made in duplicate, one copy of which shall be kept on file in the office of the said City Engineer and shall, during office hours, be accessible for inspection to any person who may desire to inspect the same; that the said estimate shall include plans and specifications and estimates of the cost of any and all bridges and culverts which it may be necessary to construct in doing said work.

I hereby certify that the above and foregoing is a full, true and correct copy of Resolution No. 3617 of the resolutions of the City of San Diego, California, as adopted by the Common Council of said City on the 7th day of October, 1907.

J.T.BUTLER,

City Clerk of the City of San Diego, California.

By H. C. Hensley, Deputy.

R E S O L U T I O N N O. 3 6 1 8.

BE IT RESOLVED, By the Common Council of the City of San Diego, as follows:

That the City Engineer of the City of San Diego, California, be and he is hereby authorized and directed to furnish to this Common Council a careful estimate of the number of cubic yards of excavation and the number of cubic yards of embankment necessary to bring the public road across Blocks 517, 538 and 544 of Old Town in the City of San Diego, California, from the easterly line of Witherby street to its intersection with the southeasterly line of Ampudia street, including the sidewalks thereof, to its official grade and cross-section, including all intersections of the said public road and the sidewalks thereof with cross-streets and the sidewalks thereof intersecting said public road between said points and not already graded or ordered graded, excepting such portion of the said public road and the said intersections of streets between said points required by law to be kept in order or repair by any person or company having railroad tracks thereon.

That said estimate shall be made in duplicate, one copy of which shall be kept on file in the office of the said City Engineer and shall, during office hours, be accessible for inspection to any person who may desire to inspect the same; that the said estimate shall include plans and specifications and estimates of the cost of any and all bridges and culverts which it may be necessary to construct in doing said work.

I hereby certify that the above and foregoing is a full, true and correct copy of Resolution No. 3618, of the resolutions of the City of San Diego, California, as adopted by the Common Council of said City on the 7th day of October, 1907.

J.T.BUTLER,

City Clerk of the City of San Diego, California.

By H. B. Hensley, Deputy.

R E S O L U T I O N N O. 3 6 1 9.

BE IT RESOLVED, By the Common Council of the City of San Diego, as follows:

That the City Engineer of the City of San Diego, California, be and he is hereby authorized and directed to furnish to this Common Council a careful estimate of the number of cubic yards of excavation and the number of cubic yards of embankment necessary to bring Webster avenue in the City of San Diego, California, from the west line of 28th street to the east line of 33rd street, including the sidewalks thereof, to its official grade and cross-section, including all intersections of the said Webster avenue and the sidewalks thereof with cross-streets and the sidewalks thereof intersecting said Webster avenue between said points and not already graded or ordered graded, excepting such portion of the said Webster avenue and the said intersections of streets between said points required by law to be kept in order or repair by any person or company having railroad tracks thereon.

That said estimate shall be made in duplicate, one copy of which shall be

kept on file in the office of the said City Engineer and shall, during office hours, be accessible for inspection to any person who may desire to inspect the same; that the said estimate shall include plans and specifications and estimates of the cost of any and all bridges and culverts which it may be necessary to construct in doing said work.

I hereby certify that the above and foregoing is a full, true and correct copy of Resolution No. 3619, of the resolutions of the City of San Diego, California, as adopted by the common council of said city on the 7th day of October, 1907.

J.T. BUTLER,

City Clerk of the City of San Diego, California.

By H. C. Hensley, Deputy.

R E S O L U T I O N N O. 3 6 2 0.

BE IT RESOLVED, By the Common Council of the City of San Diego, as follows:

That the City Engineer of the City of San Diego, California, be and he is hereby authorized and directed to furnish to this Common Council a careful estimate of the number of cubic yards of excavation and the number of cubic yards of embankment necessary to bring El Cajon avenue in the City of San Diego, California, from the east line of Park Boulevard to the easterly line of the City of San Diego, including the sidewalks thereof, to its official grade and cross-section, including all intersections of the said El Cajon avenue and the sidewalks thereof with cross-streets and the sidewalks thereof intersecting said El Cajon avenue between said points and not already graded or ordered graded, excepting such portion of the said El Cajon avenue and the said intersections of streets between said points required by law to be kept in order or repair by any person or company having railroad tracks thereon.

That said estimate shall be made in duplicate, one copy of which shall be kept on file in the office of the said City Engineer, and shall, during office hours, be accessible for inspection to any person who may desire to inspect the same; that the said estimate shall include plans and specifications and estimates of the cost of any and all bridges and culverts which it may be necessary to construct in doing said work.

I hereby certify that the above and foregoing is a full, true and correct copy of Resolution No. 3620 of the resolutions of the City of San Diego, California, as adopted by the common council of said city on the 7th day of October, 1907.

J.T. BUTLER,

City Clerk of the City of San Diego, California.

By H. C. Hensley, Deputy.

RESOLUTION NO. 3621.

BE IT RESOLVED, By the Common Council of the City of San Diego, as follows:

That Kaland and company be and they are hereby granted permission to remove one pepper tree and two gum trees from in front of Lots 7, 8 and 9, Block 34, Sherman's Addition, they to replace said pepper and gum trees with palms.

I hereby certify that the above and foregoing is a full, true and correct copy of Resolution No.3621 of the resolutions of the City of San Diego, California, as adopted by the common council of said city on the 7th day of October, 1907.

J.T.BUTLER,

City Clerk of the City of San Diego, California.

By H. C. Hensley, Deputy.

RESOLUTION NO. 3622.

BE IT RESOLVED, By the Common Council of the City of San Diego, as follows:

That R.S.McClimans be and he is hereby granted an extension of time of thirty days in which to complete his contract for the grading of Kurtz street from Witherby street to Tide street.

That the Street Superintendent is hereby directed to endorse such extension of time on said contract.

I hereby certify that the above and foregoing is a full, true and correct copy of Resolution No.3622 of the resolutions of the City of San Diego, California, as adopted by the Common Council of said city on the 7th day of October, 1907.

J.T.BUTLER,

City Clerk of the City of San Diego, California.

By H. C. Hensley, Deputy.

RESOLUTION NO. 3623.

BE IT RESOLVED, By the Common Council of the City of San Diego, as follows:

That M.D.Goodbody be and he is hereby granted an extension of time of ninety days in which to complete his contract for the grading of Hawthorn street from Fifth street to a point 150 feet west of California street.

That the Street Superintendent is hereby directed to endorse such extension of time on said contract.

I hereby certify that the above and foregoing is a full, true and correct copy of Resolution No. 3623 of the resolutions of the City of San Diego, California, as

adopted by the Common Council of said City on the 7th day of October, 1907.

J.T.BUTLER,

City Clerk of the City of San Diego, California.

By H. C. Hensley, Deputy.

R E S O L U T I O N N O. 3 6 2 4.

BE IT RESOLVED, By the Common Council of the City of San Diego, as follows:

That the city engineer be and he is hereby directed to investigate immediately and report to this council some plan for draining K street, between 26th and 31st streets, in order that the flooded conditions which have occurred annually in the past during the rainy season may be obviated.

I hereby certify that the above and foregoing is a full, true and correct copy of Resolution No. 3624, of the resolutions of the City of San Diego, California, as adopted by the Common Council of said city on the 7th day of October, 1907.

J.T.BUTLER,

City Clerk of the City of San Diego, California.

By H. C. Hensley, Deputy.

R E S O L U T I O N N O. 3 6 2 5

RESOLUTION ORDERING THE WORK OF
GRADING NATIONAL AVENUE, IN THE CITY OF
SAN DIEGO, CALIFORNIA, FROM THE WEST LINE
OF THIRTY-FIRST STREET TO THE EAST LINE OF
FORTIETH STREET, AND CONSTRUCTING A BRIDGE
AND CULVERTS THEREON.

RESOLVED by the Common Council of the City of San Diego, a municipal corporation in the County of San Diego, State of California, that the public interest and convenience of said city require that the street work hereinafter described be done, and therefore the said common council hereby orders the following street work to be done in said city, to wit:

That National avenue in the City of San Diego, California, including the sidewalks thereof, from the west line of 31st street to the east line of 40th street, including all intersections of streets between said points and the sidewalks of such intersections (excepting such portions of the said National avenue, and the said intersections of streets, between said points, required by law to be kept in order or repair by any person or company having railroad tracks thereon, and excepting the intersections of cross-streets

already graded, or by this common council already ordered graded, intersecting said National avenue between said points) be graded to the official grade thereof, according to the specifications therefor contained in Ordinance No.2061 of the ordinances of the said City of San Diego, entitled, "An Ordinance Providing Specifications for the Grading of Streets in the City of San Diego, California," approved on the 6th day of June, 1905.

Also that as a part of said work of grading, there be constructed on said National avenue between the points thereon hereinbefore mentioned, a bridge, together with the structures appertaining thereto, as shown by the plans, drawings and specifications therefor hereinafter more particularly identified, the same to be located upon said street at the place more particularly identified by the aforesaid plans, drawings and specifications therefor; the said bridge, together with its appurtenances, to be constructed of the materials and in the manner provided by, and in all respects according to the said plans, drawings and specifications therefor.

Also that there be constructed on said National avenue between the points thereon hereinbefore mentioned five culverts with their appertaining structures, as shown by the plans, drawings and specifications therefor hereinafter referred to, each of said culverts, together with its appurtenances, to be located at the place upon said National avenue more particularly shown by the said plans, drawings and specifications, and to be constructed of the materials, and of the size and shape required by, and in all respects according to the said plans, drawings and specifications therefor.

The aforesaid plans, drawings and specifications for the construction of said bridge with its appertaining structures, and the construction of said five culverts with their appertaining structures, are contained in that certain document on file in the office of the city clerk of said city, and endorsed as follows, to wit: "Document No.17609 Filed May 16 1907 J.T. Butler, City Clerk. By Allen H. Wright, Deputy. Communication from City Engineer Transmitting Estimate Yardage, Plans for Bridge, Etc., Grading National Ave., 31st to 40th streets. Presented to Common Council and Ordered Filed May 20/07", and copies of the same are on file in the office of the city engineer of said city. And all the plans, drawings and specifications, together with the explanatory notes accompanying same, for the construction of said bridge and culverts contained in said Document No.17609 are hereby approved and adopted as the plans, drawings and specifications to be followed in the construction of said bridge and culverts with their appertaining structures, and by reference thereto, said plans, drawings and specifications are incorporated herein and made a part hereof.

That the contractor or contractors to whom a contract shall be awarded for doing said work shall supply the deficiency of earth and material necessary to complete the same.

That all said work shall be done under the direction and to the satisfaction of the Superintendent of Streets of said city, and the materials used shall be to the satisfaction of said Superintendent of Streets.

That the work of improvement hereinbefore mentioned is, in the opinion of said city council of more than local and ordinary public benefit, and the expense of said work or improvement is chargeable upon the district hereinafter described, and said common council does hereby declare said district to be the district benefited by said work or improvement and to be assessed to pay the costs and expenses thereof. Said district is described as follows, to wit: All that real property lying and being in the City of San Diego, and included within the exterior boundary lines described as follows, to wit:

Commencing at a point of intersection of the west line of Thirty-first street with the south line of the alley in Block No.42 of Whitney's Addition; thence in an

easterly direction, following the south line of the alley in Blocks No.43 of Whitney's Addition and 309 of Seaman & Choate's Addition; to the west line of Thirty-third street; thence in a northerly direction, following the said west line of Thirty-third street, if the said west line of Thirty-third street were extended in a northerly direction to the south line of Pueblo Lot No.1160 of the Pueblo lands of the City of San Diego, California; thence in an easterly direction, following the said south line of Pueblo Lots 1160 and 1344 to the east line of the City of San Diego, California; thence in a southeasterly direction, following the said easterly line of the City of San Diego, California, to the intersection of the north line of the alley in Block No.462 in Werth's Addition, if said north line of the alley in said Block No.462 were extended in an easterly direction; thence in a westerly direction on a line parallel to and distant 140 feet from the south line of Grand avenue to the west line of Thirty-third street; thence in a northerly direction, following the said west line of Thirty-third street to the north line of the alley in Block No.287 of Seaman & Choate's Addition; thence in a westerly direction, following the north line of the alley in said Block No.287 of Seaman & Choate's Addition and Block No.40 of Whitney's Addition to the west line of Thirty-first street, ^{thence} in a northerly direction, following the said west line of Thirty-first street to the point or place of beginning, excepting therefrom all public streets, alleys, avenues, highways and parks.

Whitney's Addition, known as H.P. Whitney's Addition, being an addition in the City of San Diego, California, according to the map thereof on file in the office of the County Recorder of the County of San Diego, California, on the 8th day of July, 1886.

Seaman & Choate's Addition, being an addition in the City of San Diego, California, according to the map thereof on file in the office of the County Recorder of the County of San Diego, California, on the 10th day of September, 1886.

Werth's Addition, known as W.G. Werth's Addition, being an addition in the City of San Diego, California, according to the map thereof on file in the office of the County Recorder of the County of San Diego, California, on the 14th day of November, 1887.

The San Diego Union and Daily Bee, a daily newspaper published and circulated and of general circulation in said City of San Diego, is hereby designated as the newspaper in which this Resolution Ordering Work, and the notice of said work inviting sealed proposals for doing the same, shall be published, in the manner and form, and by the persons required by law.

The Clerk of the said City of San Diego is hereby directed to post conspicuously for five days, on or near the chamber door of the said Common Council, in the manner and form required by law, a notice with specifications inviting sealed proposals or bids for doing said work; and said Clerk is hereby directed to publish, for two days, in the manner and form required by law, a notice of said work, inviting sealed proposals or bids for doing the said work, and referring to the specifications posted or on file, in the said newspaper, designated as aforesaid for that purpose. Said notice shall require either a certified check or bond, as prescribed by law, for an amount not less than ten per cent. of the aggregate of the proposal.

Said Clerk of the said City of San Diego is also hereby directed to publish this resolution ordering work, for two days, in the manner required by law, in said newspaper hereinbefore designated for that purpose.

Passed and adopted by the Common Council of the said City of San Diego, California, this 7th day of October, 1907, by the following vote, to-wit:

AYES---Councilmen Dodson, Palmer, Kelly, McNeill, Northrup, Woods, Goldkamp and Creelman;

NOES---None;

ABSENT-Councilman Woolman.

L.A. CREELMAN,

President of the Common Council of the
City of San Diego, California.

I HEREBY CERTIFY that the above and foregoing Resolution Ordering Work was passed by the Common Council of the said City of San Diego, at the time and by the vote, above stated.

J.T. BUTLER,

(SEAL) City Clerk of the City of San Diego, California, and Ex-Officio
Clerk of the Common Council of the said City of San Diego.

By PERCY L. DAY, Deputy.

I hereby approve the foregoing resolution this 10th day of Oct. 1907.

JNO. F. FORWARD,

Mayor of the City of San Diego, California.

I hereby certify that the above and foregoing is a full, true and correct copy of Resolution No. 3625 of the resolutions of the City of San Diego, California, as adopted by the Common Council of said City on the 7th day of October 1907, and as approved by the Mayor of said City on the 10th day of October, 1907.

J.T. BUTLER,

City Clerk of the City of San Diego, California.

By H. C. Hensley, Deputy.

RESOLUTION NO. 3626.

OF INTENTION TO ORDER THE ERECTION AND MAINTENANCE OF ORNAMENTAL IRON POSTS CARRYING CLUSTERS OF INCANDESCENT LIGHTS, ON SIXTH STREET IN THE CITY OF SAN DIEGO, FROM THE SOUTH LINE OF "C" STREET TO THE NORTH LINE OF "F" STREET, FOR LIGHTING SIXTH STREET.

BE IT RESOLVED, By the Common Council of the City of San Diego, as follows,

That it is the intention of the Common Council of the City of San Diego, a municipal corporation in the County of San Diego and State of California to order the following street work and improvement to be done, to-wit:

To erect upon the sidewalk of Sixth street, on both sides thereof, along the curb line of said sidewalks from the south line of "C" street to the north line of "F" street, in the City of San Diego, California, ornamental iron posts carrying clusters of incandescent electric lights for the lighting of said Sixth street between the points

thereon hereinbefore mentioned, and to provide for the cost and maintenance thereof and the furnishing of electric current for lighting the same for a period of two years from the completion of said work and the acceptance thereof by the board of public works of said city.

Said work or improvement shall be done in all respects according to, and at the places shown by, and of the materials provided by the plans, drawings and specifications therefor to be hereafter prepared and furnished to this common council, as hereinafter provided for.

That the district of lands to be affected and benefited by said work and improvement and to be assessed to pay the costs and expenses thereof is included within the following exterior boundaries to-wit:

Beginning at a point on the south line of "C" street, 100 feet distant from the intersection of said south line of "C" street with the east line of Sixth street in the City of San Diego, California, running thence in a southerly direction on a line parallel to and distant 100 feet from the east line of Sixth street to the north line of "F" street, thence westerly along the north line of "F" street to a point thereon distant 100 feet west of the intersection of the north line of "F" street with the west line of Sixth street, thence northerly on a line parallel to and distant 100 feet from the west line of Sixth street to the south line of "C" street, thence easterly along the south line of "C" street to the point of beginning excepting therefrom all public streets, alleys, avenues and highways.

AND BE IT FURTHER RESOLVED, That the proposed work or improvement herein contemplated is hereby referred to the Board of Public Works of the City of San Diego, California, and said board is hereby directed to make and file with the clerk of the City Council of the said City of San Diego its report in writing, presenting the following:

1. Plans and specifications for the work required in order to make said improvement.
2. An estimate of the cost of said improvement and of the incidental expenses in connection therewith.
3. A diagram showing the exterior boundaries of the district hereinabove described as the district to be affected and benefited by said work or improvement and to be assessed to pay the costs and expenses thereof and also the boundaries and dimensions of the respective subdivisions of land within said district, each of which subdivisions shall be given a separate number in red ink upon said diagram.
4. A proposed assessment of the total amount of the costs and expenses of the proposed improvement upon the several subdivisions of land in said district in proportion to the estimated benefits to be received by such subdivisions, respectively, from said improvement. Said assessment shall refer to such subdivisions upon said diagram by the respective red ink numbers thereof and shall show the names of the owners if known, or otherwise designating them as unknown.

All of said work to be done in accordance with the plans and specifications hereinbefore provided for and under the supervision and to the satisfaction of the said board of public works of said city.

Passed and adopted by the said Common Council of the City of San Diego, California this 7th day of October, 1907, by the following vote, to-wit:

AYES---COUNCILMEN:-Dodson, Palmer, Kelly, McNeill, Northrup, Woods, Goldkamp and Creelman.

NOES---NONE:-

ABSENT-COUNCILMAN:-Woolman:

L. A. CREELMAN,

President of the Common Council of the City of San Diego,
California .

I hereby certify that the above and foregoing Resolution was passed by the Common Council of the said City of San Diego, at the time and by the vote, above stated.

(SEAL)

J. T. BUTLER,

City Clerk of the City of San Diego, California, and Ex-Officio Clerk
of the Common Council of the City of San Diego.


By PERCY L. DAY, DEPUTY


I hereby approve the foregoing resolution this 10 day of Oct. 1907.

JNO. F. FORWARD,

Mayor of the City of San Diego California.

I hereby certify that the above and foregoing is a full, true and correct copy of Resolution of Intention No. 3626, of the Resolutions of the City of San Diego, California as adopted by the Common Council of the said City on the 7th day of October, 1907, and as approved by the Mayor of said City on the 10th day of October, 1907.


City Clerk of the City of San Diego, California.



I hereby certify that the above and foregoing is a full, true and correct copy of Resolution No. 3626, of the Resolutions of the City of San Diego, California, as adopted by the Common Council of the said City on the 7th day of October, 1907, and as approved by the Mayor of the said City on the 14th day of October, 1907.

City Clerk of the City of San Diego, California.

RESOLUTION OF INTENTION NO. 3627.

TO GRADE MEADE AVENUE IN THE CITY OF SAN DIEGO, CALIFORNIA, FROM THE
WEST LINE OF GEORGIA STREET TO THE EAST LINE OF MARYLAND
STREET .

RESOLVED, that it is the intention of the Common Council of the City of San Diego, a municipal corporation in the County of San Diego, State of California, to order the following street work to be done in said City, to-wit:

That Meade avenue in the City of San Diego, California, including the sidewalks thereof from the west line of Georgia street to the east line of Maryland street, including all intersections of streets between said points and the sidewalks of such intersections (excepting such portions of the said Meade avenue and the said intersections of streets, between said points, required by law to be kept in order or repaired by any person or company having railroad tracks thereon, and excepting the intersections of cross-streets, already graded or by this common council already ordered graded, intersecting said Meade avenue between said points) be graded to the official grade thereof according to the specifications therefor contained in Ordinance No. 2061, of the ordinances of the said City of San Diego, entitled, "An Ordinance Providing Specifications for the Grading of Streets in the City of San Diego, California", approved on the 6th day of June, 1905.

That the contractor or contractors to whom a contract shall be awarded for doing said work shall take and remove from the streets to be graded all surplus dirt and material which may result from the doing of said work.

That all said work shall be done under the direction and to the satisfaction of the Superintendent of Streets of said City, and the materials used shall be to the satisfaction of said Superintendent of Streets.

That the San Diego Union and Daily Bee, a daily newspaper published and circulated and of general circulation in the said City of San Diego, be and it is hereby designated as the newspaper in which this Resolution of Intention shall be published for two days, and the notice of the passage thereof shall be published for six days in the manner and by the persons required by law.

That the Clerk of the said City of San Diego be and he is hereby directed to post this Resolution of Intention conspicuously for two days on or near the chamber door of the said Common Council, and to cause the same to be published by two insertions in said daily newspaper in the manner required by law.

That the Street Superintendent of the said City of San Diego shall thereupon cause to be conspicuously posted along the line of the said contemplated work, above described, notices of the passage of this resolution, in the manner and in the form required by law, and shall also cause a notice similar in substance to be published for six days in said daily newspaper in the manner required by law.

Passed and adopted by the said Common Council of the said City of San Diego, California, this 7th day of October, 1907, by the following vote, to-wit:

AYES---COUNCILMEN:-Dodson, Palmer, Kelly, McNeill, Northrup, Woods, Goldkamp and Creelman.

NOES---NONE:-

ABSENT-COUNCILMAN:-Woolman.

L..A. CREELMAN.

President of the Common Council of the City of San Diego,
California.

I hereby certify that the above and foregoing Resolution of Intention was passed by the Common Council of the said City of San Diego at the time and by the vote above stated.

(SEAL).

J. T. BUTLER,

City Clerk of the City of San Diego, California, and Ex-Officio
Clerk of the Common Council of the City of San Diego.


By PERCY L. DAY, DEPUTY.

I HEREBY APPROVE the foregoing resolution this 14 day of Oct. 1907.

JNO. F. FORWARD,

Mayor of the City of San Diego, California.

I hereby certify that the above and foregoing is a full, true and correct copy of Resolution No. 3627, of the Resolutions of the City of San Diego, California, as adopted by the Common Council of the said City on the 7th day of October, 1907, and as approved by the Mayor of said City on the 14th day of October, 1907.


City Clerk of the City of San Diego, California.

R E S O L U T I O N O F . I N T E N T I O N N O . 3 6 2 8 .

TO GRADE IRVING AVENUE IN THE CITY OF SAN DIEGO, CALIFORNIA, FROM THE WEST LINE OF TWENTY-EIGHTH STREET TO THE SOUTH LINE OF "N" STREET, AND TO CONSTRUCT A CULVERT THEREON.

RESOLVED, that it is the intention of the Common Council of the City of San Diego, a municipal corporation in the County of San Diego, State of California, to order the following street work to be done in said City, to-wit:

That Irving avenue in the City of San Diego, California, including the sidewalks thereof, from the west line of Twenty-eighth street to the south line of "N" street, including all intersections of streets between said points and the sidewalks of such intersections (excepting such portions of the said Irving avenue and the said intersections of streets, between said points, required by law to be kept in order or repair by any person or company having railroad tracks thereon, and excepting the intersections of cross-streets, already graded or by this common council already ordered graded, intersecting said Irving avenue between said points) be graded to the official grade thereof according to the specifications therefor contained in Ordinance No. 2061 of the ordinances of the said City of San Diego, entitled, "An Ordinance Providing Specifications for the Grading of Streets in the City of San Diego, California," approved on the 6th day of June, 1905.

Also, that as a part of said work, there be constructed upon said Irving avenue, between the points thereon hereinbefore mentioned, a re-inforced concrete culvert, together with its appertaining structures, as shown by the plans, drawings and specifications hereinafter referred to.

A more particular description of the location of said culvert is contained in the plans, drawings and specifications therefor hereinafter referred to.

Said culvert, with its appurtenances, is to be located at the place on said avenue shown by, and constructed of the materials provided by, and in the manner and in all respects according to, the plans, specifications and drawings therefor contained in that certain document on file in the office of the Clerk of said City of San Diego, and endorsed as follows, to wit: "Document No. 19471 Filed Sep 30 1907 J.T. Butler City Clerk. By Percy L. Day, Deputy, Plans and Specifications for re-inforced concrete culvert, to be constructed in connection with the grading of Irving ave, from 'N' to 28th streets.", and copies of which plans, drawings and specifications are on file in the office of the city engineer of said city, and the said plans, drawings and specifications are hereby approved and adopted as the plans, drawings and specifications for the construction of said re-inforced concrete culvert and all appertaining structures as shown thereby; and, by reference thereto, said plans, drawings and specifications are incorporated herein and made a part hereof.

That the contractor or contractors to whom a contract shall be awarded for doing said work shall supply the deficiency of earth and material necessary for the performance thereof.

That all said work shall be done under the direction and to the satisfaction of the Superintendent of streets of said City, and the materials used shall be to the satisfaction of the said Superintendent of Streets.

That the work of improvement hereinbefore mentioned is, in the opinion of said

city council, of more than local and ordinary public benefit, and the expense of said work or improvement is made chargeable upon the district hereinafter described, and said common council does hereby declare said district to be the district benefited by said work or improvement and to be assessed to pay the costs and expenses thereof. Said district is described as follows, to-wit: All that real property lying and being in the said City of San Diego and included within the exterior boundary lines described as follows, to-wit:

Commencing at the intersection of the southwest line of Irving avenue with the east line of Twenty-second street, thence south following the said east line of Twenty-second street to its intersection with the south line of Sherman's addition; thence east, following the said south line of Sherman's Addition to the intersection of said south line of Sherman's Addition with the southeast line of Beardsley street; thence in a southwesterly direction following the said southeast line of Beardsley street to the intersection of the said southeast line of Beardsley street with the northeast line of the alley in Block No. 227, in Mannasse & Schiller's Addition; thence in a southeasterly direction, following the northeast line of said alley through Block No. 227 in Mannasse & Schiller's Addition and through Blocks Nos. 226, 225, 224, 223, 222, in San Diego Land & Town Co.'s Addition to the intersection of the west line of Twenty-eighth street; thence in a northerly direction following the said west line of Twenty-eighth street to the intersection of the said west line of Twenty-eighth street with the southwest line of the alley in Block No. 243 of the San Diego Land & Town Co.'s Addition; thence in a northwesterly direction, following the southwest line of said alley through Blocks Nos. 243, 242, 241, 240, 239 and 238 in the San Diego Land & Town Co.'s Addition to the intersection of the north line of said San Diego Land & Town Co.'s Addition; thence in a westerly direction, following the said north line of San Diego Land & Town Co.'s Addition and the north line of Mannasse & Schiller's Addition to the intersection of the said north line of Mannasse & Schiller's Addition with the northeast line of Irving avenue; thence north and parallel to the division line between lots 5 and 6 in Block No. 64 of Sherman's Addition to its intersection with the south line of "N" street; thence westerly, following the said south line of "N" street to the intersection of said south line of "N" street with the northeast line of Irving avenue, thence in a southwesterly direction to the point or place of beginning; excepting therefrom all public streets, alleys, avenues and highways.

Said Sherman's Addition being an addition in the City of San Diego, California, according to the official map of said addition filed in the office of the County Recorder of said San Diego County November 9th, 1872.

Said San Diego Land & Town Co.'s Addition being an addition in the City of San Diego, California according to the official map of said Addition filed in the office of the County Recorder of said San Diego County October 30th, 1886.

And each of said maps is by reference thereto, incorporated herein and made a part hereof.

That the San Diego Union and Daily Bee a daily newspaper published and circulated of general circulation in the said City of San Diego, be and it is hereby designated as the newspaper in which this Resolution of Intention shall be published for two days in and the notice of the passage thereof shall be published for six days in the manner and by the persons required by law.

Sheet 1

That the Clerk of the said City of San Diego be and he is hereby directed to post this Resolution of Intention conspicuously for two days on or near the chamber door of the said Common Council and to cause the same to be published by two insertions in said daily newspaper in the manner required by law.

That the Street Superintendent of the said City of San Diego shall thereupon cause to be conspicuously posted along the line of the said contemplated work, above described notices of the passage of this resolution, in the manner and in the form required by law and shall also cause a notice similar in substance to be published for six days in said daily newspaper in the manner required by law.

Passed and adopted by the said Common Council of the said City of San Diego, California, this 7th day of October, 1907, by the following vote, to-wit:

AYES---COUNCILMEN:-Dodson, Palmer, Kelly, McNeill, Northrup, Woods, Goldkamp and Creeelman.

NOES---NONE:-

ABSENT-COUNCILMAN:-Woolman;

L. A. CREEELMAN.

President of the Common Council of the City of San Diego, California.

I hereby certify that the above and foregoing Resolution of Intention was passed by the Common Council of the said City of San Diego, at the time and by the vote above stated.

(SEAL).

J. T. BUTLER,

City Clerk of the City of San Diego, California and Ex-Officio

Clerk of the Common Council of the City of San Diego.


By PERCY L. DAY, DEPUTY.

I hereby approve the foregoing resolution this 14 day of Oct. 1907.

JNO. F. FORWARD,

Mayor of the City of San Diego, California.

I hereby certify that the above and foregoing is a full, true and correct copy of Resolution No. 3628, of the Resolutions of the City of San Diego, California, as adopted by the Common Council of the said City on the 7th day of October, 1907, and as approved by the Mayor of said City on the 14th day of October, 1907.


City Clerk of the City of San Diego, California.

of Intention
RESOLUTION NO. 3629.

TO GRADE FERN STREET IN THE CITY OF SAN DIEGO, CALIFORNIA, FROM THE NORTH
LINE OF GRAPE STREET TO THE SOUTH LINE OF JUNIPER STREET.

RESOLVED, that it is the intention of the Common Council of the City of San Diego, a municipal corporation in the County of San Diego, State of California, to order the following street work to be done in said City, to-wit:

That Fern street in the City of San Diego, California, including the sidewalks thereof, from the north line of Grape street to the south line of Juniper street, including all intersections of streets between said points and the sidewalks of such intersections (excepting such portions of the said Fern street and the said intersections of streets between said points required by law to be kept in order or repair by any person or company having railroad tracks thereon, and excepting the intersections of cross-streets, already graded or by this common council already ordered graded, intersecting said Fern street between said points) be graded to the official grade thereof according to the specifications therefor contained in Ordinance No. 2061, of the ordinances of the said City of San Diego, entitled, "An Ordinance Providing Specifications for the Grading of Streets in the City of San Diego, California", approved on the 6th day of June, 1905.

That the contractor or contractors to whom a contract shall be awarded for doing said work shall take and remove from the streets to be graded all surplus dirt and material which may result from the doing of said work.

That all said work shall be done under the direction and to the satisfaction of the superintendent of streets of said city, and the materials used shall be to the satisfaction of said superintendent of streets.

That the San Diego Union and Daily Bee, a daily newspaper published and circulated and of general circulation in the said City of San Diego be and it is hereby designated as the newspaper in which this Resolution of Intention shall be published for two days and the notice of the passage thereof shall be published for six days in the manner and by the persons required by law.

That the Clerk of the said City of San Diego, be and he is hereby directed to post this Resolution of Intention conspicuously for two days on or near the chamber door of the said Common Council, and to cause the same to be published by two insertions in said daily newspaper in the manner required by law.

That the Street Superintendent of the said City of San Diego shall thereupon cause to be conspicuously posted along the line of the said contemplated work above described notices of the passage of this resolution, in the manner and in the form required by law and shall also cause a notice similar in substance to be published for six days in said daily newspaper in the manner required by law.

Passed and adopted by the said Common Council of the said City of San Diego, California, this 7th day of October, 1907, by the following vote, to-wit:

AYES---COUNCILMEN:-Dodson, Palmer, Kelly, McNeill, Northrup, Woods, Goldkamp and Creelman.

NOES---NONE:-

ABSENT-COUNCILMAN:-Woolman.

L. A. CREELMAN.

President of the Common Council of the City of San Diego,
California.

That the San Diego Union and Daily Bee, a daily newspaper published and circulated and of general circulation in the said City of San Diego, be and it is hereby designated as the newspaper in which this Resolution of Intention shall be published for two days and the notice of the passage thereof shall be published for six days in the manner and by the persons required by law.

That the Clerk of the said City of San Diego be and he is hereby directed to post this Resolution of Intention conspicuously for two days on or near the chamber door of the said Common Council and to cause the same to be published by two insertions in said daily newspaper in the manner required by law.

That the Street Superintendent of the said City of San Diego shall thereupon cause to be conspicuously posted along the line of the said contemplated work, above described, notices of the passage of this resolution in the manner and in the form required by law and shall also cause a notice similar in substance to be published for six days in said daily newspaper in the manner required by law.

Passed and adopted by the said Common Council of the said City of San Diego, California, this 7th day of October, 1907, by the following vote, to-wit:

AYES---COUNCILMEN:-Dodson, Palmer, Kelly, McNeill, Northrup, Woods, Goldkamp and Creelman.

NOES---NONE:-

ABSENT-COUNCILMAN:-Woolman.

L. A. CREELMAN.

President of the Common Council of the City of San Diego, California.

I hereby certify that the above and foregoing Resolution of Intention was passed by the Common Council of the said City of San Diego, at the time and by the vote above stated.

(SEAL).

J T. BUTLER,

City Clerk of the City of San Diego, California, and Ex-Officio Clerk of the Common Council of the City of San Diego.


By PERCY L. DAY, DEPUTY.

CI hereby approve the foregoing resolution this 14 day of Oct. 1907.

JNO. F. FORWARD,

Mayor of the City of San Diego, California.

I hereby certify that the above and foregoing is a full, true and correct copy of Resolution No. 3629, of the Resolutions of the City of San Diego, California, as adopted by the Common Council of the said City on the 7th day of October, 1907 and as approved by the Mayor of said City on the 14th day of October, 1907.


City Clerk of the City of San Diego, California.

R E S O L U T I O N O F I N T E N T I O N N O. 3 6 3 0.

TO GRADE EIGHTH STREET IN THE CITY OF SAN DIEGO, CALIFORNIA, FROM THE NORTH
LINE OF "A" STREET TO THE SOUTH LINE OF BEECH STREET.

RESOLVED, that it is the intention of the Common Council of the City of San Diego, a municipal corporation in the County of San Diego, State of California, to order the following street work to be done in said City, to-wit:

That Eighth street in the city of San Diego, California, including the sidewalks thereof, from the north line of "A" street to the south line of Beech street, including all intersections of streets between said points and the sidewalks of such intersections (excepting such portions of the said Eighth street and the said intersections of streets, between said points, required to be kept in order or repair by any person or company having railroad tracks thereon, and excepting the intersections of cross-streets. already graded or by this common council already ordered graded, intersecting said Eighth street between said points) be graded to the official grade thereof according to the specifications therefor contained in Ordinance No. 2061 of the ordinances of the said City of San Diego, entitled, "An Ordinance Providing Specifications for the Grading of Streets in the City of San Diego, California," approved on the 6th day of June, 1905.

That the contractor or contractors to whom a contract shall be awarded for doing said work shall take and remove from the streets to be graded all surplus dirt and material which may result from the doing of said work.

That all said work shall be done under the direction and to the satisfaction of the superintendent of streets of said city, and the materials used shall be to the satisfaction of said superintendent of streets.

That the work of improvement hereinbefore mentioned is, in the opinion of said city council, of more than local and ordinary public benefit, and the expense of said work or improvement is made chargeable upon the district hereinafter described, and said common council does hereby declare said district to be the district benefited by said work or improvement and to be assessed to pay the costs and expenses thereof. Said district is described as follows, to wit: All that real property lying and being in the said City of San Diego and included within the exterior boundary lines described as follows, to wit:

Commencing at a point on the south line of the 1400 Acre Public Park 100 feet west of the west line of Eighth street; thence south and parallel to the said west line of Eighth street through Blocks Nos. 9, 10, 11 and 12 of Bay View Homestead and Blocks Nos. 189 and 7 of Horton's Addition to the north line of "B" street; thence east along the said north line of "B" street to a point 100 feet east of the east line of Eighth street;

thence north and parallel to the said east line of Eighth street through Blocks Nos. 6 and 188 of Horton's Addition and Blocks Nos. 13, 14, 15, and 16 of Bay View Homestead to the south line of the said 1400 Acre Public Park; thence west following the said south line of the said 1400 Acre Public Park to the point or place of beginning, excepting therefrom all public streets, roads, alleys, avenues and highways.

Said Horton's Addition being an addition in the City of San Diego, California, according to the official map thereof filed in the office of the County Recorder of the County of San Diego, California, on the 21st day of July, 1871.

Said Bay View Homestead being an addition in the City of San Diego, California,

according to the official map thereof on file in the office of the County Recorder of the County of San Diego, California.

And each of said maps is, by reference thereto, incorporated herein and made a part hereof.

That the San Diego Union and Daily Bee, a daily newspaper published and circulated, and of general circulation, in the said City of San Diego, be and it is hereby designated as the newspaper in which this Resolution of Intention shall be published for two days and the notice of the passage thereof shall be published for six days in the manner and by the persons required by law.

That the Clerk of the said City of San Diego be and he is hereby directed to post this Resolution of Intention conspicuously for two days on or near the chamber door of the said Common Council, and to cause the same to be published by two insertions in said daily newspaper in the manner required by law.

That the Street Superintendent of the said City of San Diego shall thereupon cause to be conspicuously posted along the line of the said contemplated work, above described, notices of the passage of this resolution, in the manner and in the form required by law and shall also cause a notice similar in substance to be published for six days in said daily newspaper in the manner required by law.

Passed and adopted by the said Common Council of the said City of San Diego, California, this 7th day of October 1907, by the following vote, to-wit:

AYES---Councilmen Dodson, Palmer, Kelly, McNeill, Northrup, Woods, Goldkamp and Creelman;

NOES---None;

ABSENT-Councilman Woolman.

L.A. CREELMAN.

President of the Common Council of the
City of San Diego, California.

I HEREBY CERTIFY that the above and foregoing Resolution of Intention was passed by the Common Council of the said City of San Diego, at the time and by the vote above stated.

J.T. BUTLER,

(SEAL) City Clerk of the City of San Diego, California, and Ex-Officio
Clerk of the Common Council of the City of San Diego.

By PERCY L. DAY, Deputy.

I hereby approve the foregoing resolution this 14 day of Oct. 1907.

J.F. FORWARD,

Mayor of the City of San Diego, California.

I hereby certify that the above and foregoing is a full, true and correct copy of Resolution of Intention No. 3630 of the resolutions of the City of San Diego, California, as adopted by the Common Council of said city on the 7th day of October, 1907, and as approved by the Mayor of said city on the 14th day of October, 1907.

J.T. BUTLER,

City Clerk of the City of San Diego, California.

By H. C. Hensley, Deputy.

RESOLUTION OF INTENTION NO. 3631.

TO CLOSE THE ALLEY IN BLOCK 45, LA JOLLA PARK,
IN THE CITY OF SAN DIEGO, CALIFORNIA.

BE IT RESOLVED, By the Common Council of the City of San Diego, as follows:

That it is the intention of the Common Council of the City of San Diego, a municipal corporation in the County of San Diego and State of California, to order the following street work and improvement to be done, to wit:

To close the alley in Block 45 of La Jolla Park, in said City of San Diego, bounded on the east by State street, on the west by Prospect street, on the north by lots 1 to 14, inclusive, in said Block 45, and on the south by lots 15 to 33, inclusive, in said Block 45.

that
And it is not deemed necessary that any land be taken therefor.

That the district of lands to be affected and benefited by said work and improvement and to be assessed to pay the damages, costs and expenses thereof is included within the following exterior boundaries, to wit:

Commencing at the southeast corner of Block 45, La Jolla park, running thence in a southwesterly direction to the southwest corner of said block, thence in a northwesterly direction to the northwest corner of said block, thence in a northeasterly direction, following the northerly line of said block to the northeast corner of the alley of said Block 45, thence in a southeasterly direction along the northeast line of said Block 45 to the southeast corner thereof, being the point of beginning, excepting therefrom all public streets, roads, alleys, avenues and highways.

The said La Jolla park being an addition in the said City of San Diego according to the official map of said addition on file in the office of the County Recorder of said San Diego County.

That the San Diego Union and Daily Bee, a daily newspaper published and circulated, and of general circulation, in the said City of San Diego, be and it is hereby designated as the newspaper in which the street Superintendent of said City shall cause to be published, in the manner and form required by law, notice of the passage of this Resolution of Intention, and the said street Superintendent is hereby directed to cause notices of the passage of this resolution to be posted in the manner and form required by law, and to cause a notice similar in substance to be published in said newspaper for a period of ten days in the manner required by law.

Passed and adopted by the said Common Council of the said City of San Diego, California, this 7th day of October 1907, by the following vote, to-wit:

AYES---Councilmen Dodson, Palmer, Kelly, McNeill, Northrup, Woods, Goldkamp and Creelman;

NOES---None;

ABSENT-Councilman Woolman.

L.A. CREELMAN,

President of the Common Council of the
City of San Diego, California.

I HEREBY CERTIFY that the above and foregoing Resolution of Intention was passed by the Common Council of the said City of San Diego, at the time and by the vote above

stated.

(SEAL)
 J.T.BUTLER,
 City Clerk of the City of San Diego, California, and Ex-Officio
 Clerk of the Common Council of the City of San Diego.
 By PERCY L. DAY, Deputy.

I hereby approve the foregoing resolution this 14 day of Oct. 1907.

JNO. F. FORWARD,
 Mayor of the City of San Diego, California.

I hereby certify that the above and foregoing is a full, true and correct copy of Resolution of Intention No.3631 of the resolutions of the city of San Diego, California, as adopted by the common Council of said city on the 7th day of october, 1907, and as approved by the mayor of said city on the 14th day of october, 1907.

J.T.BUTLER,
 City Clerk of the City of San Diego, California.
 By H. C. Hensley, Deputy.

RESOLUTION NO. 3632.

BE IT RESOLVED, By the Common Council of the City of San Diego, as follows:

That the City Engineer of the City of San Diego, California, be, and he is hereby, authorized and directed to furnish to this common council the proper elevations to establish the grade of Ida street from the north line of "A" street to the south line of "C" street, in the said City of San Diego.

I hereby certify that the above and foregoing is a full, true and correct copy of Resolution No. 3632 of the resolutions of the City of San Diego, California, as adopted by the Common Council of said city on the 21st day of October, 1907.

J.T.BUTLER,
 City Clerk of the City of San Diego, California.
 By H. C. Hensley, Deputy.

RESOLUTION NO. 3633.

BE IT RESOLVED, By the Common Council of the city of San Diego, as follows:

That the City Engineer of the City of San Diego, California, be, and he is hereby authorized and directed to furnish to this common council the proper elevations to establish the grade of State street from the south line of Redwood street to the south line of Quince street, in said city of San Diego.

I hereby certify that the above and foregoing is a full, true and correct copy of Resolution No. 3633 of the resolutions of the City of San Diego, California, as adopted

by the Common Council of said city on the 21st day of October, 1907.

J.T.BUTLER,

City Clerk of the City of San Diego, California.

By H.C. Hensley, Deputy.

R E S O L U T I O N N O. 3 6 3 4.

BE IT RESOLVED, By the Common Council of the City of San Diego, as follows:

That the City Engineer of the City of San Diego, California, be, and he is hereby, authorized and directed to furnish to this common council the proper elevations to establish the grade of Thirty-first street from the south line of "G" street to the north line of "I" street, in the City of San Diego, California.

I hereby certify that the above and foregoing is a full, true and correct copy of Resolution No. 3634 of the resolutions of the City of San Diego, California, as adopted by the Common Council of said city on the 21st day of October, 1907.

J.T.BUTLER,

City Clerk of the City of San Diego, California.

By H.C. Hensley, Deputy.

R E S O L U T I O N N O. 3 6 3 5.

BE IT RESOLVED, By the Common Council of the City of San Diego, as follows:

That the City Engineer of the City of San Diego, California, be, and he is hereby, authorized and directed to furnish to this common council the proper elevations to establish the grade of "H" street, in the City of San Diego, California, from the east line of Thirtieth street to the west line of Thirty-second street.

I hereby certify that the above and foregoing is a full, true and correct copy of Resolution No. 3635 of the resolutions of the city of San Diego, California, as adopted by the Common Council of said city on the 21st day of October, 1907.

J.T.BUTLER,

City Clerk of the City of San Diego, California.

By H.C. Hensley, Deputy.

R E S O L U T I O N N O. 3 6 3 6.

BE IT RESOLVED, By the Common Council of the City of San Diego, as follows:

That the City Engineer of the City of San Diego, California, be, and he is

hereby, authorized and directed to furnish to this common council the proper elevations to establish the grade of Bayard street, in Pacific Beach in the City of San Diego, California, from the north line of Reed street to the south line of Braemar Lane.

I hereby certify that the above and foregoing is a full, true and correct copy of Resolution No. 3636 of the resolutions of the City of San Diego, California, as adopted by the Common Council of said city on the 21st day of October, 1907.

J.T.BUTLER,

City Clerk of the City of San Diego, California.

By H.C. Hensley, Deputy.

RESOLUTION NO. 3637.

BE IT RESOLVED, By the Common Council of the City of San Diego, as follows:

That the City Engineer of the City of San Diego, California, be, and he is hereby, authorized and directed to furnish to this common council the proper elevations to establish the grade of Quince street, in the City of San Diego, California, from the east line of Union street to the east line of India street.

I hereby certify that the above and foregoing is a full, true and correct copy of Resolution No. 3637 of the resolutions of the City of San Diego, California, as adopted by the Common Council of said city on the 21st day of October, 1907.

J.T.BUTLER,

City Clerk of the City of San Diego, California.

By H.C. Hensley, Deputy.

RESOLUTION NO. 3638.

BE IT RESOLVED, By the Common Council of the City of San Diego, as follows:

That the City Engineer of the city of San Diego, California, be, and he is hereby, authorized and directed to furnish to this common council the proper elevations to establish the grade of Robinson avenue in the City of San Diego, California, from the east line of Tenth street to the west line of Park Boulevard.

I hereby certify that the above and foregoing is a full, true and correct copy of Resolution No. 3638 of the resolutions of the City of San Diego, California, as adopted by the common council of said city on the 21st day of October, 1907.

J.T.BUTLER,

City Clerk of the City of San Diego, California.

By H.C. Hensley, Deputy.

RESOLUTION NO. 3639.

BE IT RESOLVED, By the Common Council of the City of San Diego, as follows:

That the City Engineer of the City of San Diego, California, be, and he is hereby, authorized and directed, to furnish to this common council the proper elevations to establish the grade of Union street from the north line of Palm street to the south line of Redwood street.

I hereby certify that the above and foregoing is a full, true and correct copy of Resolution No. 3639 of the resolutions of the City of San Diego, California, as adopted by the Common Council of said city on the 21st day of October, 1907.

J.T. BUTLER,

City Clerk of the City of San Diego, California.

By H.C. Hensley, Deputy.

RESOLUTION NO. 3640.

BE IT RESOLVED, By the Common Council of the City of San Diego, as follows:

That the City Engineer of said city is hereby authorized and directed to prepare and furnish to this common council the proper elevations to establish the grade of Olive avenue, in Pacific Beach, in said city, from the west line of Broadway street to the east line of Bayard street.

I hereby certify that the above and foregoing is a full, true and correct copy of Resolution No. 3640 of the resolutions of the City of San Diego, California, as adopted by the Common Council of said city on the 21st day of October, 1907.

J.T. BUTLER,

City Clerk of the City of San Diego, California.

By H.C. Hensley, Deputy.

RESOLUTION NO. 3641.

BE IT RESOLVED, By the Common Council of the City of San Diego, as follows:

That the city engineer of said city is hereby authorized and directed to prepare and furnish to this common council the proper elevations to establish the grade of Pacific avenue, in Pacific Beach, in said city, from the west line of Cass street to the Ocean front.

I hereby certify that the above and foregoing is a full, true and correct copy of Resolution No. 3641, of the resolutions of the City of San Diego, California, as adopted by the Common Council of said city on the 21st day of October, 1907.

J.T. BUTLER,

City Clerk of the City of San Diego, California.

By H.C. Hensley, Deputy.

R E S O L U T I O N N O. 3 6 4 2.

BE IT RESOLVED, By the Common Council of the City of San Diego, as follows:

That the City Engineer of the City of San Diego, California, be, and he is hereby, authorized and directed, to furnish to this common council the proper elevations to establish the grade of Nutmeg street between State street and California street.

I hereby certify that the above and foregoing is a full, true and correct copy of Resolution No. 3642 of the resolutions of the City of San Diego, California, as adopted by the common council of said city on the 21st day of October, 1907.

J. T. BUTLER,

City Clerk of the City of San Diego, California.

By H. C. Hensley, Deputy.

R E S O L U T I O N N O. 3 6 4 3.

BE IT RESOLVED, By the Common Council of the City of San Diego, as follows:

That the City Engineer of the city of San Diego, California, be, and he is hereby, authorized and directed to furnish to this common council the proper elevations to establish the grade of Columbia street between Juniper and Palm street.

I hereby certify that the above and foregoing is a full, true and correct copy of Resolution No. 3643 of the resolutions of the City of San Diego, California, as adopted by the Common Council of the City of San Diego on the 21st day of October, 1907.

J. T. BUTLER,

City Clerk of the City of San Diego, California.

By H. C. Hensley, Deputy.

R E S O L U T I O N N O. 3 6 4 4.

BE IT RESOLVED, By the Common Council of the City of San Diego, as follows:

That the City Engineer of the city of San Diego, California, be and he is hereby authorized and directed to furnish to this common council a careful estimate of the number of cubic yards of excavation and the number of cubic yards of embankment necessary to bring Twenty-ninth street in the City of San Diego, California, from the south line of the forty acre tract known as the Kountz Tract to the north line of Bay View avenue, including the sidewalks thereof, to its official grade and cross-section, including all intersections of the said Twenty-ninth street and the sidewalks thereof with cross-streets and the sidewalks thereof intersecting said Twenty-ninth street between said points and not already graded or ordered graded, excepting such portion of the said Twenty-ninth street and the said intersections of streets between said points required to be kept in order or repair by any person or company having railroad tracks thereon.

That said estimate shall be made in duplicate, one copy of which shall be kept

on file in the office of the said City Engineer and shall, during office hours, be accessible for inspection to any person who may desire to inspect the same; that the said estimate shall include plans and estimates of the cost of any and all bridges and culverts which it may be necessary to construct in doing said work.

I Hereby Certify that the above and foregoing is a full, true and correct copy of Resolution No. 3644, of the resolutions of the City of San Diego, California, as adopted by the common council of said city on the 21st day of October, 1907.

J.T.BUTLER,

City Clerk of the City of San Diego, California.

By H. C. Hensley, Deputy.

R E S O L U T I O N N O. 3 6 4 5.

BE IT RESOLVED, By the Common Council of the City of San Diego, as follows:

That the City Engineer of the City of San Diego, California, be and he is hereby authorized and directed to furnish to this Common Council a careful estimate of the number of cubic yards of excavation and the number of cubic yards of embankment necessary to bring the west half of Second street in the City of San Diego, California, from the north line of Washington street to the south line of Lewis street, including the sidewalks thereof, to its official grade and cross-section, including all intersections of the said west half of Second street and the sidewalks thereof with cross-streets and the sidewalks thereof intersecting said west half of Second street between said points and not already graded or ordered graded, excepting such portion of the said Second street and the said intersections of streets between said points required by law to be kept in order or repair by any person or company having railroad tracks thereon.

That said estimate shall be made in duplicate, one copy of which shall be kept on file in the office of the said City Engineer and shall, during office hours, be accessible for inspection to any person who may desire to inspect the same; that the said estimate shall include plans and specifications and estimates of the cost of any and all bridges and culverts which it may be necessary to construct in doing said work.

I Hereby Certify that the above and foregoing is a full, true and correct copy of Resolution No. 3645 of the resolutions of the City of San Diego, California, as adopted by the common council of said city on the 21st day of October, 1907.

J.T.BUTLER,

City Clerk of the City of San Diego, California.

By H. C. Hensley, Deputy.

R E S O L U T I O N N O. 3 6 4 6.

BE IT RESOLVED, By the Common Council of the City of San Diego, as follows:

That the City Engineer of the City of San Diego, California, be and he is hereby

authorized and directed to furnish to this Common Council a careful estimate of the number of cubic yards of excavation and the number of cubic yards of embankment necessary to bring Van Buren avenue in the City of San Diego, California, from the west line of Campus avenue to the east line of Maryland street, including the sidewalks thereof, to its official grade and cross-section, including all intersections of the said Van Buren avenue and the sidewalks thereof with cross-streets and the sidewalks thereof intersecting said Van Buren avenue between said points and not already graded or ordered graded, excepting such portion of the said Van Buren avenue and the said intersections of streets between said points required by law to be kept in order or repair by any person or company having railroad tracks thereon.

That said estimate shall be made in duplicate, one copy of which shall be kept on file in the office of the said City Engineer and shall, during office hours, be accessible for inspection to any person who may desire to inspect the same; that the said estimate shall include plans and specifications and estimates of the cost of any and all bridges and culverts which it may be necessary to construct in doing said work.

I Hereby Certify that the above and foregoing is a full, true and correct copy of Resolution No. 3646 of the resolutions of the City of San Diego, California, as adopted by the Common Council of said city on the 21st day of October, 1907.

J. T. BUTLER,

City Clerk of the City of San Diego, California.

By H. C. Hensley, Deputy.

R E S O L U T I O N N O. 3 6 4 7.

BE IT RESOLVED, By the Common Council of the City of San Diego, as follows:

That it be and is hereby determined by this Common Council that "J" street from the east line of 12th street to the west line of 16th street be improved between said points by the construction of sidewalks and curbs thereon, in accordance with the specifications for such work as contained in Ordinance No. 1140, approved June 17th, 1902.

That the owners of property fronting upon said street between said points shall have until the 2nd day of December, 1907, within which to construct sidewalks and curbs thereon at private contract.

That the City Engineer be and he is hereby authorized and directed to prepare a profile of the sidewalk of said street between said points, and furnish to any person applying therefor an estimate of the number of cubic yards of excavation or embankment necessary to bring and portion of the sidewalk of said street to its official grade.

That on said 2nd day of December, 1907, said City Engineer shall furnish this Council a detailed report showing the amount of sidewalking and curbing yet to be done on said street between said points.

That the City Clerk advertise the fact that said improvement has been decided upon, and that property owners desiring to construct sidewalks and curbs by private contract must complete said work on or before the said 2nd day of December, 1907.

I Hereby Certify that the above and foregoing is a full, true and correct copy of Resolution No. 3647 of the Resolutions of the City of San Diego, California, as adopted

by the Common Council of said city on the 21st day of October, 1907..

J.T.BUTLER,

City Clerk of the City of San Diego, California.

By H. C. Hensley, Deputy.

R E S O L U T I O N N O. 3 6 4 8.

BE IT RESOLVED, By the Common Council of the City of San Diego, as follows:

That it be and is hereby determined by this Common Council that Union street from the north line of Grape street to the south line of Ivy street be improved between said points by the construction of sidewalks and curbs thereon, in accordance with the specifications for such work as contained in Ordinance No. 1140, approved June 17th, 1902.

That the owners of property fronting upon said street between said points shall have until the 2nd day of December, 1907, within which to construct sidewalks and curbs thereon at private contract.

That the City Engineer be and he is hereby authorized and directed to prepare a profile of the sidewalk of said street between said points, and furnish to any person applying therefor an estimate of the number of cubic yards of excavation or embankment necessary to bring any portion of the sidewalk of said street to its official grade.

That on said 2nd day of December, 1907, said City Engineer shall furnish this Council a detailed report showing the amount of sidewalking and curbing yet to be done on said street between said points.

That the City Clerk advertise the fact that said improvement has been decided upon, and that property owners desiring to construct sidewalks and curbs by private contract must complete said work on or before the said 2nd day of December, 1907.

I Hereby Certify that the above and foregoing is a full, true and correct copy of Resolution No. 3648 of the Resolutions of the City of San Diego, California, as adopted by the Common Council of said city on the 21st day of October, 1907.

J.T.BUTLER,

City Clerk of the City of San Diego, California..

By H. C. Hensley, Deputy.

R E S O L U T I O N N O. 3 6 4 9.

BE IT RESOLVED, By the Common Council of the City of San Diego, as follows:

That it be and is hereby determined by this Common Council that Robinson avenue from the west line of 8th street to the east line of Albatross street be improved between said points by the construction of sidewalks and curbs thereon, in accordance with the specifications for such work as contained in Ordinance No. 1140, approved June 17th, 1902.

That the owners of property fronting upon said avenue between said points shall have until the 2nd day of December, 1907. within which to construct sidewalks and curbs

thereon at private contract.

That the City Engineer be and he is hereby authorized and directed to prepare a profile of the sidewalk of said avenue between said points, and furnish to any person applying therefor an estimate of the number of cubic yards of excavation or embankment necessary to bring any portion of the sidewalk of said avenue to its official grade.

That on said 2nd day of December, 1907, said City Engineer shall furnish this Council a detailed report showing the amount of sidewalking and curbing yet to be done on said avenue between said points.

That the City Clerk advertise the fact that said improvement has been decided upon, and that property owners desiring to construct sidewalks and curbs by private contract must complete said work on or before the said 2nd day of December, 1907.

I Hereby Certify that the above and foregoing is a full, true and correct copy of Resolution No. 3649 of the resolutions of the City of San Diego, California, as adopted by the Common Council of said city on the 21st day of October, 1907.

J.T.BUTLER,

City Clerk of the City of San Diego, California.

By H. C. Hensley, Deputy.

R E S O L U T I O N N O. 3 6 5 0.

BE IT RESOLVED, By the Common Council of the City of San Diego, as follows:

That it be and is hereby determined by this Common Council that Franklin Avenue from the south line of "N" street to the west line of 28th street be improved between said points by the construction of sidewalks and curbs thereon, in accordance with the specifications for such work as contained in Ordinance No. 1140, approved June 17th, 1902.

That the owners of property fronting upon said avenue between said points shall have until the 2nd day of December, 1907, within which to construct sidewalks and curbs thereon at private contract.


That the City Engineer be and he is hereby authorized and directed to prepare a profile of the sidewalk of said avenue between said points, and furnish to any person applying therefor an estimate of the number of cubic yards of excavation or embankment necessary to bring any portion of the sidewalk of said avenue to its official grade.

That on said 2nd day of December, 1907, said City Engineer shall furnish this Council a detailed report showing the amount of sidewalking and curbing yet to be done on said avenue between said points.

That the City Clerk advertise the fact that said improvement has been decided upon, and that property owners desiring to construct sidewalks and curbs by private contract must complete said work on or before the said 2nd day of December, 1907.

I hereby certify that the above and foregoing is a full, true and correct copy of Resolution No. 3650, of the Resolutions of the City of San Diego, California, as adopted

by the Common Council of the said City on the 21st day of October, 1907.


City Clerk of the City of San Diego, California.

R E S O L U T I O N N O. 3 6 5 1.

BE IT RESOLVED, By the Common Council of the City of San Diego, as follows:

That it be and is hereby determined by this Common Council that University Avenue from the east line of Fifth street to the west line of University Boulevard be improved between said points by the construction of sidewalks and curbs thereon, in accordance with the specifications for such work as contained in Ordinance No. 1140, approved June, 17th, 1902.


That the owners of property fronting upon said Avenue between said points shall have until the 2nd day of December, 1907, within which to construct sidewalks and curbs thereon at private contract.

That the City Engineer be and he is hereby authorized and directed to prepare a profile of the sidewalk of said avenue between said points, and furnish to any person applying therefor an estimate of the number of cubic yards of excavation or embankment necessary to bring any portion of the sidewalk of said avenue to its official grade.

That on said 2nd day of December, 1907, said City Engineer shall furnish this Council a detailed report showing the amount of sidewalking and curbing yet to be done on said avenue between said points.

That the City Clerk advertise the fact that said improvement has been decided upon, and that property owners desiring to construct sidewalks and curbs by private contract must complete said work on or before the said 2nd day of December, 1907.

I hereby certify that the above and foregoing is a full, true and correct copy of Resolution No. 3651, of the Resolutions of the City of San Diego, California, as adopted by the Common Council of the said City on the 21st day of October, 1907.


City Clerk of the City of San Diego, California.

R E S O L U T I O N N O. 3 6 5 2.

BE IT RESOLVED, By the Common Council of the City of San Diego, as follows:

That it be and is hereby determined by this Common Council that Front Street from the

north line of Fir street to the south line of Kalmia street be improved between said points by the construction of sidewalks and curbs thereon, in accordance with the specifications for such work as contained in Ordinance No. 1140, approved June, 17th, 1902.


That the owners of property fronting upon said street between said points shall have until the 2nd day of December 1907, within which to construct sidewalks and curbs thereon at private contract.

That the City Engineer be and he is hereby authorized and directed to prepare a profile of the sidewalk of said street between said points, and furnish to any person applying therefor an estimate of the number of cubic yards of excavation or embankment necessary to bring any portion of the sidewalk of said street to its official grade.

That on said 2nd day of December, 1907, said City Engineer shall furnish this Council a detailed report showing the amount of sidewalking and curbing yet to be done on said street between said points.

That the City Clerk advertise the fact that said improvement has been decided upon and that property owners desiring to construct sidewalks and curbs by private contract must complete said work on or before the said 2nd day of December, 1907.

I hereby certify that the above and foregoing is a full, true and correct copy of Resolution No. 3652, of the Resolutions of the City of San Diego, California, as adopted by the Common Council of the said City on the 21st day of October, 1907.


City Clerk of the City of San Diego, California.

R E S O L U T I O N N O . 3 6 5 3 .

BE IT RESOLVED, By the Common Council of the City of San Diego, as follows:

That it be and is hereby determined by this Common Council that Sampson street from the west line of 28th street to the east line of Main street be improved between said points by the construction of sidewalks and curbs thereon, in accordance with the specifications for such work as contained in Ordinance No. 1140, approved June 17th, 1902.


That the owners of property fronting upon said street between said points shall have until the 2nd day of December, 1907, within which to construct sidewalks and curbs thereon at private contract.

That the City Engineer be and he is hereby authorized and directed to prepare a profile of the sidewalk of said street between said points, and furnish to any person applying therefor an estimate of the number of cubic yards of excavation or embankment necessary to bring any portion of the sidewalk of said street to its official grade.

That on said 2nd day of December 1907, said City Engineer shall furnish this Council a detailed report showing the amount of sidewalking and curbing yet to be done on said street between said points.

That the City Clerk advertise the fact that said improvement has been decided upon, and that property owners desiring to construct sidewalks and curbs by private contract must complete said work on or before the said 2nd day of December, 1907.

I hereby certify that the above and foregoing is a full, true and correct copy of Resolution No. 3653, of the Resolutions of the City of San Diego, California, as adopted by the Common Council of the said City on the 21st day of October, 1907.


City Clerk of the City of San Diego, California.

R E S O L U T I O N N O . 3 6 5 4 .

BE IT RESOLVED, By the Common Council of the City of San Diego, as follows:

That it be and is hereby determined by this Common Council that Nutmeg street from the east line of Fourth street to the west line of Fifth street be improved between said points by the construction of sidewalks and curbs thereon, in accordance with the specifications for such work as contained in Ordinance No. 1140, approved June 17th, 1902.


That the owners of property fronting upon said street between said points shall have until the 2nd day of December, 1907, within which to construct sidewalks and curbs thereon at private contract.

That the City Engineer be and he is hereby authorized and directed to prepare a profile of the sidewalk of said street between said points, and furnish to any person applying therefor an estimate of the number of cubic yards of excavation or embankment necessary to bring any portion of the sidewalk of said street to its official grade.

That on said 2nd day of December, 1907, said City Engineer shall furnish this Council a detailed report showing the amount of sidewalking and curbing yet to be done on said street between said points.

That the City Clerk advertise the fact that said improvement has been decided upon and that property owners desiring to construct sidewalks and curbs by private contract must complete said work on or before the said 2nd day of December, 1907.

I hereby certify that the above and foregoing is a full, true and correct copy of Resolution No. 3654, of the Resolutions of the City of San Diego, California, as adopted by the Common Council of the said City on the 21st day of October, 1907.


City Clerk of the City of San Diego, California.

RESOLUTION NO. 3655.

BE IT RESOLVED, By the Common Council of the City of San Diego, as follows:

That it be and is hereby determined by this Common Council that 17th street from the south line of "H" street to the north line of "K" street be improved between said points by the construction of sidewalks and curbs thereon, in accordance with the specifications for such work as contained in Ordinance No. 1140, approved June 17th, 1902.


That the owners of property fronting upon said street between said points shall have until the 2nd day of December, 1907 within which to construct sidewalks and curbs thereon at private contract.

That the City Engineer be and he is hereby authorized and directed to prepare a profile of the sidewalk of said street between said points, and furnish to any person applying therefor an estimate of the number of cubic yards of excavation or embankment necessary to bring any portion of the sidewalk of said street to its official grade.

That on said 2nd day of December, 1907, said City Engineer shall furnish this Council a detailed report showing the amount of sidewalking and curbing yet to be done on said street between said points.

That the City Clerk advertise the fact that said improvement has been decided upon and that property owners desiring to construct sidewalks and curbs by private contract must complete said work on or before the said 2nd day of December, 1907.

I hereby certify that the above and foregoing is a full, true and correct copy of Resolution No. 3655, of the Resolutions of the City of San Diego, California, as adopted by the Common Council of the said City on the 21st day of October, 1907.



City Clerk of the City of San Diego, California.

RESOLUTION NO. 3656.

BE IT RESOLVED, By the Common Council of the City of San Diego, as follows:

That Resolution No. 3596 of Intention to grade Rosecrans street, in the City of San Diego, from the northeast line of Zouch street to the northeasterly line of Pueblo Lot No. 209, heretofore adopted by this Common Council, be, and the same is hereby rescinded.

I hereby certify that the above and foregoing is a full, true and correct copy of Resolution No. 3656, of the Resolutions of the City of San Diego California, as adopted by the Common Council of the said City on the 21st day of October, 1907.


City Clerk of the City of San Diego, California.

R E S O L U T I O N N O. 3 6 5 7.

WHEREAS, the Common Council, in pursuance with the provisions of Ordinance No. 2818 did cause publication to be made in the official paper of the City of San Diego, for a period of twenty days, a notice offering for sale certain bonds of the said City of San Diego, as provided for in said Ordinance No. 2818, and


WHEREAS, on the 20th day of May, 1907, in pursuance with said publication Wm. R. Staats Co. of Los Angeles California, did offer the sum of \$59,966.55 for the \$59,108.55 of Water Extension Bonds and the sum of \$154,091.71 for the \$151,933.71 of Reservoir Bonds; and the Security Savings Bank and Trust Company of San Diego, California, did offer the sum of \$71,380 for the \$70,000 of Boulevard and Road Bonds and the sum of \$5,060 for the \$5,000 of Cemetery Road Bonds, and the sum of \$34,620 for the \$34,112 of La Jolla Sewer Bonds, and

WHEREAS, all the said bonds have been printed and have been duly signed by the Mayor and City Treasurer of said City of San Diego, and have been attested by the City Clerk and Clerk of the Common Council of said City of San Diego, and are now ready to be delivered to the said purchasers, now, therefore,

BE IT RESOLVED, by the Common Council of the City of San Diego, as follows:

That the City Clerk and Clerk of the Common Council be and he is hereby instructed and directed to notify the aforesaid buyers that said bonds are now ready to be delivered upon payment of the balance due upon such purchases.

I hereby certify that the above and foregoing is a full, true and correct copy of Resolution No. 3657, of the Resolutions of the City of San Diego, California as adopted by the Common Council of the said City of San Diego, on the 21st day of October, 1907.


City Clerk of the City of San Diego, California.

R E S O L U T I O N N O. 3 6 5 8.

WHEREAS, by Ordinance No. 3642, the Los Angeles and San Diego Beach Railway Company, a corporation, was granted a franchise for a street railway over and upon the route described in said Ordinance in said City of San Diego, California.

AND WHEREAS it appears that the work to construct said railway was commenced within the time fixed by said Ordinance and has been prosecuted diligently and in good faith by the grantees of said franchise;

AND WHEREAS; the said Los Angeles and San Diego Beach Railway Company, a corporation grantee of said franchise, has petitioned this Council for an extension of the time to complete said railway for sixty (60) days from November 9th, 1907.

NOW THEREFORE, BE IT RESOLVED, By the Common Council of the City of San Diego, as follows:

That the time for the completion of the work of constructing said street railway be, and the same is hereby extended for sixty (60) days from the 9th day of November, 1907.

I hereby certify that the above and foregoing, is a full, true and correct copy of Resolution No. 3658, of the Resolutions of the City of San Diego, California, as adopted by the Common Council of the said City on the 21st day of October, 1907.


City Clerk of the City of San Diego, California.


R E S O L U T I O N N O . 3 6 5 9 .

~~BE~~ IT RESOLVED, By the Common Council of the City of San Diego, as follows:

That the petition of the Los Angeles and San Diego Beach Railway Company for permission to pave Fourth street between the rails and on each side thereof, on the tracks to be laid by them on said Fourth street, with asphalt macadam pavement instead of asphalt on a concrete base, be and the same is hereby granted and the said Los Angeles and San Diego Beach Railway Company is hereby authorized to pave said Fourth street between the tracks and on each side thereof with asphalt macadam pavement according to the specifications therefor in Ordinance No. 2763, of the ordinances of the City of San Diego, California, entitled, "An Ordinance Providing Specifications for Asphalt Macadam Pavement in the City of San Diego, California, " adopted February, 11th, 1907.

Provided, however, that in case said pavement should, for any cause, be deemed unsatisfactory by said City of San Diego, said Los Angeles and San Diego Beach Railway Company will remove the same and pave said tracks with asphalt pavement on a concrete base the same as is now in use on said Fourth street.

I hereby certify that the a above and foregoing is a full, true and correct copy of Resolution No. 3659, of the Resolutions of the City of San Diego, California, as adopted by the Common Council of the said City on the 21st day of October, 1907.

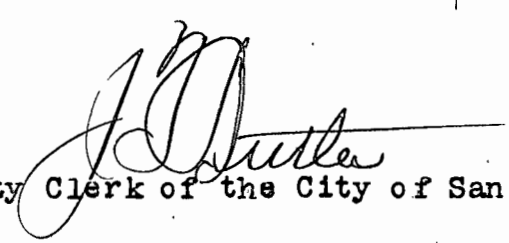

City Clerk of the City of San Diego, California.

R E S O L U T I O N N O . 3 6 6 0 .

BE IT RESOLVED, By the Common Council of the City of San Diego, as follows:

That the petition of Fred Wallin for permission to remove two trees in front of lots 10 and 11 in Block 34 of Sherman's Addition, situated on 17th street between "J" and "K" streets, in the City of San Diego, California, be granted, and the said petitioner, Fred Wallin, is hereby authorized to remove said trees in front of said lots.

I hereby certify that the above and foregoing is a full, true and correct copy of Resolution No. 3660, of the Resolutions of the City of San Diego, California, as adopted by the Common Council of the said City on the 21st day of October, 1907.



City Clerk of the City of San Diego, California.

R E S O L U T I O N N O . 3 6 6 1 .

BE IT RESOLVED, By the Common Council of the City of San Diego, as follows:

That the petition of C. P. Douglass, Chas. N. Clark, D. C. Hazelrigg, Albert Schoonover, Edward Grove, B. B. Mitchell, L. P. Swayne, E. J. Swayne and O. M. Schmidt, for permission to lay cross-walks on Nutmeg street at its intersection with Second, Third and Fourth streets in the City of San Diego, at their own expense, be granted and the said petitioners are hereby authorized to lay cross-walks two feet in width along Nutmeg street at the intersection of Second, Third and Fourth streets, said cross-walks to be of asphalt macadam prepared according to the specifications contained in Ordinance No. 2763 of the Ordinances of the City of San Diego, California, entitled, "An Ordinance Prescribing Specifications for Asphalt Macadam Pavement in the City of San Diego, California", adopted February 11th, 1907 all of said work to be done under the supervision and to the satisfaction of the Superintendent of Streets of the said City of San Diego.

I hereby certify that the above and foregoing is a full, true and correct copy of Resolution No. 3661, of the resolutions of the City of San Diego, California, as adopted by the Common Council of the said City on the 21st day of October, 1907.


City Clerk of the City of San Diego, California.

RESOLUTION NO. 3662.

WHEREAS, proceedings have been heretofore instituted in this common council for the opening of Clay avenue, in the City of San Diego, California, westerly on its present course to an intersection with Sampson street, and,

WHEREAS, it has been brought to the attention of this common council that a mistake has been inadvertently made by the engineer's department of said city in describing the boundaries of the district to be assessed for the costs and expenses of said work and improvement by referring to Choate's Addition as "Seaman and Choate's" Addition in said description, and,

WHEREAS, by reason of said error in the description of said assessment district it is necessary that new proceedings should be instituted for the doing of said work, NOW, THEREFORE,

BE IT RESOLVED, By the Common Council of the City of San Diego, as follows:

That all proceedings heretofore had relating to the doing of said work and improvement of opening Clay avenue as above stated subsequent to the passage of Resolution No. 3394 directing the city engineer to furnish to this common council a description of the exterior boundary lines of the district of lands to be affected and benefited by the work or improvement of opening Clay avenue between the points above specified and appointing appraisers to have charge of said work, adopted by the common council on the 17th day of June, 1907, be, and the same are hereby, repealed, and all action taken by this common council subsequent to the adoption of said Resolution No. 3394, be, and the same is hereby, rescinded.

I Hereby Certify that the above and foregoing is a full, true and correct copy of Resolution No. 3662 of the resolutions of the City of San Diego, California, as adopted by the Common Council of said City on the 21st day of October, 1907.

J.T.BUTLER,

City Clerk of the City of San Diego, California.


By H. C. Hensley, Deputy.

RESOLUTION NO. 3663.

BE IT RESOLVED, By the Common Council of the City of San Diego, as follows:

That Local Union No. 465, International Brotherhood of Electrical Workers, be and it is hereby granted permission to hang an electric banner across 5th street, at the corner of G street, and maintain the same for five continuous nights from November 23rd, 1907, to November 27th, 1907, both inclusive.

I hereby certify that the above and foregoing is a full, true and correct copy of Resolution No. 3663, of the resolutions of the City of San Diego, California, as adopted by the Common Council of said City on the 21st day of October, 1907.



City Clerk of the City of San Diego, California,

RESOLUTION NO. 3664.

BE IT RESOLVED, By the Common Council of the City of San Diego, as follows:

That the City Clerk of the City of San Diego, California, be and he is hereby directed to readvertise for bids for grading "G" street in said City of San Diego, California, from the east line of 25th street to the east line of 26th street.

I hereby certify that the above and foregoing is a full, true and correct copy of Resolution No. 3664, of the Resolutions of the City of San Diego, California, as adopted by the Common Council of the said City on the 28th day of October, 1907, and as approved by the City Clerk of said City.



City Clerk of the City of San Diego,
California.

RESOLUTION NO. 3665.

BE IT RESOLVED, By the Common Council of the City of San Diego, as follows:

That Merideath Jones, be, and he is hereby granted permission and given authority to remove a eucalyptus tree in front of lot D in Block 243 of Horton's Addition to said City of San Diego, said tree being situated on Fifth street between Grape and Hawthorn streets.

I hereby certify that the above and foregoing is a full, true and correct copy of Resolution No. 3665, of the Resolutions of the City of San Diego, California, as adopted by the Common Council of the said City on the 28th day of October, 1907.


City Clerk of the City of San Diego, California.

RESOLUTION NO. 3666.

BE IT RESOLVED, By the Common Council of the City of San Diego, as follows:

That the petition of H. W. Stone to remove a canvas awning at No. 1250 Fifth street and replace the same with a corrugated iron awning, supported by iron posts set in the ground, be, and the same is hereby, granted, and the said H. W. Stone, is hereby authorized to remove said canvas awning and to construct in lieu thereof a corrugated

iron awning, supported by iron posts set in the ground; provided; however, that no material of a combustible nature of any kind whatsoever shall be used in the construction of said awning.

I hereby certify that the above and foregoing is a full, true and correct copy of Resolution No. 3666, of the Resolutions of the City of San Diego, California, as adopted by the Common Council of the said City on the 28th day of October, 1907.


City Clerk of the City of San Diego, California.

R E S O L U T I O N N O . 3 6 6 7 .

BE IT RESOLVED, By the Common Council of the City of San Diego, as follows:

That Joseph Kelly, be, and he is hereby granted permission and authorized to remove a tree on the sidewalk in front of lot C in Block 134 of Horton's Addition to the City of San Diego, California.

I hereby certify that the above and foregoing is a full, true and correct copy of Resolution No. 3667, of the Resolutions of the City of San Diego, California, as adopted by the Common Council of the said City on the 28th day of October, 1907.


City Clerk of the City of San Diego, California.

R E S O L U T I O N N O . 3 6 6 8 .

BE IT RESOLVED, By the Common Council of the City of San Diego, as follows:

That it be and is hereby determined by this Common Council that Brookes avenue from the east line of First street to the west line of Third street be improved between said points by the construction of sidewalks and curbs thereon, in accordance with the specifications for such work as contained in Ordinance No. 1140, approved June 17th, 1902.

That the owners of property fronting upon said avenue between said points shall


have until the 2nd day of December, 1907, within which to construct sidewalks and curbs thereon at private contract.

That the City Engineer be and he is hereby authorized and directed to prepare a profile of the sidewalk of said avenue between said points, and furnish to any person applying therefor an estimate of the number of cubic yards of excavation or embankment necessary to bring any portion of the sidewalk of said avenue to its official grade.

That on said 2nd day of December, 1907, said City Engineer shall furnish this Council a detailed report showing the amount of sidewalking and curbing yet to be done on said avenue between said points.

That the City Clerk advertise the fact that said improvement has been decided upon, and that property owners desiring to construct sidewalks and curbs by private contract must complete said work on or before the said 2nd day of December, 1907.

I hereby certify that the above and foregoing is a full, true and correct copy of Resolution No. 3668, of the Resolutions of the City of San Diego, California, as adopted by the Common Council of the said City on the 28th day of October, 1907.


City Clerk of the City of San Diego, California.

R E S O L U T I O N N O . 3 6 6 9 .


BE IT RESOLVED, By the Common Council of the City of San Diego, as follows:

That the City Engineer of the City of San Diego, California, be and he is hereby authorized and directed to furnish to this Common Council a careful estimate of the number of cubic yards of excavation and the number of cubic yards of embankment necessary to bring "K" street in the City of San Diego, California, from the east line of 26th street to the east line of 32nd street, including the sidewalks thereof, to its official grade and cross-section, including all intersections of the said "K" street and the sidewalks with cross-streets, and the sidewalks thereof thereof intersecting said "K" street between said points and not already graded or ordered graded excepting such portion of the said "K" street and the said intersections of streets between said points required by law to be kept in order or repair by any person or company having railroad tracks thereon.

That said estimate shall be made in duplicate one copy of which shall be kept on file in the office of the said City Engineer and shall, during office hours, be accessible for inspection to any person who may desire to inspect the same; that said estimate shall include plans and specifications and estimates of the cost of any and all bridges and culverts which it may be necessary to construct in doing said work.

I hereby certify that the above and foregoing is a full, true and correct copy of

Resolution No. 3669 of the resolutions of the City of San Diego, California, as adopted by the Common Council of said city on the 28th day of October, 1907.


City Clerk of the City of San Diego, California.

R E S O L U T I O N N O. 3 6 7 0.

BE IT RESOLVED, By the Common Council of the City of San Diego, as follows:

That the City Engineer of said city is hereby directed to furnish to this common council the proper elevations for the establishment of the grade of Laurel street, in the City of San Diego, California, from the west line of Union street to the east line of State street.

I hereby certify that the above and foregoing is a full, true and correct copy of Resolution No. 3670 of the resolutions of the city of San Diego, California, as adopted by the Common Council of said city on the 28th day of October, 1907.

J. T. BUTLER,

City Clerk of the City of San Diego, California.

By H. B. Hendley, Deputy.

R E S O L U T I O N N O. 3 6 7 1.

BE IT RESOLVED, By the Common Council of the City of San Diego, as follows:

That the city engineer of said city is hereby directed to furnish to this common council the proper elevations for the establishment of the grade of State street, in the City of San Diego, California, from the north line of Kalmia street to the south line of Laurel street.

I Hereby Certify that the above and foregoing is a full, true and correct copy of Resolution No. 3671 of the resolutions of the City of San Diego, California, as adopted by the common council of said city on the 28th day of October, 1907.

J. T. BUTLER,

City Clerk of the City of San Diego, California.

By H. B. Hendley, Deputy.

R E S O L U T I O N N O. 3 6 7 2.

BE IT RESOLVED, By the Common Council of the City of San Diego, as follows:

That the city engineer of said city is hereby directed to furnish to this common

council the proper elevations for the establishment of the grade of Ida street, (formerly Ibex street) between Elm street (formerly Choate avenue) and Fir street (formerly Van Ness avenue), in the City of San Diego, California.

I Hereby Certify that the above and foregoing is a full, true and correct copy of Resolution No. 3672 of the resolutions of the City of San Diego, California, as adopted by the Common Council of said city on the 28th day of October, 1907.

J.T.BUTLER,

City Clerk of the City of San Diego, California.

By H. C. Hensley, Deputy.

RESOLUTION NO. 3673.

BE IT RESOLVED, By the Common Council of the City of San Diego, as follows:

That the City Engineer of the City of San Diego, California, is hereby authorized and directed to furnish to this common council a legal description of the boundary lines of the district to be assessed for the work and improvement of grading Dewey street in the City of San Diego, California, from the north line of Main street to the south line of "N" street, which district shall include the following lands, to wit: All the land for 300 feet on each side of said Dewey street between the points thereon hereinabove mentioned.

I Hereby Certify that the above and foregoing is a full, true and correct copy of Resolution No. 3673 of the resolutions of the City of San Diego, California, as adopted by the Common Council of said city on the 28th day of October, 1907.

J.T.BUTLER,

City Clerk of the City of San Diego, California.

By H. C. Hensley, Deputy.

RESOLUTION NO. 3674.

BE IT RESOLVED, By the Common Council of the City of San Diego, as follows:

That the city engineer of said city is hereby authorized and directed to prepare and furnish to this common council the proper elevations to establish the grade of Cass street, in Pacific Beach, in said city, from the south line of Reed avenue to the north line of Pacific avenue.

I Hereby Certify that the above and foregoing is a full, true and correct copy of Resolution No. 3674 of the resolutions of the City of San Diego, California, as adopted by the Common Council of said city on the 28th day of October, 1907.

J. T. BUTLER,

City Clerk of the City of San Diego, California.


By H. C. Hensley, Deputy.

R E S O L U T I O N N O. 3 6 7 5.

BE IT RESOLVED, By the Common Council of the City of San Diego, as follows:

That the City Engineer is hereby directed to submit a list of elevations for the establishment of the grade of "S" street.

I hereby certify that the above and foregoing is a full, true and correct copy of Resolution No. 3675, of the Resolutions of the City of San Diego, California, as adopted by the Common Council of the said City on the 28th day of October, 1907.


City Clerk of the City of San Diego, California.

R E S O L U T I O N N O. 3 6 7 6.

BE IT RESOLVED, By the Common Council of the City of San Diego, as follows:

That the City Engineer of said City is hereby authorized and directed to prepare and furnish to this common council the proper elevations to establish the grade of Braemar Lane, in said City, for its entire length.

I hereby certify that the above and foregoing is a full, true and correct copy of Resolution No. 3676, of the Resolutions of the City of San Diego, California, as adopted by the Common Council of the said City on the 28th day of October, 1907.


City Clerk of the City of San Diego, California.

R E S O L U T I O N N O. 3 6 7 7.

BE IT RESOLVED, By the Common Council of the City of San Diego, as follows:

That the City Engineer is hereby directed to submit a list of elevations for the establishment of the grade of Woolman avenue.

I hereby certify that the above and foregoing is a full, true and correct copy of Resolution No. 3677, of the Resolutions of the City of San Diego, California, as adopted by the Common Council of the said City on the 28th day of October.


City Clerk of the City of San Diego, California.

RESOLUTION NO. 3678.

BE IT RESOLVED, By the Common Council of the City of San Diego, as follows:

That the City Engineer of the City of San Diego, California, be, and he is hereby directed to furnish to this common council the proper elevations for the readjustment of the grades on "B" street from the east line of Fourteenth street to the west line of Fifteenth street as recommended by him in his communication to this common council dated October 11th, 1907, being Document No. 19682.

I hereby certify that the above and foregoing is a full, true and correct copy of Resolution No. 3678, of the Resolutions of the City of San Diego, California, as adopted by the Common Council of the said City on the 28th day of October, 1907.


City Clerk of the City of San Diego, California.


RESOLUTION NO. 3679.

BE IT RESOLVED, By the Common Council of the City of San Diego, as follows:

That the City Engineer of the City of San Diego, California, be and he is hereby directed to prepare and furnish to this common council, plans, drawings and specifications for the proper drainage of "B" street near its intersection with Sixteenth street, said plans, drawings and specifications to be in accordance with the recommendations of said city engineer in his communication to this common council dated October 12th, 1907, being Document No. 19681.

Said drawings and specifications shall include a storm drain to the center of Sixteenth street, catch-basins to be supplied for the drainage of Sixteenth street, and culvert along Sixteenth street to "D" street.

I hereby certify that the above and foregoing is a full, true and correct copy of Resolution No. 3679, of the Resolutions of the City of San Diego, California, as adopted by the Common Council of the said City on the 28th day of October, 1907.


City Clerk of the City of San Diego, California.

RESOLUTION NO. 3680.

GRANTING PERMISSION TO GRADE THE SOUTH HALF OF HAWTHORN STREET BETWEEN THE
EAST LINE OF FIFTH STREET AND THE WEST LINE OF THE
FOURTEEN HUNDRED ACRE PUBLIC PARK AT
PRIVATE CONTRACT.

BE IT RESOLVED, By the Common Council of the City of San Diego, as follows:

That the petition of the owners of property fronting on the south side of Hawthorn street, between the east line of Fifth street and the west line of the Fourteen Hundred Acre Public Park, in the City of San Diego, California, hereinafter more particularly described, for permission to do the grading hereinafter more particularly described, is hereby granted, and the persons hereinafter named are authorized to grade, at their own expense, Hawthorn street between the east line of Fifth street and the west line of the Fourteen Hundred Acre Public Park, in the City of San Diego California, to the center line thereof, and including the sidewalks in front of their respective properties fronting upon said street hereinafter more particularly set forth, said grading to conform to the grade now established on the north side of said street and according to the specifications prescribed by Ordinance No. 2061 of the ordinances of said city, entitled, "An Ordinance Prescribing Specifications for the Grading of Streets in the City of San Diego, California" approved on the 6th day of June, 1905.

The aforesaid persons are named as follows, and the property fronting upon said Hawthorn street owned by each of them is set after their respective names, as follows, to-wit:

R. Merideath Jones,

Lots A & L, Block 243; and

J. E. Mulvey,

Lot G, Block 244

all of said lots and blocks being in Horton's Addition in the City of San Diego, California, according to the map thereof on file in the office of the County Recorder of San Diego County.


All of said work to be done under the supervision and to the satisfaction of the Superintendent of Streets of the City of San Diego and to be completed within three months from the date of the passage of this resolution, and thereafter no one shall under or by virtue of this resolution have authority to do any grading upon said street.

That all surplus dirt and material which may be obtained in doing said work shall be removed and deposited at such place or places on the adjoining property as the said property owners may desire.

Provided, further, that as a condition precedent to the taking effect of the permission hereby granted and before doing any grading upon said street, the aforesaid persons, or so many of them as desire to avail themselves of the permission granted hereby, shall execute and file with the clerk of said City a bond (or shall require the contractor or contractors to whom they may award a contract for doing said work to file with the clerk of said city such bond), the same to be in an amount to be fixed by the Mayor of said City and payable to the said City or its assigns, and signed by two

good and sufficient sureties, to be approved by said Mayor, and conditioned that the work to be done upon said street, including the removal of the surplus dirt and deposit of the same as herein provided, shall be completed within three months from the date of the passage of this resolution, and that the same shall be done according to the manner and in all respects as hereinbefore provided; and that upon violation of the conditions of said bond, or of any of them, the Board of Public Works of said City shall be authorized to let a contract for the completion of the unfinished portion of said work, and upon the completion thereof, the said city, its successors or assigns, shall recover all damages, costs and expenses incurred by the completion thereof and the advertising and awarding of the contract to complete the same, not exceeding the amount fixed in said bond as the penalty thereof.

I hereby certify that the above and foregoing is a full, true and correct copy of Resolution No. 3680, of the Resolutions of the City of San Diego, California, as adopted by the Common Council of the said City on the 28th day of October, 1907.


City Clerk of the City of San Diego, California.

RESOLUTION NO. 3681.

ORDERING THE WORK OF GRADING GARNET STREET IN
PACIFIC BEACH IN THE CITY OF SAN DIEGO, CALIFOR-
NIA, FROM THE EAST LINE OF LAMONT STREET TO THE
WEST LINE OF PENDLETON STREET.

RESOLVED By the Common Council of the City of San Diego, a municipal corporation in the County of San Diego, State of California, that the public interest and convenience of said city require that the street work hereinafter described be done, and therefore the said common council hereby orders the following street work to be done in said city, to wit:

That Garnet street, in Pacific Beach, in the City of San Diego, California, including the sidewalks thereof, from the east line of Lamont street to the west line of Pendleton street, including all intersections of streets between said points and the sidewalks of such intersections (excepting such portions of the said Garnet street and the said intersections of streets, between said points, required by law to be kept in order or repaired by any person or company having railroad tracks thereon, and excepting the intersections of cross-streets, at the time of the adoption by this common council on the 3rd day of September, 1907, of Resolution of Intention No. 3556, already graded or by this common council already ordered graded, intersecting said Garnet street between said points) be graded to the official grade thereof according to the specifications therefor contained in Ordinance No. 2061 of the ordinances of the said City of San Diego, entitled, "An Ordinance

Providing Specifications for the Grading of Streets in the City of San Diego, California", approved on the 6th day of June, 1905.

Also that as a part of said work there be constructed upon said Garnet street between the points thereon hereinbefore mentioned a double strength, salt-glazed vitrified pipe culvert together with its appertaining structures as shown by the plans, drawings and specifications hereinafter referred to; a more particular description of said culvert and its location is contained in the plans, drawings and specifications hereinafter more particularly identified. Said culvert with its appurtenances is to be located at the place on said street shown by and constructed of the materials provided by and in the manner and in all respects according to the plans, specifications and drawings therefor contained in that certain document on file in the office of the Clerk of said City of San Diego and endorsed as follows, to wit: "Document No. 19117 filed Aug. 29, 1907. J.T. Butler, City Clerk. By Percy L. Day, Deputy. Plans and specifications for the construction of a pipe culvert in the grading of Garnet street from Lamont street to Pendleton street in Pacific Beach", and copies of which plans, drawings and specifications are on file in the office of the City engineer of said city and the said plans, drawings and specifications are hereby approved and adopted as the plans, drawings and specifications for the construction of said pipe culvert and all its appertaining structures as shown thereby and by reference thereto said plans, drawings and specifications are incorporated herein and made a part hereof.

That the contractor or contractors to whom a contract shall be awarded for doing said work, shall supply the deficiency of earth and material necessary for the performance thereof.

That all said work shall be done under the direction and to the satisfaction of the superintendent of streets of said city, and the materials used shall be to the satisfaction of said superintendent of streets.

The San Diego Union and Daily Bee, a daily newspaper published and circulated and of general circulation in said City of San Diego, is hereby designated as the newspaper in which this Resolution Ordering Work, and the notice of said work inviting sealed proposals for doing the same, shall be published, in the manner and form, and by the persons required by law.

The Clerk of the said City of San Diego is hereby directed to post conspicuously for five days, on or near the chamber door of the said Common Council, in the manner and form required by law, a notice with specifications inviting sealed proposals or bids for doing said work; and said Clerk is hereby directed to publish, for two days, in the manner and form required by law, a notice of said work, inviting sealed proposals or bids for doing the said work, and referring to the specifications posted or on file, in the said newspaper, designated as aforesaid for that purpose. Said notice shall require either a certified check or bond, as prescribed by law, for an amount not less than ten per cent. of the aggregate of the proposal.

Said Clerk of the said City of San Diego is also hereby directed to publish this resolution ordering work, for two days, in the manner required by law, in said newspaper hereinbefore designated for that purpose.

Passed and adopted by the Common Council of the ^{said} City of San Diego, California, by the following vote, to-wit:

AYES---Councilmen Dodson, Palmer, Kelly, McNeill, Northrup, Woods, Goldkamp and Creelman.

NOES---None.

ABSENT-Councilman Woolman.

L.A. CREELMAN,
President of the Common Council of the
City of San Diego, California.

I HEREBY CERTIFY that the above and foregoing Resolution Ordering Work was passed by the common council of the said City of San Diego, at the time and by the vote, above stated.

(SEAL)
J.T. BUTLER,
City Clerk of the City of San Diego, California, and Ex-Officio
Clerk of the Common Council of the said City of San Diego.
By PERCY L. DAY, Deputy.

I hereby approve the foregoing resolution this 29 day of Oct. 1907.

JNO. F. FORWARD,
Mayor of the City of San Diego, California.

I Hereby Certify that the above and foregoing is a full, true and correct copy of Resolution No. 3681, of the resolutions of the City of San Diego, California, as adopted by the Common Council of said city on the 21st day of October, 1907, and as approved by the Mayor of said city on the 29th day of October, 1907.

J.T. BUTLER,
City Clerk of the City of San Diego, California.
By H. C. Hensley, Deputy.

R E S O L U T I O N O F I N T E N T I O N N O . 3 6 8 2 .

To Grade Hornblend street, in Pacific Beach in the City of San Diego, California, from the west line of Broadway street to the east line of Morrell street.

RESOLVED, that it is the intention of the Common Council of the City of San Diego, a municipal corporation in the County of San Diego, State of California, to order the following street work to be done in said City, to-wit:

That Hornblend street in the City of San Diego, California, including the sidewalks thereof, from the west line of Broadway street to the east line of Morrell street, including all intersections of streets between said points and the sidewalks of such intersections (excepting such portions of the said Hornblend street and the said intersections of streets, between said points, required by law to be kept in order or repair by any person or company having railroad tracks thereon, and excepting the intersections of cross-streets, already graded or by this common council already ordered graded, intersecting said Hornblend street between said points) be graded to the official grade thereof according to the specifications therefor contained in Ordinance No. 2061 of the ordinances of the said City of San Diego, entitled, "An Ordinance Providing Specifications for the Grading of Streets in the City of San Diego, California," approved on the 6th day of June, 1905.

That the contractor or contractors to whom a contract shall be awarded for doing said work shall take and remove from the streets to be graded all surplus dirt and material which may result from the doing of said work.

That all said work shall be done under the direction and to the satisfaction of

the superintendent of streets of said city, and the materials used shall be to the satisfaction of said superintendent of streets.

That the San Diego Union and Daily Bee, a daily newspaper published and circulated, and of general circulation, in the said City of San Diego, be and it is hereby designated as the newspaper in which this Resolution of Intention shall be published for two days, and the notice of the passage thereof shall be published for six days in the manner and by the persons required by law.

That the Clerk of the said City of San Diego be and he is hereby directed to post this Resolution of Intention conspicuously for two days on or near the chamber door of the said Common Council, and to cause the same to be published by two insertions in said daily newspaper in the manner required by law.

That the Street Superintendent of the said City of San Diego shall thereupon cause to be conspicuously posted along the line of the said contemplated work, above described, notices of the passage of this resolution, in the manner and in the form required by law and shall also cause a notice similar in substance to be published for six days in said daily newspaper in the manner required by law.

Passed and adopted by the said Common Council of the said City of San Diego, California, this 21st day of October 1907, by the following vote, to-wit:

AYES---Councilmen Dodson, Palmer, Kelly, McNeill, Northrup, Woods, Goldkamp and Creelman.

NOES---None.

ABSENT-Councilman Woolman.

L.A. CREELMAN,

President of the Common Council of the
City of San Diego, California.

I HEREBY CERTIFY that the above and foregoing Resolution of Intention was passed by the Common Council of the said City of San Diego, at the time and by the vote above stated.

J.T. BUTLER,

(SEAL)

City Clerk of the City of San Diego, California, and Ex-Officio
Clerk of the Common Council of the City of San Diego.

By PERCY L. DAY, Deputy.

I hereby approve the foregoing resolution this 29 day of Oct. 1907.

JNO. F. FORWARD,

Mayor of the City of San Diego, California.

I Hereby Certify that the above and foregoing is a full, true and correct copy of Resolution of Intention No. 3682 of the resolutions of the City of San Diego, California, as adopted by the common council of said city on the 21st day of October, 1907, and as approved by the Mayor of said City on the 29th day of October, 1907.

J.T. BUTLER,

City Clerk of the City of San Diego, California.

By H. C. Hensley, Deputy.

RESOLUTION OF THE CITY COUNCIL OF SAN DIEGO NO. 3683.

TO GRADE ROSECRANS STREET IN THE CITY OF SAN DIEGO, CALIFORNIA, FROM THE
NORTHEASTERLY LINE OF ZOUCH STREET TO THE NORTHEASTERLY
LINE OF PUEBLO LOT NO. 209.

RESOLVED, that it is the intention of the Common Council of the City of San Diego, a municipal corporation in the County of San Diego, State of California, to order the following street work to be done in said city, to-wit:

That Rosecrans street in the City of San Diego California, including the sidewalks thereof, from the northeasterly line of Zouch street to the northeasterly line of Pueblo Lot No. 209, including all intersections of streets between said points and the sidewalks of such intersections (excepting such portions of the said Rosecrans street and the said intersections of streets, between said points, required by law to be kept in order or repair by any person or company having railroad tracks thereon, and excepting the intersection of cross-streets, already graded or by this Common Council already ordered graded, intersecting said Rosecrans street between said points) be graded to the official grade thereof according to the specifications therefor contained in Ordinance No. 2061, of the ordinances of the said City of San Diego, entitled, "An Ordinance Providing Specifications for the Grading of Streets in the City of San Diego, California," approved on the 6th day of June, 1905.

Also, that as a part of said work, there be constructed upon said Rosecrans street, between the points thereon hereinbefore mentioned, the following pipe culverts, to-wit:

(a) A twelve-inch, double-strength, salt-glazed vitrified pipe culvert across Rosecrans street near its intersection with Kingsley street:

(b) A fourteen-inch double strength, salt-glazed vitrified pipe culvert across Rosecrans street near its intersection with Goldsmith street;

(c) A twenty-four inch double strength, salt-glazed vitrified pipe culvert across Rosecrans street near its intersection with Dumas street; together with their appertaining structures as shown by the plans, drawings and specifications hereinafter referred to.

A more particular description of the respective locations of each of said culverts is contained in the plans, drawings and specifications therefor hereinafter referred to.

Each of said culverts, with its appurtenances, is to be located at the place on said Rosecrans street shown by, and constructed of the materials provided by, and in the manner and in all respects according to, the plans, specifications and drawings therefor contained in that certain document on file in the office of the Clerk of said City of San Diego, and endorsed as follows, to-wit "Document No. 19421 Filed Sep. 23, 1907, J. T. Butler, City Clerk. By Percy L. Day, Deputy. Plans and Specifications for the construction of three pipe culverts, in connection with the grading of Rosecrans street, from Zouch street to Pueblo Lot No. 209", and copies of which plans drawings and specifications are on file in the office of the City Engineer of said City, and the said plans, drawings and specifications are hereby approved and adopted as the plans, drawings and specifications for the construction of said pipe culverts and all appertaining structures as shown thereby; and by reference thereto, said plans, drawings and specifications are incorporated herein and made a part hereof.

That the contractor or contractors to whom a contract, shall be awarded for doing said work shall take and remove from the streets to be graded all surplus dirt and material which may result from the doing of said work.

That all said work shall be done under the direction and to the satisfaction of the Superintendent of streets of said city, and the materials used shall be to the satisfaction of said superintendent of streets.

That the work of improvement hereinbefore mentioned is, in the opinion of said city council of more than local and ordinary public benefit, and the expense of said work or improvement is made chargeable upon the district hereinafter described, and said common council does hereby declare said district to be the district benefited by said work or improvement and to be assessed to pay the costs and expenses thereof. Said district is described as follows, to-wit:- All that real property lying and being in the said City of San Diego and included within the exterior boundary lines described as follows, to-wit:

Beginning at a point where the easterly line of Mannasse & Schiller's Addition (being a subdivision of Pueblo Lot 209) intersects the southwesterly line of Pueblo Lot No. 223; thence northwesterly along the southwesterly line of Pueblo Lots Nos. 223, 222, 221, 220 and 219 to the northerly corner of Pueblo Lot No. 210; thence southwesterly along the westerly line of said Pueblo Lot No. 210 to the westerly corner thereof; thence northwesterly along the southwesterly line of Pueblo Lot No. 211, to the northerly corner of Pueblo Lot No. 207; thence southwesterly along the northwesterly line of said Pueblo Lot No. 207 to the westerly corner thereof; thence southeasterly along the southwesterly line of said Pueblo Lot No. 207 to the northerly corner of Pueblo Lot No. 200; thence southwesterly along the northwesterly line of Pueblo Lot No. 200 to the westerly corner thereof; thence northwesterly along the southwesterly line of Pueblo Lot No. 201 to the northerly corner of Pueblo Lot No. 197; thence southwesterly along the northwesterly line of Pueblo Lot No. 197 to the westerly corner thereof; thence southeasterly along the southerly line of Pueblo Lots Nos. 197 and 198 to the line of mean high tide on San Diego Bay; thence northwesterly and northeasterly following said mean high tide line to its intersection with the easterly line of Mannasse & Schiller's Addition; thence northwesterly along said easterly line to the place of beginning, excepting therefrom all public streets, roads, alleys, avenues and highways.

The aforesaid Pueblo Lots are described according to the map of the Pueblo Lands of the City of San Diego made by James Pascoe and on file in the County Recorder's office of San Diego County.

Mannasse & Schiller's Addition being an addition in the City of San Diego, California according to the official map thereof on file in the office of the County Recorder of said San Diego County.

And each of said maps is, by reference thereto, incorporated herein and made a part hereof.

That the San Diego Union and Daily Bee, a daily newspaper published and circulated and of general circulation in the said City of San Diego, be and it is hereby designated as the newspaper in which this Resolution of Intention shall be published for two days and the notice of the passage thereof shall be published for six days in the manner and by the persons required by law.

That the Clerk of the said City of San Diego be and he is hereby directed to post this Resolution of Intention conspicuously for two days on or near the chamber door of the said Common Council, and to cause the same to be published by two insertions in said daily newspaper in the manner required by law.

That the Street Superintendent of the said City of San Diego shall thereupon cause to be conspicuously posted along the line of the said contemplated work, above described notices of the passage of this resolution, in the manner and in the form required by law and shall also cause a notice similar in substance to be published for six days in said daily newspaper in the manner required by law.

Passed and adopted by the said Common Council of the said City of San Diego, California, this 21st day of October, 1907, by the following vote, to-wit:

AYES---COUNCILMEN:-Palmer, Kelly, McNeill, Northrup, Woods, Goldkamp and Creelman.
 NOES---COUNCILMAN:-DODSON.
 ABSENT-COUNCILMAN:-Woolman;

L. A. CREELMAN,
 President of the Common Council of the City of San Diego, California.

I hereby certify that the above and foregoing Resolution of Intention was passed by the Common Council of the said City of San Diego, at the time and by the vote above stated.

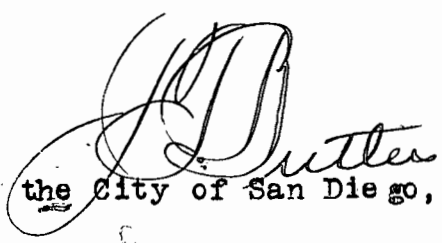
(SEAL). J T. BUTLER,
 City Clerk of the City of San Diego, California, and Ex-Officio Clerk of
 the Common Council of the City of San Diego.
 By PERCY L. DAY, DEPUTY.

I hereby approve the foregoing resolution this 29 day of Oct. 1907.

JNO. F. FORWARD,
 Mayor of the City of San Diego, California.

I hereby certify that the above and foregoing is a full, true and correct copy of Resolution of Intention No. 3683, of the Resolutions of the City of San Diego, California, as adopted by the Common Council of the said City on the 21st day of October, 1907, and as approved by the Mayor of said City on the 29th day of October, 1907.

I hereby certify that the above and foregoing is a full, true and correct copy of Resolution of Intention No. 3683, of the Resolutions of the City of San Diego, California, as adopted by the Common Council of the said City on the 21st day of October, 1907, and as approved by the Mayor of said City on the 29th day of October, 1907.


 City Clerk of the City of San Diego, California. *read*

R E S O L U T I O N N O . 3 6 8 4 .

OF INTENTION TO SIDEWALK AND CURB THORN STREET FROM THE EAST LINE OF
FIRST STREET TO THE WEST LINE OF THE FOURTEEN HUNDRED
ACRE PUBLIC PARK IN THE CITY OF SAN DIEGO,
CALIFORNIA.

RESOLVED, That it is the intention of the Common Council of the City of San Diego, a municipal corporation in the County of San Diego, State of California, to order the following street work to be done in said city, to-wit:

That Thorn street, in the City of San Diego, California, on both sides thereof, from the east line of First street to the west line of the Fourteen Hundred Acre Public Park including both sides of all intersections of streets between said points (excepting where already sidewalked with concrete and also excepting such portions of said Thorn street and the said intersections of streets between said points required by law to be kept in order or repair by any person or company having railroad tracks thereon) be sidewalked with concrete, the base or foundation of which shall be three inches in thickness and composed of one part by volume, of Portland cement, two parts of sand and four parts of gravel, according to specifications therefor contained in Ordinance No. 1140, of the Ordinances of said City of San Diego, entitled, "An Ordinance Prescribing Specifications for Sidewalking and Curbing in the City of San Diego, California", approved on the 17th day of June, 1902, now on file in the office of the clerk of the said City of San Diego.

Also that the said Thorn street, on both sides thereof, from the said east line of First street to the west line of the Fourteen Hundred Acre Public Park, including both sides of all intersections of streets between said points (excepting where already curbed with concrete or natural stone, and also excepting such portions of the said Thorn street and the said intersections of streets between said points required by law to be kept in order or repair by any person or company having railroad tracks thereon) be curbed with concrete according to the specifications therefor contained in said Ordinance No. 1140.

That the San Diego Union and Daily Bee, a daily newspaper published and circulated and of general circulation in the said City of San Diego, be and it is hereby designated as the newspaper in which this Resolution of Intention shall be published for two days and the notice of the passage thereof shall be published for six days in the manner and by the persons required by law.

That the Clerk of the said City of San Diego be and he is hereby directed to post this Resolution of Intention conspicuously for two days on or near the chamber door of the said Common Council, and to cause the same to be published by two insertions in said daily newspaper in the manner required by law.

That the Street Superintendent of the said City of San Diego, shall thereupon cause to be conspicuously posted along the line of the said contemplated work, above described, notices of the passage of this Resolution, in the manner and in the form required by law and shall also cause a notice similar in substance to be published for six days in said daily newspaper in the manner required by law.

Passed and adopted by the said Common Council of the said City of San Diego, California, this 21st day of October, 1907, by the following vote, to-wit:

AYES---COUNCILMEN:-Dodson,Palmer,Kelly,McNeill,Northrup,Woods,Goldkamp and Creelman.

NOES---NONE:-

ABSENT-COUNCILMAN:-Woolman.

L. A. CREELMAN,

President of the Common Council of the City of
San Diego, California.

I hereby certify that the above and foregoing ~~iResolution of Intention~~ was passed by the Common Council of the said City of San Diego, at the time and by the vote above stated.

(SEAL).

J. T. BUTLER,

City Clerk of the City of San Diego, California, and Ex-Officio Clerk
of the Common Council of the City of San Diego.


By PERCY L. DAY, DEPUTY.

I hereby approve the foregoing resolution this 29 day of Oct. 1907.

JNO. F. FORWARD,

Mayor of the City of San Diego, California.

I hereby certify that the above and foregoing is a full, true and correct copy of Resolution No. 3684, of the Resolutions of the City of San Diego, California, as adopted by the Common Council of the said City on the 21st day of October, 1907, and as approved by the Mayor of said City on the 29th day of October, 1907.


City Clerk of the City of San Diego, California.

RESOLUTION NO. 3685.

OF INTENTION TO OPEN CLAY AVENUE IN THE CITY OF SAN DIEGO, CALIFORNIA,
WESTERLY ON ITS PRESENT COURSE TO AN INTERSECTION WITH
SAMPSON STREET.

RESOLVED, that it is the intention of the Common Council of the City of San Diego, a municipal corporation in the County of San Diego, State of California, to order the following street work to be done in said city, to-wit:

To open clay avenue in said city, on its present course in a westerly direction to an intersection with Sampson street.

That the land which by this common council is deemed necessary to be taken therefor, and which this Common Council intends to take therefor, is described as follows: to-wit:

All that certain land situate, lying and being in said City of San Diego and particularly described as follows, to-wit:

LOT 1 BLOCK 314, SAN DIEGO LAND & TOWN CO'S ADDITION.

Commencing at a point on the southeasterly line of Sampson street, distant in a northeasterly direction 81.25 feet from the northeasterly line of Franklin avenue; thence in a northeasterly direction following the said southeasterly line of Sampson street, 103.79 feet; thence in an easterly direction 19.8 feet to a point on the west line of Twenty-eighth street, 23.72 feet southerly from the intersection of the southeasterly line of Sampson street with the west line of Twenty-eighth street; thence in a southerly direction, following the said west line of Twenty-eighth street, 15.41 feet; thence in a southwesterly direction, following a line distant 25 feet from and parallel to the southeasterly line of Sampson street, 83.82 feet; thence in a westerly direction, 32.45 feet, to the point or place of beginning, being a portion of Lot 1 in Block 314, San Diego Land & Town Co's Addition, and containing 2497.55 square feet.

LOT 2, BLOCK 314, SAN DIEGO LAND & TOWN CO'S ADDITION.

Commencing at a point on the west line of Twenty-eighth street, distant in a southerly direction 39.13 feet from the intersection of the southeasterly line of Sampson street with the westerly line of Twenty-eighth street; thence in a southerly direction following the said west line of Twenty-eighth street, 39.13 feet; thence in a southwesterly direction following a line parallel to and distant 50 feet from the southeasterly line of Sampson street, 33.04 feet; thence in a westerly direction, following the southerly line of Clay avenue if said southerly line were extended in a westerly direction, 32.45 feet; thence in a northeasterly direction, following a line distant 25 feet from and parallel to the southeasterly line of Sampson street, 83.82 feet to the point or place of beginning, being a portion of Lot 2, in Block 314, San Diego Land & Town Co's Addition, and containing 1460.75 square feet.

LOT 3, BLOCK 314, SAN DIEGO LAND & TOWN CO'S ADDITION.

Commencing at a point on the west line of Twenty-eighth street, distant in a southerly direction 78.26 feet from the intersection of the southeast line of Sampson street with the westerly line of Twenty-eighth street; thence in a southerly direction following the said west line of Twenty-eighth street, 25.46 feet; thence in a westerly direction, following the south line of Clay avenue if said south line were extended in a westerly direction 21.12 feet; thence in a northeasterly direction, 33.04 feet to the point or place of beginning, being a triangular portion of lot 3, in Block 314, of San Diego Land & Town Co's Addition, and containing 268.85 square feet.

That the exterior boundaries of the district hereby established, and the exterior boundaries of the district^{of} lands hereby declared to be affected and benefited by said work or improvement and to be assessed to pay all damages, costs and expenses thereof, are situated in said City of San Diego and described as follows: to-wit:

Commencing at the intersection of the east line of 28th street with the south line of the alley in Block No. 319 of Reed & Daley's Addition; thence running east along the south line of the alley in said Block 319 and Block No. 322 of said addition and Blocks

Nos. 330 and 333 of Choate's Addition and Block No. 346 of the Subdivisions of Block No. 9 of Central Homestead to its intersection with the west line of 33rd street; thence south along the west line of 33rd street to its intersection with the north line of alley in Block No. 345 of said subdivision; thence west on the north line of alley in said block No. 345 and Blocks Nos. 334 and 329 of Choate's Addition and Blocks Nos. 323 and 318 of Reed & Daley's Addition to its intersection with the east line of Twenty-eighth street; thence north along the east line of said Twenty-eighth street to the point or place of beginning, excepting therefrom all public streets, roads, alleys, avenues and highways.

Said Choate's Addition being a subdivision of the east $\frac{1}{2}$ of Pueblo Lot 1159, according to the official map thereof filed in the office of the County Recorder of San Diego County, California, July 14th, 1886.

Said Reed & Daley's Addition being a subdivision of the northwest $\frac{1}{4}$ of Pueblo Lot 1159 according to the official map thereof filed in the office of the County Recorder of San Diego County, California, June 19th, 1886.

Said Subdivision of Block No. 9 Central Homestead, being according to the official map thereof filed in the office of the County Recorder of said San Diego County July 18th, 1886.

And each of said maps, is by reference thereto, incorporated herein and made a part hereof.

That the San Diego Union and Daily Bee, a daily newspaper published and circulated and of general circulation in the said City of San Diego, be and it is hereby designated as the newspaper in which the Street Superintendent of said City shall cause to be published, in the manner and form required by law, notice of the passage of this Resolution of Intention and the said Street Superintendent is hereby directed to cause notices of the passage of this resolution to be posted in the manner and form required by law, and to cause a notice similar in substance to be published in said newspaper for a period of ten days in the manner required by law.

Passed and adopted by the said Common Council of the said City of San Diego, California, this 21st day of October, 1907, by the following vote, to-wit:

AYES---COUNCILMEN:-Dodson, Palmer, Kelly, McNeill, Northrup, Woods, Goldkamp and Creelman.

NOES---NONE:-

ABSENT-COUNCILMAN:-Woolman.

L. A. CREELMAN,

President of the Common Council of the City of San Diego, California.

I hereby certify that the above and foregoing Resolution of Intention was passed by the Common Council of the said City of San Diego, at the time and by the vote above stated.
(SEAL).

J T. BUTLER,

City Clerk of the City of San Diego, California, and Ex-Officio

Clerk of the Common Council of the City of San Diego.

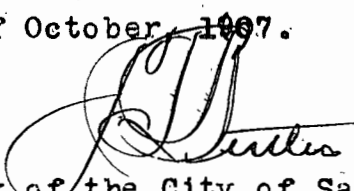
By PERCY L. DAY, DEPUTY.

I hereby approve the foregoing resolution this 29 day of Oct. 1907.

JNO. F. FORWARD,

Mayor of the City of San Diego, California.

I hereby certify that the above and foregoing is a full, true and correct copy of Resolution No. 3685, of the Resolutions of the City of San Diego, California, as adopted by the Common Council of the said City on the 21st day of October, 1907, and as approved by the Mayor of said City on the 29th day of October, 1907.


City Clerk of the City of San Diego, California.

RESOLUTION NO. 3686.

INTENTION TO CLOSE "I" STREET IN THE CITY OF SAN DIEGO, CALIFORNIA,
FROM THE WEST LINE OF UNION STREET TO THE EAST LINE
OF STATE STREET.

BE IT RESOLVED, By the Common Council of the City of San Diego, as follows:

That it is the intention of the Common Council of the City of San Diego, a municipal corporation in the County of San Diego and State of California, to order the following street work and improvement to be done, to-wit:

To close "I" street in the City of San Diego, California, from the west line of Union Street to the east line of State Street.

And that it is not deemed necessary that any land be taken therefor.

That the district of lands to be affected and benefited by said work and improvement and to be assessed to pay the damages, costs and expenses thereof is included within the following exterior boundaries to-wit:

Commencing at the intersection of the east line of State Street with the south line of "H" street, running thence south along said east line of State street to the shore line of San Diego Bay to an intersection with the west line of Union street thence north along the west line of Union street to the south line of "H" street, thence west along the south line of "H" street to the east line of State street being the point of beginning excepting therefrom all public streets, roads, alleys, avenues and highways.

That the San Diego Union and Daily Bee, a daily newspaper published and circulated and of general circulation in the said City of San Diego, be and it is hereby designated as the newspaper in which the Street Superintendent of said City shall cause to be published in the manner and form required by law, notice of the passage of this Resolution of Intention, and the said Street Superintendent is hereby directed to cause notices of the passage of this resolution to be posted in the manner and form required by law, and to cause a notice similar in substance to be published in said newspaper for a period of ten days in the manner required by law.

Passed and adopted by the said Common Council of the said City of San Diego,

California, this 21st day of October, 1907, by the following vote, to-wit:

AYES---COUNCILMEN:-Dodson,Palmer,Kelly,McNeill,Northrup,Woods,Goldkamp and Creelman.

NOES---NONE:-

ABSENT-COUNCILMAN:-Woolman.

L. A. CREELMAN,
President of the Common Council of the City of San Diego,
California.

I hereby certify that the above and foregoing Resolution of Intention was passed
by the Common Council, of the City of San Diego, at the vote above stated.


(SEAL). J. T. BUTLER,
City Clerk of the City of San Diego, California, and Ex-Officio Clerk
of the Common Council of the City of San Diego.

By PERCY L. DAY, DEPUTY.

I hereby approve the foregoing resolution this 29 day of Oct. 1907.

JNO. F. FORWARD,
Mayor of the City of San Diego , California.

I hereby certify that the above and foregoing is a full, true and correct copy
of Resolution No. 3686, of the Resolutions of the City of San Diego, California, as adopted
by the Common Council of the City of San Diego, on the 21st day of October, 1907, and as
approved by the Mayor of said City on the 29th day of October, 1907.


City Clerk of the City of San Diego, California.

RESOLUTION ONO. 3687.

OF INTENTION TO CLOSE THE WEST THIRTY FEET OF THIRD STREET IN THE CITY
OF SAN DIEGO, CALIFORNIA, FROM THE NORTH LINE OF LEWIS STREET
TO THE SOUTH LINE OF PUEBLO LOT 1118 OF THE PUEBLO
LANDS OF THE CITY OF SAN DIEGO,
CALIFORNIA.

BE IT RESOLVED, By the Common Council of the City of San Diego, as follows:

That it is the intention of the Common Council of the City of San Diego, a municipal
corporation in the County of San Diego and State of California, to order the following
street work and improvement to be done, to-wit:

To close the west thirty feet of Third street, in the City of San Diego, California,
from the north line of Lewis street to the south line of Pueblo Lot 1118 of the Pueblo lands

of the City of San Diego.

And that it is not deemed necessary that any land be taken therefor.

That the district of lands to be affected and benefited by said work and improvement and to be assessed to pay the damages, costs and expenses thereof is included within the following exterior boundaries, to-wit:

Commencing at the northeast corner of the intersection of Second street with Lewis street in the said City of San Diego, and running^{thence} northerly along the east line of Second street to the south line of Pueblo Lot No. 1118, thence easterly along said southerly line of Pueblo Lot No. 1118 to its intersection with the west line of Fourth street, thence southerly along the west line of Fourth street to its intersection with the north line of Lewis street, thence westerly along the north line of Lewis street to its intersection with the east line of Second street, being the point or place of beginning; excepting therefrom all public streets, roads, alleys, avenues and highways.

The said Pueblo lot being described according to the map of Pueblo Lands of the City of San Diego made by James Pascoe and on file in the office of the County Recorder of said San Diego County.

That the San Diego Union and Daily Bee, a daily newspaper published and circulated and of general circulation in the said City of San Diego be and it is hereby designated as the newspaper in which the Street Superintendent of said City shall cause to be published in the manner and form required by law, notice of the passage of this Resolution of Intention, and the said Street Superintendent is hereby directed to cause notices of the passage of this resolution to be posted in the manner and form required by law, and to cause a notice similar in substance to be published in said newspaper for a period of ten days in the manner required by law.

Passed and adopted by the said Common Council of the said City of San Diego California, this 21st day of October, 1907, by the following vote, to-wit:

AYES---COUNCILMEN:-Dodson,Palmer,Kelly,McNeill,Northrup,Woods,Goldkamp and Creelman.

NOES---NONE:-

ABSENT-COUNCILMAN:-Woolman.

L. A. CREELMAN,

President of the Common Council of the City of San Diego, California.

I hereby certify that the above and foregoing Resolution of Intention was passed by the Common Council of the said City of San Diego, at the time and by the vote above stated. (SEAL).

J. T. BUTLER,

City Clerk of the City of San Diego, California, and Ex-Officio

Clerk of the Common Council of the said City of San Diego.

By PERCY L. DAY, DEPUTY.


I hereby approve the foregoing resolution this 29 day of Oct. 1907.

JNO. F. FORWARD,

Mayor of the City of San Diego, California.

I hereby certify that the above and foregoing is a full, true and correct copy of

Resolution No. 3687 of the Resolutions of the City of San Diego, California, as adopted by the Common Council of the said City on the 21st day of October, 1907, and as approved by the Mayor of said City on the 29th day of October, 1907.


City Clerk of the City of San Diego, California.

RESOLUTION NO. 3688.

OF INTENTION TO CLOSE DAISY ROW IN LA JOLLA PARK FROM THE NORTHWEST
LINE OF PROSPECT STREET TO THE SOUTHEAST LINE OF COAST
STREET IN THE CITY OF SAN DIEGO, CALIFORNIA.

BE IT RESOLVED, By the Common Council of the City of San Diego, as follows:

That it is the intention of the Common Council of the City of San Diego, a municipal corporation in the County of San Diego and State of California, to order the following streets work and improvement to be done, to-wit:

To close Daisy Row in La Jolla Park in the City of San Diego, California, from the northwest line of Prospect street to the southeast line of Coast street.

And that it is not deemed necessary that any land be taken therefor,

That the district of lands to be affected and benefited by said work and improvement and to be assessed to pay the damages, costs and expenses thereof is included within the following exterior boundaries, to-wit:

Commencing at a point where the south line of Jenner Place in La Jolla Park in the said City of San Diego, intersects the northwest line of Prospect street and running thence along the northwest line of Prospect street to its intersection with the east line of Cuvier street, thence north along the east line of Cuvier street to its intersection with the southeast line of Coast street, thence in a northeasterly direction along the southeast line of coast street to its intersection with the south line of Jenner Place, thence easterly along the south line of Jenner Place to the point of beginning, excepting therefrom all public streets, roads, alleys, avenues and highways.

Said La Jolla Park being an addition in the City of San Diego, California, according to the official map of said addition on file in the office of the County Recorder of said San Diego County.

That the San Diego Union and Daily Bee a daily newspaper published and circulated and of general circulation in the said City of San Diego, be and it is hereby designated as the newspaper in which the Street Superintendent of said City shall cause to be published in the manner and form required by law, notice of the passage of this Resolution of Intention and the said Street Superintendent is hereby directed to cause notices of the passage of this

resolution to be posted in the manner and form required by law and to cause a notice similar in substance to be published in said newspaper for a period of ten days in the manner required by law.

Passed and adopted by the said Common Council of the said City of San Diego, California, this 21st day of October, 1907, by the following vote, to-wit:

AYES---COUNCILMEN:-Dodson, Palmer, Kelly, McNeill, Northrup, Woods, Goldkamp and Creelman.

NOES---NONE:-

ABSENT-COUNCILMAN:-Woolman.

L. A. CREELMAN,

President of the Common Council of the City of San Diego, California.

I hereby certify that the above and foregoing Resolution of Intention was passed by the Common Council of the said City of San Diego, at the time and by the vote above stated.

(SEAL).

J. T. BUTLER,

City Clerk of the City of San Diego, California, and Ex-Officio Clerk of the Common Council of the said City of San Diego.


By PERCY L. DAY, DEPUTY.

I hereby approve the foregoing resolution this 29 day of Oct. 1907.

JNO. F. FORWARD,

Mayor of the City of San Diego, California.

I hereby certify that the above and foregoing is a full, true and correct copy of Resolution No. 3688, of the Resolutions of the City of San Diego, California, as adopted by the Common Council of the said City on the 21st day of October, 1907, and as approved by the Mayor of said City on the 29th day of October, 1907.


City Clerk of the City of San Diego, California.

RESOLUTION OF INTENTION NO. 3689.

TO GRADE LA JOLLA AVENUE IN THE CITY OF SAN DIEGO, CALIFORNIA, FROM A POINT WHERE THE NORTHEAST LINE OF LA JOLLA AVENUE INTERSECTS THE NORTHEAST LINE OF CALIFORNIA STREET IF SAID NORTHEAST LINE OF LA JOLLA AVENUE WERE PRODUCED IN A SOUTHERLY DIRECTION TO THE EASTERLY LINE OF WITHERBY STREET.

RESOLVED, that it is the intention of the Common Council of the City of San Diego, a municipal corporation in the County of San Diego, State of California, to order the following street work to be done in said City to-wit:

That La Jolla Avenue in the City of San Diego, California, including the sidewalks thereof from a point where the northeast line of La Jolla Avenue intersects the northeast line of California street if said northeast line of La Jolla avenue were produced in a southerly direction, to the easterly line of Witherby street, including all intersections of streets between said points and the sidewalks of such intersections (excepting such portions of the said La Jolla avenue and the said intersections of streets, between said points required by law to be kept in order or repair by any person or company having railroad tracks thereon, and also excepting such portions of the said La Jolla avenue and the said intersections of streets between said points, already graded or by this common council already ordered graded) be graded to the official grade thereof according to the specifications therefor contained in Ordinance No. 2061, of the ordinances of the said City of San Diego, entitled, "An Ordinance Providing Specifications for the Grading of Streets in the City of San Diego, California, " approved on the 6th day of June, 1905.

That the contractor or contractors to whom a contract shall be awarded for doing said work shall take and remove from the streets to be graded all surplus dirt and material which may result from the doing of said work.

That all said work shall be done under the direction and to the satisfaction of the Superintendent of streets of said City and the materials used shall be to the satisfaction of said superintendent of streets.

That the San Diego Union and Daily Bee, a daily newspaper published and circulated and of general circulation, in the said City of San Diego, be and it is hereby designated as the newspaper in which this Resolution of Intention shall be published for two days, and the notice of the passage thereof shall be published for six days in the manner and by the persons required by law.

That the Clerk of the said City of San Diego be and he is hereby directed to post this Resolution of Intention conspicuously for two days on or near the chamber door of the said Common Council, and to cause the same to be published by two insertions in said daily newspaper in the manner required by law.

That the Street Superintendent of the said City of San Diego shall thereupon cause to be conspicuously posted along the line of the said contemplated work, above described, notices of the passage of this resolution, in the manner and in the form required by law and shall also cause a notice similar in substance to be published for six days in said daily newspaper in the manner required by law.

Passed and adopted by the said Common Council of the said City of San Diego, California, this 28th day of October, 1907 by the following vote, to-wit:

AYES---COUNCILMEN: Dodson, Palmer, Kelly, McNeill, Northrup, Woods, Goldkamp and Creelman.

NOES---NONE:-

ABSENT-COUNCILMAN:-Woolman.

L. A. CREELMAN,

President of the Common Council of the City of San Diego, California.

I hereby certify that the above and foregoing Resolution of Intention was passed by the Common Council of the said City of San Diego, at the time and by the vote above stated.

(SEAL).

J. T. BUTLER,

City Clerk of the City of San Diego, California, and Ex-Officio Clerk of the Common Council of the City of San Diego.

By PERCY L. DAY, DEPUTY.

I hereby approve the foregoing resolution this 30 day of Oct. 1907.

JNO. F. FORWARD,

Mayor of the City of San Diego, California.

I hereby certify that the above and foregoing is a full, true and correct copy of Resolution No. 3689, of the Resolutions of the City of San Diego, California, as adopted by the Common Council of the said City on the 28th day of October, 1907, and as approved by the Mayor of the said City on the 30th day of October, 1907.


City Clerk of the City of San Diego, California.

RESOLUTION OF INTENTION NO. 3690.

TO GRADE THE PUBLIC ROAD ACROSS BLOCKS NOS. 517, 538 AND 544, OLD TOWN IN THE CITY OF SAN DIEGO, CALIFORNIA, FROM THE EASTERLY LINE OF WITHERBY STREET TO ITS INTERSECTION WITH THE SOUTHEASTERLY LINE OF AMPUDIA STREET.

RESOLVED, that it is the intention of the Common Council of the City of San Diego a municipal corporation in the County of San Diego, State of California, to order the following street work to be done in said City, to-wit:

That the Public Road across Blocks Nos. 517, 538 and 544 Old Town, in the City of San Diego, California, including the sidewalks thereof from the easterly line of Witherby street to its intersection with the southeasterly line of Ampudia street, including all intersections of streets between said points and the sidewalks of such intersections (excepting such portions of the said Public Road and the said intersections of streets, between said points required by law to be kept in order or repair by any person or company having railroad tracks thereon, and also excepting such portions of the said Public Road and the said intersections of streets between said points already graded or by this common council already ordered graded) be graded to the official grade thereof according to the specifications therefor contained in Ordinance No. 2061, of the ordinances of the said City of San Diego, entitled, "An Ordinance Providing Specifications for the Grading

of Streets in the City of San Diego, California", approved on the 6th day of June, 1905.

That the contractor or contractors to whom a contract shall be awarded for doing said work shall take and remove from the streets to be graded all surplus dirt and material which may result from the doing of said work.

That all said work shall be done under the direction and to the satisfaction of the superintendent of streets of said city, and the materials used shall be to the satisfaction of said superintendent of streets.

That the San Diego Union and Daily Bee, a daily newspaper published and circulated and of general circulation in the said City of San Diego be and it is hereby designated as the newspaper in which this Resolution of Intention shall be published for two days, and the notice of the passage thereof shall be published for six days in the manner and by the persons required by law.

That the Clerk of the said City of San Diego be and he is hereby directed to post this Resolution of Intention conspicuously for two days on or near the chamber door of the said Common Council, and to cause the same to be published by two insertions in said daily newspaper in the manner required by law.

That the Street Superintendent of the said City of San Diego, shall thereupon cause to be conspicuously posted along the line of the said contemplated work, above described, notices of the passage of this resolution in the manner and in the form required by law and shall also cause a notice similar in substance to be published for six days in said daily newspaper in the manner required by law.

Passed and adopted by the said Common Council of the said City of San Diego, California, this 28th day of October, 1907, by the following vote, to-wit:

AYES---COUNCILMEN:-Dodson, Palmer, Kelly, McNeill, Northrup, Woods, Goldkamp and Creelman.

NOES---NONE:-

ABSENT-COUNCILMAN:-Woolman.

L. A. CREELMAN,

President of the Common Council of the City of San Diego, California.

I hereby certify that the above and foregoing Resolution of Intention was passed by the Common Council of the said City of San Diego, at the time and by the vote above stated.

(SEAL).

J. T. BUTLER,

City Clerk of the City of San Diego, California, and Ex-Officio Clerk of the Common Council of the City of San Diego,

By PERCY L. DAY, DEPUTY.

I hereby approve the foregoing resolution this 30 day of Oct. 1907.

JNO. F. FORWARD,

Mayor of the City of San Diego, California.

I hereby certify that the above and foregoing is a full, true and correct copy of Resolution No. 3690, of the Resolutions of the City of San Diego, California, as adopted by the Common Council of the said City on the 28th day of October, 1907, and as approved by the Mayor of the said City on the 30th day of October, 1907.

City Clerk of the City of San Diego, California.

RESOLUTION OF INTENTION NO. 3691.

TO GRADE INDIA STREET IN THE CITY OF SAN DIEGO, CALIFORNIA, FROM THE
NORTHWEST LINE OF WINDER STREET TO THE NORTHWEST LINE OF
HARASTHY STREET.

RESOLVED, that it is the intention of the Common Council of the City of San Diego, a municipal corporation in the County of San Diego, State of California, to order the following street work to be done in said City, to-wit:

That India street in the City of San Diego, California, including the sidewalks thereof, from the northwest line of Winder street to the northwest line of Harasthy street, including all intersections of streets between said points and the sidewalks of such intersections (excepting such portions of the said India street and the said intersections of streets, between said points required by law to be kept in order or repair by any person or company having railroad tracks thereon, and also excepting such portions of the said India street and the said intersections of streets between said points, already graded or by this common council already ordered graded) be graded to the official grade thereof according to the specifications therefor contained in Ordinance No. 2061 of the ordinances of the said City of San Diego, entitled, "An Ordinance Providing Specifications for the Grading of Streets in the City of San Diego, California", approved on the 6th day of June, 1905.

That the contractor or contractors to whom a contract shall be awarded for doing said work shall take and remove from the streets to be graded all surplus dirt and material which may result from the doing of said work.

That all said work shall be done under the direction and to the satisfaction of the superintendent of streets of said city, and the materials used shall be to the satisfaction of said superintendent of streets.

That the San Diego Union and Daily Bee, a daily newspaper published and circulated and of general circulation in the said City of San Diego, be and it is hereby designated as the newspaper in which this Resolution of Intention shall be published for two days and the notice of the passage thereof shall be published for six days in the manner and by the persons required by law.

That the Clerk of the said City of San Diego be and he is hereby directed to post this Resolution of Intention conspicuously for two days on or near the chamber door of the said Common Council, and to cause the same to be published by two insertions in said daily newspaper in the manner required by law.

That the Street Superintendent of the said City of San Diego, shall thereupon cause to be conspicuously posted along the line of the said contemplated work above described, notices of the passage of this resolution, in the manner and in the form required by law and shall also cause a notice similar in substance to be published for six days in said daily newspaper in the manner required by law.

Passed and adopted by the said Common Council of the said City of San Diego, California, this 28th day of October, 1907, by the following vote, to-wit:

AYES---COUNCILMEN:-Dodson, Palmer, Kelly, McNeill, Northrup, Woods, Goldkamp and Creelman.

NOES---NONE;-

ABSENT-COUNCILMAN:-Woolman.

L. A. CREELMAN,

President of the Common Council of the City of San Diego,
California.

I hereby certify that the above and foregoing Resolution of Intention was passed by the Common Council of the said City of San Diego, at the time and by the vote above stated.

(SEAL).

J. T. BUTLER,

City Clerk of the City of San Diego, California, and Ex-Officio

Clerk of the Common Council of the City of San Diego.

By PERCY L. DAY, DEPUTY.

I hereby approve the foregoing resolution this 30 day of Oct. 1907.

JNO. F. FORWARD,

Mayor of the City of San Diego, California.

I hereby certify that the above and foregoing is a full, true and correct copy of Resolution No. 3692, of the Resolutions of the City of San Diego, California, as adopted by the Common Council of the said City on the 28th day of October, 1907, and as approved by the Mayor of said City on the 30th day of October, 1907.


City Clerk of the City of San Diego, California.

RESOLUTION OF INTENTION NO. 3692.

TO GRADE HARASTHY STREET IN THE CITY OF SAN DIEGO, CALIFORNIA, FROM THE SOUTH-
WEST LINE OF INDIA STREET TO THE SOUTHWEST LINE OF CALIFORNIA
STREET.

RESOLVED, that it is the intention of the Common Council of the City of San Diego, a municipal corporation in the County of San Diego, State of California, to order the following street work to be done in said City, to-wit:

That Harasthy street in the City of San Diego, California, including the sidewalks thereof, from the southwest line of India street to the southwest line of California street, including all intersections of streets between said points and the sidewalks of such intersections (excepting such portions of the said Harasthy street and the said intersections

of streets, between said points, required by law to be kept in order or repair by any person or company having railroad tracks thereon, and also excepting such portions of the said Harasthy street and the said intersections of streets between said points already graded or by this common council already ordered graded) be graded to the official grade thereof, according to the specifications therefor contained in Ordinance No. 2061 of the Ordinances of the said City of San Diego, entitled, "An Ordinance Providing Specifications for the Grading of Streets in the City of San Diego, California", approved on the 6th day of June 1905.

That the contractor or contractors to whom a contract shall be awarded for doing said work shall supply the deficiency of earth and material necessary for the performance thereof.

That all said work shall be done under the direction and to the satisfaction of the superintendent of streets of said city, and the materials used shall be to the satisfaction of said superintendent of streets.

That the San Diego Union and Daily Bee, a daily newspaper published and circulated and of general circulation in the said City of San Diego, be and it is hereby designated as the newspaper in which this Resolution of Intention shall be published for two days and the notice of the passage thereof shall be published for six days in the manner and by the persons required by law.

That the Clerk of the said City of San Diego be and he is hereby directed to post this Resolution of Intention conspicuously for two days on or near the chamber door of the said Common Council, and to cause the same to be published by two insertions in said daily newspaper in the manner required by law.

That the Street Superintendent of the said City of San Diego shall thereupon cause to be conspicuously posted along the line of the said contemplated work above described notices of the passage of this resolution, in the manner and in the form required by law and shall also cause a notice similar in substance to be published for six days in said daily newspaper in the manner required by law.

Passed and adopted by the said Common Council of the said City of San Diego, California, this 28th day of October, 1907, by the following vote, to-wit:

AYES---COUNCILMEN:-Dodson, Palmer, Kelly, McNeill, Northrup, Woods, Goldkamp and Creelman.

NOES---NONE:-

ABSENT-COUNCILMAN:-WOOLMAN

L. A. CREELMAN,

President of the Common Council of the City of San Diego, California.

I hereby certify that the above and foregoing Resolution of Intention was passed by the Common Council of the said City of San Diego at the time and by the vote above stated.

(SEAL).

J. T. BUTLER,

City Clerk of the City of San Diego, California, and Ex-officio Clerk of the Common Council of the City of San Diego.


By PERCY L. DAY, DEPUTY.

I hereby approve the foregoing resolution this 30 day of Oct. 1907.

JNO. F. FORWARD,

Mayor of the City of San Diego, California.

I hereby certify that the above and foregoing is a full, true and correct copy of Resolution No. 3692, of the Resolutions of the City of San Diego, California, as adopted by the Common Council of the said City on the 28th day of October, 1907, and as approved by the Mayor of the said City on the 30th day of October, 1907.


City Clerk of the City of San Diego, California.

R E S O L U T I O N N O. 3 6 9 3.

OF INTENTION TO CHANGE THE GRADE OF UNIVERSITY AVENUE IN THE CITY OF
SAN DIEGO, CALIFORNIA, BETWEEN A LINE DRAWN ACROSS SAID UNIVERSITY
AVENUE FROM THE NORTHEAST CORNER OF THE INTERSECTION OF HAMILTON
STREET WITH SAID UNIVERSITY AVENUE TO A POINT ON THE SOUTH LINE
OF SAID UNIVERSITY AVENUE DISTANT 150 FEET EAST FROM THE
EAST LINE OF ARNOLD STREET AND A LINE DRAWN ACROSS
SAID UNIVERSITY AVENUE FROM THE NORTHWEST CORNER
OF THE INTERSECTION OF OREGON STREET WITH
SAID UNIVERSITY AVENUE TO A POINT ON
THE SOUTH LINE OF UNIVERSITY
AVENUE DISTANT 119.4 FEET
EAST FROM THE EAST
LINE OF HAMILTON
STREET.

WHEREAS, the owners of a majority of the property affected by the hereinafter proposed changes of grades of the streets hereinafter mentioned in the City of San Diego, California, have petitioned the Common Council of the said City of San Diego to change the grades thereof at the points thereon hereinafter mentioned; and,

WHEREAS, the said common council hereby finds that said petition contains the names of the owners of a majority of the property to be affected by the said proposed changes of grades, and that it is for the public benefit to make said proposed changes of grades and to establish the grades of said streets as hereinafter set forth; NOW, THEREFORE,

BE IT RESOLVED, That it is the intention of the Common Council of the City of San Diego, California, to change and establish the grades of said streets as follows, to-wit :

At the northeast corner of the intersection of Hamilton street and University avenue, the grade to remain as now established, at 311 feet; at a point on the north line of University avenue, distant 114.6 feet east of the east line of Hamilton street, change

the grade elevation from 319 feet to 322 feet; at a point on the north line of University avenue, distant 65 feet from the last named point, change the grade elevation from 321 feet to 324 feet; at the northwest corner of the intersection of Oregon street with University avenue, the grade elevation to remain as now established, at 335 feet.

At a point on the south line of University avenue, distant 150 feet east of the east line of Arnold street, the grade elevation to remain as now established, at 310 feet; at the southwest corner of the intersection of Hamilton street with University avenue, change the grade elevation from 317 feet to 320 feet; at the southeast corner thereof, change the grade elevation from 319 feet to 322 feet; at a point on the south line of University avenue, distant 119.4 feet east of the east line of Hamilton street, the grade elevation to remain as now established, at 333 feet.

And the grade of said University avenue between the points hereinbefore mentioned shall have a uniform ascent and descent, and the center line of said University avenue shall have an average elevation of the opposite curb grades.

As to each street intersecting said University avenue between a line drawn across said University avenue from the northeast corner of the intersection of Hamilton street with said University avenue to a point on the south line of said University avenue distant 150 feet east from the east line of Arnold street and a line drawn across said University avenue from the northwest corner of the intersection of Oregon street with said University avenue to a point on the south line of University avenue distant 119.4 feet east from the east line of Hamilton street, the grade thereof, between each point common to both said University avenue and such intersecting street and the next grade point now established upon such intersecting street and not common both to such intersecting street and said University avenue, shall have a uniform ascent and descent, and the center line of such intersecting street between the said grade points thereof shall have an average elevation of the opposite curb grades.

All of said grade elevations to be above the datum line of levels as fixed by Ordinance No. 3 of the ordinances of the said City of San Diego entitled, "An Ordinance Establishing a Datum Line for the Grading of Streets in the City of San Diego, State of California, and Providing for the Manner of Establishing Grades by Ordinance," approved on the 30th day of June, 1886.

And the district to be benefited by said changes of grades and assessed for the damages, costs and expenses thereof is hereby described and declared to be all that real property situate in the City of San Diego, County of San Diego, State of California, included within the exterior boundary lines described as follows, to wit:

Commencing at the southwest corner of the intersection of Lincoln and Oregon streets, running thence south along the west line of Oregon street to the north line of University avenue, thence in a southwesterly direction to the east line of the alley in Block 67 of University Heights, thence south along the east line of the alley in said Block 67 to the north line of Wightman street, thence westerly along the north line of Wightman street to the west line of the alley in Block 72 of University Heights, thence north along the west line of the alley in said Block 72 to the south line of University avenue, thence northeasterly across University avenue to the east line of Hamilton street, thence north along the east line of Hamilton street to the south line of Lincoln avenue, thence east along the south line of Lincoln avenue to the west line of Oregon street, the place of beginning, excepting therefrom all public streets, roads, alleys, avenues and highways.

Said University Heights being described according to the amended map of University

Heights, resurveyed under the direction of the College Hill Land Association by G.A.d'Heme-
court, C.E., March, 1900, and on file in the office of the Recorder of San Diego County
in Book 8 of Lis Pendens of the records of said county as a part of the lis pendens¹ recorded
said book at page 36, et seq., thereof.

The City Clerk of said City is hereby directed to cause this Resolution of
Intention to be published for ten days in the newspaper in which the official notices of
the Common Council of said City are Usually printed and published, to-wit: The San Diego
Union and Daily Bee, a daily newspaper published and circulated and of general circulation
in said city, in every regular issue of said newspaper for said period of ten days, which
newspaper is hereby designated as the newspaper in which this Resolution of Intention shall
be published in the manner and by the person required by law.

The Superintendent of Streets of said City is hereby ordered and directed, within
five days after the first publication of this Resolution, to cause to be conspicuously
posted, in the manner and form required by law, within the district herein above designated
as the district to be benefited by the proposed change of grade, notice of the passage of
this Resolution.

Passed and adopted by the said Common Council of the said City of San Diego,
California, this 28th day of October, 1907, by the following vote, to-wit:

AYES---Councilmen Dodson, Palmer, Kelly, McNeill, Northrup, Woods, Goldkamp and Creelman;

NOES---None;

ABSENT-Councilman Woolman.

L.A. CREELMAN,

President of the Common Council of the
City of San Diego, California.

I HEREBY CERTIFY that the above and foregoing Resolution of Intention was passed
by the Common Council of the said City of San Diego, at the time and by the vote above
above stated.

J.T. BUTLER,

(SEAL)

City Clerk of the City of San Diego, California, and Ex-Officio
Clerk of the Common Council of the City of San Diego.


By PERCY L. DAY, Deputy.

I hereby approve the foregoing resolution this 30 day of Oct. 1907.

JNO. F. FORWARD,

Mayor of the City of San Diego, California.

I Hereby Certify that the above and foregoing is a full, true and correct copy of
Resolution of Intention No. 3693 of the resolutions of the City of San Diego, California, as
adopted by the Common Council of said city on the 28th day of October, 1907, and as approv-
ed by the Mayor of said city on the 30th day of October, 1907.


City Clerk of the City of San Diego, California.

R E S O L U T I O N N O. 3 6 9 4.

OF INTENTION TO CHANGE THE GRADE OF QUINCE STREET FROM THE WEST LINE OF UNION STREET TO A POINT 155 FEET EAST OF THE EAST LINE OF UNION STREET, AND OF STREETS INTERSECTING SAID QUINCE STREET BETWEEN THE POINTS ON SAID QUINCE STREET HEREINBEFORE MENTIONED.

WHEREAS, the owners of a majority of the property affected by the hereinafter proposed changes of grades of the streets hereinafter mentioned in the City of San Diego, California, have petitioned the Common Council of the said City of San Diego to change the grades thereof at the points thereon hereinafter mentioned; and,

WHEREAS, the said common council hereby finds that said petition contains the names of the owners of a majority of the property to be affected by the said proposed changes of grades, and that it is for the public benefit to make said proposed changes of grades and to establish the grades of said streets as hereinafter set forth; NOW, THEREFORE,

BE IT RESOLVED, That it is the intention of the Common Council of the City of San Diego, California, to change and establish the grades of said streets as follows, to wit:

At the southwest corner of Quince street and Union street, change the grade elevation from 202.00 feet to 203.00 feet.

At the northwest corner of Quince street and Union street, change the grade elevation from 204.00 feet to 205.00 feet.

At the southeast corner of Quince street and Union street, change the grade elevation from 204.00 feet to 205.00 feet.

At the northeast corner of Quince street and Union street, change the grade elevation from 206.00 feet to 207.00 feet.

At a point on the north line of Quince street 75 feet east of the east line of Union street, change the grade elevation from 207.00 feet to 207.50 feet.

At a point on the north line of Quince street 80 feet east of the last named point the grade to remain at 206.00 feet.

At a point on the south line of Quince street 75 feet east of the east line of Union street change the grade elevation from 205.00 feet to 205.50 feet.

At a point on the south line of Quince street 80 feet east of the last named point the grade elevation to remain at 204.00 feet.

And the grade of said Quince street between the points thereon hereinbefore mentioned shall have a uniform ascent and descent, and the center line of said Quince street, shall have an average elevation of the opposite curb grades.

As to each street intersecting said Quince street between the west line of Union street and a point 155 feet east of the west line of Union street, the grade thereof, between each point common to both said Quince street and such intersecting street and the next grade point now established upon such intersecting street and not common to both such intersecting street and said Quince street, shall have a uniform ascent and descent, and the center line of such intersecting street, between the said points thereof, shall have an average elevation of the opposite curb grades.

All of said grade elevations to be above the datum line of levels as fixed by Ordinances No. 3 of the ordinances of the said City of San Diego, entitled, "An Ordinance

Establishing a Datum Line for the Grading of Streets in the City of San Diego, State of California, and Providing for the Manner of Establishing Grades by Ordinance", approved on the 30th day of June, 1886.

And the district to be benefited by said changes of grades and assessed for the damages, costs and expenses thereof is hereby described and declared to be all that real property situate in the City of San Diego, County of San Diego, State of California, included within the exterior boundary lines described as follows, to-wit:

Commencing at the north corner of the intersection of Quince street with State street, running thence in a northeasterly direction along the east line of State street to the southeast line of Redwood street, thence in a northeasterly direction along the southeast line of Redwood street to the southwest line of Horton avenue, thence in a southeasterly direction along the southwest line of Horton avenue to the northwest line of Palm street thence in a southwesterly direction along the northwest line of Palm street to the northeast line of State street, thence in a northwesterly direction along the northeast line of State street to the point of beginning, excepting therefrom all public streets, roads, alleys, avenues and highways.

The City Clerk of said City is hereby directed to cause this Resolution of Intention to be published for ten days in the newspaper in which the official notices of the Common Council of said City are usually printed and published, to-wit The San Diego Union and Daily Bee, a daily newspaper published and circulated and of general circulation in said City, in every regular issue of said newspaper for said period of ten days, which newspaper is hereby designated as the newspaper in which this Resolution of Intention shall be published in the manner and by the person required by law.

The Superintendent of Streets of said City is hereby ordered and directed, within five days after the first publication of this Resolution, to cause to be conspicuously posted, in the manner and form required by law, within the district herein above designated as the district to be benefitted by the proposed change of grade notice of the passage of this Resolution.

Passed and adopted by the said Common Council of the said City of San Diego , California, this 28th day of October, 1907, by the following vote, to-wit:
 AYES---COUNCILMEN:-Palmer,Kelly,McNeill,Northrup,Woods,Goldkamp and Creelman.
 EXCUSED-COUNCILMAN:-Dodson.
 NOES---NONE:-
 ABSENT-COUNCILMAN:-Woolman.

L. A. CREELMAN,
 President of the Common Council of the City
 of San Diego, California.

I hereby certify that the above and foregoing Resolution of Intention was passed by the Common Council of the said City of San Diego at the time and by the vote above stated.

(SEAL).

J. T. BUTLER,

City Clerk of the City of San Diego, California, and Ex-Officio Clerk
 of the Common Council of the City of San Diego.


By PERCY L. DAY, DEPUTY.

I hereby approve the foregoing Resolution this 30 day of Oct. 1907.

JNO. F. FORWARD,

Mayor of the City of San Diego, California.

I hereby certify that the above and foregoing is a full, true and correct copy of Resolution No. 3694, of the Resolutions of the City of San Diego, California, as adopted by the Common Council of the said City on the 28th day of October, 1907, and as approved by the Mayor of said City on the 30 day of October, 1907.


City Clerk of the City of San Diego, California.

R E S O L U T I O N N O . 3 6 9 5 .

OF INTENTION TO CHANGE THE GRADE OF JULIAN AVENUE, IN THE CITY OF
SAN DIEGO, CALIFORNIA, FROM THE WEST LINE OF DEWEY STREET
TO A POINT ON JULIAN AVENUE 400 FEET SOUTHEAST OF
THE EAST LINE OF DEWEY STREET, AND OF STREETS INTER-
SECTING SAID JULIAN AVENUE BETWEEN THE
POINTS ON SAID JULIAN AVENUE
HEREINBEFORE MENTIONED.

WHEREAS, the owners of a majority of the property affected by the hereinafter proposed changes of grades of the streets hereinafter mentioned in the City of San Diego, California, have petitioned the Common Council of the said City of San Diego to change the grades thereof at the points thereon hereinafter mentioned; and,

WHEREAS, The said Common Council hereby finds that said petition contains the names of the owners of a majority of the property to be affected by the said proposed changes of grades and that it is for the public benefit to make said proposed changes of grades and to establish the grades of said streets as hereinafter set forth; NOW, THEREFORE;

BE IT RESOLVED, that it is the intention of the Common Council of the City of San Diego, California, to change and establish the grades of said streets as follows: to-wit:

At the east corner of the intersection of Julian avenue and Dewey street, change the grade elevation from 62.00 feet to 61.00 feet.

At a point on the northeast line of Julian avenue, 50 feet southeasterly from the last named point, change the grade elevation from 63.17 feet to 61.50 feet; at a point on the northeast line of Julian avenue, 50 feet southeasterly from the last named point,

change the grade elevation from 64.33 feet to 62.00 feet; at a point on the northeast line of Julian avenue, 50 feet southeasterly from the last named point, change the grade elevation from 65.50 feet to 62.60 feet; at a point on the northeast line of Julian avenue, 50 feet southeasterly from the last named point, change the grade elevation from 66.66 feet to 63.50 feet; at a point on the northeast line of Julian avenue, 50 feet southeasterly from the last named point, change the grade elevation from 67.83³ feet to 65.00 feet; at a point on the northeast line of Julian avenue, 50 feet southeasterly from the last named point, change the grade elevation from 69.00 feet to 67.30 feet; at a point on the northeast line of Julian avenue 50 feet southeasterly from the last named point, change the grade elevation from 71.15 feet to 70.40 feet; at a point on the northeast line of Julian avenue, 50 feet southeasterly from the last named point, the grade elevation to remain at 73.30 feet.

At the south corner of the intersection of Julian avenue with Dewey street, change the grade elevation from 61.00 feet to 60.00 feet.

At a point on the southwest line of Julian avenue, 50 feet southeasterly from the last named point, change the grade elevation from 62.17 feet to 60.50 feet; at a point on the southwest line of Julian avenue, 50 feet southeasterly from the last named point, change the grade elevation from 63.33 feet to 61.00 feet; at a point on the southwest line of Julian avenue 50 feet southeasterly from the last named point, change the grade elevation from 64.50 feet to 61.60 feet; at a point on the southwest line of Julian avenue, 50 feet southeasterly from the last named point, change the grade elevation from 65.66 feet to 62.50 feet; at a point on the southwest line of Julian avenue, 50 feet southeasterly from the last named point, change the grade elevation from 66.83 feet to 64.00 feet; at a point on the southwest line of Julian avenue, 50 feet southeasterly from the last named point, change the grade elevation from 68.00 feet to 66.30 feet; at a point on the southwest line of Julian avenue, 50 feet southeasterly from the last named point, change the grade elevation from 70.30 feet to 69.40 feet; at a point on the southwest line of Julian avenue, 50 feet southeasterly from the last named point, the grade elevation to remain at 72.60 feet.

And the grade of said Julian avenue, between the points thereon hereinbefore mentioned, shall have a uniform ascent and descent and the center line of said Julian avenue shall have an average elevation of the opposite curb grades.

As to each street intersecting said Julian avenue between the west line of Dewey street and a point 400 feet southeast of the east line of Dewey street, the grade thereof, between each point common to both said Julian avenue and such intersecting street and the next grade point now established upon such intersecting street and not common to both to such intersecting street and said Julian avenue, shall have a uniform ascent and descent, and the center line of such intersecting street between the said grade points thereof shall have an average elevation of the opposite curb grades.

All of said grade elevations to be above the datum line of levels as fixed by Ordinance No. 3 of the ordinances of the said City of San Diego entitled, "An Ordinance Establishing a Datum Line for the Grading of Streets in the City of San Diego, State of California and Providing for the manner of Establishing Grades by Ordinance", approved on the 30th day of June, 1886.

And the district to be benefited by said changes of grades and assessed for the damages, costs and expenses thereof is hereby described and declared to be all that real property situate in the City of San Diego, County of San Diego, State of California, included within the exterior boundary lines described as follows: to-wit:

Commencing at the intersection of the northeast line of the alley in Block 189 San Diego Land & Town Company's Addition, with the southeast line of Dewey street, running thence along the southeast line of Dewey street to its intersection with the southwest line of the alley in Block 225 of said addition, thence southeasterly along the southwest line of the alley in said Block 225 to its intersection with the northwest line of Evans street, thence southwesterly along the northwesterly line of Evans street to its intersection with the northeast line of the alley in said Block 189 of said addition, thence northwesterly along the northeast line of the alley in said Block 189 to the point of beginning, Julian avenue, excepting therefrom all public streets, roads, alleys, avenues, and highways.

Said San Diego Land & Town Company's Addition being an addition in the City of San Diego, California, according to the official map of said addition on file in the office of the County Recorder of San Diego County, California.

The City Clerk of said City is hereby directed to cause this Resolution of Intention to be published for ten days in the newspaper in which the official notices of the Common Council of said City are usually printed and published, to-wit: The San Diego Union and Daily Bee, a daily newspaper published and circulated and of general circulation in said city, in every regular issue of said newspaper for said period of ten days, which newspaper is hereby designated as the newspaper in which this Resolution of Intention shall be published in the manner and by the person required by law.

The Superintendent of Streets of said City is hereby ordered and directed, within five days after the first publication of this Resolution to cause to be conspicuously posted, in the manner and form required by law, within the district herein above designated as the district to be benefited by the proposed change of grade, notice of the passage of this Resolution.

Passed and adopted by the said Common Council of the said City of San Diego, California, this 28th day of October, 1907, by the following vote, to-wit:

AYES---COUNCILMEN:-Dodson, Palmer, Kelly, McNeill, Northrup, Woods, Goldkamp and Creelman.

NOES---NONE:-

ABSENT-COUNCILMAN:-Woolman.

L. A. CREELMAN,

President of the Common Council of the City of San Diego,
California.

I hereby certify that the above and foregoing Resolution of Intention was passed by the Common Council of the said City of San Diego, at the time and by the vote above stated.

(SEAL).

J. T. BUTLER,

City Clerk of the City of San Diego, California, and Ex-Officio Clerk
of the Common Council of the City of San Diego.


By PERCY L. DAY, DEPUTY.

I hereby approve the foregoing resolution this 30 day of Oct. 1907.

JNO. F. FORWARD,

Mayor of the City of San Diego, California.

I hereby certify that the above and foregoing is a full, true and correct copy of Resolution No. 33695, of the resolutions of the City of San Diego, California, as adopted by the Common Council of the said City on the 28th day of October, 1907, and as approved by the Mayor of the said City on the 30th day of October, 1907.


City Clerk of the City of San Diego, California.

R E S O L U T I O N N O . 3 6 9 6 .

BE IT RESOLVED, By the Common Council of the City of San Diego, as follows:

That the City Engineer of the City of San Diego, California, be and he is hereby authorized and directed to furnish to this Common Council a careful estimate of the number of cubic yards of excavation and the number of cubic yards of embankment necessary to bring Hawk street in the City of San Diego, California, from the north line of Washington street to the north line of Lewis street, including the sidewalks thereof, to its official grade and cross-section, including all intersections of the said Hawk street and the sidewalks thereof with cross-streets and the sidewalks thereof intersecting said Hawk street between said points and not already graded or ordered graded, excepting such portion of the said Hawk street and the said intersections of streets between said points required by law to be kept in order or repair by any person or company having railroad tracks thereon.

That said estimate shall be made in duplicate, one copy of which shall be kept on file in the office of the said City Engineer and shall, during office hours, be accessible for inspection to any person who may desire to inspect the same; that the said estimate shall include plans and specifications and estimates of the cost of any and all bridges and culverts which it may be necessary to construct in doing said work.

I Hereby Certify that the above and foregoing is a full, true and correct copy of Resolution No. 3696 of the resolutions of the City of San Diego, California, as adopted by the Common Council of said city on the 2nd day of December, 1907.

J.T. BUTLER,

City Clerk of the City of San Diego, California.

By H. C. Hensley, Deputy.

R E S O L U T I O N N O. 3 6 9 7.

BE IT RESOLVED, By the Common Council of the City of San Diego, as follows:

That the City Engineer of the City of San Diego, California, be and he is hereby authorized and directed to furnish to this Common Council a careful estimate of the number of cubic yards of excavation and the number of cubic yards of embankment necessary to bring Union street in the City of San Diego, California, from the north line of Ivy street to the north line of Laurel street, including the sidewalks thereof, to its official grade and cross-section, including all intersections of the said Union street and the sidewalks thereof with cross-streets and the sidewalks thereof intersecting said Union street between said points and not already graded or ordered graded, excepting such portion of the said Union street and the said intersections of streets between said points required by law to be kept in order or repair by any person or company having railroad tracks thereon.

That said estimate shall be made in duplicate, one copy of which shall be kept on file in the office of the said City Engineer and shall, during office hours, be accessible for inspection to any person who may desire to inspect the same; that the said estimate shall include plans and specifications and estimates of the cost of any and all bridges and culverts which it may be necessary to construct in doing said work.

I Hereby Certify that the above and foregoing is a full, true and correct copy of Resolution No. 3697, of the resolutions of the City of San Diego, California, as adopted by the Common Council of said city on the 2nd day of December, 1907.

J. T. BUTLER,

City Clerk of the City of San Diego, California.

By H. C. Hensley, Deputy.

R E S O L U T I O N N O. 3 6 9 8.

BE IT RESOLVED, By the Common Council of the City of San Diego, as follows:

That the City Engineer of the City of San Diego, California, be and he is hereby authorized and directed to furnish to this Common Council a careful estimate of the number of cubic yards of excavation and the number of cubic yards of embankment necessary to bring State street in the City of San Diego, California, from the north line of Ivy street to the south line of Laurel street, including the sidewalks thereof, to its official grade and cross-section, including all intersections of the said State street and the sidewalks thereof with cross-streets and the sidewalks thereof intersecting said State street between said points and not already graded or ordered graded, excepting such portion of the said State street and the said intersections of streets between said points required by law to be kept in order or repair by any person or company having railroad tracks thereon.

That said estimate shall be made in duplicate, one copy of which shall be kept on file in the office of the said City Engineer and shall, during office hours, be accessible for inspection to any person who may desire to inspect the same; that the said estimate shall include plans and specifications and estimates of the cost of any and all bridges and culverts which it may be necessary to construct in doing said work.

I Hereby Certify that the above and foregoing is a full, true and correct copy

of Resolution No.3698 of the resolutions of the City of San Diego, California, as adopted by the Common Council of said city on the 2nd day of December, 1907.

J.T.BUTLER,

City Clerk of the City of San Diego, California.

By H.P.Hensley, Deputy.

R E S O L U T I O N N O. 3 6 9 9.

BE IT RESOLVED, By the Common Council of the City of San Diego, as follows:

That the City Engineer of the City of San Diego, California, be and he is hereby authorized and directed to furnish to this Common Council a careful estimate of the number of cubic yards of excavation and the number of cubic yards of embankment necessary to bring Kearney avenue in the City of San Diego, California, from the south line of "N" street to the north line of Marcey avenue, including the sidewalks thereof, to its official grade and cross-section, including all intersections of the said Kearney avenue and the sidewalks thereof with cross-streets and the sidewalks thereof intersecting said Kearney avenue between said points and not already graded or ordered graded, excepting such portion of the said Kearney avenue and the said intersections of streets between said points required by law to be kept in order or repair by any person or company having railroad tracks thereon.

That said estimate shall be made in duplicate, one copy of which shall be kept on file in the office of the said City Engineer and shall, during office hours, be accessible for inspection to any person who may desire to inspect the same; that the said estimate shall include plans and specifications and estimates of the cost of any and all bridges and culverts which it may be necessary to construct in doing said work.

I Hereby Certify that the above and foregoing is a full, true and correct copy of Resolution No.3699 of the Resolutions of the City of San Diego, California, as adopted by the Common Council of said city on the 2nd day of December, 1907.

J.T.BUTLER,

City Clerk of the City of San Diego, California.

By H.P.Hensley, Deputy.

R E S O L U T I O N N O. 3 7 0 0.

BE IT RESOLVED, By the Common Council of the City of San Diego, as follows:

That the City Engineer of the City of San Diego, California, be and he is hereby authorized and directed to furnish to this Common Council a careful estimate of the number of cubic yards of excavation and the number of cubic yards of embankment necessary to bring Thirty-second street in the City of San Diego, California, from the south line of "M" street to the north line of Main street, including the sidewalks thereof, to its official grade and cross-section, including all intersections of the said Thirty-second street and the sidewalks thereof with cross-streets and the sidewalks thereof intersecting said Thirty-second street between said points and not already graded or ordered graded, excepting

such portion of the said Thirty-second street and the intersections of streets between said points required by law to be kept in order or repair by any person or company having railroad tracks thereon.

That said estimate shall be made in duplicate, one copy of which shall be kept on file in the office of the said City Engineer and shall, during office hours, be accessible for inspection to any person who may desire to inspect the same; that the said estimate shall include plans and specifications and estimates of the cost of any and all bridges and culverts which it may be necessary to construct in doing said work.

I Hereby Certify that the above and foregoing is a full, true and correct copy of Resolution No. 3700 of the Resolutions of the City of San Diego, California, as adopted by the Common Council of said city on the 2nd day of December, 1907.

J.T.BUTLER,

City Clerk of the City of San Diego, California,

By H.C. Hensley, Deputy.

R E S O L U T I O N N O. 3 7 0 1.

BE IT RESOLVED, By the Common Council of the City of San Diego, as follows:

That the City Engineer of the City of San Diego, California, be, and he is hereby, authorized and directed to furnish to this common council the proper elevations to establish the grade of "L" street from the east line of Twenty-sixth street to the west line of Thirty-second street.

I hereby certify that the above and foregoing is a full, true and correct copy of Resolution No. 3701 of the resolutions of the City of San Diego, California, as adopted by the Common Council of said city on the 2nd day of December, 1907.

J.T.BUTLER,

City Clerk of the City of San Diego, California.

By H.C. Hensley, Deputy.

R E S O L U T I O N N O. 3 7 0 2.

BE IT RESOLVED, By the Common Council of the City of San Diego, as follows:

That the City Engineer of the City of San Diego, California, be, and he is hereby, authorized and directed to furnish to this common council the proper elevations to establish the grade of Maple street from the west line of State street to the east line of Columbia street.

I hereby certify that the above and foregoing is a full, true and correct copy of Resolution No. 3702, of the resolutions of the City of San Diego, California, as adopted by the Common Council of said city on the 2nd day of December, 1907.

J.T.BUTLER,

City Clerk of the City of San Diego, California.

By H.C. Hensley, Deputy.

R E S O L U T I O N N O. 3 7 0 3.

BE IT RESOLVED, By the Common Council of the City of San Diego, as follows:

That the City Engineer of the City of San Diego, California, be, and he is hereby, authorized and directed to furnish to this common council the proper elevations to establish the grade of State street, in the City of San Diego, California, from the north line of Laurel street to the south line of Maple street.

I Hereby Certify that the above and foregoing is a full, true and correct copy of Resolution No.3703 of the resolutions of the City of San Diego, California, as adopted by the Common Council of said city on the 2nd day of December, 1907.

J.T.BUTLER,

City Clerk of the City of San Diego, California.

BY H. B. Hensley, Deputy.

R E S O L U T I O N N O. 3 7 0 4.

BE IT RESOLVED, By the Common Council of the City of San Diego, as follows:

That the City Engineer of the City of San Diego, California, be, and he is hereby, authorized and directed to furnish to this common council the proper elevations to establish the grade of Laurel street from the west line of State street to the east line of Columbia street.

I Hereby Certify that the above and foregoing is a full, true and correct copy of Resolution No.3704 of the resolutions of the City of San Diego, California, as adopted by the Common Council of said city on the 2nd day of December, 1907.

J.T.BUTLER,

City Clerk of the City of San Diego, California.

By H. B. Hensley, Deputy.

R E S O L U T I O N N O. 3 7 0 5.

BE IT RESOLVED, By the Common Council of the City of San Diego, as follows:

That the City Engineer of the City of San Diego, California, be, and he is hereby, authorized and directed to furnish to this common council a careful estimate of the cost of constructing a retaining wall to be used in connection with the grading of Prospect street in La Jolla Park, in the City of San Diego, California, near its intersection with Girard street and also at its intersection with Cave street.

Also that he prepare and file with this common council plans, drawings and specifications for said retaining wall.

I Hereby Certify that the above and foregoing is a full, true and correct copy of Resolution No.3705, of the resolutions of the City of San Diego, California, as adopted

by the Common Council of said city on the 2nd day of December, 1907.

J.T.BUTLER,

City Clerk of the City of San Diego, California.

By H. C. Hensley, Deputy.

R E S O L U T I O N N O. 3 7 0 6.

BE IT RESOLVED, By the Common Council of the City of San Diego, as follows:

That the City Engineer of the City of San Diego, California, be, and he is hereby, authorized and directed to furnish to this common council the proper elevations to establish the grade of Langley street in the City of San Diego from the north line of "K" street to its northern extremity.

I Hereby Certify that the above and foregoing is a full, true and correct copy of Resolution No.3706 of the resolutions of the City of San Diego, California, as adopted by the Common Council of said city on the 2nd day of December, 1907.

J.T.BUTLER,

City Clerk of the City of San Diego, California.

By H. C. Hensley, Deputy.

R E S O L U T I O N N O. 3 7 0 7.

BE IT RESOLVED, By the Common Council of the City of San Diego, as follows:

That the City Engineer of the City of San Diego, California, prepare and furnish to this common council the exterior boundary lines of the district of lands to be affected or benefited by the work or improvement of opening "B" street in said City of San Diego, from the east line of Nineteenth street to the west line of Twentieth street, across what is known as the "Swizer Tract," and to be assessed to pay the damages, costs and expenses thereof, which said boundaries shall include the following lands, to wit:

All land lying between the east line of Sixth street and the west line of Twenty-fifth street and extending for a distance of one hundred and fifty (150) feet on each side of "B" street.

BE IT FURTHER RESOLVED, By the Common Council of the City of San Diego, as follows:

That the following named persons are the persons to be designated in the resolution of intention to order said work and improvement as the three commissioners to assess benefits and damages and have general supervision of the said work and improvement until the completion thereof. Said persons are named as follows, to wit:

J.A.Dickenson.

Thomas Smallcombe.

P.W.Morse.

I Hereby Certify that the above and foregoing is a full, true and correct copy of Resolution No.3707 of the resolutions of the City of San Diego, California, as adopted

by the Common Council of said city on the 2nd day of December, 1907.

J.T.BUTLER,

City Clerk of the City of San Diego, California.

By H. C. Hensley, Deputy.

R E S O L U T I O N N O. 3 7 0 8.

BE IT RESOLVED, By the Common Council of the City of San Diego, as follows:

That the City Engineer of the city of San Diego, California, be, and he is hereby, directed to furnish to this common council the legal description of the lands to be taken for opening "B" street, in said City of San Diego, from the east line of 19th street to the west line of 20th street, across what is known as the "Switzer Tract."

I Hereby Certify that the above and foregoing is a full, true and correct copy of Resolution No.3708 of the resolutions of the City of San Diego, California, as adopted by the Common Council of said city on the 2nd day of December, 1907.

J.T.BUTLER,

City Clerk of the City of San Diego, California.

By H. C. Hensley, Deputy.

R E S O L U T I O N N O. 3 7 0 9.

BE IT RESOLVED, By the Common Council of the City of San Diego, as follows:

That the City Engineer of the city of San Diego, California, be, and he is hereby, authorized and directed to prepare and furnish to this common council a legal description of the assessment district for the grading of Thirty-second street from the south line of "M" street to the north line of Main street, said district to include all that property lying between the following boundary lines, to wit:

All the lands lying between the south line of "M" street and the north line of Main street and for a distance of three hundred (300) feet on each side of Thirty-second street between said points.

I Hereby Certify that the above and foregoing is a full, true and correct copy of Resolution No.3709 of the resolutions of the City of San Diego, California, as adopted by the Common Council of said city on the 2nd day of December, 1907.

J.T.BUTLER,

City Clerk of the City of San Diego, California.

By H. C. Hensley, Deputy.

R E S O L U T I O N N O. 3 7 1 0.

BE IT RESOLVED, By the Common Council of the City of San Diego, as follows:

That it be and is hereby determined by this Common Council that 15th street from the north line of "D" street to the south line of the 1400 Acre Public Park be improved between said points by the construction of sidewalks and curbs thereon, in accordance with the specifications for such work as contained in Ordinance No. 1140, approved June 17th, 1902.

That the owners of property fronting upon said street between said points shall have until the 6th day of January, 1908, within which to construct sidewalks and curbs thereon at private contract.

That the City Engineer be and he is hereby authorized and directed to prepare a profile of the sidewalk of said street between said points, and furnish to any person applying therefor an estimate of the number of cubic yards of excavation or embankment necessary to bring any portion of the sidewalk of said street to its official grade.

That on said 6th day of January, 1908, said City Engineer shall furnish this Council a detailed report showing the amount of sidewalking and curbing yet to be done on said street between said points.

That the City Clerk advertise the fact that said improvement has been decided upon, and that property owners desiring to construct sidewalks and curbs by private contract must complete said work on or before the said 6th day of January, 1908.

I Hereby Certify that the above and foregoing is a full, true and correct copy of Resolution No. 3710 of the resolutions of the City of San Diego, California, as adopted by the Common Council of said city on the 2nd day of December, 1907.

J.T. BUTLER,

City Clerk of the City of San Diego, California.

BY H. P. Hensley, Deputy.

R E S O L U T I O N N O. 3 7 1 1.

BE IT RESOLVED, By the Common Council of the City of San Diego, as follows:

That it be and is hereby determined by this Common Council that Second street from the north line of Quince street to the south line of Walnut street be improved between said points by the construction of sidewalks and curbs thereon, in accordance with the specifications for such work as contained in Ordinance No. 1140, approved June 17th, 1902.

That the owners of property fronting upon said street between said points shall have until the 6th day of January, 1908, within which to construct sidewalks and curbs thereon at private contract.

That the City Engineer be and he is hereby authorized and directed to prepare a profile of the sidewalk of said street between said points, and furnish to any person applying therefor an estimate of the number of cubic yards of excavation or embankment necessary to bring any portion of the sidewalk of said street to its official grade.

That on said 6th day of January, 1908, said City Engineer shall furnish this

Council a detailed report showing the amount of sidewalking and curbing yet to be done on said street between said points.

That the City Clerk advertise the fact that said improvement has been decided upon, and that property owners desiring to construct sidewalks and curbs by private contract must complete said work on or before the said 6th day of January, 1908.

I Hereby Certify that the above and foregoing is a full, true and correct copy of Resolution No.3711 of the resolutions of the City of San Diego, California, as adopted by the Common Council of the said city on the 2nd day of December, 1907.

J.T.BUTLER,

City Clerk of the City of San Diego, California.

By H. C. Hendley, Deputy.

R E S O L U T I O N N O. 3 7 1 2.

BE IT RESOLVED, By the Common Council of the City of San Diego, as follows:

That it be and is hereby determined by this Common Council that 20th street from the north line of "D" street to the south line of "C" street be improved between said points by the construction of sidewalks and curbs thereon, in accordance with the specifications for such work as contained in Ordinance No.1140, approved June 17th, 1902.

That the owners of property fronting upon said street between said points shall have until the 6th day of January, 1908, within which to construct sidewalks and curbs thereon at private contract.

That the City Engineer be and he is hereby authorized and directed to prepare a profile of said street between said points, and furnish to any person applying therefor an estimate of the number of cubic yards of excavation or embankment necessary to bring any portion of the sidewalk of said street to its official grade.

That on said 6th day of January, 1908, said City Engineer shall furnish this Council a detailed report showing the amount of sidewalking and curbing yet to be done on said street between said points.

That the City Clerk advertise the fact that said improvement has been decided upon, and that property owners desiring to construct sidewalks and curbs by private contract must complete said work on or before the said 6th day of January, 1908.

I Hereby Certify that the above and foregoing is a full, true and correct copy of Resolution No.3712 of the resolutions of the City of San Diego, California, as adopted by the Common Council of said city on the 2nd day of December, 1907.

J.T.BUTLER,

City Clerk of the City of San Diego, California.

By H. C. Hendley, Deputy.

R E S O L U T I O N N O. 3 7 1 3.

BE IT RESOLVED, By the Common Council of the City of San Diego, as follows:

That it be and is hereby determined by this Common Council that University Boulevard from the north line of University avenue to the north end of University Boulevard be improved between said points by the construction of sidewalks and curbs thereon, in accordance with the specifications for such work as contained in Ordinance No. 1140, approved June 17th, 1902.

That the owners of property fronting upon said boulevard between said points shall have until the 6th day of January, 1908, within which to construct sidewalks and curbs thereon at private contract.

That the City Engineer be and he is hereby authorized and directed to prepare a profile of the sidewalk of said boulevard between said points, and furnish to any person applying therefor an estimate of the number of cubic yards of excavation or embankment necessary to bring any portion of the sidewalk of said boulevard to its official grade.

That on said 6th day of January, 1908, said City Engineer shall furnish this Council a detailed report showing the amount of sidewalking and curbing yet to be done on said boulevard between said points.

That the City Clerk advertise the fact that said improvement has been decided upon, and that property owners desiring to construct sidewalks and curbs by private contract must complete said work on or before the said 6th day of January, 1908.

I Hereby certify that the above and foregoing is a full, true and correct copy of Resolution No. 3713 of the resolutions of the City of San Diego, California, as adopted by the Common Council of said city on the 2nd day of December, 1907.

J. T. BUTLER,

City Clerk of the City of San Diego, California.

By H. C. Hensley, Deputy.

R E S O L U T I O N N O. 3 7 1 4.

BE IT RESOLVED, By the Common Council of the City of San Diego, as follows:

That it be and is hereby determined by this Common Council that University avenue from the east line of First street to the west line of Fifth street be improved between said points by the construction of sidewalks and curbs thereon, in accordance with the specifications for such work as contained in Ordinance No. 1140, approved June 17th, 1902.

That the owners of property fronting upon said avenue between said points shall have until the 6th day of January, 1908, within which to construct sidewalks and curbs thereon at private contract.

That the City Engineer be and he is hereby authorized and directed to prepare a profile of the sidewalk of said avenue between said points, and furnish to any person applying therefor an estimate of the number of cubic yards of excavation or embankment necessary to bring any portion of the sidewalk of said avenue to its official grade.

That on said 6th day of January, 1908, said City Engineer shall furnish this Council a detailed report showing the amount of sidewalking and curbing yet to be done on

said avenue between said points.

That the City Clerk advertise the fact that said improvement has been decided upon, and that property owners desiring to construct sidewalks and curbs by private contract must complete said work on or before the said 6th day of January, 1908.

I Hereby Certify that the above and foregoing is a full, true and correct copy of Resolution No.3714 of the Resolutions of the City of San Diego, California, as adopted by the Common Council of said city on the 2nd day of December, 1907.

J.T.BUTLER,

City Clerk of the City of San Diego, California.

By H. C. Hensley, Deputy.

R E S O L U T I O N N O. 3 7 1 5.

BE IT RESOLVED, By the Common Council of the City of San Diego, as follows:

That it be and is hereby determined by this Common Council that 10th street from the south line of "K" street to the north line of "N" street be improved between said points by the construction of sidewalks and curbs thereon, in accordance with the specifications for such work as contained in Ordinance No.1140, approved June 17th, 1902.

That the owners of property fronting upon said street between said points shall have until the 6th day of January, 1908, within which to construct sidewalks and curbs thereon at private contract.

That the City Engineer be and he is hereby authorized and directed to prepare the sidewalk of a profile of said street between said points, and furnish to any person applying therefor an estimate of the number of cubic yards of excavation or embankment necessary to bring any portion of the sidewalk of said street to its official grade.

That on said 6th day of January, 1908, said City Engineer shall furnish this Council a detailed report showing the amount of sidewalking and curbing yet to be done on said street between said points.

That the City Clerk advertise the fact that said improvement has been decided upon and that property owners desiring to construct sidewalks and curbs by private contract must complete said work on or before the said 6th day of January, 1908.

I Hereby Certify that the above and foregoing is a full, true and correct copy of Resolution No.3715 of the resolutions of the City of San Diego, California, as adopted by the Common Council of said City on the 2nd day of December, 1907.

J.T.BUTLER,

City Clerk of the City of San Diego, California.

By H. C. Hensley, Deputy.

R E S O L U T I O N N O. 3 7 1 6.

BE IT RESOLVED, By the Common Council of the City of San Diego, as follows:

That it be and is hereby determined by this Common Council that 14th street from the north line of "I" street to the south line of the 1400 Acre Public Park be improved between said points by the construction of sidewalks and curbs thereon, in accordance with the specifications for such work as contained in Ordinance No. 1140, approved June 17th, 1902.

That the owners of property fronting upon said street between said points shall have until the 6th day of January, 1908, within which to construct sidewalks and curbs thereon at private contract.

That the City Engineer be and he is hereby authorized and directed to prepare a profile of the sidewalk of said street between said points, and furnish to any person applying therefor an estimate of the number of cubic yards of excavation or embankment necessary to bring any portion of the sidewalk of said street to its official grade.

That on said 6th day of January, 1908, said City Engineer shall furnish this Council a detailed report showing the amount of sidewalking and curbing yet to be done on said street between said points.

That the City Clerk advertise the fact that said improvement has been decided upon, and that property owners desiring to construct sidewalks and curbs by private contract must complete said work on or before the said 6th day of January, 1908.

I Hereby Certify that the above and foregoing is a full, true and correct copy of Resolution No. 3716, of the resolutions of the City of San Diego, California, as adopted by the Common Council of said City on the 2nd day of December, 1907.

J. T. BUTLER,

City Clerk of the City of San Diego, California.

By H. C. Hensley, Deputy.

R E S O L U T I O N N O. 3 7 1 7.

BE IT RESOLVED, By the Common Council of the City of San Diego, as follows:

That it be and is hereby determined by this Common Council that "B" street from the east line of 26th street to the west line of 30th street be improved between said points by the construction of sidewalks and curbs thereon, in accordance with the specifications for such work as contained in Ordinance No. 1140, approved June 17th, 1902.

That the owners of property fronting upon said street between said points shall have until the 6th day of January, 1908, within which to construct sidewalks and curbs thereon at private contract.

That the City Engineer be and he is hereby authorized and directed to prepare a profile of the sidewalk of said street between said points, and furnish to any person applying therefor an estimate of the number of cubic yards of excavation or embankment necessary to bring any portion of the sidewalk of said street to its official grade.

That on said 6th day of January, 1908, said City Engineer shall furnish this Council a detailed report showing the amount of sidewalking and curbing yet to be done on

said street between said points.

That the City Clerk advertise the fact that said improvement has been decided upon, and that property owners desiring to construct sidewalks and curbs by private contract must complete said work on or before the said 6th day of January, 1908.

I Hereby Certify that the above and foregoing is a full, true and correct copy of Resolution No. 3717 of the resolutions of the City of San Diego, California, as adopted by the Common Council of said City on the 2nd day of December, 1907.

J.T.BUTLER,

City Clerk of the City of San Diego, California.

By H.C. Hensley, Deputy.

R E S O L U T I O N N O. 3 7 1 8.

BE IT RESOLVED, By the Common Council of the City of San Diego, as follows:

That the time for the completion of the work of grading of Grand Avenue from the east line of 26th street to the west line of 31st street in the City of San Diego, as fixed by the Superintendent of Streets in the contract for grading of said Avenue, between John Engebretsen, Contractor, and George Hanson, Superintendent of Streets, dated March 5th, 1907, be and the same is hereby extended forty (40) days, and the said Superintendent of Streets, is hereby authorized and instructed to grant said Contractor forty days additional time to the time fixed in said contract, and also additional to the time heretofore extended, within which to complete the grading of said Grand Avenue between the points named in said contract.

I Hereby Certify that the above and foregoing is a full, true and correct copy of Resolution No. 3718 of the resolutions of the City of San Diego, California, as adopted by the Common Council of said city on the 2nd day of December, 1907.

J.T.BUTLER,

City Clerk of the City of San Diego, California.

By H.C. Hensley, Deputy.

R E S O L U T I O N N O. 3 7 1 9.

BE IT RESOLVED, By the Common Council of the City of San Diego, as follows:

That the time for the completion of the grading of Grand Avenue from the west line of 31st street to the west line of 32nd street, in the City of San Diego, as fixed by the Superintendent of Streets in the contract for the grading of said Avenue, between John Engebretsen, Contractor, and the Superintendent of Streets, dated August 10th, 1907, be and the same is hereby extended forty (40) days, and the said Superintendent of Streets is hereby authorized and instructed to grant said Contractor forty (40) days additional time to the time fixed in said contract, within which to complete the grading of said

Avenue, between the points named in said contract.

I Hereby Certify that the above and foregoing is a full, true and correct copy of Resolution No.3719 of the resolutions of the City of San Diego, California, as adopted by the Common Council of said city on the 2nd day of December, 1907.

J.T.BUTLER,

City Clerk of the City of San Diego, California.

By H.C.Hensley Deputy.

R E S O L U T I O N N O. 3 7 2 0.

BE IT RESOLVED, By the Common Council of the City of San Diego, as follows:

That Resolution No.3482, adopted by this common council on the 22nd day of July, 1907, granting permission to certain property owners therein named to grade Front street, in the City of San Diego, from the north line of Laurel street to the south line of Maple street at private contract, be, and the same is hereby amended so that said property owners be, and they are hereby permitted to use or otherwise dispose of all the surplus dirt and material which may be obtained in doing said work.

BE IT FURTHER RESOLVED, That all portions of said Resolution No.3482 in conflict with this resolution be, and the same are hereby, repealed.

I Hereby Certify that the above and foregoing is a full, true and correct copy of Resolution No.3720 of the resolutions of the City of San Diego, California, as adopted by the common council of said city on the 2nd day of December, 1907.

J.T.BUTLER,

City Clerk of the City of San Diego, California.

By H.C.Hensley Deputy.

R E S O L U T I O N N O. 3 7 2 1.

BE IT RESOLVED, By the Common Council of the City of San Diego, as follows:

That A.C.Platt be, and he is hereby, authorized and granted permission to remove a pepper tree in front of lot A in Block No.100, Horton's Addition, located on the south side of "H" street between 9th and 10th streets in the City of San Diego, California.

I Hereby Certify that the above and foregoing is a full, true and correct copy of Resolution No.3721 of the resolutions of the City of San Diego, California, as adopted by the Common Council of said city on the 2nd day of December, 1907.

J.T.BUTLER,

City Clerk of the City of San Diego, California.

By H.C.Hensley Deputy.

R E S O L U T I O N N O. 3 7 2 2.

BE IT RESOLVED, By the Common Council of the City of San Diego, as follows:

That the time for the completion of the contract entered into between Olof Nelson and J.C.Brockway, Superintendent of Streets of the said City of San Diego, on the 22nd day of July, 1907, for the grading of Una street, in said City, from the south line of Main Street to the north line of the alley between "M" avenue and "N" avenue, be, and the same is hereby, extended for a period of forty-five days from and after the 30th day of November, 1907, and that the Superintendent of Streets of said City be, and he is hereby, authorized and directed to endorse such extension of time upon said contract.

I Hereby Certify that the above and foregoing is a full, true and correct of Resolution No.3722 of the resolutions of the City of San Diego, California, as adopted by the Common Council of said city on the 2nd day of December, 1907.

J.T.BUTLER,

City Clerk of the City of San Diego, California.

By H.C.Hensley, Deputy.

R E S O L U T I O N N O. 3 7 2 3.

EXTENDING THE TIME FOR THE COMPLETION OF
THE WORK ON "A" STREET, BETWEEN THE EAST
LINE OF 30TH STREET TO A POINT 200. FEET
WEST OF THE WEST LINE OF 32ND STREET.

BE IT RESOLVED, by the Common Council of the City of San Diego, as follows, to-wit:

That the Street Superintendent of said City be, and he is hereby authorized and directed to extend to John E. Clouse for a period of 45 days the time for the completion of the work and improvement, more particularly described in the contract therefor, between the said City Street Superintendent and said John E.Clouse, and ordered to be done upon "A" street in the City of San Diego, from the East line of 30th street to a point 200.feet West of the west line of 32nd street, by Resolution No. 3445, ordering the said work, passed by this Common Council on the 8th day of July, 1907, which said contract and Resolution ordering the work are by reference incorporated herein and made a part hereof.

I Hereby certify that the above and foregoing is a full, true and correct copy of Resolution No.3723 of the Resolutions of the city of San Diego, California, as adopted by the Common Council of said city on the 2nd day of December, 1907.

J.T.BUTLER,

City Clerk of the City of San Diego, California.

By H.C.Hensley, Deputy.

R E S O L U T I O N N O. 3 7 2 4.

GRANTING PERMISSION TO GRADE A PORTION OF
SEVENTEENTH STREET AT PRIVATE CONTRACT.

BE IT RESOLVED, By the Common Council of the City of San Diego, as follows:

That the petition of W.R.Byars to do the grading hereinafter more particularly described is granted and said W.R.Byars is hereby authorized to grade Seventeenth street, in the City of San Diego, California, from the south line of "D" street to the north line of "E" street at his own expense, to the center line of said Seventeenth street or for the entire width thereof, and including the sidewalks thereof between the points hereinbefore mentioned, to the official grade thereof, according to the specifications prescribed by Ordinance No.2061 of the ordinances of said city entitled, "An Ordinance Providing Specifications for the Grading of Streets in the City of San Diego, California", approved on the 6th day of June, 1905.

All of said work to be done under the supervision and to the satisfaction of the Superintendent of Streets of said City of San Diego and to be completed within three months from the date of the passage of this resolution, and that thereafter no one shall, under or by virtue of this resolution, have authority to do any grading upon said street.

That the surplus dirt and material which may result from the doing of said grading shall be removed and deposited at such places on the streets of said city as the street superintendent thereof shall hereafter designate.

Provided, further, that as a condition precedent to the taking effect of the permission hereby granted, and before doing any grading upon said street, the aforesaid W.R. Byars shall execute and file with the clerk of said city a bond (or shall require the contractor or contractors to whom he may award a contract for doing said work to file with the clerk of said city such bond), the same to be in an amount to be fixed by the mayor of said city and payable to the said city or its assigns, and signed by two good and sufficient sureties, to be approved by said mayor, and conditioned that the work to be done upon said street, including the removal of the surplus dirt and deposit of the same as herein provided, shall be completed within three months from the date of the passage of this resolution, and that the same shall be done according to the manner and in all respects as hereinbefore provided; and that upon violation of the conditions of said bond, or of any of them, the board of public works of said city shall be authorized to let a contract for the completion of the unfinished portion of said work, and upon the completion thereof, the said city, its successors or assigns, shall recover all damages, costs and expenses incurred by the completion thereof and the advertising and awarding of the contract to complete the same, not exceeding the amount fixed in said bond as the penalty thereof.

I Hereby Certify that the above and foregoing is a full, true and correct copy of Resolution No.3724, of the resolutions of the City of San Diego, California, as adopted by the Common Council of said City on the 2nd day of December, 1907.

J.T.BUTLER,

City Clerk of the City of San Diego, California.

By H.C. Hendley, Deputy.

R E S O L U T I O N N O. 3 7 2 5.

GRANTING PERMISSION TO GRADE A PORTION OF
FRONT STREET IN THE CITY OF SAN DIEGO, CALI-
FORNIA, AT PRIVATE CONTRACT.

BE IT RESOLVED, By the Common Council of the City of San Diego, as follows:

That the petition of the owners of property fronting on Front street between the north line of Maple street and a point 200 feet north of the north line of Maple street in the City of San Diego, California, hereinafter more particularly described, for permission to do the grading hereinafter more particularly described, is hereby granted, and the persons hereinafter named are authorized to grade, at their own expense, Front street between the north line of Maple street and a point 200 feet north of the north line of Maple street in the City of San Diego, to the center line thereof or to the full width thereof and including the sidewalks in front of their respective properties fronting upon said street hereinafter more particularly set forth, said grading to be to the official grade of said street and according to the specifications prescribed by Ordinance No. 2061 of the ordinances of said city entitled, "An Ordinance Prescribing Specifications for the Grading of Streets in the City of San Diego, California", approved on the 6th day of June, 1905.

The aforesaid persons are named as follows, and the property fronting upon said Front street owned by each of them is set after their respective names, as follows, to-wit:

W.M.Crouse, lots G, H and I in Block 299;

T.L.Edmundston, lot J in Block 299;

Frank D. Shaw, lots C, D, E and F in Block 300;

all of said lots and blocks being in Horton's Addition in the City of San Diego, California, according to the map thereof on file in the office of the County Recorder of San Diego County.

done

All of said work to be done under the supervision and to the satisfaction of the Superintendent of Streets of the City of San Diego and to be completed within three months from the date of the passage of this resolution, and thereafter no one shall, under or by virtue of this resolution, have authority to do any grading upon said street.

That the persons hereinabove named to whom permission has been herein given to do said grading herein particularly described be, and they are hereby, granted permission to take and remove all surplus dirt and material which may be obtained in doing said work and to deposit the same upon the abutting property.

PROVIDED, however, that as a condition precedent to the taking effect of the permission hereby granted, and before doing any grading upon said street, the aforesaid persons, or so many of them as desire to avail themselves of the permission granted hereby, shall execute and file with the clerk of said city a bond (or shall require the contractor or contractors to whom they may award a contract for doing said work to file with the clerk of said city such bond), the same to be in an amount to be fixed by the mayor of said city and payable to the said city or its assigns, and signed by two good and sufficient sureties, to be approved by said mayor, and conditioned that the work to be done upon said street, including the removal of the surplus dirt and deposit of the same as herein provided, shall be completed within three months from the date of the passage of this resolution, and that the same shall be done according to the manner and in all respects as hereinbefore provided; and that upon violation of the conditions of said bond, or of any of them, the board of public

works of said city shall be authorized to let a contract for the completion of the unfinished portion of said work, and upon the completion thereof, the said city, its successors or assigns, shall recover all damages, costs and expenses incurred by the completion thereof and the advertising and awarding of the contract to complete the same, not exceeding the amount fixed in said bond as the penalty thereof.

I Hereby Certify that the above and foregoing is a full, true and correct copy of resolution No. 3725 of the resolutions of the City of San Diego, California, as adopted by the Common Council of said city on the 2nd day of December, 1907.

J.T.BUTLER,

City Clerk of the City of San Diego, California.

By H. B. Hensley, Deputy.

R E S O L U T I O N N O. 3 7 2 6.

BE IT RESOLVED, By the Common Council of the City of San Diego, as follows:

That the petition of C.W.Ernsting, C.E.Luscomb, C.H.Grondenberg, Fred Jewell, W.P.Cook, A.H.Kayser, A.J.Gray, Mrs. M.E.Pomeroy and W.P.Polhemus, for permission to lay cross-walks on and across Fourth street, at Brookes avenue, on the north side of said Brookes avenue, and across the alley on the same side of said Brookes avenue, in the City of San Diego, at their own expense, be granted and the said petitioners are hereby authorized to lay cross-walks two feet in width on and across Fourth street at Brookes avenue and across the alley on same side of Brookes avenue, said cross-walks to be of asphalt macadam prepared according to the specifications contained in Ordinance No.2763 of the Ordinances of the City of San Diego, California, entitled, "An Ordinance Prescribing Specifications for Asphalt Macadam Pavement in the City of San Diego, California," adopted February 11th, 1907, all of said work to be done under the supervision and to the satisfaction of the Superintendent of Streets of the City of San Diego.

I Hereby Certify that the above and foregoing is a full, true and correct copy of Resolution No.3726, of the resolutions of the City of San Diego, California, as adopted by the Common Council of said City on the 2nd day of december, 1907.

J.T.BUTLER,

City Clerk of the City of San Diego, California.

By H. B. Hensley, Deputy.

R E S O L U T I O N N O. 3 7 2 7.

BE IT RESOLVED, By the Common Council of the City of San Diego, as follows:

That permission be, and it is hereby, granted Gilbert and Richert to use Pueblo Lots Nos. 1279, 1293, 1294, 1309, 1310, 1311, 1314 and 1316 for agricultural and grazing purposes for the year 1908, providing the said Gilbert and Richert pay the City of San

Diego the sum of One Hundred Dollars (\$100.00) for the use of said lands for said period.

I Hereby Certify that the above and foregoing is a full, true and correct copy of Resolution No.3727 of the resolutions of the City of San Diego, California, as adopted by the Common Council of said City on the 2nd day of December, 1907.

J.T.BUTLER,

City Clerk of the City of San Diego, California.

By H.C. Hensley, Deputy.

R E S O L U T I O N N O. 3 7 2 8.

BE IT RESOLVED, By the Common Council of the City of San Diego, as follows:

That the San Diego County Poultry Association be and it is hereby granted permission to erect a tent 52 by 77 feet in diamensione on the southeast corner of Fifth and B streets in the City of San Diego, California, and to maintain the same for a period of ten days from and including December 13th, 1907.

Also that the said San Diego County Poultry Association be and it is hereby granted permission to stretch a banner bearing the words "Poultry Show," across Fifth street at the same point for the same period of time.

I Hereby Certify that the following is a full, true and correct copy of Resolution No.3728 of the resolutions of the City of San Diego, California, as adopted by the Common Council of said City on the 2nd day of December, 1907.

J.T.BUTLER,

City Clerk of the City of San Diego, California.

By H.C. Hensley, Deputy.

R E S O L U T I O N N O. 3 7 2 9.

BE IT RESOLVED, By the Common Council of the City of San Diego, as follows:

That permission be and it is hereby granted Thomas L. Dunlap to maintain an electric sign in front of the Dunlap Rooming House at 725 Fifth street, said sign to be so constructed as to swing back against the building when necessary and to be at least ten feet above the sidewalk.

I Hereby Certify that the above and foregoing is a full, true and correct copy of Resolution No.3729 of the resolutions of the City of San Diego, California, as adopted by the Common Council of said city on the 2nd day of December, 1907.

J.T.BUTLER,

City Clerk of the City of San Diego, California.

By H.C. Hensley, Deputy.

R E S O L U T I O N N O. 3 7 3 0.

BE IT RESOLVED, By the Common Council of the City of San Diego, as follows:

That it be and is hereby determined by this Common Council that 17th street from the south line of "H" street to the north line of "N" street be improved between said points by the construction of sidewalks and curbs thereon, in accordance with the specifications for such work as contained in Ordinance No. 1140, approved June 17th, 1902.

That the owners of property fronting upon said street between ^{said} points shall have until the 6th day of January, 1908, within which to construct sidewalks and curbs thereon at private contract.

That the City Engineer be and he is hereby authorized and directed to prepare a profile of the sidewalk of said street between said points, and furnish to any person applying therefor an estimate of the number of cubic yards of excavation or embankment necessary to bring any portion of the sidewalk of said street to its official grade.

That on said 6th day of January, 1908, said City Engineer shall furnish this Council a detailed report showing the amount of sidewalking and curbing yet to be done on said street between said points.

That the City Clerk advertise the fact that said improvement has been decided upon, and that property owners desiring to construct sidewalks and curbs by private contract must complete said work on or before the said 6th day of January, 1908.

I Hereby Certify that the above and foregoing is a full, true and correct copy of Resolution No. 3730 of the resolutions of the City of San Diego, California, as adopted by the Common Council of said city on the 9th day of December, 1907.

J. T. BUTLER,

City Clerk of the City of San Diego, California,

By H. C. Hensley, Deputy.

R E S O L U T I O N N O. 3 7 3 1.

BE IT RESOLVED, By the Common Council of the City of San Diego, as follows:

That it be and is hereby determined by this Common Council that Robinson avenue from the west line of 8th street to the east line of Albatross street be improved between said points by the construction of sidewalks and curbs thereon, in accordance with the specifications for such work as contained in Ordinance No. 1140, approved June 17th, 1902.

That the owners of property fronting upon said avenue between said points shall have until the 6th day of January, 1908, within which to construct sidewalks and curbs thereon at private contract.

That the City Engineer be and he is hereby authorized and directed to prepare a profile of the sidewalk of said avenue between said points and furnish to any person applying therefor an estimate of the number of cubic yards of excavation or embankment necessary to bring any portion of the sidewalk of said avenue to its official grade.

That on said 6th day of January, 1908, said City Engineer shall furnish this Council a detailed report showing the amount of sidewalking and curbing yet to be done on

said avenue between said points.

That the City Clerk advertise the fact that said improvement has been decided upon, and that property owners desiring to construct sidewalks and curbs by private contract must complete said work on or before the said 6th day of January, 1908.

I Hereby Certify that the above and foregoing is a full, true and correct copy of Resolution No. 3731 of the Resolutions of the City of San Diego, California, as adopted by the Common Council of said City on the 9th day of December, 1908.

J. T. BUTLER,

City Clerk of the City of San Diego, California.

By H. C. Hensley, Deputy.

R E S O L U T I O N N O. 3 7 3 2.

BE IT RESOLVED, By the Common Council of the City of San Diego, as follows:

That it be and is hereby determined by this Common Council that Front street from the north line of Fir street to the south line of Kalmia street be improved between said points by the construction of sidewalks and curbs thereon, in accordance with the specifications for such work as contained in Ordinance No. 1140, approved June 17th, 1902.

That the owners of property fronting upon said street between said points shall have until the 6th day of January, 1908, within which to construct sidewalks and curbs thereon at private contract.

That the City Engineer be and he is hereby authorized and directed to prepare a profile of the sidewalk of said street between said points, and furnish to any person applying therefor an estimate of the number of cubic yards of excavation or embankment necessary to bring any portion of the sidewalk of said street to its official grade.

That on said 6th day of January, 1908, said City Engineer shall furnish this Council a detailed report showing the amount of sidewalking and curbing yet to be done on said street between said points.

That the City Clerk advertise the fact that said improvement has been decided upon, and that property owners desiring to construct sidewalks and curbs by private contract must complete said work on or before the said 6th day of January, 1908.

I Hereby Certify that the above and foregoing is a full, true and correct copy of Resolution No. 3732 of the resolutions of the City of San Diego, California, as adopted by the Common Council of said city on the 9th day of December, 1907.

J. T. BUTLER,

City Clerk of the City of San Diego, California.

By H. C. Hensley, Deputy.

R E S O L U T I O N N O. 3 7 3 3.

BE IT RESOLVED, By the Common Council of the City of San Diego, as follows:

That it be and is hereby determined by this Common Council that University avenue from the east line of Fifth street to the west line of University Boulevard be improved between said points by the construction of sidewalks and curbs thereon, in accordance with the specifications for such work as contained in Ordinance No. 1140, approved June 17th, 1902.

That the owners of property fronting upon said avenue between said points shall have until the 6th day of January, 1908, within which to construct sidewalks and curbs thereon at private contract.

That the City Engineer be and he is hereby authorized and directed to prepare a profile of the sidewalk of said avenue between said points, and furnish to any person applying therefor an estimate of the number of cubic yards of excavation or embankment necessary to bring ^{any portion of the} sidewalk of said avenue to its official grade.

That on said 6th day of January, 1908, said City Engineer shall furnish this Council a detailed report showing the amount of sidewalking and curbing yet to be done on said avenue between said points.

That the City Clerk advertise the fact that said improvement has been decided upon, and that property owners desiring to construct sidewalks and curbs by private contract must complete said work on or before the said 6th day of January, 1908.

I Hereby Certify that the above and foregoing is a full, true and correct copy of Resolution No. 3733 of the resolutions of the city of San Diego, California, as adopted by the Common Council of said city on the 6th day of January, 1908.

J. T. BUTLER,

City Clerk of the City of San Diego, California.

By H. B. Hensley, Deputy.

R E S O L U T I O N N O. 3 7 3 4.

BE IT RESOLVED, By the Common Council of the City of San Diego, as follows:

That it be and is hereby determined by this Common Council that Sampson street from the west line of 28th street to the east line of Main street be improved between said points by the construction of sidewalks and curbs thereon, in accordance with the specifications for such work as contained in Ordinance No. 1140, approved June 17th, 1902.

That the owners of property fronting upon said street between said points shall have until the 6th day of January, 1908, within which to construct sidewalks and curbs thereon at private contract.

That the City Engineer be and he is hereby authorized and directed to prepare a profile of the sidewalk of said street between said points, and furnish to any person applying therefor an estimate of the number of cubic yards of excavation or embankment necessary to bring any portion of the sidewalk of said street to its official grade.

That on said 6th day of January, 1908, said City Engineer shall furnish this Council a detailed report showing the amount of sidewalking and curbing yet to be done on said street between said points.

That the City Clerk advertise the fact that said improvement has been decided upon, and that property owners desiring to construct sidewalks and curbs by private

contract must complete said work on or before the said 6th day of January, 1908.

I Hereby Certify that the above and foregoing is a full, true and correct copy of Resolution No.3734 of the resolutions of the City of San Diego, California, as adopted by the Common Council of said city on the 9th day of December, 1907.

J. T. BUTLER,

City Clerk of the City of San Diego, California.

By H. C. Hensley, Deputy.

R E S O L U T I O N N O. 3 7 3 5.

BE IT RESOLVED, By the Common Council of the City of San Diego, as follows:

That it be and is hereby determined by this Common Council that Brookes avenue from the east line of First street to the west line of Third street be improved between said points by the construction of sidewalks and curbs thereon, in accordance with the specifications for such work as contained in Ordinance No. 1140, approved June 17th, 1902.

That the owners of property fronting upon said avenue between ^{said} points shall have until the 6th day of January, 1908, within which to construct sidewalks and curbs thereon at private contract.

That the City Engineer be and he is hereby authorized and directed to prepare a profile of the sidewalk of said avenue between said points, and furnish to any person applying therefor an estimate of the number of cubic yards of excavation or embankment necessary to bring any portion of the sidewalk of said avenue to its official grade.

That on said 6th day of January, 1908, said City Engineer shall furnish this Council a detailed report showing the amount of sidewalking and curbing yet to be done on said avenue between said points.

That the City Clerk advertise the fact that said improvement has been decided upon, and that property owners desiring to construct sidewalks and curbs by private contract must complete said work on or before the said 6th day of January, 1908.

I Hereby Certify that the above and foregoing is a full, true and correct copy of Resolution No.3735 of the resolutions of the City of San Diego, California, as adopted by the Common Council of said city on the 9th day of December, 1907.

J. T. BUTLER,

City Clerk of the City of San Diego, California.

By H. C. Hensley, Deputy.

R E S O L U T I O N N O. 3 7 3 6.

BE IT RESOLVED, By the Common Council of the City of San Diego, as follows:

That it be and is hereby determined by this common Council that Union street from the north line of Grape street to the south line of Ivy street be improved between said points by the construction of sidewalks and curbs thereon, in accordance with the

specifications therefor as contained in Ordinance No. 1140, approved June 17th, 1902.

That the owners of property fronting upon said street between said points shall have until the 6th day of January, 1908, within which to construct sidewalks and curbs thereon at private contract.

That the City Engineer be and he is hereby authorized and directed to prepare a profile of the sidewalk of said street between said points, and furnish to any person applying therefor an estimate of the number of cubic yards of excavation or embankment necessary to bring any portion of the sidewalk of said street to its official grade.

That on said 6th day of January, 1908, said City Engineer shall furnish this Council a detailed report showing the amount of sidewalking and curbing yet to be done on said street between said points.

That the City Clerk advertise the fact that said improvement has been decided upon, and that property owners desiring to construct sidewalks and curbs by private contract must complete said work on or before the said 6th day of January, 1908.

I Hereby Certify that the above and foregoing is a full, true and correct copy of Resolution No. 3736 of the resolutions of the City of San Diego, California, as adopted by the Common Council of said city on the 9th day of December, 1907.

J. T. BUTLER,

City Clerk of the City of San Diego, California.

BY H. G. Hensley, Deputy.

RESOLUTION NO. 3737.

BE IT RESOLVED, By the Common Council of the City of San Diego, as follows:

That it be and is hereby determined by this Common Council that "J" street from the east line of Twelfth street to the west line of Sixteenth street be improved between said points by the construction of sidewalks and curbs thereon, in accordance with the specifications for such work as contained in Ordinance No. 1140, approved June 17th, 1902.

That the owners of property fronting upon said street between said points shall have until the 6th day of January, 1908, within which to construct sidewalks and curbs thereon at private contract.

That the City Engineer be and he is hereby authorized and directed to prepare a profile of the sidewalk of said street between said points, and furnish to any person applying therefor an estimate of the number of cubic yards of excavation or embankment necessary to bring any portion of the sidewalk of said street to its official grade.

That on said 6th day of January, 1908, said City Engineer shall furnish this Council a detailed report showing the amount of sidewalking and curbing yet to be done on said street between said points.

That the City Clerk advertise the fact that said improvement has been decided upon, and that property owners desiring to construct sidewalks and curbs by private contract must complete said work on or before the said 6th day of January, 1908.

I Hereby Certify that the above and foregoing is a full, true and correct copy

of Resolution No.3737 of the resolutions of the City of San Diego, California, as adopted by the Common Council of said city on the 9th day of December, 1907..

J.T.BUTLER,

City Clerk of the City of San Diego, California.

By H.C. Hensley, Deputy.

R E S O L U T I O N N O. 3 7 3 8.

BE IT RESOLVED, By the Common Council of the City of San Diego, as follows:

That it be and is hereby determined by this Common Council that Fifth street from the north line of University avenue to the south line of Washington street be improved between said points by the construction of sidewalks and curbs thereon, in accordance with the specifications for such work as contained in Ordinance No.1140, approved June 17th, 1902.

That the owners of property fronting upon said street between said points shall have until the 3rd day of February 1908 within which to construct sidewalks and curbs thereon at private contract.

That the City Engineer be and he is hereby authorized and directed to prepare a profile of the sidewalk of said street between said points, and furnish to any person applying therefor an estimate of the number of cubic yards of excavation or embankment necessary to bring any portion of the sidewalk of said street to its official grade.

That on said 3rd day of February, 1908, said City Engineer shall furnish this Council a detailed report showing the amount of sidewalking and curbing yet to be done on said street between said points.

That the City Clerk advertise the fact that said improvement has been decided upon, and that property owners desiring to construct sidewalks and curbs by private contract must complete said work on or before the said 3rd day of February, 1908.

I Hereby Certify that the above and foregoing is a full, true and correct copy of Resolution No.3738 of the resolutions of the City of San Diego, California, as adopted by the Common Council of said city on the 9th day of December, 1907.

J.T.BUTLER,

City Clerk of the City of San Diego, California.

By H.C. Hensley, Deputy.

R E S O L U T I O N N O. 3 7 3 9.

BE IT RESOLVED, By the Common Council of the City of San Diego, as follows:

That it be and is hereby determined by this Common Council that Franklin avenue from the south line of "N" street to the west line of 28th street be improved between said points by the construction of sidewalks and curbs thereon, in accordance with the

specifications for such work as contained in Ordinance No. 1140, approved June 17th, 1902.

That the owners of property fronting upon said avenue between said points shall have until the 6th day of January, 1908, within which to construct sidewalks and curbs thereon at private contract.

That the City Engineer be and he is hereby authorized and directed to prepare a profile of the sidewalk of said avenue between said points, and furnish to any person applying therefor an estimate of the number of cubic yards of excavation or embankment necessary to bring any portion of the sidewalk of said avenue to its official grade.

That on said 6th day of January, 1908, said City Engineer shall furnish this Council a detailed report showing the amount of sidewalking and curbing yet to be done on said Avenue between said points.

That the City Clerk advertise the fact that said improvement has been decided upon, and that property owners desiring to construct sidewalks and curbs by private contract must complete said work on or before the said 6th day of January, 1908.

I Hereby Certify that the above and foregoing is a full, true and correct copy of Resolution No. 3739 of the resolutions of the City of San Diego, California, as adopted by the Common Council of said city on the 9th day of December, 1907.

J. T. BUTLER,

City Clerk of the City of San Diego, California.

By H. C. Hensley Deputy.

RESOLUTION NO. 3740.

BE IT RESOLVED, By the Common Council of the City of San Diego, as follows:

That it be and is hereby determined by this Common Council that Evans street from the east line of Main street to the south line of "N" street be improved between said points by the construction of sidewalks and curbs thereon, in accordance with the specifications for such work as contained in Ordinance No. 1140, approved June 17th, 1902.

That the owners of property fronting upon said street between said points shall have until the 3rd day of February, 1908, within which to construct sidewalks and curbs thereon at private contract.

That the City Engineer be and he is hereby authorized and directed to prepare a profile of the sidewalk of said street between said points, and furnish to any person applying therefor an estimate of the number of cubic yards of excavation or embankment necessary to bring any portion of the sidewalk of said street to its official grade.

That on said 3rd day of February 1908 said City Engineer shall furnish this Council a detailed report showing the amount of sidewalking and curbing yet to be done on said street between said points.

That the City Clerk advertise the fact that said improvement has been decided upon, and that property owners desiring to construct sidewalks and curbs by private contract must complete said work on or before the said 3rd day of February, 1908.

I Hereby Certify that the above and foregoing is a full, true and correct copy

of Resolution No. 3740 of the resolutions of the City of San Diego, California, as adopted by the Common Council of said city on the 9th day of December, 1907.

J. T. BUTLER,

City Clerk of the City of San Diego, California.

By H. C. Hensley, Deputy.

R E S O L U T I O N N O. 3 7 4 1.

BE IT RESOLVED, By the Common Council of the City of San Diego, as follows:

That the City Engineer of the City of San Diego, California, be, and he is hereby authorized and directed to furnish to this common council the proper elevations to establish the grade of San Antonio avenue, in La Playa, in the City of San Diego, California, from the north line of the United States Naval Reservation to the south line of Pueblo Lot No. 175.

BE IT FURTHER RESOLVED, That the said city engineer be, and he is hereby, authorized and directed to survey and lay out a street of the same width as said San Antonio avenue from the connection of the north line of said San Antonio avenue to the southwest end of Rosecrans street in Roseville, now being graded.

And BE IT FURTHER RESOLVED, That the said city engineer furnish this common council with the legal description of the lands necessary to be taken for said road connecting said San Antonio avenue with said Rosecrans street.

I Hereby Certify that the above and foregoing is a full, true and correct copy of Resolution No. 3741 of the resolutions of the City of San Diego, California, as adopted by the Common Council of said city on the 9th day of December, 1907.

J. T. BUTLER,

City Clerk of the City of San Diego, California.

By H. C. Hensley, Deputy.

R E S O L U T I O N N O. 3 7 4 2.

BE IT RESOLVED, By the Common Council of the City of San Diego, as follows:

That the City Engineer of the City of San Diego, California, be, and he is hereby, authorized and directed to furnish to this common council the proper elevations to establish the grade of San Dionicio street, from the north line of the Naval Reservation of the United States Government to the north line of Perry street.

And BE IT FURTHER RESOLVED, That said city engineer be, and he is hereby, authorized and directed to lay out and survey a street running from the north line of the intersection of San Dionicio street with Perry street in a northeasterly direction across Block No. 163 and the unnamed block immediately north thereof in La Playa, thence across Pueblo Lots Nos. 175 and 177 to connect with the southwest end of Rosecrans street in Roseville,

said road to be of the same width as said San Dionicio street, and that when so surveyed, the said city engineer furnish to this common council the legal description of the land necessary to be taken therefor.

BE IT FURTHER RESOLVED, That said city engineer furnish this common council with the legal description of that portion of said ^{San} Dionicio street lying between the south line of Rogers street and the north line of Perry street to be closed.

I Hereby Certify that the above and foregoing is a full, true and correct copy of Resolution No. 3742 of the resolutions of the City of San Diego, California, as adopted by the Common Council of said city on the 9th day of December, 1907.

J. T. BUTLER,

City Clerk of the City of San Diego, California.

By H. C. Hensley, Deputy.

RESOLUTION NO. 3743.

BE IT RESOLVED, By the Common Council of the City of San Diego, as follows:

That the City Engineer of the City of San Diego, California, be, and he is hereby, authorized and directed to furnish to this common council proper elevations to establish the grade of Laurel street, in the City of San Diego, California, from the west line of Union street to the west line of India street.

I Hereby Certify that the above and foregoing is a full, true and correct copy of Resolution No. 3743 of the resolutions of the City of San Diego, California, as adopted by the Common Council of said city on the 9th day of December, 1907.

J. T. BUTLER,

City Clerk of the City of San Diego, California.

By H. C. Hensley, Deputy.

RESOLUTION NO. 3744.

BE IT RESOLVED, By the Common Council of the City of San Diego, as follows:

That the City Engineer of the City of San Diego, California, be, and he is hereby, authorized and directed to furnish to this common council proper elevations to establish the grade of Albatross street from the north line of Walnut avenue to the south line of Brookes avenue, in the City of San Diego, California.

I Hereby Certify that the above and foregoing is a full, true and correct copy of Resolution No. 3744 of the resolutions of the City of San Diego, California, as adopted by the common council of said city on the 9th day of December, 1907.

J. T. BUTLER,

City Clerk of the City of San Diego, California.

By H. C. Hensley, Deputy.

R E S O L U T I O N N O. 3 7 4 5.

BE IT RESOLVED, By the Common Council of the City of San Diego, as follows:

That the petition of W.C.Benton to remove a tree in front of No.1366 Front street, in the City of San Diego, California, be, and the same is hereby, granted, and the said W.C.Benton is hereby authorized to remove said tree.

I Hereby Certify that the above and foregoing is a full, true and correct copy of Resolution No.3745, of the resolutions of the City of San Diego, California, as adopted by the Common Council of said city on the 9th day of December, 1907.

J.T.BUTLER,

City Clerk of the City of San Diego, California.

By H. C. Hensley, Deputy.

R E S O L U T I O N N O. 3 7 4 6.

BE IT RESOLVED, By the Common Council of the City of San Diego, as follows:

That the City Engineer of the City of San Diego, California, be, and he is hereby, authorized and directed to furnish to this common council proper elevations to establish the grade of Sicard street, in the City of San Diego, California, from the west line of Twenty-sixth street to the Bay of San Diego.

I Hereby Certify that the above and foregoing is a full, true and correct copy of Resolution No.3746 of the resolutions of the City of San Diego, California, as adopted by the Common Council of said city on the 9th day of December, 1907.

J.T.BUTLER,

City Clerk of the City of San Diego, California.

By H. C. Hensley, Deputy.

R E S O L U T I O N N O. 3 7 4 7.

BE IT RESOLVED, By the Common Council of the City of San Diego, as follows:

That the petition of M.Hall to remove a tree in front of Lots 8 and 9 in Block No.44 in Charles Hensley's Addition to the City of San Diego, California, be, and the same is hereby granted, and the said M.Hall is hereby authorized to remove said tree.

I Hereby Certify that the above and foregoing is a full, true and correct copy of Resolution No.3747 of the resolutions of the City of San Diego, California, as adopted by the Common Council of said city on the 9th day of December, 1907.

J.T.BUTLER,

City Clerk of the city of San Diego, California.

By H. C. Hensley, Deputy.

RESOLUTION NO. 3748.

BE IT RESOLVED, By the Common Council of the City of San Diego, as follows:

That the petition of Mrs. Sarah Jacobs to remove a tree in front of No.1437 Fifth street, in the City of San Diego, California, be, and the same is hereby, granted, and the said Mrs. Sarah Jacobs is hereby authorized to remove said tree.

I Hereby Certify that the above and foregoing is a full, true and correct copy of Resolution No.3748 of the resolutions of the city of San Diego, California, as adopted by the Common Council of said city on the 9th day of December, 1907.

J.T.BUTLER,

City Clerk of the City of San Diego, California.

By H. C. Hensley, Deputy.

RESOLUTION NO. 3749.

BE IT RESOLVED, By the Common Council of the City of San Diego, as follows:

That the petition of Barnett-Stine Company to erect an electric sign in front of their place of business at the northeast corner of Sixth and "D" street be, and the same is hereby, granted, and the said Barnett-Stine Company is hereby authorized to erect said sign.

I Hereby Certify that the above and foregoing is a full, true and correct copy of Resolution No.3749 of the resolutions of the City of San Diego, California, as adopted by the Common Council of said city on the 9th day of December, 1907.

J.T.BUTLER,

City Clerk of the City of San Diego, California.

By H. C. Hensley, Deputy.

RESOLUTION NO. 3750.

BE IT RESOLVED, By the Common Council of the City of San Diego, as follows:

That the petition of John M. Ballou to remove a tree at Fifth and "A" streets, in the City of San Diego, California, be, and the same is hereby, granted, and the said John M. Ballou is hereby authorized to remove said tree.

I Hereby Certify that the above and foregoing is a full, true and correct copy of Resolution No.3750 of the resolutions of the City of San Diego, California, as adopted by the Common Council on the 9th day of December, 1907.

J.T.BUTLER,

City Clerk of the City of San Diego, California.

By H. C. Hensley, Deputy.

R E S O L U T I O N N O. 3 7 5 1.

BE IT RESOLVED, By the Common Council of the City of San Diego, as follows:

That the time for the completion of the contract entered into on the 17th day of August, 1907, for the paving and work on National Avenue, in the City of San Diego, California, from the east line of Twenty-sixth street to the west line of Thirty-first street, be, and the same is hereby, extended for a period of ninety days from and after the 31st day of December, 1907; and that the Superintendent of Streets of said City of San Diego, be, and he is hereby, authorized and directed to endorse such extension of time upon said contract.

I Hereby Certify that the above and foregoing is a full, true and correct copy of Resolution No. 3751 of the resolutions of the City of San Diego, California, as adopted by the Common Council of said city on the 9th day of December, 1907.

J. T. BUTLER,

City Clerk of the City of San Diego, California.

By H. C. Hensley, Deputy.

R E S O L U T I O N N O. 3 7 5 2.

BE IT RESOLVED, By the Common Council of the City of San Diego, as follows:

That the time for the completion of the grading of TWENTY-FOURTH STREET between H and N Streets, in the City of San Diego, as fixed by the Superintendent of Streets in the contract for the grading of said street, between John Engebretsen, Contractor, and the Superintendent of Streets of the City of San Diego, dated July 31st, 1907, be and the same is hereby extended forty (40) days, and the said Superintendent of Streets is hereby authorized and instructed to grant the said Contractor forty (40) days additional time to the time fixed in said contract, within which to complete the grading of said street between the points named in said contract.

I Hereby Certify that the above and foregoing is a full, true and correct copy of Resolution No. 3752 of the resolutions of the City of San Diego, California, as adopted by the Common Council of said city on the 9th day of December, 1907.

J. T. BUTLER,

City Clerk of the City of San Diego, California.

By H. C. Hensley, Deputy.

R E S O L U T I O N N O. 3 7 5 3.

BE IT RESOLVED, By the Common Council of the City of San Diego, as follows:

That the City Engineer of the City of San Diego, California, be and he is hereby authorized and directed to furnish to this Common Council a careful estimate of the number of cubic yards of excavation and the number of cubic yards of embankment necessary to

bring Twenty-sixth street in the City of San Diego, California, from the south line of the Fourteen Hundred Acre Public park to the north line of "K" street, including the sidewalks thereof, to its official grade and cross-section, including all intersections of the said Twenty-sixth street and the sidewalks thereof with cross-streets and the sidewalks thereof intersecting said Twenty-sixth street between said points and not already graded or ordered graded, excepting such portion of the said Twenty-sixth street and the said intersections of streets between said points required by law to be kept in order or repair by any person or company having railroad tracks thereon.

That said estimate shall be made in duplicate, one copy of which shall be kept on file in the office of the said City Engineer and shall, during office hours, be accessible for inspection to any person who may desire to inspect the same; that the said estimate shall include plans and specifications and estimates of the cost of any and all bridges and culverts which it may be necessary to construct in doing said work.

I Hereby certify that the above and foregoing is a full, true and correct copy of Resolution No. 3753 of the resolutions of the City of San Diego, California, as adopted by the Common Council of said city on the 9th day of December, 1907.

J. T. BUTLER,

City Clerk of the City of San Diego, California.

By H. C. Hensley, Deputy.

R E S O L U T I O N N O. 3 7 5 4.

Whereas:- There has been enacted by the Common Council of the City of San Diego, Calif Ordinance No. 2814, fixing the salary of each of the members of the Common Council at \$1200 per. annum.

Whereas:- The Clerk of the City of San Diego has certified at the close of each month the names of the members of the said Common Council entitled to said compensation.

Whereas:- Said Ordinance appropriating out of the salary fund of said City an amount sufficient to meet said salaries from and after May 6, 1907. and,

Whereas:- The Auditor of the City of San Diego has refused to issue warrants for the monthly amounts for said salaries as same accrued and continues to refuse so to do.

Whereas:- There is pending in the Dist. court of Appeals for the Second Appellate District for the state of California; the cause entitled Percival E. Woods, Plaintiff and Appellant against Daniel Potter, City Auditor of said City of San Diego, Calif. Defendant and Respondent; involving the question of the validity of the said ordinance and the duty of said Auditor to issue warrants for the salaries as provided thereby, now,

Therefore Be It Resolved by the Common Council of the City of San Diego that sufficient of the Salary Fund for the Fiscal year 1907 of said City to meet the salaries of the members of The Common Council as provided by said Ordinance be set apart and retained in the Treasury of said City intact until said cause shall have been decided and the validity of such Ordinance determined.

THE CLERK is hereby directed to furnish a certified copy of this resolution to the City Auditor and to the City Treasurer of the City of San Diego, State of California.

I Hereby Certify that the above, and foregoing is a full, true and correct copy of Resolution No.3754 of the resolutions of the City of San Diego, California, as adopted by the Common Council of said city on the 9th day of December, 1907..

J.T.BUTLER,

City Clerk of the City of San Diego, California.

By H.C. Hensley, Deputy.

R E S O L U T I O N N O. 3 7 5 5.

BE IT RESOLVED, By the Common Council of the City of San Diego, as follows:

That the Chief Clerk of the Water Department of the City of San Diego, California, be, and he is hereby, authorized and directed to compromise the claim of the said city against George P.Hall for water furnished said Hall for the months of September and October, 1907, on the basis of fifty percent. of the amount charged.

I Hereby Certify that the above and foregoing is a full, true and correct copy of Resolution No.3755 of the resolutions of the City of San Diego, California, as adopted by the Common Council of said city on the 9th day of December, 1907.

J.T.BUTLER,

City Clerk of the City of San Diego, California.

BY H.C. Hensley, Deputy.

R E S O L U T I O N N O. 3 7 5 6.

WHEREAS, it has been brought to the attention of this common council that there are two small houses now situate on Atlantic street, in the City of San Diego, California, about 50 feet north of "A" street and in front of lot 4 in Block No.283 of Middletown, and,

WHEREAS, by reason thereof, the owner of said lot 4 is unable to use said Atlantic street in front of his said lot and is compelled, by reason thereof, to drive over private property belonging to others in order to reach his own lot, NOW, THEREFORE,

BE IT RESOLVED, By the Common Council of the City of San Diego, as follows:

That the Superintendent of Streets of said City of San Diego be, and he is, hereby authorized and directed to remove, or cause to be removed, said house from off said Atlantic street, in accordance with the authority vested in him under the provisions of section 3 of Ordinance No.26 of the ordinances of said City of San Diego.

I Hereby Certify that the above and foregoing is a full, true and correct copy of Resolution No.3756 of the resolutions of the City of San Diego, California, as adopted by the Common Council of said city on the 9th day of December, 1907.

J.T.BUTLER,

City Clerk of the City of San Diego, California.

By H.C. Hensley, Deputy.

R E S O L U T I O N N O. 3 7 5 7.

BE IT RESOLVED, By the Common Council of the City of San Diego, as follows:

That an extension of ninety days be and it is hereby granted for the completion of the grading of Third street, from the north line of Grape street to the south line of Hawthorn street, said extension to be from the time fixed in Resolution No.3448, to-wit, January 15, 1908.

I Hereby Certify that the above and foregoing is a full, true and correct copy of Resolution No.3757 of the resolutions of the city of San Diego, California, as adopted by the Common Council of said city on the 16th day of December, 1907.

J.T.BUTLER,

City Clerk of the City of San Diego, California.

By H. C. Hensley, Deputy.

R E S O L U T I O N N O. 3 7 5 8.

BE IT RESOLVED, By the Common Council of the City of San Diego, as follows:

That an extension of sixty days be and it is hereby granted to Olof Nelson on his contract for grading Rosecrans street, from the southwest line of Zouch street to the north line of Pueblo Lot No.177, and the street superintendent is hereby authorized and directed to endorse said extension on said contract.

I Hereby Certify that the above and foregoing is a full, true and correct copy of Resolution No.3758 of the resolutions of the city of San Diego, California, as adopted by the common council of said city on the 16th day of December, 1907.

J.T.BUTLER,

City Clerk of the City of San Diego, California.

By H. C. Hensley, Deputy.

R E S O L U T I O N N O. 3 7 5 9.

BE IT RESOLVED, By the Common Council of the City of San Diego, as follows:

That the city engineer be and he is hereby directed to submit a list of elevations to establish the grade of the following streets in Mission Hills, viz: Witherby street, Ingle-side avenue, Arguello street, Arden way, Hickory street, Fort Stockton drive, Howard street, Pine street, Sierra Vista, Valle Vista, Hermosa way, Altura place, Stockton street, Stephens street, Broadway, Lewis street, Sunset boulevard, Sheridan avenue, Lyndon road, Bay View court, Boone street, Portalla place, and Pringle street.

I Hereby Certify that the above and foregoing is a full, true and correct copy of Resolution No.3759 of the resolutions of the City of San Diego, California, as adopted

by the Common Council of said city on the 16th day of December, 1907.

J.T.BUTLER,

City Clerk of the City of San Diego, California.

By H. C. Hensley, Deputy.

R E S O L U T I O N N O. 3 7 6 0.

BE IT RESOLVED, By the Common Council of the City of San Diego, as follows:

That it be and is hereby determined by this Common Council that Washington street from the east line of Fifth street to the west line of Sixth street be improved between said points by the construction of sidewalks and curbs thereon, in accordance with the specifications for such work as contained in Ordinance No. 1140, approved June 17th, 1902.

That the owners of property fronting upon said street between said points shall have until the 3rd day of February, 1908, within which to construct sidewalks and curbs thereon at private contract.

That the City Engineer be and he is hereby authorized and directed to prepare a profile of the sidewalk of said street between said points, and furnish to any person applying therefor an estimate of the number of cubic yards of excavation or embankment necessary to bring any portion of the sidewalk of said street to its official grade.

That on said 3rd day of February, 1908, said City Engineer shall furnish this Council a detailed report showing the amount of sidewalking and curbing yet to be done on said street between said points.

That the City Clerk advertise the fact that said improvement has been decided upon, and that property owners desiring to construct sidewalks and curbs by private contract must complete said work on or before the said 3rd day of February, 1908.

I Hereby Certify that the above and foregoing is a full, true and correct copy of Resolution No. 3760 of the resolutions of the City of San Diego, California, as adopted by the Common Council of said city on the 16th day of December, 1907.

J.T.BUTLER,

City Clerk of the City of San Diego, California.

By H. C. Hensley, Deputy.

R E S O L U T I O N N O. 3 7 6 1.

BE IT RESOLVED, By the Common Council of the City of San Diego, as follows:

That the City Engineer of the City of San Diego, California, be, and he is hereby, authorized and directed to survey and locate a fifty foot right of way for a public road along the north side of Mission Valley from a connection with the present road known as the Old Town Road, in an easterly direction, to the city limits.

Also, that he furnish a discription of the district to be assessed for the costs

and expenses thereof, said district to include the following lands, to wit:

All the lands lying within the exterior boundary lines described as follows, to wit: Commencing at a point on the easterly line of the Old Town Road where said easterly line of said road is intersected by the southeasterly line of Acre Lot 300, thence in a northeasterly direction following the southeasterly line of said Acre Lot 300 and Acre Lots Nos. 299, 298, 297, 296, 295, 294, 293, 292 and 291 to the northeasterly corner of said Acre Lot No.291, thence in a northeasterly direction to a point on the division line between Pueblo Lots 1177 and 1178 where said division line would be intersected by the southeasterly line of Acre Lot No.291 if said southeasterly line of said Acre Lot No.291 were produced in a northeasterly direction, thence in an easterly direction, following the division line between Pueblo Lots Nos.1177 and 1178 and 1176 and 1179 to the southwesterly corner of Pueblo Lot No.1180, thence in a northerly direction following the westerly line of Pueblo Lot No.1180 to the northwesterly corner thereof, thence in an easterly direction, following the division line between Pueblo Lots No. 1180 and 1189 and 1181 and 1188, 1182 and 1187, to the northwesterly corner of Pueblo Lot No.1183, thence in a northerly direction, following the westerly line of Pueblo Lot No.1186 to the northwesterly corner thereof, thence in an easterly direction along the northerly line of Pueblo Lot No.1186 to its intersection with the east line of the Pueblo of San Diego, thence in a southeasterly direction along said Pueblo line to the center line of the San Diego River, thence in a westerly direction following the center line of said San Diego River to the easterly line of the Old Town Road, thence in a northerly direction to the point or place of beginning, excepting therefrom all public streets, roads, alleys, avenues and highways.

I Hereby Certify that the above and foregoing is a full, true and correct copy of Resolution No.3761 of the resolutions of the City of San Diego, California, as adopted by the Common Council of said city on the 16th day of December, 1907.

J.T.BUTLER,

City Clerk of the City of San Diego, California.

By H. C. Hensley, Deputy.

RESOLUTION NO. 3762.

BE IT RESOLVED, By the Common Council of the City of San Diego, as follows:

That the petition of Sing Hi to operate a laundry at No.2364 "K" Street, in the City of San Diego, California, be, and the same is hereby, granted, and the said Sing Hi is hereby authorized to operate said laundry at the place hereinabove designated.

I Hereby Certify that the above and foregoing is a full, true and correct copy of Resolution No.3762 of the resolutions of the City of San Diego, California, as adopted by the Common Council of said City on the 30th day of December, 1907.

J.T.BUTLER,

City Clerk of the City of San Diego, California.

By H. C. Hensley, Deputy.

R E S O L U T I O N N O. 3 7 6 3.

BE IT RESOLVED, By the Common Council of the City of San Diego, as follows:

That the petition of Shoan Hing for permission to operate a laundry at No.419 Sixth street, in the City of San Diego, California, be, and the same is hereby, granted, and the said Shoan Hing is hereby authorized to operate said laundry at the place hereinabove designated.

I Hereby Certify that the above and foregoing is a full, true and correct copy of Resolution No.3763 of the resolutions of the City of San Diego, California, as adopted by the Common Council of said city on the 30th day of December, 1907.

J. T. BUTLER,

City Clerk of the City of San Diego, California.

By H. C. Hensley, Deputy.

R E S O L U T I O N N O. 3 7 6 4.

BE IT RESOLVED, By the Common Council of the City of San Diego, as follows:

That the petition of Jim Lee for permission to operate a laundry at No.357 Sixth street, in the City of San Diego, California, be, and the same is hereby, granted, and the said Jim Lee is hereby authorized to operate said laundry as the place hereinabove designated.

I Hereby Certify that the above and foregoing is a full, true and correct copy of Resolution No.3764 of the resolutions of the City of San Diego, California, as adopted by the Common Council of said city on the 30th day of December, 1907.

J. T. BUTLER,

City Clerk of the City of San Diego, California.

By H. C. Hensley, Deputy.

R E S O L U T I O N N O. 3 7 6 5.

BE IT RESOLVED, By the Common Council of the City of San Diego, as follows:

That the petition of Chan Lang to operate a laundry at No.2514 "H" street, in the City of San Diego, California, be, and the same is hereby, granted, and the said Chan Lang is hereby authorized to operate said laundry at the place hereinabove designated.

I Hereby Certify that the above and foregoing is a full, true and correct copy of Resolution No.3765 of the resolutions of the City of San Diego, California, as adopted by the Common Council of said city on the 30th day of December, 1907.

J. T. BUTLER,

City Clerk of the City of San Diego, California.

By H. C. Hensley, Deputy.

R E S O L U T I O N N O. 3 7 6 6 .

BE IT RESOLVED, By the Common Council of the City of San Diego, as follows:

That the petition of Quong Chong to operate a laundry at No.1203 "G" street, in the City of San Diego, California, be, and the same is hereby, granted, and the said Quong Chong is hereby authorized to operate said laundry at the place hereinabove designated.

I Hereby Certify that the above and foregoing is a full, true and correct copy of Resolution No.3766 of the resolutions of the City of San Diego, California, as adopted by the Common Council of said city on the 30th day of December, 1907.

J.T.BUTLER,

City Clerk of the City of San Diego, California.

By H.C. Hensley, Deputy.

R E S O L U T I O N N O. 3 7 6 7 .

BE IT RESOLVED, By the Common Council of the City of San Diego, as follows:

That the petition of Gee Wo for permission to operate a laundry at No.1302 "I" street, in the City of San Diego, California, be, and the same is hereby, granted, and the said Gee Wo is hereby authorized to operate said laundry at the place hereinabove designated.

I Hereby Certify that the above and foregoing is a full, true and correct copy of Resolution No.3767 of the resolutions of the City of San Diego, California, as adopted by the Common Council of said city on the 30th day of December, 1907.

J.T.BUTLER,

City Clerk of the City of San Diego, California.

By H.C. Hensley, Deputy.

R E S O L U T I O N N O. 3 7 6 8 .

BE IT RESOLVED, By the Common Council of the City of San Diego, as follows:

That the petition of the Electric Laundry Company for permission to operate a steam laundry at the corner of 16th and "I" streets, in the City of San Diego, California, be, and the same is hereby, granted, and the said Electric Laundry Company is hereby authorized to operate said laundry at the place hereinabove designated.

I Hereby Certify that the above and foregoing is a full, true and correct copy of Resolution, No.3768, of the resolutions of the City of San Diego, California, as adopted by the Common Council of said city on the 30th day of December, 1907.

J.T.BUTLER,

City Clerk of the City of San Diego, California.

By H.C. Hensley, Deputy.

RESOLUTION NO. 3769.

BE IT RESOLVED, By the Common Council of the City of San Diego, as follows:

That the petition of the New Model Steam Laundry for permission to operate a steam laundry at No.2370 "F" street, in the City of San Diego, California, be, and the same is hereby, granted, and the said New Model Steam Laundry is hereby authorized to operate said laundry at the place hereinabove designated.

I Hereby Certify that the above and foregoing is a full, true and correct copy of Resolution No.3769 of the resolutions of the City of San Diego, California, as adopted by the Common Council of said city on the 30th day of December, 1907.

J.T.BUTLER,

City Clerk of the City of San Diego, California.

By H.C. Hensley, Deputy.

RESOLUTION NO. 3770.

BE IT RESOLVED, By the Common Council of the City of San Diego, as follows:

That the petition of E.W.Anderson, proprietor of the I.X.L. Laundry, for permission to operate a steam laundry at the southwest corner of 10th streets, in the City of San Diego, California, be and the same is hereby, granted, and the said E.W.Anderson is hereby authorized to operate said laundry at the place hereinabove designated.

I Hereby Certify that the above and foregoing is a full, true and correct copy of Resolution No.3770 of the resolutions of the City of San Diego, California, as adopted by the common council of said city on the 30th day of December, 1907.

J.T.BUTLER,

City Clerk of the City of San Diego, California.

By H.C. Hensley, Deputy.

RESOLUTION NO. 3771.

BE IT RESOLVED, By the Common Council of the City of San Diego, as follows:

That the petition of the White Swan Steam Laundry for permission to operate a steam laundry at No.217 Logan avenue, in the City of San Diego, California, be, and the same is hereby, granted, and the said White Swan Steam Laundry is hereby authorized to operate said laundry at the place hereinabove designated.

I Hereby Certify that the above and foregoing is a full, true and correct copy of Resolution No.3771, of the resolutions of the City of San Diego, California, as adopted by the Common Council of said City on the 30th day of December, 1907.

J.T.BUTLER,

City Clerk of the City of San Diego, California.

By H.C. Hensley, Deputy.

R E S O L U T I O N N O. 3 7 7 2.

BE IT RESOLVED, By the Common Council of the City of San Diego, as follows:

That the petition of G.Anderson, Proprietor of the San Diego Steam Laundry, for permission to operate a steam laundry at No.1170 State Street, in the City of San Diego, California, be, and the same is hereby, granted, and the said G.Anderson is hereby authorized to operate said laundry at the place hereinabove designated.

I Hereby Certify that the above and foregoing is a full, true and correct copy of Resolution No.3772, of the Resolutions of the City of San Diego, California, as adopted by the Common Council of said City on the 30th day of December, 1907.

J.T.BUTLER,

City Clerk of the City of San Diego, California.

By H.C. Hensley, Deputy.

R E S O L U T I O N N O. 3 7 7 3.

BE IT RESOLVED, By the Common Council of the City of San Diego, as follows:

That the petition of Hop Lee for permission to operate a laundry at No. 413 National Avenue, in the City of San Diego, California, be, and the same is hereby, granted, and the said Hop Lee is hereby authorized to operate said laundry at the place hereinabove designated.

I Hereby Certify that the above and foregoing is a full, true and correct copy of Resolution No.3773, of the Resolutions of the City of San Diego, California, as adopted by the Common Council of said city on the 30th day of December, 1907.

J.T.BUTLER,

City Clerk of the City of San Diego, California.

By H.C. Hensley, Deputy.

R E S O L U T I O N N O. 3 7 7 4.

BE IT RESOLVED, By the Common Council of the City of San Diego, as follows:

That the petition of Hop Sing to operate a laundry at No.633 Third street, in the City of San Diego, California, be, and the same is hereby, granted, and the said Hop Sing is hereby authorized to operate said laundry at the place hereinabove designated.

I Hereby Certify that the above and foregoing is a full, true and correct copy of Resolution No.3774 of the resolutions of the City of San Diego, California, as adopted by the Common Council of said city on the 30th day of December, 1907.

J.T.BUTLER,

City Clerk of the City of San Diego, California.

By H.C. Hensley, Deputy.

R E S O L U T I O N N O. 3 7 7 5.

BE IT RESOLVED, By the Common Council of the City of San Diego, as follows:

President of the Sanitary Laundry Company,
That the petition of J.C.Hocker, / for permission to operate a steam laundry
at 12th and "K" streets, in the City of San Diego, California, be, and the same
is hereby, granted, and the said Sanitary Laundry Company is hereby authorized to operate said
laundry at the place hereinabove designated.

I Hereby Certify that the above and foregoing is a full, true and correct copy
of Resolution No. 3775, of the resolutions of the City of San Diego, California, as adopt-
ed by the Common Council of said city on the 30th day of December, 1907.

J. T. BUTLER,

City Clerk of the City of San Diego, California.

By H. C. Hensley, Deputy.

R E S O L U T I O N N O. 3 7 7 6.

BE IT RESOLVED, By the Common Council of the City of San Diego, as follows:

That the petition of D.J. Feely, proprietor of the Eighth Street Home Laundry,
for permission to operate a steam laundry at No. 733 Eighth street, in the City of San
Diego, California, be, and the same is hereby, granted, and the said D.J. Feely is hereby
authorized to operate said laundry at the place hereinabove designated.

I Hereby Certify that the above and foregoing is a full, true and correct copy
of Resolution No. 3776 of the resolutions of the City of San Diego, California, as adopted
by the Common Council of said city on the 30th day of December, 1907.

J. T. BUTLER,

City Clerk of the City of San Diego, California.

By H. C. Hensley, Deputy.

R E S O L U T I O N N O. 3 7 7 7.

BE IT RESOLVED, By the Common Council of the City of San Diego, as follows:

That the petition of Mrs. Alice Nielson to wash curtains and blankets at No.
1207 Front street, in the City of San Diego, California, be, and the same is hereby grant-
ed, and the said Mrs. Alice Nielson is hereby authorized to operate said laundry at the
place hereinabove designated.

I Hereby Certify that the above and foregoing is a full, true and correct copy
of Resolution No. 3777 of the resolutions of the City of San Diego, California, as adopted
by the Common Council of said city on the 30th day of December, 1907.

J. T. BUTLER,

City Clerk of the City of San Diego, California.

By H. C. Hensley, Deputy.

R E S O L U T I O N N O. 3 7 7 8.

BE IT RESOLVED, By the Common Council of the City of San Diego, as follows:

That the petition of the Domestic Laundry for permission to operate a hand laundry at No.848 "E" street, in the City of San Diego, California, be, and the same is hereby, granted, and the said Domestic Laundry is hereby authorized to operate said laundry at the place hereinabove designated.

I Hereby Certify that the above and foregoing is a full, true and correct copy of Resolution No.3778 of the resolutions of the City of San Diego, California, as adopted by the common council of said city on the 30th day of december, 1907.

J.T.BUTLER,

City Clerk of the City of San Diego, California.

By H.C.Hensley, Deputy.

R E S O L U T I O N N O. 3 7 7 9.

BE IT RESOLVED, By the Common Council of the City of San Diego, as follows:

That the petition of the French Laundry for permission to operate a steam laundry at No.1229 and 1231 Witherby Street, in the City of San Diego, California, be, and the same is hereby, granted, and the said French Laundry is hereby authorized to operate said laundry at the place hereinabove designated.

I Hereby Certify that the above and foregoing is a full, true and correct copy of Resolution No.3779, of the ordinances of the City of San Diego, California, as adopted by the Common Council of said city on the 30th day of December, 1907.

J.T.BUTLER,

City Clerk of the City of San Diego, California.

By H.C.Hensley, Deputy.

R E S O L U T I O N N O. 3 7 8 0.

RESOLUTION extending time of H.W.Keller and William G.Kerckhoff in which to expend Fifty Thousand Dollars (\$50,000.) in the construction of said railroad.

BE IT RESOLVED by the Common Council of the City of San Diego, that H.W.Keller and William G.Kerckhoff be and they are hereby granted an extension of six months from and after the 1st day of January, 1908, within which to expend the sum of Fifty Thousand Dollars (\$50,000.), in the actual construction work of the railroad, pursuant to Franchise No.2836, granting to said H.W.Keller and William G. Kerckhoff the right to construct a railroad within the City of San Diego, and that the said City of San Diego hereby waives any and all right to claim any forfeiture by reason of the ^{said} sum of Fifty Thousand Dollars

(\\$50,000.) not being expended by said H.W.Keller and William G.Kerckhoff, on or before the first day of January, 1908.

I Hereby Certify that the above and foregoing is a full, true and correct copy of Resolution No.3780 of the resolutions of the City of San Diego, California, as adopted by the Common Council of said City on the 30th day of December, 1907.

J.T.BUTLER,

City Clerk of the City of San Diego, California.

By H.C. Hensley, Deputy.

R E S O L U T I O N N O. 3 7 8 1.

BE IT RESOLVED, By the Common Council of the City of San Diego, as follows:

That the City Engineer of the City of San Diego, California, be, and he is hereby, directed to prepare and furnish to this common council the exterior boundary lines of the district of lands to be benefited by the work or improvement of constructing retaining walls on Prospect street in La Jolla Park, in the City of San Diego, California, and to be assessed to pay the costs and expenses thereof, which said boundaries shall include the following lands, to wit:

All lands fronting on said Prospect street between the south line of Ravina street and the north line of College street and to the middle of the blocks on each side of said Prospect street between the points thereon hereinabove designated.

I Hereby Certify that the above and foregoing is a full, true and correct copy of Resolution No.3781 of the resolutions of the City of San Diego, California, as adopted by the Common Council of said city on the 30th day of December, 1907.

J.T.BUTLER,

City Clerk of the City of San Diego, California.

By H.C. Hensley, Deputy.

R E S O L U T I O N N O. 3 7 8 2.

BE IT RESOLVED, By the Common Council of the City of San Diego, as follows:

That the Board of Public Works of the City of San Diego, California, be, and said Board is hereby, authorized and directed to cause to be installed certain stand-pipes for sprinkling purposes along the newly graded streets between San Diego and Roseville, for the purpose of properly sprinkling said streets.

I Hereby Certify that the above and foregoing is a full, true and correct copy of Resolution No. 3782 of the resolutions of the City of San Diego, California, as adopted by the Common Council of said city on the 30th day of December, 1907.

J.T.BUTLER,

City Clerk of the City of San Diego, California.

By H.C. Hensley, Deputy.

R E S O L U T I O N N O. 3 7 8 3.

BE IT RESOLVED, By the Common Council of the City of San Diego, as follows:

That the Board of Public Works of the City of San Diego, California, be, and said board is hereby, authorized and directed to do the necessary work of grading on 20th street, in the City of San Diego, California, from the south line of "C" street to the north line of "D" street, to bring said 20th street to its official grade, said work to be done by the street department of said city under the direction and supervision of the superintendent of streets.

I Hereby Certify that the above and foregoing is a full, true and correct copy of Resolution No. 3783, of the resolutions of the City of San Diego, California, as adopted by the Common Council of said city on the 30th day of december, 1907.

J.T.BUTLER,

City Clerk of the City of San Diego, California.

By H. C. Hensley, Deputy.

R E S O L U T I O N N O. 3 7 8 4.

BE IT RESOLVED, By the Common Council of the City of San Diego, as follows:

That the action of this Common Council in adopting Resolution No. 3719 on the 2nd day of December 1907 extending the time for grading Grand avenue from the west line of 31st street to the west line of 32nd street in the said City of San Diego, as specified in the contract therefor, entered into between John Engebretsen and the Superintendent of Streets of said city on the 10th day of August, 1907, be and the same is hereby ratified and approved and that said time be extended as in said resolution specified.

I Hereby certify that the above and foregoing is a full, true and correct copy of Resolution No. 3784 of the resolutions of the City of San Diego, California, as adopted by the Common Council of said city on the 30th day of December, 1907.

J.T.BUTLER,

City Clerk of the City of San Diego, California.

By H. C. Hensley, Deputy.

R E S O L U T I O N N O. 3 7 8 5.

BE IT RESOLVED, By the Common Council of the City of San Diego, as follows:

That the action of this Common Council in adopting Resolution #3718 on the 2nd day of December, 1907, extending the time for the grading of Grand avenue from the East line of 26th street to the west line of 31st street in the City of San Diego, as specified in the contract therefor entered into between John Engebretsen, and George Hansen as superintendent of streets of said city, be and the same is hereby ratified and approved and declared to be the act of this Common Council and that said time be and is hereby extended as in said Resolution specified.

I Hereby Certify that the above and foregoing is a full, true and correct copy of Resolution No.3785 of the resolutions of the City of San Diego, California, as adopted by the Common Council of said city on the 30th day of December, 1907.

J.T.BUTLER,

City Clerk of the City of San Diego, California.

By H.C. Hensley, Deputy.

RESOLUTION NO. 3786.

BE IT RESOLVED, By the Common Council of the City of San Diego, as follows:

That the action of this Common Council in adopting Resolution #3752 on the 9th day of December, 1907, extending the time for the grading of 24th street between H and N streets, in the said City of San Diego, as specified in the contract therefor entered into between John Engebretsen and the superintendent of streets of said city on the 31st day of July, 1907, be and the same is hereby ratified and approved and that said time be extended as in said Resolution specified.

I Hereby Certify that the above and foregoing is a full, true and correct copy of Resolution No.3786 of the resolutions of the City of San Diego, California, as adopted by the Common Council of said city on the 30th day of December, 1907.

J.T.BUTLER,

City Clerk of the City of San Diego, California.

By H.C. Hensley, Deputy.

RESOLUTION NO. 3787.

BE IT RESOLVED,, By the Common Council of the City of San Diego, as follows:

That the action of this Common Council in the adoption of Resolution No.3722 on the 2nd day of December, 1907, for the extension of the time for the grading of Una Street, in said City of San Diego, from the south line of Main Street to the north line of the alley between "M" Avenue and "N" Avenue, for forty-five days from and after the 30th day of November, 1907, be, and the same is hereby, ratified and approved, and that the time for the completion of the contract entered into on the 22nd day of July, 1907, for the grading of Una street, in said city of San Diego, from the south line of Main street to the north line of the alley between "M" Avenue and "N" Avenue, be, and the same is hereby, extended for a period of forty-five days from and after the 30th day of November, 1907; and that the Superintendent of Streets of said City be, and he is hereby, authorized and directed to endorse such extension of time upon said contract.

I Hereby Certify that the above and foregoing is a full, true and correct copy of Resolution No.3787 of the resolutions of the City of San Diego, California, as adopted by the Common Council of said City on the 30th day of December, 1907.

J.T.BUTLER,

City Clerk of the City of San Diego, California.

By H.C. Hensley, Deputy.

R E S O L U T I O N N O. 3 7 8 8.

BE IT RESOLVED, By the Common Council of the City of San Diego, as follows:

That the action of this Common Council in the adoption of Resolution No.3751 on the ninth day of December 1907, for the extension of the time for the paving and work on National Avenue, in said City of San Diego, from the east line of Twenty-sixth street to the west line of Thirty-first street, for ninety days, from and after the 31st day of December, 1907, be, and the same is hereby, ratified and approved, and that the time for the completion of the contract entered into on the 17th day of August, 1907, for the paving and work on National Avenue, in said City of San Diego, from the east line of Twenty-sixth street to the west line of Thirty-first street, be, and the same is hereby, extended for a period of ninety days from and after the 31st day of December, 1907; and that the Superintendent of Streets of said City of San Diego be, and he is hereby, authorized and directed to endorse such extension of time upon said contract.

I Hereby Certify that the above and foregoing is a full, true and correct copy of Resolution No.3788 of the resolutions of the City of San Diego, California, as adopted by the Common Council of said city on the 30th day of December, 1907.

J.T.BUTLER,

City Clerk of the City of San Diego, California.

By H.C. Hensley, Deputy.

R E S O L U T I O N N O. 3 7 8 9.

BE IT RESOLVED, By the Common Council of the City of San Diego, as follows:

That permission be, and it is hereby, granted Edward T. Lockyer to use Pueblo Lots 1353 and 1355 for agricultural and grazing purposes for the year 1908, provided the said Edward T. Lockyer pay the City of San Diego the sum of Twenty Dollars (\$20.00) for the use of said lands for said period.

I Hereby Certify that the above and foregoing is a full, true and correct copy of Resolution No.3789 of the resolutions of the City of San Diego, California, as adopted by the Common Council of said city on the 30th day of December, 1907.

J.T.BUTLER,

City Clerk of the City of San Diego, California.

By H.C. Hensley, Deputy.

R E S O L U T I O N N O. 3 7 9 0.

BE IT RESOLVED, By the Common Council of the City of San Diego, as follows:

That it be and is hereby determined by this Common Council that Third street from the North line of Spruce street to the South line of Walnut Avenue be improved between said points by the construction of sidewalks and curbs thereon, in accordance with the specifications for such work as contained in Ordinance No.1140, approved June 17th, 1902.

That the owners of property fronting upon said street between said points shall have until the 4th day of May 1908 within which to construct sidewalks and curbs thereon at private contract.

That the City Engineer be and he is hereby authorized and directed to prepare a profile of the sidewalk of said street between said points, and furnish to any person applying therefor an estimate of the number of cubic yards of excavation or embankment necessary to bring any portion of the sidewalk of said street to its official grade.

That on said 4th day of May 1908 said City Engineer shall furnish this Council a detailed report showing the amount of sidewalking and curbing yet to be done on said street between said points.

That the City Clerk advertise the fact that said improvement has been decided upon, and that property owners desiring to construct sidewalks and curbs by private contract must complete said work on or before the said 4th day of May 1908.

I Hereby Certify that the above and foregoing is a full, true and correct copy of Resolution No. 3790 of the resolutions of the City of San Diego, California, as adopted by the Common Council of said City on the 30th day of December, 1907.

J. T. BUTLER,

City Clerk of the City of San Diego, California.

By H. C. Hensley, Deputy.

R E S O L U T I O N N O. 3 7 9 1.

GRANTING PERMISSION TO GRADE LAMONT STREET,
IN PACIFIC BEACH, IN THE CITY OF SAN DIEGO,
FROM THE NORTH LINE OF EMERALD STREET TO THE
SOUTH LINE OF LORING STREET, AT PRIVATE CONTRACT.

BE IT RESOLVED, By the Common Council of the City of San Diego, as follows:

That the petition of the owners of property fronting on Lamont street in Pacific Beach, between Emerald street and Loring street, in the City of San Diego, California, hereinafter more particularly described, for permission to do the grading hereinafter more particularly described, is hereby granted, and the persons hereinafter named are authorized to grade, at their own expense, Lamont street, in Pacific Beach, between Emerald street and Loring street, in the City of San Diego, to the center line thereof or to the full width thereof and including the sidewalks in front of their respective properties fronting upon said street hereinafter more particularly set forth, said grading to be to the official grade of said street and according to the specifications prescribed by Ordinance No. 2061 of the ordinances of said city entitled, "An Ordinance Prescribing Specifications for the Grading of Streets in the City of San Diego, California", approved on the 6th day of June, 1905.

The aforesaid persons are named as follows, and the property fronting upon said Lamont street owned by each of them is set after their respective names, as follows, to wit:

R. G. Ravenscroft,

Acre Lot 34

Pacific Beach

Mrs. M. E. Layman,

Acre Lot 33

Pacific Beach

S.Honeycutt	Acre Lot 33,	Pacific Beach
John Hauser	Lots 1 & 2, Blk. 1,	Hauser's Addition.
John S. Hoagland,	Lots 20 & 21, Blk. 2,	to Pacific Beach;
Union Title & Trust Co.,		Hauser's Addition.
by M.W.Folsom, agent,		to Pacific Beach;
	Acre Lot 50 (north 298 ft.)	Pacific Beach
Mary Vessels	Acre lot 50 (south half)	" "
Geo. W. Woodman	Acre Lot 64	" "
S. Honeycutt,	Lot 1, Blk. 167	" "
H. Roissy	Lot 40, " "	" "
Sterling Honeycutt and	} Lots 1 & 40, Blk. 53	" "
M.K.Campbell, By Folsom Bros.		
Company, M.W.Folsom, Prest., Agents	and Lot 1, Blk. 66	" "
A.F.MacFarland,	Lot 40, Blk. 66,	" "
M.W.Folsom, agent for owner,	north 1/2 of Acre Lot #19,	" "
C.M.Doty,	south half of Acre lot #19	" ";

said Hauser's Addition to Pacific Beach and said Pacific Beach, being additions in the City of San Diego, County of San Diego, State of California, according to the maps thereof on file in the office of the County Recorder of San Diego County.

All of said work to be done under the supervision and to the satisfaction of the Superintendent of Streets of the City of San Diego and to be completed within six months from the date of the passage of this resolution, and thereafter no one shall, under or by virtue of this resolution, have authority to do any grading upon said street.

That all surplus dirt and material which may be obtained in doing said work shall be removed and deposited at such place or places on the streets of said city as the street superintendent thereof shall hereafter direct.

Provided, further, that as a condition precedent to the taking effect of the permission hereby granted, and before doing any grading upon said street, the aforesaid persons, or so many of them as desire to avail themselves of the permission granted hereby, shall execute and file with the clerk of said city a bond (or shall require the contractor or contractors to whom they may award a contract for doing said work to file with the clerk of said city such bond), the same to be in an amount to be fixed by the mayor of said city and payable to the said city or its assigns, and signed by two good and sufficient sureties, to be approved by said mayor, and conditioned that the work to be done upon said street, including the removal of the surplus dirt and deposit of the same as herein provided, shall be completed within six months from the date of the passage of this resolution, and that the same shall be done according to the manner and in all respects as hereinbefore provided; and that upon violation of the conditions of said bond, or of any of them, the Board of Public Works of said city shall be authorized to let a contract for the completion of the unfinished portion of said work, and upon the completion thereof, the said city, its successors or assigns, shall recover all damages, costs and expenses incurred by the completion thereof and the advertising and awarding of the contract to complete the same, not exceeding the amount fixed in said bond as the penalty thereof.

I Hereby Certify that the above and foregoing is a full, true and correct copy of Resolution No.3791, of the resolutions of the City of San Diego, California, as adopted by the Common Council of said city on the 30th day of December, 1907.

J.T.BUTLER,

City Clerk of the City of San Diego, California.

By H.B. Hensley, Deputy.

RESOLUTION NO. 3792.

BE IT RESOLVED, By the Common Council of the City of San Diego, as follows:

That permission be, and it is hereby, granted Ida M. Russell to remove a tree from in front of Lot 1, Block E, in Middletown Addition, in the City of San Diego, California.

I Hereby certify that the above and foregoing is a full, true and correct copy of Resolution No. 3792 of the resolutions of the City of San Diego, California, as adopted by the Common Council of said city on the 30th day of December, 1907.

J. T. BUTLER,

City Clerk of the City of San Diego, California.

By H. C. Hensley, Deputy.

RESOLUTION NO. 3793.

BE IT RESOLVED, By the Common Council of the City of San Diego, as follows:

That the petition of Elliott Brothers for permission to operate a steam laundry on Girard street between Herchel street and Fay street, in La Jolla Park, in the City of San Diego, California, be, and the same is hereby, granted, and the said Elliott Brothers are hereby authorized to operate such laundry at the above designated place.

I Hereby certify that the above and foregoing is a full, true and correct copy of Resolution No. 3793 of the resolutions of the City of San Diego, California, as adopted by the common council of said city on the 30th day of December, 1907.

J. T. BUTLER,

City Clerk of the City of San Diego, California.

By H. C. Hensley, Deputy.

RESOLUTION NO. 3794.

BE IT RESOLVED, By the Common Council of the City of San Diego, as follows:

That the petition of Mrs. C. F. Ober to maintain a laundry at No. 1106 C street in the City of San Diego, California, be, and the same is hereby, granted, and the said Mrs. C. F. Ober is hereby authorized to maintain and operate a laundry at the above designated place.

I Hereby Certify that the above and foregoing is a full, true and correct copy of Resolution No. 3794 of the resolutions of the City of San Diego, California, as adopted by the Common Council of said city on the 30th day of December, 1907.

J. T. BUTLER,

City Clerk of the City of San Diego, California.

By H. C. Hensley, Deputy.

R E S O L U T I O N N O. 3 7 9 5.

BE IT RESOLVED, By the Common Council of the City of San Diego, as follows:

That permission be, and it is hereby, granted C.F.Markert and F.J.McAllister to conduct a Shooting Gallery at No.843 Sixth street, between E and F streets, in the City of San Diego, California, on payment of a license therefor in accordance with the provisions of Ordinance No.3054 of the ordinances of said City.

I Hereby Certify that the above and foregoing is a full, true and correct copy of Resolution No.3795 of the resolutions of the City of San Diego, California, as adopted by the Common Council of said city on the 30th day of december, 1907.

J.T.BUTLER,

City Clerk of the City of San Diego, California.

By H. C. Hensley, Deputy.

R E S O L U T I O N N O. 3 7 9 6.

BE IT RESOLVED, By the Common Council of the City of San Diego, as follows:

That the time for the completion of the contract entered into by M.D.Goodbody for the grading of Hawthorn street, in the City of San Diego, California, from the west line of Atlantic street to the west line of Fifth street, be, and the same is hereby, extended for a period of ninety days from and after the 10th day of January, 1908; and that the Superintendent of Streets of said City endorse such extension of time upon said contract.

I Hereby Certify that the above and foregoing is a full, true and correct copy of Resolution No.3796 of the resolutions of the City of San Diego, California, as adopted by the Common Council of the said city on the 30th day of december, 1907.

J.T.BUTLER,

City Clerk of the City of San Diego, California.

By H. C. Hensley, Deputy.

R E S O L U T I O N N O. 3 7 9 7.

BE IT RESOLVED, By the Common Council of the City of San Diego, as follows:

That the petition of Mary B.Colt, W.Mifflin Smith, G.C.Gearn and E.B.Stuart for extension of time in which to grade Front street, from the north line of Laurel street to the south line of Maple street, at private contract, be, and the same is hereby, granted, and the said petitioners are hereby granted an extension of time of ninety days from and after the 1st day of January, 1908, in which to complete said work.

I Hereby Certify that the above and foregoing is a full, true and correct copy of Resolution No.3797 of the resolutions of the City of San Diego, California, as adopted by the Common Council of said city on the 30th day of december, 1907.

J. T. BUTLER,

City Clerk of the City of San Diego, California.

By H. C. Hensley, Deputy.

RESOLUTION NO. 3798.

BE IT RESOLVED, By the Common Council of the City of San Diego, as follows:

That permission be, and it is hereby, granted T. A. Thomas to sell flowers on the streets of the City of San Diego, California, without the payment of a license therefor, said permission to remain in force for a period of Thirty days from and after the 31st day of December, 1907.

I Hereby Certify that the above and foregoing is a full, true and correct copy of Resolution No. 3798 of the resolutions of the City of San Diego, California, as adopted by the Common Council of said city on the 30th day of December, 1907.

J. T. BUTLER,

City Clerk of the City of San Diego, California.

By H. C. Hensley, Deputy.

RESOLUTION NO. 3799.

BE IT RESOLVED, By the Common Council of the City of San Diego, as follows:

That the petition of Mary Jane Ormerd for permission to erect an addition 16 by 20 feet in dimensions to a dwelling house located on the southwest corner of Third and "G" streets be, and said petition is hereby, granted, and the said Mary Jane Ormerd is hereby authorized to erect such addition to said dwelling house.

I Hereby certify that the above and foregoing is a full, true and correct copy of Resolution No. 3799 of the resolutions of the City of San Diego, California, as adopted by the Common Council of said city on the 30th day of December, 1907.

J. T. BUTLER,

City Clerk of the City of San Diego, California.

By H. C. Hensley, Deputy.

RESOLUTION NO. 3800.

BE IT RESOLVED, By the Common Council of the City of San Diego, as follows:

That the San Diego Consolidated Gas and Electric Light Company be, and said company is hereby, authorized and directed to cause the high light mast now located near

the corner of National avenue and Twenty-eighth street to be moved from its present position to a point inside the south curb line of said National avenue where said south line of National avenue is intersected by the east line of said Twenty-eighth street.

I Hereby Certify that the above and foregoing is a full, true and correct copy of Resolution No. 3800 of the resolutions of the City of San Diego, California, as adopted by the Common Council of said city on the 30th day of December, 1907.

J. T. BUTLER,

City Clerk of the City of San Diego, California.


By H. C. Hensley, Deputy.

RESOLUTION NO. 3801.

BE IT RESOLVED, By the Common Council of the City of San Diego, as follows:

That the Board of Public Works of the City of San Diego, California, be and it is hereby authorized and directed to investigate the alleged warning sent by the Water Department of said City to the County Hospital authorities, threatening to shut off the city water supply of that institution unless the bills therefor be paid immediately.

I hereby certify that the above and foregoing is a full, true and correct copy of Resolution No. 3801, of the resolutions of the City of San Diego, California, as adopted by the Common Council of said City on the 6th day of January, 1908.



City Clerk of the City of San Diego, California.

RESOLUTION NO. 3802.

BE IT RESOLVED, By the Common Council of the City of San Diego, as follows:

WHEREAS, by Ordinance Number 2642, the Los Angeles and San Diego Beach Railway Company, a corporation, was granted a franchise for a street railway over and upon the route described in said Ordinance in said City of San Diego, California.

AND WHEREAS, by Resolution Number 3658, the time for the completion of the work of constructing said railway was extended for sixty (60) days from the 9th day of November 1907, to-wit: until the 8th day of January, 1908.

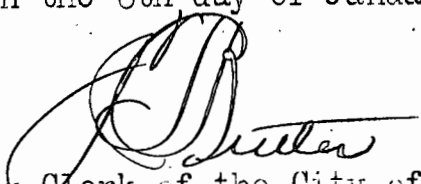
AND WHEREAS, the grantee of said franchise has been prevented by an order of injunction, issued out of the Superior Court of the County of San Diego, State of California from completing said work during said time, and said time so extended is about to expire and said injunction is still in force,

AND WHEREAS plaintiff and defendant in said injunction proceedings are endeavoring to compromise the matters in litigation in the action in which said injunction was issued, so as to permit the grantee of said franchise to complete the same.

NOW THEREFORE , BE IT RESOLVED by the Common Council of the City of San Diego, as follows:

That the time for the completion of the work of constructing said railway be, and the same is hereby extended for a period of thirty (30) days from the 8th day of January, 1908.

I hereby certify that the above and foregoing is a full, true and correct copy of Resolution No. 3802, of the Resolutions of the City of San Diego, California, as adopted by the Common Council of the said City on the 6th day of January, 1908.

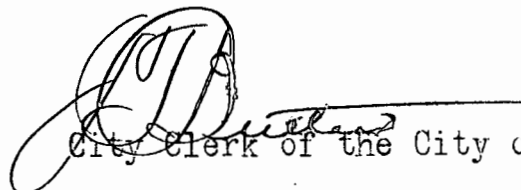

City Clerk of the City of San Diego, California.

RESOLUTION NO. 3803

BE IT RESOLVED, By the Common Council of the City of San Diego, as follows:

That the City Engineer of the City of San Diego, California, be and he is hereby directed to furnish to this Common Council the proper elevations to establish the grade of Nineteenth street from the south line of "N" street to the south line of Sherman's Addition in said City of San Diego.

I hereby certify that the above and foregoing is a full, true and correct copy of Resolution No. 3803, of the Resolutions of the City of San Diego, California, as adopted by the Common Council of the said City on the 6th day of January, 1908.


City Clerk of the City of San Diego,
California.

RESOLUTION NO. 3804.

BE IT RESOLVED, By the Common Council of the City of San Diego, as follows:

That the City Engineer of the City of San Diego, California, be and he is hereby directed to furnish to this common council the proper elevations to establish the grade of Sigsbee street in the City of San Diego, California, from the southwest line of Railroad avenue to the south line of Sherman's Addition.

I hereby certify that the above and foregoing is a full, true and correct copy of Resolution No. 3804, of the Resolutions of the City of San Diego, California, as adopted by the Common Council of the said City on the 6th day of January, 1908.


City Clerk of the City of San Diego, California.

R E S O L U T I O N N O. 3 8 0 5.

BE IT RESOLVED, By the Common Council of the City of San Diego, as follows:

That the City Engineer of said City be and he is hereby authorized and directed to furnish this Common Council at his earliest convenience the elevations necessary to establish the grade of Upas street in said City from the east line of Sixth street to the west line of Seventh street.

I hereby certify that the above and foregoing is a full, true and correct copy of Resolution No. 3805, of the Resolutions of the City of San Diego, California, as adopted by the Common Council of the said City on the 6th day of January, 1908.


City Clerk of the City of San Diego, California.

R E S O L U T I O N N O. 3 8 0 6.

EXTENDING THE TIME FOR THE COMPLETION OF THE WORK ON "A" STREET? BETWEEN
THE EAST LINE OF THIRTIETH STREET TO A POINT 200
FEET WEST OF THE WEST LINE OF THIRTY-SECOND
STREET, AND RATIFYING THE ACTION HERETO-
FORE TAKEN IN EXTENDING THE TIME
FOR THE COMPLETION OF SAID WORK.


BE IT RESOLVED, By the Common Council of the City of San Diego, as follows: to-wit:

That Whereas this Council did by resolution No. 3123 duly adopted at a meeting of said Council, held on the 2nd day of December, 1907 authorize and direct the Street Superintendent of said City to extend to John E. Clouse, for a period of forty-five days, the time for the completion of the work and improvement more particularly described in the contract therefor, between said street Superintendent of said City and the said John E. Clouse, and ordered to be done upon "A" street in the City of San Diego, from the east line of Thirtieth street to a point 200 feet west of the west line of Thirty-second street, by Resolution No. 3445, ordering the said work, passed by this Common Council on the 8th day of July 1907, which said contract and resolution ordering the work are by reference incorporated herein and made a part hereof.

NOW, THEREFORE, be it resolved that the action of this council heretofore taken by Resolution No. 3123, extending the time for the completion of said work be, and the same is hereby approved, ratified and confirmed, and the time for the completion of said work is hereby extended in conformity with the provision of said Resolution No.

3123.

I hereby certify that the above and foregoing is a full, true and correct copy of Resolution No. 3806, of the Resolutions of the City of San Diego, California, as adopted by the Common Council of the said City on the 6th day of January, 1908.



City Clerk of the City of San Diego, California.

R E S O L U T I O N N O. 3 8 0 7.

BE IT RESOLVED, By the Common Council of the City of San Diego, as follows:

That the petition of L. M. Ballou to erect and maintain an electric sign in front of the Richmond Hotel, at the corner of Second and "F" streets, in the City of San Diego, is hereby granted, and the said L. M. Ballou is hereby authorized to erect and maintain said electric sign.

I hereby certify that the above and foregoing is a full, true and correct copy of Resolution No. 3807, of the Resolutions of the City of San Diego, California, as adopted by the Common Council of the said City on the 6th day of January, 1908.



City Clerk of the City of San Diego, California.

R E S O L U T I O N N O. 3 8 0 8.

Whereas, in the opinion of the Common Council of the City of San Diego, California, the Petrolithic Pavement as constructed in Los Angeles and other cities in Southern California is an economical and practical way to pave the streets of said City of San Diego not used for heavy freighting, and believing that the investigation made by the members of this Common Council justify the purchase of a tamping roller to be used upon such streets for which this system may be deemed advisable.

THEREFORE, BE IT RESOLVED, by the Common Council of the City of San Diego, that the Board of Public Works is hereby directed to ascertain the expense of procuring a tamping roller from the Petrolithic Paving Company of Los Angeles and report to this Common Council regarding same.

I hereby certify that the above and foregoing is a full, true and correct copy of Resolution No. 3808, of the Resolutions of the City of San Diego, California, as adopted by the Common Council of the said City on the 6th day of January, 1908.



City Clerk of the City of San Diego, California.

R E S O L U T I O N N O . 3 8 0 9 .

BE IT RESOLVED, By the Common Council of the City of San Diego, as follows:

That the City Engineer of the City of San Diego, California, be, and he is hereby directed to furnish to this Common Council the proper elevations to establish the grade of Newton avenue, in said City of San Diego from the west line of Sixteenth street to the south line of Horton's Addition.

I hereby certify that the above and foregoing is a full, true and correct copy of Resolution No. 3809, of the Resolutions of the City of San Diego, California, as adopted by the Common Council of the said City on the 6th day of January, 1908.


City Clerk of the City of San Diego, California.

R E S O L U T I O N N O . 3 8 1 0 .


BE IT RESOLVED, By the Common Council of the City of San Diego, as follows:

That the City Engineer of the City of San Diego, California, be and he is hereby authorized to furnish to this Common Council a careful estimate of the number of cubic excavation and the number of cubic yards of yards of embankment necessary to bring Polk Avenue in the City of San Diego, California, from the west line of Georgia street to the east line of Park Boulevard; including the sidewalks thereof, to its official grade and cross-section, including all intersections of the said Polk avenue and the sidewalks thereof with cross-streets and the sidewalks thereof intersecting said Polk avenue between said points and not already graded or ordered graded, excepting such portion of the said Polk avenue and the said intersections of streets between said points required by law to be kept in order or repair by any person or company having railroad tracks thereon.

That said estimate shall be made in duplicate, one copy of which shall be kept on file in the office of the City Engineer and shall during office hours be accessible for inspection to any person who may desire to inspect the same; that the said estimate shall include plans and specifications and estimates of the cost of any and all bridges and culverts which it may be necessary to construct in doing said work.

I hereby certify that the above and foregoing is a full, true and correct copy

of Resolution No. 3810, of the Resolutions of the City of San Diego, California as adopted by the Common Council of the said City on the 6th day of January, 1908.


City Clerk of the City of San Diego, California

RESOLUTION NO. 3811.


WHEREAS, the City of San Diego, California has heretofore acquired a right of way across certain private property from the north line of "N" street to the east line of Twelfth street as a continuation of National avenue in said City, and

WHEREAS, certain obstructions have been placed in said right of way near the intersection of Thirteenth and "N" streets, NOW, THEREFORE,

BE IT RESOLVED, By the Common Council of the City of San Diego, as follows:

That the Superintendent of Streets of said City of San Diego, be and he is hereby directed to immediately take the necessary steps to cause the removal of said obstructions from said right of way.

I hereby certify that the above and foregoing is a full, true and correct copy of Resolution No. 3811 of the Resolutions of the City of San Diego, California, as adopted by the Common Council of the said City on the 6th day of January, 1908.


City Clerk of the City of San Diego, California.

RESOLUTION NO. 3812.

WHEREAS, this common council duly adopted Ordinance No. 3000 on the 12th day of August, 1907, entitled, "An Ordinance confirming and Ratifying the Sale by the City of San Diego, a Municipal Corporation, of Pueblo Lot No. 1298 to the Marine Biological Association of San Diego", and


WHEREAS, the boundaries of said Pueblo Lot No. 1298 are not surveyed and established, NOW, THEREFORE,

BE IT RESOLVED, By the Common Council of the City of San Diego, as follows:

That the City Engineer of the City of San Diego, California, be, and he is hereby authorized and directed to survey the boundaries of Pueblo Lot No. 1298, of the Pueblo Lands of said City of San Diego, and to set up the corner posts therefor.

I hereby certify that the above and foregoing is a full, true and correct copy

of Resolution No. 3812, of the Resolutions of the City of San Diego, California, as adopted by the Common Council of the said City on the 6th day of January, 1908.


City Clerk of the City of San Diego, California.


R E S O L U T I O N N O . 3 8 1 3 .

BE IT RESOLVED, By the Common Council of the City of San Diego, as follows:

That the City Engineer of the City of San Diego, California, be and he is hereby authorized and directed to furnish to this Common Council a careful estimate of the number of cubic yards of excavation and the number of cubic yards of embankment necessary to bring National Avenue in the City of San Diego, California, from the north line of " N " street to the east line of Twelfth street, including the sidewalks thereof to its official grade and cross-section, excepting such portion of the said National avenue and the said intersections of streets between said points required by law to be kept in order or repair by any person or company having railroad tracks thereon.

That said estimate shall be made in duplicate, one copy of which shall be kept on file in the office of the said City Engineer, and shall during office hours, be accessible for inspection to any person who may desire to inspect the same; that the said estimate shall include plans and specifications and estimates of the cost of any and all bridges and culverts which it may be necessary to construct in doing said work.

I hereby certify that the above and foregoing is a full, true and correct copy of Resolution No. 3813, of the Resolutions of the City of San Diego, California, as adopted by the Common Council of the said City on the 6th day of January, 1908.


City Clerk of the City of San Diego, California.

R E S O L U T I O N N O . 3 8 1 4 .

BE IT RESOLVED, By the Common Council of the City of San Diego, as follows:

California.
That the City Engineer of the City of San Diego, be and he is hereby authorized and directed to furnish to this Common Council a careful estimate of the number of cubic yards of excavation and the number of cubic yards of embankment necessary to bring Sicard street in the City of San Diego, California, from the west line of Twenty-sixth street to the east line of Main street, including the sidewalks thereof, to its official grade and cross section, excepting such portion of the said Sicard street and the said intersection of streets between said points required by law to be kept in order or repair by any person or company having railroad tracks thereon.

That said estimate shall be made in duplicate, one copy of which shall be kept on file in the office of the said City Engineer and shall, during office hours be accessible for inspection to any person who may desire to inspect the same; that the said estimate shall include plans and specifications and estimates of the cost of any and all bridges and culverts which it may be necessary to construct in doing said work.

I hereby certify that the above and foregoing is a full, true and correct copy of Resolution No. 3814, of the Resolutions of the City of San Diego, California, as adopted by the Common Council of the said City on the 6th day of January, 1908.


City Clerk of the City of San Diego, California.

R E S O L U T I O N N O . 3 8 1 5 .

BE IT RESOLVED, By the Common Council of the City of San Diego, as follows:

That the City Engineer of the City of San Diego, California, be and he is hereby directed to furnish to this Common Council a legal description of the assessment district for the grading of Sicard street from the northeast line of Main street to the west line of Twenty-sixth street, which district shall include the following lands, to-wit: All the land within the exterior boundary lines described as follows:

Commencing at a point on the northeasterly line of Main street 300 feet northwest from the northwesterly line of Sicard street; thence in a northeasterly direction following the division line between lots 11 and 12 and 36 and 37, Block No. 98, and lots 11 and 12 and 36 and 37, Block No. 126, and lots 11 and 12, Block 144, San Diego Land & Town Company's Addition to a point on the southwesterly line of the alley of said Block No. 144 of said San Diego Land & Town Company's Addition; thence in a southeasterly direction along the southwesterly line of said alley to the west line of Twenty-sixth street; thence in a southerly direction along the west line of said Twenty-sixth street to the southeast corner of Block No. 125 of said San Diego Land & Town Company's Addition; thence in a southwesterly direction to the division line between lots 36 and 37 of Block No. 99 of said San Diego Land

& Town Company's Addition, thence in a southwesterly direction following the division line between lots 36 and 37 and 11 and 12 of said Block No. 99 to the northeast line of Main street; thence in a northwesterly direction to the point or place of beginning; excepting therefrom all public streets, roads, alleys avenues and highways.

I hereby certify that the above and foregoing is a full, true and correct copy of Resolution No. 3815, of the Resolutions of the City of San Diego, California, as adopted by the Common Council of the said City on the 6th day of January, 1908.


City Clerk of the City of San Diego, California.

R E S O L U T I O N N O. 3 8 1 6.

DIRECTING THE ENGINEER TO PREPARE A PLAT FOR USE
IN CONNECTION WITH THE REPORT OF THE COMMISSIONERS
IN THE MATTER OF OPENING AND EXTENDING CLAY AVENUE.

BE IT RESOLVED, By the Common Council of the City of San Diego, as follows:

That the city engineer of said city prepare a plat, together with three copies thereof, and furnish the same to the commissioners heretofore appointed to assess benefits and damages and have general supervision of the proposed work and improvement of opening and extending Clay avenue on its present course westerly to an intersection with Sampson street in the City of San Diego, County of San Diego, State of California.

That said plat show the exterior boundaries of the district of lands declared to be assessed for the costs and expenses of said work and improvement, which district is more particularly described in that resolution ordering the work No. _____ entitled, "Resolution No. _____, Ordering the Opening and Extending of Clay Avenue in the City of San Diego, California, Westerly on its Present Course to an Intersection with Sampson Street.", adopted by this common council on the 6th day of January, 1908, and which last mentioned resolution is, by reference thereto, incorporated herein; and that said plat show the assessment district, the land taken and to be taken for said work and improvement and the lands assessed, showing the relative location of each separate block, lot or portion of lot and its dimensions and the number of square feet in each lot or portion of lot, piece or parcel of land taken or to be taken for said work and improvement, and that each block and lot or portion of lot of land taken or assessed shall be designated and described in said plat by appropriate number by reference to which it may be identified from every other lot, portion of lot or piece of land within said assessment district or comprising the land, or any portion thereof, taken or to be taken.

I Hereby Certify that the above and foregoing is a full, true and correct copy of resolution No. 3816 of the resolutions of the City of San Diego, California, as adopted by

the Common Council of said city on the 6th day of January, 1908.

J.T.BUTLER,

City Clerk of the City of San Diego, California.

By H.C. Hensley, Deputy.

R E S O L U T I O N N O. 3 8 1 7.

BE IT RESOLVED, By the Common Council of the City of San Diego, as follows:

That permission be and it is hereby granted Mrs. M.C.McMillan to remove three trees from in front of Lots C and D, Block 257, Horton's Addition.

I Hereby Certify that the above and foregoing is a full, true and correct copy of Resolution No.3817 of the resolutions of the City of San Diego, California, as adopted by the Common Council of said city on the 6th day of January, 1908.

J.T.BUTLER,

City Clerk of the City of San Diego, California.

By H.C. Hensley, Deputy.

R E S O L U T I O N N O. 3 8 1 8.

TO CHANGE THE GRADE OF HAWTHORN STREET, IN THE
CITY OF SAN DIEGO, CALIFORNIA, FROM THE EAST
LINE OF FIRST STREET TO THE WEST LINE OF FIFTH
STREET, AND OF STREETS INTERSECTING SAID HAWTHORN
STREET BETWEEN THE POINTS THEREON HEREINBEFORE
MENTIONED.

WHEREAS, the owners of a majority of the property affected by the hereinafter proposed changes of grades of the streets hereinafter mentioned in the City of San Diego, California, have petitioned the Common Council of the said City of San Diego to change the grades thereof at the points thereon hereinafter mentioned; and,

WHEREAS, the said Common Council hereby finds that said petition contains the names of the owners of a majority of the property to be affected by the said proposed changes of grades, and that it is for the public benefit to make said proposed changes of grades and to establish the grades of said streets as hereinafter set forth; NOW, THEREFORE,

BE IT RESOLVED, That it is the intention of the Common Council of the City of San Diego, California, to change and establish the grades of said streets as follows, to wit:

At the northeast corner of the intersection of Hawthorn street with First street, remain at 167.5 feet; at the southeast corner thereof, remain at 164.5 feet.

At the northwest corner of the intersection of Hawthorn street with Second street, remain at 171.0 feet; at the southwest corner thereof, change from 170.0 feet to 168.0 feet; at the northeast corner thereof, remain at 172.0 feet; at the southeast corner thereof

change from 171.0 feet to 169.0 feet.

At a point on the south line of Hawthorn street 75 feet east of the east line of Second street, change from 156.5 feet to 163.0 feet; at a point on the south line of Hawthorn street 50 feet east of the last named point, change from 156.5 feet to 163.0 feet.

At a point on the north line of Hawthorn street 75 feet east of the east line of Second street, change from 156.5 feet to 163.0 feet; at a point on the north line of Hawthorn street 50 feet east of the last named point, change from 156.5 feet to 163.0 feet.

At the northwest corner of the intersection of Hawthorn street with Third street, remain at 172.0 feet; at the southwest corner thereof, remain at 171.0 feet, northeast corner thereof, remain at 175.0 feet; southeast corner thereof, remain at 174.0 feet.

At a point on the north line of Hawthorn street 150 feet east of the east line of Third street, change the grade elevation from 190.38 feet to 192.00 feet.

At a point on the south line of Hawthorn street 150 feet east of the east line of Third street, change the grade elevation from 189.38 to 191.00 feet.

At the northwest corner of the intersection of Hawthorn street and Fourth street the grade elevation to remain at 195.5 feet.

At the southwest corner thereof, the grade elevation to remain at 194.5 feet.

At the northeast corner of the intersection of Hawthorn street with Fourth street remain at 195.5 feet; at the southeast corner thereof, remain at 194.5 feet.

At a point on the south line of Hawthorn street 100 feet east of the east line of Fourth street, change from 198.5 feet to 197.5 feet.

At a point on the north line of Hawthorn street 100 feet east of the east line of Fourth street, remain at 199.0 feet.

At the northwest corner of the intersection of Hawthorn street with Fifth street remain at 198.5 feet; at the southwest corner thereof, remain at 196.0 feet.

And the grade of said Hawthorn street, between the points hereinbefore mentioned, shall have a uniform ascent and descent, and the center line of said Hawthorn street shall have an average elevation of the opposite curb grades.

As to each street intersecting said Hawthorn street between the east line of First street and the west line of Fifth street, the grade thereof between each point common to and the next grade point now established upon such intersecting street both said Hawthorn street and such intersecting street, and not common to both said intersecting street and the next grade point now established upon such intersecting street and not common to both said intersecting street and said Hawthorn street shall have a uniform ascent and descent, and the center line of such intersecting street, between the said grade points thereof, shall have an average elevation of the opposite curb grades.

All of said grade elevations to be above the datum line of levels as fixed by Ordinance No. 3 of the ordinances of the City of San Diego, entitled, "An Ordinance Establishing a Datum Line for the Grading of Streets in the City of San Diego, State of California, and providing for the Manner of Establishing Grades by Ordinance", approved on the 30th day of June, 1886.

The City Clerk of said City is hereby directed to cause this Resolution of Intention to be published for ten days in the newspaper in which the official notices of the Common Council of said City are usually printed and published to-wit: The San Diego Union and Daily Bee, a daily newspaper published and circulated and of general circulation in said City, in every regular issue of said newspaper for said period of ten days, which newspaper is hereby designated as the newspaper in which this Resolution of Intention shall be published in the manner and by the person required by law.

The Superintendent of Streets of said City is hereby ordered and directed within five days after the first publication of this Resolution, to cause to be conspicuously posted in the manner and form required by law, within the district hereinabove designated as the district to be benefited by the proposed change of grade, notice of the passage of this Resolution.

Passed and adopted by the said Common Council of the said City of San Diego, California, this 6th day of January, 1908, by the following vote, to-wit:

AYES---COUNCILMEN:-Dodson,Woolman,Palmer,Kelly,McNeill,Creelman,Northrup,Woods and Goldkamp.

NOES---NONE:-

ABSENT-NONE:-

L. A. CREELMAN,

President of the Common Council of the City of San Diego,
California.

I hereby certify that the above and foregoing Resolution of Intention was passed by the Common Council of the said City of San Diego, at the time and by the vote above stated.

(SEAL).

J. T. BUTLER,

City Clerk of the City of San Diego, California, and Ex-Officio
Clerk of the Common Council of the City of San Diego.


By PERCY L. DAY, DEPUTY.

I hereby approve the foregoing resolution this 8 day of January, 1908.

JNO. F. FORWARD,

Mayor of the City of San Diego, California.

I hereby certify that the above and foregoing is a full, true and correct copy of Resolution of Intention No. 3818, of the Resolutions of the City of San Diego, California, as adopted by the Common Council of the said City on the 6th day of January, 1908.


City Clerk of the City of San Diego, California.

R E S O L U T I O N N O. 3 8 1 9.

ORDERING THE WORK OF SIDEWALKING AND CURBING
"K" STREET, IN THE CITY OF SAN DIEGO, CALI-
FORNIA, FROM THE EAST LINE OF 25TH STREET
TO THE WEST LINE OF 26TH STREET.

RESOLVED, By the Common Council of the City of San Diego, a municipal corporation

in the County of San Diego, State of California, that the public interest and convenience of said city require that the street work hereinafter described be done, and therefore the said common council hereby orders the following street work to be done in said city, to wit:

That "K" street, in the city of San Diego, California, on both sides thereof, from the east line of 25th street to the west line of 26th street, including both sides of all intersections of streets between said points (excepting where already sidewalked with concrete and also excepting such portions of said "K" street and the said intersections of streets between said points required by law to be kept in order or repair by any person or company having railroad tracks thereon) be sidewalked with concrete, the base or foundation of which shall be three inches in thickness and composed of one part, by volume, of Portland cement, two parts of sand and four parts of gravel, according to specifications therefor contained in Ordinance No. 1140 of the ordinances of said City of San Diego, entitled, "An Ordinance Prescribing Specifications for Sidewalking and Curbing in the City of San Diego, California", approved on the 17th day of June, 1902, now on file in the office of the Clerk of the said city of San Diego.

Also that the said "K" street, on both sides thereof, from the said east line of 25th street to the west line of 26th street, including both sides of all intersections of streets between said points (excepting where already curbed with concrete or natural stone, and also excepting such portions of the said "K" street and the said intersections of streets between said points required ^{by law} to be kept in order or repair by any person or company having railroad tracks thereon) be curbed with concrete according to the specifications therefor, contained in said Ordinance No. 1140.

The San Diego Union and Daily Bee, a daily newspaper published and circulated and of general circulation in said City of San Diego, is hereby designated as the newspaper in which this Resolution Ordering Work, and the notice of said work inviting sealed proposals for doing the same, shall be published, in the manner and form, and by the persons required by law.

The Clerk of the said City of San Diego is hereby directed to post conspicuously for five days, on or near the chamber door of the said Common Council, in the manner and form required by law, a notice with specifications inviting sealed proposals or bids for doing said work; and said Clerk is hereby directed to publish, for two days, in the manner and form required by law, a notice of said work, inviting sealed proposals or bids for doing the said work, and referring to the specifications posted or on file, in the said newspaper, designated as aforesaid for that purpose. Said notice shall require either a certified check or bond, as prescribed by law, for an amount not less than ten per cent, of the aggregate of the proposal.

Said Clerk of the said City of San Diego is also hereby directed to publish this resolution ordering work, for two days, in the manner required by law, in said newspaper hereinbefore designated for that purpose.

Passed and adopted by the Common Council of the said City of San Diego, California, this 6th day of January, 1908. by the following vote, to-wit:

AYES---Councilmen Dodson, Woolman, Palmer, Kelly, McNeill, Creelman, Northrup, Woods and Goldkamp.

NOES---None.

ABSENT---None.

L.A. CREELMAN,

President of the Common Council of the
City of San Diego, California.

I HEREBY CERTIFY that the above and foregoing Resolution Ordering Work was passed by the common council of the said City of San Diego, at the time and by the vote, above stated.

(SEAL)

J. T. BUTLER,
City Clerk of the City of San Diego, California, and Ex-officio
Clerk of the Common Council of the said City of San Diego.
By PERCY L. DAY, Deputy.

I hereby approve the foregoing resolution this 9 day of January 1908.

JNO. F. FORWARD,
Mayor of the City of San Diego, California.

I Hereby Certify that the above and foregoing is a full, true and correct copy of Resolution No. 3819 of the resolutions of the City of San Diego, California, as adopted by the Common Council of said city on the 6th day of January, 1908, and as approved by the Mayor of said city on the 9th day of January, 1908.

J. T. BUTLER,
City Clerk of the City of San Diego, California.
By H. C. Hensley, Deputy.

R E S O L U T I O N N O. 3 8 2 0.

ORDERING THE WORK OF SIDEWALKING AND CURBING
NATIONAL AVENUE IN THE CITY OF SAN DIEGO,
CALIFORNIA, FROM THE SOUTH LINE OF "N" STREET
TO THE WEST LINE OF TWENTY-SIXTH STREET.

RESOLVED by the Common Council of the city of San Diego, a municipal corporation in the County of San Diego, State of California, that the public interest and convenience of said city require that the street work hereinafter described be done, and therefore the said common council hereby orders the following street work to be done in said city, to-wit:

That National avenue, in the City of San Diego, California, on both sides thereof, from the south line of "N" street to the west line of Twenty-sixth street, including both sides of all intersections of streets between said points (excepting where already sidewalked with concrete at the time of the adoption by this common council of Resolution of Intention No. 3469, and also excepting such portions of said National avenue and the said intersections of streets between said points required by law to be kept in order or repaired by any person or company having railroad tracks thereon) be sidewalked with concrete, the base or foundation of which shall be three inches in thickness and composed of one part, by volume, of Portland cement, two parts of sand and four parts of gravel, according to the specifications therefor contained in Ordinance No. 1140 of the ordinances of said City of San Diego, entitled, "An Ordinance Prescribing Specifications for Sidewalking and Curbing in the City of San Diego, California", approved on the 17th day of June, 1902 now on file in the office of the Clerk of the said City of San Diego.

Also that the said National Avenue on both sides thereof, from the said south line of "N" street to the west line of Twenty-sixth street, including both sides of all intersections of streets between said points (excepting where already curbed with concrete or natural stone at the time of the adoption of said Resolution of Intention No. 3469 and also excepting such portions of the said National Avenue and the said intersections of streets between said points required by law to be kept in order or repair by any person or company having railroad tracks thereon) be curbed with concrete according to the specifications therefor contained in said Ordinance No. 1140.

The San Diego Union and Daily Bee, a daily newspaper published and circulated and of general circulation in said City of San Diego, is hereby designated as the newspaper in which this Resolution Ordering Work, and the notice of said work inviting sealed proposals for doing the same, shall be published in the manner and form, and by the persons required by law.

The Clerk of the said City of San Diego, is hereby directed to post conspicuously for five days on or near the chamber door of the said Common Council, in the manner and form required by law, a notice with specifications inviting sealed proposals or bids for doing said work; and said Clerk is hereby directed to publish, for two days, in the manner and form required by law, a notice of said work, inviting sealed proposals or bids for doing the said work, and referring to the specifications posted or on file, in the said newspaper, designated as aforesaid for that purpose. Said notice shall require either a certified check or bond as prescribed by law, for an amount not less than ten per cent of the aggregate of the proposal.

Said Clerk of the said City of San Diego is also hereby directed to publish this resolution ordering work, for two days, in the manner required by law, in said newspaper hereinbefore designated for that purpose.

Passed and adopted by the Common Council of the said City of San Diego, California this 6th day of January, 1908, by the following vote, to-wit:

AYES---COUNCILMEN:-Dodson,Woolman,Palmer,Kelly,McNeill,Creelman,Northrup,Woods and Goldkamp.

NOES---NONE:-

ABSENT-NONE:-

L. A. CREELMAN,

President of the Common Council of the City of San Diego,
California

I hereby certify that the above and foregoing Resolution Ordering Work was passed by the Common Council of the said City of San Diego, at the time and by the vote, above stated.

(SEAL).

J. T. BUTLER,

City Clerk of the City of San Diego, California, and Ex-Officio
Clerk of the Common Council of the said City of San Diego.

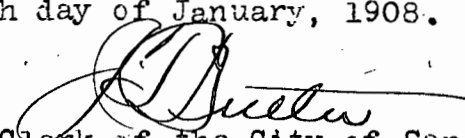
By PERCY L. DAY, DEPUTY.

I hereby approve the foregoing resolution this 9 day of January, 1908.

JNO. F. FORWARD,

Mayor of the City of San Diego, California.

I hereby certify that the above and foregoing is a full, true and correct copy of Resolution of Intention No. 3820, of the Resolutions of the City of San Diego, California, as adopted by the Common Council of the said City on the 6th day of January, 1908, and as approved by the Mayor of said City on the 9th day of January, 1908.


City Clerk of the City of San Diego, California.

R E S O L U T I O N N O. 3 8 2 1.

ORDERING THE WORK OF GRADING ESSEX STREET IN THE
CITY OF SAN DIEGO, CALIFORNIA, FROM THE EAST LINE
OF TENTH STREET TO THE WEST LINE OF RICHMOND STREET.

RESOLVED by the Common Council of the City of San Diego, a municipal corporation in the County of San Diego, State of California, that the public interest and convenience of said city require that the street work hereinafter described be done, and therefore the said common council hereby orders the following street work to be done in said city, to wit:

That Essex street in the City of San Diego, California, including the sidewalks thereof, from the east line of Tenth street to the west line of Richmond street, including all intersections of streets between said points and the sidewalks of such intersections (excepting such portions of the said Essex street and the said intersections of streets, between said points, required by law to be kept in order or repair by any person or company having railroad tracks thereon, and excepting the intersections of cross-streets, already graded or by this common council already ordered graded, intersecting said Essex street between said points) be graded to the official grade thereof according to the specifications therefor contained in Ordinance No. 2061 of the ordinances of the said City of San Diego, entitled, "An Ordinance Providing Specifications for the Grading of Streets in the City of San Diego, California," approved on the 6th day of June, 1905.

That the contractor or contractors to whom a contract shall be awarded for doing said work shall take and remove from the streets to be graded all surplus dirt and material which may result from the doing of said work.

That all said work shall be done under the direction and to the satisfaction of the Superintendent of Streets of said city, and the materials used shall be to the satisfaction of said Superintendent of Streets.

The San Diego Union and Daily Bee, a daily newspaper published and circulated and of general circulation in said City of San Diego, is hereby designated as the newspaper in which this Resolution Ordering Work, and the notice of said work inviting sealed proposals for doing the same, shall be published, in the manner and form, and by the persons required by law.

The Clerk of the said City of San Diego is hereby directed to post conspicuously for five days, on or near the chamber door of the said Common Council, in the manner and form required by law, a notice with specifications inviting sealed proposals or bids for doing said work; and said Clerk is hereby directed to publish, for two days, in the manner and form required by law, a notice of said work, inviting sealed proposals or bids for doing the said work, and referring to the specifications posted or on file, in the said newspaper, designated as aforesaid for that purpose. Said notice shall require either a certified check or bond, as prescribed by law, for an amount not less than ten per cent. of the aggregate of the proposal.

Said Clerk of the said City of San Diego is also hereby directed to publish this resolution ordering work, for two days, in the manner required by law, in said newspaper hereinbefore designated for that purpose.

Passed and adopted by the Common Council of the said City of San Diego, California, this 6th day of January 1908 by the following vote, to-wit:

AYES---Councilmen Dodson, Woolman, Palmer, Kelly, McNeill, Creelman, Northrup, Woods and Goldkamp.

NOES---None;

ABSENT-None.

L.A. CREELMAN,
President of the Common Council of the City of San Diego,
California.

I HEREBY CERTIFY that the above and foregoing Resolution Ordering Work was passed by the common Council of the said City of San Diego, at the time and by the vote, above stated.

(SEAL)

J.T. BUTLER,
City Clerk of the City of San Diego, California, and Ex-Officio
Clerk of the Common Council of the said City of San Diego.

By PERCY L. DAY, Deputy.

I hereby approve the foregoing resolution this 9 day of January 1908.

JNO. F. FORWARD,
Mayor of the City of San Diego, California.

I Hereby certify that the above and foregoing is a full, true and correct copy of Resolution No. 3821 of the resolutions of the City of San Diego, California, as adopted by the common council of said city on the 6th day of January, 1908, and as approved by the Mayor of said city on the 9th day of January, 1908.

J.T. BUTLER,
City Clerk of the City of San Diego, California.

By H.C. Hensley, Deputy.

RESOLUTION NO. 3822.

ORDERING THE WORK OF GRADING FERN STREET IN THE CITY OF SAN DIEGO, CALIFORNIA, FROM THE NORTH LINE OF GRAPE STREET TO THE SOUTH LINE OF JUNIPER STREET.

RESOLVED, By the Common Council of the City of San Diego, a municipal corporation in the County of San Diego, State of California, that the public interest and convenience of said city require that the street work hereinafter described be done, and therefore the said Common Council hereby orders the following street work to be done in said City, to-wit:

That Fern street in the City of San Diego, California, including the sidewalks thereof, from the north line of Grape street to the south line of Juniper street, including all intersections of streets between said points and the sidewalks of such intersections (excepting such portions of the said Fern street and the said intersections of streets, between said points required by law to be kept in order or repair by any person or company having railroad tracks thereon, and excepting the intersections of cross-streets, at the time of the adoption by this Common Council on the 7th day of October, 1907, of Resolution of Intention No. 3629, already graded or by this Common Council already ordered graded, intersecting said Fern street between said points) be graded to the official grade thereof according to the specifications therefor contained in Ordinance No. 2061, of the ordinances of the said City of San Diego, entitled, "An Ordinance Providing Specifications for the Grading of Streets in the City of San Diego, California", approved on the 6th day of June, 1905.

1905.

That the contractor or contractors to whom a contract shall be awarded for doing said work shall take and remove from the streets to be graded all surplus dirt and material which may result from the doing of said work.

That all said work shall be done under the direction and to the satisfaction of the superintendent of streets of said city, and the materials used shall be to the satisfaction of said Superintendent of streets.

The San Diego Union and Daily Bee, a daily newspaper published and circulated and of general circulation in said City of San Diego, is hereby designated as the newspaper in which this Resolution Ordering Work and the notice of said work inviting sealed proposals for doing the same, shall be published in the manner and form, and by the persons required by law.

The Clerk of the said City of San Diego is hereby directed to post conspicuously for five days on or near the chamber door of the said Common Council, in the manner and form required by law, a notice with specifications inviting sealed proposals or bids for doing said work; and said Clerk is hereby directed to publish for two days, in the manner and form required by law, a notice of said work, inviting sealed proposals or bids for doing the said work, and referring to the specifications posted or on file, in the said newspaper, designated as aforesaid for that purpose. Said notice shall require either a certified check or bond, as prescribed by law, for an amount not less than ten per cent of the aggregate of the proposal.

Said Clerk of the said City of San Diego is also hereby directed to publish this resolution ordering work for two days, in the manner required by law, in said newspaper hereinbefore designated for that purpose.

Passed and adopted by the Common Council of the said City of San Diego, California, this 6th day of January, 1908, by the following vote, to-wit:

AYES---COUNCILMEN:-Dodson, Woolman, Palmer, Kelly, McNeill, Creelman, Northrup, Woods and Goldkamp.

NOES---NONE:-

ABSENT-NONE:-

L. A. CREELMAN,
President of the Common Council of the City of San Diego,
California.

I hereby certify that the above and foregoing Resolution Ordering Work was passed by the Common Council of the said City of San Diego, at the time and by the vote, above stated.

(SEAL).


J. T. BUTLER,
City Clerk of the City of San Diego, California, and Ex-
Officio Clerk of the Common Council of the said City of
San Diego.

By PERCY L. DAY, DEPUTY.

I hereby approve the foregoing resolution this 9 day of January, 1908.

JNO. F. FORWARD,
Mayor of the City of San Diego, California.

I hereby certify that the above and foregoing is a full, true and correct copy of Resolution No 3822, of the Resolutions of the City of San Diego, California, as adopted by the Common Council of the said City on the 6th day of January, 1908, and as approved by the Mayor of the said City on the 9th day of January, 1908.


City Clerk of the City of San Diego, California.

R E S O L U T I O N N O . 3 8 2 3 .

ORDERING THE WORK OF GRADING MEADE AVENUE IN THE CITY OF SAN DIEGO,
CALIFORNIA, FROM THE WEST LINE OF GEORGIA STREET TO THE
EAST LINE OF MARYLAND STREET.

RESOLVED, By the Common Council of the City of San Diego, a municipal corporation in the County of San Diego, State of California, that the public interest and convenience of said city require that the street work hereinafter described be done, and therefor the said common council hereby orders the following street work to be done in said city, to-wit:

That Meade avenue in the City of San Diego, California, including the sidewalks thereof, from the west line of Georgia street to the east line of Maryland street, including all intersections of streets between said points and the sidewalks of such intersections (excepting such portions of the said Meade avenue and the said intersections of streets, between said points required by law to be kept in order or repair by any person or company having railroad tracks thereon, and excepting the intersections of cross-streets, at the time of the adoption by this common council on the 7th day of October, 1907, of Resolution of Intention No. 3627, already graded or by this Common Council already ordered graded, intersecting said Meade avenue between said points) be graded to the official grade thereof according to the specifications therefor contained in Ordinance No. 2061, of the ordinances of the said City of San Diego, entitled, "An Ordinance Providing Specifications for the Grading of Streets in the City of San Diego, California", approved on the 6th day of June 1905.

That the contractor or contractors to whom a contract shall be awarded for doing said work shall take and remove from the streets to be graded all surplus dirt and material which may result from the doing of said work.

That All said work shall be done under the direction and to the satisfaction of the Superintendent of Streets of said City, and the materials used shall be to the satisfaction of said Superintendent of Streets,

The San Diego Union and Daily Bee, a daily newspaper published and circulated and of general circulation in said City of San Diego, is hereby designated as the newspaper in which this Resolution Ordering Work, and the notice of said work inviting sealed proposals for doing the same, shall be published in the manner and form and by the persons required

by law.

The Clerk of the said City of San Diego is hereby directed to post conspicuously for five days, on or near the chamber door of the said Common Council, in the manner and form required by law, a notice with specifications inviting sealed proposals or bids for doing said work; and said Clerk is hereby directed to publish for two days, in the manner and form required by law, a notice of said work, inviting sealed proposals or bids for doing the said work, and referring to the specifications posted or on file, in the said newspaper designated as aforesaid for that purpose. Said notice shall require either a certified check or bond, as prescribed by law, for an amount not less than ten per cent of the aggregate of the proposal.

Said Clerk of the said City of San Diego is also hereby directed to publish this resolution ordering work, for two days, in the manner required by law, in said newspaper hereinbefore designated for that purpose.

Passed and adopted by the Common Council of the said City of San Diego, California, this 6th day of January, 1908, by the following vote, to-wit:
 AYES---COUNCILMEN:-Dodson,Woolman,Palmer,Kelly,McNeill,Creeelman,Northrup,Woods and Goldkamp.
 NOES---NONE:-
 ABSENT-NONE:-

L. A. CREEELMAN,
 President of the Common Council of the City of San Diego,
 California.

I hereby certify that the above and foregoing Resolution Ordering Work was passed by the Common Council of the said City of San Diego, at the time and by the vote above stated.

(SEAL).

J. T. BUTLER,


City Clerk of the City of San Diego, California, and Ex-Officio
 Clerk of the Common Council of the said City of San Diego.

By PERCY L. DAY, DEPUTY.

I hereby approve the foregoing resolution this 9 day of January, 1908.

JNO. F. FORWARD,
 Mayor of the City of San Diego, California.

I hereby certify that the above and foregoing is a full, true and correct copy of Resolution No. 3823, of the Resolutions of the City of San Diego, California, as adopted by the Common Council of the said City on the 6th day of January, 1908, and as approved by the Mayor of the said City on the 9th day of January, 1908.


 City Clerk of the City of San Diego, California.

R E S O L U T I O N N O. 3 8 2 4.

ORDERING THE WORK OF GRADING EIGHTH STREET IN THE CITY OF
SAN DIEGO, CALIFORNIA, FROM THE NORTH LINE OF "A" STREET
TO THE SOUTH LINE OF BEECH STREET.

RESOLVED, By the Common Council of the City of San Diego, a municipal corporation in the County of San Diego, State of California, that the public interest and convenience of said city require that the street work hereinafter described be done, and therefore the said common council hereby orders the following street work to be done in said city, to wit:

That Eighth street in the City of San Diego, California, including the sidewalks thereof, from the north line of "A" street to the south line of Beech street, including all intersections of streets between said points and the sidewalks of such intersections (excepting such portions of the said Eighth street and the said intersections of streets, between said points, required by law to be kept in order or repair by any person or company having railroad tracks thereon, and excepting the intersections of cross-streets, at the time of the adoption by this common council on the 7th day of October, 1907, of Resolution of Intention No. 3630, already graded or by this common council already ordered graded, intersecting said Eighth street between said points) be graded to the official grade thereof according to the specifications therefor contained in Ordinance No. 2061 of the ordinances of the said City of San Diego, entitled, "An Ordinance Providing Specifications for the Grading of Streets in the City of San Diego, California," approved on the 6th day of June, 1905.

That the contractor or contractors to whom a contract shall be awarded for doing said work shall take and remove from the streets to be graded all surplus dirt and material which may result from the doing of said work.

That all said work shall be done under the direction and to the satisfaction of the superintendent of streets of said city, and the materials used shall be to the satisfaction of said superintendent of streets.

That the work of improvement hereinbefore mentioned is, in the opinion of said city council, of more than local and ordinary public benefit, and the expense of said work or improvement is made chargeable upon the district hereinafter described, and said common council does hereby declare said district to be the district benefited by said work or improvement and to be assessed to pay the costs and expenses thereof. Said district is described as follows; to wit: All that real property lying and being in the said City of San Diego and included within the exterior boundary lines described as follows, to wit:

Commencing at a point on the south line of the 1400 Acre Public Park 100 feet west of the west line of Eighth street; thence south and parallel to the said west line of Eighth street through Blocks Nos. 9, 10, 11 and 12 of Bay View Homestead and Blocks Nos. 189 and 7 of Horton's Addition to the north line of "B" street; thence north along the said north line of "B" street to a point 100 feet east of the east line of Eighth street; thence north and parallel to the said east line of Eighth street through Blocks Nos. 6 and 188 of Horton's Addition and Blocks Nos. 13, 14, 15 and 16 of Bay view Homestead to the south line of the said 1400 Acre Public Park; thence west following the said south line of the said 1400 Acre Public Park to the point or place of beginning, excepting therefrom all public streets, roads, alleys, avenues and highways.

Said Horton's Addition being an addition in the City of San Diego, California, according to the official map thereof filed in the office of the County Recorder of the

County of San Diego, California, on the 21st day of July, 1871.

Said Bay View Homestead being an addition in the City of San Diego, California, according to the official map thereof on file in the office of the County Recorder of the County of San Diego, California.

And each of said maps is, by reference thereto, incorporated herein and made a part hereof.

The San Diego Union and Daily Bee, a daily newspaper published and circulated and of general circulation in said City of San Diego, is hereby designated as the newspaper in which this Resolution Ordering Work, and the notice of said work inviting sealed proposals for doing the same, shall be published, in the manner and form, and by the persons required by law.

The Clerk of the said City of San Diego is hereby directed to post conspicuously for five days, on or near the chamber door of the said Common Council, in the manner and form required by law, a notice with specifications inviting sealed proposals or bids for and said Clerk is hereby directed to publish, for two days, in the manner and form required by doing said work; ~~also, a notice of said work, inviting sealed proposals or bids for doing the said work, and referring to the specifications posted or on file, in the said newspaper designated as aforesaid for that purpose.~~ Said notice shall require either a certified check or bond, as prescribed by law, for an amount not less than ten per cent, of the aggregate of the proposal.

Said Clerk of the said City of San Diego is also hereby directed to publish this resolution ordering work, for two days, in the manner required by law, in said newspaper hereinbefore designated for that purpose.

Passed and adopted by the Common Council of the said City of San Diego, California, this 6th day of January 1908 by the following vote, to-wit:

AYES---Councilmen Dodson, Woolman, Palmer, Kelly, McNeill, Creelman, Northrup, Woods, and Goldkamp.

NOES---None.

ABSENT-None.

L.A. CREELMAN,

President of the Common Council of the
City of San Diego, California.

I HEREBY CERTIFY that the above and foregoing Resolution Ordering Work was passed by the common Council of the said City of San Diego, at the time and by the vote, above stated.

J. T. BUTLER,

(SEAL)

City Clerk of the City of San Diego, California, and Ex-Officio
Clerk of the Common Council of the said City of San Diego.

By PERCY L. DAY, Deputy.

I hereby approve the foregoing resolution this 9 day of January 1908.

JNO. F. FORWARD,

Mayor of the City of San Diego, California.

I Hereby Certify that the above and foregoing is a full, true and correct copy of Resolution No. 3824 of the resolutions of the City of San Diego, California, as adopted by the Common Council of said City on the 6th day of January, 1908, and as approved by the Mayor of said city on the 9th day of January, 1908.

J. T. BUTLER,

City Clerk of the City of San Diego, California.

By H. C. Hensley, Deputy

R E S O L U T I O N N O. 3 8 2 5.

ORDERING THE WORK OF GRADING LYTTON STREET
IN THE CITY OF SAN DIEGO, CALIFORNIA, FROM
THE NORTHWEST LINE OF TIDE STREET TO THE
SOUTHEAST LINE OF PUEBLO LOT NO.210.

RESOLVED, By the Common Council of the City of San Diego, a municipal corporation in the county of San Diego, State of California, that the public interest and convenience of said city require that the street work hereinafter described be done, and therefore the said common council hereby orders the following street work to be done in said city, to wit:

That Lytton street in the City of San Diego, California, including the sidewalks thereof, from the northwest line of Tide street to the southeast line of Pueblo Lot No.210, including all intersections of streets between said points and the sidewalks of such intersections (excepting such portions of the said intersections of streets, between said points, required by law to be kept in order or repair by any person or company having railroad tracks thereon, and excepting the intersections of cross-streets, at the time of the adoption by this common council on the 23rd day of September, 1907, of Resolution of Intention No.3595, already graded or by this common council already ordered graded, intersecting said Lytton street between said points) be graded to the official grade thereof according to the specifications therefor contained in Ordinance No.2061 of the ordinances of the said City of San Diego, entitled, "An Ordinance Providing Specifications for the Grading of Streets in the City of San Diego, California", approved on the 6th day of June, 1905.

That the contractor or contractors to whom a contract shall be awarded for doing said work shall supply the deficiency of earth and material necessary for the performance thereof.

That all said work shall be done under the direction and to the satisfaction of the superintendent of streets of said city, and the materials used shall be to the satisfaction of said superintendent of streets.

That the work of improvement hereinbefore mentioned is, in the opinion of said city council, of more than local and ordinary public benefit, and the expense of said work or improvement is made chargeable upon the district hereinafter described, and said common council does hereby declare said district to be the district benefited by said work or improvement and to be assessed to pay the costs and expenses thereof. Said district is described as follows, to wit: All that real property lying and being in the said City of San Diego and included within the exterior boundary lines described as follows, to wit:

Beginning at a point where the easterly line of Mannasse & Schiller's Addition (being a sub-division of Pueblo Lot No.209) intersects the southwesterly line of Pueblo Lot No.223; thence northwesterly along the southwesterly line of Pueblo Lots Nos.223, 222, 221 and 220 and 219 to the northerly corner of pueblo Lot No.210; thence southwesterly along the northwesterly line of Pueblo Lot No.210 to the westerly corner thereof; thence southeasterly along the southwesterly line of Pueblo Lots Nos.210 and 209 to its intersection with the line of mean high tide on San Diego Bay; thence northeasterly and northerly along said mean high tide line to its intersection with the easterly line of Mannasse & Schiller's Addition; thence northwesterly along said easterly line to the place of beginning, excepting therefrom all public streets, roads, alleys, avenues and highways.

Mannasse & Schiller's Addition being an addition in the City of San Diego, California, according to the official map thereof on file in the office of the County Recorder of said San Diego County.

The aforementioned Pueblo Lots are described according to the map of the Pueblo Lands of the City of San Diego made by James Pascoe and on file in the County Recorder's office of San Diego County.

And each of said maps is, by reference thereto, incorporated herein and made a part hereof.

The San Diego Union and Daily Bee, a daily newspaper published and circulated in said City of San Diego, is hereby designated as the newspaper in which this Resolution Ordering Work, and the notice of said work inviting sealed proposals for doing the same, shall be published, in the manner and form, and by the persons required by law.

The Clerk of the said City of San Diego is hereby directed to post conspicuously for five days, on or near the chamber door of the said Common Council, in the manner and form required by law, a notice with specifications inviting sealed proposals or bids for doing said work; and said Clerk is hereby directed to publish, for two days, in the manner and form required by law, a notice of said work, inviting sealed proposals or bids for doing the said work, and referring to the specifications posted or on file, in the said newspaper, designated as aforesaid for that purpose. Said notice shall require either a certified check or bond, as prescribed by law, for an amount not less than ten per cent. of the aggregate of the proposal.

Said Clerk of the said City of San Diego is also hereby directed to publish this resolution ordering work, for two days, in the manner required by law, in said newspaper hereinbefore designated for that purpose.

Passed and adopted by the Common Council of the said City of San Diego, California, this 6th day of January, 1908, by the following vote, to-wit:

AYES---Councilmen Dodson, Woolman, Palmer, Kelly, McNeill, Creelman, Northrup, Woods, and Goldkamp.

NOES---None.

ABSENT-None. L.A. CREELMAN,
President of the Common Council of the City of San Diego, California.

I HEREBY CERTIFY that the above and foregoing Resolution Ordering Work was passed by the common Council of the said City of San Diego, at the time and by the vote, above stated.

(SEAL) J. T. BUTLER,
City Clerk of the City of San Diego, California, and Ex-Officio
Clerk of the Common Council of the said City of San Diego.

By PERCY L. DAY, Deputy.

I hereby approve the foregoing resolution this 9th day of January, 1908.

JNO. F. FORWARD,

Mayor of the City of San Diego, California.

I Hereby Certify that the above and foregoing is a full, true and correct copy of Resolution No. 3825 of the resolutions of the City of San Diego, California, as adopted by the Common Council of said city on the 6th day of January, 1908, and as approved by the Mayor of said city on the 9th day of January, 1908.

J. T. BUTLER,

City Clerk of the City of San Diego, California.

By H. C. Henaley, Deputy.

R E S O L U T I O N N O. 3 8 2 6.

ORDERING THE WORK OF GRADING IRVING AVENUE IN
THE CITY OF SAN DIEGO, CALIFORNIA, FROM THE
WEST LINE OF TWENTY-EIGHTH STREET TO THE SOUTH
LINE OF "N" STREET AND CONSTRUCTING A CULVERT
THEREON.

RESOLVED, By the Common Council of the City of San Diego, a municipal corporation in the County of San Diego, State of California, that the public interest and convenience of said city require that the street work hereinafter described be done, and therefore the said common council hereby orders the following street work to be done in said city, to wit:

That Irving avenue in the City of San Diego, California, including the sidewalks thereof, from the west line of Twenty-eighth street to the south line of "N" street, including all intersections of streets between said points and the sidewalks of such intersections (excepting such portions of the said Irving avenue and the said intersections of streets, between said points, required by law to be kept in order or repair by any person or company having railroad tracks thereon, and excepting the intersection of cross-streets, at the time of the adoption by this common council on the 7th day of October, 1907, of Resolution of Intention No. 3628, already graded or by this common council already ordered graded, intersecting said Irving avenue between said points) be graded to the official grade thereof according to the specifications therefor contained in Ordinance No. 2061 of the ordinances of the said City of San Diego, entitled, "An Ordinance Providing Specifications for the Grading of Streets in the City of San Diego, California, approved on the 6th day of June, 1905.

Also, that as a part of said work, there be constructed upon said Irving avenue, between the points thereon hereinbefore mentioned, a re-inforced concrete culvert, together with its appertaining structures, as shown by the plans, drawings and specifications hereinafter referred to.

A more particular description of the location of said culvert is contained in the plans, drawings and specifications therefor hereinafter referred to.

Said culvert with its appurtenances, is to be located at the place on said avenue shown by, and constructed of the materials provided by, and in the manner and in all respects according to, the plans, specifications and drawings therefor contained in that certain document on file in the office of the Clerk of said City of San Diego, and endorsed as follows, to wit: "Document No. 19471 Filed Sep 30 1907 J.T. Butler City Clerk. By Percy L. Day, Deputy, Plans and Specifications for re-inforced concrete culvert, to be constructed in connection with the grading of Irving ave, from "N" to 28th streets.", and copies of which plans, drawings and specifications are on file in the office of the city engineer of said city, and the said plans, drawings and specifications are hereby approved and adopted as the plans, drawings and specifications for the construction of said re-inforced concrete culvert and all appertaining structures as shown thereby; and, by reference thereto, said plans, drawings and specifications are incorporated herein and made a part hereof.

That the contractor or contractors to whom a contract shall be awarded for doing said work shall supply the deficiency of earth and material necessary for the performance thereof. That all work shall be done under the supervision and to the satisfaction of the superintendent of streets of said city, and the materials used shall be to the satisfaction of said superintendent of streets.

That the work of improvement hereinbefore mentioned is, in the opinion of said city council, of more than local and ordinary public benefit, and the expense of said work or improvement is made chargeable upon the district hereinafter described, and said common council does hereby declare said district to be the district benefited by said work or improvement and to be assessed to pay the costs and expenses thereof. Said district is described as follows, to wit: All that real property lying and being in the said City of San Diego and included within the exterior boundary lines described as follows, to wit:

Commencing at the intersection of the southwest line of Irving avenue with the east line of Twenty-second street, thence south, following the said east line of Twenty-second street to its intersection with the south line of Sherman's Addition; thence east, following the said south line of Sherman's Addition to the intersection of said south line of Sherman's Addition with the southeast line of Beardsley street; thence in a southwesterly direction, following the said southeast line of Beardsley street to the intersection of the said southeast line of Beardsley street with the northeast line of the alley in Block No. 227, in Mannasse & Schiller's Addition; thence in a southeasterly direction, following the northeast line of said alley through Block No. 227 in Mannasse & Schiller's Addition and through Blocks Nos. 226, 225, 224, 223, 222, in San Diego Land & Town Co.'s Addition to the intersection of the west line of Twenty-eighth street; thence in a northerly direction, following the said west line of Twenty-eighth street to the intersection of the said west line of Twenty-eighth street with the southwest line of the alley in Block No. 243 of the San Diego Land & Town Co.'s Addition; thence in a northwesterly direction, following the southwest line of said alley through Blocks Nos. 243, 242, 241, 240, 239, and 238 in the San Diego Land & Town Co.'s Addition to the intersection of the north line of said San Diego Land & Town Co.'s Addition; thence in a westerly direction, following the said north line of San Diego Land & Town Co.'s Addition and the north line of Mannasse & Schiller's Addition to the intersection of the said north line of Mannasse & Schiller's Addition with the northeast line of Irving avenue; thence ^{north} and parallel to the division line between Lots 5 and 6 in Block No. 64 of Sherman's Addition to its intersection with the south line of "N" street; thence westerly, following the said south line of "N" street to the intersection of said south line of "N" street with the northeast line of Irving avenue; thence in a southwesterly direction to the point or place of beginning; excepting therefrom all public streets, alleys, avenues and highways.

Said Sherman's Addition being an addition in the City of San Diego, California, according to the official map of said addition filed in the office of the County Recorder of said San Diego County November 9th, 1872.

Said Mannasse & Schiller's Addition being an addition in the City of San Diego, California, according to the official map of said addition filed in the office of the County Recorder of said San Diego County July 11th, 1870.

Said San Diego Land & Town Co.'s Addition being an addition in the City of San Diego, California, according to the official map of said addition filed in the office of the County Recorder of said San Diego County October 30th, 1886.

And each of said maps is, by reference thereto, incorporated herein and made a part hereof.

The San Diego Union and Daily Bee, a daily newspaper published and circulated and of general circulation in said City of San Diego, is hereby designated as the newspaper in which this Resolution Ordering Work, and the notice of said work inviting sealed proposals for doing the same, shall be published, in the manner and form, and by the persons required

by law.

The Clerk of the said City of San Diego is hereby directed to post conspicuously for five days, on or near the chamber door of the said Common Council, in the manner and form required by law, a notice with specifications inviting sealed proposals or bids for doing said work; and said Clerk is hereby directed to publish, for two days, in the manner and form required by law, a notice of said work, inviting sealed proposals or bids for doing the said work, and referring to the specifications posted or on file, in the newspaper, designated as aforesaid for that purpose. Said notice shall require either a certified check or bond, as prescribed by law, for an amount not less than ten per cent. of the aggregate of the proposal.

Said Clerk of the said City of San Diego is ^{also} hereby directed to publish this resolution ordering work, for two days, in the manner required by law, in said newspaper hereinbefore designated for that purpose.

Passed and adopted by the Common Council of the said City of San Diego, California, this 6th day of January, 1908, by the following vote, to-wit:

AYES---Councilmen Dodson, Woolman, Palmer, Kelly, McNeill, Creelman, Northrup, Woods and Goldkamp.

NOES---None.

ABSENT-None.

L.A. CREELMAN,

President of the Common Council of the
City of San Diego, California.

I HEREBY CERTIFY that the above and foregoing Resolution Ordering Work was passed by the common Council of the said City of San Diego, at the time and by the vote, above stated.

J.T. BUTLER,

(SEAL)

City Clerk of the City of San Diego, California, and Ex-Officio

Clerk of the Common Council of the said City of San Diego.

By PERCY L. DAY, Deputy.

I hereby approve the foregoing resolution this 9th day of January 1908.

JNO. F. FORWARD,

Mayor of the City of San Diego, California.

I Hereby Certify that the above and foregoing is a full, true and correct copy of Resolution No. 3826 of the resolutions of the City of San Diego, California, as adopted by the Common Council of said city and as approved by the Mayor of said city on the 9th day of January, 1908.

J.T. BUTLER,

City Clerk of the City of San Diego, California.

By H.C. Hensley, Deputy.

R E S O L U T I O N N O. 3 8 2 7.

ORDERING THE WORK OF GRADING LINCOLN AVENUE,
 IN THE CITY OF SAN DIEGO, CALIFORNIA, FROM
 THE WEST LINE OF PARK BOULEVARD TO THE WEST
 END OF LINCOLN AVENUE AND CONSTRUCTING A PIPE
 CULVERT THEREON.

RESOLVED by the Common Council of the City of San Diego, a municipal corporation in the County of San Diego, State of California, that the public interest and convenience of said city require that the street work hereinafter described be done, and therefore the said common council hereby orders the following street work to be done in said city, to wit:

That Lincoln avenue, in the City of San Diego, California, including the sidewalks thereof, from the west line of Park Boulevard to the west end of Lincoln avenue, including all intersections of streets between said points and the sidewalks of such intersections (excepting such portions of the said Lincoln avenue and the said intersections of streets, between said points, required by law to be kept in order or repaired by any person or company having railroad tracks thereon, and excepting the intersections of cross-streets at the time of the adoption by this common council on the 16th day of September, 1907, of Resolution of Intention No. 3566, already graded or by this common council already graded, intersecting said Lincoln avenue between said points) be graded to the official grade thereof according to the specifications therefor contained in Ordinance No. 2061 of the ordinances of the said City of San Diego, entitled, "An Ordinance Providing Specifications for the Grading of Streets in the City of San Diego, California", approved on the 6th day of June, 1905.

Also that as a part of said work there be constructed upon said Lincoln avenue, between the points thereon hereinbefore mentioned, a six inch drain pipe across Lincoln avenue near its intersection with Vermont street, together with its appertaining structures, as shown by the plans, drawings and specifications therefor hereinafter referred to.

A more particular description of the location of said drain pipe is contained in the plans, drawings and specifications therefor hereinafter identified.

Said drain pipe, with its appurtenances, is to be located at the place on said street shown by, and constructed of the materials provided by, and in the manner and in all respects according to, the plans, drawings and specifications therefor contained in that certain document on file in the office of the Clerk of said City of San Diego and endorsed as follows, to wit: "Document No. 19260 Filed Sep 11 1907 J.T. Butler City Clerk. By Percy L. Day, Deputy. Communication from City Engineer Plans and Specifications for drain pipe culvert to be constructed in grading Lincoln ave.", and copies of which plans, drawings and specifications are on file in the office of the city engineer of said city, and the said plans, drawings and specifications are hereby approved and adopted as the plans, drawings and specifications for the construction of said drain pipe and all its appertaining structures as shown thereby; and, by reference thereto, said plans, drawings and specifications are incorporated herein and made a part hereof.

That the contractor or contractors to whom a contract shall be awarded for doing said work shall take and remove from the streets to be graded all surplus dirt and material which may result from the doing of said work.

That all said work shall be done under the direction and to the satisfaction of the superintendent of streets of said city, and the materials used shall be to the

satisfaction of said superintendent of streets.

That the work of improvement hereinbefore mentioned is, in the opinion of said city council, of more than local and ordinary public benefit, and the expense of said work or improvement is made chargeable upon the district hereinafter described, and said common council does hereby declare said district to be the district benefited by said work or improvement and to be assessed to pay the costs and expenses thereof. Said district is described as follows, to wit: All that real property lying and being in the said City of San Diego and included within the exterior boundary lines described as follows, to wit:

Commencing at a point on the west line of Park Boulevard, where said west line is intersected by the division line between Lots 42 and 43 of Block No. 193 of University Heights; thence in a northwesterly direction, following a line parallel to and distant 150 feet from the southerly line of Lincoln avenue to the easterly line of Cleveland avenue; thence in a westerly direction across said Cleveland avenue to a point on the west line of Cleveland avenue, where the said west line of Cleveland avenue is intersected by the division line between Lots 41 and 42 in Block No. 184 of University Heights; thence in a northwesterly direction, following the northeast line of Lots 41 and 6 of said Block No. 184, to the southeast line of Hendricks avenue; thence in a northwesterly direction to the east corner of Lot 24 in Block No. 180 of University Heights; thence in a westerly direction, following the north line of the alley in Blocks Nos. 180 and 181 to the division line between the east half and the west half of Pueblo Lot No. 1117; thence in a northerly direction, following the said division line to the south line of the alley in Block No. 137 of University Heights; thence in an easterly direction, following the south line of the alley in Blocks Nos. 137 and 138 of University Heights to the east line of Block No. 138; thence in a southeasterly direction to the north corner of Lot 14 in Block No. 139 of University Heights; thence in a southeasterly direction, following the southwest line of the alley in said Block No. 139 to the westerly line of Cleveland avenue; thence in a northeasterly direction across said Cleveland avenue to an intersection of the east line of said Cleveland avenue with the division line between Lots 17 and 18 of Block No. 140 of University Heights; thence in a northeasterly direction, following the division line between Lots 17 and 18 of said Block No. 140 to the west line of the alley; thence in a southerly direction to a point where the easterly line of the alley in said Block No. 140 is intersected by the division line between Lots 24 and 25 of Block No. 140 of University Heights; thence in a southeasterly direction, following a line parallel to and distant 150 feet from the northeast line of Lincoln avenue to the west line of Park Boulevard; thence in a southerly direction, following the said west line of Park Boulevard to the point or place of beginning, excepting from the lands included within said exterior boundary lines all public streets, roads, alleys and highways.

The aforesaid lands described as being within University Heights are described according to the amended map of University Heights resurveyed under the direction of the College Hill Land Association by G.A. d'hemecourt, C.E., March, 1900, and on file in the office of the Recorder of San Diego County in Book 8 of Lis Pendens of the records of said county as a part of the lis pendens recorded in said book at page 36, et seq., thereof, which said map is, by reference thereto, incorporated herein and made a part hereof.

The San Diego Union and Daily Bee, a daily newspaper published and circulated and of general circulation in said City of San Diego, is hereby designated as the newspaper in which this Resolution Ordering Work, and the notice of said work inviting sealed proposals for doing the same, shall be published, in the manner and form, and by the persons

required by law.

The Clerk of the said City of San Diego is hereby directed to post conspicuously, for five days, on or near the chamber door of the said Common Council, in the manner and form required by law, a notice with specifications inviting sealed proposals or bids for doing said work; and said Clerk is hereby directed to publish, for two days, in the manner and form required by law, a notice of said work, inviting sealed proposals or bids for doing the said work, and referring to the specifications posted or on file, in the said newspaper, designated as aforesaid for that purpose. Said notice shall require either a certified check or bond, as prescribed by law, for an amount not less than ten per cent. of the aggregate of the proposal.

Said Clerk of the said City of San Diego is also hereby directed to publish this resolution ordering work, for two days, in the manner required by law, in said newspaper hereinbefore designated for that purpose.

Passed and adopted by the Common Council of the said City of San Diego, California, this 6th day of January, 1908, by the following vote, to-wit:

AYES---Councilmen Dodson, Woolman, Palmer, Kelly, McNeill, Creelman, Northrup, Woods and Goldkamp.

NOES---None.

ABSENT---None.

L.A. CREELMAN,

President of the Common Council of the
City of San Diego, California.

I HEREBY CERTIFY that the above and foregoing Resolution Ordering Work was passed by the common Council of the said City of San Diego, at the time and by the vote, above stated.

J. T. BUTLER,

(SEAL)

City Clerk of the City of San Diego, California, and Ex-Officio
Clerk of the Common Council of the said City of San Diego.

By PERCY L. DAY, Deputy.

I hereby approve the foregoing resolution this 9 day of January 1908.

JNO. F. FORWARD,

Mayor of the City of San Diego, California.

I Hereby Certify that the above and foregoing is a full, true and correct copy of Resolution No. 3827, of the resolutions of the City of San Diego, California, as adopted by the Common Council of said city on the 6th day of January, 1908, and as approved by the Mayor of said city on the 9th day of January, 1908.

J. T. BUTLER,

City Clerk of the City of San Diego, California.

By H. C. Hensley, Deputy.

R E S O L U T I O N N O. 3 8 2 8.

ORDERING THE WORK OF GRADING WASHINGTON STREET
IN THE CITY OF SAN DIEGO, CALIFORNIA, FROM THE
CENTER LINE OF SECOND STREET TO THE WEST LINE
OF HAWK STREET.

RESOLVED By the Common Council of the City of San Diego, a municipal corporation in the County of San Diego, State of California,, that the public interest and convenience of said city require that the street work hereinafter described be done, and therefore the said common council hereby orders the following street work to be done in said city, to wit:

That Washington street, in the City of San Diego, California, including the sidewalks thereof, from the center line of Second street to the west line of Hawk street, including all intersections of streets between said points and the sidewalks of such intersections (excepting such portions of the said Washington street and the said intersections of streets, between said points, required by law to be kept in order or repair by any person or company having railroad tracks thereon, and excepting the intersections of cross-streets, at the time of the adoption by this common council on the 23rd day of September, 1907, of Resolution of Intention No. 3600, already graded or by this common council already ordered graded, intersecting said Washington street between said points) be graded to the official grade thereof according to the specifications therefor contained in Ordinance No. 2061 of the ordinances of the said City of San Diego, entitled, "An Ordinance Providing Specifications for the Grading of Streets in the City of San Diego, California", approved on the 6th day of June, 1905.

Also that as a part of said work there be constructed upon said Washington street near its intersection with Brant street, two culverts and two catch-basins, together with their appertaining structures, as shown by the plans, drawings and specifications therefor hereinafter referred to.

A more particular description of the respective locations of each of said culverts and catch-basins is contained in the plans, drawings and specifications therefor hereinafter referred to.

Each of said culverts and catch-basins, with its appurtenances, is to be located at the place on said street shown by, and constructed of the materials provided by, and in the manner and in all respects according to, the plans, specifications and drawings therefor contained in that certain document on file in the office of the Clerk of said City of San Diego, and endorsed as follows, to wit: "Document No. 19302 Filed Sep 16 1907 J.T. Butler, City Clerk. By Percy L. Day, Deputy. Plans and Specifications for the construction of culverts, in connection with the grading of Washington street, from Hawk to 2nd streets, Presented to Common Council and ordered Filed Sep 16 1907", and copies of which plans, drawings and specifications are on file in the office of the city engineer of said city, and the said plans, drawings and specifications are hereby approved and adopted as the plans, drawings and specifications for the construction of said culverts and catch-basins and all appertaining structures as shown thereby; and, by reference thereto, said plans, drawings and specifications are incorporated herein and made a part hereof.

That the contractor or contractors to whom a contract shall be awarded for doing said work shall supply the deficiency of earth and material necessary for the performance thereof.

That all said work shall be done under the direction and to the satisfaction of the superintendent of streets of said city, and the materials used shall be to the satisfaction of said superintendent of streets.

That the work of improvement hereinbefore mentioned is, in the opinion of said city council, of more than local and ordinary public benefit, and the expense of said work or improvement is made chargeable upon the district hereinafter described, and said common council does hereby declare said district to be the district benefited by said work or improvement and to be assessed to pay the costs and expenses thereof. Said district is described as follows, to wit: All that real property lying and being in the said City of San Diego and included within the exterior boundary lines described as follows, to wit:

Commencing at a point on the west line of Albatross street, where the said west line of Albatross street is intersected by the division line between lots 22 and 23 of Block No.7 in Louis' Addition, in the City of San Diego, California; thence in a westerly direction, following the said division line between lots 22 and 23 and the division line between lots 2 and 3 of said Block No. 7, to the east line of Brant street; thence in a southerly direction, following the said east line of Brant street to the northwest corner of lot 8 in Block No.7 in said addition; thence in a westerly direction across said Brant street and following the division line between lots 17 and 18 in Block No.8 of said Louis' Addition to the northwest corner of said lot 17; thence in a southerly direction to the southeast corner of lot 10 in said Block No.8; thence in a westerly direction, following the division line between lots 10 and 11 of said Block No.8 to the east line of Curlew street; thence in a southerly direction, following the said east line of Curlew street to the south line of Lewis street; thence in an easterly direction, following the said south line of Lewis street to the northwest corner of Block No.3 in Florence Heights Addition; thence in a southerly direction, following the east line of Brant street to the northwest corner of lot 4, Block 3, thence in a westerly direction on a line parallel to the south line of Lewis street, 150 feet; thence in a southerly direction, on a line parallel to the west line of Brant street, 200 feet; thence in an easterly direction, on a line parallel with the said south line of Lewis street, 125 feet; thence in a southerly direction, on a line parallel to the west line of Brant street, 150 feet; thence in an easterly direction to the northwest corner of lot 13 in Block No.3 of Florence Heights Addition; thence in a southerly direction, following the east line of said Brant street to the south line of Washington street; thence in a westerly direction, following the said south line of Washington street to the northwest corner of lot No.3 in Block No.5 of said Florence Heights Addition; thence in a northwesterly direction to the northeast corner of lot 4 in Block No.51 of Arnold & Choate's Addition; thence in a westerly direction, following the division line between lots 3 and 4 of Block No.51 and of lots 21 and 22 of Block No.52 in said Arnold & Choate's Addition to the northwest corner of said lot 21; thence in a southerly direction to the southwest corner of said lot 21; thence in a westerly direction, following the division line between lots 4 and 5 of said Block No.52 to the east line of Eagle street; thence in a northerly direction following the said east line of Eagle street to the southwest corner of Block No.49 of said Arnold & Choate's Addition; thence in an easterly direction, following the north line of Getti street, 150 feet; thence in a northerly direction on a line parallel to the east line of Eagle street to the division line between lots 16 and 17 of Block No.32 in said Arnold & Choate's Addition; thence in a westerly direction, following the said division line between said lots 16 and 17 to the southwest corner of said lot 17 of said Block No. 32 in Arnold & Choate's Addition; thence in a northerly direction to the northeast corner of lot 1 in said Block No.32; thence in a

westerly direction, following the south line of Broadway street to the northwest corner of lot 24 in Block No.33 of said Arnold & Choate's Addition; thence in a northerly direction to the northwest corner of lot 19 in Block No. 28 of said Arnold & Choate's Addition; thence in an easterly direction, following the division line between lots 19 and 20 of said Block No.28 to the west line of Eagle street; thence in a northerly direction, following the said west line of Eagle street to the northeast corner of lot 16 in Block No.13 of said Arnold & Choate's Addition; thence in a westerly direction to the southwest corner of lot 8 in said Block No.13; thence in a southerly direction, following the east line of Falcon street to the northwest corner of Block No.28 in said Arnold & Choate's Addition; thence in a westerly direction, following the south line of Stockton street to the northwest corner of lot 24 in Block No.27 of said Arnold & Choate's Addition; thence in a southerly direction to the southwest corner of lot 24 in Block No.34 of said Arnold & Choate's Addition; thence in an easterly direction to the northwest corner of lot 2 in Block No.33 of said Arnold & Choate's Addition; thence in a southerly direction, following the east line of Falcon street to the northwest corner of Block No.48 in said Arnold & Choate's Addition; thence in a westerly direction to the northeast corner of Block No.47 of said Arnold & Choate's Addition; thence in a southerly direction, following the west line of Falcon street to the northeast corner of lot 18 of Block No.47 in said Arnold & Choate's Addition; thence in a westerly direction to the northwest corner of said lot 18 in said Block No.47; thence in a northerly direction to the southeast corner of lot 12 in Block No.34 of said Arnold & Choate's Addition; thence in a westerly direction, following the north line of Lewis street to the southwest corner of lot 13 in Block No.35 of said Arnold & Choate's Addition; thence in a northerly direction to the northwest corner of lot 14 in said Block No.35; thence in a westerly direction to the northwest corner of lot 14 in Block No.36 of said Arnold & Choate's Addition; thence in a northerly direction to the northwest corner of lot 16 of said Block No.36; thence in a westerly direction to the northwest corner of lot 9, said Block 36; thence in a northerly direction, following the east line of Ibis street to the northwest corner of lot 6 in Block No.36; thence in an easterly direction to the northeast corner of said lot 6 in said Block No.36; thence in a northerly direction to the northeast corner of lot 1 in said Block No.36; thence in an easterly direction, following the south line of Broadway street to the northeast corner of said Block No.36; thence in a northerly direction, following the west line of Hawk street to the northeast corner of lot 20 in Block No. 25 of said Arnold & Choate's Addition; thence in a westerly direction to the southwest corner of lot 4 in said Block No. 25; thence in a southerly direction, following the east line of Ibis street to the southwest corner of lot 6 in said Block No.25; thence in a westerly direction to the southwest corner of lot 19 in Block No.24 of said Arnold & Choate's Addition; thence in a northerly direction to the southeast corner of lot 12, in Block No. 17 of said Arnold & Choate's Addition; thence in a northeasterly direction to the northeast corner of lot 17, in Block No. 17 of said Arnold & Choate's Addition; thence in a northerly direction, following the west line of Ibis street to the northeast corner of lot 20 in said Block No.17; thence in an easterly direction to the southwest corner of lot 4 in Block No.15, of said Arnold & Choate's Addition; thence in a northerly direction, following the east line of Hawk street to the northwest corner of lot 11 in Block No.6 of said Arnold & Choate's Addition; thence in a northeasterly direction to the southwest corner of lot 15 in Block No.4 of Florence Heights No.2 Addition; thence in a northerly direction to the northwest corner of lot 11 in said Block No.4; thence in an easterly direction, following the division line between lots 10 and 11 in said Block No.4, 50 feet; thence in a northerly direction on a line parallel to the west line of Falcon street to the north line of

Block No. 4; thence in a westerly direction, following the said north line of Block No. 4, 70 feet; thence in a southerly direction to the southeast corner of lot 28 in said Block No. 4; thence in a westerly direction, following the division line between lots 27 and 28 in said Block No. 4 to the east line of Goldfinch street; thence in a southerly direction, following the said east line of Goldfinch street to the southwest corner of lot 23 in said Block No. 4; thence in a westerly direction to the southwest corner of lot 8 in Block No. 5 of said Florence Heights No. 2 Addition; thence in a northerly direction to the northwest corner of lot 1 in said Block No. 5; thence in an easterly direction, following the north line of said Block No. 5, 50 feet; thence north 200 feet; thence north 48° west, 250 feet; thence south 27° west 610 feet; thence south 150 feet; thence in a southeasterly direction to the northwest corner of lot 24 in Block No. 5 of Arnold & Choate's Addition; thence in a southerly direction to the southeast corner of lot 4 in said Block No. 5; thence in a westerly direction to the southwest corner in said lot 4 in said Block No. 5; thence in a southerly direction, following the east line of Ibis street to the southwest corner of lot 9 in said Block No. 5; thence in a westerly direction to the southwest corner of lot 9 in Block No. 4 of said Arnold & Choate's Addition; thence in a northwesterly direction to the northeast corner of Block No. 3 in said Arnold & Choate's Addition; thence north $54^{\circ} 30'$ west 250 feet; thence in a southerly direction to the northwest corner of said Block No. 3 in Arnold & Choate's Addition; thence in a southwesterly direction to the southeast corner of lot 21 in Block No. 2 of said Arnold & Choate's Addition; thence in a southerly direction, following the west line of Carolina street to the southeast corner of lot 17 in Block No. 22 of said Arnold & Choate's Addition; thence in a westerly direction to the southeast corner of lot 17 in Block No. 21 of said Arnold & Choate's Addition; thence in a northerly direction, following the west line of Cliff street to the south line of Hunter street; thence in a westerly direction, following the said south line of Hunter street, 100 feet; thence in a northerly direction on a line parallel to the said west line of Cliff street to the north line of Block No. 1 of Arnold & Choate's Addition; thence in a westerly direction, following the said north line of Block No. 1 to the east line of Randolph street produced northerly; thence in a southerly direction, following the said east line of Randolph street to the north line of Hunter street; thence in a westerly direction, following the said north line of Hunter street to the southwest corner of Acre Lot 1 of North Florence Heights Addition; thence in a northerly direction to the northwest corner of said Acre Lot 1 in North Florence Heights Addition; thence in a westerly direction, following the said north line of said North Florence Heights Addition, 100 feet; thence in a southwesterly direction to the southwest corner of lot 10 in Block No. 2 of North Florence Heights Addition; thence south 49° west 350 feet; thence south 225 feet; thence west 200 feet; thence north $47^{\circ} 30'$ west 300 feet; thence north 31 $30'$ east 725 feet; thence north to the north line of North Florence Heights Addition; thence in a westerly direction, following the north line of North Florence Heights Addition 875 feet; thence south $6^{\circ} 30'$ west 1050 feet; thence west 175 feet; thence in a northwesterly direction to the northwest corner of lot 6 in North Florence Heights Addition; thence in a northeasterly direction following the southeast line of Blocks Nos. 554 and 555 of Old Town to the east corner of said Block No. 555; thence in a northwesterly direction, following the northeast line of said Block No. 555, 225 feet; thence in a southwesterly direction on a line parallel with the southeast line of Hortensia street, 150 feet; thence in a northwesterly direction on a line parallel to the northeast line of Cherry street, to the southeast line of said Hortensia street; thence in a southwesterly direction, following the said southeast line of said Hortensia street, 275 feet; thence in a northwesterly

direction on a line parallel to the southwest line of said Cherry street, 200 feet; thence in a northeasterly direction on a line parallel to the northwest line of said Hortensia street to the northeast line of said Cherry street; thence in a southeasterly direction, following the said northeast line^{said} of Cherry street to the south corner of Block No. 528; thence in a northeasterly direction, following the northwest line of said Hortensia street to the east corner of said Block No. 528 of Old Town; Thence in a northwesterly direction, following the northeast line of Blocks Nos. 528 and 527 of Old Town to the east corner of Block No. 500 of Old Town; thence in southwesterly direction, following the northwest line of Ampudia street to the east corner of Block No. 501 of Old Town; thence in a northwesterly direction, following the southwest line of said Cherry street to the division line between Lots 2 and 3 of Block No. 498 of Old Town; Thence in a southwesterly direction, following the division line between lots 2 and 3 in Block No. 498 to the west corner of lot 3 in said Block No. 498; thence in a northwesterly direction, following the division line between lots 1 and 2 of said Block No. 498 to the east corner of lot 4 in Block No. 473 of Old Town; thence in a southwesterly direction, following the northwest line of Conde street to the east corner of Block No. 474 of Old Town; thence in a northwesterly direction following the southwest line of Pine street to the north corner of Block No. 474 of Old Town; thence in a southwesterly direction, following the southeast line of Harney street to the west corner of Block No. 474, Old Town; thence in a southeasterly direction, following the northeast line of Madrona street to the south corner of lot 1 in Block No. 497 of Old Town; thence in a southwesterly direction to the south corner of lot 1 in Block No. 496 of Old Town; thence in a northwesterly direction, following the northeast line of Hickory street to the west corner of lot 4 in Block No. 468 of Old Town; thence in a southwesterly direction to the west corner of lot 4 in Block No. 467 of Old Town; thence in a northwesterly direction, following the northeast line of Chestnut street to the west corner of Block No. 467 of Old Town; thence in a southwesterly direction following the southeasterly line of Twiggs street to the north corner of Block No. 465 of Old Town; thence in a southeasterly direction, following the south line of Whitman street to the east corner of lot 2 in Block No. 465 of Old Town; thence in a southwesterly direction to the south corner of said lot 2 in said Block No. 465; thence in a southeasterly direction to the north corner of lot 1 in Block No. 478 of Old Town; thence in a southwesterly direction, following the southeast line of Harney street to the west corner of said Block No. 478; thence in a southeasterly direction, following the northeast line of Boyd street to the south corner of said Block No. 478; thence in a northeasterly direction, following the northwest line of Conde street to the east corner of lot 4 in Block No. 478 of Old Town; thence in a southeasterly direction to the east corner of lot 4 of Block No. 506 of Old Town; thence in a northeasterly direction, following the northwest line of Ampudia street to the east corner of Block No. 506 of Old Town; thence in a southeasterly direction, following the southwest line of Whitman street to the east corner of lot 2 in Block No. 521 of Old Town; thence in a southwesterly direction to the west corner of lot 4 in Block No. 521 of Old Town; thence in a southeasterly direction, following the northeast line of Boyd street to the south corner of lot 1 in Block No. 534 of Old Town; thence in a northeasterly direction to the south corner of lot 1 in Block No. 533 of Old Town; thence in a southeasterly direction, following the northeast line of said Whitman street to the south corner of Block No. 533 of Old Town; thence in a northeasterly direction, following the northwest line of Hortensia street to the east corner of Block No. 532 of Old Town; thence in a southeasterly direction, following the southwest line of Hickory street to the east corner of lot 2 in Block No. 551 of Old Town; thence in a southwesterly direction to the south corner of lot 1 in Block No. 549 of Old Town; thence in a northwesterly

direction, following the northeast line of Boyd street to the south corner of Block No.534 of Old Town; thence in a southwesterly direction, following the northwest line of Hortensia street to the south corner of Block No.535 of Old Town; thence in a southeasterly direction, following the northeast line of Juan street to the south corner of lot 1 in Block No.548 of Old Town; thence in a southwesterly direction to the west corner of Lot 18 in Block B in Old Town; thence in a southeasterly direction to the south corner of lot 16 in Block B in Old Town; thence in a southwesterly direction to the west corner of lot 10 in Block B in Old Town; thence in a southeasterly direction to the south corner of Block B, Old Town; thence in a southerly direction across Witherby street to the west corner of lot 9 in Block No.31 of Middletown Addition; thence in a southeasterly direction to the south corner of lot 21 in Block No.32 of Middletown Addition; thence in a northeasterly direction following the division line between lots 21 and 22 to the southwest line of Horton avenue; thence in a southeasterly direction, following the southwest line of said Horton avenue to the north corner of Block No.33 of Middletown Addition; thence in a southwesterly direction, following the southeast line of Bandini street to the west corner of lot 13 in Block No.33 of Middletown Addition; thence in a southeasterly direction to the east corner of lot 3 in Block No.33 of Middletown Addition; thence in a southwesterly direction to the east corner of lot 15 in Block No.28 of Middletown Addition; thence in a southeasterly direction, following the southwest line of Union street to the east corner of lot 19 in Block No.28 of Middletown Addition; thence in a southwesterly direction to the south corner of lot 7 in Block No.28 of Middletown Addition; thence in a southeasterly direction, following the northeast line of Columbia street to the west corner of Block No.37 in Middletown Addition; thence in a northeasterly direction, following the southeast line of Miller street in Middletown Addition to the division line between said Middletown Addition and Johnston Heights; thence in a northwesterly direction, following the said division line to the east line of Miller street in Johnston Heights; thence in a northerly direction, following the said east line of Miller street to the northwest corner of lot 12 in Block No.8 of Johnston Heights; thence in an easterly direction to the northeast corner of said lot 12; thence in a northeasterly direction to the southeast corner of lot 2 in said Block No. 8 of Johnston Heights; thence in a northerly direction, following the west line of Nearney street to the northeast corner of lot 4 in Block No.7 of Johnston Heights; thence in an easterly direction to the northeast corner of lot 13 in Block No.6 of Johnston Heights; thence in a southerly direction to the southwest corner of lot 6 in Block No.6 of Johnston Heights; thence in an easterly direction to the southeast corner of said lot 6 in said Block No.6 of Johnston Heights; thence in a southerly direction, following the west line of Henry street to the southeast corner of Block No.6 of Johnston Heights; thence in a southwesterly direction to the northwest corner of lot 1 in Block No.5 of Johnston Heights; thence in a southerly direction to the southwest corner of lot 4 in said Block No.5; thence in a westerly direction to the northwest corner of lot 12 of said Block No.5; thence in a southerly direction to the southwest corner of said Block No.5 of Johnston Heights; thence in a southwesterly direction to the east corner of Block No.55 in Middletown Addition; thence in a southwesterly direction, following the northwest line of Nearney street to the south corner of Block No.34 in Middletown Addition; thence in a southeasterly direction, following the northeast line of Union street to the south corner of Block No.35 in Middletown Addition; thence in a northeasterly direction, following the northwest line of Henry street to the east corner of Block No.54 in Middletown Addition; thence in a northeasterly direction to the southwest corner of lot 15 in Block No.3 of Johnston Heights; thence in an easterly direction to the southeast corner of lot 15 in said Block No.3; thence in a southerly direction to the southwest corner

of lot 4 in said Block No.3; thence in an easterly direction, following the south line of said lot 4 in Block No.3 of Johnston Heights to the west line of Howard street; thence in a northerly direction, following the said west line of Howard street to the southeast corner of Block No.2 in said Johnston Heights; thence north $41^{\circ} 30'$ east 1350 feet; thence south 25° east 400 feet; thence in a northeasterly direction to the northwest corner of Block No.10 in North Florence Heights Addition; thence in an easterly direction, following the south line of Getti street to the west line of Randolph street; thence in a southerly direction, following the said west line of Randolph street to the southeast corner of Block No.9 in North Florence Heights Addition; thence south 65° west 1100 feet; thence south 29° west 490 feet to the north line of Middletown Addition; thence in an easterly direction, following the said north line of Middletown Addition to the west line of the five acre tracts known as the Protestant Cemetery and the Catholic Cemetery; if said west line were produced in a southerly direction to the said north line of Middletown Addition; thence in a northerly direction to the southwest corner of the five acre tract known as the Catholic Cemetery; thence in an easterly direction, following the said south line of the five acre tract known as the Catholic Cemetery to the west line of Pueblo Lot B; thence in a northerly direction, following the said west line of Pueblo Lot B to the southwest corner of lot 5 in Block No.80 of Arnold & Choate's Addition; thence in an easterly direction to the southwest corner of lot 5 in Block No. 79 of Arnold & Choate's Addition; thence in a northerly direction, following the east line of Cliff street to the southwest corner of lot 2 in Block No.79 of Arnold & Choate's Addition; thence in an easterly direction to the southeast corner of said lot 2 in said Block No.79; thence in a northerly direction to the southeast corner of lot 12 in Block No.62 of said Arnold & Choate's Addition; thence in an easterly direction, following the north line of Douglass street to the southwest corner of Block No. 63 of said Arnold & Choate's Addition; thence in a northerly direction, following the east line of Carolina street to the northwest corner of Block No.63 in said Arnold & Choate's Addition; thence in an easterly direction, following the south line of Washington street to the northeast corner of Block No.65 of said Arnold & Choate's Addition; thence in a southerly direction, following the west line of Hawk street to the southeast corner of lot 20 in Block No.65 of said Arnold & Choate's Addition; thence in a westerly direction to the southwest corner of lot 20 in said Block No.65; thence in a southerly direction to the southwest corner of lot 15 in said Block No.65; thence in a westerly direction to the northwest corner of lot 11 in said Block No.65; thence in a southerly direction, following the east line of Ibis street to the northwest corner of Block No.76 of Arnold & Choate's Addition; thence in a westerly direction, following the south line of Douglass street to the northeast corner of lot 1 in Block No.77 of Arnold & Choate's Addition; thence in a southerly direction to the southeast corner of lot 8 in Block No.77 of Arnold & Choate's Addition; thence in a westerly direction, following the said south line of Block No.77 to the southwest corner of said Block No.77 of Arnold & Choate's Addition; thence south 57° west 975 feet to the division line between Pueblo Lots 1121 and 1122; thence in a southerly direction, following the said division line to the southwest corner of the northwest 1/4 of the northwest 1/4 of Pueblo Lot 1122; thence in an easterly direction, following the south line of said northwest 1/4 of the northwest 1/4 of Pueblo Lot 1122 to the southeast corner thereof; thence in an easterly direction to the southwest corner of Block No.477 of Northern Extension; thence in a southerly direction to the southwest corner of lot 12 in Block No.462 of Northern Extension; thence in an easterly direction to the southeast corner of lot 6 of said Block No.462; thence in a northerly direction to the northeast corner of said lot 6

in Block No.462; thence in an easterly direction, following the south line of Sutter street to the northwest corner of Block No.463, Northern Extension; thence in a southerly direction following the east line of Goldfinch street to the southwest corner of Block No.463 in Northern Extension; thence in an easterly direction; following the north line of Market street to the southeast corner of lot 24 of said Block^{No.} 463; thence in a southerly direction to the southeast corner of lot 24 in Block No. 456 of Northern Extension; thence in an easterly direction, following the north line of Mission street to the southeast corner of lot 33 in Block No. 456 of Northern extension; thence in a southerly direction to the southwest corner of lot 5 in Block 443 of Northern Extension; thence in an easterly direction to the southeast corner of lot 8 in Block 444 of Northern Extension; thence in a northerly direction to the northeast corner of lot 31 in Block No. 455 of Northern Extension; thence in a westerly direction to the northwest corner of lot 20 in said Block 455 of Northern Extension; thence in a northerly direction following the east line of Eagle street to the northwest corner of lot 20 in Block No. 475 of Northern Extension; thence in a westerly direction to the northwest corner of lot 38 in Block No. 476 of Northern Extension; thence in a northerly direction to the northwest corner of lot 1 in said Block No. 476; thence in a westerly direction, following the south line of Bush street to the northwest corner of lot 16 in Block No. 476; thence in a northerly direction to the northwest corner of lot 23 in Block No. 483, of Northern Extension; thence in an easterly direction, following the south line of the alley of said Block No. 483 to the east line of said Block No. 483 of Northern Extension; thence in a northerly direction, following the east line of said Block No. 483 to the northeast corner of said Block No.483, thence in an easterly direction, following the south line of Arnold & Choate's Addition to the southeast corner of lot 10 in Block No.72 of Arnold & Choate's Addition; thence in a northerly direction to the northeast corner of lot 1 in Block No.72 of Arnold & Choate's Addition; thence in a westerly direction, following the south line of Douglass street to the northwest corner of said Block No.72; thence in a northerly direction, following the east line of Eagle street to the southwest corner of lot 2 in Block No.69 of Arnold & Choate's Addition; thence in an easterly direction to the southeast corner of said lot 2 in said Block No.69; thence in a southerly direction to the northwest corner of lot 16 in said Block No.69; thence in an easterly direction to the northeast corner of said lot 16 in said Block No.69; thence in a southerly direction, following the west line of Dove street to the northeast corner of Block No.72 in said Arnold & Choate's Addition; thence in an easterly direction, following the south line of Douglass street to the northeast corner of Block No.71 in Arnold & Choate's Addition; thence in a southerly direction, following the said east line of said Block No.71 to the southeast corner thereof; thence in an easterly direction to the northwest corner of the intersection of University avenue with Albatross street; thence in a northerly direction, following the west line of Albatross street 260 feet; thence east and parallel to the north line of University avenue to the east line of Second street; thence north, following said east line of Second street to a point 300 feet north of the north line of Washington street; thence east and parallel to the north line of Washington street to the east line of Albatross street; thence north, following said east line of Albatross street to the northeast corner of Block No.3 of Florence Heights Addition; thence in a northeasterly direction to the southeast corner of Block No.7 of Louis Addition; thence in a northerly direction, following the east line of said Block No.7 of Louis Addition to the point or place of beginning, excepting therefrom all public streets, alleys, avenues and highways.

Said Louis Addition being an addition in the City of San Diego, California, according to the map thereof as surveyed by L.L.Lockling on file in the office of the

County Recorder of said County of San Diego, California.

Said Florence Heights Addition being an addition in the City of San Diego, California, according to the official map thereof on file in the office of the County Recorder of the said County of San Diego.

Said Arnold & Choate's Addition being an addition in the City of San Diego, California, according to the map thereof as surveyed by G.Wheelley, County Surveyor, on file in the office of the County Recorder of said County of San Diego.

Said Florence Heights No.2 Addition being an addition in the City of San Diego, California, according to the map thereof as surveyed by P.P.Wheaton, on file in the office of the County Recorder of the said County of San Diego.

Said North Florence Heights Addition being an addition in the City of San Diego, California, according to the map thereof as surveyed by Henry C.Langrehr, on file in the office of the County Recorder of said County of San Diego.

Said "Old Town" being a portion of the City of San Diego, California, according to the map thereof as surveyed by James Pascoe in March, 1870, under direction of Board of City Trustees of said city, on file in the office of the County Recorder of said San Diego County.

Block B, Old Town, being a portion of Van Buren & Rehling's Subdivision of Block 547, Old Town, according to the map thereof filed May 25th, 1888, in the office of the County Recorder of said San Diego County.

Johnston Heights being an addition in the City of San Diego, California, according to the Poole map on file in the office of County Recorder of said San Diego County.

Middletown Addition being an addition in the City of San Diego, California, according to the map thereof as surveyed by G.Wheeler, on file in the office of the County Recorder of said County of San Diego.

Middletown being an addition in the City of San Diego, California, according to the map thereof made by order of Referee in case of Wm.Roark, et al., v. J.F.Forward, et al., filed April, 1894, in the County Clerk's office of said San Diego County.

Northern Extension being an addition in the City of San Diego, California, according to the map thereof as surveyed by Fox & Willey, on file in the office of the County Recorder of said San Diego County.

And each of said maps is, by reference thereto, incorporated herein and made a part hereof.

The San Diego Union and Daily Bee, a daily newspaper published and circulated and of general circulation in said City of San Diego, is hereby designated as the newspaper in which this Resolution Ordering Work, and the notice of said work inviting sealed proposals for doing the same, shall be published, in the manner and form, and by the persons required by law.

The Clerk of the said City of San Diego is hereby directed to post conspicuously for five days, on or near the chamber door of the said Common Council, in the manner and form required by law, a notice with specifications inviting sealed proposals or bids for doing said work; and said Clerk is hereby directed to publish, for two days, in the manner and form required by law, a notice of said work, inviting sealed proposals or bids for doing the said work, and referring to the specifications posted or on file, in the said newspaper, designated as aforesaid for that purpose. Said notice shall require either a certified check or bond, as prescribed by law, for an amount not less than ten per cent. of the aggregate of the proposal.

Said Clerk of the said City of San Diego is also hereby directed to publish this

resolution ordering work, for two days, in the manner required by law, in said newspaper hereinbefore designated for that purpose.

Passed and adopted by the Common Council of the said City of San Diego, California, this 6th day of January 1908 by the following vote, to-wit:
 AYES---Councilmen Dodson, Woolman, Palmer, Kelly, McNeill, Creelman, Northrup, Woods and Goldkamp.
 NOES---None.
 ABSENT-None.

L.A. CREELMAN,

President of the Common Council of the
 City of San Diego, California.

I HEREBY CERTIFY that the above and foregoing Resolution Ordering Work was passed by the common Council of the said City of San Diego, at the time and by the vote, above stated.

J.T. BUTLER,

(SEAL)

City Clerk of the City of San Diego, California, and Ex-Officio
 Clerk of the Common Council of the said City of San Diego.

By PERCY L. DAY, Deputy.

I hereby approve the foregoing resolution this 9 day of January 1908.

JNO. F. FORWARD,

Mayor of the City of San Diego, California.

I Hereby Certify that the above and foregoing is a full, true and correct copy of Resolution No. 3828, of the resolutions of the Common Council of the City of San Diego, California, as adopted by said common council and as approved by the Mayor of said city on the 9th day of January, 1908.

J.T. BUTLER,

City Clerk of the City of San Diego, California.

By H. C. Hensley Deputy.

RESOLUTION NO. 3829.

ORDERING THE WORK OF OPENING CLAY AVENUE IN THE CITY OF SAN DIEGO,
 CALIFORNIA, WESTERLY ON ITS PRESENT COURSE TO AN
 INTERSECTION WITH SAMPSON STREET.

WHEREAS, the Common Council of the City of San Diego, California, on the 21st day of October, 1907, duly adopted a resolution declaring its intention to open Clay avenue in the City of San Diego, California, westerly on its present course to an intersection with Sampson street, which resolution of intention was approved by the Mayor of said City on the 29th day of October, 1907, and,

WHEREAS, notice of the passage of said resolution of intention has been published in the San Diego Union and Daily Bee for a period of ten days, in the manner required by law and posted along the line of said contemplated work and improvement of opening said Clay avenue, as above stated, and

WHEREAS, the period of ten days within which objections to the contemplated work of so opening said Clay avenue should be presented, has expired and no such objection has been made or filed or delivered to the clerk of said common council, and,

WHEREAS, jurisdiction has been fully acquired by this common council to order said work to be done, THEREFORE

BE IT RESOLVED, That the Common Council of the City of San Diego, a municipal corporation in the County of San Diego, State of California, deems it to be required by the public interest and convenience and hereby orders the opening and extending of the said Clay avenue in said City of San Diego, westerly on its present course to an intersection with Sampson street, for which purpose it is deemed necessary to take and appropriate and it is hereby ordered that there shall be taken, and appropriated for the opening of said Clay avenue westerly on its present course to an intersection with Sampson street, all that certain land situate, lying and being in said City of San Diego and particularly described as follows, to-wit:

LOT 1, BLOCK 314, SAN DIEGO LAND & TOWN CO'S ADDITION.

Commencing at a point on the southeasterly line of Sampson street, distant in a northeasterly direction 81.25 feet from the northeasterly line of Franklin avenue; thence in a northeasterly direction, following the said southeasterly line of Sampson street, 103.79 feet; thence in an easterly direction 19.8 feet to a point on the west line of Twenty-eighth street 23.72 feet southerly from the intersection of the southeasterly line of Sampson street with the west line of Twenty-eighth street, thence in a southerly direction, following the said west line of Twenty-eighth street, 15.41 feet; thence in a southwesterly direction, following a line distant 25 feet from and parallel to the southeasterly line of Sampson street, 83.82 feet; thence in a westerly direction, 32.45 feet; to the point or place of beginning, being a portion of lot 1, in Block 314, San Diego Land & Town Co's Addition, and containing 2497.55 square feet.

LOT 2, BLOCK 314, SAN DIEGO LAND & TOWN CO'S ADDITION.

Commencing at a point on the west line of Twenty-eighth street, distant in a southerly direction 39.13 feet from the intersection of the southeasterly line of Sampson street; with the westerly line of Twenty-eighth street; thence in a southerly direction, following the said west line of Twenty-eighth street, 39.13 feet; thence in a southwesterly direction, following a line parallel to and distant 50 feet from the southeasterly line of Sampson street, 33.04 feet; thence in a westerly direction, following the southerly line of Clay avenue if said southerly line were extended in a westerly direction, 32.45 feet; thence in a northeasterly direction, following a line distant 25 feet from and parallel to the southeasterly line of Sampson street, 83.82 feet to the point or place of beginning, being a portion of Lot 2, in Block 314, San Diego Land & Town Co's Addition, and containing 1460.75 square feet.

LOT 3, BLOCK 314, SAN DIEGO LAND & TOWN CO'S ADDITION

Commencing at a point on the west line of Twenty-eighth street, distant in a southerly direction 78.26 feet from the intersection of the southeast line of Sampson street with the westerly line of Twenty-eighth street; thence in a southerly direction, following the said west line of Twenty-eighth street, 25.46 feet; thence in a westerly direction,

following the south line of Clay avenue if said south line were extended in a westerly direction 21.12 feet; thence in a northeasterly direction, 33.04 feet to the point or place of beginning, neing a triangular portion of lot 3, in Block 314, of San Diego Land & Town Co's Addition, and containing 268.85 square feet.

That the exterior boundaries of the district hereby established, and the exterior boundaries of the district of lands hereby declared to be affected and benefitted by said work or improvement and to be assessed to pay all damages, costs and expenses thereof, are situated in said City of San Diego, and described as follows, to-wit:

Commencing at the intersection of the east line of 28th street with the south line of the alley in Block No. 319 of Reed & Daley's Addition; thence running east along the south line of the alley in said Block No. 319 and Block No. 322 of said addition and Blocks Nos. 330 and 333 of Choate's Addition and Block No. 346 of the subdivision of Block No. 9 of Central Homestead to its intersection with the west line of 33rd street; thence south along the west line of 33rd street to its intersection with the north line of alley in Block No. 345 of said subdivision; thence west on the north line of alley in said Block No. 345 and Blocks Nos. 334 and 329 of Choate's Addition and Blocks Nos. 323 and 318 of Reed & Daley's Addition to its intersection with the east line of Twenty-eighth street, thence north along the east line of said Twenty-eighth street to the point or place of beginning, excepting therefrom all public streets, roads, alleys, avenues and highways.

Said Choate's Addition being a subdivision of the east $\frac{1}{2}$ of Pueblo Lot 1159 according to the official map thereof filed in the office of the County Recorder of San Diego County; California, July 14th, 1886

Said Reed & Daley's Addition being a subdivision of the northwest $\frac{1}{4}$ of Pueblo Lot 1159 according to the official map thereof filed in the office of the County Recorder of San Diego County, California, June 19th, 1886.

Said Sub-division of Block No. 9, Central Homestead, being according to the official map thereof filed in the office of the county Recorder of said San Diego County July 18th, 1886

And each of said maps is by reference thereto, incorporated herein and made a part hereof.

That subject to removal by said common council at any time for cause, A. Bruckert, R. Austin and A. W. Wilcox, be, and they are hereby appointed commissioners to assess the benefits and damages and have general supervision of said work until the completion thereof, in compliance with an act of the Legislature of the State of California, approved March 6th, 1889, entitled "An Act to Provide for Laying out, Opening, Extending, Widening, Straightening or Closing Up, in Whole or in Part, any Street, Square, Lane, Alley, Court or Place within Municipalities and to Condemn and Acquire any and all Land and Property Necessary or Convenient for that Purpose". For their services said commissioners shall receive as compensation the sum of one dollar each.

Said commissioners shall, every two weeks, report their progress in said work to this Common Council. Before proceeding with the performance of their duties, each of said commissioners shall file with the City Clerk of said City of San Diego, who is ex-officio Clerk of this Common Council, an affidavit and bond to the State of California in the sum of Five Thousand Dollars (\$5,000) for the faithful performance of the duties of his office in the manner and form required by law.

Passed and adopted by the said Common Council of the said City of San Diego, California, this 6th day of January, 1908, by the following vote, to-wit:

AYES---COUNCILMEN:-Dodson,Woolman,Palmer,Kelly,McNeill,Creelman,Northrup,Woods and Goldkamp.

NOES---NONE;-

ABSENT-NONE

L. A. CREELMAN,
President of the Common Council of the City of San Diego,
California.

I hereby certify that the above and foregoing Resolution was passed by the Common Council of the said City of San Diego at the time and by the vote, above stated.

(SEAL).

J. T. BUTLER,

City Clerk of the City of San Diego, California, and Ex-Officio
Clerk of the Common Council of the City of San Diego.


By PERCY L. DAY, DEPUTY.

I hereby approve the foregoing resolution this 9 day of January, 1908.

JNO F. FORWARD,

Mayor of the City of San Diego, California.

I hereby certify that the above and foregoing is a full, true and correct copy of Resolution No.3829, of the Resolutions of the City of San Diego, California, as adopted by the Common Council of the said City on the 6th day of January, 1908 and as approved by the Mayor of said City on the 9th day of January, 1908.


City Clerk of the City of San Diego, California

R E S O L U T I O N O F I N T E N T I O N NO. 3830.

TO: GRADE CALIFORNIA STREET IN THE CITY OF SAN DIEGO, CALIFORNIA, FROM
THE NORTHWEST LINE OF HARASTHY STREET TO A POINT WHERE THE
NORTHEAST LINE OF CALIFORNIA STREET WOULD INTERSECT THE
NORTHEAST LINE OF LA JOLLA AVENUE IF SAID NORTHEAST
LINE OF LA JOLLA AVENUE WERE PRODUCED IN A
SOUTHEASTERLY DIRECTION.

RESOLVED, that it is the intention of the Common Council of the City of San Diego, a municipal corporation in the County of San Diego, State of California, to order the following street work to be done, in said City, to-wit:

That California street in the City of San Diego, California, including the sidewalks thereof, from the northwest line of Harasthy street to a point where the northeast

line of California street would intersect the northeast line of La Jolla avenue if said northeast line of La Jolla avenue were produced in a southeasterly direction, including all intersections of streets between said points and the sidewalks of such intersections (excepting such portions of the said California street and the said intersections of streets, between said points, required by law to be kept in order or repair by any person or company having railroad tracks thereon, and also excepting such portions of the said California street and the said intersections of streets between said points already graded or by this common council already ordered graded) be graded to the official grade thereof according to the specifications therefor contained in Ordinance No. 2061, of the ordinances of the said City of San Diego, entitled, "An Ordinance Providing Specifications for the Grading of Streets in the City of San Diego, California", approved on the 6th day of June, 1905;

Also, that as apart of said work there be constructed upon said California, street between the points thereon hereinbefore mentioned, a cement pipe culvert across California street at Harasthy street, together with its appertaining structures, as shown by the plans, drawings and specifications hereinafter referred to.

A more particular description of the location of said culvert is contained in the plans, drawings and specifications therefor hereinafter identified. Said culvert, with its appurtenances, is to be located at the place on said street shown by, and constructed of the materials provided by, and in the manner and in all respects according to, the plans, specifications and drawings therefor contained in that certain document on file in the office of the Clerk of said City of San Diego, and endorsed as follows, to-wit: "Document No.

20089 Filed No. 16, 1907, J. T. Butler, City Clerk. By Percy L. Day, Deputy, Plans and Specifications for cement pipe culvert, to be constructed in connection with the grading of California street". and copies of which plans, drawings and specifications are on file in the office of the City Engineer of said City, and the said plans, drawings and specifications are hereby approved and adopted as the plans, drawings and specifications for the construction of said culvert and all its appertaining structures as shown thereby; and, by reference thereto, said plans, drawings and specifications are incorporated herein and made a part hereof.

That the contractor or contractors to whom a contract shall be awarded for doing said work shall take and remove from the streets to be graded all surplus dirt and material which may result from the doing of said work.

That all said work shall be done under the direction and to the satisfaction of the superintendent of streets of said city, and the materials used shall be to the satisfaction of said superintendent of streets.

That the San Diego Union and Daily Bee a daily newspaper published, and circulated and of general circulation in the said City of San Diego, be and it is hereby designated as the newspaper in which this Resolution of Intention shall be published for two days and the notice of the passage thereof, shall be published for six days in the manner and by the persons required by law.

That the Clerk of the said City of San Diego be and he is hereby directed to post this Resolution of Intention conspicuously for two days, on or near the chamber door of the said Common Council, and to cause the same to be published by two insertions in said daily newspaper in the manner required by law.

That the Street Superintendent of the said City of San Diego shall thereupon cause to be conspicuously posted along the line of the said contemplated work, above described, notices of the passage of this resolution, in the manner and in the form required by law

and shall also cause a notice similar in substance to be published for six days in said daily newspaper in the manner required by law.

Passed and adopted by the said Common Council of the said City of San Diego, California, this 6th day of January, 1908, by the following vote, to-wit:
 AYES---COUNCILMEN:-Dodson, Woolman, Palmer, Kelly, McNeill, Creelman, Northrup, Woods and Goldkamp.
 NOES---NONE:-
 ABSENT-NONE:-

L. A. CREELMAN,

President of the Common Council of the City of San Diego, California

I hereby certify that the above and foregoing Resolution of Intention was passed by the Common Council of the said City of San Diego, at the time and by the vote above stated.
 (SEAL).

J. T. BUTLER,

City Clerk of the City of San Diego, California, and Ex-Officio Clerk of the Common Council of the City of San Diego.


By, PERCY L. DAY, DEPUTY.

I hereby approve the foregoing resolution this 9 day of January, 1908.

JNO. F. FORWARD,

Mayor of the City of San Diego, California.

I hereby certify that the above and foregoing is a full, true and correct copy of Resolution of Intention No. 3830, of the Resolutions of the City of San Diego, California as adopted by the Common Council of the said City on the 6th day of January, 1908 and as approved by the Mayor of said City on the 9th day of January, 1908.


 City Clerk of the City of San Diego, California.

R E S O L U T I O N O F I N T E N T I O N N O . 3 8 3 1 .

TO GRADE NATIONAL AVENUE IN THE CITY OF SAN DIEGO, CALIFORNIA, FROM THE WEST LINE OF THIRTY-FIRST STREET TO THE EAST LINE OF FORTIETH STREET, AND CONSTRUCTING A BRIDGE AND CULVERTS THEREON.

RESOLVED, that it is the intention of the Common Council of the City of San Diego, a municipal corporation in the County of San Diego, State of California, to order the following street work to be done in said City to-wit:

That National avenue in the City of San Diego, California, including the sidewalks thereof, from the west line of Thirty-first street to the east line of Fortieth street, including all intersections of streets between said points and the sidewalks of such intersections (excepting such portions of the said National avenue and the said intersections of streets, between said points, required by law to be kept in order or repair by any person or company having railroad tracks thereon, and also excepting such portions of the said National avenue and the intersections of streets intersecting therewith between said points to be occupied by a wooden bridge hereinafter provided for) be graded to the official grade

thereof, according to the specifications therefor contained in Ordinance No. 2061, of the ordinances of the said City of San Diego, entitled, "An Ordinance Providing Specifications for the Grading of Streets in the City of San Diego, California", approve on the 6th day of June, 1905.

Also, that as a part of said work there be constructed upon said National avenue between Thirty-third and Thirty-fourth streets a wooden pile bridge, together with its appurtenances, including two twelve-inch riveted iron pipe drains.

Also, that as a part of said work there be constructed on said National avenue five cement pipe culverts and one six-inch double strength, salt-glazed terracotta pipe culvert and two catch basins with their appertaining structures as shown by the plans, drawings and specifications hereinafter referred to.

A more particular description of the respective locations of said bridge, culverts and catch-basins is contained in the plans, drawings and specifications therefor hereinafter referred to.

Said bridge, culverts and catch-basins with their appurtenances, are each to be located at the place on said avenue shown by, and constructed of the materials provided by and in the manner and in all respects according to the plans, specifications and drawings therefor contained in that certain document on file in the office of the Clerk of said City of San Diego, endorsed as follows, to-wit: "Document No. 20841 Filed Dec 30 1907 J. T. Butler, City Clerk, By Percy L. Day, Deputy, Plans and Specifications for bridge and pipe culverts, to be constructed in grading National avenue from 31st to 40th sts. Presented to Common Council and ordered filed Dec 30 1907" and copies of which plans, drawings and specifications are on file in the office of the city engineer of said city, and the said plans, drawings and specifications are hereby approved and adopted as the plans, drawings and specifications for the construction of said bridge, culverts and catch-basins and all appertaining structures, as shown thereby, and, by reference thereto, said plans, drawings and specifications are incorporated herein and made a part hereof.

That the contractor or contractors to whom a contract shall be awarded for doing said work shall supply the deficiency of earth and material necessary for the performance thereof.

That all said work shall be done under the direction and to the satisfaction of the superintendent of streets of said city, and the materials used shall be to the satisfaction of said superintendent of streets.

That the work of improvement hereinbefore mentioned is, in the opinion of said city council, of more than local and ordinary public benefit, and the expense of said work or improvement is made chargeable upon the district hereinafter described, and said common council does hereby declare said district to be the district benefited by said work or improvement and to be assessed to pay the costs and expenses thereof. Said district is described as follows, to-wit: All that real property lying and being in the said City of San Diego and included within the exterior boundary lines described as follows, to-wit:

Commencing at a point of intersection of the west line of Thirty-first street with the south line of the alley in Block No. 42 of Whitney's Addition; thence in an easterly direction following the south line of the alley in Blocks Nos. 43 of Whitney's Addition and 309 of Seaman & Choate's Addition to the west line of Thirty-third street; thence in a northerly direction following the said west line of Thirty-third street, if the said west line of Thirty-third street were extended in a northerly direction to the south line of Pueblo Lot No. 1160 of the Pueblo Lands of the City of San Diego, California; thence in an

easterly direction, following the said south line of Pueblo Lots 1160 and 1344 to the east line of the City of San Diego, California; thence in a southeasterly direction, following the said easterly line of the City of San Diego, California to the intersection of the north line of the alley in Block No. 462 in Werth's Addition, if said north line of the alley in said Block No. 462 were extended in an easterly direction; thence in a westerly direction on a line parallel to and distant 140 feet from the south line of Grand avenue to the west line of Thirty-third street; thence in a northerly direction, following the said west line of Thirty-third street to the north line of the alley in Block No. 287 of Seaman & Choate's Addition; thence in a westerly direction, following the north line of the alley in said Block No. 207 of Seaman & Choate's Addition and Block No. 40 of Whitney's Addition to the west line of Thirty-first street; thence in a northerly direction, following the said west line of Thirty-first street to the point or place of beginning.

Whitney's Addition, known as H. P. Whitney's Addition, being an addition in the City of San Diego, California, according to the map thereof on file in the office of the County Recorder of the County of San Diego, California, on the 8th day of July, 1886.

Seaman & Choate's Addition, being an Addition in the City of San Diego, California, according to the map thereof on file in the office of the County Recorder of the County of San Diego, California, on the 10th day of September, 1886

Werth's Addition, known as W. G. Werth's Addition, being an Addition in the City of San Diego, California, according to the map thereof on file in the office of the County Recorder of the County of San Diego, California, on the 14th day of November, 1887.

And each of said maps is, by reference thereto, incorporated herein and made a part hereof.

That the San Diego Union and Daily Bee, a daily newspaper published and circulated and of general circulation in the said City of San Diego, be and it is hereby designated as the newspaper in which this Resolution of Intention shall be published for two days, and the notice of the passage thereof shall be published for six days in the manner and by the persons required by law.

That the Clerk of the said City of San Diego be and he is hereby directed to post this Resolution of Intention conspicuously for two days on or near the chamber door of the said Common Council and to cause the same to be published by two insertions in said daily newspaper in the manner required by law.

That the Street Superintendent of the said City of San Diego, shall thereupon cause to be conspicuously posted along the line of the said contemplated work, above described, notices of the passage of this resolution in the manner and in the form required by law and shall also cause a notice similar in substance to be published for six days in said daily newspaper in the manner required by law.

Passed and adopted by the said Common Council of the said City of San Diego, California, this 6th day of January, 1908, by the following vote, to-wit:

AYES---COUNCILMEN:-Dodson,Woolman,Palmer,Kelly,McNeill,Creelman,Northrup,Woods and Goldkamp.

NOES---NONE:

ABSENT-NONE:

L. A. CREELMAN,

President of the Common Council of the City of San Diego, California.

I hereby certify that the above and foregoing Resolution of Intention was passed by the Common Council of the said City of San Diego, at the time and by the vote above stated.

(SEAL).

J. T. BUTLER,

City Clerk of the City of San Diego, California, and Ex-Officio Clerk of the Common Council of the City of San Diego.


By PERCY L. DAY, DEPUTY.

I hereby approve the foregoing Ordinance this 9 day of January, 1908.

JNO. F. FORWARD,

Mayor of the City of San Diego, California.

I hereby certify that the above and foregoing is a full, true and correct copy of Resolution No. 3831, of the Resolutions of the City of San Diego, California, as adopted by the Common Council of the said City on the 6th day of January, 1908, and as approved by the Mayor of said City on the 9th day of January, 1908 .


City Clerk of the City of San Diego, California.

RESOLUTION OF INTENTION NO. 3832.

TO GRADE KEARNEY AVENUE IN THE CITY OF SAN DIEGO, CALIFORNIA, FROM THE SOUTH LINE OF "N" STREET TO THE NORTHWEST LINE OF MARCEY AVENUE AND CONSTRUCT A CULVERT AND TWO CATCH BASINS THEREON.

RESOLVED, that it is the intention of the Common Council of the City of San Diego, a municipal corporation in the County of San Diego, State of California to order the following street work to be done in said City to-wit:

That Kearney avenue in the City of San Diego, California, including the sidewalks thereof, from the south line of "N" street to the northwest line of Marcey avenue, including all intersections of streets between said points and the sidewalks of such intersections (excepting such portions of the said Kearney avenue and the said intersections of streets, between said points required by law to be kept in order or repair by any person or company having railroad tracks thereon, and also excepting the intersections of Evans street and Sampson street with said Kearney avenue, which intersections are now graded) be graded to the official grade thereof according to the specifications therefor contained in Ordinance No. 2061 of the ordinances of the said City of San Diego, entitled, "An Ordinance Providing Specifications for the Grading of Streets in the City of San Diego, California", approved on the 6th day of June, 1905.

ALSO, that as a part of said work there be constructed upon said Kearney avenue, between the points thereon hereinbefore mentioned, a reenforced concrete culvert across said Kearney avenue near its intersection with Sigsbee street and two catch basins, together with their appertaining structures as shown by the plans, drawings and specifications hereinafter referred to.

A more particular description of the respective locations of said culvert and catch-basins with their appurtenances, is contained in the plans, drawings and specifications therefor hereinafter particularly identified.

Said culvert and said catch basins, with their appurtenances, are to be located at the place on said street as shown, by and constructed of the materials provided by, and in the manner and in all respects according to, the plans, specifications and drawings therefor contained in that certain document on file in the office of the City Clerk of said City of San Diego and endorsed as follows, to-wit: "Document No. 20347 Filed Dec. 11, 1907 J. T. Butler, City Clerk, By Percy L. Day, Deputy. Plans and Specifications for construction of re-inforced concrete culvert to be constructed in grading Kearney ave, from 'N' st. to Marcey ave." and copies of which plans, drawings and specifications are on file in the office of the city engineer of said city, and the said plans, drawings and specifications are hereby approved and adopted as the plans, drawings and specifications for the construction of said culvert and catch-basins and all their appertaining structures as shown thereby; and, by reference thereto, incorporated herein and made a part hereof.

That the contractor or contractors to whom a contract shall be awarded for doing said work shall take and remove from the streets to be graded all surplus dirt and material may result from the doing of said work.

That all said work shall be done under the direction and to the satisfaction of the Superintendent of streets of said City, and the materials used shall be to the satisfaction of said Superintendent of Streets.

That the San Diego Union and Daily Bee, a daily newspaper published and circulated and of general circulation in the said City of San Diego, be and it is hereby designated as the newspaper in which this Resolution of Intention shall be published for two days and the notice of the passage thereof shall be published for six days in the manner and by the persons required by law.

That the Clerk of the said City of San Diego be and he is hereby directed to post this Resolution of Intention conspicuously for two days on or near the chamber door of the said Common Council, and to cause the same to be published by two insertions in said daily newspaper in the manner required by law.

That the Street Superintendent of the said City of San Diego shall thereupon cause to be conspicuously posted along the line of the said contemplated work, above described notices of the passage of this resolution, in the manner and in the form required by law, and shall also cause a notice similar in substance to be published for six days in said daily newspaper in the manner required by law.

Passed and adopted by the said Common Council of the said City of San Diego, California, this 6th day of January, 1908, by the following vote, to-wit:

AYES---COUNCILMEN:-Dodson, Woolman, Palmer, Kelly, McNeill, Creelman, Northrup, Woods and Goldkamp.

NOES---NONE

ABSENT-NONE

E. A. CREELMAN,

President of the Common Council of the City of San Diego, California

I hereby certify that the above and foregoing Resolution of Intention was passed by the Common Council of the said City of San Diego, at the time and by the vote above stated.

(SEAL).

J. T. BUTLER,

City Clerk of the City of San Diego, California, and Ex-Officio
Clerk of the Common Council of the City of San Diego.


By PERCY L. DAY, DEPUTY.

I hereby approve the foregoing Resolution this 9 day of January, 1908.

JNO. F. FORWARD,

Mayor of the City of San Diego, California.

I hereby certify that the above and foregoing is a full, true and correct copy of Resolution No. 3832, of the Resolutions of the City of San Diego, California, as adopted by the Common Council of the said City on the 6th day of January, 1908 and as approved by the Mayor of the said City on the 9th day of January, 1908.


City Clerk of the City of San Diego, California.

RESOLUTION OF INTENTION NO. 3833.
TO GRADE TWENTY-SEVENTH STREET IN THE CITY OF SAN DIEGO, CALIFORNIA,
FROM THE SOUTH LINE OF "I" STREET TO THE NORTH LINE
OF "K" STREET.

RESOLVED, that it is the intention of the Common Council of the City of San Diego, a municipal corporation in the County of San Diego, State of California, to order the following street work to be done in said City, to-wit:

That Twenty-seventh street in the City of San Diego, California, including the sidewalks thereof, from the south line of "I" street to the north line of "K" street, including all intersections of streets between said points and the sidewalks of such intersections (excepting such portions of the said Twenty-seventh street and the said intersections of streets between said points, required by law to be kept in order or repair by any person or company having railroad tracks thereon) be graded to the official grade thereof according to the specifications therefor contained in Ordinance No. 2061 of the ordinances of the said City of San Diego, entitled, "An Ordinance Providing Specifications for the Grading of Streets in the City of San Diego, California" approved on the 6th day of June 1905.

That the contractor or contractors to whom a contract shall be awarded for doing said work shall take and remove from the streets to be graded a;; surplus dirt and material which may result from the doing of said work.

That all said work shall be done under the direction and to the satisfaction of the superintendent of streets of said city, and the materials used shall be to the satisfaction of the said superintendent of streets.

That the San Diego Union and Daily Bee a daily newspaper published and circulated and of general circulation in the said City of San Diego, be and it is hereby designated as the newspaper in which this Resolution of Intention shall be published for two days and the notice of the passage thereof shall be published for six days in the manner and by the persons required by law.

That the Clerk of the said City of San Diego be and he is hereby directed to post this Resolution of Intention conspicuously for two days on or near the chamber door of the said Common Council, and to cause the same to be published by two insertions in said daily newspaper in the manner required by law.

That the Street Superintendent of the said City of San Diego shall thereupon cause to be conspicuously posted along the line of the said contemplated work above described notices of the passage of this resolution, in the manner and in the form required by law and shall also cause a notice similar in substance to be published for six days in said daily newspaper in the manner required by law.

Passed and adopted by the said Common Council of the said City of San Diego, California, this 6th day of January, 1908, by the following vote, to-wit:
 AYES---COUNCILMEN: Dodson, Woolman, Palmer, Kelly, McNeill, Creelman, Northrup, Woods, and Goldkamp
 NOES---NONE
 ABSENT-NONE

L. A. CREELMAN,

President of the Common Council of the City of San Diego, California

I hereby certify that the above and foregoing Resolution of Intention was passed by the Common Council of the said City of San Diego at the time and by the vote above stated.

(SEAL).

J. T. BUTLER,

City Clerk of the City of San Diego, California and Ex-Officio Clerk of the Common Council of the said City of San Diego.

By PERCY L. DAY, DEPUTY.


I hereby approve the foregoing resolution this 9 day of January, 1908.

JNO. F. FORWARD,

Mayor of the City of San Diego, California.

I hereby certify that the above and foregoing is a full, true and correct copy of Resolution of Intention No. 3833, of the Resolutions of the City of San Diego, as adopted by the Common Council of the said City on the 6th day of January, 1908 and as approved by

the Mayor of said City on the 9th day of January, 1908.


City Clerk of the City of San Diego, California

RESOLUTION OF INTENTION NO. 3834.

TO GRADE VAN BUREN AVENUE IN THE CITY OF SAN DIEGO, CALIFORNIA, FROM
THE WEST LINE OF CAMPUS AVENUE TO THE EAST LINE OF MARYLAND
STREET.

RESOLVED, that it is the intention of the Common Council of the City of San Diego, a municipal corporation in the County of San Diego, State of California, to order the following street work to be done in said City, to-wit:

That Van Buren avenue in the City of San Diego, California, including the sidewalks thereof from the west line of Campus avenue to the east line of Maryland street, including all intersections of streets between said points and the sidewalks of such intersections (excepting such portions of the said Van Buren avenue and the said intersections of streets, between said points required by law to be kept in order or repair by any person or company having railroad tracks thereon, and also excepting the intersection of Cleveland avenue with said Van Buren avenue, which intersection is now graded) be graded to the official grade thereof according to the specifications therefor contained in Ordinance No. 2061 of the Ordinances of the said City of San Diego, entitled, "An Ordinance Providing Specifications for the Grading of Streets in the City of San Diego, California", approved on the 6th day of June, 1905.

That the contractor or contractors to whom a contract shall be awarded for doing said work shall take and remove from the streets to be graded all surplus dirt and material which may result from the doing of said work.

That all said work shall be done under the direction and to the satisfaction of the superintendent of streets of said city, and the materials used shall be to the satisfaction of said superintendent of streets.

That the San Diego Union and Daily Bee, a daily newspaper published and circulated and of general circulation, in the said City of San Diego be and it is hereby designated as the newspaper in which this Resolution of Intention shall be published for two days and the notice of the passage thereof shall be published for six days in the manner and by the persons required by law.

That the Clerk of the said City of San Diego be and he is hereby directed to post this Resolution of Intention conspicuously for two days on or near the chamber door of the said Common Council, and to cause the same to be published by two insertions in said daily newspaper in the manner required by law.

That the Street Superintendent of the said City of San Diego shall thereupon cause to be conspicuously posted along the line of the said contemplated work, above described, notices of the passage of this resolution, in the manner and in the form required by law and shall also cause a notice similar in substance to be published for six days in said daily

newspaper in the manner required by law.

Passed and adopted by the said Common Council of the said City of San Diego, California, this 6th day of January, 1908, by the following vote, to-wit:
 AYES---COUNCILMEN:-Dodson, Woolman, Palmer, Kelly, McNeill, Creelman, Northrup, Woods and Goldkamp.
 NOES---NONE:
 ABSENT-NONE

L. A. CREELMAN,
 President of the Common Council of the City of San Diego,
 California.

I hereby certify that the above and foregoing Resolution of Intention was passed by the Common Council of the said City of San Diego, at the time and by the vote above stated.
 (SEAL).


J. T. BUTLER,
 City Clerk of the City of San Diego, California, and Ex-Officio Clerk
 of the Common Council of the City of San Diego.

By PERCY L. DAY, DEPUTY.

I hereby approve the foregoing resolution this 9 day of January, 1908.

JNO. F. FORWARD,
 Mayor of the City of San Diego, California.

I hereby certify that the above and foregoing is a full, true and correct copy of Resolution No. 3834, of the Resolutions of the City of San Diego, California, as adopted by the Common Council of the said City of San Diego on the 6th day of January, 1908, and as approved by the Mayor of said City on the 9th day of January, 1908.


 City Clerk of the City of San Diego, California.

RESOLUTION OF INTENTION NO. 3835.

TO GRADE HAWK STREET IN THE CITY OF SAN DIEGO, CALIFORNIA, FROM THE
 NORTH LINE OF WASHINGTON STREET TO THE NORTH LINE OF
 LEWIS STREET.

RESOLVED, that it is the intention of the Common Council of the City of San Diego, a municipal corporation in the County of San Diego, State of California to order the following street work to be done in said City to-wit:

That Hawk street in the City of San Diego, California, including the sidewalks thereof, from the north line of Washington street to the north line of Lewis street, including all intersections of streets between said points and the sidewalks of such intersections (excepting such portions of the said Hawk street and the said intersections of streets, between said points, required by law to be kept in order or repair by any person or company having railroad tracks thereon, and also excepting such portions of the said Hawk street and the said intersections of streets between said points already graded or by this common

Council already ordered graded) be graded to the official grade thereof according to the specifications therefor contained in Ordinance No. 2061 of the ordinances of the said City of San Diego, entitled, "An Ordinance Providing Specifications for the Grading of Streets in the City of San Diego, California", approved on the 6th day of June, 1905.

That the contractor or contractors to whom a contract shall be awarded for doing said work shall take and remove from the streets to be graded all surplus dirt and material which may result from the doing of said work.

That all said work shall be done under the direction and to the satisfaction of the Superintendent of streets of said City, and the materials used shall be to the satisfaction of said Superintendent of streets.

That the San Diego Union and Daily Bee, a daily newspaper published and circulated and of general circulation in the said City of San Diego be and it is hereby designated as the newspaper in which this Resolution of Intention shall be published for two days, and the notice of the passage thereof shall be published for six days in the manner and by the persons required by law.

That the Clerk of the said City of San Diego, be and he is hereby directed to post this Resolution of Intention conspicuously for two days on or near the chamber door of the said Common Council, and to cause the same to be published by two insertions in said daily newspaper in the manner required by law.

That the Street Superintendent of the said City of San Diego, shall thereupon cause to be conspicuously posted along the line of the said contemplated work, above described, notices of the passage of this resolution, in the manner and in the form required by law, and shall also cause a notice similar in substance to be published for six days in said daily newspaper in the manner required by law.

Passed and adopted by the said Common Council of the said City of San Diego, California, this 6th day of January, 1908, by the following vote to-wit:

AYES---COUNCILMEN:-Dodson,Woolman,Palmer,Kelly,McNeill,Creelman,Northrup,Woods and Goldkamp.

NOES---NONE

ABSENT-NONE

L. A. CREELMAN,

President of the Common Council of the City of San Diego, California.

I hereby certify that the above and foregoing Resolution of Intention was passed by the Common Council of the said City of San Diego at the time and by the vote above stated.

(SEAL).

J. T. BUTLER,

City Clerk of the City of San Diego, California and Ex-Officio

Clerk of the Common Council of the City of San Diego

By PERCY L. DAY, DEPUTY.

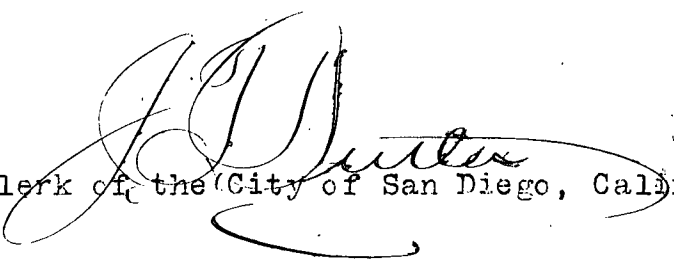
I hereby approve the foregoing resolution this 9 day of January, 1908.

JNO . F. FORWARD,

Mayor of the City of San Diego, California.

I hereby certify that the above and foregoing is a full, true and correct copy of

Resolution No. 3835, of the Resolutions of the City of San Diego, California, as adopted by the Common Council of the said City on the 6th day of January, 1908 and as approved by the Mayor of said City on the 9th day of January, 1908.


City Clerk of the City of San Diego, California.

R E S O L U T I O N O F I N T E N T I O N N O. 3836.

TO GRADE "I" STREET IN THE CITY OF SAN DIEGO, CALIFORNIA FROM THE
EAST LINE OF TWENTY-FIFTH STREET TO THE WEST LINE OF
TWENTY-SIXTH STREET.

RESOLVED, that it is the intention of the Common Council of the City of San Diego, a municipal corporation in the County of San Diego, State of California, to order the following street work to be done in said City, to-wit:

That "I" street in the City of San Diego, California, including the sidewalks thereof from the east line of Twenty-fifth street to the west line of Twenty-sixth street, including all intersections of streets between said points and the sidewalks of such intersections (excepting such portions of the said "I" street and the said intersections of streets, between said points, required by law to be kept in order or repair by any person or company having railroad tracks thereon, and also excepting such portions of the said "I" street and the said intersections of streets between said points already graded or by this Common Council already ordered graded) be graded to the official grade thereof according to the specifications therefor contained in Ordinance No. 2061 of the ordinances of the said City of San Diego, entitled, "An Ordinance Providing Specifications for the Grading of Streets in the City of San Diego, California", approved on the 6th day of June, 1905.

Also that as a part of said work there be constructed upon said "I" street between the points thereon hereinbefore mentioned one double pipe culvert, constructed of twelve inch double strength salt-glazed vitrified pipe, and two catch-basins, with their appertaining structures, as shown by the plans, drawings and specifications hereinafter referred to.

A more particular description of the respective locations of said catch-basins and of said culvert is contained in the plans, drawings and specifications therefor herein-after referred to. Said catch-basins and said culvert, with their respective appurtenances are to be located at the places on said street shown by, and constructed of the materials provided, by, and in the manner and in all respects according to the plans, specifications and drawings therefor contained in that certain document on file in the office of the Clerk of said City of San Diego and endorsed as follows, to-wit "Document No. 20017 Filed Nov 5. 1907 J. T. Butler, City Clerk by Percy L. Day, Deputy. Plans and Specifications for construction of a double pipe culvert to be constructed in the grading of "I" street from 25th to 26th streets," and copies of which plans, drawings and specifications are on file in the office of the City Engineer of said City, and the said plans, drawings and specifications are hereby approved and adopted as the plans, drawings, and specifications for the

construction of said catch-basins, and culvert and all their appertaining structures as shown thereby; and, by reference thereto, said plans, drawings and specifications are incorporated herein and made a part hereof.

That the contractor or contractors to whom a contract shall be awarded for doing said work shall take and remove from the streets to be graded all surplus dirt and material which may result from the doing of said work.

That all said work shall be done under the direction and to the satisfaction of the superintendent of streets of said city, and the materials used shall be to the satisfaction of said superintendent of streets.

That the San Diego Union and Daily Bee, a daily newspaper published and circulated and of general circulation in the said City of San Diego, be and it is hereby designated as the newspaper in which this Resolution of Intention shall be published for two days and the notice of the passage thereof shall be published for six days in the manner and by the persons required by law.

That the Clerk of the said City of San Diego be and he is hereby directed to post this Resolution of Intention conspicuously for two days on or near the chamber door of the said Common Council, and to cause the same to be published by two insertions in said daily newspaper in the manner required by law.

That the Street Superintendent of the said City of San Diego shall thereupon cause to be conspicuously posted along the line of the said contemplated work, above described, notices of the passage of this resolution, in the manner and in the form required by law and shall also cause a notice similar in substance to be published for six days in said daily newspaper in the manner required by law.

Passed and adopted by the said Common Council of the said City of San Diego, California, this 6th day of January, 1908, by the following vote, to-wit:

AYES---COUNCILMEN:-Dodson,Woolman,Palmer,Kelly,McNeill,Creelman,Northrup,Woods and Goldkamp.

NOES---NONE:-

ABSENT-NONE:-

L. A. CREELMAN,

President of the Common Council of the City of San Diego,
California.

I hereby certify that the above and foregoing Resolution of Intention was passed by the Common Council of the said City of San Diego, at the time and by the vote above stated.

(SEAL).

J. T. BUTLER,

City Clerk of the City of San Diego, California and Ex-Officio Clerk
of the Common Council of the said City of San Diego.

BY PERCY L. DAY, DEPUTY.

I hereby approve the foregoing resolution this 9 day of January, 1908.

JNO. F. FORWARD,

Mayor of the City of San Diego, California.

I hereby certify that the above and foregoing is a full, true and correct copy of Resolution of Intention No. 3836, of the Resolutions of the City of San Diego, California as adopted by the Common Council of the said City on the 6th day of January, 1908 and as approved by the Mayor of said City on the 9th day of January, 1908.


City Clerk of the City of San Diego, California.

.. RESOLUTION OF INTENTION NO. 3837.

TO GRADE CONGRESS STREET IN THE CITY OF SAN DIEGO, CALIFORNIA, FROM
THE SOUTHEASTERLY LINE OF AMPUDIA STREET TO THE SOUTHEASTERLY
LINE OF SMITH STREET.

RESOLVED, that it is the intention of the Common Council of the City of San Diego, a municipal corporation in the County of San Diego, State of California, to order the following street work to be done in said city, to-wit:

That Congress street in the City of San Diego, California, including the sidewalks thereof, from the southeasterly line of Ampudia street to the southeasterly line of Smith street, including all intersections of streets between said points and the sidewalks of such intersections (excepting such portions of the said Congress street and the said intersections of streets, between said points, required by law to be kept in order or repair by any person or company having railroad tracks thereon, and also excepting such portions of the said Congress street and the said intersections of streets between said points already graded or by this Common Council already ordered graded) be graded to the official grade thereof according to the specifications therefor contained in Ordinance No. 2061 of the ordinances of the said City of San Diego, entitled, "An Ordinance Providing Specifications for the Grading of Streets in the City of San Diego, California", approved on the 6th day of June, 1905.

Also that as a part of said work there be constructed upon said Congress street, between the points ^{therein} hereinbefore mentioned, a cement pipe culvert, together with its appertaining structures as shown by the plans, drawings and specifications hereinafter referred to.

A more particular description of the location of said culvert is contained in the plans, drawings and specifications therefor hereinafter referred to.

Said culvert with its appurtenances, is to be located at the place on said street shown by and constructed of the materials provided by and in the manner and in all respects according to the plans, specifications and drawings therefor contained in that certain document on file in the office of the Clerk of said City of San Diego, and endorsed as follows, to-wit "Document No. 20115 Filed Nov 20, 1907 J. T. Butler, City Clerk. By Percy L. Day, Deputy, Plans and Specifications for cement pipe culvert to be constructed in connection with the grading of Congress st. from Ampudia to Smith streets", and copies of which plans, drawings and specifications are on file in the office of the city engineer of said city and the said plans, drawings and specifications are hereby approved and adopted as the plans, drawings and specifications for the construction of said culvert and all its appertaining structures as shown thereby; and, by reference thereto, said plans, drawings and specifications are incorporated herein and made a part hereof.

That the contractor or contractors to whom a contract shall be awarded for doing said work shall supply the deficiency of earth and material necessary for the performance thereof.

That all said work shall be done under the direction and to the satisfaction of the superintendent of streets of said City, and the materials used shall be to the satisfaction of said superintendent of streets.

That the San Diego Union and Daily Bee a daily newspaper published and circulated

and of general circulation in the said City of San Diego, be and it is hereby designated as the newspaper in which this Resolution of Intention shall be published for two days and the notice of the passage thereof shall be published for six days in the manner and by the persons required by law.

That the Clerk of the said City of San Diego be and he is hereby directed to post this Resolution of Intention conspicuously for two days on or near the chamber door of the said Common Council, and to cause the same to be published by two insertions in said daily newspaper in the manner required by law.

That the Street Superintendent of the said City of San Diego shall thereupon cause to be conspicuously posted along the line of the said contemplated work, above described, notices of the passage of this resolution, in the manner and in the form required by law, and shall also cause a notice similar in substance to be published for six days in said daily newspaper in the manner required by law.

Passed and adopted by the said Common Council of the said City of San Diego, California, this 6th day of January, 1908, by the following vote, to-wit:

AYES---COUNCILMEN:-Dodson,Woolman,Palmer,Kelly,McNeill,Creelman,Northrup,Woods and Goldkamp.

NOES---NONE:-

ABSENT-NONE

L. A. CREELMAN,

President of the Common Council of the City of San Diego, California.

I hereby certify that the above and foregoing Resolution of Intention was passed by the Common Council of the said City of San Diego, at the time and by the vote above stated (SEAL).

J. T. BUTLER,

City Clerk of the City of San Diego, California, and Ex-Officio Clerk of the Common Council of the City of San Diego.

By PERCY L. DAY, DEPUTY.

I hereby approve the foregoing resolution this 9 day of January, 1908.

JNO. F. FORWARD,

Mayor of the City of San Diego, California.

I hereby certify that the above and foregoing is a full, true and correct copy of Resolution No. 2837, of the Resolutions of the City of San Diego, California, as adopted by the Common Council of the said City on the 6th day of January, 1908 and as approved by the Mayor of the said City on the 9th day of January, 1908.

City Clerk of the City of San Diego, California.

R E S O L U T I O N N O. 3 8 3 8.

OF INTENTION TO CHANGE THE GRADE OF BAYARD
STREET, IN PACIFIC BEACH, IN THE CITY OF
SAN DIEGO, CALIFORNIA, FROM THE SOUTH LINE OF
GRAND AVENUE TO THE SOUTH LINE OF REED AVENUE
AND OF STREETS INTERSECTING THEREWITH BETWEEN
SAID POINTS.

WHEREAS, the owners of a majority of the property affected by the proposed changes of grades of the streets hereinafter mentioned in the City of San Diego, California, have petitioned the Common Council of the said City of San Diego to change the grades thereof at the points thereon hereinafter mentioned; and,

WHEREAS, the said common council hereby finds that said petition contains the names of ^{the owners of} a majority of the property ^{to be} affected by the said proposed changes of grades, and that it is for the public benefit to make said proposed changes of grades and to establish the grades of said streets as hereinafter set forth; NOW, THEREFORE,

BE IT RESOLVED, That it is the intention of the Common Council of the City of San Diego, California, to change and establish the grades of said streets as follows, to wit:

At the southwest corner of the intersection of Bayard street and Grand avenue, the grade elevation to remain at 9.50 feet; at the southeast corner thereof, the grade elevation to remain at 10.20 feet.

At the northeast corner of the intersection of Bayard street with Thomas street, change the grade elevation from 7.00 feet to 6.50 feet; at the southeast corner thereof, change the grade elevation from 6.50 feet to 6.00 feet; at the northwest corner thereof, change the grade elevation from 7.00 feet to 6.50 feet; at the southwest corner thereof, change the grade elevation from 6.50 feet to 6.00 feet.

At the northeast corner of the intersection of Bayard street with Reed avenue, change the grade elevation from 5.50 feet to 5.00 feet; at the southeast corner thereof, change the grade elevation from 5.00 feet to 4.50 feet; at the northwest corner thereof, change the grade elevation from 4.50 feet to 5.00 feet; at the southwest corner thereof, change the grade elevation from 4.00 feet to 4.50 feet.

And the grade of said Bayard street in Pacific Beach, between the points thereon hereinbefore mentioned, shall have a uniform ascent and descent, and the center line of said Bayard street shall have an average elevation of the opposite curb grades.

As to each street intersecting said Bayard street between the south line of Grand avenue and the south line of Reed avenue, the grade thereof between each point common to both said Bayard street and such intersecting street and the next grade point now established upon such intersecting street and not common to both said intersecting street and said Bayard street shall have a uniform ascent and descent, and the center line of such intersecting street, between the said grade points thereof, shall have an average elevation of the opposite curb grades.

All said grade elevations to be above the datum line of levels as fixed by Ordinance No. 3 of the ordinances of the City of San Diego entitled, "An Ordinance Establishing a Datum Line for the Grading of Streets in the City of San Diego, State of California, and Providing for the Manner of Establishing Grades by Ordinance", approved on the 30th day of June, 1886.

And the district to be benefited by said changes of grades and assessed for the

damages, costs and expenses thereof is hereby described and declared to be all that real property situate in the City of San Diego, County of San Diego, State of California, included within the exterior boundary lines described as follows, to wit:

Commencing at the intersection of the southwest corner of Grand avenue and Cass street, in Pacific Beach, running thence south along the west line of Cass street to the southeast corner of Block 2 of Broulett's Addition to the City of San Diego, thence westerly along the south line of said Block 2 to a point where said south line of said Block 2, if produced in a westerly direction, would intersect the east line of Allison street if said east line of Allison street were produced in a southerly direction, thence north along the east line of Allison street, produced in a southerly direction, to the intersection of said east line of Allison street with the south line of Grand avenue, thence east along the south line of Grand avenue to the point of beginning, excepting therefrom all public streets, roads, alleys, avenues and highways.

Said Pacific Beach being an addition in the City of San Diego, California, according to the official map of said Pacific Beach on file in the County Recorder's office of said San Diego County.

Said Broulett's Addition being an addition in the City of San Diego, California, according to the official map thereof on file in the County Recorder's office of said San Diego County.

The City Clerk of said City is hereby directed to cause this Resolution of Intention to be published for ten days in the newspaper in which the official notices of the Common Council of said City are usually printed and published, to-wit: The San Diego Union and Daily Bee, a daily newspaper published and circulated and of general circulation in said City, in every regular issue of said newspaper for said period of ten days, which newspaper is hereby designated as the newspaper in which this Resolution of Intention shall be published in the manner and by the person required by law.

The Superintendent of Streets of said City is hereby ordered and directed, within five days after the first publication of this Resolution, to cause to be conspicuously posted, in the manner and form required by law, within the district herein above designated as the district to be benefitted by the proposed change of grade, notice of the passage of this Resolution.

Passed and adopted by the said Common Council of the said City of San Diego, California, this 6th day of January, 1908, by the following vote, to-wit:

AYES---Councilmen Dodson, Woolman, Palmer, Kelly, McNeill, Creelman, Northrup, Woods and Goldkamp;

NOES---None;

ABSENT---None;

L.A. CREELMAN,

President of the Common Council of the

City of San Diego, California.

I HEREBY CERTIFY that the above and foregoing Resolution of Intention was passed by the Common Council of the said City of San Diego, at the time and by the vote above stated.

(SEAL)

J.T. BUTLER,
City Clerk of the City of San Diego, California, and Ex-Officio
Clerk of the Common Council of the City of San Diego.
By PERCY L. DAY, Deputy.

I hereby approve the foregoing resolution this 9 day of January 1908.

JNO. F. FORWARD,
Mayor of the City of San Diego, California.

I Hereby Certify that the above and foregoing is a full, true and correct copy of

Resolution No. 3838 of the resolutions of the City of San Diego, California, as adopted by the Common Council of said city on the 6th day of January, 1908, and as approved by the Mayor of said city on the 9th day of January, 1908.

J. T. BUTLER,

City Clerk of the City of San Diego, California.

By H. B. Hensley, Deputy.

R E S O L U T I O N N O. 3 8 3 9.

OF INTENTION TO CHANGE THE GRADE OF "A" STREET
IN THE CITY OF SAN DIEGO, CALIFORNIA, BETWEEN
THE EAST LINE OF 26TH STREET AND A POINT 260
FEET EAST OF THE EAST LINE OF 27TH STREET AND
OF STREETS INTERSECTING SAID STREET BETWEEN
THE POINTS THEREON HEREINBEFORE MENTIONED.

WHEREAS, the owners of a majority of the property affected by the hereinafter proposed changes of grades of the streets hereinafter mentioned in the City of San Diego, California, have petitioned the Common Council of the said city of San Diego to change the grades thereof at the points thereon hereinafter mentioned; and,

WHEREAS, the said common council hereby finds that said petition contains the names of the owners of a majority of the property to be affected by the said proposed changes of grades, and that it is for the public benefit to make said proposed changes of grades and to establish the grades of said streets as hereinafter set forth; NOW, THEREFORE,

BE IT RESOLVED, That it is the intention of the Common Council of the City of San Diego, California, to change and establish the grades of said streets as follows, to wit:

At the northeast corner of the intersection of "A" street with 26th street, the grade elevation to remain at 205.00 feet.

At the southeast corner of the intersection of "A" street with 26th street, the grade elevation to remain at 204.00 feet.

At the northwest corner of the intersection of "A" street with 27th street, change the grade elevation from 212.00 feet to 207.50 feet.

At the southwest corner of the intersection of "A" street with 27th street, change the grade elevation from 212.00 feet to 207.50 feet.

At the northeast corner of the intersection of "A" street with 27th street, change the grade elevation from 211.00 feet to 206.50 feet.

At the southeast corner of the intersection of "A" street with 27th street, change the grade elevation from 211.00 feet to 206.50 feet.

At a point on the north line of "A" street 120 feet east from the northeast corner of the intersection of "A" street with 27th street, change the grade elevation from 190.00 feet to 194.50 feet; at a point on said north line of "A" street 20 feet east from the last named point change the grade elevation from 187.50 feet to 192.50 feet; at a point on said north line of "A" street 20 feet east from the last named point change the grade elevation from 185.80 feet to 190.50 feet; at a point on said north line of "A" street 20 feet east from the last named point change the grade elevation from 184.60 feet to 188.50 feet;

at a point on said north line of "A" street 20 feet east from the last named point change the grade elevation from 183.60 feet to 186.50 feet; at a point on said north line of "A" street 20 feet east from the last named point change the grade elevation from 183.20 feet to 184.50 feet; at a point on the said north line of "A" street 20 feet east from the last named point change the grade elevation from 183.20 feet to 183.50 feet; at a point on said north line of "A" street 20 feet east from the last named point the grade elevation to remain at 183.20 feet.

At a point on the south line of "A" street 120 feet east from the southeast corner of the intersection of "A" street ^{with 27th street}, change the grade elevation from 190.00 feet to 194.50 feet; at a point on said south line of "A" street 20 feet east from the last named point, change the grade elevation from 187.50 feet to 192.50 feet; at a point on said south line of "A" street 20 feet east from the last named point, change the grade elevation from 185.80 feet to 190.50 feet; at a point on said south line of "A" street 20 feet east from the last named point, change the grade elevation from 184.60 feet to 188.50 feet; at a point on said south line of "A" street 20 feet east from the last named point, change the grade elevation from 183.60 feet to 186.50 feet; at a point on said south line of "A" street 20 feet east from the last named point, change the grade elevation from 183.20 feet to 184.50 feet; at a point on said south line of "A" street 20 feet east from the last named point, change the grade elevation from 183.20 feet to 183.50 feet; at a point on said south line of "A" street 20 feet east from the last named point, the grade elevation to remain as now established at 183.20 feet.

And the grade of said "A" street between the points thereon hereinbefore mentioned shall have a uniform ascent and descent, and the center line of said "A" street shall have an elevation of the opposite curb grades.

As to each street intersecting said "A" street between the east line of 26th street and a point 260 feet east of the east line of 27th street, the grade thereof, between each point common to both said "A" street and such intersecting street and the next grade point now established upon such intersecting street and not common both to such intersecting street and said "A" street, shall have a uniform ascent and descent, and the center line of such intersecting street between the said grade points thereof shall have an average elevation of the opposite curb grades.

All of said grade elevations to be above the datum line of levels as fixed by Ordinance No. 3 of the ordinances of the said City of San Diego, entitled, "An Ordinance Establishing a Datum Line for the Grading of Streets in the City of San Diego State of California, and Providing for the Manner of Establishing Grades by Ordinance", approved on the 30th day of June, 1886.

And the district to be benefited by said changes of grades and assessed for the damages, costs and expenses thereof is hereby described and declared to be all that real property situate in the City of San Diego, County of San Diego, State of California, included within the exterior boundary lines described as follows, to wit:

Commencing at the intersection of the east line of Twenty-sixth street with the south line of the Fourteen Hundred Acre Public Park, and running thence easterly along said south line of said park to its intersection with the west line of Twenty-eighth street, thence south along the west line of Twenty-eighth street to its intersection with the north line of "B" street, thence west along the north line of "B" street to its intersection with the east line of Twenty-sixth street, thence north along the east line of Twenty-sixth street to the point of beginning, excepting therefrom all public streets, roads, alleys and highways.

The City Clerk of said City is hereby directed to cause this Resolution of Intention to be published for ten days in the newspaper in which the official notices of the Common Council of said City are usually printed and published, to-wit: The San Diego Union and Daily Bee, a daily newspaper published and circulated and of general circulation in said City, in every regular issue of said newspaper for said period of ten days, which newspaper is hereby designated as the newspaper in which this Resolution of Intention shall be published in the manner and by the person required by law.

The Superintendent of Streets of said City is hereby ordered and directed, within five days after the first publication of this Resolution, to cause to be conspicuously posted, in the manner and form required by law, within the district herein above designated as the district to be benefited by the proposed change of grade, notice of the passage of this Resolution.

Passed and adopted by the said Common Council of the said City of San Diego, California, this 6th day of January 1908, by the following vote, to-wit:
 AYES---Councilmen Dodson, Woolman, Palmer, Kelly, McNeill, Creelman, Northrup, Woods and Goldkamp.
 NOES---None.
 ABSENT-None.

L.A. CREELMAN,

President of the Common Council of the
 City of San Diego, California.

I HEREBY CERTIFY that the above and foregoing Resolution of Intention was passed by the Common Council of the said City of San Diego, at the time and by the vote above stated.

J.T. BUTLER,

(SEAL)

City Clerk of the City of San Diego, California, and Ex-Officio
 Clerk of the Common Council of the City of San Diego.

By PERCY L. DAY, Deputy.

I HEREBY APPROVE the foregoing resolution this 9 day of January, 1908.

JNO. F. FORWARD,

Mayor of the City of San Diego, California.

I Hereby Certify that the above and foregoing is a full, true and correct copy of Resolution No. 3839 of the resolutions of the City of San Diego, California, as adopted by the Common Council of said city on the 6th day of January, 1908, and as approved by the Mayor of said city on the 9th day of January, 1908.

J. T. BUTLER,

City Clerk of the City of San Diego, California.

By H. C. Hensley, Deputy.

R E S O L U T I O N N O. 3 8 4 0.

BE IT RESOLVED, By the Common Council of the City of San Diego, as follows:

That the Board of Public Works be and it is hereby authorized and directed to purchase \$50.00 worth of postage stamps for the use of the various departments of the

city government.

I Hereby Certify that the above and foregoing is a full, true and correct copy of Resolution No.3840 of the resolutions of the City of San Diego, California, as adopted by the Common Council of said city on the 13th day of January, 1908..

J.T.BUTLER,

City Clerk of the City of San Diego, California.

By H.C. Hensley, Deputy.

R E S O L U T I O N N O. 3 8 4 1.

BE IT RESOLVED, By the Common Council of the City of San Diego, as follows:

That the petition of Otto Jungk for permission to remove three trees from in front of No.4165 University Boulevard, and one tree from in front of No.1150 Second street, be, and the same is hereby, granted, and said petitioner is hereby authorized to remove said trees.

I Hereby Certify that the above and foregoing is a full, true and correct copy of Resolution No.3841 of the resolutions of the City of San Diego, California, as adopted by the Common Council of said city on the 13th day of January, 1908.

J.T.BUTLER,

City Clerk of the City of San Diego, California.

By H.C. Hensley, Deputy.

R E S O L U T I O N N O. 3 8 4 2.

BE IT RESOLVED, By the Common Council of the City of San Diego, as follows:

That permission be and it is hereby granted to Mrs.B.W.Murray to maintain on D street between Fifth and Sixth streets an electric light sign 8 feet in length and 12 feet in width and displaying on each side thereof the words "Hotel New York;" Provided that said sign be so constructed as to allow of its being swung back against the building when not in use..

I Hereby Certify that the above and foregoing is a full, true and correct copy of Resolution No.3842 of the resolutions of the City of San Diego, California, as adopted by the Common Council of said city on the 13th day of January, 1908..

J.T.BUTLER,

City Clerk of the City of San Diego, California.

By H.C. Hensley, Deputy.

R E S O L U T I O N N O. 3 8 4 3.

BE IT RESOLVED, By the Common Council of the City of San Diego, as follows:

That permission be and it is hereby granted to Levi Remick to sell trinkets, such as shoe-strinks, lead pencils, collar-buttons, etc., upon some specified street intersection in the City of San Diego, California, without the payment of a license; such street-intersection to be designated by the Chief of Police of said city of San Diego.

I Hereby Certify that the above and foregoing is a full, true and correct copy of Resolution No.3843 of the resolutions of the City of San Diego, California, as adopted by the Common Council of said city on the 13th day of January, 1908.

J.T.BUTLER,

City Clerk of the City of San Diego, California.

By H.C. Hensley, Deputy.

R E S O L U T I O N N O. 3 8 4 4.

BE IT RESOLVED, By the Common Council of the City of San Diego, as follows:

That the city engineer of said city furnish to this common council a list of the elevations to change the grade of "A" street between the east line of Twenty-sixth street and a point 260 feet east of the east line of Twenty-seventh street to such grade as in his judgment will be most advisable.

I Hereby Certify that the above and foregoing is a full, true and correct copy of Resolution No.3844 of the resolutions of the City of San Diego, California, as adopted by the Common Council of said city on the 13th day of January, 1908.

J.T.BUTLER,

City Clerk of the City of San Diego, California.

By H.C. Hensley, Deputy.

R E S O L U T I O N N O. 3 8 4 5.

BE IT RESOLVED, By the Common Council of the City of San Diego, as follows:

That the petition of George J. Magly asking that the City Engineer of the City of San Diego, California, be directed to locate the corner at Nash avenue and Wightman street in said City of San Diego, be, and the same is hereby, granted, and the said city engineer is hereby authorized and directed to set the corners at the intersection of said streets.

I Hereby Certify that the above and foregoing is a full, true and correct copy of Resolution No. 3845 of the resolutions of the City of San Diego, California, as adopted by the Common Council of said city on the 13th day of January, 1908.

J.T.BUTLER,

City Clerk of the City of San Diego, California.

By H.C. Hensley, Deputy.

R E S O L U T I O N N O. 3 8 4 6.

BE IT RESOLVED, By the Common Council of the City of San Diego, as follows:

That the City Engineer of said City is hereby directed to furnish to this Common Council the proper elevations to establish the grade of Curlew street from the south line of Laurel street to the north line of Maple street, or from the most northerly point where said grade of Curlew street is now established to the said north line of Maple street.

I Hereby Certify that the above and foregoing is a full, true and correct copy of Resolution No.3846 of the resolutions of the City of San Diego, California, as adopted by the Common Council of said city on the 13th day of January, 1908..

J.T.BUTLER,

City Clerk of the City of San Diego, California.

By H.B. Hensley, Deputy.

R E S O L U T I O N N O. 3 8 4 7.

BE IT RESOLVED, By the Common Council of the City of San Diego, as follows:

That the City Engineer of said City is hereby directed to furnish to this Common Council the proper elevations to establish the grade of Brant street from the most northerly point at which the grade of said Brant street is now established, to the north line of Maple street, in said City.

I Hereby Certify that the above and foregoing is a full, true and correct copy of Resolution No.3847 of the resolutions of the City of San Diego, California, as adopted by the Common Council of said city on the 13th day of January, 1908..

J.T.BUTLER,

City Clerk of the City of San Diego, California.

By H.B. Hensley, Deputy.

R E S O L U T I O N N O. 3 8 4 8.

BE IT RESOLVED, By the Common Council of the City of San Diego, as follows:

That the City Engineer of said City is hereby directed to furnish to this Common Council the proper elevations to establish the grade of State street from the most northerly point on said State street that such grade is now established, to the north line of Maple street, in said City of San Diego.

I Hereby Certify that the above and foregoing is a full, true and correct copy of Resolution No.3848 of the resolutions of the City of San Diego, California, as adopted by the Common Council of said City on the 13th day of January, 1908..

J.T.BUTLER,

City Clerk of the City of San Diego, California.

By H.B. Hensley, Deputy

R E S O L U T I O N N O. 3 8 4 9.

BE IT RESOLVED, By the Common Council of the City of San Diego, as follows:

That the City Engineer of said City is hereby directed to furnish to this Common Council the proper elevations to establish the grade of Union street from the most northerly point on said Union street on which said grade is now established, to the north line of Maple street, in said City of San Diego.

I Hereby Certify that the above and foregoing is a full, true and correct copy of Resolution No. 3849, of the resolutions of the City of San Diego, California, as adopted by the Common Council of said City on the 13th day of January, 1908.

J. T. BUTLER,

City Clerk of the City of San Diego, California.


By H. C. Hensley, Deputy.

R E S O L U T I O N N O. 3 8 5 0.

BE IT RESOLVED, By the Common Council of the City of San Diego, as follows:

That the City Engineer of said City is hereby directed to furnish to this Common Council the proper elevations to establish the grade of Horton avenue from its southernmost terminus to the north line of Maple street, in said City of San Diego.

I hereby certify that the above and foregoing is a full, true and correct copy of Resolution No. 3850 of the resolutions of the City of San Diego, California, as adopted by the Common Council of the said City on the 13th day of January, 1908.



City Clerk of the City of San Diego, California.

R E S O L U T I O N N O. 3 8 5 1.

BE IT RESOLVED, By the Common Council of the City of San Diego as follows:

That the City Engineer of said City is hereby directed to furnish to this Common Council the proper elevations to establish the grade of Maple street from the westernmost point on said Maple street where its grade is now established, to the East line of India street in said City of San Diego.

I hereby certify that the above and foregoing is a full, true and correct copy of Resolution No. 3851, of the Resolutions of the City of San Diego, California, as adopted by the Common Council of the said City on the 13th day of January, 1908.



City Clerk of the City of San Diego, California.

R E S O L U T I O N N O . 3 8 5 2 .

BE IT RESOLVED, By the Common Council of the City of San Diego, as follows:

That the City Engineer of said City is hereby directed to furnish the proper elevations to establish the grade of Laurel street from the westernmost point on said Laurel street where its grade is now established, to the east line of India street, in said City of San Diego.

I hereby certify that the above and foregoing is a full true and correct copy of Resolution No. 3852, of the Resolutions of the City of San Diego, California, as adopted by the Common Council of the said City on the 13th day of January, 1908.


City Clerk of the City of San Diego, California.

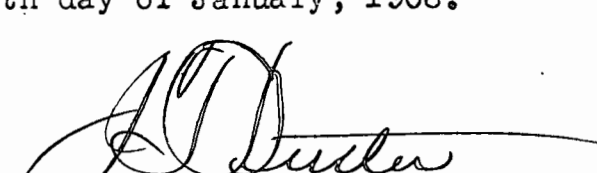
R E S O L U T I O N N O . 3 8 5 3 .

BE IT RESOLVED, By the Common Council of the City of San Diego as follows:

That the City Engineer of the City of San Diego, California, be and he is hereby authorized and directed to furnish to this Common Council a careful estimate of the number of cubic yards of excavation and the number of cubic yards of embankment necessary to bring Union street in the City of San Diego, California, from the north line of Ivy street to the north line of Laurel street, including the sidewalks thereof, to its official grade and cross-section, including all intersections of the said Union street and the sidewalks thereof with cross-streets and the sidewalks thereof intersecting said Union street between said points and not already graded or ordered graded, excepting such portion of the said Union street and the said intersections of streets between said points required by law to be kept in order or repair by any person or company having railroad tracks thereon.

That said estimate shall be made in duplicate one copy of which shall be kept on file in the office of the ^{said} City Engineer and shall, during office hours be accessible for inspection to any person who may desire to inspect the same; that the said estimate shall include plans, and specifications and estimates of the cost of any and all bridges and culverts which it may be necessary to construct in doing said work.

I hereby certify that the above and foregoing is a full, true and correct copy of Resolution No. 3853, of the Resolutions of the City of San Diego, California, as adopted by the Common Council of the said City on the 13th day of January, 1908.


City Clerk of the City of San Diego, California.

R E S O L U T I O N N O . 3854,

BE IT RESOLVED, By the Common Council of the City of San Diego, as follows:

That it be and is hereby determined by this Common Council that "J" street from the east line of Sixth street to the west line of Twelfth street be improved between said points by the construction of sidewalks and curbs thereon, in accordance with the specifications for such work as contained in Ordinance No. 1140, approved June 17th, 1902.


That the owners of property fronting upon said street between said points shall have until the 4th day of May, 1908, within which to construct sidewalks and curbs thereon at private contract.

That the City Engineer be and he is hereby authorized and directed to prepare a profile of the sidewalks of said street between said points, and furnish to any person applying therefor an estimate of the number of cubic yards of excavation or embankment necessary to bring any portion of the sidewalk of said street to its official grade.

That on said 4th day of May 1908, said City Engineer shall furnish this Council a detailed report showing the amount of sidewalking and curbing yet to be done on said street between said points.

That the City Clerk advertise the fact that said improvement has been decided upon, and that property owners desiring to construct sidewalks and curbs by private contract must complete said work on or before the said 4th day of May, 1908.

I hereby certify that the above and foregoing is a full, true and correct copy of Resolution No. 3854, of the Resolutions of the City of San Diego, California, as adopted by the Common Council of the said City on the 13th day of January, 1908.


City Clerk of the City of San Diego, California.

R E S O L U T I O N N O . 3855.

BE IT RESOLVED, By the Common Council of the City of San Diego, as follows:

That it be and is hereby determined by this Common Council that Franklin Avenue from the south line of "N" street to the west line of 28th street be improved between said points by the construction of sidewalks and curbs thereon, in accordance with the specifications for such work as contained in Ordinance No. 1140, approved June 17th, 1902.

That the owners of property fronting upon said avenue between said points shall have until the 4th day of May, 1908, within which to construct sidewalks and curbs thereon at private contract.

That the City Engineer be and he is hereby authorized and directed to prepare a profile of the sidewalk of said avenue between said points, and furnish to any person applying therefor an estimate of the number of cubic yards of excavation or embankment necessary to bring any portion of the sidewalk of said avenue to its official grade.

That on said 4th day of May, 1908, said City Engineer shall furnish this

Council a detailed report showing the amount of sidewalking and curbing yet to be done on said on said Avenue between said points.

That the City Clerk advertise the fact that said improvement has been decided upon and that property owners desiring to construct sidewalks and curbs by private contract must complete said work on or before the said 4th day of May, 1908.

I hereby certify that the above and foregoing is a full, true and correct copy of Resolution No. 3855, of the Resolutions of the City of San Diego, California, as adopted by the Common Council of the said City on the 13th day of January, 1908.


City Clerk of the City of San Diego, California.

R E S O L U T I O N N O . 3 8 5 6 .

BE IT RESOLVED, By the Common Council of the City of San Diego, as follows:

That it be and is hereby determined by this Common Council that University Avenue from the east line of First street to the west line of Fifth street be improved between said points by the construction of sidewalks and curbs, thereon, in accordance with the specifications for such work as contained in Ordinance No. 1140 approved June, 17th, 1902.


That the owners of property fronting upon said Avenue between said points shall have until the 4th day of May, 1908, within which to construct sidewalks and curbs thereon at private contract.

That the City Engineer be and he is hereby authorized and directed to prepare a profile of the sidewalk of said Avenue between said points, and furnish to any person applying therefor an estimate of the number of cubic yards of excavation or embankment necessary to bring any portion of the sidewalk of said avenue to its official grade.

That on said 4th day of May, 1908, said City Engineer shall furnish this Council a detailed report showing the amount of sidewalking and curbing yet to be done on said Avenue between said points.

That the City Clerk advertise the fact that said improvement has been decided upon, and that property owners desiring to construct sidewalks and curbs by private contract must complete said work on or before the said 4th day of May, 1908.

I hereby certify that the above and foregoing is a full, true and correct copy of Resolution No. 3856, of the Resolutions of the City of San Diego, California, as adopted by the Common Council of the said City on the 13th day of January, 1908.


City Clerk of the City of San Diego, California.

RESOLUTION NO. 3857.

BE IT RESOLVED, By the Common Council of the City of San Diego, as follows:

That it be and is hereby determined by this Common Council that 15th street from the north line of "D" street to the south line of the 1400 Acre Public Park be improved between said points by the construction of sidewalks and curbs thereon, in accordance with the specifications for such work as contained in Ordinance No. 1140, approved June 17th, 1902.

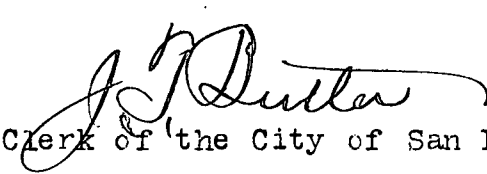
That the owners of property fronting upon said street between said points shall have until the 4th day of May, 1908, within which to construct sidewalks and curbs thereon at private contract.

That the City Engineer be and he is hereby authorized and directed to prepare a profile of the sidewalks of said street between said points, and furnish to any person applying therefor an estimate of the number of cubic yards of excavation or embankment necessary to bring any portion of the sidewalk of said street to its official grade.

That on said 4th day of May, 1908, said City Engineer shall furnish this Council a detailed report showing the amount of sidewalking and curbing yet to be done on said street between said points.

That the City Clerk advertise the fact that said improvement has been decided upon, and that property owners desiring to construct sidewalks and curbs by private contract must complete said work on or before the said 4th day of May, 1908.

I hereby certify that the above and foregoing is a full, true and correct copy of Resolution No. 3857, of the Resolutions of the City of San Diego, California, as adopted by the Common Council of the said City on the 13th day of January, 1908.


City Clerk of the City of San Diego, California.

RESOLUTION NO. 3858.

BE IT RESOLVED, By the Common Council of the City of San Diego, as follows:

That it be and is hereby determined by this Common Council that Union Street from the north line of Grape street to the south line of Ivy street be improved between said points by the construction of sidewalks and curbs thereon, in accordance with the specifications for such work as contained in Ordinance No. 1140, approved June, 17th, 1902.

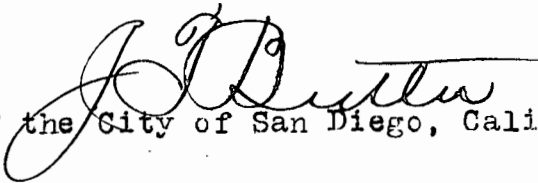
That the owners of property fronting upon said street between said points shall have until the 4th day of May, 1908, within which to construct sidewalks and curbs thereon at private contract.

That the City Engineer be and he is hereby authorized and directed to prepare a profile of the sidewalk of said street between said points, and furnish to any person applying therefor an estimate of the number of cubic yards of excavation or embankment necessary to bring any portion of the sidewalk of said street to its official grade.

That on said 4th day of May, 1908, said City Engineer shall furnish this Council a detailed report showing the amount of sidewalking and curbing yet to be done on said street between said points.

That the City Clerk advertise the fact that said improvement has been decided upon and that property owners desiring to construct sidewalks and curbs by private contract must complete said work on or before the said 4th day of May, 1908.

I hereby certify that the above and foregoing is a full, true and correct copy of Resolution No. 3858, of the Resolutions of the City of San Diego, California, as adopted by the Common Council of the said City on the 13th day of January, 1908.


City Clerk of the City of San Diego, California.

R E S O L U T I O N N O. 3 8 5 9.

OF INTENTION TO CLOSE THE NORTH THIRTY FEET OF
MONTEREY AVENUE, IN THE CITY OF SAN DIEGO,
CALIFORNIA, FROM THE EAST LINE OF EIGHTH STREET
TO THE EAST LINE OF NINTH STREET.

BE IT RESOLVED, By the Common Council of the City of San Diego, as follows:

That it is the intention of the Common Council of the City of San Diego, a municipal corporation in the County of San Diego and State of California, to order the following street work and improvement to be done, to wit:

To close the north thirty feet of Monterey avenue, in the City of San Diego, California, from the east line of Eighth street to the east line of Ninth street.

And that it is not deemed necessary that any land be taken therefor.

That the district of lands to be affected and benefited by said work and improvement and to be assessed to pay the damages, costs and expenses thereof is included within the following exterior boundaries, to wit:

Beginning at the southeast corner of lot 44 of Fleischer's Addition to the City of San Diego, California, running thence in a northerly direction along the division line between lots 44 and 45 of said addition to the northeast corner of said lot 44, thence in a westerly direction along the northerly line of lots 44, 43 and 42 in said addition to the northwest corner of lot 42, thence southerly along the westerly line of lots 42, 41, 40, 39, 38 and 37 of said addition to the southwest corner of lot 37, thence easterly along the southerly line of lots 37, 43, and 44 of said addition to the place of beginning, all as per the official map of said Fleischer's Addition on file in the office of the County Recorder of the County of San Diego, State of California, the same being a subdivision of the west half of Pueblo Lot 1117 of the Pueblo lands of the City of San Diego, California.

That the SAN DIEGO UNION AND DAILY BEE, a daily newspaper published and circulated, and of general circulation, in the said City of San Diego, be and it is hereby designated as the newspaper in which the Street Superintendent of said City shall cause to be published, in the manner and form required by law, notice of the passage of this Resolution of Intention, and the said Street Superintendent is hereby directed to cause notices of the passage of this resolution to be posted in the manner and form required by law, and to cause a notice similar in substance to be published in said newspaper for a period of ten days in the manner required by law.

Passed and adopted by the said Common Council of the said City of San Diego, California, this 6th day of January 1908, by the following vote, to-wit:
 AYES---Councilmen Dodson, Woolman, Palmer, Kelly, McNeill, Creelman, Northrup, Woods, and Goldkamp.
 NOES---None.
 ABSENT-None.

L.A. CREELMAN,
 President of the Common Council of the
 City of San Diego, California.

I HEREBY CERTIFY that the above and foregoing Resolution of Intention was passed by the Common Council of the said City of San Diego, at the time and by the vote above stated.

(SEAL) J.T. BUTLER,
 City Clerk of the City of San Diego, California, and Ex-Officio
 Clerk of the Common Council of the City of San Diego.
 By PERCY L. DAY, Deputy.

I hereby approve the foregoing resolution this 14th day of January 1908.

JNO. F. FORWARD,
 Mayor of the City of San Diego, California.

I Hereby Certify that the above and foregoing is a full, true and correct copy of Resolution No. 3859, of the resolutions of the City of San Diego, California, as adopted by the Common Council of said city on the 6th day of January, 1908, and as approved by the Mayor of said city on the 14th day of January, 1908.

J.T. BUTLER,
 City Clerk of the City of San Diego, California.

By H. C. Hensley, Deputy.

R E S O L U T I O N N O. 3 8 6 0.

OF INTENTION TO CLOSE ALL THAT PORTION OF THE
 ALLEY KNOWN AS BANCROFT ALLEY LYING EAST OF A
 LINE DRAWN PARALLEL TO AND DISTANT 19.65 FEET
 FROM THE WEST LINE OF SAID ALLEY, SAID BANCROFT
 ALLEY EXTENDING FROM "B" STREET TO "C" STREET
 BETWEEN BLOCK 180 OF HORTON'S ADDITION AND BLOCK
 15 OF GARDNER'S ADDITION TO THE CITY OF SAN DIEGO,
 CALIFORNIA.

BE IT RESOLVED, By the Common Council of the City of San Diego, as follows:

That it is the intention of the Common Council of the City of San Diego, a municipal corporation in the County of San Diego, and State of California, to order the following street work and improvement to be done, to wit:

To close all that portion of the alley known as Bancroft alley lying east of a line drawn parallel to and distant 19.65 feet from the west line of said alley, said Bancroft alley extending from "B" street to "C" street between Block 180 of Horton's Addition and Block 15 of Gardner's Addition to the City of San Diego, California.

And that it is not deemed necessary that any land be taken therefor.

That the district of lands to be affected and benefited by said work and improvement and to be assessed to pay the damages, costs and expenses thereof is included within the following exterior boundaries in said City of San Diego, to wit:

Beginning at the southeast corner of the intersection of Fourteenth and "B" streets and running thence east on the south line of "B" street to its intersection with the west line of Fifteenth street, thence south along the west line of Fifteenth street to an intersection with the north line of "C" street, thence west along the north line of "C" street to an intersection with the east line of Fourteenth street, thence north along the east line of Fourteenth street to the point of beginning, excepting therefrom all public streets, roads, alleys, avenues and highways.

Said Horton's Addition being an addition in the said City of San Diego according to the official map thereof on file in the office of the County Recorder of the County of San Diego, State of California.

Said Gardner's Addition being an addition in the said City of San Diego according to the official map thereof on file in the office of the County Recorder of the County of San Diego, State of California.

That the San Diego Union and Daily Bee a daily newspaper published and circulated, and of general circulation, in the said City of San Diego, be and it is hereby designated as the newspaper in which the Street Superintendent of said City shall cause to be published, in the manner and form required by law, notice of the passage of this Resolution of Intention, and the said Street Superintendent is hereby directed to cause notices of the passage of this resolution to be posted in the manner and form required by law, and to cause a notice similar in substance to be published in said newspaper for a period of ten days in the manner required by law.

Passed and adopted by the said Common Council of the said City of San Diego, California, this 13th day of January, 1908, by the following vote, to-wit:

AYES---Councilmen Dodson, Woolman, Palmer, Kelly, McNeill, Creelman, Woods and Goldkamp.

NOES---None.

ABSENT-Councilman Northrup.

L.A. CREELMAN,

President of the Common Council of the
City of San Diego, California.

I HEREBY CERTIFY that the above and foregoing Resolution of Intention was passed by the Common Council of the said City of San Diego, at the time and by the vote above stated.

J.T. BUTLER,

(SEAL)

City Clerk of the City of San Diego, California, and Ex-Officio
Clerk of the Common Council of the said City of San Diego.

By PERCY L. DAY, Deputy.

I hereby approve the foregoing Resolution this 20 day of January, 1908.

JNO.F.FORWARD,

Mayor of the City of San Diego, California.

I Hereby Certify that the above and foregoing is a full, true and correct copy of Resolution No.3860 of the resolutions of the City of San Diego, California, as adopted by the Common Council of said city on the 13th day of January, 1908, and as approved by the Mayor of said city on the 20th day of January, 1908.

J.T.BUTLER,

City Clerk of the City of San Diego, California.

By H. C. Hensley, Deputy.

R E S O L U T I O N O F I N T E N T I O N N O. 3861.

TO GRADE DEWEY STREET IN THE CITY OF SAN DIEGO, CALIFORNIA,
FROM THE SOUTH LINE OF "N" STREET TO THE NORTHEAST LINE OF
MAIN STREET.

RESOLVED, that it is the intention of the Common Council of the City of San Diego, a municipal corporation in the County of San Diego, State of California, to order the following street work to be done in said City, to-wit:

That Dewey street in the City of San Diego, California, including the sidewalks thereof, from the south line of "N" street to the northeast line of Main street, including all intersections of streets between said points and the sidewalks of such intersections (excepting such portions of the said Dewey street and the said intersections of streets, between said points, required by law to be kept in order or repair by any person or company having railroad tracks thereon, and excepting the intersections of cross-streets, already graded or by this common council already ordered graded, intersecting said Dewey street between said points) be graded to the official grade thereof according to the specifications therefor contained in Ordinance No.2061 of the ordinances of the said City of San Diego, entitled, "An Ordinance Providing Specifications for the Grading of Streets in the City of San Diego, California," approved on the 6th day of June, 1905.

That the contractor or contractors to whom a contract shall be awarded for doing said work shall take and remove from the streets to be graded all surplus dirt and material which may result from the doing of said work.

That all said work shall be done under the direction and to the satisfaction of the superintendent of streets of said city, and the materials used shall be to the satisfaction of said superintendent of streets.

That the work of improvement hereinbefore mentioned is, in the opinion of said city council, of more than local and ordinary public benefit, and the expense of said work or improvement is made chargeable upon the district hereinafter described, and said common council does hereby declare said district to be the district benefited by said work or improvement and to be assessed to pay the costs and expenses thereof. Said district is described as follows, to wit: All that real property lying and being in the said City of San

Diego, and included within the exterior boundary lines described as follows, to wit:

Commencing at a point on the northeasterly line of Main street 300 feet northwesterly from the north corner of the intersection of Dewey street with Main street; thence in a northeasterly direction parallel to and distant 300 feet from the northwesterly line of Dewey street through blocks 95, 129, 141, 177 and 188 of Mannasse & Schiller's Addition and Blocks 188, 226, 239 and 277, San Diego Land & Town Co.'s Addition to the southwest line of Grant avenue; thence in a northeasterly direction to the intersection of the northeast line of said Grant avenue with the division line of lots 19 and 20 of Block 278 of Lincoln Park Addition; thence in a northerly direction following said division line of lots 19 and 20 of Blocks 278 of Lincoln Park Addition to the south line of "N" street; thence in an easterly direction following said south line of "N" street to the southwest corner of the intersection of "N" street with 26th street; thence in a southeasterly direction to the south corner of the intersection of Dewey street with Franklin avenue; thence in a southeasterly direction following the southwest line of Franklin avenue to a point 300 feet southeasterly from said south corner of the intersection of Dewey street with Franklin avenue; thence in a southwesterly direction parallel to and distant 300 feet from the southeasterly line of said Dewey street through Blocks 279, 276, 240, 225, 189, 176, and 142 of San Diego Land & Town Co.'s Addition and Blocks 142, 128 and 96, Mannasse & Schiller's Addition to the northeasterly line of Main street; thence in a northwesterly direction following said northeasterly line of Main street to the point or place of beginning; excepting therefrom all public streets, roads, alleys, avenues and highways.

Said Lincoln Park Addition being according to the official map thereof filed in the office of the County Recorder of said San Diego County January 4th, 1888.

Said Mannasse & Schiller's Addition being according to the official map thereof on file in the office of the County Recorder of said San Diego County.

Said Land & Town Co.'s Addition being according to the official map thereof filed in the office of the County Recorder of said San Diego County October 30th, 1886.

And each of said maps is, by reference thereto, incorporated herein and made a part hereof.

That the San Diego Union and Daily Bee, a daily newspaper published and circulated, and of general circulation, in the said City of San Diego, be and it is hereby designated as the newspaper in which this Resolution of Intention shall be published for two days, and the notice of the passage thereof shall be published for six days in the manner and by the persons required by law.

That the Clerk of the said City of San Diego be and he is hereby directed to post this Resolution of Intention conspicuously for two days on or near the chamber door of the said Common Council, and to cause the same to be published by two insertions in said daily newspaper in the manner required by law.

That the Street Superintendent of the said City of San Diego shall thereupon cause to be conspicuously posted along the line of the said contemplated work, above described, notices of the passage of this resolution, in the manner and in the form required by law and shall also cause a notice similar in substance to be published for six days in said daily newspaper in the manner required by law.

Passed and adopted by the said Common Council of the said City of San Diego, California, this 13th day of January 1908, by the following vote, to-wit:

AYES---Councilmen Dodson, Woolman, Palmer, Kelly, McNeill, Creelman, Woods and Goldkamp.

NOES---None.

ABSENT---Councilman Northrup.

L.A.CREELMAN,

President of the Common Council of the
City of San Diego, California.

I HEREBY CERTIFY that the above and foregoing Resolution of Intention was passed by the Common Council of the said City of San Diego, at the time and by the vote above stated.

(SEAL)

J.T.BUTLER,

City Clerk of the City of San Diego, California, and Ex-Officio
Clerk of the Common Council of the City of San Diego.

By PERCY L. DAY, Deputy.

I hereby approve the foregoing resolution this 20 day of January 1908.

JNO. F. FORWARD,

Mayor of the City of San Diego, California.

I Hereby Certify that the above and foregoing is a full, true and correct copy of Resolution No. 13861, of the resolutions of the City of San Diego, California, as adopted by the Common Council of said city on the 13th day of January, 1908, and as approved by the Mayor of said city on the 20th day of January, 1908.

J.T.BUTLER,

City Clerk of the City of San Diego, California.

By H.C. Hensley, Deputy.

R E S O L U T I O N N O. 3 8 6 2.

OF INTENTION TO SIDEWALK AND CURB ROBINSON
AVENUE, IN THE CITY OF SAN DIEGO, CALIFORNIA,
FROM THE WEST LINE OF EIGHTH STREET TO THE
EAST LINE OF ALBATROSS STREET.

RESOLVED, That it is the intention of the Common Council of the City of San Diego, a municipal corporation in the County of San Diego, State of California, to order the following street work to be done in said city, to wit:

That Robinson avenue, in the City of San Diego, California, on both sides thereof, from the west line of Eighth street to the east line of Albatross street, including both sides of all intersections of streets between said points (excepting where already sidewalked with concrete at the time of the adoption of this resolution of intention and also excepting such portions of said Robinson avenue and the said intersections of streets between said points required by law to be kept in order or repair by any person or company having railroad tracks thereon) be sidewalked with concrete, the base or foundation of which shall be three inches in thickness and composed of one part, by volume, of Portland cement, two parts of sand and four parts of gravel, according to specifications therefor contained in Ordinance No. 1140 of the ordinances of said City of San Diego, entitled, "An Ordinance Prescribing Specifications for Sidewalking and Curbing in the City of San Diego, California", approved on the 17th day of June, 1902, now on file in the office of the

Clerk of the said City of San Diego.

Also that the said Robinson avenue, on both sides thereof, from the said west line of Eighth street to the east line of Albatross street, including both sides of all intersections of streets between said points (excepting where already curbed with concrete or natural stone, at the time of the adoption of this resolution of intention and also excepting such portions of the said Robinson avenue and the said intersections of streets between said points required by law to be kept in order or repair by any person or company having railroad tracks thereon) be curbed with concrete according to the specifications therefor contained in said Ordinance No. 1140.

That the San Diego Union and Daily Bee, a daily newspaper published and circulated, and of general circulation, in the said City of San Diego, be and it is hereby designated as the newspaper in which this Resolution of Intention shall be published for two days, and the notice of the passage thereof shall be published for six days in the manner and by the persons required by law.

That the Clerk of the said City of San Diego be and he is hereby directed to post this Resolution of Intention conspicuously for two days on or near the chamber door of the said Common Council, and to cause the same to be published by two insertions in said daily newspaper in the manner required by law.

That the Street Superintendent of the said City of San Diego shall thereupon cause to be conspicuously posted along the line of the said contemplated work, above described, notices of the passage of this resolution, in the manner and in the form required by law and shall also cause a notice similar in substance to be published for six days in said daily newspaper in the manner required by law.

Passed and adopted by the said Common Council of the said City of San Diego, California, this 13th day of January, 1908, by the following vote, to-wit:

AYES---Councilmen Dodson, Woolman, Palmer, Kelly, McNeill, Creelman, Woods and Goldkamp.

NOES---None.

ABSENT-Councilman Northrup.

L.A. CREELMAN,

President of the Common Council of the
City of San Diego, California.

I HEREBY CERTIFY that the above and foregoing Resolution of Intention was passed by the Common council of the said City of San Diego, at the time and by the vote above stated.

J.T. BUTLER,

(SEAL)

City Clerk of the City of San Diego, California, and Ex-Officio
Clerk of the Common Council of the City of San Diego.

By PERCY L. DAY, Deputy.

I hereby approve the foregoing resolution this 20 day of January 1908.

JNO. F. FORWARD,

Mayor of the City of San Diego, California.

I Hereby Certify that the above and foregoing is a full, true and correct copy of Resolution No. 3862, of the resolutions of the City of San Diego, California, as adopted by the Common Council of said city on the 13th day of January, 1908, and as approved by the

Mayor of said City of the 20th day of January, 1908.

J.T.BUTLER,

City Clerk of the City of San Diego, California.

By H. G. Hensley, Deputy.

R E S O L U T I O N N O. 3 8 6 3.

OF INTENTION TO SIDEWALK AND CURB SEVENTEENTH
STREET, IN THE CITY OF SAN DIEGO, CALIFORNIA,
FROM THE SOUTH LINE OF "H" STREET TO THE NORTH
LINE OF "N" STREET.

RESOLVED, That it is the intention of the Common Council of the City of San Diego, a municipal corporation in the County of San Diego, State of California, to order the following street work to be done in said city, to wit:

That Seventeenth street, in the City of San Diego, California, on both sides thereof, from the south line of "H" street to the north line of "N" street, including both sides of all intersections of streets between said points (excepting where already sidewalked with concrete at the time of the adoption of this resolution of intention and also excepting such portions of said Seventeenth street and the said intersections of streets between said points required by law to be kept in order or repair by any person or company having railroad tracks thereon) be sidewalked with concrete, the base or foundation of which shall be three inches in thickness and composed of one part, by volume, of Portland cement, two parts of sand and four parts of gravel, according to specifications therefor contained in Ordinance No. 1140 of the ordinances of said City of San Diego, entitled, "An Ordinance Prescribing Specifications for Sidewalking and Curbing in the City of San Diego, California", approved on the 17th day of June, 1902, now on file in the office of the Clerk of the said City of San Diego.

Also that the said Seventeenth street, on both sides thereof, from the said south line of "H" street to the north line of "N" street, including both sides of all intersections of streets between said points (excepting where already curbed with concrete or natural stone, at the time of the adoption of this resolution of intention and also excepting such portions of the said Seventeenth street and the said intersections of streets between said points required by law to be kept in order or repair by any person or company having railroad tracks thereon) be curbed with concrete according to the specifications therefor contained in said Ordinance No. 1140.

That the San Diego Union and Daily Bee, a daily newspaper published and circulated, and of general circulation, in the said City of San Diego, be and it is hereby designated as the newspaper in which this Resolution of Intention shall be published for two days, and the notice of the passage thereof shall be published for six days in the manner and by the persons required by law.

That the Clerk of the said City of San Diego be and he is hereby directed to post this Resolution of Intention conspicuously for two days on or near the chamber door of the said Common Council, and to cause the same to be published by two insertions in said daily newspaper in the manner required by law.

That the Street Superintendent of the said City of San Diego shall thereupon cause to be conspicuously posted along the line of the said contemplated work, above described, notices of the passage of this resolution, in the manner and in the form required by law and shall also cause a notice similar in substance to be published for six days in said daily newspaper in the manner required by law.

Passed and adopted by the said Common Council of the said City of San Diego, California, this 13th day of January, 1908, by the following vote, to-wit:

AYES---Councilmen Dodson, Woolman, Palmer, Kelly, McNeill, Creelman, Woods, and Goldkamp.

NOES---None.

ABSENT-Councilman Northrup.

L.A. CREELMAN,

President of the Common Council of the
City of San Diego, California..

I HEREBY CERTIFY that the above and foregoing Resolution of Intention was passed by the Common Council of the said City of San Diego, at the time and by the vote above stated.

J.T. BUTLER,

(SEAL)

City Clerk of the City of San Diego, California, and Ex-Officio
Clerk of the Common Council of the City of San Diego.

By PERCY L. DAY, Deputy.

I hereby approve the foregoing resolution this 20 day of January 1908.

JNO. F. FORWARD,

Mayor of the City of San Diego, California.

I Hereby certify that the above and foregoing is a full, true and correct copy of Resolution No. 3863 of the resolutions of the City of San Diego, California, as adopted by the Common Council of said city on the 13th day of January, 1908, and as approved by the Mayor of said City on the 20th day of January, 1908.

J.T. BUTLER,

City Clerk of the City of San Diego, California.

By H. C. Hensley, Deputy.

R E S O L U T I O N N O. 3 8 6 4.

OF INTENTION TO SIDEWALK AND CURB FOURTEENTH
STREET, IN THE CITY OF SAN DIEGO, CALIFORNIA,
FROM THE NORTH LINE OF "I" STREET TO THE SOUTH
LINE OF THE FOURTEEN HUNDRED ACRE PUBLIC PARK.

RESOLVED, That it is the intention of the Common Council of the City of San Diego, a municipal corporation in the County of San Diego, State of California, to order the following street work to be done in said city, to wit:

That Fourteenth street, in the City of San Diego, California, on both sides thereof, from the north line of "I" street to the south line of the Fourteen Hundred Acre

Public Park, including both sides of all intersections of streets between said points (excepting where already sidewalked with concrete at the time of the adoption of this resolution of intention and also excepting such portions of said Fourteenth street and the said intersections of streets between said points required by law to be kept in order or repair by any person or company having railroad tracks thereon) be sidewalked with concrete, the base or foundation of which shall be three inches in thickness and composed of one part, by volume, of Portland cement, two parts of sand, and for parts of gravel, according to specifications therefor contained in Ordinance No. 1140 of the ordinances of said City of San Diego, entitled, "An Ordinance Prescribing Specifications for Sidewalking and Curbing in the City of San Diego, California", approved on the 17th day of June, 1902, now on file in the office of the Clerk of the said City of San Diego.

Also that the said Fourteenth street, on both sides thereof, from the said north line of "I" street to the south line of the Fourteen Hundred Acre Public Park, including both sides of all intersections of streets between said points (excepting where already curbed with concrete or natural stone at the time of the adoption of this resolution of intention and also excepting such portions of the said Fourteenth street and the said intersections of streets between said points required by law to be kept in order or repair by any person or company having railroad tracks thereon) be curbed with concrete according to the specifications therefor contained in said Ordinance No. 1140.

That the San Diego Union and Daily Bee, a daily newspaper published and circulated, and of general circulation, in the said City of San Diego, be and it is hereby designated as the newspaper in which this Resolution of Intention shall be published for two days, and the notice of the passage thereof shall be published for six days in the manner and by the persons required by law.

That the Clerk of the said City of San Diego be and he is hereby directed to post this Resolution of Intention conspicuously for two days on or near the chamber door of the said Common Council, and to cause the same to be published by two insertions in said daily newspaper in the manner required by law.

That the Street Superintendent of the said City of San Diego shall thereupon cause to be conspicuously posted along the line of the said contemplated work, above described, notices of the passage of this resolution, in the manner and in the form required by law and shall also cause a notice similar in substance to be published for six days in said daily newspaper in the manner required by law.

Passed and adopted by the said Common Council of the said City of San Diego, California, this 13th day of January 1908, by the following vote, to-wit:

AYES---Councilmen Dodson, Woolman, Palmer, Kelly, McNeill, Creelman, Woods and Goldkamp.

NOES---None.

ABSENT-Councilman Northrup.

L.A. CREELMAN,

President of the Common Council of the
City of San Diego, California.

I HEREBY CERTIFY that the above and foregoing Resolution of Intention was passed by the Common Council of the said City of San Diego, at the time and by the vote above stated.

J.T. BUTLER,

City Clerk of the City of San Diego, California, and Ex-Officio
Clerk of the Common Council of the City of San Diego.

(SEAL)

By PERCY L. DAY, Deputy.

I hereby approve the foregoing resolution this 20 day of January, 1908.

JNO. F. FORWARD,

Mayor of the City of San Diego, California.

I Hereby Certify that the above and foregoing is a full, true and correct copy of Resolution No.3864, of the resolutions of the City of San Diego, California, as adopted by the Common Council of said city on the 13th day of January, 1908, and as approved by the Mayor of said city on the 20th day of January, 1908.

J.T.BUTLER,

City Clerk of the City of San Diego, California.

By H.C. Hensley, Deputy.

R E S O L U T I O N N O. 3 8 6 5.

OF INTENTION TO SIDEWALK AND CURB TENTH STREET,
IN THE CITY OF SAN DIEGO, CALIFORNIA, FROM THE
SOUTH LINE OF "K" STREET TO THE NORTH LINE OF
"N" STREET.

RESOLVED, That it is the intention of the Common Council of the City of San Diego, a municipal corporation in the County of San Diego, State of California, to order the following street work to be done in said city, to wit:

That Tenth street, in the City of San Diego, California, on both sides thereof, from the south line of "K" street to the north line of "N" street, including both sides of all intersections of streets between said points (excepting where already sidewalked with concrete at the time of the adoption of this resolution of intention and also excepting such portions of said Tenth street and the said intersections of streets between said points required by law to be kept in order or repair by any person or company having railroad tracks thereon) be sidewalked with concrete, the base or foundation of which shall be three inches in thickness and composed of one part, by volume, of Portland cement, two parts of sand and four parts of gravel, according to specifications therefor contained in Ordinance No.1140 of the ordinances of said City of San Diego, entitled, "An Ordinance Prescribing Specifications for Sidewalking and Curbing in the City of San Diego, California," approved on the 17th day of June, 1902, now on file in the office of the Clerk of the said City of San Diego.

Also that the said Tenth street, on both sides thereof, from the said south line of "K" street to the north line of "N" street, including both sides of all intersections of streets between said points (excepting where already curbed with concrete or natural stone, at the time of the adoption of this resolution of intention and also excepting such portions of the said Tenth street and the said intersections of streets between said points required by law to be kept in order or repair by any person or company having railroad tracks thereon) be curbed with concrete according to the specifications therefor contained in said Ordinance No.1140.

That the San Diego Union and Daily Bee, a daily newspaper published and circulated, and of general circulation, in the said City of San Diego, be and it is hereby

designated as the newspaper in which this Resolution of Intention shall be published for two days, and the notice of the passage thereof shall be published for six days in the manner and by the persons required by law.

That the Clerk of the said City of San Diego, be and he is hereby directed to post this Resolution of Intention conspicuously for two days on or near the chamber door of the said Common Council, and to cause the same to be published by two insertions in said daily newspaper in the manner required by law.

That the Street Superintendent of the said City of San Diego, shall thereupon cause to be conspicuously posted along the line of the said contemplated work above described, notices of the passage of this Resolution, in the manner and in the form required by law and shall also cause a notice similar in substance to be published for six days in said daily newspaper in the manner required by law.

Passed and adopted by the said Common Council of the said City of San Diego, California, this 13th day of January, 1908, by the following vote, to-wit:

AYES---COUNCILMEN: Dodson, Woolman, Palmer, Kelly, McNeill, Creelman, Woods and Goldkamp.

NOES---NONE

ABSENT-COUNCILMAN Northrup.

L. A. CREELMAN,

President of the Common Council of the City of San Diego,
California.

I hereby certify that the above and foregoing Resolution of Intention was passed by the Common Council of the said City of San Diego, at the time and by the vote above stated.

(SEAL).

J. T. BUTLER,

City Clerk of the City of San Diego, California, and ExOfficio Clerk
of the Common Council of the City of San Diego.


BY PERCY L. DAY, DEPUTY..

I hereby approve the foregoing Resolution this 20 day of January, 1908.

JNO. F. FORWARD,

Mayor of the City of San Diego, California.

I hereby certify that the above and foregoing is a full, true and correct copy of Resolution No. 3865, of the Resolutions of the City of San Diego, California, as adopted by the Common Council of the said City on the 13th day of January, 1908 and as approved by the Mayor of said City on the 20th day of January, 1908.


City Clerk of the City of San Diego, California.

R E S O L U T I O N N O. 3866

OF INTENTION TO SIDEWALK AND CURB FRONT STREET, IN THE CITY OF
SAN DIEGO, CALIFORNIA, FROM THE NORTH LINE OF
FIR STREET TO THE SOUTH LINE OF
KALMIA STREET.

RESOLVED, That it is the intention of the Common Council of the City of San Diego, a municipal corporation in the County of San Diego, State of California, to order the following street work to be done in said City, to-wit:

That Front street, in the City of San Diego, California, on both sides thereof, from the north line of Fir street to the south line of Kalmia street, including both sides of all intersections of streets between said points (excepting where already sidewalked with concrete at the time of the adoption of this resolution of intention and also excepting such portions of said Front street and the said intersections of streets between said points required by law to be kept in order or repair by any person or company having railroad tracks thereon) be sidewalked with concrete, the base or foundation of which shall be three inches in thickness and composed of one part, by volume of Portland cement, two parts of sand and four parts of gravel, according to specifications therefor contained in Ordinance No. 1140 of the ordinances of said City of San Diego, entitled, "An Ordinance Prescribing Specifications for sidewalking and Curbing in the City of San Diego, California", approved on the 17th day of June, 1902, now on file in the office of the Clerk of the said City of San Diego.

Also that the said Front street, on both sides thereof, from the said north line of Fir street to the south line of Kalmia street, including both sides of all intersections of streets between said points, (excepting where already curbed with concrete or natural stone, at the time of the adoption of this resolution of intention, and also excepting such portions of the said Front street and the said intersections of streets between said points required by law to be kept in order or repair by any person or company having railroad tracks thereon) be curbed with concrete according to the specifications therefor contained in said Ordinance No. 1140.

That the San Diego Union and Daily Bee, a daily newspaper published and circulated and of general circulation in the said City of San Diego, be and it is hereby designated as the newspaper in which this Resolution of Intention shall be published for two days, and the notice of the passage thereof shall be published for six days in the manner and by the persons required by law,

That the Clerk of the said City of San Diego be and he is hereby directed to post this Resolution of Intention conspicuously for two days on or near the chamber door of the said Common Council, and to cause the same to be published by two insertions in said daily newspaper in the manner required by law,

That the Street Superintendent of the said City of San Diego, shall thereupon cause to be conspicuously posted along the line of the said contemplated work, above described notices of the passage of this Resolution, in the manner and in the form required by law and shall also cause a notice similar in substance to be published for six days in said daily newspaper in the manner required by law.

Passed and adopted by the said Common Council of the said City of San Diego, California, this 13th day of January, 1908, by the following vote to-wit;

AYES---COUNCILMEN Dodson, Woolman, Palmer, Kelly, McNeill, Creelman, Woods and Goldkamp.

NOES---NONE

ABSENT-COUNCILMAN Northrup.

L. A. CREELMAN,

President of the Common Council of the City of San Diego,
California.

I hereby certify that the above and foregoing Resolution of Intention was passed by the Common Council of the said City of San Diego at the time and by the vote above stated.


(SEAL).

J. T. BUTLER,
City Clerk of the City of San Diego, California, and Ex-Officio
Clerk of the Common Council of the City of San Diego.
BY PERCY L. DAY, DEPUTY.

I hereby approve the foregoing Resolution this 20 day of January, 1908.

JNO. F. FORWARD,
Mayor of the City of San Diego, California.

I hereby certify that the above and foregoing is a full, true and correct copy of Resolution No. 3866, of the Resolutions of the City of San Diego, California, as adopted by the Common Council of the said City on the 13th day of January, 1908 and as approved by the Mayor of said City on the 20th day of January, 1908.


City Clerk of the City of San Diego, California.

R E S O L U T I O N N O. 3 8 6 7.

OF INTENTION TO SIDEWALK AND CURB UNIVERSITY
BOULEVARD, IN THE CITY OF SAN DIEGO, CALIFORNIA,
FROM THE NORTH LINE OF UNIVERSITY AVENUE TO THE
NORTH END OF UNIVERSITY BOULEVARD.

RESOLVED, That it is the intention of the Common Council of the City of San Diego, a municipal corporation in the County of San Diego, State of California, to order the following street work to be done in said city, to wit:

That University Boulevard, in the City of San Diego, California, on both sides thereof, from the north line of University avenue to the north end of University Boulevard, including both sides of all intersections of streets between said points (excepting where already sidewalked with concrete at the time of the adoption of this resolution, ^{of intention} and also excepting such portions of said University Boulevard and the said intersections of streets between said points required by law to be kept in order or repair by any person or company having railroad tracks thereon, and also excepting that portion of said University Boulevard and of streets intersecting therewith between said points, in front of Lots 7, 8 and 9 in Block 190, University Heights) be sidewalked with concrete, the base or foundation of which shall be three inches in thickness and composed of one part, by volume, of Portland cement, two parts of sand and four parts of gravel, according to specifications therefor contained in Ordinance No. 1140 of the ordinances of said City of San

Diego, entitled, "An Ordinance Prescribing Specifications for Sidewalking and Curbing in the City of San Diego, California," approved on the 17th day of June, 1902, now on file in the office of the Clerk of the said City of San Diego.

Also that the said University Boulevard, on both sides thereof, from the said north line of University Avenue to the north end of said University Boulevard, including both sides of all intersections of streets between said points, (excepting where already curbed with concrete or natural stone at the time of the adoption of this resolution of intention, and also excepting such portions of the said University Boulevard and the said intersections of streets between said points required by law to be kept in order or repair by any person or company having railroad tracks thereon, and also excepting that portion of said University Boulevard and of streets intersecting therewith between said points, in front of lots 7, 8 and 9 in Block 190, University Heights) be curbed with concrete according to the specifications therefor contained in said Ordinance No. 1140.

That the San Diego Union and Daily Bee, a daily newspaper published and circulated, and of general circulation, in the said City of San Diego, be and it is hereby designated as the newspaper in which this Resolution of Intention shall be published for two days, and the notice of the passage thereof shall be published for six days in the manner and by the persons required by law.

That the Clerk of the said City of San Diego be and he is hereby directed to post this Resolution of Intention conspicuously for two days on or near the chamber door of the said Common Council, and to cause the same to be published by two insertions in said daily newspaper in the manner required by law.

That the Street Superintendent of the said City of San Diego shall thereupon cause to be conspicuously posted along the line of the said contemplated work, above described, notices of the passage of this resolution, in the manner and in the form required by law and shall also cause a notice similar in substance to be published for six days in said daily newspaper in the manner required by law.

Passed and adopted by the said Common Council of the said City of San Diego, California, this 13th day of January 1908, by the following vote, to-wit:

AYES---Councilmen Dodson, Woolman, Palmer, Kelly, McNeill, Creelman, Woods and Goldkamp.

NOES---None.

ABSENT-Councilman Northrup.

L.A. CREELMAN,

President of the Common Council of the
City of San Diego, California.

I HEREBY CERTIFY that the above and foregoing Resolution of Intention was passed by the Common Council of the said City of San Diego, at the time and by the vote above stated.

J.T. BUTLER,

(SEAL)

City Clerk of the City of San Diego, California, and Ex-Officio
Clerk of the Common Council of the City of San Diego.

By PERCY L. DAY, Deputy.

I hereby approve the foregoing Resolution this 20 day of January 1908.

JNO. F. FORWARD,

Mayor of the City of San Diego, California.

I Hereby Certify that the above and foregoing is a full, true and correct copy

of Resolution No.3867, of the resolutions of the City of San Diego, California, as adopted by the Common Council of said city on the 13th day of January, 1908, and as approved by the Mayor of said city on the 20th day of January, 1908.

J.T.BUTLER,

City Clerk of the City of San Diego, California.

By H. C. Hensley, Deputy.

R E S O L U T I O N N O. 3 8 6 8.

OF INTENTION TO SIDEWALK AND CURB "J" STREET,
IN THE CITY OF SAN DIEGO, CALIFORNIA, FROM THE
EAST LINE OF TWELFTH STREET TO THE WEST LINE OF
SIXTEENTH STREET.

RESOLVED, That it is the intention of the Common Council of the City of San Diego, a municipal corporation in the County of San Diego, State of California, to order the following street work to be done in said city, to wit:

That "J" street, in the city of San Diego, California, on both sides thereof, from the east line of Twelfth street to the west line of Sixteenth street, including both sides of all intersections of streets between said points (excepting where already sidewalked with concrete at the time of the adoption of this resolution of intention and also excepting such portions of said "J" street and the said intersections of streets between said points required by law to be kept in order or repair by any person or company having railroad tracks thereon) be sidewalked with concrete, the base or foundation of which shall be three inches in thickness and composed of one part, by volume, of Portland cement, two parts of sand and four parts of gravel, according to specifications therefor contained in Ordinance No. 1140 of the ordinances of said City of San Diego, entitled, "An Ordinance Prescribing Specifications for Sidewalking and Curbing in the City of San Diego, California", approved on the 17th day of June, 1902, now on file in the office of the Clerk of the said City of San Diego.

Also, that the said "J" street, on both sides thereof, from the said east line of Twelfth street to the west line of Sixteenth street, including both sides of all intersections of streets between said points (excepting where already curbed with concrete or natural stone at the time of the adoption of this resolution of intention and also excepting such portions of the said "J" street and the said intersections of streets between said points required by law to be kept in order or repair by any person or company having railroad tracks thereon) be curbed with concrete according to the specifications therefor contained in said Ordinance No. 1140.

That the San Diego Union and Daily Bee, a daily newspaper published and circulated, and of general circulation, in the said City of San Diego, be and it is hereby designated as the newspaper in which this Resolution of Intention shall be published for two days, and the notice of the passage thereof shall be published for six days in the manner and by the persons required by law.

That the Clerk of the said City of San Diego be and he is hereby directed to post this Resolution of Intention conspicuously for two days on or near the chamber door of the said Common Council, and to cause the same to be published by two insertions in said

daily newspaper in the manner required by law.

That the Street Superintendent of the said City of San Diego shall thereupon cause to be conspicuously posted along the line of the said contemplated work, above described, notices of the passage of this resolution, in the manner and in the form required by law and shall also cause a notice similar in substance to be published for six days in said daily newspaper in the manner required by law.

Passed and adopted by the said Common Council of the said City of San Diego, California, this 13th day of January, 1908, by the following vote, to-wit:

AYES---Councilmen Dodson, Woolman, Palmer, Kelly, McNeill, Creelman, Woods, and Goldkamp.

NOES---None.

ABSENT-Councilman Northrup.

L.A. CREELMAN,

President of the Common Council of the
City of San Diego, California.

I HEREBY CERTIFY that the above and foregoing Resolution of Intention was passed by the Common Council of the said City of San Diego, at the time and by the vote, above stated.

J.T. BUTLER,

(SEAL)

City Clerk of the City of San Diego, California, and Ex-Officio

Clerk of the Common Council of the City of San Diego.

By PERCY L. DAY, Deputy.

I hereby approve the foregoing resolution this 20th day of January, 1908.

JNO. F. FORWARD,

Mayor of the City of San Diego,
California.

I Hereby Certify that the above and foregoing is a full, true and correct copy of Resolution No. 3868, of the resolutions of the City of San Diego, California, as adopted by the Common Council of said city on the 13th day of January, 1908, and as approved by the Mayor of said city on the 20th day of January, 1908.

J.T. BUTLER,

City Clerk of the City of San Diego, California.

By H. C. Hensley, Deputy.

R E S O L U T I O N N O. 3 8 6 9.

OF INTENTION TO SIDEWALK AND CURB SECOND STREET,
IN THE CITY OF SAN DIEGO, CALIFORNIA, FROM THE
NORTH LINE OF QUINCE STREET TO THE SOUTH LINE OF
WALNUT STREET.

RESOLVED, That it is the intention of the Common Council of the City of San Diego, a municipal corporation in the County of San Diego, State of California, to order the following street work to be done in said city, to wit:

That Second street, in the City of San Diego, California, on both sides thereof,

from the north line of Quince street to the south line of Walnut street, including both sides of all intersections of streets between said points, (excepting where already sidewalked with concrete at the time of the adoption of this resolution of intention and also excepting such portions of said Second street and the said intersections of streets between said points required by law to be kept in order or repair by any person or company having railroad tracks thereon) be sidewalked with concrete, the base or foundation of which shall be three inches in thickness and composed of one part, by volume, of Portland cement, two parts of sand and four parts of gravel, according to specifications therefor contained in Ordinance No. 1140 of the ordinances of said City of San Diego, entitled, "An Ordinance Prescribing Specifications for Sidewalking and Curbing in the City of San Diego, California", approved on the 17th day of June, 1902, now on file in the office of the Clerk of the said City of San Diego.

Also that the said Second street, on both sides thereof, from the said north line of Quince street to the south line of Walnut street, including both sides of all intersections of streets between said points (excepting where already curbed with concrete or natural stone at the time of the adoption of this resolution of intention, and also excepting such portions of the said Second street and the said intersections of streets between said points required by law to be kept in order or repair by any person or company having railroad tracks thereon) be curbed with concrete according to the specifications therefor contained in said Ordinance No. 1140.

That the San Diego Union and Daily Bee, a daily newspaper published and circulated, and of general circulation, in the said City of San Diego, be and it is hereby designated as the newspaper in which this Resolution of Intention shall be published for two days, and the notice of the passage thereof shall be published for six days in the manner and by the persons required by law.

That the Clerk of the said City of San Diego be and he is hereby directed to post this Resolution of Intention conspicuously for two days on or near the chamber door of the said Common Council, and to cause the same to be published by two insertions in said daily newspaper in the manner required by law.

That the Street Superintendent of the said City of San Diego shall thereupon cause to be conspicuously posted along the line of the said contemplated work, above described, notices of the passage of this resolution, in the manner and in the form required by law and shall also cause a notice similar in substance to be published for six days in said daily newspaper in the manner required by law.

Passed and adopted by the said Common Council of the said City of San Diego, California, this 13th day of January, 1908, by the following vote, to-wit:

AYES---Councilmen Dodson, Woolman, Palmer, Kelly, McNeill, Creelman, Woods, and Goldkamp.

NOES---None.

ABSENT-Councilman Northrup.

L.A. CREELMAN,

President of the Common Council of the
City of San Diego, California.

I HEREBY CERTIFY that the above and foregoing Resolution of Intention was passed by the Common Council of the said City of San Diego, at the time and by the vote above stated.

J.T. BUTLER,

(SEAL)

City Clerk of the City of San Diego, California, and Ex-Officio
Clerk of the Common Council of the City of San Diego.

By PERCY L. DAY, Deputy.

I hereby approve the foregoing resolution this 20 day of January 1908.

JNO. F. FORWARD,

Mayor of the City of San Diego, California.

I Hereby Certify that the above and foregoing is a full, true and correct copy of Resolution No.3869, of the resolutions of the City of San Diego, California, as adopted by the Common Council of said city, and as approved by the Mayor of said city on the 20th day of January, 1908.

J.T.BUTLER,

City Clerk of the City of San Diego, California.

By H.C. Hensley, Deputy.

R E S O L U T I O N N O. 3 8 7 0.

OF INTENTION TO CHANGE THE GRADE OF SPRUCE STREET,
IN THE CITY OF SAN DIEGO, CALIFORNIA, FROM THE EAST
LINE OF FIRST STREET TO THE WEST LINE OF SECOND STREET.

WHEREAS, the owners of a majority of property affected by the hereinafter proposed changes of grades of Spruce street, between the points thereon hereinafter mentioned, in the City of San Diego, California, have petitioned the Common Council of the said City of San Diego, California, to change the grade thereof at the points thereon hereinafter mentioned, and,

WHEREAS, the said common council hereby finds that said petition contains the names of the owners of a majority of the property to be affected by the said proposed changes of grades and that it is for the public benefit to make said proposed changes of grades and to establish the grades of said street as hereinafter set forth, NOW, THEREFORE,

BE IT RESOLVED, That it is the intention of the Common Council of the City of San Diego, California, to change and establish the grade of said street as follows, to wit:

At the northeast corner of the intersection of Spruce street with First street, the grade elevation to remain at 254.00 feet.

At the southeast corner of the intersection of Spruce street with First street, the grade elevation to remain at 253.00 feet.

At the northwest corner of the intersection of Spruce street with Second street, the grade elevation to remain at 273.00 feet.

At the southwest corner of the intersection of Spruce street with Second street, the grade elevation to remain at 272.00 feet.

And the grade of said Spruce street, between the points thereon hereinbefore mentioned, shall have a uniform ascent and descent, and the center line of said Spruce street shall have an average elevation of the opposite curb grades.

All of said grade elevations to be above the datum line of levels as fixed by Ordinance No.3 of the ordinances of the said City of San Diego, entitled, "An Ordinance Establishing a Datum Line for the Grading of Streets in the City of San Diego, State of California, and Providing for the Manner of Establishing Grades by Ordinance", approved on

the 30th day of June, 1886.

And the district to be benefited by said changes of grades and assessed for the damages, costs and expenses thereof is hereby described and declared to be all that real property situate in the City of San Diego, County of San Diego, State of California, included within the exterior boundary lines described as follows, to wit:

Commencing at a point on the west line of Second street 150 feet north of the northwest corner of the intersection of Second and Spruce streets and running westerly on a line parallel to and distant 150 feet from the north line of Spruce street 200 feet to an intersection with the east line of First street, thence south on the east line of First street to a point 150 feet south of the south line of Spruce street, thence east on a line parallel to and distant 150 feet from the south line of Spruce street 200 feet to the west line of Second street, thence north on the west line of Second street to a point 150 feet north of the north line of Spruce street, being the point of beginning, excepting therefrom all public streets, roads, alleys, avenues and highways.

The City Clerk of said City is hereby directed to cause this Resolution of Intention to be published for ten days in the newspaper in which the official notices of the Common Council of said City are usually printed and published, to-wit: The San Diego Union and Daily Bee, a daily newspaper published and circulated and of general circulation in said City, in every regular issue of said newspaper for said period of ten days, which newspaper is hereby designated as the newspaper in which this Resolution of Intention shall be published in the manner and by the person required by law.

The Superintendent of Streets of said City is hereby ordered and directed, within five days after the first publication of this Resolution, to cause to be conspicuously posted, in the manner and form required by law, within the district herein above designated as the district to be benefited by the proposed change of grade, notice of the passage of this Resolution.

Passed and adopted by the said Common Council of the said City of San Diego, California, this 13th day of January, 1908, by the following vote, to-wit:

AYES---Councilmen Dodson, Woolman, Palmer, Kelly, McNeill, Creelman, Woods and Goldkamp.

NOES ---None.

ABSENT--Councilman Northrup.

L.A.CREELMAN,

President of the Common Council of the
City of San Diego, California.

I HEREBY CERTIFY that the above and foregoing Resolution of Intention was passed by the Common Council of the said City of San Diego, at the time and by the vote above stated.

J.T.BUTLER,

(SEAL)

City Clerk of the City of San Diego, California, and Ex-Officio
Clerk of the Common Council of the City of San Diego.

I hereby approve the foregoing resolution this 20 day of January 1908.

JNO. F. FORWARD,

Mayor of the City of San Diego, California.

I Hereby Certify that the above and foregoing is a full, true and correct copy of Resolution No. 3870 of the resolutions of the City of San Diego, California, as adopted by the Common Council of said City on the 13th day of January, 1908, and as approved by the Mayor of said City on the 20th day of January, 1908.

J.T.BUTLER,

City Clerk of the City of San Diego, California.

By H.C. Hensley, Deputy.


R E S O L U T I O N N O . 3 8 7 1 .

BE IT RESOLVED, By the Common Council of the City of San Diego, as follows:

That the City Engineer of the City of San Diego, California, be and he is hereby authorized and directed to furnish to this Common Council a careful estimate of the number of cubic yards of excavation and the number of cubic yards of embankment necessary to bring Centre street in the City of San Diego, California, from the north line of Robinson avenue to its intersection with Park Boulevard including the sidewalks thereof to its official grade and cross-section including all intersections of the said Centre street and the sidewalks thereof with cross-streets and the sidewalks thereof intersecting said Centre street between said points and not already graded or ordered graded excepting such portion of the said Centre street and the said intersections of streets between said points required by law to be kept in order or repair by any person or company having railroad tracks thereon.

That said estimate shall be made in duplicate, one copy of which shall be kept on file in the office of the ^{said} City Engineer and shall during office hours, be accessible for inspection to any person who may desire to inspect the same; that the said estimate shall include plans and specifications and estimates of the cost of any and all bridges and culverts which it may be necessary to construct in doing said work.

I hereby certify that the above and foregoing is a full, true and correct copy of Resolution No. 3871, of the Resolutions of the City of San Diego, California, as adopted by the Common Council of the said City on the 20th day of January, 1908.


City Clerk of the City of San Diego, California.

R E S O L U T I O N S N O . 3 8 7 2 .

BE IT RESOLVED, By the Common Council of the City of San Diego, as follows:

That the City Engineer of the City of San Diego, California, be and he is hereby authorized and directed to furnish to this Common Council a careful estimate of the number of cubic yards of excavation and the number of cubic yards of embankment necessary to bring Sunset Boulevard in the City of San Diego, California, from the west line of Fort Stockton Drive to the east line of Witherby street, including the sidewalks thereof, to its official grade and cross-section, including all intersections of the said Fort Stockton Drive and the sidewalks thereof with cross-streets and the sidewalks thereof intersecting said Fort Stockton Drive between said points and not already graded or ordered graded, excepting such portion of the said Sunset Boulevard and the said intersections of streets between said points required by law to be kept in order or repair by any person or company having railroad tracks thereon.

That said estimate shall be made in duplicate, one copy of which shall be kept on file in the office of the said City Engineer and shall, during office hours, be accessible for inspection to any person who may desire to inspect the same; that the said estimate shall include plans and specifications and estimates of the cost of any and all culverts which it may be necessary to construct in doing said work.

I hereby certify that the above and foregoing is a full, true and correct copy of Resolution No. 3872, of the Resolutions of the City of San Diego, California, as adopted by the Common Council of the said City on the 20th day of January, 1908.


City Clerk of the City of San Diego, California.

R E S O L U T I O N N O. 3 8 7 3.

BE IT RESOLVED, By the Common Council of the City of San Diego, as follows:

That the City Engineer of the City of San Diego, California, be and he is hereby authorized and directed to furnish to this Common Council a careful estimate of the number of cubic yards of excavation and the number of cubic yards of embankment necessary to bring Fort Stockton Drive in the City of San Diego, California, for its entire length, including the sidewalks thereof to its official grade and cross-section, including all intersections of the said Fort Stockton Drive and the sidewalks thereof with cross-streets and the sidewalks thereof intersecting said Fort Stockton Drive between said points and not already graded or ordered graded, excepting such portion of the said Fort Stockton Drive and the said intersections of streets between said points required by law to be kept in order or repair by any person or company having railroad tracks thereon.

That said estimate shall be made in duplicate, one copy of which shall be kept on file in the office of the said City Engineer and shall, during office hours, be accessible for inspection to any person who may desire to inspect the same; that the said estimate shall include plans and specifications and estimates of the cost of any and all bridges and culverts which it may be necessary to construct in doing said work.

I hereby certify that the above and foregoing is a full, true and correct copy of Resolution No. 3873, of the Resolutions of the City of San Diego, California, as adopted by the Common Council of the said City on the 20th day of January, 1908.


City Clerk of the City of San Diego, California.

R E S O L U T I O N N O. 3 8 7 4.

BE IT RESOLVED, By the Common Council of the City of San Diego, as follows:

That the City Engineer of the City of San Diego, California, be and he is hereby authorized and directed to locate and survey a roadway twenty-five (25) feet in width across Block 2 of North Florence Heights Addition, extending from the west line of Calhoun street to the south line of Hunter street and across Hunter street to the south line of lot 2, North Florence Heights Addition, the northerly line of said road to begin

at a point on the west line of said Calhoun street 75 feet south of the intersection of said west line of Calhoun street with the south line of Hunter street, and to furnish to this Common Council a legal description of that portion of said Block 2, North Florence Heights Addition, necessary to be taken for said roadway.

AND BE IT FURTHER RESOLVED, That the said City Engineer furnish to this Common Council a legal description of that portion of Hunter street to be included in said roadway.

I hereby certify that the above and foregoing is a full, true and correct copy of Resolution No. 3874, of the Resolutions of the City of San Diego, California, as adopted by the Common Council of the said City on the 20th day of January, 1908.



City Clerk of the City of San Diego, California.

RESOLUTION NO. 3875

BE IT RESOLVED, By the Common Council of the City of San Diego, as follows:

That the City Engineer of the City of San Diego, California be and he is hereby directed to furnish to this common council the proper elevations to establish the grade of Goldfinch street from the south line of Redwood street to the north line of Sutter street.

I hereby certify that the above and foregoing is a full, true and correct copy of Resolution No. 3875, of the Resolutions of the City of San Diego, California, as adopted by the Common Council of the said City on the 20th day of January, 1908.



City Clerk of the City of San Diego, California.

RESOLUTION NO. 3876.

BE IT RESOLVED, By the Common Council of the City of San Diego, as follows:

That the City Engineer of the City of San Diego, California, be and he is hereby directed to furnish to this common council the proper elevations to establish the grade of Lewis street from the west line of Randolph street to the east line of Goldfinch street.

I hereby certify that the above and foregoing is a full, true and correct copy of Resolution No. 3876, of the Resolutions of the City of San Diego, California, as adopted by the Common Council of the said City on the 20th day of January, 1908.


City Clerk of the City of San Diego, California.

R E S O L U T I O N N O . 3 8 7 7 .

BE IT RESOLVED, By the Common Council of the City of San Diego, as follows:

That the City Engineer of the City of San Diego, California, be and he is hereby directed to furnish to this common council the proper elevations to establish the grade of Falcon street, in the City of San Diego, California, from the north line of Getti street to the south line of Stockton street.

I hereby certify that the above and foregoing is a full, true and correct copy of Resolution No. 3877, of the Resolutions of the City of San Diego, California, as adopted by the Common Council of the said City on the 20th day of January, 1908.


City Clerk of the City of San Diego, California.

R E S O L U T I O N N O . 3 8 7 8 .

BE IT RESOLVED, By the Common Council of the City of San Diego, as follows:

WHEREAS, by Ordinance No. 2642, the Los Angeles and San Diego Beach Railway Company, a corporation was granted a franchise for a street railway over and upon the route described in said Ordinance in said City of San Diego, California, and,

WHEREAS, by Resolution No. 3802, the time for the completion of the work of constructing said street railway was extended for a period of thirty (30) days from the 8th day of January, 1908, to-wit: until the 7th day of February, 1908, and,

WHEREAS, said Los Angeles and San Diego Beach Railway Company has diligently prosecuted the work of completing said road, and the same is about being completed, with the exception of certain new switches and fittings with which it is necessary to make connections between said road and the track of said Company on Sixth street and "C" street, viz: at the corner of Sixth and "F" streets and at the corner of Fourth and "C" streets and

WHEREAS, it has become necessary to order said switches and fittings, and the same have been ordered from Eastern manufacturers, and

WHEREAS, it will not be possible to obtain said switches and fittings in less than ninety (90) days, and

WHEREAS, it is not deemed advisable that said streets at said corners should be excavated for temporary connections while waiting for the arrival of said switches and fittings, but that it will be for the best interest of the City of San Diego, that an extension be granted to said Company for the purpose of enabling it to obtain said switches and fittings, and to place the same in position.

NOW, THEREFORE, BE IT RESOLVED, by the Common Council of the City of San Diego, as follows:

That the time for the completion of the work of constructing said street railway, be and the same is hereby extended for a period of four (4) calendar months, from the 7th day of February, 1908, to-wit: until the 7th day of June, 1908.

I hereby certify that the above and foregoing is a full, true and correct copy of Resolution No. 3878, of the Resolutions of the City of San Diego, California, as adopted by the Common Council of the said City on the 20th day of January, 1908.



City Clerk of the City of San Diego, California.

R E S O L U T I O N N O. 3 8 7 9.

BE IT RESOLVED, By the Common Council of the City of San Diego, as follows:

That the petition of Bessie Lindsay for permission to remove eight palm trees from in front of lots 1, 2, 3 and 4 in Block 46 of Arnold & Choate's Addition, in the City of San Diego, be granted, and the said Bessie Lindsay is hereby authorized to remove said trees.

I hereby certify that the above and foregoing is a full, true and correct copy of Resolution No. 3879, of the resolutions of the City of San Diego, California, as adopted by the Common Council of the said City on the 20th day of January, 1908.



City Clerk of the City of San Diego, California.

R E S O L L U T I O N N O. 3 8 8 0.

BE IT RESOLVED, By the Common Council of the City of San Diego, as follows:

That Resolution of Intention No. 3867, of the Resolutions of the City of San Diego, California, adopted by this Common Council on the 13th day of January, 1908, to sidewalks and curb University Boulevard from University Avenue to the north end of said University Boulevard, be, and the same is hereby repealed.

I hereby certify that the above and foregoing is a full, true and correct copy of Resolution No. 3880, of the Resolutions of the City of San Diego, California, as adopted by the Common Council of the said City on the 20th day of January, 1908.


City Clerk of the City of San Diego, California.

R E S O L U T I O N N O. 3 8 8 1.

GRANTING PERMISSION TO GRADE JULIAN AVENUE FROM THE SOUTHEAST LINE OF
DEWEY STREET TO A POINT 400 FEET SOUTHEAST OF
SAID SOUTHEAST LINE OF DEWEY STREET,
AT PRIVATE CONTRACT.

BE IT RESOLVED, By the Common Council of the City of San Diego, as follows:

That the petition of the owners of property fronting on Julian avenue between Dewey street and a point 400 feet southeast of the southeast line of Dewey street, in the City of San Diego, California, hereinafter more particularly described, is hereby granted and the persons hereinafter named are authorized to grade, at their own expense Julian avenue between Dewey street and a point 400 feet southeast of the southeast line of Dewey street, in the City of San Diego, to the center line thereof or to the full width thereof and including the sidewalks in front of their respective properties fronting upon said street, said grading to be to the official grade of said street and according to the specifications prescribed by Ordinance No. 2061, of the ordinances of said City, entitled, "AN Ordinance Prescribing Specifications for the Grading of Streets in the City of San Diego, California", approved on the 6th day of June, 1905

The aforesaid persons are named as follows: to-wit:


Harry Shumway, Lucy Coy Swallow, W. T. Hay, E. W. Smith, Elmer E. Gibbs, Chas. Andreson, B. D. Eckenrode, R. A. Pertzborn, H. Schlueberer and F. M. Sylvester.

All of said work to be done under the supervision and to the satisfaction of the Superintendent of Streets of the City of San Diego and to be completed within three months from the date of the passage of this resolution, and thereafter no one shall, under or by virtue of this resolution, have authority, to do any grading upon said street.

That all surplus dirt and material which may be obtained in doing said work shall be removed and deposited at such place or places on the streets of said city as the street superintendent thereof shall hereafter direct.

Provided, further, that as a condition precedent to the taking effect of the permission hereby granted, and before doing any grading upon said street, the aforesaid persons, or so many of them as desire to avail themselves of the permission granted hereby shall execute and file with the clerk of said city a bond (or shall require the contractor or contractors to whom they may award a contract for doing said work to file with the clerk of said city such bond), the same to be in an amount to be fixed by the Mayor of said City and payable to the said city or its assigns, and signed by two good and sufficient sureties to be approved by said Mayor and conditioned that the work to be done upon said street, including the removal of the surplus dirt and deposit of the same as herein provided, shall be completed within three months from the date of the passage of this resolution, and that the same shall be done according to the manner and in all respects as hereinbefore provided; and that upon violation of the conditions of said Bond, or of any of them, the board of public works of said city, shall be authorized to let a contract for the completion of the unfinished portion of said work, and upon the completion thereof, the said city, its successors or assigns, shall recover all damages, costs and expenses incurred by the completion thereof and the advertising and awarding of the contract to complete the same, not exceeding the amount fixed in said bond as the penalty thereof.

I hereby certify that the above and foregoing is a full, true and correct copy of Resolution No. 3881, of the Resolutions of the City of San Diego, California, as adopted by the Common Council of the said City on the 20th day of January, 1908.


City Clerk of the City of San Diego, California.

R E S O L U T I O N N O . 3 8 8 2 .

GRANTING PERMISSION TO GRADE A PORTION OF REDWOOD STREET AT
PRIVATE CONTRACT.

BE IT RESOLVED, By the Common Council of the City of San Diego, as follows:

That the petition of the owners of property fronting on Redwood street between Horton Avenue and Union street in the City of San Diego, California, hereinafter more particularly described, is hereby granted, and the persons hereinafter named are authorized to grade, at their own expense, Redwood street between Horton Avenue and Union street, in the City of San Diego, to the center line thereof or to the full width thereof and including the sidewalks in front of their respective properties fronting upon said street as hereinafter more particularly set forth, said grading to be to the official grade of said street and according to the specifications prescribed by Ordinance No. 2061 of the ordinances of said city, entitled, "An Ordinance Prescribing Specifications for the Grading of Streets in the City of San Diego, California", approved on the 6th day of June, 1905.

The aforesaid persons are named as follows, and the property fronting upon said Redwood street owned by each of them is set after their respective names, as follows, to-wit:

John B. Osborn,	Lots 6 and 7, Block 124;
Nap J. Roy,	Lots 1 and 12, Block 113;

all of said lots and blocks being in Middletown, an addition in the City of San Diego, California, according to the map thereof on file in the office of the County Clerk of San Diego, County, California, in the case of Baldwin, et al., v. Coutts, et al.

All of said work to be done under the supervision and to the satisfaction of the Superintendent of Streets of the City of San Diego, and to be completed within three months from the date of the passage of this resolution, and thereafter no one shall, under or by virtue of this resolution, have authority to do any grading upon said street.

That all surplus dirt and material which may be obtained in doing said work shall be removed and deposited at such place or places on the streets in said City as the street superintendent thereof shall hereafter direct.

Provided, further, that as a condition precedent, to the taking effect of the permission hereby granted, and before doing any grading upon said street, the aforesaid persons shall execute and file with the clerk of said City a bond (or shall require the contractor or contractors to whom they may award a contract for doing said work to file with the Clerk of said City such bond), the same to be in an amount to be fixed by the Mayor of said City and payable to the said city or its assigns, and signed by two good and suffi-

ent sureties, to be approved by said Mayor and conditioned that the work to be done upon said street, including the removal of the surplus dirt and deposit of the same as herein provided shall be completed within three months from the date of the passage of this resolution, and that the same shall be done according to the manner and in all respects as hereinbefore provided; and that upon violation of the conditions of said bond, or of any of them, the Board of Public Works of said city shall be authorized to let a contract for the completion of the unfinished portion of said work, and upon the completion thereof, the said city, its successors or assigns shall recover all damages, costs and expenses incurred by the completion thereof and the advertising and awarding of the contract to complete the same, not exceeding the amount fixed in said bond as the penalty thereof.

I hereby certify that the above and foregoing is a full, true and correct copy of Ordinance No. 3882, of the Ordinances of the City of San Diego, California, as adopted by the Common Council of the said City on the 20th day of January, 1908.


City Clerk of the City of San Diego, California.

R E S O L U T I O N N O . 3 8 8 3 .

WHEREAS, the Superintendent of Streets of San Diego, California, under proceedings taken by the Common Council of the City of San Diego, California, entered into a contract with the Barber Asphalt Paving Company, a corporation, on the 3rd day of July, 1907, for the construction of certain work, including the paving, construction of culverts and gutter bridges, on Fifth street in the City of San Diego, California, from the south line of "A" street to the south line of University Avenue, as described in said contract now on file in the office of the Superintendent of Streets of said City of San Diego; and,

WHEREAS, said work has been performed, and,

WHEREAS, an assessment roll, diagram, warrant and certificate for said work have been made and recorded in the office of the said Superintendent of Streets; and

WHEREAS, certain persons feeling aggrieved in relation thereto and who have made objection to the correctness and legality of the assessment and other acts, determinations and proceedings of the said Superintendent of Streets, have appealed to this Common Council, and filed the same with the Clerk of said City of San Diego, which appeals are endorsed as follows:

First: "Document No. 20415, Filed Dec. 17, 1907 J. T. Butler, City Clerk. Appeal C. H. Rippey from Assessment of Supt. of Streets for paving 5th street"

Second "Document No. 21048 Filed Jan. 4, 1908 J. T. Butler, City Clerk, Appeal from assessment of the Street Superintendent for paving 5th street".

Third "Document No. 21132, Filed Jan. 8-1908 J. T. Butler, City Clerk appeal from assessment St. Supt. for paving 5th streets".

Fourth "Document No. 21177 Filed Jan. 11, 1908 J. T. Butler, City Clerk Appeal of Mrs. A. Blockman et al. from assessment of Street Supt. for the paving of 5th street".

Fifth. "Document No. 21193, Filed Jan 13-1908 J. T. Butler, City Clerk, Appeal


Sam'l I. Fox-from assessment of Street Supt. for the paving of 5th street", and

WHEREAS, the law requires that notice of the time and place of the hearing of said appeals, briefly referring to the work contracted to be done, and to the acts, determination or proceedings objected to or complained of, shall be published for five days; NOW, THEREFORE:

BE IT RESOLVED, By the Common Council of the City of San Diego, as follows:

That the hearing of each and every one of the said appeals and of all appeals or objections filed to the performance of said work or to the correctness or legality of the assessment or other act, determination or proceeding of the Superintendent of Streets, relative to the paving of and work on Fifth Street, or of any person claiming that the work has not been performed according to the contract in a good and substantial manner, or any other appeal or objection of any and every kind made to this Common Council, or filed in the office of the Clerk of said City of San Diego, be and the same is hereby set for hearing by the Common Council for the 27th day of January, 1908, at the hour of 8:30 o'clock P. M. in the Council Chamber of this Common Council, and that notice of the time and place of said hearing, briefly referring to the work contracted to be done or other subject of appeal, and to the acts, determinations or proceedings so objected to or so complained of, shall be published for Five days in the City Official newspaper of said City of San Diego, to-wit: the San Diego Union and Daily Bee, before the said 27th day of January, 1908, and that the City Clerk of the said City of San Diego, be and he is hereby authorized and directed to cause such notice of the time and place of said hearing to be published in said newspaper as aforesaid, in all respects as required by law.

I hereby certify that the above and foregoing is a full, true and correct copy of Resolution No. 3883, of the Resolutions of the City of San Diego, California, as adopted by the Common Council of the said City on the 20th day of January, 1908.


City Clerk of the City of San Diego, California.

RESOLUTION NO. 3884.

BE IT RESOLVED, By the Common Council of the City of San Diego, as follows:

That permission be and it is hereby granted Thomas J. Downs to sell small articles on the streets of the City of San Diego, California, without the payment of a license therefor provided that he confine such business to such place or places as the Chief of Police of said City may designate.

I hereby certify that the above and foregoing is a full, true and correct copy of Resolution No. 3884, of the Resolutions of the City of San Diego, California, as adopted by the Common Council of the said City on the 20th day of January, 1908.



City Clerk of the City of San Diego, California.

RESOLUTION NO. 3885.

BE IT RESOLVED, By the Common Council of the City of San Diego, as follows:

That Albert Wuest be and he is hereby granted permission to maintain an Electric sign at No. 1128 "D" street, in the City of San Diego, California, said sign to be 13 feet in length by 2 feet in width and display the words "PLAZA BAR" Provided said sign be at least 12 feet above the sidewalks and be so constructed as to allow of its being swung back against the building when necessary.

I hereby certify that the above and foregoing is a full, true and correct copy of Resolution No. 3885, of the Resolutions of the City of San Diego, California, as adopted by the Common Council of the said City on the 20th day of January, 1908.


City Clerk of the City of San Diego, California.

RESOLUTION NO. 3886

BE IT RESOLVED, By the Common Council of the City of San Diego, as follows:

That the Central Christian Church be and it is hereby granted permission to place a banner across Fifth street, at the intersection of "D" street, said banner to bear words announcing Religious Services at the Armory at the Corner of Thirteenth and "G" streets and to maintain said banner at said place during the period of such services.

I hereby certify that the above and foregoing is a full, true and correct copy of Resolution No. 3886, of the Resolutions of the City of San Diego, California, as adopted by the Common Council of the said City on the 20th day of January, 1908.


City Clerk of the City of San Diego, California.

RESOLUTION NO. 3887.

BE IT RESOLVED, By the Common Council of the City of San Diego, as follows:

That it be and is hereby determined by this Common Council that University Boulevard from the north line of University Avenue to the north end of University Boulevard be improved between said points by the construction of sidewalks and curbs thereof, in accordance with the specifications for such work as contained in Ordinance No. 1140 approved June 17th, 1902.


That the owners of property fronting upon said boulevard between said points shall have until the 2nd day of March, 1908, within which to construct sidewalks and curbs thereon at private contract.

That the City Engineer be and he is hereby authorized and directed to prepare a profile of the sidewalk of said boulevard between said points, and furnish to any person applying therefor an estimate of the number of cubic yards of excavation or embankment necessary to bring any portions of the sidewalk of said boulevard to its official grade.

That on said 2nd day of March, 1908, said City Engineer shall furnish this Council a detailed report showing the amount of sidewalking and curbing yet to be done on said boulevard between said points.

That the City Clerk advertise the fact that said improvement has been decided upon and that property owners desiring to construct sidewalks and curbs by private contract must complete said work on or before the said 2nd day of March, 1908.

I hereby certify that the above and foregoing is a full, true and correct copy of Resolution No. 3887, of the Resolutions of the City of San Diego, California, as adopted by the Common Council of the said City on the 20th day of January, 1908.


City Clerk of the City of San Diego, California.

R E S O L U T I O N N O. 3 8 8 8.

BE IT RESOLVED, By the Common Council of the City of San Diego, as follows:

That it be and is hereby determined by this Common Council that "B" street from the east line of Twenty-sixth street to the west line of Thirtieth street be improved between said points by the construction of sidewalks and curbs thereon, in accordance with the specifications for such work as contained in Ordinance No. 1140, approved June, 17th, 1902.


That the owners of property fronting upon said street between said points shall have until the 4th day of May, 1908, within which to construct sidewalks and curbs thereon at private contract.

That the City Engineer be and he is hereby authorized and directed to prepare a profile of the sidewalks of said street between said points, and furnish to any person applying therefor an estimate of the number of cubic yards of excavation or embankment necessary to bring any portion of the sidewalk of said street to its official grade.

That on said 4th day of May, 1908, said City Engineer shall furnish this Council a detail report showing the amount of sidewalking and curbing yet to be done on said street between said points.

That the City Clerk advertise the fact that said improvement has been decided upon, and that property owners desiring to construct sidewalks and curbs by private contract must complete said work on or before the said 4th day of May, 1908.

I hereby certify that the above and foregoing is a full, true and correct copy of Resolution No. 3888, of the Resolutions of the City of San Diego, California, as adopted by the Common Council of the said City on the 20th day of January, 1908.



City Clerk of the City of San Diego, California.

R E S O L U T I O N N O. 3 8 8 9.

BE IT RESOLVED, By the Common Council of the City of San Diego, as follows:

That J. H. Duden, be, and he is hereby, granted permission to conduct a Moving Picture Theater at No. 745 Fourth Street, between F and G streets, in the City of San Diego, California, provided that the said J. H. Duden first pay to said City the license therefor as provided by Ordinance No. 3054 of the ordinances of said City.

I hereby certify that the above and foregoing is a full, true and correct copy of Resolution No. 3889, of the Resolutions of the City of San Diego, California, as adopted by the Common Council of the said City on the 20th day of January, 1908.


City Clerk of the City of San Diego, California.

R E S O L U T I O N O F I N T E N T I O N N O . 3 8 9 0 .

TO GRADE TWENTY-SIXTH STREET IN THE CITY OF SAN DIEGO, CALIFORNIA,
FROM THE SOUTH LINE OF THE 1400 ACRE PUBLIC PARK TO
THE NORTH LINE OF "K" STREET.

RESOLVED, That it is the intention of the Common Council of the City of San Diego, a municipal corporation in the County of San Diego, State of California, to order the following street work to be done in said City to-wit:

That Twenty-sixth street in the City of San Diego, California, including the sidewalks thereof, from the south line of the 1400 acre Public Park to the north line of "K" street, including all intersections of streets between said points and the sidewalks of such intersections (excepting such portions of the said Twenty-sixth street and the said intersections of streets between said points, required by law to be kept in order or repair by any person or company having railroad tracks thereon, and also excepting the intersections of Twenty-sixth street with "A" street, "B" street and "D" street, which intersections have been already graded to their official grade and cross-sections, respectively) be graded to the official grade thereof according to the specifications therefor contained in Ordinance No. 2061, of the ordinances of the said City of San Diego, entitled, "An Ordinance Providing Specifications for the Grading of Streets in the City of San Diego, California," approved on the 6th day of June, 1905.

Also, that as a part of said work there be constructed upon said Twenty-sixth street, between the points thereon hereinbefore mentioned, a six-inch terra cotta pipe culvert across said Twenty-sixth street between "D" and "C" streets, together with its appertaining structures as shown by the plans, drawings and specifications hereinafter referred to.

A more particular description of said culvert is contained in the plans, drawings and specifications therefor hereinafter particularly identified. Said culvert, with its appurtenances, is to be located at the place on said street as shown by, and constructed

of the materials provided by and in the manner and in all respects according to, the plans drawings and specifications therefor contained in that certain document on file in the office of the Clerk of said City of San Diego, and endorsed as follows, to-wit: "Document No. 21211, Filed Jan. 13. 1908, J. T. Butler, City Clerk. By Percy L. Day, Deputy, Plans and Specifications for pipe culvert to be constructed in connection with the grading of 26th street, from K street to the City Park" and copies of which plans, drawings and specifications are hereby approved and adopted as the plans, drawings and specifications for the construction of said culvert and all its appertaining structures as shown thereby, and, by reference thereto said plans, drawings and specifications are incorporated herein and made a part hereof.

That the contractor or contractors to whom a contract shall be awarded for doing said work, shall take and remove from the streets to be graded all surplus dirt and material which may result from the doing of said work.

That all said work shall be done under the direction and to the satisfaction of the superintendent of streets of said City, and the materials used shall be to the satisfaction of said superintendent of streets.

That the San Diego Union and Daily Bee, a daily newspaper published and circulated and of general circulation in the said City of San Diego, be and it is hereby designated as the newspaper in which this Resolution of Intention shall be published for six days and the manner and by the persons required by law.

That the Clerk of the said City of San Diego be and he is hereby directed to post this Resolution of Intention conspicuously for two days on or near the chamber door of the said Common Council, and to cause the same to be published by two insertions in said daily newspaper in the manner required by law.

That the Street Superintendent of the said City of San Diego, shall thereupon cause to be conspicuously posted along the line of the said contemplated work, above described, notices of the passage of this resolution, in the manner and in the form required by law and shall also cause a notice similar in substance to be published for six days in said daily newspaper in the manner required by law.

Passed and adopted by the said Common Council of the said City of San Diego, California, this 20th day of January, 1908, by the following vote, to-wit:

AYES---COUNCILMEN:-Dodson, Woolman, Palmer, Kelly, McNeill, Creelman, Northrup, Woods and Goldkamp.

NOES---NONE

ABSENT-NONE

L. A. CREELMAN,

President of the Common Council of the City of San Diego,
California.

I hereby certify that the above and foregoing Resolution of Intention was passed by the Common Council of the said City of San Diego, at the time and by the vote above stated.

(SEAL).

J. T. BUTLER,

City Clerk of the City of San Diego, California, and Ex-Officio
Clerk of the Common Council of the City of San Diego.


By PERCY L. DAY, DEPUTY.

I hereby approve the foregoing resolution this 21 day of January, 1908.

JNO. F. FORWARD,

Mayor of the City of San Diego, California.

I hereby certify that the above and foregoing is a full, true and correct copy of Resolution No. 3890, of the Resolutions of the City of San Diego, California, as adopted by the Common Council of the said City on the 20th day of January, 1908 and as approved by the Mayor of said City on the 21st day of January, 1908.



City Clerk of the City of San Diego, California.

R E S O L U T I O N N O. 3 8 9 1.

BE IT RESOLVED, By the Common Council of the City of San Diego, as follows:

That James Porter be and he is hereby granted an "Amusement License" for the exhibition of a "Freak Show" under a tent to be located on Fifth street between G and H streets, in the City of San Diego, California; Provided said James Porter pays a license fee therefor at the rate of \$15.00 per month; and provided further that this permission remain in force until revoked by this Common Council.

I hereby certify that the above and foregoing is a full, true and correct copy of Resolution No. 3891, of the Resolutions of the City of San Diego, California, as adopted by the Common Council of the said City on the 20th day of January, 1908.


City Clerk of the City of San Diego, California.

R E S O L U T I O N N O. 3 8 9 2.

ORDERING THE WORK OF GRADING GIRARD STREET, IN LA JOLLA PARK,
IN THE CITY OF SAN DIEGO, CALIFORNIA, FROM THE SOUTH
LINE OF LA JOLLA PARK TO THE WEST LINE
OF CAVE STREET.

RESOLVED, by the Common Council of the City of San Diego, a municipal corporation, in the County of San Diego, State of California, that the public interest and convenience of said city require that the street work hereinafter described be done, and therefore the said common council hereby orders the following street work to be done in said city, to-wit:

That Girard street in La Jolla Park, in the City of San Diego, California,

including the sidewalks thereof from the south line of La Jolla Park to the west line of Cave street, including all intersections of streets between said points and the sidewalks of such intersections (excepting such portions of the said Girard street, and the said intersections of streets, between said points, required by law to be kept in order or repair by any person or company having railroad tracks thereon, and excepting the intersections of cross-streets, already graded or by this common council already ordered graded, intersecting said Girard street between said points) be graded to the official grade thereof according to the specifications therefor contained in Ordinance No. 2061 of the Ordinances of the said City of San Diego, entitled, "An Ordinance Providing Specifications for the Grading of Streets in the City of San Diego, California", approved on the 6th day of June 1905.

Also, that as a part of said work there be constructed upon said Girard street, between the points thereon hereinbefore mentioned, a ten inch, double strength salt glazed vitrified drain pipe, as shown by the plans, drawings and specifications hereinafter referred to.

A more particular description of the location of said drain pipe is contained in the plans, drawings and specifications therefor hereinafter referred to.

Said drain pipe is to be located at the place on said street, shown by and constructed of the materials provided by, and in the manner and in all respects according to the plans, specifications and drawings therefor contained in that certain document on file in the office of the Clerk of said City of San Diego, and endorsed as follows. to-wit: "Document No. 18651, Filed Jul. 13-1907 J. T. Butler, City Clerk. By Percy L. Day, Deputy. Communication from City Engineer Plans and specifications for 10' drain pipe, to be constructed across Girard street, in La Jolla Park, in connection with the grading thereof. Presented to Common Council and ordered Filed Jul 13, 1907" and copies of which plans, drawings and specifications are on file in the office of the city engineer of said City, and the said plans, drawings and specifications are hereby approved and adopted as the plans, drawings and specifications for the construction of said drain pipe and by reference thereto, said plans, drawings and specifications are incorporated herein and made a part hereof.

That the contractor or contractors to whom a contract shall be awarded for doing said work shall supply the deficiency of earth and material necessary for the performance thereof.

That all said work shall be done under the direction and to the satisfaction of the superintendent of streets of said city, and the materials used shall be to the satisfaction of said superintendent of streets.

The San Diego Union and Daily Bee, a daily newspaper published and circulated and of general circulation in said City of San Diego, is hereby designated as the newspaper in which this Resolution Ordering Work, and the notice of said work inviting sealed proposals for doing the same, shall be published in the manner and form and by the persons required by law.

The Clerk of the said City of San Diego is hereby directed to post conspicuously for five days on or near the chamber door of the said Common Council, in the manner and form required by law, a notice with specifications inviting sealed proposals or bids for doing said work; and said Clerk is hereby directed to publish for two days in the manner and form required by law, a notice of said work, inviting sealed proposals or bids for doing the said work, and referring to the specifications posted or on file in the said newspaper, designated as aforesaid for that purpose. Said notice shall require either a certified

check or bond, as prescribed by law, for an amount not less than ten per cent of the aggregate of the proposal.

Said Clerk of the said City of San Diego is also hereby directed to publish this resolution ordering work for two days in the manner required by law, in said newspaper hereinbefore designated for that purpose.

Passed and adopted by the Common Council of the said City of San Diego, California, this 20th day of January, 1908, by the following vote, to-wit:

AYES---COUNCILMEN:-Dodson,Woolman,Palmer,Kelly,McNeill,Creelman,Northrup,Woods and Goldkamp

NOES---NONE

ABSENT---NONE

L. A. CREELMAN,

President of the Common Council of the City of San Diego, California.

I hereby certify that the above and foregoing Resolution Ordering Work was passed by the Common Council of the said City of San Diego, at the time and by the vote above stated.

(SEAL)

J. T. BUTLER,

City Clerk of the City of San Diego, California, and Ex-Officio Clerk
of the Common Council of the said City of San Diego,


By PERCY L. DAY, DEPUTY.

I hereby approve the foregoing resolution this 22nd day of January, 1908.

JNO. F. FORWARD,

Mayor of the City of San Diego, California.

I hereby certify that the above and foregoing is a full, true and correct copy of Resolution No. 3892, of the Resolutions of the City of San Diego, California, as adopted by the Common Council of the said City on the 20th day of January, 1908.


City Clerk of the City of San Diego, California.

R E S O L U T I O N N O. 3 8 9 3.

ORDERING THE WORK OF GRADING ROSECRANS STREET IN THE CITY OF

SAN DIEGO, CALIFORNIA, FROM THE NORTHEASTERLY LINE OF

ZOUCH STREET TO THE NORTHEASTERLY LINE OF

PUEBLO LOT NO. 209.

RESOLVED, By the Common Council of the City of San Diego, a municipal corporation in the County of San Diego, State of California, that the public interest and convenience of said city require that the street work hereinafter described be done, and therefore the said common council hereby orders the following street work to be done in said city, to wit:

That Rosecrans street in the City of San Diego, California, including the sidewalks thereof, from the northeasterly line of Zouch street to the northeasterly line of Pueblo Lot No.209, including all intersections of streets between said points and the sidewalks of such intersections (excepting such portions of the said Rosecrans street and the said intersections of streets, between said points, required by law to be kept in order or repair by any person or company having railroad tracks thereon, and excepting the intersection of cross-streets, at the time of the adoption by this common council on the 21st day of October, 1907, of Resolution of Intention No.3683, already graded or by this common council already ordered graded, intersecting said Rosecrans street between said points) be graded to the official grade thereof according to the specifications therefor contained in Ordinance No.2061 of the ordinances of the said City of San Diego, entitled, "An Ordinance Providing Specifications for the Grading of Streets in the City of San Diego, California", approved on the 6th day of June, 1905.

Also, that as a part of said work there be constructed upon said Rosecrans street, between the points thereon hereinbefore mentioned, the following pipe culverts, to wit:

(a) A twelve-inch, double-strength, salt-glazed vitrified ^{pipe} culvert across Rosecrans street near its intersection with Kingsley street;

(b) A fourteen-inch, double-strength, salt-glazed vitrified pipe culvert across Rosecrans street near its intersection with Goldsmith street;

(c) A twenty-four inch, double-strength, salt-glazed vitrified pipe culvert across Rosecrans street near its intersection with Dumas street;

together with their appertaining structures as shown by the plans, drawings and specifications hereinafter referred to.

A more particular description of the respective locations of each of said culverts is contained in the plans, drawings and specifications therefor hereinafter referred to.

Each of said culverts, with its appurtenances, is to be located at the place on said Rosecrans street shown by, and constructed of the materials provided by, and in the manner and in all respects according to, the plans, specifications and drawings therefor contained in that certain document on file in the office of the Clerk of said City of San Diego, and endorsed as follows, to wit: "Document No.19421. Filed Sep. 23, 1907, J.T. Butler, City Clerk. By Percy L.Day, Deputy. Plans and Specifications for the construction of three pipe culverts, in connection with the grading of Rosecrans street, from Zouch street to Pueblo Lot No.209", and copies of which plans, drawings and specifications are on file in the office of the city engineer of said city, and the said plans, drawings and specifications are hereby approved and adopted as the plans, drawings and specifications for the construction of said pipe culverts and all appertaining structures as shown thereby; and, by reference thereto, said plans, drawings and specifications are incorporated herein and made a part hereof.

That the contractor or contractors to whom a contract shall be awarded for doing said work shall take and remove from the streets to be graded all surplus dirt and material which may result from the doing of said work.

That all said work shall be done under the direction and to the satisfaction of the superintendent of streets of said City and the materials used shall be to the satisfaction of said superintendent of streets.

That the work of improvement ^{hereinbefore mentioned.} is, in the opinion of said City Council, of more than local and ordinary public benefit, and the expense of said work or improvement is made chargeable upon the district hereinafter described, and said common council does hereby de-

clare said district to be the district benefited by said work or improvement and to be assessed to pay the costs and expenses thereof. Said district is described as follows: to-wit: All that real property lying and being in the said City of San Diego and included within the exterior boundary lines described as follows, to-wit:

Beginning at a point where the easterly line of Mannasse & Schiller's Addition (being a Subdivision of Pueblo Lot 209) intersects the southwesterly line of Pueblo Lot No. 223; thence northwesterly along the southwesterly line of Pueblo Lots Nos. 223, 222, 221, 220 and 219 to the northerly corner of Pueblo Lot No. 210; thence southwesterly along the westerly line of said Pueblo Lot No. 210 to the westerly corner thereof, thence northwesterly along the southwesterly line of Pueblo Lot 211 to the northerly corner of Pueblo Lot No. 207, thence southwesterly along the northwesterly line of said Pueblo Lot No. 207, to the westerly corner thereof, thence southeasterly along the southwesterly line of said Pueblo Lot No. 207 to the northerly corner of Pueblo Lot 200; thence southwesterly along the northwesterly line of Pueblo Lot ²⁰⁰ to the westerly corner thereof; thence northwesterly along the southwesterly line of Pueblo Lot ²⁰⁰ 201 to the northerly corner of Pueblo Lot No. 197, thence southwesterly along the northwesterly line of Pueblo lot No. 197 to the westerly corner thereof, thence southeasterly along the southerly line of Pueblo Lots Nos. 197 and 198 to the line of mean high tide on San Diego Bay; thence northerly and northeasterly following said mean high tide line to its intersection with the easterly line of Mannasse & Schiller's Addition; thence northwesterly along said easterly line to the place of beginning, excepting therefrom all public streets, roads, alleys avenues and highways.

The aforesaid Pueblo Lots are described according to the map of the Pueblo Lands of the City of San Diego made by James Pascoe and on file in the County Recorder's Office of San Diego County.

Mannasse & Schiller's Addition being an addition in the City of San Diego, California, according to the official map thereof on file in the office of the County Recorder of said San Diego County.

And each of said maps is, by reference thereto incorporated herein and made a part hereof.

The San Diego Union and Daily Bee, a daily newspaper published and circulated and of general circulation in said City of San Diego, is hereby designated as the newspaper in which this Resolution Ordering Work, and the notice of said work inviting sealed proposals for doing the same, shall be published in the manner and form and by the persons required by law.

The Clerk of the said City of San Diego is hereby directed to post conspicuously for five days on or near the chamber door of the said Common Council, in the manner and form required by law, a notice with specifications inviting sealed proposals or bids for doing said work, and said Clerk is hereby directed to publish for two days in the manner and form required by law a notice of said work, inviting sealed proposals or bids for doing the said work, and referring to the specifications posted or on file in the said newspaper designated as aforesaid for that purpose. Said notice shall require either a certified check or bond as prescribed by law, for an amount not less than ten per cent, of the aggregate of the proposal.

Said Clerk of the said City of San Diego is also hereby directed to publish this resolution ordering work, for two days, in the manner required by law, in said newspaper hereinbefore designated for that purpose.

Passed and adopted by the Common Council of the said City of San Diego, California, this 20th day of January, 1908, by the following vote to-wit:

AYES---COUNCILMEN: Dodson, Woolman, Palmer, Kelly, McNeill, Creelman, Northrup, Woods and Goldkamp.

NOES---NONE

ABSENT-NONE

L. A. CREELMAN,

President of the Common Council of the City of San Diego, California

I hereby certify that the above and foregoing Resolution Ordering Work was passed by the Common Council of the said City of San Diego, at the time and by the vote, above stated.

(SEAL).

J. T. BUTLER,

City Clerk of the City of San Diego, California, and Ex-Officio Clerk of the Common Council of the said City of San Diego.


By PERCY L. DAY, DEPUTY.

I hereby approve the foregoing resolution this 22d day of January, 1908.

JNO. F. FORWARD.

Mayor of the City of San Diego, California

I hereby certify that the above and foregoing is a full, true and correct copy of Resolution No. 3893, of the Resolutions of the City of San Diego, California, as adopted by the Common Council of the said City on the 20th day of January, 1908 and as approved by the Mayor of said City on the 22nd day of January, 1908.


City Clerk of the City of San Diego, California.

R E S O L U T I O N N O . 3 8 9 4 .

RESOLUTION ORDERING THE WORK OF GRADING HORNBLEND STREET IN PACIFIC BEACH
IN THE CITY OF SAN DIEGO, CALIFORNIA, FROM THE WEST
LINE OF BROADWAY STREET TO THE EAST LINE OF
MORRELL STREET.

RESOLVED, by the Common Council of the City of San Diego, a municipal corporation in the County of San Diego, State of California, that the public interest and convenience of said city require that the street work hereinafter described be done, and therefore the said Common Council hereby orders the following street work to be done in said City, to-wit:

That Hornblend street in the City of San Diego, California including the sidewalks thereof from the west line of Broadway street to the east line of Morrell street, including all intersections of streets between said points and the sidewalks of such intersections (excepting such portions of the said Hornblend street and the said intersections of streets between said points, required by law to be kept in order or repair by any person or company having railroad tracks thereon, and excepting the intersections of cross-streets at the

time of the adoption by this Common Council on the 21st day of October, 1907, of Resolution of Intention No. 3682, already graded or by this Common Council already ordered graded, intersecting said Hornblend street between said points) be graded to the official grade thereof according to the specifications therefor contained in Ordinance No. 2061 of the ordinances of the said City of San Diego, entitled, "An Ordinance Providing Specifications for the Grading of Streets in the City of San Diego, California", approved on the 6th day of June, 1905.

That the contractor or contractors to whom a contract shall be awarded for doing said work shall take and remove from the streets to be graded all surplus dirt and material which may result from the doing of said work.

That all said work shall be done under the direction and to the satisfaction of the superintendent of streets of said City, and the materials used shall be to the satisfaction of said Superintendent of Streets.

The San Diego Union and Daily Bee, a daily newspaper published and circulated and of general circulation in said City of San Diego, is ~~now~~ hereby designated as the newspaper in which this Resolution Ordering Work and the notice of said work, inviting sealed proposals for doing the same, shall be published, in the manner and form and by the persons required by law.

The Clerk of the said City of San Diego is hereby directed to post conspicuously for five days, on or near the chamber door of the said Common Council, in the manner and form required by law, a notice with specifications inviting sealed proposals or bids for doing said work; and said Clerk is hereby directed to publish for two days, in the manner and form required by law, a notice of said work, inviting sealed proposals or bids for doing the said work, and referring to the specifications posted or on file in the said newspaper designated as aforesaid for that purpose. Said notice shall require either a certified check or bond as prescribed by law, for an amount not less than ten per cent. of the aggregate of the proposal.

Said Clerk of the said City of San Diego is also hereby directed to publish this resolution ordering work, for two days in the manner required by law, in said newspaper hereinbefore designated for that purpose.

Passed and adopted by the Common Council of the said City of San Diego, California this 20th day of January, 1908, by the following vote, to-wit:

AYES---COUNCILMEN; -Dodson, Woolman, Palmer, Kelly, McNeill, Creelman, Northrup, Woods and Goldkamp.

NOES---NONE

ABSENT-NONE

L. A. CREELMAN,

President of the Common Council of the City of San Diego, California.

I hereby certify that the above and foregoing Resolution Ordering Work was passed by the Common Council of the said City of San Diego, at the time and by the vote above stated.

(SEAL).

J. T. BUTLER,


City Clerk of the City of San Diego, California, and Ex-Officio Clerk of the Common Council of the said City of San Diego.

By PERCY L. DAY, DEPUTY.

I hereby approve the foregoing Resolution this 22 day of January, 1908.

Jno. F. Forward,
Mayor of the City of San Diego, California.

I hereby certify that the above and foregoing is a full, true and correct copy of Resolution No. 3894, of the Resolutions of the City of San Diego, California, as adopted by the Common Council of the said City on the 20th day of January, 1908, and as approved by the Mayor of said City on the 22nd day of January, 1908.


City Clerk of the City of San Diego, California.

R E S O L U T I O N N O. 3 8 9 5.

ORDERING THE WORK OF SIDEWALKING AND CURBING THORN STREET FROM THE
EAST LINE OF FIRST STREET TO THE WEST LINE OF
THE FOURTEEN HUNDRED ACRE PUBLIC
PARK, IN THE CITY OF SAN
DIEGO, CALIFORNIA.

RESOLVED, by the Common Council of the City of San Diego, a municipal corporation in the County of San Diego, State of California, that the public interest and convenience of said city require that the street work hereinafter described be done, and therefore the said Common Council hereby orders the following street work to be done in said city, to-wit:

That Thorn street, in the City of San Diego, California, on both sides thereof, from the east line of First street to the west line of the Fourteen Hundred Acre Public Park, including both sides of all intersections of streets between said points (excepting where already sidewalked with concrete and also excepting such portions of said Thorn street and the said intersections of streets between said points required by law to be kept in order or repair by any person or company having railroad tracks thereon) be sidewalked with concrete, the base or foundation of which shall be three inches in thickness and composed of one part by volume, of Portland cement, two parts of sand and four parts of gravel, according to specifications therefor contained in Ordinance No. 1140 of the ordinances of said City of San Diego, entitled, "An Ordinance Prescribing Specifications for Sidewalking and Curbing in the City of San Diego, California", approved on the 17th day of June, 1902, now on file in the office of the Clerk of the said City of San Diego,

Also that the said Thorn street, on both sides thereof, from the said east line of First street to the west line of the Fourteen Hundred Acre Public Park, including both sides of all intersections of streets between said points (excepting where already curbed with concrete or natural stone, and also excepting such portions of the said Thorn street and the said intersections of streets between said points required by law to be kept in order or repair by any person or company having railroad tracks thereon) be curbed with concrete according to the specifications therefor contained in said Ordinance No. 1140.

The San Diego Union and Daily Bee, a daily newspaper published and circulated and of general circulation in said City of San Diego, is hereby designated as the newspaper in which this Resolution Ordering Work, and the notice of said work inviting sealed proposals for doing the same, shall be published in the manner and form, and by the persons required by law.

The Clerk of the said City of San Diego is hereby directed to post conspicuously for five days on or near the chamber door of the said Common Council, in the manner and form required by law a notice with specifications inviting sealed proposals or bids for doing said work; and said Clerk is hereby directed to publish for two days in the manner and form required by law, a notice of said work, inviting sealed proposals or bids for doing the said work, and referring to the specifications posted or on file, in the said newspaper, designated as aforesaid for that purpose. Said notice shall require either a certified check or bond as prescribed by law for an amount not less than ten per cent. of the aggregate of the proposal.

Said Clerk of the said City of San Diego is also hereby directed to publish this resolution ordering work, for two days, in the manner required by law, in said newspaper hereinbefore designated for that purpose.

Passed and adopted by the Common Council of the said City of San Diego, California, this 20th day of January, 1908, by the following vote, to-wit:

AYES---COUNCILMEN:-Dodson,Woolman,Palmer,Kelly,McNeill,Creelman,Northrup,Woods and Goldkamp.

NOES---NONE

ABSENT-NONE

L. A. CREELMAN,

President of the Common Council of the City of San Diego, California.

I hereby certify that the above and foregoing Resolution Ordering Work was passed by the Common Council of the said City of San Diego at the time and by the vote above stated (SEAL).

J. T. BUTLER,

City Clerk of the City of San Diego, California, and Ex-Officio Clerk of the Common Council of the said City of San Diego.

By PERCY L. DAY, DEPUTY.

I hereby approve the foregoing resolution this 22nd day of January, 1908.

JNO. F. FORWARD,

Mayor of the City of San Diego, California.

I hereby certify that the above and foregoing is a full, true and correct copy of Resolution No. 3895, of the Resolutions of the City of San Diego, California, as adopted by the Common Council of the said City on the 20th day of January, 1908, and as approved by the Mayor of said City on the 22nd day of January, 1908.


City Clerk of the City of San Diego, California.

R E S O L U T I O N N O 3 8 9 6 .

OF INTENTION TO SIDEWALK AND CURB SAMPSON STREET, IN THE CITY OF
 SAN DIEGO, CALIFORNIA, FROM THE WEST LINE OF
 TWENTY-EIGHTH STREET TO THE EAST
 LINE OF MAIN STREET.

RESOLVED, that it is the intention of the Common Council of the City of San Diego, a municipal corporation in the County of San Diego, State of California, to order the following street work to be done in said city, to-wit:

That Sampson street, in the City of San Diego, California, on both sides thereof, from the west line of Twenty-eighth street to the east line of Main Street, including both sides of all intersections of streets between said points (excepting where already sidewalked with concrete at the time of the adoption of this resolution of intention and also excepting such portions of said Sampson street and the said intersections of streets between said points required by law to be kept in order or repair by any person or company having railroad tracks thereon) be sidewalked with concrete, the base or foundation of which shall be three inches in thickness and composed of one part, by volume of Portland cement, two parts of sand and four parts of gravel, according to specifications therefor contained in Ordinance No. 1140, of the ordinances of said City of San Diego, entitled, "An Ordinance Prescribing Specifications for Sidewalking and Curbing in the City of San Diego, California," approved on the 17th day of June, 1902, now on file in the office of the Clerk of the said City of San Diego.

Also, that the said Sampson street, on both sides thereof, from the said west line of Twenty-eighth street to the east line of Main street, including both sides of all intersections of streets between said points (excepting where already curbed with concrete or natural stone at the time of the adoption of this resolution of intention, and also excepting such portions of the said Sampson street and the said intersections of streets between said points required by law to be kept in order or repair by any person or company having railroad tracks thereon) be curbed with concrete according to the specifications therefor contained in said Ordinance No. 1140.

That the San Diego Union and Daily Bee, a daily newspaper published and circulated and of general circulation, in the said City of San Diego, be and it is hereby designated as the newspaper in which this Resolution of Intention shall be published for two days and the notice of the passage thereof shall be published for six days in the manner and by the persons required by law.

That the Clerk of the said City of San Diego be and he is hereby directed to post this Resolution of Intention conspicuously for two days on or near the chamber door of the said Common Council, and to cause the same to be published by two insertions in said daily newspaper in the manner required by law.

That the Street Superintendent of the said City of San Diego shall thereupon cause to be conspicuously posted along the line of the said contemplated work above described, notices of the passage of this resolution, in the manner and in the form required by law and shall also cause a notice similar in substance to be published for six days in said daily newspaper in the manner required by law.

Passed and adopted by the said Common Council of the said City of San Diego, California, this 20th day of January, 1908, by the following vote, to-wit:
 AYES---COUNCILMEN: Dodeson, Woolman, Palmer, Kelly, McNeill, Creelman, Northrup, Woods and Goldkamp.

NOES---NONE:

ABSENT-NONE:

L. A. CREELMAN,

President of the Common Council of the City of San Diego, California.

I hereby certify that the above and foregoing Resolution of Intention was passed by the Common Council of the said City of San Diego, at the time and by the vote above stated.

(SEAL).

J. T. BUTLER,

City Clerk of the City of San Diego, California, and Ex-Officio Clerk of the Common Council of the City of San Diego.


By PERCY L. DAY, DEPUTY.

I hereby approve the foregoing Resolution this 22 day of January, 1908.

JNO. F. Forward,

Mayor of the City of San Diego, California.

I hereby certify that the above and foregoing is a full, true and correct copy of Resolution No. 3896, of the Resolutions of the City of San Diego, California, as adopted by the Common Council of the said City on the 20th day of January, 1908 and as approved by the Mayor of said City on the 22d day of January, 1908.


City Clerk of the City of San Diego, California.

R E S O L U T I O N N O . 3 8 9 7 .

AWARDING A CONTRACT FOR WORK ON NATIONAL AVENUE.

WHEREAS, the Common Council of the City of San Diego, California, did, on the 6th day of January, 1908, duly adopt Resolution No. 3820, wherein and whereby it did order work and improvement to be done upon National Avenue as described in said Resolution, and between the points on said street in said Resolution set forth, which resolution is by reference thereto incorporated herein;

AND WHEREAS, said Resolution was by the Mayor of said City on the 9th day of January 1908, duly approved. And said Resolution did further require and direct the Clerk of said City to post notice with specifications inviting sealed proposals or bids at the place and for the time required by law, for doing the work in said resolution ordered, and also did require and direct said Clerk to cause the said notice of said work inviting said proposals and referring to the specifications posted and on file, to be published in the newspaper

designated in said Resolution for the time required by law;

AND WHEREAS, said notice has been posted and published as required by law and the provisions of said Resolution;

AND WHEREAS, in response to said notice, sealed proposals or bids for doing said work have been delivered to the Clerk of the Common Council of said City and said Common Council, in open session on the 20th day of January, 1908, having opened, examined and publicly declared all said proposals or bids offered, and each of said proposals or bids having been accompanied by a check or bond satisfactory to said Common Council,

NOW, THEREFORE, IT IS HEREBY RESOLVED, that said Common Council hereby rejects all of said proposals and bids except that next herein mentioned, and hereby awards the contract for said work to the lowest regular responsible bidder to-wit:

Wm. T. HOOKER,

at the following prices as specified in his proposal on file in the office of the Clerk of the said City of San Diego, for doing the work described in said Resolution No. 3820.

The Clerk of the said City of San Diego is hereby directed to post a notice of this award conspicuously for five days on or near the chamber door of the said Common Council of the said City of San Diego, and also to cause said notice to be published for two days in the San Diego Union and Daily Bee, a daily newspaper, published and circulated and of general circulation in the said City of San Diego, and hereby designated for that purpose.

Passed and adopted by the Common Council of the said City of San Diego, California, this 20th day of January, 1908, by the following vote to-wit:

AYES---COUNCILMEN Dodson, Woolman, Palmer, Kelly, McNeill, Creelman, Northrup, Woods and Goldkamp.

NOES---NONE

ABSENT-NONE

L. A. CREELMAN,

President of the Common Council of the City of San Diego, California.

I hereby certify that the above and foregoing Resolution of Award was passed by the Common Council of the said City of San Diego, at the time and by the vote, above stated.

(SEAL).

J. T. BUTLER,

City Clerk of the City of San Diego, California, and Ex-Officio Clerk of the Common Council of the said City of San Diego.


By PERCY L. DAY, DEPUTY.

I hereby approve the foregoing resolution this 22 day of January, 1908.

JNO. F. FORWARD,

Mayor of the City of San Diego, California.

I hereby certify that the above and foregoing is a full, true and correct copy of Resolution No. 3897, of the Resolutions of the City of San Diego, California, as adopted by the Common Council of the said City on the 20th day of January, 1908 and as approved by the Mayor of said City on the 22nd day of January, 1908.


City Clerk of the City of San Diego, California.

R E S O L U T I O N N O . 3 8 9 8 .

AWARDING A CONTRACT FOR WORK ON WASHINGTON STREET.

WHEREAS, the Common Council of the City of San Diego, California, did, on the 6th day of January, 1908, duly adopt Resolution No. 3828, wherein and whereby it did order work and improvement to be done upon Washington street, as described in said Resolution and between the points on said street in said Resolution set forth, which Resolution is by reference thereto incorporated herein;

AND WHEREAS, said Resolution was, by the Mayor of said City, on the 9th day of January, 1908, duly approved. And said Resolution did further require and direct the Clerk of said City to post notice with specifications inviting sealed proposals or bids at the place and for the time required by law, for doing the work in said resolution ordered, and also did require and direct said Clerk to cause the said notice of said work inviting said proposals and referring to the specifications posted and on file, to be published in the newspaper designated in said Resolution for the time required by law;

AND WHEREAS, said notice has been posted and published as required by law and the provisions of said Resolution;

AND WHEREAS, in response to said notice, sealed proposals or bids for doing said work have been delivered to the Clerk of the Common Council of said City and said Common Council, in open session, on the 20th day of January, 1908, having opened, examined and publicly declared all said proposals or bids offered, and each of said proposals or bids having been accompanied by a check or bond satisfactory to said Common Council,

NOW, THEREFORE, IT IS HEREBY RESOLVED, that said Common Council hereby rejects all of said proposals and bids except that next herein mentioned, and hereby awards the contract for said work to the lowest regular responsible bidder to-wit:

H. G. FENTON.

at the following prices, as specified in his proposal on file in the office of the Clerk of the said City of San Diego, for doing the work described in said Resolution No. 3828.

The Clerk of the said City of San Diego is hereby directed to post a notice of this award conspicuously for five days on or near the chamber door of the said Common Council of the said City of San Diego, and also to cause said notice to be published for two days in the San Diego Union and Daily Bee, a daily newspaper, published and circulated and of general circulation in the said City of San Diego and hereby designated for that purpose.

Passed and adopted by the Common Council of the said City of San Diego, California, this 20th day of January, 1908, by the following vote, to-wit:

AYES---COUNCILMEN Dodson, Woolman, Palmer, Kelly, McNeill, Creelman, Northrup, Woods and Goldkamp.

NOES---NONE

ABSENT-NONE

L. A. CREELMAN,

President of the Common Council of the City of San Diego, California.

I hereby certify that the above and foregoing Resolution of Award was passed by the Common Council of the said City of San Diego, at the time and by the vote above stated.

(SEAL).

J. T. BUTLER,

City Clerk of the City of San Diego, California, and Ex-Officio Clerk of the Common Council of the said City of San Diego.


By PERCY L. DAY, DEPUTY.

I hereby approve the foregoing Resolution this 22d day of January, 1908.

JNO. F. FORWARD,

Mayor of the City of San Diego, California.

I hereby certify that the above and foregoing is a full, true and correct copy of Resolution No. 3898, of the Resolutions of the City of San Diego, California, as adopted by the Common Council of the said City on the 20th day of January, 1908 and as approved by the Mayor of said City on the 22nd day of January, 1908.


City Clerk of the City of San Diego, California.

R E S O L U T I O N N O . 3 8 9 9 .

OF INTENTION TO CHANGE THE GRADE OF "E" STREET IN THE CITY OF SAN DIEGO,
CALIFORNIA, FROM THE EAST LINE OF FOURTEENTH STREET
TO THE WEST LINE OF EIGHTEENTH
STREET.

WHEREAS, the owners of a majority of the property affected by the hereinafter proposed changes of grades of the streets hereinafter mentioned, in the City of San Diego, California, have petitioned the Common Council of said City to change the grades thereof at the points thereon hereinafter mentioned; and,

WHEREAS, the said Common Council hereby finds that said petition contains the names of the owners of a majority of the property to be affected by the said proposed changes of grades and that it is for the public benefit to make said proposed changes of grades and to establish the grades of said streets, as hereinafter set forth, NOW, THEREFORE,

BE IT RESOLVED, That it is the intention of the Common Council of the City of San Diego, California, to change and establish the grades of said streets as follows, to-wit:

At the southeast corner of the intersection of "E" street with Fourteenth street, the grade elevation to remain at 51.00 feet.

At the northeast corner of the intersection of "E" street with Fourteenth street, the grade elevation to remain at 51.00 feet.

At the southwest corner of the intersection of "E" street with Fifteenth street, change the grade elevation from 47.00 feet to 50.00 feet.

At the northwest corner of the intersection of "E" street with Fifteenth street, change the grade elevation from 47.00 feet to 50.00 feet.

At the southeast corner of the intersection of "E" street with Fifteenth street, change the grade elevation from 47.00 feet to 50.00 feet.

At the northeast corner of the intersection of "E" street with Fifteenth street, change the grade elevation from 47.00 feet to 50.00 feet.

At the southwest corner of the intersection of "E" street with Sixteenth street, change the grade elevation from 55.00 feet to 61.00 feet.

At the northwest corner of the intersection of "E" street with Sixteenth street, change the grade elevation from 55.00 feet to 61.00 feet.

At the southeast corner of the intersection of "E" street with Sixteenth street, change the grade elevation from 57.00 feet to 62.00 feet.

At the northeast corner of the intersection of "E" street with Sixteenth street, change the grade elevation from 57.00 feet to 62.00 feet.

At the southwest corner of the intersection of "E" street with Seventeenth street, change the grade elevation from 89.00 feet to 82.00 feet.

At the northwest corner of the intersection of "E" street with Seventeenth street, change the grade elevation from 89.00 feet to 82.00 feet.

At the southeast corner of the intersection of "E" street with Seventeenth street, change the grade elevation from 91.00 feet to 83.00 feet.

At the northeast corner of the intersection of "E" street with Seventeenth street, change the grade elevation from 91.00 feet to 83.00 feet.

At the southwest corner of the intersection of "E" street with Eighteenth street, the grade elevation to remain at 85.00 feet.

At the northwest corner of the intersection of "E" street with Eighteenth street, the grade elevation to remain at 85.00 feet.

And the grade of said "E" street, between the points thereon hereinbefore mentioned, shall have a uniform ascent and descent and the center line of said "E" street shall have an average elevation of the opposite curb grades.

All of said grade elevations to be above the datum line of levels as fixed by Ordinance No. 3, of the ordinances of the said City of San Diego, entitled, "An Ordinance Establishing a Datum Line for the Grading of Streets in the City of San Diego, State of California, and Providing for the Manner of Establishing Grades by Ordinance", approved on the 30th day of June, 1886.

And the district to be benefited by said changes of grades and assessed for the damages, costs and expenses thereof, is hereby described and declared to be all that real property situate in the City of San Diego, County of San Diego, State of California, included within the exterior boundary lines described as follows, to-wit:

Commencing at a point where the north line of "E" street intersects the east line of Fourteenth street, being the southwest corner of lot "F" in Block One Hundred and Seventy Eight of Horton's Addition, thence running north along the east line of Fourteenth street to the northwest corner of said Lot "F"; thence running east to the northeast corner of Lot "G" in said Block One Hundred and Seventy-eight; thence running north to the south line of the alley in Block Five of Culverwell's Addition; thence running east along the south line of said alley to the northwest corner of Lot Ten in said Block Five of said Culverwell's Addition, thence running north to the northwest corner of Lot One in said Block Five of said Culverwell's Addition, being to a point on the south line of "D" street; thence running east along the said south line of "D" street to the northeast corner of Lot Twelve in Block Two of said Culverwell's Addition; thence running south to the northwest corner of Lot six in said Block Two of said Culverwell's Addition; thence running east to the northeast corner of Lot six in said Block Two of said Culverwell's Addition, thence running

south to the southeast corner of Lot One in Block Nine of said Culverwell's Addition, thence running west to the southwest corner of Lot One in said Block Nine of said Culverwell's Addition, thence running south to the southeast corner of Lot Seven in said Block Nine of said Culverwell's Addition, being to a point on the north line of "F" street, thence running west along the north line of "F" street to the southeast corner of Lot Eleven in Block Seven of said Culverwell's Addition, thence running north to the northeast corner of Lot Eleven in said Block seven of said Culverwell's Addition; thence running west to the northwest corner of Lot Eleven in said Block Seven of said Culverwell's Addition; thence running north to the south line of the alley in said Block Seven of said Culverwell's Addition; thence running west along the south line of said alley in said Block Seven to the northeast corner of Lot Sixteen in said Block Seven, thence running south to the southeast corner of said Lot Sixteen in said Block Seven, being to a point on the north line of "F" street; thence running west along the north line of "F" street to the southwest corner of Lot Ten in Block Six of said Culverwell's Addition; thence running north to the southwest corner of Lot One in said Block Six of said Culverwell's Addition, being to a point on the north line of the alley in said Block Six of said Culverwell's Addition; thence running west along the north line of said alley in said Block Six of said Culverwell's Addition, and along the north line of the alley in Block One Hundred and Seventy Seven of Horton's Addition to the southwest corner of Lot Four in said Block One Hundred and Seventy-seven of said Horton's Addition; thence running north to the southeast corner of Lot One in said Block One Hundred and seventy-seven of said Horton's Addition; thence running west to the southwest corner of Lot One in said Block One Hundred and Seventy-seven of said Horton's Addition, being to a point on the east line of Fourteenth street, thence running north along the east line of Fourteenth street to the place of beginning, excepting therefrom, however, all public streets, roads alleys, avenues and highways.

All of the said Horton's Addition being situated in the said City of San Diego, County of San Diego, State of California, according to the map thereof made by L. L. Lockling and on file in the office of the County Recorder of the said County of San Diego, except as to the said Block number one hundred and seventy-seven of the said Horton's Addition, which said Block One Hundred and Seventy-seven of said Horton's Addition is according to the map of E. J. Stengel's Subdivision of Block Number one hundred and seventy-seven of Horton's Addition, said map being No. 184, and filed in the office of the County Recorder of said County of San Diego, March 23rd, 1887; and all of the said Culverwell's Addition, excepting Block Number seven thereof, being according to the map of said Culverwell's Addition, in said City of San Diego, said map being No. 143, filed in the County Recorder's office of said County of San Diego, on the third day of June, 1870; the said Block number seven of said Culverwell's Addition being according to the map of the subdivision of Block number seven of Culverwell's Addition No. 446, filed in the office of the County Recorder of said County of San Diego on November 24th, 1886.

The City Clerk of said City is hereby directed to cause this Resolution of Intention to be published for ten days in the newspaper in which the official notices of the Common Council of said City are usually printed and published to-wit: The San Diego Union and Daily Bee, a daily newspaper published and circulated and of general circulation in said City, in every regular issue of said newspaper for said period of ten days, which newspaper is hereby designated as the newspaper in which this Resolution of Intention shall be published in the manner and by the person required by law.

The Superintendent of Streets of said City is hereby ordered and directed within five days after the first publication of this Resolution to cause to be conspicuously posted in the manner and form required by law, within the district herein above designated as the district to be benefited by the proposed change of grade, notice of the passage of this resolution.

Passed and adopted by the said Common Council of the said City of San Diego California, this 20th day of January, 1908, by the following vote, to-wit:

AYES---COUNCILMEN Dodson, Woolman, Palmer, Kelly, McNeill, Creelman, Northrup, Woods and Goldkamp.

NOES---NONE

ABSENT-NONE

L. A. CREELMAN,

President of the Common Council of the City of San Diego, California.

I hereby certify that the above and foregoing Resolution of Intention was passed by the Common Council of the said City of San Diego, at the time and by the vote above stated.

(SEAL).

J T. BUTLER,

City Clerk of the City of San Diego, California, and Ex-Officio Clerk of the Common Council of the said City of San Diego.


By PERCY L. DAY, DEPUTY.

I hereby approve the foregoing Resolution this 21 day of January, 1908.

JNO. F. FORWARD,

Mayor of the City of San Diego, California.

I hereby certify that the above and foregoing is a full, true and correct copy of Resolution No. 3899, of the Resolutions of the City of San Diego, California, as adopted by the Common Council of the said City on the 20th day of January, and as approved by the Mayor of said City on the 21st day of January, 1908.



City Clerk of the City of San Diego, California.

R E S O L U T I O N N O. 3 9 0 0.

BE IT RESOLVED, By the Common Council of the City of San Diego, as follows:

That the City Engineer be and he is hereby directed to prepare some plan for the drainage of the territory of M street, near 29th and 30th streets, where water now gathers and stands after each rain.

I hereby certify that the above and foregoing is a full, true and correct copy of Resolution No. 3900, of the Resolutions of the City of San Diego, California, as adopted by the Common Council of the said City on the 20th day of January, 1908.


City Clerk of the City of San Diego, California.


R E S O L U T I O N N O . 3 9 0 1 .

BE IT RESOLVED, By the Common Council of the City of San Diego, as follows:

That the City Engineer of the City of San Diego, California, be and he is hereby authorized and directed to furnish a legal description of the assessment district for the grading of Centre street in said City of San Diego from the north line of Robinson avenue to its intersection with Park Boulevard, which district shall contain the following lands, to-wit:

The east half of Blocks 190, 191, and 179, all in University Heights addition to said City of San Diego; also that portion of Pueblo Lot No. 1125 known as Good's Villa Tract; also all those portions of Blocks 193 and 192 of University Heights lying west of a line described as follows, to-wit: Beginning at the intersection of the west line of the alley in said Block 193, with the southerly line of Lincoln avenue, running thence in a southerly direction along said west line of said alley in said Block 193 to the southeast corner of lot 10 in said Block 193; thence running in a southwesterly direction on a line parallel to and distant 140 feet from the southeast line of Centre street to an intersection with the north line of University avenue; excepting therefrom all public streets, roads, alleys, avenues and highways.

I hereby certify that the above and foregoing is a full, true and correct copy of Resolution No. 3901, of the Resolutions of the City of San Diego, California, as adopted by the Common Council of the said City on the 27th day of January, 1908.



City Clerk of the City of San Diego, California.

R E S O L U T I O N N O . 3 9 0 2 .

BE IT RESOLVED, By the Common Council of the City of San Diego, as follows:

That the City Engineer of the City of San Diego, California, be and he is hereby authorized and directed to survey and establish the line of Chalmers Street, in the City of San Diego, California between India street and Columbia streets.

I hereby certify that the above and foregoing is a full, true and correct copy of Resolution No. 3902, of the Resolutions of the City of San Diego, California, as adopted by the Common Council of the said City on the 27th day of January, 1908.

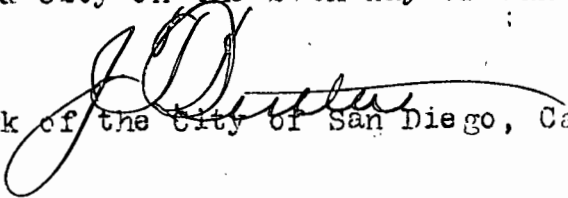

City Clerk of the City of San Diego, California.

RESOLUTION NO. 3903.

BE IT RESOLVED, By the Common Council of the City of San Diego, as follows:

That the City Engineer of the City of San Diego, California, be and he is hereby authorized and directed to furnish to this common council the proper elevations to establish the grade on Arch street in the City of San Diego from the west line of Maryland street around said Arch street back to the said west line of Maryland street.

I hereby certify that the above and foregoing is a full, true and correct copy of Resolution No. 3903, of the Resolutions of the City of San Diego, California, as adopted by the Common Council of the said City on the 27th day of January, 1908.


City Clerk of the City of San Diego, California.

RESOLUTION NO. 3904.

BE IT RESOLVED, By the Common Council of the City of San Diego, as follows:

That the City Engineer of the City of San Diego, California, be, and he is hereby authorized and directed to prepare and furnish to this common council the proper elevations to establish the grade of Monroe avenue from the west line of Cleveland street, to the east line of Maryland street, in said City of San Diego.

I hereby certify that the above and foregoing is a full, true and correct copy of Resolution No. 3904, of the Resolutions of the City of San Diego, California, as adopted by the Common Council of the said City on the 27th day of January, 1908.


City Clerk of the City of San Diego, California.

RESOLUTION NO. 3905.

BE IT RESOLVED, By the Common Council of the City of San Diego, as follows:

That the City Engineer of the City of San Diego, California, be and he is hereby authorized and directed to furnish to this Common Council a careful estimate of the number of cubic yards of excavation and the number of cubic yards of embankment necessary to bring First street in the City of San Diego, California, from the north line of Washington street to the south line of Lewis street, including the sidewalks thereof, to its official grade and cross-section, including all intersections of the said First street and the sidewalks thereof with cross-streets and the sidewalks thereof intersecting said First street between said points and not already graded or ordered graded, excepting such portion of the said First street and the said intersections of streets between said points required by law to be kept in order or repair by any person or company having railroad tracks thereon.

That said estimate shall be made in duplicate, one copy of which shall be kept on file in the office of the said City Engineer, and shall during office hours be accessible for inspection to any person who may desire to inspect the same; that the said estimate shall include plans and specifications and estimates of the cost of any and all bridges and culverts which it may be necessary to construct in doing said work.

I hereby certify that the above and foregoing is a full, true and correct copy of Resolution No. 3905, of the Resolutions of the City of San Diego, California, as adopted by the Common Council of the said City on the 27th day of January, 1908.

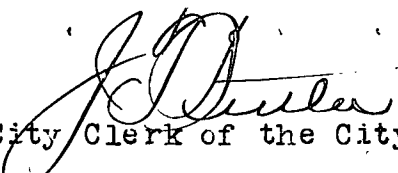

City Clerk of the City of San Diego, California.

RESOLUTION NO. 3906.

BE IT RESOLVED, By the Common Council of the City of San Diego, as follows:

That the petition of Donald Moore to remove certain trees on Irving Avenue, in the City of San Diego, California, at its intersection with 23rd street, be and the same is hereby granted, and the said Donald Moore is hereby authorized to remove said trees.

I hereby certify that the above and foregoing is a full, true and correct copy of Resolution No. 3906, of the Resolutions of the City of San Diego, California, as adopted by the Common Council of the said City on the 27th day of January, 1908.



City Clerk of the City of San Diego, California.

RESOLUTION NO. 3907.

BE IT RESOLVED, By the Common Council of the City of San Diego, as follows:

That the San Diego Consolidated Gas & Electric Company be, and it is hereby authorized and directed to remove the low-arm light now established at the corner of Fifth and "L" streets in the City of San Diego, California, and to establish said light at the corner of Fifth and "K" streets in said City.

I hereby certify that the above and foregoing is a full, true and correct copy of Resolution No. 3907, of the Resolutions of the City of San Diego, California, as adopted by the Common Council of the said City on the 27th day of January, 1908.



City Clerk of the City of San Diego, California.

R E S O L U T I O N N O . 3 9 0 8 .

BE IT RESOLVED, By the Common Council of the City of San Diego, as follows:

That the City Attorney of the City of San Diego, California be and he is hereby directed to investigate the respective rights and liabilities of said City and the property-owners of D street between Fourth street and Atlantic Street and H street between Sixth street and Sixteenth street in the matter of the proposed re-paving of said streets between said points.

I hereby certify that the above and foregoing, is a full, true and correct copy of Resolution No. 3908, of the Resolutions of the City of San Diego, California, as adopted by the Common Council of the said City on the 27th day of January, 1908.


City Clerk of the City of San Diego, California.

✓ R E S O L U T I O N N O . 3 9 0 9 .

WHEREAS, this Common Council did, on the 17th day of June, 1907, adopt Resolution No. 3894, appointing A. Bruckert, F. Austin and A. W. Wilcox as the three commissioners to assess the benefits and damages and have general supervision of the work and improvement of opening and extending Clay Avenue westerly on its present course to an intersection with Sampson street in the City of San Diego, California, and

WHEREAS, it has been brought to the attention of this common council that said persons so appointed as commissioners to assess such benefits and damages, are, and each of them is, disqualified from acting as such commissioners for the reason that said aforementioned persons are owners of property within the district to be assessed for such damages and are therefore not disinterested persons, NOW, THEREFORE,


BE IT RESOLVED, By the Common Council of the City of San Diego, as follows:

That the action of this common council taken on the 17th day of June, 1907, in appointing A. Bruckert, F. Austin and A. W. Wilcox, commissioners to assess the benefits and damages of opening and extending Clay Avenue in the City of San Diego, westerly on its present course to an intersection with Sampson street be and the same is hereby rescinded.

AND BE IT FURTHER RESOLVED, by the common council, that D. L. Shafer, W. Mediger and J. T. Weldon^{have} and they are hereby designated, named and appointed as the three commissioners to assess the benefits and damages and general supervision of the said work and improvement of opening Clay Avenue as above described until the completion thereof.

AND BE IT FURTHER RESOLVED, that the names of the said D. L. Shafer, W. Mediger and J. T. Weldon, be substituted on the resolution of intention to do said work of improvement No. 3885, and also in the resolution ordering said work of improvement No. 3829 in the place and stead of the names of the said A. Bruckert, F. Austin and A. W. Wilcox as the commissioners to assess the damages and benefits accruing from said work or improvement.

I hereby certify that the above and foregoing is a full, true and correct copy of Resolution No. 3909, of the Resolutions of the City of San Diego, California, as adopted by the Common Council of the said City on the 27th day of January, 1908.


City Clerk of the City of San Diego, California.

RESOLUTION NO. 3910.

GRANTING PERMISSION TO GRADE REDWOOD STREET AT PRIVATE CONTRACT.

BE IT RESOLVED, By the Common Council of the City of San Diego, as follows:

That the petition of the owners of property fronting on Redwood street between First street and Third street in the City of San Diego, California, hereinafter more particularly described, for permission to do the grading hereinafter more particularly described, is hereby granted, and the persons hereinafter named are authorized to grade, at their own expense Redwood street between First street and Third street in the City of San Diego, to the center line thereof or to the full width thereof and including the sidewalks in front of their respective properties fronting upon said street hereinafter more particularly set forth, said grading to be to the official grade of said street and according to the specifications prescribed by Ordinance No. 2061, of the ordinances of said City entitled, "An Ordinance Prescribing Specifications for the Grading of Streets in the City of San Diego, California", approved on the 6th day of June, 1905.

The aforesaid persons are named as follows, and the property fronting upon said Redwood street owned by each of them is set after their respective names as follows, to-wit:

Ernest E. White,	Lots "G" and "F" in Block 360;
Horace B. Day,	Lot "F", Block 359;
Horace B. Day,	Lot "A", Block 352;
E. B. Dunhells,	Lot "L", Block 352;
G. J. Stegeman,	Lot "G", Block 359;
Minnie N. Marshall,	Lot "L", Block 351;
Mrs. F. B. Cassitt,	Lot "A", in Block 351.

all of said lots and blocks being in Horton's Addition in the City of San Diego, California, according to the map thereof, on file in the office of the County Recorder of San Diego County.

All of said work to be done under the supervision and to the satisfaction of the Superintendent of Streets of the City of San Diego and to be completed within six months from the date of the passage of this resolution, and thereafter no one shall under or by virtue of this resolution, have authority to do any grading upon said street.

That all surplus dirt and material which may be obtained in doing said work shall be removed and deposited at such place or places on the streets of said City as the Street Superintendent thereof shall hereafter direct.

Provided, further, that as a condition precedent to the taking effect of the permission hereby granted, and before doing any grading upon said street, the aforesaid persons, or so many of them as desire to avail themselves of the permission granted hereby, shall execute and file with the Clerk of said City a bond (or shall require the contractor or contractors to whom they may award a contract for doing said work to file with the Clerk of said City such bond) the same to be in an amount to be fixed by the Mayor of said City and payable to the said City or its assigns, and signed by two good and sufficient sureties to be approved by said Mayor and conditioned that the work to be done upon said street, including the removal of the surplus dirt and deposit of the same as herein provided, shall be completed within six months from the date of the passage of this resolution, and that the same shall be done according to the manner and in all respects as hereinbefore provided, and that upon violation of the conditions of said bond, or of any of them, the Board of

Public Works of said City shall be authorized to let a contract for the completion of the unfinished portion of said work, and upon the completion thereof, the said City, its successors or assigns, shall recover all damages, costs and expenses incurred by the completion thereof and the advertising and awarding of the contract to complete the same, not exceeding the amount fixed in said bond as the penalty thereof.

I hereby certify that the above and foregoing is a full, true and correct copy of Resolution No. 3910, of the Resolutions of the City of San Diego, California, as adopted by the Common Council of the said City on the 27th day of January, 1908.



City Clerk of the City of San Diego, California.

R E S O L U T I O N N O . 3 9 1 1 .

BE IT RESOLVED, By the Common Council of the City of San Diego, as follows:

That the City Engineer of the City of San Diego, California, be, and he is hereby directed to prepare plans and specifications and an estimate of the cost of construction of a re-enforced concrete vault, said vault to extend to the ceiling of the fourth floor of the City Hall and provide vault room for the departments of the city government on the first, second, third and fourth floors; it to be located in the space near the southeast corner of said City Hall building in what is termed the "Light Air Shaft".

I hereby certify that the above and foregoing is a full, true and correct copy of Resolution No. 3911, of the Resolutions of the City of San Diego, California, as adopted by the Common Council of the said City on the 27th day of January, 1908.

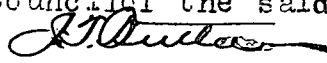

City Clerk of the City of San Diego, California.

R E S O L U T I O N N O . 3 9 1 2 .

BE IT RESOLVED, By the Common Council of the City of San Diego, as follows:

That the petition of A. Wuest for a license to conduct a Pool Hall at No. 1128 "D" street; in the City of San Diego, California, be and it is hereby granted, and it is hereby ordered that a license to conduct such business at said place be issued to said A. Wuest on condition that he comply with the provisions of Ordinance No. 3054 governing such matters.

I hereby certify that the above and foregoing is a full, true and correct copy of Resolution No. 3912, of the Resolutions of the City of San Diego, California, as adopted by the Common Council of the said City on the 27th day of January, 1908.


 City Clerk of the City of San Diego, California.

R E S O L U T I O N N O . 3 9 1 3 .

BE IT RESOLVED, By the Common Council of the City of San Diego, as follows:

That the petition of A. M. Lowry for a license to conduct a Box-Ball Alley at No. 842 Sixth street, between E and F streets, in the City of San Diego, California, be and it is hereby granted, and it is hereby ordered that a license to conduct such business at said place be issued to said A. M. Lowry, on condition that he comply with the provisions of Ordinance No. 3054 governing such matters.

I hereby certify that the above and foregoing is a full, true and correct copy of Resolution No. 3913, of the Resolutions of the City of San Diego, California, as adopted by the Common Council of the said City on the 27th day of January, 1908.



City Clerk of the City of San Diego, California.

R E S O L U T I O N N O . 3 9 1 4 .

BE IT RESOLVED, By the Common Council of the City of San Diego, as follows:

That the Board of Public Works be and it is hereby authorized to secure prices immediately and report same to the council for a safe for the use of the City Treasurer, said safe to be a solid cast screw door, burglar-proof safe, of manganese steel, with automatic time locking device and with inside capacity of approximately 12 cubic feet, the safe to weigh in the neighborhood of 7500 pounds, and the cost not to exceed \$3,250.00 laid in the City vault.

I hereby certify that the above and foregoing is a full, true and correct copy of Resolution No. 3914, of the Resolutions of the City of San Diego, California, as adopted by the Common Council of the said City on the 27th day of January, 1908.


City Clerk of the City of San Diego, California.

R E S O L U T I O N N O . 3 9 1 5 .

AWARDING A CONTRACT FOR WORK ON LINCOLN AVENUE.

WHEREAS, the Common Council of the City of San Diego, California, did, on the 6th day of January 1908, duly adopt Resolution No. 3827 wherein and whereby it did order work and improvement to be done upon Lincoln avenue, as described in said Resolution, and between the points on said street in said Resolution set forth, which resolution is by reference thereto incorporated herein;

AND WHEREAS, said Resolution was, by the Mayor of said City, on the 9th day of January 1908, duly approved. And said Resolution did further require and direct the Clerk of said City to post notice with specifications inviting sealed proposals or bids at the place and for the time required by law, for doing the work in said resolution ordered, and also did require and direct said Clerk to cause the said notice of said work inviting said proposals and referring to the specifications posted and on file, to be published in the newspaper designated in said Resolution for the time required by law;

AND WHEREAS, said notice has been posted and published as required by law and the provisions of said Resolution;

AND WHEREAS, in response to said notice, sealed proposals or bids for doing said work have been delivered to the Clerk of the Common Council of said City and said Common Council, in open session, on the 20th day of January, 1908, having opened, examined and publicly declared all said proposals or bids offered, and each of said proposals or bids having been accompanied by a check or bond satisfactory to said common Council,

NOW THEREFORE, IT IS HEREBY RESOLVED, that said Common Council hereby rejects all of said proposals and bids except that next herein mentioned, and hereby awards the contract for said work to the lowest regular responsible bidder, to-wit: J.E. Clouse at the prices, as specified in his proposal on file in the office of the Clerk of ^{the} said City of San Diego for doing the work described in said Resolution No. 3827.

The Clerk of the said City of San Diego is hereby directed to post a notice of this award conspicuously for five days on or near the chamber door of the said common Council of the said City of San Diego, and also to cause said notice to be published for two days in the SAN DIEGO UNION AND DAILY BEE a daily newspaper, published and circulated and of general circulation in the said City of San Diego, and hereby designated for that purpose.

Passed and adopted by the Common Council of the said City of San Diego, California, this 27th day of January 1908, by the following vote, to-wit:

AYES---Councilmen Dodson, Woolman, Palmer, Kelly, McNeill, Creelman, Northrup, Woods and Goldkamp;

NOES---None;

ABSENT-None;

L.A. CREELMAN,

President of the Common Council of the
City of San Diego, California.

I HEREBY CERTIFY that the above and foregoing Resolution of Award was passed by the Common Council of the said City of San Diego, at the time and by the vote above stated.

J.T. BUTLER,

(SEAL)

City Clerk of the City of San Diego, California, and Ex-Officio
Clerk of the Common Council of the said City of San Diego.

By PERCY L. DAY, Deputy.

I hereby approve the foregoing resolution this 28 day of January 1908.

JNO. F. FORWARD,

Mayor of the City of San Diego, California.

I Hereby Certify that the above and foregoing is a full, true and correct copy of Resolution No. 3915, of the resolutions of the City of San Diego, California, as adopted by the Common Council of the said City of San Diego, on the 27th day of January, 1908, and

as approved by the Mayor of said City on the 28th day of January, 1908.

J. T. BUTLER,

City Clerk of the City of San Diego, California.

By H. C. Hensley, Deputy.

R E S O L U T I O N N O. 3 9 1 6.

AWARDING A CONTRACT FOR WORK ON MEADE AVENUE.

WHEREAS, the Common Council of the City of San Diego, California, did, on the 6th day of January 1908, duly adopt Resolution No. 3823 wherein and whereby it did order work and improvement to be done upon Meade ave., as described in said Resolution, and between the points on said avenue in said Resolution set forth, which resolution is by reference thereto incorporated herein;

AND WHEREAS, said Resolution was, by the Mayor of said City, on the 9th day of January 1908, duly approved. And said Resolution did further require and direct the Clerk of said City to post notice with specifications inviting sealed proposals or bids at the place and for the time required by law, for doing the work in said resolution ordered, and also did require and direct said Clerk to cause the said notice of said work inviting said proposals and referring to the specifications posted and on file, to be published in the newspaper designated in said Resolution for the time required by law;

AND WHEREAS, said notice has been posted and published as required by law and the provisions of said Resolution;

AND WHEREAS, in response to said notice, sealed proposals or bids for doing said work have been delivered to the Clerk of the Common Council of said City and said Common Council, in open session, on the 20th day of January, 1908, having opened, examined and publicly declared all said proposals or bids offered, and each of said proposals or bids having been accompanied by a check or bond satisfactory to said Common Council,

NOW THEREFORE, IT IS HEREBY RESOLVED, that said Common Council hereby rejects all of said proposals and bids except that next herein mentioned, and hereby awards the contract for said work to the lowest regular responsible bidder, to-wit: J.E. Clouse at the prices, as specified in his proposal on file in the office of the Clerk of said City of San Diego for doing the work described in said Resolution No. 3823.

The Clerk of the said City of San Diego is hereby directed to post a notice of this award conspicuously for five days on or near the chamber door of the said Common Council of the said City of San Diego, and also to cause said notice to be published for two days in the SAN DIEGO UNION AND DAILY BEE a daily newspaper, published and circulated and of general circulation in the said City of San Diego, and hereby designated for that purpose.

Passed and adopted by the Common Council of the said City of San Diego, California, this 27th day of January 1908, by the following vote, to-wit:

AYES---Councilmen Dodson, Woolman, Palmer, Kelly, McNeill, Creelman, Northrup, Woods and Goldkamp;

NOES---None;

ABSENT-None.

L. A. CREELMAN,

President of the Common Council of the
City of San Diego, California.

I HEREBY CERTIFY that the above and foregoing Resolution of Award was passed by the Common Council of the said City of San Diego, at the time and by the vote above stated.

J. T. BUTLER,

(SEAL)

City Clerk of the City of San Diego, California, and Ex-Officio
Clerk of the Common Council of the said City of San Diego.

By PERCY L. DAY, Deputy.

I hereby approve the foregoing resolution this 28 day of January 1908.

JNO. F. FORWARD,

Mayor of the City of San Diego, California.

I Hereby Certify that the above and foregoing is a full, true and correct copy of Resolution No. 3916 of the resolutions of the City of San Diego, California, as adopted by the Common Council of said city on the 27th day of January, 1908, and as approved by the Mayor of said city on the 28th day of January, 1908.

J. T. BUTLER,

City Clerk of the City of San Diego, California.

By H. C. Hensley, Deputy.

RESOLUTION NO. 3917.

AWARDING A CONTRACT FOR WORK ON ESSEX STREET.

WHEREAS, the Common Council, of the City of San Diego, California, did, on the 6th day of January, 1908, duly adopt Resolution No. 3821, wherein and whereby it did order work and improvement to be done upon Essex street as described in said Resolution and between the points on said street in said Resolution set forth, which resolution is by reference thereto incorporated herein;

AND WHEREAS, said Resolution was, by the Mayor of said City, on the 9th day of January, 1908, duly approved. And said Resolution did further require and direct the Clerk of said City to post notice with specifications inviting sealed proposals or bids at the place and for the time required by law, for doing the work in said resolution ordered, and also did require and direct said Clerk to cause the said notice of said work inviting said proposals and referring to the specifications posted and on file, to be published in the newspaper designated in said Resolution for the time required by law;

AND WHEREAS, said notice has been posted and published as required by law and the provisions of said Resolution;

AND WHEREAS, in response to said notice, sealed proposals or bids for doing said work have been delivered to the Clerk of the Common Council of said City and said Common Council, in open session, on the 20th day of January, 1908, having opened, examined and publicly declared all said proposals or bids offered, and each of said proposals or bids having been accompanied by a check or bond satisfactory to said common council.

NOW, THEREFORE, IT IS HEREBY RESOLVED, that said Common Council hereby rejects all of said proposals and bids except that next herein mentioned, and hereby awards the contract

for said work to the lowest regular responsible bidder, to-wit:

H. G. F E N T O N,

at the prices as specified in his proposal on file in the office of the Clerk of the said City of San Diego, for doing the work described in said Resolution No. 3821.

The Clerk of the said City of San Diego is hereby directed to post a notice of this award conspicuously for five days on or near the chamber door of the said Common Council of the said City of San Diego, and also to cause said notice to be published for two days in the San Diego Union and Daily Bee, a daily newspaper, published and circulated and of general circulation in the said City of San Diego, and hereby designated for that purpose.

Passed and adopted by the Common Council of the said City of San Diego, California, this 27th day of January, 1908, by the following vote, to-wit:

AYES---COUNCILMEN: Dodson, Woolman Palmer, Kelly, McNeill, Creelman, Northrup, Woods and Goldkamp.

NOES---NONE

ABSENT-NONE

L. A. CREELMAN,

President of the Common Council of the City of San Diego, California.

I hereby certify that the above and foregoing Resolution of Award was passed by the Common Council of the said City of San Diego, at the time and by the vote above stated.

(SEAL).

J. T. BUTLER,

City Clerk of the City of San Diego, California, and Ex-Officio Clerk of the Common Council of the said City of San Diego.

By PERCY L. DAY, DEPUTY.

I hereby approve the foregoing resolution this 28 day of January, 1908.

JNO. F. FORWARD,

Mayor of the City of San Diego, California.

I hereby certify that the above and foregoing is a full, true and correct copy of Resolution No. 3917, of the Resolutions of the City of San Diego, California, as adopted by the Common Council of the said City on the 27th day of January, 1908, and as approved by the Mayor of said City on the 28th day of January, 1908.

J. T. Butler

City Clerk of the City of San Diego, California.

By H. C. Hansley, Deputy

R E S O L U T I O N N O. 3 9 1 8.

AWARDING A CONTRACT FOR WORK ON GARNET STREET.

WHEREAS, the Common Council of the City of San Diego, California, did, on the 21st day of October, 1907, duly adopt Resolution No.3681 wherein and whereby it did order work and improvement to be done upon Garnet street, as described in said Resolution, and between the points on said street in said Resolution set forth, which resolution is by reference thereto incorporated herein;

AND WHEREAS, said Resolution was, by the Mayor of said City, on the 29th day of October 1907, duly approved. And said Resolution did further require and direct the Clerk of said City to post notice with specifications inviting sealed proposals or bids at the place and for the time required by law, for doing the work in said resolution ordered, and also did require and direct said Clerk to cause the said notice of said work inviting said proposals and referring to the specifications posted and on file, to be published in the newspaper designated in said Resolution for the time required by law;

AND WHEREAS, said notice has been posted and published as required by law and the provisions of said Resolution;

AND WHEREAS, in response to said notice, sealed proposals or bids for doing said work have been delivered to the Clerk of the Common Council of said City and said Common Council, in open session, on the 20th day of January, 1908, having opened, examined and publicly declared all said proposals or bids offered, and each of said proposals or bids having been accompanied by a check or bond satisfactory to said Common Council.

NOW THEREFORE, IT IS HEREBY RESOLVED, that said Common Council hereby rejects all of said proposals and bids except that next herein mentioned, and hereby awards the contract for said work to the lowest regular responsible bidder, to-wit: H.G.Fenton, at the prices, as specified in his proposal on file in the office of the Clerk of the said City of San Diego for doing the work described in said Resolution No.3681.

The Clerk of the said City of San Diego is hereby directed to post a notice of this award conspicuously for five days on or near the chamber door of the said Common Council of the said City of San Diego, and also to cause said notice to be published for two days in the SAN DIEGO UNION AND DAILY BEE, a daily newspaper, published and circulated and of general circulation in the said City of San Diego, and hereby designated for that purpose.

Passed and adopted by the Common Council of the said City of San Diego, California, this 27th day of January 1908, by the following vote, to-wit:

AYES---Councilmen Dodson, Woolman, Palmer, Kelly, McNeill, Creelman, Northrup, Woods and Goldkamp.

NOES---None.

ABSENT-None.

L. A. CREELMAN,

President of the Common Council of the
City of San Diego, California.

I HEREBY CERTIFY that the above and foregoing Resolution of Award was passed by the Common Council of the said City of San Diego, at the time and by the vote above stated.

J. T. BUTLER,

(SEAL)

City Clerk of the City of San Diego, California, and Ex-Officio
: Clerk of the Common Council of the said City of San Diego.

By PERCY L. DAY, Deputy.

I hereby approve the foregoing resolution this 28 day of January, 1908.

JNO. F. FORWARD,

Mayor of the City of San Diego, California.

I hereby certify that the above and foregoing is a full, true and correct copy of Resolution No. 3918, of the Resolutions of the City of San Diego, California, as adopted by the Common Council of the said City on the 27th day of January, 1908, and as approved by the Mayor of said City on the 28th day of January, 1908.

J. F. Butler,

City Clerk of the City of San Diego, California.

By H. P. Hensley,

R E S O L U T I O N N O . 3 9 1 9 .

AWARDING A CONTRACT FOR WORK ON EIGHTH STREET.

WHEREAS, the Common Council of the City of San Diego, California, did, on the 6th day of January, 1908, duly adopt Resolution No. 3824, wherein and whereby it did order work and improvement to be done upon Eighth street, as described in said Resolution, and between the points on said street in said Resolution set forth, which Resolution is by reference thereto incorporated herein;

AND WHEREAS, said Resolution was, by the Mayor of said City on the 9th day of January, 1908, duly approved. And said Resolution did further require and direct the Clerk of said City to post notice with specifications inviting sealed proposals or bids at the place and for the time require by law, for doing the work in said resolution ordered, and also did require and direct said Clerk to cause the said notice of said work inviting said proposals and referring to the specifications posted and on file, to be published in the newspaper designated in said Resolution for the time required by law;

AND WHEREAS, said notice has been posted and published as required by law and the provisions of said Resolution;

AND WHEREAS, in response to said notice, sealed proposals or bids for doing said work have been delivered to the Clerk of the Common Council of said City and said Common Council, in open session, on the 20th day of January, 1908, having opened examined and publicly declared all said proposals or bids offered. and each of said proposals or bids having been accompanied by a check or bond satisfactory to said Common Council.

NOW THEREFORE, IT IS HEREBY RESOLVED, that said Common Council, hereby rejects all

of said proposals and bids except that next herein mentioned, and hereby awards the contract for said work to the lowest regular responsible bidder, to-wit:

M. D. G O O D B O D Y.

at the prices as specified in his proposal on file in the office of the Clerk of the said City of San Diego for doing the work described in said Resolution No. 3824.

The Clerk of the said City of San Diego is hereby directed to post a notice of this award conspicuously for five days on or near the chamber door of the said Common Council of the said City of San Diego, and also to cause said notice to be published for two days in the San Diego Union and Daily Bee, a daily newspaper, published and circulated and of general circulation in the said City of San Diego, and hereby designated for that purpose.

Passed and adopted by the Common Council of the said City of San Diego, California, this 27th day of January, 1908, by the following vote, to-wit:

AYES---COUNCILMEN:-Dodson, Woolman, Palmer, Kelly, McNeill, Creelman, Northrup, Woods and Goldkamp.

NOES-NONE

ABSENT-NONE

L. A. CREELMAN,

President of the Common Council of the City of San Diego, California

I hereby certify that the above and foregoing Resolution of Award was passed by the Common Council of the said City of San Diego, at the time and by the vote, above stated. (SEAL).

J. T. BUTLER,

City Clerk of the City of San Diego, California, and Ex-Officio Clerk of the Common Council of the said City of San Diego.

By PERCY L. DAY, DEPUTY.

I hereby approve the foregoing resolution this 28 day of January, 1908.

JNO. F. FORWARD,

Mayor of the City of San Diego, California.

I hereby certify that the above and foregoing is a full, true and correct copy of Resolution No. 3919, of the resolutions of the city of San Diego, California as adopted by the Common Council of the said City on the 27th day of January, 1908 and as approved by the Mayor of said City on the 28th day of January, 1908.

J. T. Butler,

City Clerk of the City of San Diego, California.

By H. C. Hensley, Deputy,

R E S O L U T I O N N O . 3 9 2 0 .

AWARDING A CONTRACT FOR WORK ON LYTTON STREET.

WHEREAS, the Common Council of the City of San Diego, California, did on the 6th day of January, 1908, duly adopt Resolution No. 3825, wherein and whereby it did order work and improvement to be done upon Lytton street, as described in said Resolution, and between the points on said street in said Resolution set forth, which resolution is by reference thereto incorporated herein;

AND WHEREAS, said Resolution was by the Mayor of said City on the 9th day of January, 1908, duly approved. And said Resolution did further require and direct the Clerk of said City to post notice with specifications inviting sealed proposals or bids at the place and for the time required by law, for doing the work in said resolution ordered, and also did require and direct said Clerk to cause the said notice of said work inviting said proposals and referring to the specifications posted and on file to be published in the newspaper designated in said Resolution for the time required by law;

AND WHEREAS: said notice has been posted and published as require by law and the provisions of said Resolution;

AND WHEREAS, in response to said notice sealed proposals or bids for doing said work have been delivered to the Clerk of the Common Council of said City and said Common Council in open session on the 20th day of January, 1908, having opened, examined and publicly declared all said proposals or bids offered, and each of said proposals or bids having been accompanied by a check or bond satisfactory to said Common Council

NOW, THEREFORE, IT IS HEREBY RESOLVED, that said Common Council hereby rejects all of said proposals and bids except that next herein mentioned, and hereby awards the contract for said work to the lowest regular responsible bidder, to-wit:

J. W. R I C E.

at the prices as specified in his proposals on file in the office of the Clerk of the said City of San Diego, for doing the work described in said Resolution No. 3825.

The Clerk of the said City of San Diego is hereby directed to post a notice of this award conspicuously for five days on or near the chamber door of the said Common Council of the said City of San Diego, and also to cause said notice to be published for two days in the San Diego Union and Daily Bee, a daily newspaper published and circulated and of general circulation in the said City; and hereby designated for that purpose.

Passed and adopted by the Common Council of the said City of San Diego, California this 27th day of January, 1908, by the following vote, to-wit:

AYES---COUNCILMEN:-Dodson,Woolman,Palmer,Kelly,McNeill,Creelman,Northrup,Woods and Goldkamp.

NOES---NONE

ABSENT-NONE

L. A. CREELMAN,

President of the Common Council of the City of San Diego, California.

I hereby certify that the above and foregoing Resolution of Award was passed by the Common Council of the said City of San Diego, at the time and by the vote above stated.

(SEAL).

J. T. BUTLER,

City Clerk of the City of San Diego, California, and Ex-Officio Clerk of the Common Council of the said City of San Diego.

By PERCY I. DAY,
Deputy.

I hereby approve the foregoing resolution this 28 day of January, 1908.

JNO. F. FORWARD,

Mayor of the City of San Diego, California.

I hereby certify that the above and foregoing is a full, true and correct copy of Resolution No. 3920, of the Resolutions of the City of San Diego, California, as adopted by the Common Council of the said City on the 27th day of January, 1908 and as approved by the Mayor of said City on the 28 day of January 1908.

J. T. Butler,
City Clerk of the City of San Diego, California.

By H. C. Hensley, Deputy,

R E S O L U T I O N N O. 3 9 2 1.

Awarding a contract for work on Fern Street.

WHEREAS, the Common Council of the City of San Diego, California, did, on the 6th day of January, 1908, duly adopt Resolution No. 3822 wherein and whereby it did order work and improvement to be done upon Fern street, as described in said Resolution, and between the points on said street in said Resolution set forth, which resolution is by reference thereto incorporated herein;

AND WHEREAS, said Resolution was, by the Mayor of said City, on the 9th day of January 1908, duly approved. And said Resolution did further require and direct the Clerk of said City to post notice with specifications inviting sealed proposals or bids at the place and for the time required by law, for doing the work in said resolution ordered, and also did require and direct said Clerk to cause the said notice of said work inviting said proposals and referring to the specifications posted and on file, to be published in the newspaper designated in said Resolution for the time required by law.

AND WHEREAS, said notice has been posted and published as required by law and the provisions of said Resolution;

AND WHEREAS, in response to said notice, sealed proposals or bids for doing said work have been delivered to the Clerk of the Common Council of said City and said Common Council, in open session, on the 20th day of January, 1908, having opened, examined and publicly declared all said proposals or bids offered, and each of said proposals or bids having been accompanied by a check or bond satisfactory to said Common Council,

NOW THEREFORE, IT IS HEREBY RESOLVED, that said Common Council hereby rejects all of said proposals and bids except that next herein mentioned, and hereby awards the contract for said work to the lowest regular responsible bidder, to-wit: Olof Nelson, at the prices as specified in his proposal on file in the office of the Clerk of the said City of San Diego for doing the work described in said Resolution No. 3822.

The Clerk of the said City of San Diego is hereby directed to post a notice of

this award conspicuously for five days on or near the chamber door of the said Common Council of the said City of San Diego, and also to cause said notice to be published for two days in the SAN DIEGO UNION AND DAILY BEE, a daily newspaper published and circulated and of general circulation in the said City of San Diego, and hereby designated for that purpose.

Passed and adopted by the Common Council of the said City of San Diego, California, this 27th day of January, 1908, by the following vote, to-wit:

AYES---Councilmen Dodson, Woolman, Palmer, Kelly, McNeill, Creelman, Northrup, Woods and Goldkamp;

NOES---None;

ABSENT-None.

L.A. CREELMAN,

President of the Common Council of the
City of San Diego, California/

I HEREBY CERTIFY that the above and foregoing Resolution of Award was passed by the Common Council of the said City of San Diego, at the time and by the vote above stated.

J.T. BUTLER,

(SEAL)

City Clerk of the City of San Diego, California, and Ex-Officio
Clerk of the Common Council of the said City of San Diego.

By PERCY L. DAY, Deputy.

I hereby approve the foregoing resolution this 28 day of January 1908.

JNO. F. FORWARD,

Mayor of the City of San Diego, California.

I Hereby Certify that the above and foregoing is a full, true and correct copy of Resolution No. 3921, of the resolutions of the City of San Diego, California, as adopted by the Common Council of said city on the 27th day of January, 1908, and as approved by the Mayor of said City on the 28th day of January, 1908.

J.T. BUTLER,

City Clerk of the City of San Diego, California.

By H. C. Hensley, Deputy.

RESOLUTION NO. 3922.

AWARDING A CONTRACT FOR WORK ON IRVING AVENUE.

WHEREAS, the Common Council of the City of San Diego, California, did, on the 6th day of January, 1908, duly adopt Resolution No. 3826 wherein and whereby it did order work and improvement to be done upon Irving ave., as described in said Resolution, and between the points on said street in said Resolution set forth, which resolution is by reference thereto incorporated herein;

AND WHEREAS, said Resolution was, by the Mayor of said City, on the 9th day of January 1908, duly approved. And said Resolution did further require and direct

the Clerk of said City to post notice with specifications inviting sealed proposals or bids at the place and for the time required by law, for doing the work in said resolution ordered, and also did require and direct said Clerk to cause the said notice of said work inviting said proposals and referring to the specifications posted and on file, to be published in the newspaper designated in said Resolution for the time required by law;

AND WHEREAS, said notice has been posted and published as required by law and the provisions of said Resolution;

AND WHEREAS, in response to said notice, sealed proposals or bids for doing said work have been delivered to the Clerk of the Common Council and said Common Council, in open session, on the 20th day of January, 1908, having opened, examined and publicly declared all said proposals or bids offered, and each of said proposals or bids having been accompanied by a check or bond satisfactory to said Common Council,

NOW THEREFORE, IT IS HEREBY RESOLVED, that said Common Council hereby rejects all of said proposals and bids except that next herein mentioned, and hereby awards the contract for said work to the lowest regular responsible bidder, to-wit:

OLOF NELSON,

at the prices as specified in his proposal on file in the office of the Clerk of the said City of San Diego for doing the work described in said Resolution No. 3826.

The Clerk of the said City of San Diego is hereby directed to post a notice of this award conspicuously for five days on or near the chamber door of the said Common Council of the said City of San Diego, and also to cause said notice to be published for two days in the SAN DIEGO UNION AND DAILY BEE, a daily newspaper, published and circulated and of general circulation in the said City of San Diego, and hereby designated for that purpose.

Passed and adopted by the Common Council of the said City of San Diego, California, this 27th day of January, 1908, by the following vote, to-wit:

AYES---Councilmen Dodson, Woolman, ^{Palmer} Kelly, McNeill, Creelman, Northrup, Woods and Goldkamp;

NOES---None;

ABSENT-None.

L.A. CREELMAN,

President of the Common Council of the
City of San Diego, California.

I HEREBY CERTIFY that the above and foregoing Resolution of Award was passed by the Common Council of the said City of San Diego, at the time and by the vote above stated.

(SEAL)

J.T. BUTLER,
City Clerk of the City of San Diego, California, and Ex-Officio
Clerk of the Common Council of the said City of San Diego.

By PERCY L. DAY, Deputy.

I hereby approve the foregoing resolution this 28 day of January 1908.

JNO. F. LEONARD,

Mayor of the City of San Diego, California.

I Hereby Certify that the above and foregoing is a full, true and correct copy of Resolution No. 3922, of the resolutions of the City of San Diego, California, as adopted by the Common Council of the said city on the 27th day of January, 1908, and as approved by the Mayor of the said city on the 28th day of January, 1908.

J.T. BUTLER,

City Clerk of the City of San Diego, California.

By H. C. Hensley, Deputy.

RESOLUTION OF INTENTION NO. 3923.

TO CLOSE ALLEY IN BLOCK NO. 7, PACIFIC BEACH VISTA TRACT.

BE IT RESOLVED, By the Common Council of the City of San Diego, as follows:

That it is the intention of the Common Council of the City of San Diego, a municipal corporation in the County of San Diego, and State of California, to order the following street work and improvement to be done, to-wit:

To close the alley in Block Seven (7) of Pacific Beach Vista Tract.

And that it is not deemed necessary that any land be taken therefor.

That the district of lands to be affected and benefited by said work and improvement and to be assessed to pay the damages, costs and expenses thereof is included within the following exterior boundaries in said City of San Diego, to-wit:

Beginning at the intersection of the west line of Block No. 7, Pacific Beach Vista Tract, with the south line of Turquoise avenue, running thence south along the said west line of said Block No. 7, to the north line of Lexington avenue, thence east along said north line of Lexington avenue to the west line of Bayard street, thence north along the west line of said Block No. 7, being the point of beginning, excepting therefrom all public streets, roads, alleys, avenues and highways.

Said Pacific Beach Vista Tract being an addition to the City of San Diego, California, according to the official map thereof on file in the office of the County Recorder of San Diego County, California.

Bee, a daily

That the San Diego Union and Daily Newspaper published and circulated and of general circulation in the said City of San Diego, be and it is hereby designated as the

newspaper in which the Street Superintendent of said City shall cause to be published in the manner and form required by law, notice of the passage of this Resolution of Intention, and the said Street Superintendent is hereby directed to cause notices of the passage of this resolution to be posted in the manner and form required by law, and to cause a notice similar in substance to be published in said newspaper for a period of ten days in the manner required by law.

Passed and adopted by the said Common Council of the said City of San Diego, California, this 27th day of January, 1908, by the following vote, to-wit:
 AYES---COUNCILMEN:-Dodson, Woolman, Palmer, Kelly, McNeill, Creelman, Northrup, Woods and Goldkamp.
 NOES---NONE:-
 ABSENT-NONE:-

L. A. CREELMAN,

President of the Common Council of the City of San Diego, California.

I hereby certify that the above and foregoing Resolution of Intention was passed by the Common Council of the said City of San Diego, at the time and by the vote above stated.

(SEAL).

J. T. BUTLER,

City Clerk of the City of San Diego, California, and Ex-Officio Clerk
 of the Common Council of the said City of San Diego.

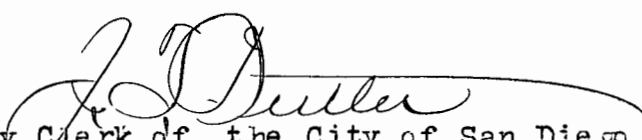
By PERCY L. DAY, DEPUTY.

I hereby approve the foregoing Resolution this 29 day of January, 1908.

JNO. F. FORWARD,

Mayor of the City of San Diego, California.

I hereby certify that the above and foregoing is a full, true and correct copy of Resolution No. 3923, of the resolutions of the City of San Diego, California, as adopted by the Common Council of the said City on the 27th day of January, 1908 and as approved by the Mayor of said City on the 29th day of January, 1908.


 City Clerk of the City of San Diego, California.

RESOLUTION NO. 3924.

OF INTENTION TO OPEN "B" STREET, IN THE CITY OF SAN DIEGO, CALIFORNIA,
 FROM THE EAST LINE OF NINETEENTH STREET TO THE
 WEST LINE OF TWENTIETH STREET.

RESOLVED, that it is the intention of the Common Council of the City of San Diego, a municipal corporation in the County of San Diego, State of California, to order the following street work to be done in said city, to-wit:

To open "B" street, in the City of San Diego, California, from the east line of Nineteenth street to the west line of Twentieth street.

That the land which by this Common Council is deemed necessary to be taken therefor and which this Common Council intends to take therefor, is described as follows, to-wit:

All that certain land situate, lying and being in said City of San Diego, and particularly described as follows, to-wit:

Beginning at a point on the west line of the tract of land known as the Switzer Tract where said west line would be intersected by the north line of "B" street if said north line of "B" street were extended in an easterly direction; thence in an easterly direction, 366.78 feet to a point on the east line of said Switzer Tract, said last described point being distant 98.80 feet; northerly from the southeast corner of said Switzer Tract; thence south 80.00 feet; thence west 366.70 feet to a point on the west line of said Switzer Tract; said last described point being distant 19.61 feet northerly from the southwest corner of said Switzer Tract; thence north to the point or place of beginning. Said portion of land contains 29239.20 square feet or 0.67 acres, more or less.

That the exterior boundaries of the district hereby established, and the exterior boundaries of the district of lands hereby declared to be affected and benefited by said work or improvement and to be assessed to pay all damages, costs and expenses thereof, are situated in said City of San Diego and described as follows, to-wit:

Beginning at a point on the east line of Sixth street distant 150.00 feet north from the southwest corner of Block No. 8 of Horton's Addition, being at a point where said east line of Sixth street is intersected by the division line between Lots lettered "C" and "D" of said Block No. 8; thence easterly along said division line between said Lots lettered "C" and "D" and lots lettered "I" and "J" of said Block No. 8, and along the division line between Lots lettered "C" and "D" ^{and "I"} and "J" of Blocks numbered 7, 6, 5, 4, 3 and 2 of Horton's Addition and Blocks Nos. 2 and 1 of L.L.Lockling's Subdivision, to the west line of Fourteenth street; thence easterly across Fourteenth street to a point on the east line of Fourteenth street, said last named point being 150.00 feet north from the southwest corner of Block No. 181 of L.L.Lockling's Subdivision; thence east across said Block No. 181 to a point on the east line of said Block No. 181 of L.L.Lockling's Subdivision; said point being 150 feet north from the north line of "B" street; thence southerly to the south line of alley in Block No. 6 of Gardner's Addition; thence east along said south line of alley in said Block No. 6 of Gardner's Addition to the west line of Fifteenth street; thence northeasterly to a point on the east line of Fifteenth street where said east line of Fifteenth street is intersected by the division line between Lots Nos. 9 and 10 of Block No. 7, Gardner's Addition; thence easterly along said division line between said lots Nos. 9 and 10 and 3 and 4 of Block No. 7 of Gardner's Addition and along the division line between Lots Nos. 9 and 10 and 3 and 4 of Blocks Nos. 8, 9 and 10 of said Gardner's Addition to the west line of Nineteenth street; thence easterly to a point on the west line of the tract of land known as the "Switzer Tract," said point being 150.00 feet north from the north line of "B" street; thence easterly across said "Switzer Tract" to the east line thereof where said east line is intersected by the division line between Lots Nos. 3 and 4, Block No. 12 of Culverwell & Taggart's Addition; thence easterly along said division line between Lots Nos. 3 and 4 and along the division line between Lots Nos. 9 and 10 of said Block No. 12 of Culverwell & Taggart's Addition and along the division line between Lots Nos. 3 and 4

and 9 and 10 of Blocks Nos. 11 and 10 of Culverwell & Taggart's Addition and along the division line between Lots Nos. 3 and 4 of Block lettered "B" of Culverwell & Taggart's Addition to the east line of Culverwell & Taggart's Addition; thence south to the south line of alley in unnumbered Block in H.M. Higgins' Addition; thence east along the south line of said alley of unnumbered Block in H.M. Higgins' Addition and along the south line of said alley in Block No. 2, H.M. Higgins Addition, to the west line of Twenty-fifth street; thence southerly along the west line of Twenty-fifth street to a point where said west line of Twenty-fifth street is intersected by the north line of the alley in Block No. 3 of Golden Hill Addition; thence west along said north line of said alley to the east line of Twenty-fourth street; thence southwesterly to a point on the west line of Twenty-fourth street 150.00 feet south from the south line of "B" street; thence west parallel to and distant 150.00 feet from the south line of "B" street to the east line of Culverwell & Taggart's Addition; thence west along the division line between Lots Nos. 3 and 4 in Block lettered "C" in Culverwell & Taggart's Addition and the division line between Lots Nos. 9 and 10 and 3 and 4 of Blocks Nos. 27, 26, 25 and 24 of Culverwell & Taggart's Addition and along the division line between Lots Nos. 3 and 4 and 9 and 10 in Blocks Nos. 11, 12, 13 and 14 of Gardner's Addition and the division line between Lots Nos. 1 and 10, 2 and 9, 3 and 8, 4 and 7, 5 and 6, of Gardner's Addition to the west line of Gardner's Addition; thence west along the division line between Lots Nos. 22 and 23, and 10 and 11 of Block No. 180 of Sheldon's Subdivision of Block No. 180 of Horton's Addition to the east line of Fourteenth street; thence west along the division line between Lots lettered "I" and "J" and "C" and "D" of Blocks Nos. 26, 25, 24, 23, 22, 21, 20 and 19 to the east line of Sixth street; thence north along the east line of Sixth street to the place of beginning, excepting therefrom all public streets, roads, alleys and highways.

Said Horton's Addition being an addition to the City of San Diego, California, according to the official map thereof filed in the office of the County Recorder of San Diego, County, California, July 21st. 1871.

Said Culverwell & Taggart's Addition being an addition to the City of San Diego California according to the official map thereof, filed in the office of the said County Recorder December 22nd 1873.

Said Golden Hill Addition being a subdivision of the S. W. $\frac{1}{4}$ of the N. W. $\frac{1}{4}$ of Pueblo Lot No. 1149, according to the official map thereof filed in the office of the said County Recorder January, 23rd, 1895.

Said Gardner's Addition being an addition to the City of San Diego, California, according to the official map thereof filed in the office of the said County Recorder September 2nd, 1870.

Said Sheldon's Subdivision being a subdivision of Block No. 180 of Horton's Addition in the City of San Diego, California according to the official map thereof filed in the office of the said County Recorder November 18th, 1886.

Said L. L. Lockling's Subdivision being a subdivision in the City of San Diego, California, according to the official map thereof filed in the office of the said County Recorder May 17th, 1874.

That the San Diego Union and Daily Bee, a daily newspaper published and circulated and of general circulation in the said City of San Diego, be and it is hereby designated as

the newspaper in which the Street Superintendent of said City shall cause to be published in the manner and form required by law, notice of the passage of this Resolution of Intention, and the said Street Superintendent is hereby directed to cause notices of the passage of this resolution to be posted in the manner and form required by law, and to cause a notice similar in substance to be published in said newspaper for a period of ten days in the manner required by law.

Passed and adopted by the said Common Council of the said City of San Diego, California, this 27 th day of January, 1908, by the following vote, to-wit:

AYES---COUNCILMEN:-Dodson,Woolman,Palmer,Kelly,McNeill,Creelman,Northrup,Woods and Goldkamp.

NOES---NONE;-

ABSENT-NONE

L. A. CREELMAN,

President of the Common Council of the City of San Diego, California.

I hereby certify that the above and foregoing Resolution of Intention was passed by the Common Council of the said City of San Diego, at the time and by the vote above stated.

(SEAL).

J. T. BUTLER,

City Clerk of the City of San Diego, California, and Ex-Officio Clerk of the Common Council of the said City of San Diego.


By PERCY L. DAY, DEPUTY.

I hereby approve the foregoing resolution this 29 day of January, 1908.

JNO. F. FORWARD,

Mayor of the City of San Diego, California.

I hereby certify that the above and foregoing is a full, true and correct copy of Resolution No. 3924, of the Resolutions of the City of San Diego, California, as adopted by the Common Council of the said City on the 27th day of January, 1908 and as approved by the Mayor of said City on the 29th day of January, 1908.


City Clerk of the City of San Diego, California.

R E S O L U T I O N N O . 3 9 2 5 .

ADOPTING REPORT OF THE BOARD OF PUBLIC WORKS FOR THE WORK AND
IMPROVEMENT OF LIGHTING SIXTH STREET FROM "C"
STREET TO "F" STREET.

BE IT RESOLVED, By the Common Council of the City of San Diego, as follows:

That the report of the Board of Public Works of the City of San Diego, California for the work and improvement of lighting Sixth street, in the City of San Diego, California, from the south line of "C" street to the north line of "F" street, containing the

plans and specifications for said proposed work and improvement and estimate of the cost thereof and diagram showing the district of lands to be assessed to pay the costs and expenses thereof, showing the subdivisions of each lot or parcel of land contained therein and the proposed assessment for the total amount of costs and expenses of the said improvement upon the several subdivisions of land in said district in proportion to the estimated benefits to be received by such subdivisions, respectively, from said improvement, be, and the same is hereby approved and adopted and said report shall stand as the report of said board for the purposes of all subsequent proceedings had hereunder.

That Monday, the 17th day of February, 1908, at 8 o'clock P. M. in the council chambers on the Fourth Floor of the City Hall, situated at the southwest corner of Fifth and "G" streets in the City of San Diego, California is hereby appointed as the time and place for hearing protests in relation to said proposed improvement.

That the City Clerk of said City of San Diego, be and he is hereby directed to cause notices of the passage of the resolution of intention to do said work and improvement and of the filing of said report and of the time and place set for the hearing of all protests against said improvement, and of the passage of this resolution, to be posted in the manner and form required by law, and to cause a notice similar in substance to be published in the San Diego Union and Daily Bee, a daily newspaper published and circulated and of general circulation in said City of San Diego, which said newspaper is hereby designated as the newspaper in which the said City Clerk shall publish said notice for a period of two days in the manner required by law.

Passed and adopted by the said Common Council of the said City of San Diego, California, this 27th day of January, 1908, by the following vote, to-wit:
 AYES---COUNCILMEN; -Dodson, Woolman, Palmer, Kelly, McNeill, Creelman, Northrup, Woods and Goldkamp.
 NOES---NONE
 ABSENT-NONE

L. A. CREELMAN,

President of the Common Council of the City of San Diego, California.

I hereby certify that the above and foregoing Resolution was passed by the Common Council of the said City of San Diego, at the time and by the vote above stated.
 (SEAL).

J. T. BUTLER,

City Clerk of the City of San Diego, California, and Ex-Officio Clerk of the Common Council of the said City of San Diego.


By PERCY L. DAY, DEPUTY.

I hereby approve the foregoing Resolution this 29 day of January, 1908.

JNO. F. FORWARD,

Mayor of the City of San Diego, California.

I hereby certify that the above and foregoing is a full, true and correct copy of Resolution No. 3925, of the Resolutions of the City of San Diego, California, as adopted by the Common Council of the said City on the 27th day of January, 1908 and as approved by the Mayor of said City on the 29th day of January, 1908.


 City Clerk of the City of San Diego, California.

R E S O L U T I O N N O . 3 9 2 6 .

OF INTENTION TO CHANGE THE GRADE OF "A" STREET BETWEEN THE
 EAST LINE OF BEAN STREET AND A POINT 240 FEET
 EAST OF TWENTY-NINTH STREET, AND OF
 STREETS INTERSECTING SAID "A"
 STREET BETWEEN THE POINTS
 THEREON HEREBINBEFORE
 MENTIONED.

WHEREAS, the owners of a majority of the property affected by the hereafter proposed changes of grades of the streets hereafterⁱⁿ mentioned in the City of San Diego, California, have petitioned the Common Council of the City of San Diego to change the grades thereof at the points thereon hereinafter mentioned, and

WHEREAS, the said Common Council hereby finds that said petition contains the names of the owners of a majority of the property to be affected by the said proposed changes of grades, and that it is for the public benefit to make said proposed changes of grades and to establish the grades of said streets as hereinafter set forth; NOW, THEREFORE,

BE IT RESOLVED, That it is the intention of the Common Council of the City of San Diego, California, to change and establish the grades of said streets as follows, to-wit:

At the southeast corner of the intersection of "A" street with Bean street, the grade elevation to remain at 203.00 feet; at the northeast corner thereof, the grade elevation to remain at 205.00 feet.

At the southwest corner of the intersection of "A" street with Twenty-ninth street change the grade elevation from 199.00 feet to 185.00 feet; at the northwest corner thereof, change the grade elevation from 199.00 feet to 186.00 feet; at the southeast corner thereof change the grade elevation from 199.00 feet to 185.00 feet; at the northeast corner thereof, change the grade elevation from 199.00 feet to 186.00 feet.

At a point on the north line of "A" street, 100 feet east of the northeast corner of the intersection of "A" street with Twenty-ninth street, change the grade elevation from 200.00 feet to 194.33 feet; at a point on the north line of "A" street, 100 feet east of the last named point, change the grade elevation from 203.00 feet to 202.66, At a point on the north line of "A" street 240 feet east of the northeast corner of the intersection of "A" street with Twenty-ninth street, the grade elevation to remain at 206.00 feet.

At a point on the south line of "A" street, 100 feet east of the southeast corner of the intersection of Twenty-ninth street with "A" street, change the grade elevation from 200.00 feet to 193.75 feet; at a point on the south line of "A" street, 100 feet east of the last named point, change the grade elevation from 203.00 feet to 202.50 feet. At a point on the south line of "A" street 240 feet east of the southeast corner of the intersection of "A" street with Twenty-ninth street, the grade elevation to remain at 206.00 feet.

And the grade of said "A" street between the points thereon hereinbefore mentioned shall have a uniform ascent and descent and the center line of said "A" street shall have an average elevation of the opposite curb grades.

As to each street intersecting said "A" street between the east line of Bean street and a point 240 feet east of Twenty-ninth street, the grade thereof between each point common to both said "A" street and such intersecting street and the next grade point now established upon such intersecting street and not common to both to such intersecting street and said "A" street, shall have a uniform ascent and descent, and the center line of such intersecting street between the said grade points thereof shall have an average elevation of the opposite curb grades.

All of said grade elevations to be above the datum line of levels as fixed by Ordinance No. 3 of the ordinances of the said City of San Diego, entitled, "An Ordinance Establishing a Datum Line for the Grading of Streets in the City of San Diego, State of California, and Providing for the Manner of Establishing Grades by Ordinance" approved on the 30th day of June, 1886.

And the district to be benefited by said changes of grades and assessed for the damages, costs and expenses thereof is hereby described and declared to be all that real property situate in the City of San Diego, County of San Diego, State of California, included within the exterior boundary lines described as follows, to-wit:

Commencing at the intersection of the east line of Bean street with the south line of Ash street, running thence in an easterly direction along the south line of Ash street to its intersection with the west line of Thirtieth street in South Park Addition, thence south along the west line of Thirtieth street in South Park Addition to its intersection with the north line of "A" street, thence in a southeasterly direction across "A" street to a point where the south line of "A" street is intersected by the west line of Thirtieth street in E. W. Morse's Subdivision, thence south along the west line of Thirtieth street to the north line of "B" street, thence west along the north line of "B" street to the east line of the alley running north and south in Block 62 of E. W. Morse's Subdivision, thence northerly along the east line of the alley in said Block 62 to the south line of "A" street; thence in a northeasterly direction across "A" street to a point where the north line of "A" street is intersected by the east line of Bean street; thence north along the east line of Bean street to the south line of Ash Street, being the point of beginning, excepting therefrom all public streets, roads, alleys avenues and highways.

Said South Park Addition being an Addition in said City of San Diego and a subdivision of the south half of Pueblo Lot No. 1141, as per the map thereof filed in the office of the County Recorder of said San Diego County February 11th, 1890.

Said E. W. Morse's subdivision being an addition to said City and a subdivision of Pueblo Lot No. 1150 as per the map thereof filed in the office of the County Recorder of said County of San Diego, December, 30th, 1871.

Each of said maps, is by reference thereto incorporated herein and made a part hereof.

The City Clerk of said City is hereby directed to cause this Resolution of Intention to be published for ten days in the newspaper in which the official notices of the Common Council of said City are usually printed and published to-wit: The San Diego Union and Daily Bee, a daily newspaper published and circulated and of general circulation in said City in every regular issue of said newspaper for said period of ten days, which newspaper is hereby designated as the newspaper in which this Resolution of Intention shall be published in the manner and by the person required by law.

The Superintendent of Streets of said City is hereby ordered and directed, within five days after the first publication of this Resolution to cause to be conspicuously posted in the manner and form required by law, within the district herein above designated as the district to be benefited by the proposed change of grade, notice of the passage of this Resolution.

Passed and adopted by the said Common Council of the said City of San Diego, California, this 27th day of January, 1908, by the following vote, to-wit:

AYES---COUNCILMEN:-Dodson,Woolman,Palmer,Kelly,McNeill,Creelman,Northrup,Woods and Goldkamp.

NÖES---NONE

ABSENT-NONE

L. A. CREELMAN,

President of the Common Council of the City of San Diego, California.

I hereby certify that the above and foregoing Resolution of Intention was passed by the Common Council of the said City of San Diego, At the time and by the vote above stated.

(SEAL)I.

J. T. BUTLER,

City Clerk of the City of San Diego, California, and Ex-Officio Clerk of the Common Council of the City of San Diego.

By PERCY L. DAY, DEPUTY.

I hereby approve the foregoing Resolution this 29 day of January, 1908.

JNO. F. FORWARD,

Mayor of the City of San Diego, California.

I hereby certify that the above and foregoing is a full, true and correct copy of Resolution No. 3926, of the Resolutions of the City of San Diego, California, as adopted by the Common Council of the said City on the 27th day of January, 1908 and as approved by the Mayor of said City on the 29th day of January, 1908.

City Clerk of the City of San Diego, California.

R E S O L U T I O N N O. 3 9 2 7.

OF INTENTION TO CONSTRUCT TWO RE-ENFORCED CONCRETE RETAINING WALLS
ON PROSPECT STREET IN LA JOLLA PARK, IN THE CITY
OF SAN DIEGO, CALIFORNIA.

RESOLVED, That it is the intention of the Common Council of the City of San Diego, a municipal corporation in the County of san Diego, State of California, to order the following street work to be done in said City to-wit:

The construction of a re-enforced concrete retaining wall, with its appurtenances in Prospect street from Girard Street to Herschel street, in La PJolla Park in the City of

San Diego, California, as shown by the plans drawings and specifications therefor hereinafter more particularly identified. Said retaining wall, with its appurtenances is to be located at the place on said street shown by and constructed of the materials provided by, and in the manner and in all respects according to the plans, drawings and specifications therefor contained in that certain document on file in the office of the Clerk of said City of San Diego ^{as} endorsed, follows, to-wit "Document No. 20320 Filed Dec. 9 1907 J. T. Butler, City Clerk by Percy L. Day, Deputy. Plans, Specifications and estimate of cost for re-enforced concrete retaining wall at corner of Girard and Herachel streets in La Jolla"

Also the construction of a re-enforced concrete retaining wall, with its appurtenances, in Prospect street in La Jolla Park in the City of San Diego, California, at the intersection of Prospect street with Cave street, as shown by the plans, drawings and specifications therefor hereinafter particularly identified. Said retaining wall, with its appurtenances is to be located at the place on said street shown by and constructed of the materials provided by, and in the manner and in all respects according to the plans, drawings and specifications therefor contained in that certain document on file in the office of the Clerk of the said City of San Diego endorsed as follows: to-wit: "Document No. 20319 Filed Dec 9-1907 J. T. Butler City Clerk By Percy L. Day, Deputy, Plans, Specifications and estimate of cost for a re-enforced concrete retaining wall at the intersection of Prospect and Cave streets in La Jolla" and copies of which said Documents numbered 20320 and 20319 containing said plans, drawings and specifications for said retaining walls, respectively, are and each of them, is, on file in the office of the City Engineer of said City and the said plans, drawings and specifications are and each of them is, hereby approved and adopted as the plans, drawings and specifications for the construction of said re-enforced concrete retaining walls, respectively, and all appertaining structures as shown thereby, and by reference thereto, said plans, drawings and specifications contained in said Documents Nos. 20320 and 20319 hereinbefore particularly described are, and each of them is by reference thereto incorporated herein and made a part hereof.

That the contractor or contractors to whom a contract shall be awarded for doing said work shall take and remove from the said Prospect street and all streets intersecting therewith all surplus dirt and material which may result from the doing of said work, including any materials brought upon said streets by said contractor or contractors in the construction of said work or improvement.

That all said work shall be done under the direction and to the satisfaction of the Superintendent of streets of said City and the materials used shall be to the satisfaction of said Superintendent of Streets.

That the work of improvement hereinbefore mentioned is, in the opinion of said City Council of more than local and ordinary public benefit and the expense of said work or improvement is made chargeable upon the district hereinafter described and said common council does hereby declare said district to be the district benefited by said work or improvement and to be assessed to pay the costs and expenses thereof. Said district is described as follows: to-wit; All that real property lying and being in the said City of San Diego and included within the exterior boundary lines described as follows: to-wit:

Beginning at a point on the southerly line of Ravina street where said southerly line of Rvina street would be intersected by the northwesterly line of Prospect street if

said northwesterly line of Prospect street were extended in a southwesterly direction, thence in a northwesterly direction to the southerly corner of Block No. 16, La Jolla Park, thence in a westerly direction along the northerly line of Coast street to a point where said northerly line of Coast street is intersected by the division line of Lots Nos. 24, 25 and 26 of said Block 16; thence in a northerly direction along the division line of said Lots Nos. 24, 25 and 26 and Lots Nos. 23, 27, 22, 28, 21, 29, 20, 19, 18 and 30 of said Block No. 16 to the center of the alley in said Block No. 16; thence in a southeasterly direction to the southeasterly line of said alley; thence in a northeasterly direction along said southeasterly line of said alley in said Block No. 16 to its intersection with the westerly line of Borden street; thence in a northeasterly direction across said Borden street to a point where the northeasterly line of Borden street is intersected by the southeasterly line of alley in Block No. 17; thence in a northeasterly direction along said southeasterly line of alley in said Block No. 17 to its intersection with the westerly line of Cuvier street; thence in an easterly direction across Cuvier street to a point on the easterly line of said Cuvier street, where said easterly line is intersected by the division line between Lots Nos. 10 and 11 of Block No. 35; thence in a northeasterly direction to a point on the northeasterly line of Lot No. 4, Block No. 35, where said northeasterly line of Lot No. 4 Block No. 35 is intersected by the division line between Lots Nos. 3 and 13, Block No. 35, thence northeasterly along the division line between Lots 3 and 13, 2 and 14, 1 and 15, Block No. 35, to its intersection with the southwesterly line of Daisy Row; thence in an easterly direction across said Daisy Row to a point on the easterly line of said Daisy Row where said easterly line of Daisy Row is intersected by the southeasterly line of alley in Block 55, thence in a northeasterly direction along said southeasterly line of said alley to its intersection with the division line between Lots Nos. 25 and 26 of said Block No. 55; thence in a northwesterly direction 10 feet to the westerly corner of Lot No. 26, Block No. 55; thence in a northeasterly direction along the division line between Lots 1, 2, 3, 4 and 5 and Lots Nos. 26, 27, 28, 29, 30 and 31, all said lots being in said Block No. 55, to the intersection of said division line with the southerly line of Jenner street; thence in a northwesterly direction to a point on the northerly line of Jenner street where said northerly line of Jenner street is intersected by the southeasterly line of the alley in the Terrace Subdivision; thence in a northeasterly direction along said southeasterly line of said alley and the division line between Lots No. 1 and 16, the Terrace Subdivision, to the southwest line of Ocean street; thence in a northeasterly direction to the westerly corner of Lot No. 27 of the Park Subdivision; thence in a northeasterly direction along the southeasterly line of the Terrace to the westerly line of Girard street; thence in a northeasterly direction across said Girard street to a point on the easterly line of said Girard street where said easterly line of said Girard street is intersected by the division line between lots Nos. 12, 13, 14 and 15, Block No. 59; thence in a northeasterly direction along said division line between Lots Nos. 12, 13, 14 and 15 and Lots Nos. 11 and 16, 10 and 17, 9 and 18, 8 and 19, 7 and 20, 6 and 21, 5 and 22, 4 and 23, 3 and 24, 2 and 25, 1 and 26 to its intersection with the southwesterly line of Lot 27, all of said lots being in said Block No. 59; thence in a northwesterly direction along the division line between Lots 1 and 27, Block No. 59 to the southerly line of Girard street, thence easterly and southeasterly along said southerly and westerly line of Girard street, to the east corner of said Block No. 59; thence in an easterly direction to a point on the easterly line of Cave street where said easterly line of Cave street is intersected by the division line between Lots ^{Nos.} 1 and 27, Block No. 48; thence in a southeasterly direction

along the division line between Lots Nos. 1 and 27, 2 and 26, 3 and 25, 4 and 24, 5 and 23, 6 and 22, 7 and 21, 8 and 20, 9 and 19, 10 and 18, 11 and 17, 12 and 16, 13 and 14, and 15, in said Block No. 48 to the easterly line of said Block No. 48; thence in a southeasterly direction to a point on the northwesterly line of Block No. 46 where said northwesterly line is intersected by the division line between Lots No. 8 and 9 of said Block No. 46; thence in a southeasterly direction along said division line between Lots Nos. 8 and 9, 10 and 11, of said Block 46 to the northwesterly line of State street; thence in a southeasterly direction across said State street to a point on the southeasterly line of said State street where said southeasterly line is intersected by the division line between Lots Nos. 13 and 14, Block No. 45; thence in a southeasterly direction following the division line between Lots Nos. 13 and 14 of said Block No. 45 to the northwesterly line of the alley in said Block No. 45; thence in a southeasterly direction across said alley in said Block No. 45 to a point on the southeasterly line of alley where said southeasterly line is intersected by the division line between Lots Nos. 15 and 16 of said Block No. 45; thence southeasterly along said division line to the northwesterly line of College street; thence in a southwesterly direction along said northwesterly line of College street to a point where said northwesterly line of College street is intersected by the division line between Lots 39 and 40, Block No. 44; thence in a northwesterly direction along said division line between Lots Nos. 39 and 40, and 1 and 2, Block No. 44, to the southeasterly line of State street to a point where the northeasterly line of State street is intersected by the division line between Lots 16 and 17, Block No. 47; thence in a northwesterly direction along said division line of said Lots Nos. 16 and 17, and the division line between Lots Nos. 1 and 2, Block No. 47, to its intersection with the southeasterly line of Beach Row; thence in a southwesterly direction across Beach Row to a point where the northwesterly line of Beach Row is intersected by the division line between Lots Nos. 8, 9 and 10, Block No. 49; thence in a northerly direction along said division line between said Lots Nos. 8, 9 and 10 and Lots Nos. 7 and 11, 6 and 12, 5 and 13, 4 and 14, 3 and 15, 2 and 16, Block No. 49, to a point where said division line intersects the division line between Lots 1, 2 and 16 in said Block No. 49; thence in a southwesterly direction along said division line between Lots Nos. 1 and 2, Block No. 49, to a point where the easterly line of Exchange Place is intersected by the said division line between Lots Nos. 1 and 2, Block 49; thence in a westerly direction to a point where the westerly line of Irving Place is intersected by the division line between Lots Nos. 25, 26 and 24, Block No. 51; thence in a westerly direction to the southerly corner of Lot No. 25, Block No. 51; thence in a northwesterly direction along the division line between lots 25 and 26, Block No. 51, to a point where the southerly line of Cave street is intersected by division line between Lots Nos. 25 and 26 of said Block No. 51; thence in a northwesterly direction to a point where the northerly line of Cave street is intersected by the division line between lots Nos. 18 and 19, Block No. 52; thence in a northwesterly direction along said division line to a point where the southeasterly line of alley in Block No. 52 is intersected by the said division line; thence in a westerly direction to a point where the northwesterly line of said alley in Block No. 52 is intersected by the division line of Lots Nos. 1 and 2 of said Block No. 52; thence in a southwesterly direction along said northwesterly line of said alley to the southerly corner of Lot 9 of said Block No. 52; thence in a northwesterly direction to a point where the westerly line of Ictinus street is intersected by the division line between lots Nos. 35 and 36, Block 53; thence in a southwesterly direction along said division line to the easterly line of the alley in said Block No. 53; thence in a southerly direction to a point where the

westerly line of said alley is intersected by the division line between Lots Nos. 1 and 2, of said Block No. 53; thence in a southwesterly direction along said division line to a point where the easterly line of Herschel street is intersected by the said division line; thence in a southerly direction to a point where the westerly line of Herschel street is intersected by the division line between lots Nos. 21 and 22, Block No. 54; thence in a southwesterly direction along said division line between said Lots Nos. 21 and 22, Block No. 54, to the easterly line of Lot No. 1, said Block No. 54; thence in a southeasterly direction along said easterly line of Lot No. 1 to the southeasterly corner of Lot No. 1; thence in a southwesterly direction along the division line between Lots Nos. 1 and 2 of said Block No. 54 to a point where the easterly line of Girard street is intersected by said division line between said Lots Nos. 1 and 2, of said Block 54, thence in a southerly direction to a point where the westerly line of Girard street is intersected by the division line between Lots Nos. 43 and 44, Block No. 38; thence in a southwesterly direction along said division line between said Lots Nos. 43 and 44, said Block No. 38, to the easterly line of the alley in said Block No. 38; thence in a southerly direction to a point where the westerly line of said alley is intersected by the division line between Lots No. 1 and 2, said Block No. 38; thence in a southwesterly direction along said division line between said Lots 1 and 2, said Block No. 38, to a point where the easterly line of Fay street is intersected by the said division line between Lots Nos. 1 and 2, said Block No. 38; thence in a southerly direction to a point where the westerly line of Fay street is intersected by the division line between Lots Nos. 27 and 28, Block No. 37; thence in a southwesterly direction along said division line between Lots Nos. 27 and 28 to a point where the easterly line of the alley of said Block No. 37 is intersected by the said division line between Lots Nos. 27 and 28; thence in a southerly direction to a point where the westerly line of the alley in said Block No. 37 is intersected by the division line between Lots Nos. 3 and 4 of said Block No. 37; thence in a southwesterly direction along said division line between Lots Nos. 3 and 4 of said Block No. 37 to a point where the easterly line of Eads street is intersected by the said division line between Lots Nos. 3 and 4, in said Block No. 37; thence in a southerly direction to the southeasterly corner of Block No. 36 thence in a southwesterly direction along the northwesterly line of Connecticut street to the southwesterly corner of said Block No. 36; thence in a southerly direction to a point where the westerly line of Draper street is intersected by the division line between Lots Nos. 18 and 19, Block No. 33; thence in a southwesterly direction along said division line between Lots Nos. 18 and 19, in said Block No. 33, to a point where the northeasterly line of said alley in said Block No. 33, is intersected by the division line between said Lots 18 and 19, said Block No. 33; thence in a southerly direction to a point on the southwesterly line of alley in said Block No. 33 where said southwesterly line is intersected by the division line between Lots Nos. 2 and 3, in said Block No. 33; thence in a southwesterly direction along said division line between Lots Nos. 2 and 3 in said Block No. 33 to its intersection with the easterly line of Cuvier street; thence in a southerly direction to a point where the westerly line of Cuvier street is intersected by the division line between Lots Nos. 22 and 23, Block No. 18; thence in a southwesterly direction along the said division line between Lots Nos. 22 and 23, said Block No. 18, 140 feet to the southwesterly corner of Lot No. 23 Block No. 18, thence in a southeasterly direction along the division line between Lots Nos. 1 and 23, 22, 21, 20 and 19, 2 and 18 and 17, and 3 and 16 and 15 to the southeasterly corner of Lot No. 3, Block No. 18; thence in a southwesterly direction along the division line between Lots 3 and 4, Block No. 18, to its intersection with the northerly and east-

erly line of Borden street; thence in a southerly direction to a point where the southerly and westerly line of Borden street is intersected by the division line between Lots Nos. 20, 1 and 2, Block No. 15; thence in a southwesterly direction along said division line between lots Nos. 20, 1 and 2, and lots Nos. 19 and 3, 18 and 4, 17 and 5, and 6, 16 and 6 7 and 8, 15 and 9, 14 and 10, 13 and 11 and 12, of said Block No. 15, to its intersection with the northerly line of Ravina street; thence in a westerly direction along said northerly line of Ravina street to the southwesterly corner of Block No. 15; thence in a southerly direction to the point or place of beginning, excepting therefrom all public streets, roads, alleys, avenues and highways.

The Terrace Subdivision being a subdivision of a portion of Block No. 57, La Jolla Park according to the official map thereof filed in the office of the County Recorder May 7th, 1895.

The Park Subdivision being a subdivision of a portion of Block No. 58, La Jolla Park, according to the official map thereof, filed in the office of the County recorder, August 31 st, 1895.

All the blocks hereinbefore mentioned and where not otherwise specified, are situated in La Jolla Park, according to the official map thereof, filed in the office of the County Recorder March 22nd, 1887.

And each of said maps is, by reference thereto, incorporated herein and made a part hereof.

That the San Diego Union and Daily Bee, a daily newspaper, published and circulated and of general circulation in the said City of San Diego, be and it is hereby designated as the newspaper in which this Resolution of Intention shall be published for two days, and the notice of the passage thereof shall be published for six days in the manner and by the persons required by law.

That the Clerk of the said City of San Diego be and he is hereby directed to post this Resolution of Intention conspicuously for two days on or near the chamber door of the said Common Council, and to cause the same to be published by two insertions in said daily newspaper in the manner required by law.

That the Street Superintendent of the said City of San Diego, shall thereupon cause to be conspicuously posted along the line of the said contemplated, work, above described, notices of the passage of this resolution, in the manner and in the form required by law and shall also cause a notice similar in substance to be published for six days in said daily newspaper in the manner required by law.

Passed and adopted by the said Common Council of the said City of San Diego, California, this 27th day of January, 1908, by the following vote, to-wit:
 AYES---COUNCILMEN:-Dodson, Woolman, Palmer, Kelly, McNeill, Creelman, Northrup, Woods and Goldkamp.
 NONE---NONE
 ABSENT-NONE

L. A. CREELMAN,

President of the Common Council of the City of San Diego, California.

I hereby certify that the above and foregoing Resolution of Intention was passed by the Common Council of the said City of San Diego, at the time and by the vote; above stated.

(SEAL).

J. T. BUTLER,

City Clerk of the City of San Diego, California, and Ex-Officio Clerk of the Common Council of the said City of San Diego.


BY PERCY L. DAY, DEPUTY,

I hereby approve the foregoing resolution this 29 day of January, 1908.

JNO. F. FORWARD,

Mayor of the City of San Diego, California.

I hereby certify that the above ^{and} foregoing is a full, true and correct copy of Resolution No. 3927, of the resolutions of the City of San Diego, California, as adopted by the Common Council of the said City on the 27th day of January, 1908 and as approved by the Mayor of the said City on the 29th day of January, 1908.



City Clerk of the City of San Diego, California.

R E S O L U T I O N N O . 3 9 2 8 .

BE IT RESOLVED, By the Common Council of the City of San Diego, as follows:

That the City Engineer of the City of San Diego, California, be and he is hereby authorized and directed to submit to this common council proper elevations to establish the grade of First street, in the City of San Diego, California, from the south line of Lewis street to the north line of Stockton street.

I hereby certify that the above and foregoing is a full, true and correct copy of Resolution No. 3928, of the Resolutions of the City of San Diego, California, as adopted by the Common Council of the said City on the 3rd day of February, 1908.



City Clerk of the City of San Diego, California.

R E S O L U T I O N N O . 3 9 2 9 .

BE IT RESOLVED, By the Common Council of the City of San Diego, as follows:

That the City Engineer of the City of San Diego, California, be, and he is hereby authorized and directed to prepare and furnish to this common council, plans, drawings and specifications and cross-sections for the paving of the intersection of "C" street in the City of San Diego, California, with Eighth street and Ninth street with Asphalt pavement on an asphalt concrete base, together with plans, drawings and specifications for all re-enforced concrete culverts to be used in connection with said paving.

I hereby certify that the above and foregoing is a full, true and correct copy of Resolution No. 3929, of the resolutions of the City of San Diego, California, as adopted by the Common Council of the said City on the 3rd day of February, 1908.



City Clerk of the City of San Diego, California.

R E S O L U T I O N N O . 3 9 3 0 .

BE IT RESOLVED, By the Common Council of the City of San Diego, as follows:

That the Board of Public Works of the City of San Diego, California, be and it is hereby directed to cause the accumulated storm water to be pumped at once from the depression existing in Lot 18, Block 8, Brookes Addition.

I hereby certify that the above and foregoing is a full, true and correct copy of Resolution No. 3930, of the Resolutions of the City of San Diego, California, as adopted by the Common Council of the said City of San Diego, on the 3rd day of February, 1908.

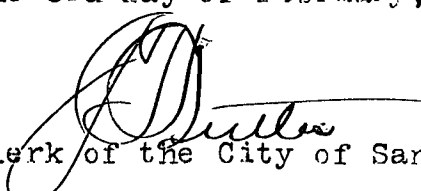

City Clerk of the City of San Diego, California.

R E S O L U T I O N N O . 3 9 3 1 .

BE IT RESOLVED, By the Common Council of the City of San Diego, as follows:

That it be and is hereby ordered that a license be granted to Allen & Smith to conduct a pool hall containing one table, at No. 1211 "H" street, in the City of San Diego, California, in accordance with the provisions of Ordinance No. 3054, of the ordinances of said City.

I hereby certify that the above and foregoing is a full, true and correct copy of Resolution No. 3931, of the Resolutions of the City of San Diego, California, as adopted by the Common Council of the said City on the 3rd day of February, 1908.



City Clerk of the City of San Diego, California.

R E S O L U T I O N N O . 3 9 3 2 .

BE IT RESOLVED, By the Common Council of the City of San Diego, as follows:

That it be and is hereby ordered that a license be granted to A. B. Webb and Son to conduct a pool room containing six tables at No. 739 Seventh street between "F" and "G" streets, in the City of San Diego, California, in accordance with the provisions of Ordinance No. 3054 of the ordinances of said City.

I hereby certify that the above and foregoing is a full, true and correct copy of Resolution No. 3932, of the Resolutions of the City of San Diego, California, as adopted by the Common Council of the said City on the 3rd day of February, 1908.


City Clerk of the City of San Diego, California.

R E S O L U T I O N N O. 3 9 3 3.

BE IT RESOLVED, By the Common Council of the City of San Diego, as follows:

That the time for the completion of the work of grading Grand Avenue, from the east line of 26th street to the west line of 31st St. in the City of San Diego, as fixed by the Superintendent of streets in the contract for the grading of said Avenue, between John Engebretsen, Contractor, and George Hansen Supt. of Streets, dated the 5th day of March, 1907, be and the same is hereby extended Ninety (90) days, and the Superintendent of Streets of said City, is hereby authorized and instructed to grant said Contractor 90 days additional time to the time fixed in said contract, and also additional to the time hereto before extended within which to complete the grading of said Grand Avenue between the points named in said contract.

I Hereby Certify that the above and foregoing is a full, true and correct copy of Resolution No. 3933, of the resolutions of the City of San Diego, California, as adopted by the Common Council of said city on the 3rd day of February, 1908.

J. T. BUTLER,

City Clerk of the City of San Diego, California.

By H. C. Hensley, Deputy.

R E S O L U T I O N N O. 3 9 3 4.

BE IT RESOLVED, By the Common Council of the City of San Diego, as follows:

That the time of the completion for the Grading of Grand Avenue from the west line of 31st street to the west line of 32nd street in the City of San Diego, as fixed by J. C. Brockway, Supt. of Streets, in the contract for the grading of said avenue between John Engebretsen, Contractor, and J. C. Brockway, Supt. of streets, dated August 10th, 1907, be and the same is hereby extended ninety (90) days, and the Supt. of streets of said city is hereby instructed and authorized to grant said Contractor 90 days additional time to the time fixed in said contract, and also additional to the time hereto before extended within which to complete the grading of said Avenue between the points named in said contract.

I Hereby Certify that the above and foregoing is a full, true and correct copy of Resolution No. 3934, of the resolutions of the City of San Diego, California, as adopted by the Common Council of said city on the 3rd day of February, 1908.

J. T. BUTLER,

City Clerk of the City of San Diego, California.

By H. C. Hensley, Deputy.

R E S O L U T I O N N O. 3 9 3 5.

BE IT RESOLVED, By the Common Council of the City of San Diego, as follows:

That the time for the completion of grading of 24th street in the City of San Diego, from the south line of H Street to the north line of N Street, as fixed by J.C. Brockway, Supt. of streets, in the contract for the grading of said 24th street, between John Engebretsen, Contractor, and J.C. Brockway, Supt. of Streets, dated July 31st, 1907, be and the same is hereby extended ninety days, and the Supt. of Streets of said city is hereby instructed and authorized to grant said contractor 90 days additional time to the time fixed in said contract, and also additional to the time hereto before extended, within which to complete the grading of said street between the points named in said contract.

I Hereby Certify that the above and foregoing is a full, true and correct copy of Resolution No. 3935, of the resolutions of the City of San Diego, California, as adopted by the Common Council of said city on the 3rd day of February, 1908.

J.T. BUTLER,

City Clerk of the City of San Diego, California.

By H. C. Hensley, Deputy.

RESOLUTION NO. 3936

BE IT RESOLVED, By the Common Council of the City of San Diego, as follows:

That the time for the completion of the contract entered into on the 9th day of August, 1907, between the Barber Asphalt Paving Company and J.C. Brockway, Superintendent of Streets of the City of San Diego, for the paving and work on Twenty-sixth street, in said City of San Diego, from the northerly line of Logan Avenue to the southerly line of National Avenue, be, and the same is hereby, extended for a period of thirty days from and after the 20th day of February, 1908; and that the Superintendent of Streets of said City of San Diego be, and he is hereby, authorized and directed to endorse such extension of time upon said contract.

I Hereby Certify that the above and foregoing is a full, true and correct copy of Resolution No. 3936 of the resolutions of the City of San Diego, California, as adopted by the Common Council of said city on the 3rd day of February, 1908.

J.T. BUTLER,

City Clerk of the City of San Diego, California.

By H. C. Hensley, Deputy.

RESOLUTION NO. 3937.

BE IT RESOLVED, By the Common Council of the City of San Diego, as follows:

That M.D. Goodbody be and he is hereby granted an extension of time of Ninety days from February 1st, 1908, in which to complete his contract for the grading of Prospect street in the City of San Diego, California, and the Street Superintendent of said city is hereby directed to endorse such extension of time on said contract.

I Hereby Certify that the above and foregoing is a full, true and correct copy of Resolution No. 3937, of the Resolutions of the City of San Diego, California, as adopted by

the Common Council of said city on the 3rd day of February, 1908.

J. T. BUTLER,

City Clerk of the City of San Diego, California.

By H. C. Hensley, Deputy.

R E S O L U T I O N O F I N T E N T I O N N O. 3 9 3 8.

To grade First street in the City of San Diego, California, from the north line of Washington street to the south line of Lewis street.

RESOLVED, that it is the intention of the Common Council of the City of San Diego, a municipal corporation in the County of San Diego, State of California, to order the following street work to be done in said City, to-wit:

That First street in the City of San Diego, California, including the sidewalks thereof, from the north line of Washington street to the south line of Lewis street, including all intersections of streets between said points and the sidewalks of such intersections (excepting such portions of the said First street and the said intersections of streets, between said points, required by law to be kept in order or repair by any person or company having railroad tracks thereon) be graded to the official grade thereof according to the specifications therefor contained in Ordinance No. 2061 of the ordinances of the said City of San Diego, entitled, "An Ordinance Providing Specifications for the Grading of Streets in the City of San Diego, California," approved on the 6th day of June, 1905.

That the contractor or contractors to whom a contract shall be awarded for doing said work shall take and remove from the streets to be graded all surplus dirt and material which may result from the doing of said work.

That all said work shall be done under the direction and to the satisfaction of the superintendent of streets of said city, and the materials used shall be to the satisfaction of said superintendent of streets.

That the San Diego Union and Daily Bee, a daily newspaper published and circulated, and of general circulation, in the said City of San Diego, be and it is hereby designated as the newspaper in which this Resolution of Intention shall be published for two days, and the notice of the passage thereof shall be published for six days in the manner and by the persons required by law.

That the Clerk of the said City of San Diego be and he is hereby directed to post this Resolution of Intention conspicuously for two days on or near the chamber door of the said Common Council, and to cause the same to be published by two insertions in said daily newspaper in the manner required by law.

That the Street Superintendent of the said City of San Diego shall thereupon cause to be conspicuously posted along the line of the said contemplated work, above described, notices of the passage of this resolution, in the manner and form required by law and shall also cause a notice similar in substance to be published for six days in said daily newspaper in the manner required by law.

Passed and adopted by the said Common Council of the said City of San Diego, California, this 3rd day of February, 1908, by the following vote, to-wit:

AYES---Councilmen Dodson, Woolman, Palmer, Kelly, McNeill, Creelman, Northrup, Woods and Goldkamp.

NOES---None.

ABSENT-None.

L.A. CRUELMAN,

President of the Common Council of the
City of San Diego, California.

I HEREBY CERTIFY that the above and foregoing Resolution of Intention was passed by the Common Council of the said City of San Diego, at the time and by the vote above stated.

J.T. BUTLER,

(SEAL)

City Clerk of the City of San Diego, California, and Ex-Officio
Clerk of the Common Council of the City of San Diego.

By PERCY L. DAY, Deputy.

I hereby approve the foregoing resolution this 4 day of Feb 1908.

JNO. F. FORWARD.

Mayor of the City of San Diego, California.

I Hereby Certify that the above and foregoing is a full, true and correct copy of Resolution No. 3938, of the resolutions of the City of San Diego, California, as adopted by the Common Council and approved by the Mayor of said city on the 4th day of February, 1908.

J.T. BUTLER,

City Clerk of the City of San Diego, California.

By H. C. Hensley, Deputy.

R E S O L U T I O N N O. 3 9 3 9.

AWARDING A CONTRACT FOR WORK ON ROSECRAINS STREET.

WHEREAS, the Common Council of the City of San Diego, California, did, on the 20th day of January 1908, duly adopt Resolution No. 3893 wherein and whereby it did order work and improvement to be done upon Rosecrans street, as described in said Resolution, and between the points on said street in said Resolution set forth, which resolution is by reference thereto incorporated herein;

AND WHEREAS, said Resolution was, by the Mayor of said City, on the 22nd day of January, 1908, duly approved. And said Resolution did further require and direct the Clerk of said City to post notice with specifications inviting sealed proposals or bids at the place and for the time required by law, for doing the work in said resolution ordered, and also did require and direct said Clerk to cause the said notice of said work inviting said proposals and referring to the specifications posted and on file, to be published in the newspaper designated in said Resolution for the time required by law;

AND WHEREAS, said notice has been posted and published as required by law and the provisions of said Resolution;

AND WHEREAS, in response to said notice, sealed proposals or bids for doing said work have been delivered to the Clerk of the Common Council of said City and said Common Council, in open session, on the 3rd day of February, 1908, having opened, examined and publicly declared all said proposals or bids offered, and each of said proposals or bids having been accompanied by a check or bond satisfactory to said Common Council,

NOW THEREFORE, IT IS HEREBY RESOLVED, that said Common Council hereby rejects all of said proposals and bids except that next herein mentioned, and hereby awards the contract for said work to the lowest regular responsible bidders, to-wit: Maechtlen and Rice, at the following prices, as specified in their proposal on file in the office of the Clerk of

the said City of San Diego for doing the work described in said Resolution No.3893.

The Clerk of the said City of San Diego is hereby directed to post a notice of this award conspicuously for five days on or near the chamber door of the said Common Council of the said City of San Diego, and also to cause said notice to be published for two days in the SAN DIEGO UNION AND DAILY BEE, a daily newspaper, published and circulated and of general circulation in the said City of San Diego, and hereby designated for that purpose.

Passed and adopted by the Common Council of the said City of San Diego, California, this 3rd day of February 1908, by the following vote, to-wit:

AYES---Councilmen Dodson, Woolman, Palmer, Kelly, McNeill, Creelman, Northrup, Woods and Goldkamp;

NOES---None;

ABSENT-None.

D.A. CREELMAN,

President of the Common Council of the
City of San Diego, California.

I HEREBY CERTIFY that the above and foregoing Resolution of Award was passed by the Common Council of the said City of San Diego, at the time and by the vote above stated.

J.T. BUTLER,

(SEAL)

City Clerk of the City of San Diego, California, and Ex-Officio
Clerk of the Common Council of the said City of San Diego.

By PERCY L. DAY, Deputy.

I hereby approve the foregoing resolution this 4 day of Feb 1908.

JNO. F. FORWARD,

Mayor of the City of San Diego, California.

I Hereby Certify that the above and foregoing is a full, true and correct copy of Resolution No.3939, of the resolutions of the City of San Diego, California, as adopted by the Common Council of the said city on the 3rd day of February, 1908, and as approved by the Mayor of said City on the 4th day of February, 1908.

J.T. BUTLER,

City Clerk of the City of San Diego, California.

By H.C. Hansley, Deputy.

R E S O L U T I O N N O. 3 9 4 0.

AWARDING A CONTRACT FOR WORK ON GIRARD STREET.

WHEREAS, the Common Council of the City of San Diego, California, did, on the 20th day of January, 1908, duly adopt Resolution No.3892 wherein and whereby it did order work and improvement to be done upon Girard street, as described in said Resolution, and between the points on said street in said Resolution set forth, which resolution is by reference thereto incorporated herein;

AND WHEREAS, said Resolution was, by the Mayor of said City, on the 22nd day of January, 1908, duly approved. And said Resolution did further require and direct the Clerk

of said City to post notice with specifications inviting sealed proposals or bids at the place and for the time required by law, for doing the work in said resolution ordered, and also did require and direct said Clerk to cause the said notice of said work inviting said proposals and referring to the specifications posted and on file, to be published in the newspaper designated in said Resolution for the time required by law;

AND WHEREAS, said notice has been posted and published as required by law and the provisions of said Resolution;

AND WHEREAS, in response to said notice, sealed proposals or bids for doing said work have been delivered to the Clerk of the Common Council of said City, and said Common Council, in open session, on the 3rd day of February, 1908, having opened, examined and publicly declared all said proposals or bids offered, and each of said proposals or bids having been accompanied by a check or bond satisfactory to said Common Council,

NOW THEREFORE, IT IS HEREBY RESOLVED, that said Common Council hereby rejects all of said proposals and bids except that next herein mentioned, and hereby awards the contract for said work to the lowest regular responsible bidder, to-wit: H.G.Fenton, at the prices as specified in his proposal on file in the office of the Clerk of the said City of San Diego for doing the work described in said Resolution No.3892.

The Clerk of the said City of San Diego is hereby directed to post a notice of this award conspicuously for five days on or near the chamber door of the said Common Council of the said City of San Diego, and also to cause said notice to be published for two days in the SAN DIEGO UNION AND DAILY BEE, a daily newspaper, published and circulated and of general circulation in the said City of San Diego, and hereby designated for that purpose.

PASSED AND ADOPTED by the Common Council of the said City of San Diego, California, this 3rd day of February, 1908, by the following vote, to-wit:

AYES---Councilmen Dodson, Woolman, Palmer, Kelly, McNeill, Creelman, Northrup, Woods and Goldkamp;

NOES---None;

ABSENT-None.

L.A. CREELMAN,

President of the Common Council of the
City of San Diego, California.

I HEREBY CERTIFY that the above and foregoing Resolution of Award was passed by the Common Council of the said City of San Diego, at the time and by the vote above stated.

J.T.BUTLER,

(SEAL)

City Clerk of the City of San Diego, California, and Ex-Officio
Clerk of the Common Council of the said City of San Diego.

By PERCY L. DAY, Deputy.

I hereby approve the foregoing resolution this 4 day of Feb 1908.

JNO. F. FORWARD,

Mayor of the City of San Diego, California.

I Hereby Certify that the above and foregoing is a full, true and correct copy of Resolution No.3940, of the resolutions of the City of San Diego, California, as adopted by the Common Council and as approved by the Mayor of said City on the 4th day of February, 1908.

J.T.BUTLER,

City Clerk of the City of San Diego, California.

By H. C. Hensley, Deputy.

R E S O L U T I O N N O. 3 9 4 1.

TO CHANGE THE GRADE OF "A" STREET FROM THE EAST LINE OF SIXTEENTH
STREET TO THE EAST LINE OF SEVENTEENTH STREET AND
OF STREETS INTERSECTING THEREWITH
BETWEEN SAID POINTS.

WHEREAS, the owners of a majority of the property affected by the hereinafter proposed changes of grades of the streets hereinafter mentioned in the City of San Diego, California, have petitioned the Common Council of the said City of San Diego, to change the grades thereof at the points thereon hereinafter mentioned; and

WHEREAS, the said common council hereby finds that said petition contains the names of the owners of a majority of the property to be affected by the said proposed changes of grades, and that it is for the public benefit to make said proposed changes of grades and to establish the grades of said streets as hereinafter set forth; NOW, THEREFORE;

BE IT RESOLVED, That it is the intention of the Common Council of the City of San Diego, California, to change and establish the grades of said streets as follows: to-wit:

At the northeast corner of the intersection of Sixteenth and "A" streets, the grade elevation to remain at 115.00 feet.

At a point on the north line of "A" street 60 feet east of the northeast corner of the intersection of "A" street with Sixteenth street, change the grade elevation from 116.50 feet to 118.60 feet; at a point on the north line of "A" street 20 feet east of the last named point, change the grade elevation from 117.00 feet to 119.50 feet; at a point on the north line of "A" street 20 feet east of the last named point, change the grade elevation from 117.50 feet to 119.40 feet; at a point on the north line of "A" street 20 feet east of the last named point, change the grade elevation from 115.20 feet to 118.60 feet; at a point on the north line of "A" street 20 feet east of the last named point, change the grade elevation from 112.90 feet to 117.00 feet.

At the northwest corner of the intersection of Seventeenth and "A" streets, change the grade elevation from 106.00 feet to 111.00 feet; at the northeast corner thereof, change the grade elevation from 104.00 feet to 109.00 feet.

At the southeast corner of the intersection of Sixteenth and "A" streets, the grade elevation to remain at 112.00 feet.

At a point on the south line of "A" street 60 feet east of the southeast corner of the intersection of "A" street with Sixteenth street, change the grade elevation from 116.50 feet to 115.60 feet; at a point on the south line of "A" street 20 feet east of the last named point, change the grade elevation from 118.00 feet to 116.50 feet; at a point on the south line of "A" street 20 feet east of the last named point, change the grade elevation from 119.50 feet to 116.40 feet; at a point on the south line of "A" street; 20 feet east of the last named point, change the grade elevation from 117.20 feet to 115.60 feet; at a point on the south line of "A" street 20 feet east of the last named point, change the grade elevation from 114.90 feet to 114.00 feet.

At the southwest corner of the intersection of Seventeenth street with "A" street, the grade elevation to remain at 108.00 feet; at the southeast corner thereof; the grade elevation to remain at 106.00 feet.

And the grade of said "A" street between the points hereinbefore mentioned, shall have a uniform ascent and descent, and the center line of said "A" street shall have an average elevation of the opposite curb grades.

As to each street intersecting said "A" street between the east line of Sixteenth street and the east line of Seventeenth street, the grade thereof between each point common to both said "A" street and such intersecting street and the next grade point now established upon such intersecting street and not common to both said intersecting street and said "A" street, shall have a uniform ascent and descent, and the center line of such intersecting street, between the said grade points thereof shall have an average elevation of the opposite curb grades.

All of said grade elevation to be above the datum line of levels as fixed by Ordinance No. 3, of the ordinances of the City of San Diego, entitled, "An Ordinance Establishing a Datum Line for the Grading of Streets in the City of San Diego, State of California, and Providing for the Manner of Establishing Grades by Ordinance", approved on the 30th day of June, 1886.

And the district to be benefited by said changes of grades and assessed for the damages, costs and expenses thereof is hereby described and declared to be all that real property situate in the City of San Diego, County of San Diego, State of California, included within the exterior boundary lines described as follows: to-wit:

Beginning at a point on the east line of Sixteenth street fifty feet north of the north line of "A" street and running thence east on a line parallel to and distant fifty feet from the north line of "A" street to an intersection with the west line of Eighteenth street; thence south on the west line of Eighteenth street to a point on said west line of Eighteenth street 50 feet south of the south line of "A" street, thence west on a line parallel to and distant 50 feet from the south line of "A" street, 100 feet; thence south along the center line of Block 9, Gardner's Addition to an intersection with the north line of "B" street; thence west along the north line of "B" street to a point on said north line of "B" street 100 feet west of the west line of Seventeenth street, thence north along the center line of Block No. 8 of said Gardner's Addition to a point 50 feet south of the south line of "A" street thence west on a line parallel to and distant 50 feet from the south line of "A" street to the east line of Sixteenth street, thence north along the east line of Sixteenth street to a point 50 feet north of the north line of "A" street, being the point of beginning, excepting therefrom all public streets, roads, alleys, avenues and highways.

Said Gardner's Addition being an addition in the City of San Diego, California, according to the official map thereof on file in the office of the County Recorder of San Diego County, California.

The City Clerk of said City is hereby directed to cause this Resolution of Intention to be published for ten days in the newspaper in which the official notices of the Common Council of said City are usually printed and published to-wit: The San Diego Union and Daily Bee, a daily newspaper published and circulated and of general circulation in said City in every regular issue of said newspaper for said period of ten days, which newspaper is hereby designated as the newspaper in which this Resolution of Intention shall be published in the manner and by the person required by law.

The Superintendent of Streets of said City is hereby ordered and directed, within five days after the first publication of this Resolution to cause to be conspicuously posted in the manner and form required by law, within the district herein above designated as the district to be benefited by the proposed change of grade, notice of the passage of this Resolution.

Passed and adopted by the said Common Council of the said City of San Diego, California this 3rd day of February, 1908, by the following vote, to-wit:

AYES---COUNCILMEN: Dodson, Woolman, Palmer, Kelly, McNeill, Creelman, Northrup, Woods and Goldkamp.

NOES---NONE

ABSENT-NONE

L. A. CREELMAN,

President of the Common Council of the City of San Diego, California.

I hereby certify that the above and foregoing Resolution of Intention was passed by the Common Council of the said City of San Diego, at the time and by the vote above stated.

J. T. BUTLER,

City Clerk of the City of San Diego, California and Ex-Officio Clerk of the Common Council of the City of San Diego.

By PERCY L. DAY, DEPUTY.


(SEAL).

I hereby approve the foregoing Resolution this 5 day of Feb. 1908.

JNO. F. FORWARD,

Mayor of the City of San Diego, California.

I hereby certify that the above and foregoing is a full, true and correct copy of Resolution No. 3941, of the Resolutions of the City of San Diego, California, as adopted by the Common Council of the said City on the 3rd day of February, and as approved by the Mayor of said City on the 5th day of February, 1908.


City Clerk of the City of San Diego, California.

R E S O L U T I O N N O. 3 9 4 2.

OF INTENTION TO CLOSE A PORTION OF JACKDAW STREET
IN THE CITY OF SAN DIEGO, CALIFORNIA, FROM THE
NORTH LINE OF BROADWAY STREET TO THE NORTH LINE
OF ARNOLD & CHOATE'S ADDITION.

BE IT RESOLVED, By the Common Council of the City of San Diego, as follows:

That it is the intention of the Common Council of the City of San Diego, a municipal corporation in the County of San Diego and State of California, to order the following street work and improvement to be done, to wit:

To close those portions of Jackdaw street, in the City of San Diego, California, lying between the north line of Broadway street and the north line of Arnold & Choate's Addition, particularly described as follows, to wit: Beginning at a point on the west line of Jackdaw street where said west line is intersected by the north line of Broadway street, and running thence north along said west line of Jackdaw street to the north line of Arnold & Choate's Addition to said City of San Diego, thence east along said north line of said

Arnold & Choate's Addition 15 feet; thence south on a line parallel to and distant 15-feet from the west line of Jackdaw street to the north line of Broadway street, thence west on the north line of Broadway street to the point of beginning.

Also that portion of Jackdaw street described as follows, to wit: Beginning at a point on the east line of Jackdaw street where said east line is intersected by the north line of Broadway street, running thence north on the east line of Jackdaw street to the north line of Arnold & Choate's Addition to said City of San Diego, thence west on said north line of said Arnold & Choate's Addition 15 feet, thence south on a line parallel to and distant 15 feet from the east line of Jackdaw street to the north line of Broadway street, thence east on the north line of Broadway street to the point of beginning.

And that it is not deemed necessary that any land be taken therefor.

That the district of lands to be affected and benefited by said work and improvement and to be assessed to pay the damages, costs and expenses thereof is included within the following exterior boundaries in said City of San Diego, to wit:

Commencing at a point on the east line of Carolina street where said east line of Carolina street is intersected by the north line of Broadway street, running thence north on the east line of Carolina street to the north line of Arnold & Choate's Addition to said City of San Diego, thence east on the said north line of said Arnold & Choate's Addition to the west line of Ibis street, thence south on the west line of Ibis street to the north line of Broadway street, thence west on the north line of Broadway street to the east line of Carolina street, being the point of beginning; excepting therefrom all public streets, roads, alleys, avenues and highways.

Said Arnold & Choate's Addition being an addition in the City of San Diego, California, as per the official map of said addition on file in the office of the County Recorder of said County of San Diego.

That the SAN DIEGO UNION AND DAILY BEE, a daily newspaper published and circulated, and of general circulation, in the said City of San Diego, be and it is hereby designated as the newspaper in which the Street Superintendent of said City shall cause to be published, in the manner and form required by law, notice of the passage of this Resolution of Intention, and the said street Superintendent is hereby directed to cause notices of the passage of this resolution to be posted in the manner and form required by law, and to cause a notice similar in substance to be published in said newspaper for a period of ten days, in the manner required by law.

Passed and adopted by the said Common Council of the said City of San Diego, California, this 3rd day of February 1898, by the following vote, to-wit:

AYES---Councilmen Dodson, Woolman, Palmer, Kelly, McNeill, Creelman, Northrup, Woods and Goldkamp;

NOES---None;

ABSENT-None.

L.A. CREELMAN,

President of the Common Council of the
City of San Diego, California.

I HEREBY CERTIFY that the above and foregoing Resolution of Intention was passed by the Common Council of the said City of San Diego, at the time and by the vote above stated.

J.T. BUTLER,

(SEAL)

City Clerk of the City of San Diego, California, and Ex-Officio

Clerk of the Common Council of the said City of San Diego.
By PERCY L. DAY, Deputy.

I hereby approve the foregoing Resolution this 10 day of February 1908.

JNO. F. FORWARD,

Mayor of the City of San Diego, California.

I Hereby Certify that the above and foregoing is a full, true and correct copy of Resolution No.3942, of the resolutions of the City of San Diego, California, as adopted by the Common Council of said city on the 3rd day of February, 1908 and as approved by the Mayor of said City on the 10th day of February, 1908.

J.T.BUTLER,

City Clerk of the City of San Diego, California.

By H.C. Hensley, Deputy.

R E S O L U T I O N N O. 3 9 4 3.

BE IT RESOLVED, By the Common Council of the City of San Diego, as follows:

That W.E.Baines and C.L.Simpson be, and they are hereby, granted permission to conduct a Hand Laundry at No.2227 "H" street, in the City of San Diego, California, to be known as the "Standard Laundry."

I Hereby Certify that the above and foregoing is a full, true and correct copy of Resolution No.3943 of the resolutions of the City of San Diego, California, as adopted by the Common Council of said city on the 10th day of February, 1908.

J.T.BUTLER,

City Clerk of the City of San Diego, California.

By H.C. Hensley, Deputy.

R E S O L U T I O N N O. 3 9 4 4.

BE IT RESOLVED, By the Common Council of the City of San Diego, as follows:

That permission be and it is hereby granted to P.H.Betts to replace the electric sign at No.502 Sixth street in the City of San Diego, California, with an electric sign 18 by 36 inches in dimensions displaying the words, "Panama Rooms;" it to be at least 12 feet above the sidewalk and to be so constructed as to allow of its being swung back against the building when necessary.

I Hereby Certify that the above and foregoing is a full, true and correct copy of Resolution No.3944, of the resolutions of the City of San Diego, California, as adopted by the Common Council of said City on the 10th day of February.

J.T.BUTLER,

City Clerk of the City of San Diego, California.

By H.C. Hensley, Deputy.

R E S O L U T I O N N O. 3 9 4 5.

BE IT RESOLVED, By the Common Council of the City of San Diego, as follows:

That O.F.Davis & Son be, and they are hereby, granted permission to conduct and operate for the period of thirty days a "Merry-go-Round" at the corner of Fifth and "B" streets in the City of San Diego, California, said "Merry-go-Round" to be operated by an "automobile motor;" provided that said O.F.Davis & Son pay to the Auditor of said city a license fee of \$15 therefor.

I Hereby Certify that the above and foregoing is a full, true and correct copy of Resolution No.3945, of the resolutions of the City of San Diego, California, as adopted by the Common Council of said city on the 10th day of February, 1908.

J.T.BUTLER,

City Clerk of the City of San Diego, California.

By H.C.Hensley, Deputy.

R E S O L U T I O N N O. 3 9 4 6.

BE IT RESOLVED, By the Common Council of the City of San Diego, as follows:

That the San Diego Consolidated Gas & Electric Light Company be, and it is hereby, authorized and directed to remove the low-arm light now established at the corner of Fourth and "K" streets in the city of San Diego, California, and to establish said light at the corner of Fifth and "K" streets in said city.

That Resolution No.3907, adopted January 27th, 1908, directing the removal of said light from the corner of Fifth and "L" streets and its establishment at the corner of Fifth and "K" streets, be and it is hereby repealed.

I Hereby Certify that the above and foregoing is a full, true and correct copy of Resolution No.3946 of the resolutions of the City of San Diego, California, as adopted by the Common Council of said City on the 10th day of February, 1908.

J.T.BUTLER,

City Clerk of the City of San Diego, California.

By H.C.Hensley, Deputy.

R E S O L U T I O N N O. 3 9 4 7.

BE IT RESOLVED, By the Common Council of the City of San Diego, as follows:

That the Common Council of the City of San Diego, California, deems it for the public good that all bids received in response to the notice of the City Clerk of the City of San Diego, California, dated January 24th, 1908. inviting sealed proposals for the work of grading Hornblend street, in Pacific Beach, from the west line of Broadway street to the east line of Morrell street in said city, be and the same are hereby, rejected, and,

BE IT FURTHER RESOLVED, That the City Clerk of said City of San Diego be, and he

is hereby, authorized and directed to re-advertise for bids for the grading of said Hornblend street, in Pacific Beach, from the west line of Broadway street to the east line of Morrell street.

I Hereby Certify that the above and foregoing is a full, true and correct copy of Resolution No.3947, of the resolutions of the City of San Diego, California, as adopted by the Common Council of said City on the 10th day of February, 1908.

J. T. BUTLER,

City Clerk of the City of San Diego, California.

By H. C. Hensley, Deputy.

RESOLUTION NO. 3948.

BE IT RESOLVED, By the Common Council of the City of San Diego, as follows:

That permission be and it is hereby granted to Mrs. A.R.Lloyd to remove three Eucalyptus trees from in front of Lots 13 and 14, Block No.180, Mannaase & Schiller's Addition in the City of San Diego, California.

I Hereby Certify that the above and foregoing is a full, true and correct copy of Resolution No.3948, of the Resolutions of the City of San Diego, California, as adopted by the Common Council of said city on the 10 th day of February, 1908.

J. T. BUTLER,

City Clerk of the City of San Diego, California.

By H. C. Hensley, Deputy.

RESOLUTION NO. 3949.

BE IT RESOLVED, By the Common Council of the City of San Diego, as follows:

That the petition of R.E.Smith for permission to cut down two eucalyptus trees in front of No.710 "C" street, to be replaced with palm trees, be, and the same is hereby, granted, and the said R.E.Smith is hereby authorized to remove said eucalyptus trees and replace the same with palm trees.

I Hereby Certify that the above and foregoing is a full, true and correct copy of Resolution No.3949, of the resolutions of the City of San Diego, California, as adopted by the Common Council of said city on the 10th day of February, 1908.

J. T. BUTLER,

City Clerk of the City of San Diego, California.

By H. C. Hensley, Deputy.

R E S O L U T I O N N O. 3 9 5 0.

BE IT RESOLVED, By the Common Council of the City of San Diego, as follows:

That the City Attorney of the City of San Diego, California, be, and he is hereby, directed to examine the franchise of the Los Angeles & San Diego Beach Railway Company and report to this common council,

FIRST, What are the requirements if any relative to number of trains required to be operated each day over the line of said Los Angeles & San Diego Beach Railway company? and,

SECOND, What restrictions are in force relative to rates of fare to be charged for freight or passenger traffic on said line?

I Hereby Certify that the above and foregoing is a full, true and correct copy of Resolution No.3950 of the resolutions of the City of San Diego, California, as adopted by the Common Council of said city on the 10th day of February, 1908.

J.T.BUTLER,

City Clerk of the City of San Diego, California.

By H.C. Hensley, Deputy.

R E S O L U T I O N N O. 3 9 5 1.

BE IT RESOLVED, By the Common Council of the city of San Diego, as follows:

That the City Attorney of the City of San Diego, California, be, and he is hereby, authorized and directed to procure a right-of-way across private property owned by the Los Angeles and San Diego Beach Railway Company and the Santa Fe Railway Company from the west line of India street to the east line of Atlantic street, for the proposed twelve inch sewer to be laid on "C" street.

I Hereby Certify that the above and foregoing is a full, true and correct copy of Resolution No.3951, of the resolutions of the City of San Diego, California, as adopted by the Common Council of said city on the 10th day of February, 1908.

J.T.BUTLER,

City Clerk of the City of San Diego, California.

By H.C. Hensley, Deputy.

R E S O L U T I O N N O. 3 9 5 2.

BE IT RESOLVED, By the Common Council of the City of San Diego, as follows:

That the City Engineer of the City of San Diego, California, be, and he is hereby, authorized and directed to furnish to this common council the proper elevations to establish the grade of Thirty-first street in said city of San Diego from the south line of Colton avenue to the south line of Woolman avenue.

I Hereby Certify that the above and foregoing is a full, true and correct copy of Resolution No.3952, of the resolutions of the City of San Diego, California, as adopted by the common council of said city on the 10th day of February, 1908.

J.T.BUTLER,

City Clerk of the City of San Diego, California.

By H.C. Hensley, Deputy.

R E S O L U T I O N N O. 3 9 5 3.

BE IT RESOLVED, By the Common Council of the City of San Diego, as follows:

That the City Engineer of the City of San Diego, California, be, and he is hereby, authorized and directed to recommend and submit to this common council the elevations for the grade of "H" street from the east line of Twenty-fifth street to the east line of the city.

I Hereby Certify that the above and foregoing is a full, true and correct copy of Resolution No.3953, of the resolutions of the City of San Diego, California, as adopted by the Common Council of said city on the 10th day of February, 1908.

J.T.BUTLER,

City Clerk of the City of San Diego, California.

By H.C. Hensley, Deputy.

R E S O L U T I O N N O. 3 9 5 4.

BE IT RESOLVED, By the Common Council of the City of San Diego, as follows:

That it be and is hereby determined by this Common Council that Washington street from the east line of Fifth street to the west line of Sixth street be improved between said points by the construction of sidewalks and curbs thereon, in accordance with the specifications for such work as contained in Ordinance No.1140, approved June 17th, 1902.

That the owners of property fronting upon said street between said points shall have until the 2nd day of March, 1908, within which to construct sidewalks and curbs thereon at private contract.

That the City Engineer be and he is hereby authorized and directed to prepare a profile of the sidewalk of said street between said points, and furnish to any person applying therefor an estimate of the number of cubic yards of excavation or embankment necessary to bring any portion of the sidewalk of said street to its official grade.

That on said 2nd day of March 1908, said City Engineer shall furnish this Council a detailed report showing the amount of sidewalking and curbing yet to be done on said street between said points.

That the City Clerk advertise the fact that said improvement has been decided upon, and that property-owners desiring to construct sidewalks and curbs by private contract must complete said work on or before the said 2nd day of March, 1908.

I Hereby Certify that the above and foregoing is a full, true and correct copy

of Resolution No.3954, of the resolutions of the City of San Diego, California, as adopted by the Common Council of said city on the 10th day of February, 1908.

J.T.BUTLER,

City Clerk of the City of San Diego, California.

By H. C. Hensley, Deputy.

R E S O L U T I O N N O. 3 9 5 5.

BE IT RESOLVED, By the Common Council of the City of San Diego, as follows:

That it be and is hereby determined by this Common Council that Evans street from the east line of Main street to the south line of "N" street be improved between said points by the construction of sidewalks and curbs thereon, in accordance with the specifications for such work as contained in Ordinance No.1140, approved June 17th, 1902.

That the owners of property fronting upon said street between said points shall have until the 4th day of May, 1908, within which to construct sidewalks and curbs thereon at private contract.

That the City Engineer be and he is hereby authorized and directed to prepare a profile of the sidewalk of said street between said points, and furnish to any person applying therefor an estimate of the number of cubic yards of excavation or embankment necessary to bring any portion of the sidewalk of said street to its official grade.

That on said 4th day of May, 1908, said City Engineer shall furnish this Council a detailed report showing the amount of sidewalking and curbing yet to be done on said street between said points.

That the City Clerk advertise the fact that said improvement has been decided upon, and that property owners desiring to construct sidewalks and curbs by private contract must complete said work on or before the said 4th day of May, 1908.

I Hereby Certify that the above and foregoing is a full, true and correct copy of Resolution No.3955, of the resolutions of the City of San Diego, California, as adopted by the Common Council of said city on the 10th day of February, 1908.

J.T.BUTLER,

City Clerk of the City of San Diego, California.

By H. C. Hensley, Deputy.

R E S O L U T I O N N O. 3 9 5 6.

BE IT RESOLVED, By the Common Council of the City of San Diego, as follows:

That it be and is hereby determined by this Common Council that Fifth street from the north line of University Avenue to the south line of Washington street be improved between said points by the construction of sidewalks and curbs thereon, in accordance with the specifications for such work as contained in Ordinance No.1140, approved June, 17th, 1902.

That the owners of property fronting upon said street between said points shall have until the 2nd day of March, 1908, within which to construct sidewalks and curbs thereon at private contract.

That the City Engineer be and he is hereby authorized and directed to prepare a profile of ^{the sidewalk of} said street between said points and furnish to any person applying therefor an estimate of the number of cubic yards of excavation or embankment necessary to bring any portion of the sidewalk of said street to its official grade.

That on said 2nd day of March, 1908, said City Engineer shall furnish this Council a detailed report showing the amount of sidewalking and curbing yet to be done on said street between said points.

That the City Clerk advertise the fact that said improvement has been decided upon, and that property owners desiring to construct sidewalks and curbs by private contract must complete said work on or before the said 2nd day of March, 1908.

I Hereby Certify that the above and foregoing is a full, true and correct copy of Resolution No. 3956 of the resolutions of the City of San Diego, California, as adopted by the Common Council of said city on the 2nd day of March, 1908.

J. T. BUTLER,

City Clerk of the City of San Diego, California.

By H. C. Hensley, Deputy.

R E S O L U T I O N N O. 3 9 5 7.

GRANTING PERMISSION TO GRADE ALBATROSS STREET
IN THE CITY OF SAN DIEGO, CALIFORNIA, FROM THE
SOUTH LINE OF LEWIS STREET TO THE NORTH LINE
OF WASHINGTON STREET AT PRIVATE CONTRACT.

BE IT RESOLVED, By the Common Council of the City of San Diego, as follows:

That the petition of the owners of property fronting on Albatross street, in the City of San Diego, California, between Lewis street and Washington street in the City of San Diego, California, hereinafter more particularly described, for permission to do the grading hereinafter more particularly described, is hereby granted, and the persons hereinafter named are authorized to grade, at their own expense, Albatross street between Lewis and Washington streets in the City of San Diego, to the center line thereof or to the full width thereof and including the sidewalks in front of their respective properties fronting upon said street hereinafter more particularly set forth, said grading to be to the official grade of said street and according to the specifications prescribed by Ordinance No. 2061 of the ordinances of said city entitled, "An Ordinance Prescribing specifications for the Grading of Streets in the City of San Diego, California", approved on the 6th day of June, 1905.

The aforesaid persons are named as follows, and the property fronting upon said Albatross street owned by each of them is set after their respective names, as follows, to wit:

J. W. O'Connell,	Lots 9 & 11,	Block 2;
Nat R. Titus,	Lots 1, 2, 3, 4, in	Block 2;

Nat R. Titus,	Lots 26, 30, 31, 32 in	Block 3;
Hattie B. Segers,	Lot 25,	Block 3;
Lena Creswell,	Lots 15 & 16,	Block 2;
John Verhoever,	Lots 17 & 18,	Block 3;
Kate O'Connell,	Lot 10,	Block 2;
E. & L. Beebe,	Lots 20, 21, 23, 24, in	Block 3;
John R. Mitchell,	Lot 12,	Block 2;
F. W. Tompkins,	Lot 13,	Block 2;
H. G. Feekine,	Lot 14,	Block 2;
I. Frank,	Lots 6 & 7,	Block 2;
Evan W. Evans,	Lot 29,	Block 3;
Frank J. Schlinger,	Lot 19,	Block 3;
Ida Frank,	Lot 5,	Block 2;

all of said lots and blocks being in Florence Heights Addition in the City of San Diego, California, according to the map thereof on file in the office of the County Recorder of San Diego County.

All of said work to be done under the supervision and to the satisfaction of the Superintendent of Streets of the City of San Diego and to be completed within six months from the date of the passage of this resolution, and thereafter no one shall, under or by virtue of this resolution, have authority to do any grading upon said street.

That all surplus dirt and material which may be obtained in doing said work shall be removed and deposited at such place or places on the streets of said city as the street superintendent thereof shall hereafter direct.

Provided, further, that as a condition precedent to the taking effect of the permission hereby granted, and before doing any grading upon said street, the aforesaid persons, or so many of them as desire to avail themselves of the permission granted hereby, shall execute and file with the clerk of said city a bond (or shall require the contractor or contractors to whom they may award a contract for doing said work to file with the clerk of said city such bond), the same to be in an amount to be fixed by the mayor of said city and payable to the said city or its assigns, and signed by two good and sufficient sureties, to be approved by said mayor, and conditioned that the work to be done upon said street, including the removal of the surplus dirt and deposit of the same as herein provided, shall be completed within ~~six~~ months from the date of the passage of this resolution, and that the same shall be done according to the manner and in all respects as hereinbefore provided; and that upon violation of the conditions of said bond, or of any of them, the Board of Public Works of said city shall be authorized to let a contract for the completion of the unfinished portion of said work, and upon the completion thereof, the said city, its successors or assigns, shall recover all damages, costs and expenses incurred by the completion thereof and the advertising and awarding of the contract to complete the same, not exceeding the amount fixed in said bond as the penalty thereof.

I Hereby Certify that the above and foregoing is a full, true and correct copy of Resolution No. 3957, of the resolutions of the City of San Diego, California, as adopted by the Common council of said city on the 10th day of February, 1908.

J. T. BUTLER,

City Clerk of the City of San Diego, California.

By H. C. Hensley, Deputy.

R E S O L U T I O N N O. 3 9 5 8.

WHEREAS, a portion of the property described in Resolution of Intention No.3924, as to the property to be taken to open "B" street between 19th and 20th streets, now belongs to the city, and,

WHEREAS, it was the intention of this common council that said resolution should only contain a description of the property necessary to be taken to which the city had no title, NOW, THEREFORE,

BE IT RESOLVED, By the Common Council of the City of San Diego, as follows:

That the action of this common council in passing said resolution of Intention No.3924 be, and the same is hereby, rescinded, and said Resolution of Intention No.3924 is hereby repealed; and

BE IT FURTHER RESOLVED, That the City Engineer of the City of San Diego, California, furnish to this common council an amended description of the lands to be taken in the opening of "B" street between 19th and 20th streets showing the portion of said lands belonging to the city and also the portion thereof belonging to private parties necessary to be taken in the opening of said street, and that when said amended description is filed, the city attorney prepare a new resolution of intention in accordance therewith.

AND BE IT FURTHER RESOLVED, That said city engineer furnish an amended description of the district to be assessed for the opening of said "B" street between the east line of Nineteenth street and the west line of Twentieth street and exclude from said district all lands belonging to the City of San Diego.

I Hereby Certify that the above and foregoing is a full, true and correct copy of Resolution No.3958, of the resolutions of the City of San Diego, California, as adopted by the Common Council of said city on the 10th day of February, 1908.

J.T.BUTLER,

City Clerk of the City of San Diego, California.

By H.C. Hensley, Deputy.

R E S O L U T I O N N O. 3 9 5 9.

WHEREAS, J.Naumann and Al Rosenfeld have heretofore deposited the sum of twenty dollars (\$20.00) with the City Treasurer of the City of San Diego to cover the expenses incident to the proceedings for the change of grade at the southwest corner of the intersection of Sixteenth and "N" streets, and,

WHEREAS, said proceedings have been abandoned and no expense incurred therein, and,

WHEREAS, the aforementioned persons are the only petitioners for said change of grade and the only parties interested therein, NOW, THEREFORE,

BE IT RESOLVED, By the Common Council of the City of San Diego as follows:

That the city auditor of said city be, and he is hereby, authorized and directed to draw his warrant in favor of said J.Naumann and Al Rosenfeld, or their order, for the sum of twenty dollars (\$20.00), and the city treasurer of said city be, and he is hereby, authorized and directed to pay said warrant upon the presentation thereof.

Passed and adopted by the said Common Council of the said City of San Diego,

California, this 10th day of February, 1908, by the following vote, to-wit:

AYES---Councilmen Dodson, Woolman, Palmer, Kelly, McNeill, Creelman, Northrup, Woods and Goldkamp.

NOES---None.

ABSENT-None.

L.A. CREELMAN,

President of the Common Council of the
City of San Diego, California.

I HEREBY CERTIFY that the above and foregoing Resolution was passed by the Common Council of the said City of San Diego, at the time and by the vote, above stated.

J.T. BUTLER,

(SEAL)

City Clerk of the City of San Diego, California, and Ex-Officio
Clerk of the Common Council of the City of San Diego.

By PERCY L. DAY, Deputy.

I hereby approve the foregoing resolution this 11th day of Feb. 1908.

JNO. F. FORWARD,

Mayor of the City of San Diego, California.

I Hereby certify that the above and foregoing is a full, true and correct copy of Resolution No. 3959, of the resolutions of the City of San Diego, California, as adopted by the Common Council of said city on the 10th day of February, 1908, and as approved by the Mayor of said city on the 11th day of February, 1908.

J.T. BUTLER,

City Clerk of the City of San Diego, California.

By H. R. Hensley, Deputy.

R E S O L U T I O N N O. 3 9 6 0.

AWARDING A CONTRACT FOR WORK ON THORN STREET.

WHEREAS, the Common Council of the City of San Diego, California, did, on the 20th day of January 1908, duly adopt Resolution No. 3895 wherein and whereby it did order work and improvement to be done upon Thorn street, as described in said Resolution, and between the points on said street in said Resolution set forth, which resolution is by reference thereto incorporated herein;

AND WHEREAS, said Resolution was, by the Mayor of said City, on the 22nd day of January 1908, duly approved. And said Resolution did further require and direct the Clerk of said City to post notice with specifications inviting sealed proposals or bids at the place and for the time required by law, for doing the work in said resolution ordered, and also did require and direct said Clerk to cause the said notice of said work inviting said proposals and referring to the specifications posted and on file, to be published in the newspaper designated in said resolution for the time required by law;

AND WHEREAS, said notice has been posted and published as required by law and the provisions of said Resolution;

AND WHEREAS, in response to said notice, sealed proposals or bids for doing said

work have been delivered to the Clerk of the Common Council of said City and said Common Council, in open session, on the 3rd day of February, 1908, having opened, examined and publicly declared all said proposals or bids offered, and each of said proposals or bids having been accompanied by a check or bond satisfactory to said Common Council.

NOW THEREFORE, IT IS HEREBY RESOLVED, that said Common Council hereby rejects all of said proposals and bids except that next herein mentioned, and hereby awards the contract for said work to the lowest regular responsible bidder, to-wit: Wm.T.Hooker, at the following prices, as specified in his proposal on file in the office of the Clerk of the said City of San Diego for doing the work described in said Resolution No.3895.

The Clerk of the said City of San Diego is hereby directed to post a notice of this award conspicuously for five days on or near the chamber door of the said Common Council of the said City of San Diego, and also to cause said notice to be published for two days in the SAN DIEGO UNION AND DAILY BEE, a daily newspaper, published and circulated, and of general circulation, in the said city of San Diego, and hereby designated for that purpose.

Passed and adopted by the Common Council of the said City of San Diego, California, this 10th day of February, 1908, by the following vote, to-wit:

AYES---Councilmen Dodson, Woolman, Palmer, Kelly, McNeill, Creelman, Northrup, Woods and Goldkamp;

NOES---None;

ABSENT-None;

L.A. CREELMAN,

President of the Common Council of the
City of San Diego, California.

I HEREBY CERTIFY that the above and foregoing Resolution of Award was passed by the Common Council of the said City of San Diego, at the time and by the vote above stated.

J.T.BUTLER,

(SEAL)

City Clerk of the City of San Diego, California, and Ex-Officio
Clerk of the Common Council of the said City of San Diego.

By PERCY L. DAY, Deputy.

I hereby approve the foregoing resolution this 14 day of Feb. 1908.

JNO. F. FORWARD,

Mayor of the City of San Diego, California.

I Hereby Certify that the above and foregoing is a full, true and correct copy of Resolution No.3960, of the resolutions of the City of San Diego, California, as adopted by the Common Council of said city on the 10th day of February, 1908, and as approved by the Mayor of said city on the 14th day of February, 1908.

J.T.BUTLER,

City Clerk of the City of San Diego, California.

By H.C. Hensley, Deputy.

R E S O L U T I O N N O. 3 9 6 1.

OF INTENTION TO PAVE THE INTERSECTIONS OF "C"
STREET WITH EIGHTH AND NINTH STREETS IN THE
CITY OF SAN DIEGO, AND TO CONSTRUCT CULVERTS
THEREON.

RESOLVED, That it is the intention of the Common Council of the City of San Diego, a municipal corporation in the County of San Diego, State of California, to order the following street work to be done in said city, to wit:

That the roadway of "C" street, in the City of San Diego, California, at its intersection with Eighth street and Ninth street, including the entire width of said intersections, and each of them, from curb line to curb line, (excepting such portions of said intersections required by law to be kept in order or repair by any person or company having railroad tracks thereon) be paved with asphalt pavement on an asphalt concrete base according to the drawings and cross-sections therefor hereinafter more particularly identified and according to the specifications and explanatory notes therefor accompanying said drawings and cross-sections, and according to the specifications contained in Ordinance No. 1129 of the ordinances of said city, entitled, "An Ordinance Prescribing Specifications for Asphalt Pavement on Asphalt Concrete Base in the City of San Diego, California," approved June 3rd, 1902, and in Ordinance No. 2187 of the ordinances of said city, approved October 23rd, 1905, entitled, "An Ordinance Amending Section 2 and Section 7 of Ordinance No. 1129 of the Ordinances of the City of San Diego, Approved on the 3rd day of June, 1902, and Repealing Ordinance No. 1147, Approved on the 17th day of June, 1902."

Provided, however, that as to those parts of said intersections of "C" street with Eighth street and Ninth street to be occupied by the culverts hereinafter provided for, the concrete base of said pavement shall terminate where it joins said culverts, as shown by the drawings for said culverts, which drawings are hereinafter more particularly identified, and the asphalt surface of said pavement shall be continued over said culverts and beyond the curb lines of said intersections to the extent shown by, and in the manner, and all in accordance with, the said drawings for said culverts.

Also, that there be constructed on the said intersections of "C" street with Eighth and Ninth streets eight (8) re-enforced concrete culverts, with their appurtenances, as shown by the drawings for culverts hereinafter more particularly identified.

That each of said culverts, with its appurtenances, shall be located on said intersections at the place where it is shown by said drawings to be located, and shall be constructed of the materials, and of the size and shape, and in all respects according to, and in the manner required by, said drawings, including the typical drawings for culverts hereinafter more particularly identified, and in accordance with the general specifications and explanatory notes for said culverts and their appurtenances accompanying said drawings, and in accordance with the ordinances referred to in the general specifications accompanying said drawings, to wit, Ordinances Nos. 1129 and 2187, hereinbefore more particularly identified, as said ordinances are modified by said specifications accompanying said drawings (excepting that such portions of said culverts, or of any of them, or of their appurtenances, located in that portion of said intersections of streets, or either of them, required by law to be kept in order or repair by any person or company having railroad tracks thereon shall not be constructed by authority of this resolution or included as a

part of the work to be done hereunder).

The aforesaid drawings and cross-sections, with the specifications and explanatory notes accompanying the same, for said paving, and aforesaid drawings and typical drawings, with the general specifications and explanatory notes accompanying the same, for said culverts and their appurtenances, are contained in that certain document on file in the office of the Clerk of said City of San Diego, and endorsed as follows, to wit: "Document No. 21680 Filed Feb 4-1908 J.T. Butler, City Clerk. By Percy L. Day, Deputy, Plans, specifications & cross-sections for the paving of 'C' street at the intersection of said 'C' street with 8th and 9th streets.", and copies of the same are on file in the office of the engineer of said city, and all the drawings, cross-sections and typical drawings, with the specifications and explanatory notes accompanying the same and contained in said Document No. 21680, are hereby approved and adopted as the drawings, cross-sections and specifications to be followed in connection with the other specifications herein referred to in the construction of said culverts and their appertaining structures as shown thereby and in the paving of the said intersections of "C" street with Eighth and Ninth streets, and, by reference thereto, all said drawings, cross-sections, typical drawings and specifications and explanatory notes accompanying the same contained in said Document No. 21680 and in said Ordinances Nos. 1129 and 2187 are incorporated herein and made a part hereof.

And said work shall include grading and preparing the roadbed, trenching for culverts and all other things required by said Ordinances 1129 and 2187 and shown by the contents of said Document No. 21680 to be necessary for the construction of said culverts and their appurtenances and the laying of said pavement in accordance therewith.

That the contractor or contractors to whom a contract shall be awarded for doing said work shall take and remove from the said intersections of "C" street with Eighth and Ninth streets, and each of them, all surplus dirt and material which may result from the doing of said work, including everything brought upon said intersections, or either of them, by said contractor or contractors and not incorporated into the work done upon said intersections.

That all said work shall be done under the direction and to the satisfaction of the superintendent of streets of said city, and the materials used shall be to the satisfaction of said superintendent of streets.

That the San Diego Union and Daily Bee, a daily newspaper published and circulated, and of general circulation, in the said City of San Diego, be and it is hereby designated as the newspaper in which this Resolution of Intention shall be published for two days, and the notice of the passage thereof shall be published for six days in the manner and by the persons required by law.

That the Clerk of the said City of San Diego be and he is hereby directed to post this Resolution of Intention conspicuously for two days on or near the chamber door of the said Common Council, and to cause the same to be published by two insertions in said daily newspaper in the manner required by law.

That the Street Superintendent of the said City of San Diego shall thereupon cause to be conspicuously posted along the line of the said contemplated work, above described, notices of the passage of this resolution, in the manner and in the form required by law and shall also cause a notice similar in substance to be published for six days in said daily newspaper in the manner required by law.

Passed and adopted by the said Common Council of the said City of San Diego,

California, this 10th day of February 1908, by the following vote, to-wit:

AYES---Councilmen Dodson, Woolman, Palmer, Kelly, McNeill, Creelman, Northrup, Woods and Goldkamp;

NOES---None;

ABSENT-None.

L. A. CREELMAN,

President of the Common Council of the
City of San Diego, California.

I HEREBY CERTIFY that the above and foregoing Resolution of Intention was passed by the Common Council of the said City of San Diego, at the time and by the vote above stated.

J. T. BUTLER,

(SEAL)

City Clerk of the City of San Diego, California, and Ex-Officio
Clerk of the Common Council of the City of San Diego.

By PERCY L. DAY, Deputy.

I hereby approve the foregoing resolution this 14 day of Feb 1908.

JNO. F. FORWARD,

Mayor of the City of San Diego, California.

I Hereby Certify that the above and foregoing is a full, true and correct copy of Resolution No. 3961 of the resolutions of the City of San Diego, California, as adopted by the Common Council of said city on the 10th day of February, 1908, and as approved by the Mayor of said city on the 14th day of February, 1908.

J. T. BUTLER,

City Clerk of the City of San Diego, California.

By H. C. Hensley, Deputy.

RESOLUTION NO. 3962.

BE IT RESOLVED, by the Common Council of the city of San Diego, as follows:

That the City Engineer of the City of San Diego, California, be, and he is hereby, authorized and directed to furnish to this common council plans, specifications and cross-sections for the paving of "H" street from the west line of Twenty-fifth street to the west line of Sixteenth street.

I Hereby Certify that the above and foregoing is a full, true and correct copy of Resolution No. 3962, of the resolutions of the City of San Diego, California, as adopted by the Common Council of said city on the 17th day of February, 1908.

J. T. BUTLER,

City Clerk of the City of San Diego, California.

By H. C. Hensley, Deputy.

R E S O L U T I O N N O. 3 9 6 3.

BE IT RESOLVED, By the Common Council of the City of San Diego, as follows:

That the City Engineer of the City of San Diego, California, be, and he is hereby, authorized and directed to furnish to this common council plans, specifications and cross-sections for the paving of "D" street from the west line of Fourth street to the east line of California street.

I Hereby Certify that the above and foregoing is a full, true and correct copy of Resolution No.3963, of the resolutions of the City of San Diego, California, as adopted by the common council of said city on the 17th day of February, 1908.

J.T.BUTLER,

City Clerk of the City of San Diego, California.

By H.C. Hensley, Deputy.

R E S O L U T I O N N O. 3 9 6 4.

BE IT RESOLVED, By the Common Council of the City of San Diego, as follows:

That the City Engineer of the City of San Diego, California, be, and he is hereby, authorized and directed to furnish to this common council plans, specifications and cross-sections for the paving of "H" street from the west line of Sixteenth street to the east line of Sixth street.

I Hereby Certify that the above and foregoing is a full, true and correct copy of Resolution No.3964, of the resolutions of the City of San Diego, California, as adopted by the Common Council of said city on the 17th day of February, 1908.

J.T.BUTLER,

City Clerk of the City of San Diego, California.

By H.C. Hensley, Deputy.

R E S O L U T I O N N O. 3 9 6 5.

BE IT RESOLVED, By the Common Council of the City of San Diego, as follows:

That the City Engineer of the City of San Diego, California, be, and he is hereby, authorized and directed to furnish to this common council plans, specifications and cross-sections for the paving of "D" street from the east line of California street to the west line of Atlantic street.

I Hereby Certify that the above and foregoing is a full, true and correct copy of Resolution No.3965, of the resolutions of the City of San Diego, California, as adopted by the Common Council of said city on the 17th day of February, 1908.

J.T.BUTLER,

City Clerk of the City of San Diego, California.

By H.C. Hensley, Deputy.

R E S O L U T I O N N O. 3 9 6 6 .

BE IT RESOLVED, By the Common Council of the City of San Diego, as follows:

That the City Engineer of the City of San Diego, California, be, and he is hereby, authorized and directed to furnish to this common council the proper elevations to establish the grade of "J" street, in the City of San Diego, from 25th street to the east end of "J" street.

I Hereby Certify that the above and foregoing is a full, true and correct copy of Resolution No.3966, of the resolutions of the City of San Diego, California, as adopted by the Common Council of said city on the 17th day of February, 1908.

J.T.BUTLER,

City Clerk of the City of San Diego, California.

BY H. C. Hensley, Deputy.

R E S O L U T I O N N O. 3 9 6 7 .

BE IT RESOLVED, By the Common Council of the City of San Diego, as follows:

That the City Engineer of the City of San Diego, California, be, and he is hereby, authorized and directed to furnish to this common council a legal description of the property necessary to close the easterly portion of Twenty-seventh street, in said city, from the north line of "K" street to a point 350 feet north of the north line of "K" street, so as to make said Twenty-seventh street a uniform width of sixty (60) feet.

I Hereby Certify that the above and foregoing is a full, true and correct copy of Resolution No.3967, of the resolutions of the City of San Diego, California, as adopted by the common council of said city on the 17th day of February, 1908.

J.T.BUTLER,

City Clerk of the City of San Diego, California.

BY H. C. Hensley, Deputy.

R E S O L U T I O N N O. 3 9 6 8 .

BE IT RESOLVED, By the Common Council of the City of San Diego, as follows:

That the City Engineer of the City of San Diego, California, be, and he is hereby, authorized and directed to furnish to this common council the proper elevations to establish the grade of "I" street from 27th street to the east end of said "I" street, in the city of San Diego.

I Hereby Certify that the above and foregoing is a full, true and correct copy of Resolution No.3968, of the resolutions of the City of San Diego, California, as adopted by the Common Council of said city on the 17th day of February, 1908.

J.T.BUTLER,

City Clerk of the City of San Diego, California.

By H. C. Hensley, Deputy.

R E S O L U T I O N N O. 3 9 6 9.

BE IT RESOLVED, By the Common Council of the City of San Diego, as follows:

That the City Engineer of the City of San Diego, California, be, and he is hereby, authorized and directed to furnish to this common council the proper elevations to establish the grade of "G" street, in the City of San Diego, from 26th street to the east end of said "G" street.

I Hereby Certify that the above and foregoing is a full, true and correct copy of Resolution No.3969, of the resolutions of the City of San Diego, California, as adopted by the Common Council of said city on the 17th day of February, 1908.

J.T.BUTLER,

City Clerk of the City of San Diego, California.

By H.C. Hensley, Deputy.

R E S O L U T I O N N O. 3 9 7 0.

BE IT RESOLVED, By the Common Council of the City of San Diego, as follows:

That the Breuss Cafe be, and it is hereby, granted permission to maintain an electric sign at the southwest corner of Fourth and Witherby streets, said sign to be 13 feet in length and 30 inches in width and display the words "Breuss Cafe;" Provided, that said sign shall be at least twelve feet above the sidewalk and be so constructed as to allow of its being swung back against the building when necessary.

I Hereby Certify that the above and foregoing is a full, true and correct copy of Resolution No.3970, of the resolutions of the City of San Diego, California, as adopted by the Common Council of said city on the 17th day of February, 1908.

J.T.BUTLER,

City Clerk of the City of San Diego, California.

By H.C. Hensley, Deputy.

R E S O L U T I O N N O. 3 9 7 1.

BE IT RESOLVED, By the Common Council of the City of San Diego, as follows:

That the Bijou Theater be, and it is hereby, granted permission to maintain an electric sign at No.941 Fourth street, in the City of San Diego, California, said sign to be 8 feet in length and 28 inches in width and display the words, "Bijou;" Provided, that said sign be at least twelve feet above the sidewalk and be so constructed as to allow of its being swung back against the building when necessary.

I Hereby Certify that the above and foregoing is a full, true and correct copy of Resolution No.3971, of the resolutions of the City of San Diego, California, as adopted by the Common Council of said city on the 17th day of February, 1908.

J.T.BUTLER,

City Clerk of the City of San Diego, California.

By H.C. Hensley, Deputy.

R E S O L U T I O N N O. 3 9 7 2.

ORDERING THE ERECTION AND MAINTENANCE OF ORNAMENTAL IRON POSTS CARRYING CLUSTERS OF INCANDESCENT LIGHTS ON SIXTH STREET, IN THE CITY OF SAN DIEGO, FROM THE SOUTH LINE OF "C" STREET TO THE NORTH LINE OF "F" STREET, FOR LIGHTING SIXTH STREET.

BE IT RESOLVED, By the Common Council of the City of San Diego, a municipal corporation in the County of San Diego, State of California, that the public interest and convenience of said city require that the local improvement hereinafter described be done; therefore, the said common council hereby orders the following local improvement to be done in said city, to wit:

The erection upon the sidewalks of Sixth street, on both sides thereof, along the curb line of said sidewalks, from the south line of "C" street to the north line of "F" street, in the City of San Diego, California, of ornamental iron posts carrying clusters of incandescent electric lights for the lighting of said Sixth street between the points thereon hereinbefore mentioned, and to provide the cost and maintenance thereof and the furnishing of electric current for lighting the same for a period of two years from the completion of said work and the acceptance thereof by the board of public works of said city.

Said work or improvement shall be done in all respects according to, and at the places shown by, and of the materials provided by the plans, drawings and specifications therefor contained in that certain document on file in the office of the city clerk of said city, endorsed as follows, to wit:

"Document No.21195 Filed Jan 13 1908 J.T.Butler, City Clerk. By Percy L. Day, Deputy, Plans, specifications and estimate of cost, for the lighting of 6th street, from 'C' to 'F' streets, also description of assessment district and assessment roll for same, Adopted by Resolution No.3925.", which said report of said board of public works is hereby approved and adopted, and the plans, drawings and specifications, diagram and proposed assessment therein contained are, and each of them is, hereby approved and adopted as the plans, drawings and specifications, diagram and assessment for said local improvement, and, by reference thereto, are incorporated herein and made a part hereof.

That the contractor or contractors to whom a contract may be awarded for doing said work shall take and remove from said streets all surplus dirt and material which may result from the doing of said work and all materials brought upon said street by said contractor or contractors and not incorporated into the said work.

That all said work shall be done under the direction and to the satisfaction of the Board of Public Works of said City of San Diego.

Passed and adopted by the said Common Council of the said City of San Diego, California, this 17th day of February, 1908, by the following vote, to-wit:

AYES---Councilmen Dodson, Woolman, Palmer, Kelly, McNeill, Creelman, Northrup, Woods and Goldkamp;
NOES---None;
ABSENT-None.

L.A. CREELMAN,

President of the Common Council of the
City of San Diego, California.

I HEREBY CERTIFY that the above and foregoing Resolution was passed by the Common

Council of the said City of San Diego, at the time and by the vote, above stated.

(SEAL)

J.T.BUTLER,
City Clerk of the City of San Diego, California, and Ex-Officio
Clerk of the Common Council of the City of San Diego.

By PERCY L. DAY, Deputy.

I hereby approve the foregoing resolution this 20 day of Feb 1908.

JNO. F. FORWARD,
Mayor of the City of San Diego, California.

I Hereby Certify that the above and foregoing is a full, true and correct copy of Resolution No.3972, of the resolutions of the City of San Diego, California, as adopted by the Common Council of said city on the 17th day of February, 1908, and as approved by the Mayor of said city on the 20th day of February, 1908.

J.T.BUTLER,
City Clerk of the City of San Diego, California.

By H.B. Hensley, Deputy.

R E S O L U T I O N N O. 3 9 7 3.

OF INTENTION TO CHANGE THE GRADE OF "A" STREET FROM THE EAST LINE OF TWENTY-SIXTH STREET TO A POINT 460 FEET EAST OF THE EAST LINE OF TWENTY-SEVENTH STREET, AND OF STREETS INTERSECTING THEREWITH BETWEEN SAID POINTS.

WHEREAS, the owners of a majority of the property affected by the hereinafter proposed changes of grades of the streets hereinafter mentioned in the City of San Diego, California, have petitioned the Common Council of the said City of San Diego to change the grades thereof at the points thereon hereinafter mentioned; and,

WHEREAS, the said common council hereby finds that said petition contains the names of the owners of a majority of the property to be affected by the said proposed changes of grades, and that it is for the public benefit to make said proposed changes of grades and to establish the grades of said streets as hereinafter set forth; NOW, THEREFORE,

BE IT RESOLVED That it is the intention of the Common Council of the City of San Diego, California, to change and establish the grades of said streets as follows, to wit:

At the northeast corner of the intersection of "A" street with Twenty-sixth street, the grade elevation to remain at 205.00 feet; at the southeast corner thereof, the grade elevation to remain at 204.00 feet.

At the northwest corner of the intersection of "A" street with Twenty-seventh street, change the grade elevation from 212.00 feet to 209.00 feet; at the southwest corner thereof, change the grade elevation from 212.00 feet to 209.00 feet; at the northeast corner thereof, change the grade elevation from 211.00 feet to 208.00 feet; at the southeast corner thereof, change the grade elevation from 211.00 feet to 208.00 feet.

At a point on the north line of "A" street 120 feet east of the northeast corner of the intersection of "A" street with Twenty-seventh street, change the grade elevation from 190.00 feet to 197.80 feet; at a point on the north line of "A" street 20 feet east

point on the south line of "A" street 20 feet east of the last named point, change the grade elevation from 187.50 feet to 189.40 feet; at a point on the north line of "A" street, 20 feet east of the last named point, change the grade elevation from 189.20 feet to 190.30 feet; at a point on the south line of "A" street 20 feet east of the last named point, change the grade elevation from 190.70 feet to 191.30 feet; at a point on the south line of "A" street 20 feet east of the last named point, change the grade elevation from 192.30 to 192.40 feet; at a point on the south line of "A" street 20 feet east of the last named point, the grade elevation to remain at 193.80 feet.

And the grade of said "A" street, between the points hereinbefore mentioned, shall have a uniform ascent and descent, and the center line of said "A" street shall have an average elevation of the opposite curb grades.

As to each street intersecting said "A" street between the east line of Twenty-sixth street and a point 460 feet east of the east line of Twenty-seventh street, the grade thereof between each point common to both said "A" street and such intersecting street and the next grade point now established upon such intersecting street and not common to both said intersecting street and said "A" street shall have a uniform ascent and descent, and the center line of such intersecting street, between the said grade points thereof, shall have an average elevation of the opposite curb grades.

All of said grade elevations to be above the datum line of levels as fixed by Ordinance No.3 of the ordinances of the City of San Diego entitled, "An Ordinance Establishing a Datum Line for the Grading of Streets in the City of San Diego, State of California, and Providing for the Manner of Establishing Grades by Ordinance", approved on the 30th day of June, 1886.

And the district to be benefited by said changes of grades and assessed for the damages, costs and expenses thereof is hereby described and declared to be all that real property situate in the City of San Diego, County of San Diego, state of California, included within the exterior boundary lines described as follows, to wit:

Beginning at the intersection of the east line of 26th street with the south line of the Fourteen Hundred Acre Public Park, running thence east along said south line of said park to an intersection with the west line of 28th street, thence south along the west line of 28th street to the north line of the alley in Block 59 of H.M.Higgins' Addition, thence west along the north line of the alley in Blocks 59 and 32 of H.M.Higgins' Addition to the east line of 26th street, thence north on the east line of 26th street to the Fourteen Hundred Acre Public Park, the point of beginning; excepting therefrom all public streets, roads, alleys, avenues and highways.

Said H.M.Higgins' Addition being an addition in the City of San Diego, California, according to the official map of said addition on file in the office of the County Recorder of San Diego County, California.

The City Clerk of said City is hereby directed to cause this Resolution of Intention to be published for ten days in the newspaper in which the official notices of the Common Council of said City are usually printed and published, to-wit: The San Diego Union and Daily Bee, a daily newspaper published and circulated and of general circulation in said City, in every regular issue of said newspaper for said period of ten days, which newspaper is hereby designated as the newspaper in which this Resolution of Intention shall be published in the manner and by the person required by law.

The Superintendent of Streets of said City is hereby ordered and directed, within five days after the first publication of this Resolution, to cause to be conspicuously

posted, in the manner and form required by law, within the district herein above designated as the district to be benefited by the proposed change of grade, notice of the passage of this Resolution.

Passed and adopted by the said Common Council of the said City of San Diego, California, this 17th day of February 1908, by the following vote, to-wit:
 AYES---Councilmen Dodson, Woolman, Palmer, Kelly, McNeill, Creelman, Northrup, Woods and Goldkamp;
 NOES---None;
 ABSENT-None.

L. A. CREELMAN,

President of the Common Council of the
 City of San Diego, California.

I HEREBY CERTIFY that the above and foregoing Resolution of Intention was passed by the Common Council of the said City of San Diego, at the time and by the vote above stated.

J. T. BUTLER,

(SEAL)

City Clerk of the City of San Diego, California, and Ex-Officio
 Clerk of the Common Council of the City of San Diego.

By PERCY L. DAY, Deputy.

I hereby approve the foregoing resolution this 21 day of Feb 1908.

JNO. F. FORWARD,

Mayor of the City of San Diego, California.

I Hereby Certify that the above and foregoing is a full, true and correct copy of Resolution No. 3973, of the resolutions of the City of San Diego, California, as adopted by the Common Council of said city on the 17th day of February, 1908, and as approved by the Mayor of said city on the 21st day of February, 1908.

J. T. BUTLER,

City Clerk of the City of San Diego, California.

By H. C. Hensley, Deputy.

R E S O L U T I O N N O . 3 9 7 4 .

BE IT RESOLVED, By the Common Council of the City of San Diego, as follows:

That permission be and it is hereby granted W. J. Andre to peddle, for a period of thirty days, without payment of a license fee, an "improved awl for sewing harness, etc."

I Hereby Certify that the above and foregoing is a full, true and correct copy of Resolution No. 3974, of the resolutions of the City of San Diego, California, as adopted by the Common Council of said city on the 2nd day of March, 1908.

J. T. BUTLER,

City Clerk of the City of San Diego, California.

By H. C. Hensley, Deputy.

R E S O L U T I O N N O. 3 9 7 5.

BE IT RESOLVED, By the Common Council of the City of San Diego, as follows:

That permission be and it is hereby granted C.H.Snyder to peddle silver and metal polish without the payment of a license fee, for ninety days, in the City of San Diego, California, said silver and metal polish being an article not sold in the stores in said city.

I Hereby Certify that the above and foregoing is a full, true and correct copy of Resolution No.3975, of the resolutions of the City of San Diego, California, as adopted by the common council of said city on the 2nd day of March, 1908.

J.T.BUTLER,

City Clerk of the City of San Diego, California.

By H.C. Hensley, Deputy.

R E S O L U T I O N N O. 3 9 7 6.

BE IT RESOLVED, By the Common Council of the City of San Diego, as follows:

That the petition of T.A.Thomas for permission to peddle flowers without a license for 60 days be granted and the said T.A.Thomas is hereby permitted to peddle flowers for said 60 days without the payment of license therefor.

I Hereby Certify that the above and foregoing is a full, true and correct copy of Resolution No. 3976, of the resolutions of the City of San Diego, California, as adopted by the Common Council of said city on the 2nd day of March, 1908.

J.T.BUTLER,

City Clerk of the City of San Diego, California.

By H.C. Hensley, Deputy.

R E S O L U T I O N N O. 3 9 7 7.

BE IT RESOLVED, By the Common Council of the City of San Diego, as follows:

That the petition of I.Goldstein for permission to peddle small articles within the City of San Diego, California, without the payment of a license be and the same is hereby granted, and the said I.Goldstein is hereby authorized to peddle said small articles without the payment of license for the period of 30 days from the passage of this resolution.

I Hereby Certify that the above and foregoing is a full, true and correct copy of Resolution No.3977, of the resolutions of the City of San Diego, California, as adopted by the Common Council of said City on the 2nd day of March, 1908.

J.T.BUTLER,

City Clerk of the City of San Diego, California.

By H.C. Hensley, Deputy.

R E S O L U T I O N N O. 3 9 7 8.

BE IT RESOLVED, By the Common Council of the City of San Diego, as follows:

That it be and is hereby determined by this Common Council that Grant Avenue from the south line of N street to the west line of 28th street be improved between said points by the construction of sidewalks and curbs thereon, in accordance with the specifications for such work as contained in Ordinance No. 1140, approved June 17th, 1902.

That the owners of property fronting upon said Avenue between said points shall have until the 1st day of June, 1908, within which to construct sidewalks and curbs thereon at private contract.

That the City Engineer be and he is hereby authorized and directed to prepare a profile of the sidewalk of said Avenue between said points, and furnish to any person applying therefor an estimate of the number of cubic yards of excavation or embankment necessary to bring any portion of the sidewalk of said avenue to its official grade.

That on said 1st day of June 1908 said City Engineer shall furnish this Council a detailed report showing the amount of sidewalking and curbing yet to be done on said avenue between said points.

That the City Clerk advertise the fact that said improvement has been decided upon, and that property owners desiring to construct sidewalks and curbs by private contract must complete said work on or before the said 1st day of June 1908.

I Hereby Certify that the above and foregoing is a full, true and correct copy of Resolution No. 3978, of the resolutions of the City of San Diego, California, as adopted by the Common Council of said city on the 2nd day of March, 1908.

J. T. BUTLER,

City Clerk of the City of San Diego, California.

By H. B. Hensley, Deputy.

R E S O L U T I O N N O. 3 9 7 9.

BE IT RESOLVED, By the Common Council of the City of San Diego, as follows:

That the petition of property owners owning property on Hendricks Street in the City of San Diego, California to grade said Street from the East line of 10th street to the west line of the Canyon intersecting said Hendricks Street between 10th and Vermont Streets at their own expense to a contour grade corresponding as nearly as practical to the present surface of said Street be granted and the said petitioners are hereby authorized to grade said Hendricks street between the points thereon, hereinabove mentioned at their own expense to such contour grade; provided, however, that said work shall be done under the direction and to the satisfaction of the Superintendent of Streets of the City of San Diego, California, and that all the surplus dirt that may result from the doing of said work shall be deposited at such place or places on the streets on the City of San Diego, as the said Street Superintendent may direct.

I Hereby Certify that the above and foregoing is a full, true and correct copy of Resolution No. 3979, of the resolutions of the City of San Diego, California, as adopted by the Common Council of said city on the 2nd day of March, 1908.

J. T. BUTLER,

City Clerk of the City of San Diego, California.

By H. B. Hensley, Deputy.

R E S O L U T I O N N O. 3 9 8 0.

GRANTING PERMISSION TO GRADE THIRTY-FIRST
STREET AT PRIVATE CONTRACT.

BE IT RESOLVED, By the Common Council of the City of San Diego, as follows:

That the petition of the owners of property fronting on Thirty-first street between "B" street and "A" street in the City of San Diego, California, hereinafter more particularly described, for permission to do the grading hereinafter more particularly described, is hereby granted, and the persons hereinafter named are authorized to grade, at their own expense, Thirty-first street between "B" street and "A" street in the City of San Diego, to the center line thereof or to the full width thereof and including the sidewalks in front of their respective properties fronting upon said street, said grading to be to the official grade of said street and according to the specifications prescribed by Ordinance No. 2061 of the ordinances of said city entitled, "An Ordinance Prescribing Specifications for the Grading of Streets in the City of San Diego, California," approved on the 6th day of June, 1905.

The aforesaid persons are named as follows, to wit:

William B. Gross, Ed. Fletcher, Mrs. Henrietta Pierce, Mrs. C. J. Finch, by J. O. Lendahl, Agent.

All of said work to be done under the supervision and to the satisfaction of the Superintendent of Streets of the City of San Diego, and to be completed within six months from the date of the passage of this resolution, and thereafter no one shall, under or by virtue of this resolution, have authority to do any grading upon said street.

That all surplus dirt and material which may be obtained in doing said work shall be removed and deposited at such place or places on the streets of said city as the street superintendent thereof shall hereafter direct.

Provided, further, that as a condition precedent to the taking effect of the permission hereby granted, and before doing any grading upon said street, the aforesaid persons, or so many of them as desire to avail themselves of the permission granted hereby, shall execute and file with the clerk of said city a bond (or shall require the contractor or contractors to whom they may award a contract for doing said work to file with the clerk of said city such bond), the same to be in an amount to be fixed by the mayor of said city and payable to the said city or its assigns, and signed by two good and sufficient sureties, to be approved by said mayor, and conditioned that the work to be done upon said street, including the removal of the surplus dirt and deposit of the same as herein provided, shall be completed within six months from the date of the passage of this resolution, and that the same shall be done according to the manner and in all respects as hereinbefore provided; and that upon violation of the conditions of said bond, or of any of them, the board of public works of said city shall be authorized to let a contract for the completion of the unfinished portion of said work, and upon the completion thereof, the said city, its successors or assigns, shall recover all damages, costs and expenses incurred by the completion thereof, and the advertising and awarding of the contract to complete the same, not exceeding the amount fixed in said bond as the penalty thereof.

I Hereby Certify that the above and foregoing is a full, true and correct copy of Resolution No. 3980, of the resolutions of the City of San Diego, California, as adopted by the Common Council of said city on the 2nd day of March, 1908.

J. T. BUTLER,
City Clerk of the City of San Diego, California.
By H. C. Hensley, Deputy.

R E S O L U T I O N N O. 3 9 8 1.

GRANTING PERMISSION TO GRADE A PORTION OF SICARD
STREET BY PRIVATE CONTRACT.

BE IT RESOLVED by the Common Council of the City of San Diego, as follows:

That the petition of R.S.Harris the owner of lot 48, Block 125, San Diego Land & Town Company's Addition in the City of San Diego, to do the grading hereinafter more particularly described is granted, and the said R.S.Harris is hereby authorized to grade Sicard Street in said City of San Diego at his own expense in front of the aforesaid lot fronting thereon to the center line of said Sicard street, that is to say, the Southerly half thereof, and including the sidewalk thereof from the Southwesterly line of National Avenue to the Northeasterly line of the Alley in said Block 125 to the official grade thereof according to the specifications prescribed by Ordinance No.2061 of the Ordinances of said City entitled, "An Ordinance Providing Specifications for the Grading of Streets in the City of San Diego, California," approved on the 6th day of June, 1905.

All of said work to be done under the supervision and to the satisfaction of the Superintendent of Streets of said City of San Diego and to be completed within three months from the date of the passage of this resolution, and that thereafter no one shall, under or by virtue of this resolution, have authority to do any grading upon said street.

That the surplus dirt and material which may result from the doing of said grading shall be removed and deposited at such places on the streets of said city as the street superintendent thereof shall hereafter designate.

Provided, further, that as a condition precedent to the taking effect of the permission hereby granted, and before doing any grading upon said street, the aforesaid R.S. Harris shall execute and file with the clerk of said City a bond (or shall require the contractor or contractors to whom he may award a contract for doing said work to file with the clerk of said city such bond), the same to be in an amount to be fixed by the mayor of said City and payable to the said city or its assigns, and signed by two good and sufficient sureties, to be approved by said mayor, and conditioned that the work to be done upon said street, including the removal of the surplus dirt and deposit of the same as herein provided, shall be completed within three months from the date of the passage of this resolution, and that the same shall be done according to the manner and in all respects as hereinbefore provided; and that upon violation of the conditions of said bond, or of any of them, the Board of Public Works of said City shall be authorized to let a contract for the completion of the unfinished portion of said work, and upon the completion thereof the said city, its successors or assigns, shall recover all damages, costs and expenses incurred by the completion thereof and the advertising and awarding of the contract to complete the same, not exceeding the amount fixed in said bond as the penalty thereof.

I Hereby Certify that the above and foregoing is a full, true and correct copy of Resolution No.3981, of the resolutions of the City of San Diego, California, as adopted by the Common Council of said city on the 2nd day of March, 1908.

J.T.BUTLER,

City Clerk of the City of San Diego, California.

By H. C. Hensley, Deputy.

RESOLUTION NO. 3982.

BE IT RESOLVED, By the Common Council of the City of San Diego, as follows:

That the city attorney of the City of San Diego, California, be and he is hereby directed to prepare and submit to this common council an ordinance providing for the reimbursement of all employees of said city in the sums which they have been, or will be, compelled to lose through the discounting of their salary warrants due to a shortage in the funds preventing the city treasurer from cashing said warrants when presented.

I Hereby Certify that the above and foregoing is a full, true and correct copy of Resolution No. 3982 of the resolutions of the City of San Diego, California, as adopted by the Common Council on the 2nd day of March, 1908.

J.T.BUTLER,

City Clerk of the City of San Diego, California.

By H. C. Hensley, Deputy.

RESOLUTION NO. 3983.

BE IT RESOLVED, By the Common Council of the City of San Diego, as follows:

That the City Attorney of the City of San Diego, California, be, and he is hereby authorized and directed to institute the necessary proceedings for the condemnation of land to be taken for the boulevard across Pueblo Lots Nos. 1298, 1312, 1313, 1324, 1325, 1331, 1333, 1336, 1337, 1338 and 1340.

I Hereby Certify that the above and foregoing is a full, true and correct copy of Resolution No. 3983 of the resolutions of the City of San Diego, California, as adopted by the Common Council of said city on the 2nd day of March, 1908.

J.T.BUTLER,

City Clerk of the City of San Diego, California.

By H. C. Hensley, Deputy.

RESOLUTION NO. 3984.

BE IT RESOLVED, By the Common Council of the City of San Diego, as follows:

That the Board of Public Works be and it is hereby directed to secure estimates for the following work and report to this council, viz:

- (a) painting the city hall, both interior and exterior.
- (b) painting the exterior of the city hall.
- (c) painting the interior of the city hall.

I Hereby Certify that the above and foregoing is a full, true and correct copy of Resolution No. 3984 of the resolutions of the City of San Diego, California, as adopted by the Common Council of said city on the 2nd day of March, 1908.

J.T.BUTLER,

City Clerk of the City of San Diego, California.

By H. C. Hensley, Deputy.

O R D I N A N C E N O. 3 9 8 5.

BE IT RESOLVED, By the Common Council of the City of San Diego, as follows:

That the time for the completion of the contract entered into between Olof Nelson and the Superintendent of Streets of the City of San Diego, California, on the 2nd day of July, 1907, for the grading of Rosecrans Street, in the said City of San Diego, from the southwest line of Zouch Street to the north line of Pueblo Lot No. 177, in said City, be, and the same is hereby, extended for a period of thirty days from and after the 15th day of March, 1908, and that the Superintendent of Streets of said city be, and he is hereby, authorized and directed to endorse such extension of time upon said contract.

I Hereby Certify that the above and foregoing is a full, true and correct copy of Resolution No. 3985, of the resolutions of the City of San Diego, California, as adopted by the Common Council of said city on the 2nd day of March, 1908.

J. T. BUTLER,

City Clerk of the City of San Diego, California.

By H. C. Hensley, Deputy.

R E S O L U T I O N N O. 3 9 8 6.

BE IT RESOLVED, By the Common Council of the City of San Diego, as follows:

That permission be and it is hereby granted Jane Forsythe to remove two eucalyptus trees from in front of lot 3, block No. 1, Middletown, in the City of San Diego, California.

I Hereby Certify that the above and foregoing is a full, true and correct copy of Resolution No. 3986, of the resolutions of the City of San Diego, California, as adopted by the Common Council of said city on the 2nd day of March, 1908.

J. T. BUTLER,

City Clerk of the City of San Diego, California.

By H. C. Hensley, Deputy.

*Petitioner for by
(Jno Campbell, Agent)*

R E S O L U T I O N N O. 3 9 8 7.

BE IT RESOLVED, By the Common Council of the City of San Diego, as follows:

That permission be and it is hereby granted Frank Steffan to conduct a Shooting Gallery at the southeast corner of Seventh and "H" streets, in the City of San Diego, California, on payment of a license therefor in accordance with the provisions of Ordinance No. 3054 of the ordinances of said city.

I Hereby Certify that the above and foregoing is a full, true and correct copy of Resolution No. 3987, of the resolutions of the City of San Diego, California, as adopted by the Common Council of said city on the 2nd day of March, 1908.

J. T. BUTLER,

City Clerk of the City of San Diego, California.

By H. C. Hensley, Deputy.

R E S O L U T I O N N O. 3 9 8 8.

BE IT RESOLVED, By the Common Council of the City of San Diego, as follows:

That permission be and it is hereby granted Elsa F. Marston to remove six trees at the northeast corner of Seventh and "C" streets in the City of San Diego, California, said trees being in front of the west 1-2 of lots E and F, in Block No. 20, Horton's Addition.

I Hereby Certify that the above and foregoing is a full, true and correct copy of Resolution No. 3988, of the resolutions of the City of San Diego, California, as adopted by the Common Council of said city on the 2nd day of March, 1908.

J. T. BUTLER,

City Clerk of the City of San Diego, California.

By H. P. Hensley, Deputy.

R E S O L U T I O N N O. 3 9 8 9.

BE IT RESOLVED, By the Common Council of the City of San Diego, as follows:

That permission be and it is hereby granted the San Diego Chamber of Commerce to place and maintain a sign at the corner of Second and "D" streets, in the City of San Diego, California; said sign to bear the words, "Chamber of Commerce."

I Hereby Certify that the above and foregoing is a full, true and correct copy of Resolution No. 3989, of the resolutions of the City of San Diego, California, as adopted by the Common Council of said city on the 2nd day of March, 1908.

J. T. BUTLER,

City Clerk of the City of San Diego, California.

By H. P. Hensley, Deputy.

R E S O L U T I O N N O. 3 9 9 0

BE IT RESOLVED, By the Common Council of the City of San Diego, as follows:

That the petition of August Lofling for permission to maintain an electric sign at No. 557, Fifth street be granted and the said petitioner is hereby authorized to erect and maintain said sign.

I Hereby Certify that the above and foregoing is a full, true and correct copy of Resolution No. 3990, of the resolutions of the City of San Diego, California, as adopted by the Common Council of said city on the 2nd day of March, 1908.

J. T. BUTLER,

City Clerk of the City of San Diego, California.

By H. P. Hensley, Deputy.

R E S O L U T I O N N O. 3 9 9 1.

BE IT RESOLVED, By the Common Council of the City of San Diego, as follows:

That the petition of the Brewster Kitchen for permission to erect and maintain an electric sign on the Brewster Hotel Building on "C" Street be granted and said petitioner is hereby authorized to erect and maintain said sign.

I Hereby Certify that the above and foregoing is a full, true and correct copy of Resolution No.3991, of the resolutions of the City of San Diego, California, as adopted by the Common Council of said city on the 2nd day of March, 1908.

J.T.BUTLER,

City Clerk of the City of San Diego, California.

By H.C. Hensley, Deputy.

R E S O L U T I O N N O. 3 9 9 2.

BE IT RESOLVED, By the Common Council of the City of San Diego, as follows:

That the petition of the Coast Realty Company for permission to erect and maintain an electric sign on the McKie Building, 5th and "D" streets be granted and the said petitioner is hereby authorized to erect and maintain said sign.

I Hereby Certify that the above and foregoing is a full, true and correct copy of Resolution No.3992, of the resolutions of the City of San Diego, California, as adopted by the Common Council of said city on the 2nd day of March, 1908.

J.T.BUTLER,

City Clerk of the City of San Diego, California.

By H.C. Hensley, Deputy.

R E S O L U T I O N N O. 3 9 9 3.

BE IT RESOLVED, By the Common Council of the City of San Diego, as follows:

That the City Engineer of the City of San Diego, California, be, and he is hereby, authorized and directed to furnish to this common council the proper elevations to establish the grade of Indiana street, in the City of San Diego, California, from the south line of Robinson avenue to the north line of Upas street.

I Hereby Certify that the above and foregoing is a full, true and correct copy of Resolution No.3993, of the resolutions of the City of San Diego, California, as adopted by the common council of said city on the 2nd day of March, 1908.

J.T.BUTLER,

City Clerk of the City of San Diego, California.

By H.C. Hensley, Deputy.

R E S O L U T I O N N O. 3 9 9 4.

BE IT RESOLVED, By the Common Council of the City of San Diego, as follows:

That the City Engineer of the City of San Diego, California, be, and he is hereby, authorized and directed to furnish to this common council the proper elevations to establish the grade of Dove street, in the City of San Diego, California, from the south line of Upas street to the southeasterly line of Horton avenue.

I Hereby Certify that the above and foregoing is a full, true and correct copy of Resolution No.3994, of the resolutions of the City of San Diego, California, as adopted by the Common Council of said city on the 2nd day of March, 1908.

J.T.BUTLER,

City Clerk of the City of San Diego, California.

By H.C.Hensley, Deputy.

R E S O L U T I O N N O. 3 9 9 5.

BE IT RESOLVED, By the Common Council of the City of San Diego, as follows:

That the City Engineer of the City of San Diego, California, be, and he is hereby authorized and directed to furnish to this Common Council a careful estimate of the number of cubic yards of excavation and the number of cubic yards of embankment necessary to bring Goldfinch street in the City of San Diego, California, from the south line of Lewis street to the north line of Sutter street, including the sidewalks thereof, to its official grade and cross-section, including all intersections of the said Goldfinch street and the sidewalks thereof with cross-streets and the sidewalks thereof intersecting said Goldfinch street between said points and not already graded or ordered graded, excepting such portion of the said Goldfinch street and the said intersections of streets between said points required by law to be kept in order or repair by any person or company having railroad tracks thereon.

That said estimate shall be made in duplicate, one copy of which shall be kept on file in the office of the said City Engineer and shall, during office hours, be accessible for inspection to any person who may desire to inspect the same; that the said estimate shall include plans and specifications and estimates of the cost of any and all bridges and culverts which it may be necessary to construct in doing said work.

I Hereby Certify that the above and foregoing is a full, true and correct copy of Resolution No.3995, of the resolutions of the City of San Diego, California, as adopted by the Common Council of said city on the 2nd day of March, 1908.

J.T.BUTLER,

City Clerk of the City of San Diego, California.

By H.C.Hensley, Deputy.

R E S O L U T I O N N O. 3 9 9 6.

BE IT RESOLVED, By the Common Council of the City of San Diego, as follows:

That the City Engineer of the City of San Diego, California, be, and he is hereby,

authorized and directed to furnish to this common council the description of the boundaries of the assessment district for the grading of Robinson avenue, in said city, from the west line of Eighth street to the east line of Georgia street, said district to include the following lands, to wit: All the lands lying between the west line of Eighth street and the east line of Georgia street and the north line of the Fourteen Hundred Acre Public Park and the south line of the alley running through the blocks fronting upon the north line of Robinson avenue.

I Hereby Certify that the above and foregoing is a full, true and correct copy of Resolution No.3996, of the resolutions of the City of San Diego, California, as adopted by the Common Council of said city on the 2nd day of March, 1908.

J.T.BUTLER,

City Clerk of the City of San Diego, California.

By H.C. Hensley, Deputy.

R E S O L U T I O N N O. 3 9 9 7.

BE IT RESOLVED, By the Common Council of the City of San Diego, as follows:

That the City Engineer of the City of San Diego, California, be and he is hereby authorized and directed to furnish to this Common Council a careful estimate of the number of cubic yards of excavation and the number of cubic yards of embankment necessary to bring Robinson avenue in the City of San Diego, California, from the west line of Eighth street to the east line of Georgia street, including the sidewalks thereof, to its official grade and cross-section, including all intersections of the said Robinson avenue and the sidewalks thereof with cross-streets and the sidewalks thereof intersecting said Robinson avenue between said points and not already graded or ordered graded, excepting such portion of the said Robinson avenue and the said intersections of streets between said points required by law to be kept in order or repair by any person or company having railroad tracks thereon.

That said estimate shall be made in duplicate, one copy of which shall be kept on file in the office of the said City Engineer and shall, during office hours, be accessible for inspection to any person who may desire to inspect the same; that the said estimate shall include plans and specifications and estimates of the cost of any and all bridges and culverts which it may be necessary to construct in doing said work.

I Hereby Certify that the above and foregoing is a full, true and correct copy of Resolution No.3997, of the resolutions of the City of San Diego, California, as adopted by the Common Council of said city on the 2nd day of March, 1908.

J.T.BUTLER,

City Clerk of the City of San Diego, California.

By H.C. Hensley, Deputy.

R E S O L U T I O N N O. 3 9 9 8.

BE IT RESOLVED, By the Common Council of the City of San Diego, as follows:

That the City Engineer of the City of San Diego, California, be and he is hereby authorized and directed to furnish to this Common Council the proper elevations to establish the grade to the alley in Block 138 Mannasse & Schiller's Addition in the City of San Diego, from the Southeast line of 16th street to the Northwest line of Sigsbee Street.

I Hereby Certify that the above and foregoing is a full, true and correct copy of Resolution No.3998, of the resolutions of the City of San Diego, California, as adopted by the Common Council of said city on the 2nd day of March, 1908.

J.T.BUTLER,

City Clerk of the City of San Diego, California.

By H.C. Hensley, Deputy.

R E S O L U T I O N N O. 3 9 9 9.

BE IT RESOLVED, By the Common Council of the City of San Diego, as follows:

That the City Engineer of the City of San Diego, California be and he is hereby authorized and directed to prepare and furnish to this Common Council the proper plans, drawings, specifications and cross-sections for the paving, curbing, guttering and culverting of Arctic Street in said City from the South line of "D" street to the North line of "H" Street.

I Hereby Certify that the above and foregoing is a full, true and correct copy of Resolution No.3999, of the resolutions of the City of San Diego, California, as adopted by the Common Council of said city on the 2nd day of March, 1908.

J.T.BUTLER,

City Clerk of the City of San Diego, California.

By H.C. Hensley, Deputy.

R E S O L U T I O N N O. 4 0 0 0.

DIRECTING ASSESSMENT TO BE LEVIED TO MEET THE EXPENSE OF DAMAGES IN CHANGING THE GRADE OF "E" STREET FROM 14TH STREET TO 18TH STREET AND AND DIRECTING THE CITY ENGINEER TO MAKE A DIAGRAM OF THE PROPERTY AFFECTED BY SAID CHANGE OF GRADE.

WHEREAS, the owners of a majority of the property affected by the proposed change of grade of "E" street in the City of San Diego, California, from the east line of Fourteenth street to the west line of Eighteenth street, did petition the common council of said city to change and modify the grade of said street as in said petition set forth, and thereafter said common council did duly pass Resolution of Intention No.3899, which resolution was thereafter approved by the mayor of said city on the 22nd day of January, 1908, wherein and whereby said common council did declare its intention to change and modify the

grade of said street and the streets intersecting therewith between said points, and,

WHEREAS, certain owners of property affected by said proposed change of grade have filed with this common council their petition setting forth their ownership of such property, description and situation thereof, its market value and the estimates amount of damages over and above all benefits which the property would sustain by the proposed change of grade, if completed, in all respects as required by law and in the time required by law, NOW, THEREFORE,

BE IT RESOLVED, By the Common Council of the City of San Diego, as follows:

That the Mayor, City Engineer, and Superintendent of Streets, of the City of San Diego, California, the board of commissioners authorized by law to assess the benefits, damages and costs of the proposed change of grade of "E" street from the east line of Fourteenth street to the west line of Eighteenth street, forthwith proceed to assess the benefits, damages and costs of said proposed change of grade upon said street in the manner and in all respects as required by law.

And BE IT FURTHER RESOLVED, That the City Engineer of the said City of San Diego is hereby directed to make a diagram of the property described in said Resolution of Intention No. 3899 to be the district benefited by said proposed changes of grades and assessed for the damages, costs and expenses thereof. Said diagram shall show each separate lot, piece or parcel of land, the area in square feet of each of such lots, pieces or parcels of land, and the relative location of the same to said work and improvement, all within the limits of the said assessment district.

I Hereby Certify that the above and foregoing is a full, true and correct copy of Resolution No. 4000, of the resolutions of the City of San Diego, California, as adopted by the Common Council of said city on the 2nd day of March, 1908.

J.T. BUTLER,

City Clerk of the City of San Diego, California,

By H. C. Hensley, Deputy.

R E S O L U T I O N N O. 4 0 0 1.

DIRECTING THE CLERK TO ADVERTISE AGAIN FOR BIDS FOR DOING THE WORK
ORDERED ON ROSECRANS STREET FROM THE NORTHEAST LINE OF ZOUCHE STREET
TO THE NORTHEASTERLY LINE OF PUEBLO LOT NO. 209.

WHEREAS, it appears that the specifications for doing the work on Rosecrans Street ordered to be done in the Resolution entitled, "Resolution No. 3893, ordering the work of grading Rosecrans Street in the City of San Diego, California, from the northeasterly line of Zouch Street to the Northeasterly line of Pueblo Lot No. 209," adopted by this Common Council on the 20th day of January, 1908, were not posted with the notice posted and inviting bids for doing the work described in said resolution No. 3893, and for that reason any contract for doing such work, executed pursuant to an award thereof, based upon a bid in response to the notice (posted without the specifications as aforesaid), inviting bids for doing said work, would be void, and therefore the bidders, to whom the contract for doing said work was by this Common Council heretofore awarded, did for more than fifteen days after the first posting and publication of notice of such award refuse to sign the

contract for doing said work, and

Whereas the said bidders to whom the contract for doing said work was awarded as aforesaid have not signed the contract for doing said work:

NOW THEREFORE, it is Resolved by the Common Council of the City of San Diego, a municipal Corporation, in the State of California;

That the Clerk of the said City of San Diego, is hereby again directed to post conspicuously for five days on or near the chamber door of the said Common Council, in the manner and form required by law, a notice with specifications inviting sealed proposals or bids for doing said work; and said Clerk is hereby directed to publish for two days, in the manner and form required by law, a notice of said work, inviting sealed proposals or bids for doing the said work, and referring to the specifications posted or on file, in the newspaper, hereinafter designated for that purpose. Said notice shall require either a certified check or bond, as prescribed by law, for an amount not less than ten per cent. of the aggregate of the proposal.

And the San Diego Union and Daily Bee, a daily newspaper published and circulated and of general circulation in said City of San Diego, is hereby designated as the newspaper in which the notice of said work inviting sealed proposals for doing the same, shall be published, in the manner and form, and by the persons required by law.

I Hereby Certify that the above and foregoing is a full, true and correct copy of Resolution No. 4001, of the resolutions of the City of San Diego, California, as adopted by the Common Council of said city on the 2nd day of March, 1908.

J. T. BUTLER,

City Clerk of the City of San Diego, California.

By H. C. Hensley, Deputy.

R E S O L U T I O N N O. 4 0 0 2.

ORDERING THE WORK OF GRADING "I" STREET IN THE CITY OF SAN DIEGO, CALIFORNIA, FROM THE EAST LINE OF TWENTY-FIFTH STREET TO THE WEST LINE OF TWENTY-SIXTH STREET.

RESOLVED by the Common Council of the City of San Diego, a municipal corporation in the County of San Diego, State of California, that the public interest and convenience of said city require that the street work hereinafter described be done, and therefore the said common council hereby orders the following street work to be done in said city, to wit:

That "I" street in the City of San Diego, California, including the sidewalks thereof, from the east line of Twenty-fifth street to the west line of Twenty-sixth street, including all intersections of streets between said points and the sidewalks of such intersections (excepting such portions of the said "I" street and the said intersections of streets, between said points, required by law to be kept in order or repair by any person or company having railroad tracks thereon, and also excepting such portions of the said "I" street and the said intersections of streets between said points, at the time of the adoption by this common council on the 6th day of January, 1908, of Resolution of Intention No. 3836, already graded or by this common council already ordered graded) be graded to the official grade thereof according to the specifications therefor contained in Ordinance

No.2061 of the ordinances of the said City of San Diego, entitled, "An Ordinance Providing Specifications for the Grading of Streets in the City of San Diego, California," approved on the 6th day of June, 1905.

Also that as a part of said work there be constructed upon said "I" street between the points thereon hereinbefore mentioned one double pipe culvert, constructed of twelve inch double strength salt-glazed vitrified pipe, and two catch-basins, with their appertaining structures, as shown by the plans, drawings and specifications hereinafter referred to.

A more particular description of the respective locations of said catch-basins and of said culvert is contained in the plans, drawings and specifications therefor herein-after referred to. Said catch-basins and ^{said} culvert, with their respective appurtenances, are to be located at the places on said street shown by, and constructed of the materials provided by, and in the manner and in all respects according to, the plans, specifications and drawings therefor contained in that certain document on file in the office of the Clerk of said City of San Diego and endorsed as follows, to wit: "Document No.20017 Filed Nov 5 1907 J.T.Butler City Clerk by Percy L. Day, Deputy. Plans and specifications for construction of a double pipe culvert to be constructed in the grading of "I" street from 25th to 26th streets," and copies of which plans, drawings and specifications are on file in the office of the city engineer of said city, and the said plans, drawings and specifications are hereby approved and adopted as the plans, drawings and specifications for the construction of said catch-basins and culvert and all their appertaining structures as shown thereby; and, by reference thereto, said plans, drawings and specifications are incorporated herein and made a part hereof.

That the contractor or contractors to whom a contract shall be awarded for doing said work shall take and remove from the streets to be graded all surplus dirt and material which may result from the doing of said work.

That all said work shall be done under the direction and to the satisfaction of the superintendent of streets of said city, and the materials used shall be to the satisfaction of said superintendent of streets.

The SAN DIEGO UNION AND DAILY BEE, a daily newspaper published and circulated and of general circulation in said City of San Diego, is hereby designated as the newspaper in which this Resolution Ordering Work, and the notice of said work inviting sealed proposals for doing the same, shall be published, in the manner and form, and by the persons required by law.

The Clerk of the said City of San Diego is hereby directed to post conspicuously for five days, on or near the chamber door of the said Common Council, in the manner and form required by law, a notice with specifications inviting sealed proposals or bids for doing said work; and said Clerk is hereby directed to publish, for two days, in the manner and form required by law, a notice of said work, inviting sealed proposals or bids for doing the said work, and referring to the specifications posted or on file, in the said newspaper, designated as aforesaid for that purpose. Said notice shall require either a certified check or bond, as prescribed by law, for an amount not less than ten per cent. of the aggregate of the proposal.

Said Clerk of the said City of San Diego, is also hereby directed to publish this resolution ordering work, for two days, in the manner required by law, in said newspaper hereinbefore designated for that purpose.

Passed and adopted by the Common Council of the said City of San Diego, California,

this 2nd day of March 1908 by the following vote, to-wit:

AYES---Councilmen Dodson, Woolman, Palmer, Kelly, McNeill, Creelman, Northrup, Woods and Goldkamp;

NOES---None;

ABSENT-None.

L.A. CREELMAN,

President of the Common Council of the
City of San Diego, California.

I HEREBY CERTIFY that the above and foregoing Resolution Ordering Work was passed by the common council of the said City of San Diego, at the time and by the vote, above stated.

J.T. BUTLER,

(SEAL)

City Clerk of the City of San Diego, California, and Ex-Officio
Clerk of the Common Council of the said City of San Diego.

By PERCY L. DAY, Deputy.

I hereby approve the foregoing resolution this 3rd day of March, 1908.

JNO. F. FORWARD,

Mayor of the City of San Diego, California.

I Hereby Certify that the above and foregoing is a full, true and correct copy of Resolution No. 4002, of the resolutions of the City of San Diego, California, as adopted by the Common Council of said city on the 2nd day of March, 1908, and as approved by the Mayor of said city on the 3rd day of March, 1908.

J.T. BUTLER,

City Clerk of the City of San Diego, California.

By H.C. Hensley, Deputy.

RESOLUTION NO. 4003.

ORDERING THE WORK OF GRADING NATIONAL AVENUE IN THE CITY OF SAN DIEGO,
CALIFORNIA, FROM THE WEST LINE OF THIRTY-FIRST STREET TO THE EAST LINE OF
FORTIETH STREET AND CONSTRUCTING A BRIDGE AND CULVERTS THEREON.

RESOLVED, By the Common Council of the City of San Diego, a municipal corporation in the County of San Diego, State of California, that the public interest and convenience of said city require that the street work hereinafter described be done, and therefore the said common council hereby orders the following street work to be done in said city, to wit:

That National avenue in the City of San Diego, California, including the sidewalks thereof, from the west line of Thirty-first street to the east line of Fortieth street, including all intersections of streets between said points and the sidewalks of such intersections (excepting such portions of the said National avenue and the said intersections of streets, between said points, required by law to be kept in order or repair by any person or company having railroad tracks thereon, and also excepting such portions of the said National avenue and the intersections of streets intersecting therewith between said points to be occupied by a wooden bridge hereinafter provided for) be graded to the official grade thereof according to the specifications therefor contained in Ordinance no.

2061 of the ordinances of the said City of San Diego, entitled, "An Ordinance Providing Specifications for the Grading of Streets in the City of San Diego, California," approved on the 6th day of June, 1905.

Also, that as a part of said work there be constructed upon said National avenue between Thirty-third and Thirty-fourth streets a wooden pile bridge, together with its appurtenances, including two twelve-inch ^{riveted} iron pipe drains.

Also, that as a part of said work, there be constructed on said National avenue five cement pipe culverts and one six-inch double-strength, salt-glazed terracotta pipe culvert and two catch-basins with their appertaining structures as shown by the plans, drawings and specifications hereinafter referred to.

A more particular description of the respective locations of said bridge, culverts, and catch-basins is contained in the plans, drawings and specifications therefor hereinafter referred to.

Said bridge, culverts and catch-basins, with their appurtenances, are each to be located at the place on said avenue shown by, and constructed of the materials provided by, and in the manner and in all respects according to, the plans, specifications and drawings therefor contained in that certain document on file in the office of the Clerk of said City of San Diego, endorsed as follows, to wit: "Document No. 20841 Filed Dec 30 1907 J.T. Butler, City Clerk. By Percy L. Day, Deputy, Plans and Specifications for bridge and pipe culverts, to be constructed in grading of National ave, from 31st to 40th sts. Presented to Common Council and ordered Filed Dec 30 1907," and copies of which plans, drawings and specifications are on file in the office of the city engineer of said city, and the said plans, drawings and specifications are hereby approved and adopted as the plans, drawings and specifications for the construction of said bridge, culverts and catch-basins and all appertaining structures as shown thereby, and, by reference thereto, said plans, drawings and specifications are incorporated herein and made a part hereof.

That the contractor or contractors to whom a contract shall be awarded for doing said work shall supply the deficiency of earth and material necessary for the performance thereof.

That all said work shall be done under the direction and to the satisfaction of the superintendent of streets of said city, and the materials used shall be to the satisfaction of said superintendent of streets.

That the work of improvement hereinbefore mentioned is, in the opinion of said city council, of more than local and ordinary public benefit, and the expense of said work or improvement is made chargeable upon the district hereinafter described, and said common council does hereby declare said district to be the district benefited by said work or improvement and to be assessed to pay the costs and expenses thereof. Said district is described as follows, to wit: All that real property lying and being in the said City of San Diego and included within the ~~following~~ exterior boundary lines described as follows, to wit:

Commencing at a point of intersection of ^{the west line of} Thirty-first street with the south line of the alley in Block No. 42 of Whitney's Addition; thence in an easterly direction, following the south line of the alley in Blocks Nos. 43 of Whitney's Addition and 309 of Seaman & Choate's Addition to the west line of Thirty-third street; thence in a northerly direction, following the said west line of Thirty-third street, if the said west line of Thirty-third street were extended in a northerly direction to the south line of Pueblo Lot No. 1160 of the Pueblo lands of the City of San Diego, California; thence in an easterly direction, following the said south line of Pueblo Lots 1160 and 1344 to the east line of

the City of San Diego, California; thence in a southeasterly direction, following the said easterly line of the City of San Diego, California, to the intersection of the north line of the alley in Block No.462 in Werth's Addition, if said north line of the alley in said Block No.462 were extended in an easterly direction; thence in a westerly direction on a line parallel to and distant 140 feet from the south line of Grand avenue to the west line of Thirty-third street; thence in a northerly direction, following the said west line of Thirty-third street to the north line of the alley in Block No.287 of Seaman & Choate's Addition; thence in a westerly direction, following the north line of the alley in said Block No.287 of Seaman & Choate's Addition and Block No.40 of Whitney's Addition to the west line of Thirty-first street; thence in a northerly direction, following the said west line of Thirty-first street to the point or place of beginning.

Whitney's Addition, known as H.P.Whitney's Addition, being an addition in the City of San Diego, California, according to the map thereof on file in the office of the County Recorder of the County of San Diego, California, on the 8th day of July, 1886.

Seaman & Choate's Addition, being an addition in the City of San Diego, California, according to the map thereof on file in the office of the County Recorder of the County of San Diego, California, on the 10th day of September, 1886.

Werth's Addition, known as W.G.Werth's Addition, being an addition in the City of San Diego, California, according to the map thereof on file in the office of the County Recorder of the County of San Diego, California, on the 14th day of November, 1887.

And each of said maps is, by reference thereto, incorporated herein and made a part hereof.

The San Diego Union and Daily Bee, a daily newspaper published and circulated and of general circulation in said City of San Diego, is hereby designated as the newspaper in which this Resolution Ordering Work, and the notice of said work inviting sealed proposals for doing the same, shall be published, in the manner and form, and by the persons required by law.

The Clerk of the said City of San Diego is hereby directed to post conspicuously for five days, on or near the chamber door of the said Common Council, in the manner and form required by law, a notice with specifications inviting sealed proposals or bids for doing said work; and said Clerk is hereby directed to publish, for two days, in the manner and form required by law, a notice of said work, inviting sealed proposals or bids for doing the said work, and referring to the specifications posted or on file, in the said newspaper, designated as aforesaid for that purpose. Said notice shall require either a certified check or bond, as prescribed by law, for an amount not less than ten per cent. of the aggregate of the proposal.

Said Clerk of the said City of San Diego is also hereby directed to publish this resolution ordering work, for two days, in the manner required by law, in said newspaper hereinbefore designated for that purpose.

Passed and adopted by the Common Council of the said City of San Diego, California, this 2nd day of March, 1908, by the following vote, to-wit:

AYES---Councilmen Dodson, Woolman, Palmer, Kelly, McNeill, Creelman, Northrup, Woods and Goldkamp;

NOES---None;

ABSENT-None.

L.A.CREELMAN,

President of the Common Council of the
City of San Diego, California.

I HEREBY CERTIFY that the above and foregoing Resolution Ordering Work was passed by the common council of the said City of San Diego, at the time and by the vote, above stated.

(SEAL)

J.T.BUTLER,
City Clerk of the City of San Diego, California, and Ex-Officio
Clerk of the Common Council of the said City of San Diego.

By PERCY L. DAY, Deputy.

I hereby approve the foregoing resolution this 3rd day of March 1908.

JNO. F. FORWARD,

Mayor of the City of San Diego, California.

I Hereby Certify that the above and foregoing is a full, true and correct copy of Resolution No.4003 of the resolutions of the City of San Diego, California, as adopted by the Common Council of said city on the 2nd day of March, 1908, and as approved by the Mayor of said city on the 3rd day of March, 1908.

J.T.BUTLER,

City Clerk of the City of San Diego, California.

By H.C. Hensley, Deputy.

RESOLUTION NO. 4004.

RESOLUTION ORDERING THE WORK OF GRADING HARASTHY STREET, IN THE CITY OF SAN DIEGO, CALIFORNIA, FROM THE SOUTHWEST LINE OF INDIA STREET TO THE SOUTHWEST LINE OF CALIFORNIA STREET.

RESOLVED by the Common Council of the City of San Diego, a municipal corporation in the County of San Diego, State of California, that the public interest and convenience of said city require that the street work hereinafter described be done, and therefore the said common council hereby orders the following street work to be done in said city, to wit:

That Harasthy street in the city of San Diego, California, including the sidewalks thereof, from the southwest line of India street to the southwest line of California street, including all intersections of streets between said points and the sidewalks of such intersections (excepting such portions of the said Harasthy street and the said intersections of streets, between said points, required by law to be kept in order or repair by any person or company having railroad tracks thereon, and also excepting such portions of the said Harasthy street and the said intersections of streets between said points, at the time of the adoption by this common council on the 28th day of October, 1907, of Resolution of Intention No.3692, already graded or by this common council already ordered graded) be graded to the official grade thereof according to the specifications therefor contained in Ordinance No.2061 of the ordinances of the said City of San Diego, entitled, "An Ordinance Providing Specifications for the Grading of Streets in the City of San Diego, California," approved on the 6th day of June, 1905.

That the contractor or contractors to whom a contract shall be awarded for doing said work shall supply the deficiency of earth and material necessary for the performance thereof.

That all said work shall be done under the direction and to the satisfaction of

the superintendent of streets of said city, and the materials used shall be to the satisfaction of said superintendent of streets.

The SAN DIEGO UNION AND DAILY BEE, a daily newspaper published and circulated and of general circulation in said City of San Diego, is hereby designated as the newspaper in which this Resolution Ordering Work, and the notice of said work inviting sealed proposals for doing the same, shall be published, in the manner and form, and by the persons required by law.

The Clerk of the said City of San Diego is hereby directed to post conspicuously for five days, on or near the chamber door of the said Common Council, in the manner and form required by law, a notice with specifications inviting sealed proposals or bids for doing said work; and said Clerk is hereby directed to publish, for two days, in the manner and form required by law, a notice of said work, inviting sealed proposals or bids for doing the said work, and referring to the specifications posted or on file, in the said newspaper, designated as aforesaid for that purpose. Said notice shall require either a certified check or bond, as prescribed by law, for an amount not less than ten per cent. of the aggregate of the proposal.

Said Clerk of the said City of San Diego is also hereby directed to publish this resolution ordering work, for two days, in the manner required by law, in said newspaper hereinbefore designated for that purpose.

Passed and adopted by the Common Council of the said City of San Diego, California, this 2nd day of March, 1908, by the following vote, to-wit:

AYES---Councilmen Dodson, Woolman, Palmer, Kelly, McNeill, Creelman, Northrup, Woods and Goldkamp;

NOES---None;

ABSENT-None.

L. A. CREELMAN,

President of the Common Council of the
City of San Diego, California.

I HEREBY CERTIFY that the above and foregoing Resolution Ordering Work was passed by the Common Council of the said City of San Diego, at the time and by the vote, above stated.

J. T. BUTLER,

(SEAL)

City Clerk of the City of San Diego, California, and Ex-Officio
Clerk of the Common Council of the said City of San Diego.

By PERCY L. DAY, Deputy.

I hereby approve the foregoing resolution this 3rd day of March 1908.

JNO. F. FORWARD,

Mayor of the City of San Diego, California.

I Hereby Certify that the above and foregoing is a full, true and correct copy of Resolution No. 4004, of the resolutions of the city of San Diego, California, as adopted by the Common Council of said city on the 2nd day of March, 1908, and as approved by the Mayor of said city on the 3rd day of March, 1908.

J. T. BUTLER,

City Clerk of the City of San Diego, California.

By H. C. Hensley, Deputy.

R E S O L U T I O N N O. 4 0 0 5.

ORDERING THE WORK OF GRADING THE PUBLIC ROAD ACROSS BLOCKS NO. 517, 538 AND 544, OLD TOWN, IN THE CITY OF SAN DIEGO, CALIFORNIA, FROM THE EASTERLY LINE OF WITHERBY STREET TO ITS INTERSECTION WITH THE SOUTHEASTERLY LINE OF AMPUDIA STREET.

RESOLVED, By the Common Council of the City of San Diego, a municipal corporation in the County of San Diego, State of California, that the public interest and convenience of said city require that the street work hereinafter described be done, and therefore the said common council hereby orders the following street work to be done in said city, to wit:

That the Public Road across Blocks No. 517, 538 and 544, Old Town, in the City of San Diego, California, including the sidewalks thereof, from the easterly line of Witherby street to its intersection with the southeasterly line of Ampudia street, including all intersections of streets between said points and the sidewalks of such intersections (excepting such portions of the said Public Road, and the said intersections of streets, between said points, required by law to be kept in order or repair by any person or company having railroad tracks thereon, and also excepting such portions of the said Public Road and the said intersections of streets between said points, at the time of the adoption by this common council on the 28th day of October, 1907, of Resolution of Intention No. 3690, already graded or by this common council already ordered graded) be graded to the official grade thereof according to the specifications therefor contained in Ordinance No. 2061 of the ordinances of the said City of San Diego, entitled, "An Ordinance Providing Specifications for the Grading of Streets in the City of San Diego, California," approved on the 6th day of June, 1905.

That the contractor or contractors to whom a contract shall be awarded for doing said work shall take and remove from the streets to be graded all surplus dirt and material which may result from the doing of said work.

That all said work shall be done under the direction and to the satisfaction of the superintendent of streets of said city, and the materials used shall be to the satisfaction of said superintendent of streets.

The SAN DIEGO UNION AND DAILY BEE, a daily newspaper published and circulated and of general circulation in said City of San Diego, is hereby designated as the newspaper in which this Resolution Ordering Work, and the notice of said work inviting sealed proposals for doing the same, shall be published, in the manner and form, and by the persons required by law.

The Clerk of the said City of San Diego is hereby directed to post conspicuously for five days, on or near the chamber door of the said Common Council, in the manner and form required by law, a notice with specifications inviting sealed proposals or bids for doing said work; and said Clerk is hereby directed to publish, for two days, in the manner and form required by law, a notice of said work, inviting sealed proposals or bids for doing the said work, and referring to the specifications posted or on file, in the said newspaper, designated as aforesaid for that purpose. Said notice shall require either a certified check or bond, as prescribed by law, for an amount not less than ten per cent. of the aggregate of the proposal.

Said Clerk of the said City of San Diego is also hereby directed to publish this resolution ordering work, for two days, in the manner required by law, in said newspaper

hereinbefore designated for that purpose.

Passed and adopted by the Common Council of the said City of San Diego, California, this 2nd day of March, 1908, by the following vote, to-wit:

AYES---Councilmen Dodson, Woolman, Palmer, Kelly, McNeill, Creelman, Northrup, Woods and Goldkamp;

NOES---None;

ABSENT-None.

L.A. CREELMAN,

President of the Common Council of the
City of San Diego, California.

I HEREBY CERTIFY that the above and foregoing Resolution Ordering Work was passed by the common Council of the said City of San Diego, at the time and by the vote, above stated.

J.T. BUTLER,

(SEAL)

City Clerk of the City of San Diego, California, and Ex-Officio
Clerk of the Common Council of the said City of San Diego.

By PERCY L. DAY, Deputy.

I hereby approve the foregoing resolution this 3rd day of March, 1908.

JNO. F. FORWARD,

Mayor of the City of San Diego, California.

I Hereby Certify that the above and foregoing is a full, true and correct copy of Resolution No. 4005, of the resolutions of the City of San Diego, California, as adopted by the Common Council of said city on the 2nd day of March, 1908, and as approved by the Mayor of said city on the 3rd day of March, 1908.

J.T. BUTLER,

City Clerk of the City of San Diego, California.

By H.C. Hensley, Deputy.

RESOLUTION NO. 4006.

ORDERING THE WORK OF GRADING LA JOLLA AVENUE, IN THE CITY OF SAN DIEGO, CALIFORNIA, FROM A POINT WHERE THE NORTHEAST LINE OF LA JOLLA AVENUE INTERSECTS THE NORTHEAST LINE OF CALIFORNIA STREET IF SAID NORTHEAST LINE OF LA JOLLA AVENUE WERE PRODUCED IN A SOUTHERLY DIRECTION TO THE EASTERLY LINE OF WITHERBY STREET.

RESOLVED By the Common Council of the City of San Diego, a municipal corporation in the County of San Diego, State of California, that the public interest and convenience of said city require that the street work hereinafter described be done, and therefore the said common council hereby orders the following street work to be done in said city, to wit:

That La Jolla avenue, in the City of San Diego, California, including the sidewalks thereof, from a point where the northeast line of La Jolla avenue intersects the northeast line of California street if said northeast line of La Jolla avenue were produced

in a southerly direction, to the easterly line of Witherby street, including all intersections of streets between said points and the sidewalks of such intersections (excepting such portions of the said La Jolla avenue and the said intersections of streets, between said points, required by law to be kept in order or repair by any person or company having railroad tracks thereon, and also excepting such portions of the said La Jolla avenue and the said intersections of streets between said points, at the time of the adoption by this common council on the 28th day of October, 1907, of Resolution of Intention No. 3689, already graded or by this common council already ordered graded) be graded to the official grade thereof according to the specifications therefor contained in Ordinance No. 2061 of the ordinances of the said City of San Diego, entitled, "An Ordinance Providing Specifications for the Grading of Streets in the City of San Diego, California," approved on the 6th day of June, 1905.

That the contractor or contractors to whom a contract shall be awarded for doing said work shall take and remove from the streets to be graded all surplus dirt and material which may result from the doing of said work.

That all said work shall be done under the direction and to the satisfaction of the superintendent of streets of said city, and the materials used shall be to the satisfaction of said superintendent of streets.

The SAN DIEGO UNION AND DAILY BEE, a daily newspaper published and circulated and of general circulation in said City of San Diego, is hereby designated as the newspaper in which this Resolution Ordering Work, and the notice of said work inviting sealed proposals for doing the same, shall be published, in the manner and form, and by the persons required by law.

The Clerk of the said City of San Diego, is hereby directed to post conspicuously for five days, on or near the chamber door of the said Common Council, in the manner and form required by law, a notice with specifications inviting sealed proposals or bids for doing said work; and said Clerk is hereby directed to publish, for two days, in the manner and form required by law, a notice of said work, inviting sealed proposals or bids for doing the said work, and referring to the specifications posted or on file, in the said newspaper, designated as aforesaid for that purpose. Said notice shall require either a certified check or bond, as prescribed by law, for an amount not less than ten per cent. of the aggregate of the proposal.

Said Clerk of the said City of San Diego is also hereby directed to publish this resolution ordering work, for two days, in the manner required by law, in said newspaper hereinbefore designated for that purpose.

Passed and adopted by the Common Council of the said City of San Diego, California, this 2nd day of March, 1908, by the following vote, to-wit:

AYES---Councilmen Dodson, Woolman, Palmer, Kelly, McNeill, Creelman, Northrup, Woods, and Goldkamp;

NOES---None;

ABSENT-None.

L. A. CREELMAN,

President of the Common Council of the
City of San Diego, California.

I HEREBY CERTIFY that the above and foregoing Resolution Ordering Work was passed by the common Council of the said City of San Diego, at the time and by the vote, above stated.

J. T. BUTLER,

(SEAL)

City Clerk of the City of San Diego, California, and Ex-Officio
Clerk of the Common Council of the said City of San Diego.

By PERCY L. DAY, Deputy.

I hereby approve the foregoing resolution this 3rd day of March, 1908.

JNO. F. FORWARD,

Mayor of the City of San Diego, California.

I Hereby Certify that the above and foregoing is a full, true and correct copy of Resolution No. 4006, of the resolutions of the City of San Diego, California, as adopted by the Common Council of said city on the 2nd day of March, 1908, and as approved by the Mayor of said city on the 3rd day of March, 1908.

J.T. BUTLER,

City Clerk of the City of San Diego, California.

By H. P. Hendley, Deputy.

RESOLUTION NO. 4007.

ORDERING THE WORK OF GRADING INDIA STREET, IN THE CITY OF SAN DIEGO,
CALIFORNIA, FROM THE NORTHWEST LINE OF WINDER STREET TO THE NORTHWEST
LINE OF HARASTHY STREET.

RESOLVED, By the Common Council of the City of San Diego, a municipal corporation in the County of San Diego, State of California, that the public interest and convenience of said city require that the street work hereinafter described be done, and therefore, the said common council hereby orders the following street work to be done in said city, to wit:

That India street in the City of San Diego, California, including the sidewalks thereof, from the northwest line of Winder street to the northwest line of Harasthy street, including all intersections of streets between said points and the sidewalks of such intersections (excepting such portions of the said India street and the said intersections of streets, between said points, required by law to be kept in order or repair by any person or company having railroad tracks thereon, and also excepting such portions of the said India street and the said intersections of streets between said points, at the time of the adoption by this common council on the 28th day of October, 1907, of Resolution of Intention No. 3691, already graded or by this common council already ordered graded) be graded to the official grade thereof according to the specifications therefor contained in Ordinance No. 2061 of the ordinances of the said City of San Diego, entitled, "An Ordinance Providing Specifications for the Grading of Streets in the City of San Diego, California," approved on the 6th day of June, 1905.

That the contractor or contractors to whom a contract shall be awarded for doing said work shall take and remove from the streets to be graded all surplus dirt and material which may result from the doing of said work.

That all ^{said} work shall be done under the direction and to the satisfaction of the superintendent of streets of said city, and the materials used shall be to the satisfaction of said superintendent of streets.

The SAN DIEGO UNION AND DAILY BEE, a daily newspaper published and circulated and of general circulation in said City of San Diego, is hereby designated as the newspaper in which this Resolution Ordering Work, and the notice of said work inviting sealed proposals for doing the same, shall be published, in the manner and form, and by the persons required by law.

The Clerk of the said City of San Diego is hereby directed to post conspicuously for five days, on or near the chamber door of the said Common Council, in the manner and form required by law, a notice with specifications inviting sealed proposals or bids for doing said work; and said Clerk is hereby directed to publish for two days, in the manner and form required by law, a notice of said work, inviting sealed proposals or bids for doing the said work, and referring to the specifications posted or on file, in the said newspaper designated as aforesaid for that purpose. Said notice shall require either a certified check or bond, as prescribed by law, for an amount not less than ten per cent. of the aggregate of the proposal.

Said Clerk of the said City of San Diego is also hereby directed to publish this resolution ordering work, for two days, in the manner required by law, in said newspaper hereinbefore designated for that purpose.

Passed and adopted by the Common Council of the said City of San Diego, California, this 2nd day of March 1908 by the following vote, to-wit:

AYES---Councilmen Dodson, Woolman, Palmer, Kelly, McNeill, Creelman, Northrup, Woods and Goldkamp;

NOES---None;

ABSENT-None.

L. A. CREELMAN,

President of the Common Council of the
City of San Diego, California.

I HEREBY CERTIFY that the above and foregoing Resolution Ordering Work was passed by the common Council of the said City of San Diego, at the time and by the vote, above stated.

J. T. BUTLER,

(SEAL)

City Clerk of the City of San Diego, California, and Ex-Officio
Clerk of the Common Council of the said City of San Diego.

By PERCY L. DAY, Deputy.

I hereby approve the foregoing resolution this 3rd day of March 1908.

JNO. F. FORWARD,

Mayor of the City of San Diego, California.

I Hereby Certify that the above and foregoing is a full, true and correct copy of Resolution No. 4007, of the resolutions of the City of San Diego, California, as adopted by the Common Council of said city on the 2nd day of March, 1908, and as approved by the Mayor of the said city on the 3rd day of March, 1908.

J. T. BUTLER,

City Clerk of the City of San Diego, California.

By H. C. Hensley, Deputy.

R E S O L U T I O N N O. 4 0 0 8.

ORDERING THE WORK OF GRADING CALIFORNIA STREET IN THE CITY OF SAN DIEGO, CALIFORNIA, FROM THE NORTHWEST LINE OF HARASTHY STREET TO A POINT WHERE THE NORTHEAST LINE OF CALIFORNIA STREET WOULD INTERSECT THE NORTHEAST LINE OF LA JOLLA AVENUE IF SAID NORTHEAST LINE OF LA JOLLA AVENUE WERE PRODUCED IN A SOUTHEASTERLY DIRECTION.

RESOLVED, by the Common Council of the City of San Diego, a municipal corporation in the County of San Diego, State of California, that the public interest and convenience of said city require that the street work hereinafter described be done, and therefore the said common council hereby orders the following street work to be done in said city, to wit:

That California street, in the City of San Diego, California, including the sidewalks thereof, from the northwest line of Harasthy street to a point where the northeast line of California street would intersect the northeast line of La Jolla avenue if said northeast line of La Jolla avenue were produced in a southeasterly direction, including all intersections of streets between said points and the sidewalks of such intersections (excepting such portions of the said California street and the said intersections of streets between said points, required by law to be kept in order or repair by any person or company having railroad tracks thereon, and also excepting such portions of the said California street and the said intersections of streets between said points, at the time of the adoption by this common council on the 6th day of January, 1908, of Resolution of Intention No. 3830, already graded or by this common council already ordered graded) be graded to the official grade thereof according to the specifications therefor contained in Ordinance No. 2061 of the ordinances of the said City of San Diego, entitled, "An Ordinance Providing Specifications for the Grading of Streets in the City of San Diego, California," approved on the 6th day of June, 1905.

Also, that as a part of said work there be constructed upon said California street, between the points thereon hereinbefore mentioned, a cement pipe culvert across California street at Harasthy street, together with its appertaining structures, as shown by the plans, drawings and specifications hereinafter referred to.

A more particular description of the location of said culvert is contained in the plans, drawings and specifications therefor hereinafter identified. Said culvert, with its appurtenances, is to be located at the place on said street shown by, and constructed of the materials provided by, and in the manner and in all respects according to, the plans, specifications and drawings therefor contained in that certain document on file in the office of the Clerk of said City of San Diego, and endorsed as follows, to wit: "Document No. 20089 Filed Nov. 16 1907 J.T. Butler, City Clerk. By Percy L. Day, Deputy, Plans, and specifications for cement pipe culvert, to be constructed in connection with the grading of California street.", and copies of which plans, drawings and specifications are on file in the office of the city engineer of said city, and the said plans, drawings and specifications are hereby approved and adopted as the plans, drawings and specifications for the construction of said culvert and all its appertaining structures as shown thereby; and, by reference thereto, said plans, drawings and specifications are incorporated herein and made a part hereof.

That the contractor or contractors to whom a contract shall be awarded for doing said work shall take and remove from the streets to be graded all surplus dirt and material

which may result from the doing of said work.

That all said work shall be done under the direction and to the satisfaction of the superintendent of streets of said city, and the materials used shall be to the satisfaction of said superintendent of streets.

The SAN DIEGO UNION AND DAILY BEE, a daily newspaper published and circulated and of general circulation in said City of San Diego, is hereby designated as the newspaper in which this Resolution Ordering Work, and the notice of said work inviting sealed proposals for doing the same, shall be published, in the manner and form, and by the persons required by law.

The Clerk of the said City of San Diego is hereby directed to post conspicuously for five days, on or near the chamber door of the said Common Council, in the manner and form required by law, a notice with specifications inviting sealed proposals or bids for doing said work; and said Clerk is hereby directed to publish, for two days, in the manner and form required by law, a notice of said work, inviting sealed proposals or bids for doing ^{the} said work, and referring to the specifications posted or on file, in the said newspaper, designated as aforesaid for that purpose. Said notice shall require either a certified check or bond, as prescribed by law, for an amount not less than ten per cent. of the aggregate of the proposal.

Said Clerk of the said City of San Diego is also hereby directed to publish this resolution ordering work, for two days, in the manner required by law, in said newspaper hereinbefore designated for that purpose.

Passed and adopted by the Common Council of the said City of San Diego, California, this 2nd day of March, 1908, by the following vote, to-wit:

AYES---Councilmen Dodson, Woolman, Palmer, Kelly, McNeill, Creelman, Northrup, Woods and Goldkamp;

NOES---None;

ABSENT-None.

L. A. CREELMAN,

President of the Common Council of the
City of San Diego, California.

I HEREBY CERTIFY that the above and foregoing Resolution Ordering Work was passed by the Common Council of the said City of San Diego, at the time and by the vote, above stated.

J. T. BUTLER,

(SEAL)

City Clerk of the City of San Diego, California, and Ex-Officio
Clerk of the Common Council of the said City of San Diego.

By PERCY L. DAY, Deputy.

I hereby approve the foregoing resolution this 3rd day of March, 1908.

JNO. F. FORWARD,

Mayor of the City of San Diego, California.

I Hereby Certify that the above and foregoing is a full, true and correct copy of Resolution No. 4008, of the resolutions of the City of San Diego, California, as adopted by the Common Council of said city and as approved by the Mayor of said City on the 3rd day of March, 1908.

J. T. BUTLER,

City Clerk of the City of San Diego, California.

By H. C. Hensley, Deputy.

R E S O L U T I O N N O. 4 0 0 9.

ORDERING THE WORK OF GRADING VAN BUREN AVENUE IN THE CITY OF SAN DIEGO, CALIFORNIA, FROM THE WEST LINE OF CAMPUS AVENUE TO THE EAST LINE OF MARYLAND STREET.

RESOLVED, BY the Common Council of the City of San Diego, a municipal corporation in the County of san Diego, State of california, that the public interest and convenience of said city require that the street work hereinafter described be done, and therefore the said common council hereby orders the following street work to be done in said city, to wit:

That van Buren avenue in the City of San Diego, California, including the sidewalks thereof, from the west line of Campus avenue to the east line of Maryland street, including all intersections of streets between said points and the sidewalks of such intersections (excepting such portions of the said Van Buren avenue and the said intersections of streets, between said points, required by law to be kept in order or repair by any person or company having roalroad tracks thereon, and also excepting the intersection of Cleveland avenue with said Van Buren avenue, which intersection is now graded) be graded to the official grade thereof according to the specifications therefor contained in Ordinance No.2061 of the Ordinances of the said City of San Diego, entitled, "An Ordinance Providing Specifications for the Grading of Streets in the City of San Diego, California," approved on the 6th day of June, 1905.

That the contractor or contractors to whom a contract shall be awarded for doing said work shall take and remove from the streets to be graded all surplus dirt and material which may result from the doing of said work.

That all said work shall be done under the direction and to the satisfaction of the superintendent of streets of said city, and the materials used shall be to the satisfaction of said superintendent of streets.

The SAN DIEGO UNION AND DAILY BEE, a daily newspaper published and circulated and of general circulation in said City of San Diego, is hereby designated as the newspaper in which this Resolution Ordering Work, and the notice of said work inviting sealed proposals for doing the same, shall be published, in the manner and form, and by the persons required by law.

The Clerk of the said City of San Diego is hereby directed to post conspicuously for five days, on or near the chamber door of the said Common Council, in the manner and form required by law, a notice with specifications inviting sealed proposals or bids for doing said work; and said Clerk is hereby directed to publish, for two days, in the manner and form required by law, a notice of said work, inviting sealed proposals or bids for doing the said work, and referring to the specifications posted or on file, in the said newspaper, designated as aforesaid for that purpose. Said notice shall require either a certified check or bond, as prescribed by law, for an amount not less than ten per cent. of the aggregate of the proposal.

Said Clerk of the said City of San Diego is also hereby directed to publish this resolution ordering work, for two days, in the manner required by law, in said newspaper hereinbefore designated for that purpose.

Passed and adopted by the Common Council of the said City of San Diego, California, this 2nd day of March, 1908, by the following vote, to-wit:

AYES---Councilmen Dodson, Woolman, Palmer, Kelly, McNeill, Creelman, Northrup, Woods and Goldkamp;

NOES---None;

ABSENT-None;

L.A. CREELMAN,

President of the Common Council of the
City of San Diego, California.

I HEREBY CERTIFY that the above and foregoing Resolution Ordering Work was passed by the common Council of the said City of San Diego, at the time and by the vote, above stated.

J.T. BUTLER,

(SEAL)

City Clerk of the City of San Diego, California, and Ex-Officio
Clerk of the Common Council of the said City of San Diego.

By PERCY L. DAY, Deputy.

I hereby approve the foregoing resolution this 3rd day of March, 1908.

JNO. F. FORWARD,

Mayor of the City of San Diego, California.

I Hereby Certify that the above and foregoing is a full, true and correct copy of Resolution No. 4009, of the resolutions of the City of San Diego, California, as adopted by the Common Council of said city on the 2nd day of March, 1908, and as approved by the Mayor of said City on the 3rd day of March, 1908.

J.T. BUTLER,

City Clerk of the City of San Diego, California.

By H. C. Hensley, Deputy.

R E S O L U T I O N N O. 4 0 1 0.

ORDERING THE WORK OF GRADING HAWK STREET IN THE CITY OF SAN DIEGO, CALIFORNIA, FROM THE NORTH LINE OF WASHINGTON STREET TO THE NORTH LINE OF LEWIS STREET.

RESOLVED by the Common Council of the City of San Diego, a municipal corporation in the County of San Diego, State of California, that the public interest and convenience of said city require that the street work hereinafter described be done, and therefore the said common council hereby orders the following street work to be done in said city, to wit:

That Hawk street in the City of San Diego, California, including the sidewalks thereof, from the north line of Washington street to the north line of Lewis street, including all intersections of streets between said points and the sidewalks of such intersections (excepting such portions of the said Hawk street and the said intersections of streets, between said points, required by law to be kept in order or repair by any person or company having railroad tracks thereon, and also excepting such portions of the said Hawk street, and the said intersections of streets between said points, at the time of the adoption by this common council on the 6th day of January 1908, of Resolution of Intention No. 3835, already graded or by this common council already ordered graded) be graded to the official grade thereof according to the specifications therefor contained in Ordinance No.

2061 of the ordinances of the said city of San Diego, entitled, "An Ordinance Providing Specifications for the Grading of Streets in the City of San Diego, California," approved on the 6th day of June, 1905.

That the contractor or contractors to whom a contract shall be awarded for doing said work shall take and remove from the streets to be graded all surplus dirt and material which may result from the doing of said work.

That all said work shall be done under the direction and to the satisfaction of the superintendent of streets of said city, and the materials used shall be to the satisfaction of said superintendent of streets.

The SAN DIEGO UNION AND DAILY BEE, a daily newspaper published and circulated and of general circulation in said City of San Diego, is hereby designated as the newspaper in which this Resolution Ordering Work, and the notice of said work inviting sealed proposals for doing the same, shall be published, in the manner and form, and by the persons required by law.

The Clerk of the said City of San Diego is hereby directed to post conspicuously for five days, on or near the chamber door of the said Common Council, in the manner and form required by law, a notice with specifications inviting sealed proposals or bids for doing said work; and said Clerk is hereby directed to publish, for two days, in the manner and form required by law, a notice of said work, inviting sealed proposals or bids for doing the said work, and referring to the specifications posted or on file, in the said newspaper, designated as aforesaid for that purpose. Said notice shall require either a certified check or bond, as prescribed by law, for an amount not less than ten per cent. of the aggregate of the proposal.

Said Clerk of the said City of San Diego is also hereby directed to publish this resolution ordering work, for two days, in the manner required by law, in said newspaper hereinbefore designated for that purpose.

Passed and adopted by the Common Council of the said City of San Diego, California, this 2nd day of March, 1908, by the following vote, to-wit:

AYES---Councilmen Dodson, Woolman, Palmer, Kelly, McNeill, Creelman, Northrup, Woods and Goldkamp;

NOES---None;

ABSENT-None.

L.A. CREELMAN,

President of the Common Council of the
City of San Diego, California.

I HEREBY CERTIFY that the above and foregoing Resolution Ordering Work was passed by the Common Council of the said City of San Diego, at the time and by the vote, above stated.

J.T. BUTLER,

(SEAL)

City Clerk of the City of San Diego, California, and Ex-Officio
Clerk of the Common Council of the said City of San Diego.

By PERCY L. DAY, Deputy.

I hereby approve the foregoing resolution this 3rd day of March, 1908.

JNO. F. FORWARD,

Mayor of the City of San Diego, California.

I Hereby Certify that the above and foregoing is a full, true and correct copy

of Resolution No. 4010 of the resolutions of the City of San Diego, California, as adopted by the Common Council of said city on the 2nd day of March, 1908, and as approved by the Mayor of said city on the 3rd day of March, 1908.

J.T.BUTLER,

City Clerk of the City of San Diego, California.

BY H. C. Hensley, Deputy.

R E S O L U T I O N N O. 4 0 1 1.

ORDERING THE WORK OF GRADING KEARNEY AVENUE IN THE CITY OF SAN DIEGO, CALIFORNIA, FROM THE SOUTH LINE OF "N" STREET TO THE NORTHWEST LINE OF MARCEY AVENUE AND CONSTRUCT A CULVERT AND TWO CATCH-BASINS THEREON.

RESOLVED by the Common Council of the City of San Diego, a municipal corporation in the County of San Diego, State of California, that the public interest and convenience of said city require that the street work hereinafter described be done, and therefore the said common council hereby orders the following street work to be done in said city, to wit:

That Kearney avenue in the City of San Diego, California, including the sidewalks thereof, from the south line of "N" street to the northwest line of Marcey avenue, including all intersections of streets between said points and the sidewalks of such intersections (excepting such portions of the said Kearney avenue and the said intersections of streets, between said points, required by law to be kept in order or repair by any person or company having railroad tracks thereon, and also excepting the intersections of Evans street and Sampson street with said Kearney avenue, which intersections are now graded) be graded to the official grade thereof according to the specifications therefor contained in Ordinance No. 2061 of the ordinances of the said City of San Diego, entitled, "An Ordinance Providing Specifications for the Grading of Streets in the City of San Diego, California," approved on the 6th day of June, 1905.

Also, that as a part of said work there be constructed upon said Kearney avenue, between the points thereon hereinbefore mentioned, a reenforced concrete culvert across said Kearney avenue near its intersection with Sigsbee street and two catch-basins, together with their appertaining structures, as shown by the plans, drawings and specifications hereinafter referred to.

A more particular description of the respective locations of said culvert and catch-basins, with their appurtenances, is contained in the plans, drawings and specifications therefor hereinafter particularly identified.

Said culvert and ^{said} catch-basins, with their appurtenances, are to be located at the place on said street shown by, and constructed of the materials provided by, and in the manner and in all respects according to, the plans, specifications and drawings therefor contained in that certain document on file in the office of the City Clerk of said City of San Diego, and endorsed as follows, to wit: "Document No. 20347 Filed Dec 11 1907 J.T. Butler, City Clerk. By Percy L. Day, Deputy, Plans and Specifications for construction of re-inforced concrete culvert to be constructed in grading Kearney ave, from 'N' st, to

Marcey ave," and copies of which plans, drawings and specifications are on file in the office of the city engineer of said city, and the said plans, drawings and specifications are hereby approved and adopted as the plans, drawings and specifications for the construction of said culvert and catch-basins and all their appertaining structures as shown thereby; and, by reference thereto, said plans, drawings and specifications are incorporated herein and made a part hereof.

That the contractor or contractors to whom a contract shall be awarded for doing said work shall take and remove from the streets to be graded all surplus dirt and material which may result from the doing of said work.

That all said work shall be done under the direction and to the satisfaction of the superintendent of streets of said city, and the materials used shall be to the satisfaction of said superintendent of streets.

The SAN DIEGO UNION AND DAILY BEE, A daily newspaper published and circulated and of general circulation in said City of San Diego, is hereby designated as the newspaper in which this Resolution Ordering Work, and the notice of said work inviting sealed proposals for doing the same, shall be published, in the manner and form, and by the persons required by law.

The Clerk of the said City of San Diego is hereby directed to post conspicuously for five days, on or near the chamber door of the said Common Council, in the manner and form required by law, a notice with specifications inviting sealed proposals or bids for doing said work; and said Clerk is hereby directed to publish, for two days, in the manner and form required by law, a notice of said work, inviting sealed proposals or bids for doing the said work, and referring to the specifications posted or on file, in the said newspaper, designated as aforesaid for that purpose. Said notice shall require either a certified check or bond, as prescribed by law, for an amount not less than ten per cent. of the aggregate of the proposal.

Said Clerk of the said City of San Diego is also hereby directed to publish this resolution ordering work, for two days, in the manner required by law, in said newspaper hereinbefore designated for that purpose.

Passed and adopted by the Common Council of the said City of San Diego, California, this 2nd day of March, 1908, by the following vote, to-wit:

AYES---Councilmen Dodson, Woolman, Palmer, Kelly, McNeill, Creelman, Northrup, Woods and Goldkamp;

NOES---None;

ABSENT-None.

L. A. CREELMAN,

President of the Common Council of the
City of San Diego, California.

I HEREBY CERTIFY that the above and foregoing Resolution Ordering Work was passed by the common council of the said City of San Diego, at the time and by the vote, above stated.

J. T. BUTLER,

(SEAL)

City Clerk of the City of San Diego, California, and Ex-Officio
Clerk of the Common Council of the said City of San Diego.
By PERCY L. DAY, Deputy.

I hereby approve the foregoing resolution this 3rd day of March, 1908.

JNO. F. FORWARD,
Mayor of the City of San Diego, California.

I Hereby Certify that the above and foregoing is a full, true and correct copy of Resolution No. 4011, of the resolutions of the City of San Diego, California, as adopted

by the Common Council of said city on the 2nd day of March, 1908, and as approved by the Mayor of said city on the 3rd day of March, 1908.

J. T. BUTLER,

City Clerk of the City of San Diego, California,

By H. C. Hensley, Deputy.

R E S O L U T I O N N O . 4 0 1 2 .

ORDERING THE WORK OF GRADING CONGRESS STREET IN THE CITY OF SAN DIEGO, CALIFORNIA, FROM THE SOUTHEASTERLY LINE OF AMPUDIA STREET TO THE SOUTHEASTERLY LINE OF SMITH STREETS

RESOLVED by the Common Council of the city of San Diego, a municipal corporation in the County of San Diego, State of California, that the public interest and convenience of said city require that the street work hereinafter described be done, and therefore the said common council hereby orders the following street work to be done in said city, to wit:

That Congress street in the City of San Diego, California, including the sidewalks thereof, from the southeasterly line of Ampudia street to the southeasterly line of Smith street, including all intersections of streets between said points and the sidewalks of such intersections (excepting such portions of the said Congress street and the said intersections of streets, between said points, required by law to be kept in order or repair by any person or company having railroad tracks thereon, and also excepting such portions of the said Congress street and the said intersections of streets between said points, at the time of the adoption by this common council on the 6th day of January, 1908, of Resolution of Intention No. 3837, already graded or by this common council already ordered graded) be graded to the official grade thereof according to the specifications therefor contained in Ordinance No. 2061 of the ordinances of the said City of San Diego, entitled, "An Ordinance Providing Specifications for the Grading of Streets in the City of San Diego, California," approved on the 6th day of June, 1905.

Also, that as a part of said work there be constructed upon said Congress street, between the points thereon hereinbefore mentioned, a cement pipe culvert, together with its appertaining structures as shown by the plans, drawings and specifications hereinafter referred to.

A more particular description of the location of said culvert is contained in the plans, drawings and specifications therefor hereinafter referred to.

Said culvert, with its appurtenances, is to be located at the place on said street shown by, and constructed of the materials provided by, and in the manner and in all respects according to, the plans, specifications and drawings therefor contained in that certain document on file in the office of the Clerk of said City of San Diego, and endorsed as follows, to wit: "Document No. 20115 Filed Nov 20 1907 J. T. Butler City Clerk. By Percy L. Day, Deputy, Plans and specifications for cement pipe culvert to be constructed in connection with the grading of Congress st, from Ampudia to Smith streets.", and copies of which plans, drawings and specifications are on file in the office of the city engineer of said city, and the said plans, drawings and specifications are hereby approved and adopted as the plans, drawings and specifications for the construction of said culvert and all

its appertaining structures as shown thereby; and, by reference thereto, said plans, drawings and specifications are incorporated herein and made a part hereof.

That the contractor or contractors to whom a contract shall be awarded for doing said work shall supply the deficiency of earth and material necessary for the performance thereof.

That all said work shall be done under the direction and to the satisfaction of the superintendent of streets of said city, and the materials used shall be to the satisfaction of said superintendent of streets.

The SAN DIEGO UNION AND DAILY BEE, a daily newspaper published and circulated and of general circulation in said City of San Diego, is hereby designated as the newspaper in which this Resolution Ordering Work, and the notice of said work inviting sealed proposals for doing the same, shall be published, in the manner and form, and by the persons required by law.

The Clerk of the said City of San Diego is hereby directed to post conspicuously for five days, on or near the chamber door of the said Common Council, in the manner and form required by law, a notice with specifications inviting sealed proposals or bids for doing said work; and said Clerk is hereby directed to publish, for two days, in the manner and form required by law, a notice of said work, inviting sealed proposals for doing the said work, and referring to the specifications posted or on file, in the said newspaper, designated as aforesaid for that purpose. Said notice shall require either a certified check or bond, as prescribed by law, for an amount not less than ten per cent. of the aggregate of the proposal.

Said Clerk of the said City of San Diego is also hereby directed to publish this resolution ordering work, for two days, in the manner required by law, in said newspaper hereinbefore designated for that purpose.

Passed and adopted by the Common Council of the said City of San Diego, California, this 2nd day of March, 1908, by the following vote, to-wit:

AYES---Councilmen Dodson, Woolman, Palmer, Kelly, McNeill, Creelman, Northrup, Woods and Goldkamp;

NOES---None;

ABSENT-None.

L. A. CREELMAN,

President of the Common Council of the
City of San Diego, California.

I HEREBY CERTIFY that the above and foregoing Resolution Ordering Work was passed by the common council of the said City of San Diego, at the time and by the vote, above stated.

J. T. BUTLER,

(SEAL)

City Clerk of the City of San Diego, California, and Ex-Officio
Clerk of the Common Council of the said City of San Diego.

By PERCY L. DAY, Deputy.

I hereby approve the foregoing resolution this 3rd day of March 1908.

JNO. F. FORWARD,

Mayor of the City of San Diego, California.

I Hereby Certify that the above and foregoing is a full, true and correct copy of Resolution No. 4012, of the resolutions of the City of San Diego, California, as adopted by

the Common Council of said city on the 2nd day of March, 1908, and as approved by the Mayor of said City on the 3rd day of March, 1908.

J. T. BUTLER,

City Clerk of the City of San Diego, California.

By _____, Deputy.

R E S O L U T I O N N O. 4 0 1 3.

R E S O L U T I O N O F I N T E N T I O N

To grade "K" street in the City of San Diego, California, from the east line of Twenty-sixth street to the east line of Thirty-second street.

RESOLVED, that it is the intention of the Common Council of the City of San Diego, a municipal corporation in the County of San Diego, State of California, to order the following street work to be done in said City, to-wit:

That "K" street in the City of San Diego, California, including the sidewalks thereof, from the east line of Twenty-sixth street to the east line of Thirty-second street, including all intersections of streets between said points and the sidewalks of such intersections (excepting such portions of the said "K" street and the said intersections of streets, between said points, required by law to be kept in order or repair by any person or company having railroad tracks thereon, excepting the intersection of "K" street with Thirtieth street, which said intersection is now graded, and also excepting the portion of said "K" street and the intersections of streets therewith to be occupied by the wooden culvert hereinafter provided for) be graded to the official grade thereof according to the specifications therefor contained in Ordinance No. 2061 of the ordinances of the said City of San Diego, entitled, "An Ordinance Providing Specifications for the Grading of Streets in the City of San Diego, California," approved on the 6th day of June, 1905.

Also, that as a part of said work, there be constructed upon said "K" street near Twenty-eighth street, a box wood culvert, together with its appertaining structures, as shown by the plans, drawings and specifications therefor hereinafter referred to.

Said culvert, with its appurtenances, is to be located at the place on said street shown by, and constructed of the materials provided by, and in the manner and in all respects according to, the plans, drawings and specifications therefor contained in that certain document on file in the office of the Clerk of said City of San Diego and endorsed as follows, to wit: "Document No. 21942 Filed Feb 24 1908 J. T. Butler, City Clerk. By Percy L. Day, Deputy, Plans & Specifications for culvert to be constructed in connection with the grading of 'K' street, from 26th to 32nd streets.", and copies of which plans, drawings and specifications are on file in the office of the city engineer of said city, and the said plans, drawings and specifications are hereby approved and adopted as the plans, drawings and specifications for the construction of said culvert and all the appertaining structures as shown thereby; and, by reference thereto, said plans, drawings and specifications are incorporated herein and made a part hereof.

That the contractor or contractors to whom a contract shall be awarded for doing said work shall take and remove from the streets to be graded all surplus dirt and material which may result from the doing of said work.

That all said work shall be done under the direction and to the satisfaction of the superintendent of streets of said city, and the materials used shall be to the

satisfaction of said superintendent of streets.

That the SAN DIEGO UNION AND DAILY BEE, a daily newspaper published and circulated, and of general circulation, in the said City of San Diego, be and it is hereby designated as the newspaper in which this Resolution of Intention shall be published for two days, and the notice of the passage thereof shall be published for six days in the manner and by the persons required by law.

That the Clerk of the said City of San Diego be and he is hereby directed to post this Resolution of Intention conspicuously for two days on or near the chamber door of the said Common Council, and to cause the same to be published by two insertions in said daily newspaper in the manner required by law.

That the Street Superintendent of the said City of San Diego shall thereupon cause to be conspicuously posted along the line of the said contemplated work, above described, notices of the passage of this resolution, in the manner and ^{in the} form required by law and shall also cause a notice similar in substance to be published for six days in said daily newspaper in the manner required by law.

Passed and adopted by the said Common Council of the said City of San Diego, California, this 2nd day of March, 1908, by the following vote, to-wit:

AYES---Councilmen Dodson, Woolman, Palmer, Kelly, McNeill, Creelman, Northrup, Woods and Goldkamp;

NOES---None;

ABSENT-None.

L.A. CREELMAN,

President of the Common Council of the
City of San Diego, California.

I HEREBY CERTIFY that the above and foregoing Resolution of Intention was passed by the Common Council of the said City of San Diego, at the time and by the vote above stated.

J.T. BUTLER,

(SEAL)

City Clerk of the City of San Diego, California, and Ex-Officio
Clerk of the Common Council of the City of San Diego.

By PERCY L. DAY, Deputy.

I hereby approve the foregoing resolution this 3rd day of March, 1908.

JNO. F. FORWARD,

Mayor of the City of San Diego, California.

I Hereby Certify that the above and foregoing is a full, true and correct copy of Resolution No. 4013, of the resolutions of the City of San Diego, California, as adopted by the Common Council of said city on the 2nd day of March, 1908, and as approved by the Mayor of said city on the 3rd day of March, 1908.

J.T. BUTLER,

City Clerk of the City of San Diego, California.

By H. C. Hensley, Deputy.

RESOLUTION NO. 4014.

RESOLUTION OF INTENTION

To grade Twenty-ninth street in the City of San Diego, California, from the south line of the Kountz Tract to the north line of Bay avenue.

RESOLVED, that it is the intention of the Common Council of the City of San Diego, a municipal corporation in the County of San Diego, State of California, to order the following street work to be done in said City, to-wit:

That Twenty-ninth street in the City of San Diego, California, including the sidewalks thereof, from the south line of the Kountz Tract to the north line of Bay avenue, including all intersections of streets between said points and the sidewalks of such intersections (excepting such portions of the said Twenty-ninth street and the said intersections of streets, between said points, required by law to be kept in order or repair by any person or company having railroad tracks thereon, and also excepting the intersections of said Twenty-ninth street with Logan avenue, National avenue, Grand avenue, and Main street, said intersections having already been graded) be graded to the official grade thereof according to the specifications therefor contained in Ordinance No. 2021 of the ordinances of the said City of San Diego, entitled, "An Ordinance Providing Specifications for the Grading of Streets in the City of San Diego, California," approved on the 6th day of June, 1905.

That the contractor or contractors to whom a contract shall be awarded for doing said work shall supply the deficiency of earth and material necessary for the performance thereof.

That all said work shall be done under the direction and to the satisfaction of the superintendent of streets of said city, and the materials used shall be to the satisfaction of said superintendent of streets.

That the San Diego Union and Daily Bee, a daily newspaper published and circulated, and of general circulation, in the said City of San Diego, be and it is hereby designated as the newspaper in which this Resolution of Intention shall be published for two days, and the notice of the passage thereof shall be published for six days in the manner and by the persons required by law.

That the Clerk of the said City of San Diego be and he is hereby directed to post this Resolution of Intention conspicuously for two days on or near the chamber door of the said Common Council, and to cause the same to be published by two insertions in said daily newspaper in the manner required by law.

That the Street Superintendent of the said City of San Diego shall thereupon cause to be conspicuously posted along the line of the said contemplated work, above described, notices of the passage of this resolution, in the manner and in the form required by law and shall also cause a notice similar in substance to be published for six days in said daily newspaper in the manner required by law.

Passed and adopted by the said Common Council of the said City of San Diego, California, this 2nd day of March 1908, by the following vote, to-wit:

AYES---Councilmen Dodson, Woolman, Palmer, Kelly, McNeill, Creelman, Northrup, Woods and Goldkamp;

NOES---None;

ABSENT-None.

L. A. CREELMAN,
President of the Common Council of the
City of San Diego, California.

I HEREBY CERTIFY that the above and foregoing Resolution of Intention was passed by the Common Council of the said City of San Diego, at the time and by the vote above stated.

(SEAL)

J. T. BUTLER,

City Clerk of the City of San Diego, California, and Ex-Officio
Clerk of the Common Council of the City of San Diego.

By PERCY L. DAY, Deputy.

I hereby approve the foregoing resolution this 3rd day of March, 1908.

JNO. F. FORWARD,

Mayor of the City of San Diego, California.

I Hereby Certify that the above and foregoing is a full, true and correct copy of Resolution No. 4014, of the resolutions of the City of San Diego, California, as adopted by the Common Council of said city on the 2nd day of March, 1908, and as approved by the Mayor of said City on the 3rd day of March, 1908.

J. T. BUTLER,

City Clerk of the City of San Diego, California.

By H. B. Hensley, Deputy.

R E S O L U T I O N N O. 4 0 1 5.

OF INTENTION TO OPEN AND EXTEND "B" STREET IN THE CITY OF SAN DIEGO,
CALIFORNIA, FROM THE WEST LINE OF THE "SWITZER TRACT" EASTERLY A
DISTANCE OF 183.31 FEET.

RESOLVED that it is the intention of the common Council of the City of San Diego to order the following street work to be done in said City, to-wit: To open and extend "B" Street from its present terminus at the westerly line of that tract known as the "Switzer Tract;" thence easterly a distance of 183.31 feet.

That the land which by said Common Council is deemed necessary to be taken therefor, and which this Common Council intends to take therefor is described as all that land and real property situate, lying and being in the City of San Diego, County of San Diego, State of California, and being a portion of a tract of land in said City commonly known as the "Switzer Tract", and more particularly described as follows, to-wit:

Beginning at a point on the west line of the Tract of land known as the "Switzer Tract" where said west line would be intersected by the north line of "B" Street if said north line of "B" Street were extended in an easterly direction; thence east along said north line of "B" Street produced 183.31 feet to the west line of the property owned by the City of San Diego, California; thence south along said west line of the said property owned by the said City of San Diego, 80.0 feet; thence east 183.31 feet to a point on the west line of the tract of land known as the "Switzer Tract" where said west line would be intersected by the south line of "B" Street if said south line of "B" Street were produced in an easterly direction; thence north along the said west line of the tract of land known as the "Switzer Tract" 80.0 feet to the point or place of beginning.

That the exterior boundaries of the district hereby established and the exterior

boundaries of the district of lands hereby declared to be affected and benefitted by said work and improvement, and to be assessed to pay all damages, costs and expenses thereof, are situate in said City of San Diego, and described as follows, to-wit:

Beginning at a point on the east line of Sixth Street distant 150 feet north from the north line of "B" Street; thence east through Blocks Nos. 8, 7, 6, 5, 4, 3 and 2 of Horton's Addition and Blocks 2, 1 and 181, of L.L. Locklings Subdivision on a line parallel to and distant 150 feet from the north line of "B" Street to the east line of Block No. 181, of L.L. Lockling's Subdivision; thence southerly along the east line of L.L. Lockling's Subdivision to the south line of the alley in Block No. 6, of Gardner's Addition; thence east along said south line of alley to the west line of Fifteenth Street; thence northeasterly to a point on the east line of Fifteenth Street, said point being 150 feet north from the north line of "B" Street; thence east on a line parallel to and distant 150 feet from the north line of "B" Street, through Blocks Nos. 7, 8, 9 and 10, Gardner's Addition, to the west line of the tract of land known as the "Switzer Tract"; thence east 183.31 feet on a line parallel to and distant 150 feet from the north line of "B" Street produced to the west line of the east one-half of said "Switzer Tract;" thence south along said West line of the east one-half of said "Switzer Tract" 249.2 feet to the south line of said "Switzer Tract;" thence east along said south line of said "Switzer Tract" 183.31 feet to the southeast corner of said "Switzer Tract"; thence north along the east line of said "Switzer Tract" 249.2 feet; thence east on a line parallel to and distant 150 feet north from the north line of "B" Street through Blocks through Blocks Nos. 12, 11, 10 and "B" of Culverwell & Taggart's Addition to the east line of said Culverwell & Taggart's Addition; thence south along said east line of said Culverwell & Taggart's Addition to the south line of the alley in unnumbered block in H.M. Higgins' Addition; thence east along said south line of said alley in said unnumbered Block in H.M. Higgins' Addition and along the south line of alley in Block No. 2, H.M. Higgins' Addition to the west line of Twenty-fifth Street; thence southerly along said west line of Twenty-fifth Street to a point where said west line of Twenty-fifth Street is intersected by the north line of the alley in Block No. 3, of Golden Hill Addition; thence west along said north line of said alley to the east line of Twenty-fourth Street; thence southwesterly to a point on the west line of Twenty-fourth Street distant 150.0 feet south from the south line of "B" Street; thence west parallel to and distant 150.0 feet from the south line of "B" Street to the east line of Culverwell & Taggart's Addition; thence west on a line parallel to and distant 150.0 feet from the south line of "B" Street through Blocks Nos. "C", 27, 26, 25, and 24, of Culverwell & Taggart's Addition and through Blocks Nos. 11, 12, 13, 14 and 15 of Gardner's Addition and through Block No. 180 of Sheldon's Subdivision of Block No. 180, Horton's Addition, and through Blocks Nos. 26, 25, 24, 23, 22, 21, 20 and 19, Horton's Addition to the east line of Sixth Street; thence north along the east line of Sixth Street to the point or place of beginning.

Said L.L. Lockling's Sub-division being according to the official map thereof filed in the office of the County Recorder, May 17th, 1874.

Said Gardner's Addition being an addition to the City of San Diego, California, according to the official map thereof filed in the office of the County Recorder, September 2nd, 1870.

Said H.M. Higgins' Addition being an addition to the City of San Diego, California, according to the official map thereof filed in the office of the County Recorder, November 29th, 1872.

Said Golden Hill Addition being an addition to the City of San Diego, California, according to the official map thereof filed in the office of the County Recorder, January 23rd, 1895.

Said Culverwell & Taggart's Addition being an addition to the City of San Diego, California, according to the official map thereof filed in the office of the County Recorder January 8th, 1870.

Said Sheldon's Sub-division of Block 180, Horton's Addition being a subdivision in the City of San Diego, California, according to the official map thereof, filed in the office of the County Recorder, November 18th, 1886.

Said Horton's Addition being an addition to the City of San Diego, California, according to the official map thereof filed in the office of the County Recorder, July 21st, 1871.

Excepting from said district of land all public streets, roads, allies, avenues and highways included within the aforesaid exterior boundaries thereof.

That the San Diego Union and Daily Bee, a daily newspaper published and circulated, and of general circulation, in the said City of San Diego, be and it is hereby designated as the newspaper in which this Resolution of Intention shall be published for two days, and the notice of the passage thereof shall be published for six days in the manner and by the persons required by law.

That the Clerk of the said City of San Diego be and he is hereby directed to post this Resolution of Intention conspicuously for two days on or near the chamber door of the said Common Council, and to cause the same to be published by two insertions in said daily newspaper in the manner required by law.

That the Street Superintendent of the said City of San Diego shall thereupon cause to be conspicuously posted along the line of the said contemplated work, above described, notices of the passage of this resolution, in the manner and in the form required by law and shall also cause a notice similar in substance to be published for six days in said daily newspaper in the manner required by law.

Passed and adopted by the said Common Council of the said City of San Diego, California, this 2nd day of March, 1908, by the following vote, to-wit:

AYES---Councilmen Dodson, Woolman, Palmer, Kelly, McNeill, Creelman, Northrup, Woods and Goldkamp;

NOES---None;

ABSENT-None;

L. A. CREELMAN,

President of the Common Council of the
City of San Diego, California.

I HEREBY CERTIFY that the above and foregoing Resolution of Intention was passed by the Common Council of the said City of San Diego, at the time and by the vote above stated.

J. T. BUTLER,

(SEAL)

City Clerk of the City of San Diego, California, and Ex-Officio
Clerk of the Common Council of the City of San Diego.

BY PERCY L. DAY, Deputy.

I hereby approve the foregoing resolution this 3rd day of March, 1908.

JNO. F. FORWARD,

Mayor of the City of San Diego, California.

I Hereby Certify that the above and foregoing is a full, true and correct copy of Resolution No. 4015, of the resolutions of the City of San Diego, California, as adopted by the Common Council of said city on the 2nd day of March, 1908, and as approved by the Mayor of said city on the 3rd day of March, 1908.

J. T. BUTLER,

City Clerk of the City of San Diego, California.

By H. C. Hensley, Deputy.

R E S O L U T I O N N O . 4 0 1 6 .

APPROVING THE DIAGRAM OF THE PROPERTY AFFECTED AND BENEFITED BY THE PROPOSED WORK AND IMPROVEMENT OF GRADING ROSECRANS STREET IN THE CITY OF SAN DIEGO, CALIFORNIA, FROM THE SOUTHWEST LINE OF ZOUCHE STREET TO THE NORTH LINE OF PUEBLO LOT NO. 177.

WHEREAS, the Engineer of the City of San Diego, California, pursuant to Resolution No. 2966, adopted on the 5th day of November, 1906, has made and does now present to the common council of said city a diagram of the property affected and benefited by the proposed work and improvement to be done on Rosecrans street, in the City of San Diego, California, from the southwest line of Zouche street to the north line of Pueblo Lot No. 177 in said city as described in Resolution of Intention No. 3040, passed by the said common council on the 7th day of January, 1907, which said diagram is contained in and a part of that certain document consisting of 23 pages, and upon the last page of which is contained the certificate of said engineer, dated the 28th day of February, 1908, wherein he certifies that the 22 preceding pages constitute the aforesaid diagram; and the said diagram appears in all respects to conform to the requirements of law, NOW, THEREFORE,

BE IT RESOLVED, By the Common Council of the City of San Diego, as follows:

That the said diagram is hereby approved, and the clerk of said common council is hereby directed to certify the fact of such approval and the day thereof and immediately deliver the said diagram to the superintendent of streets of said city.

Passed and adopted by the said Common Council of the said City of San Diego, California, this 2nd day of March 1908, by the following vote, to-wit:

AYES---Councilmen Dodson, Woolman, Palmer, Kelly, McNeill, Creelman, Northrup, Woods and Goldkamp;

NOES---None;

ABSENT-None.

L. A. CREELMAN,

President of the Common Council of the

City of San Diego, California.

I HEREBY CERTIFY that the above and foregoing Resolution was passed by the Common Council of the said City of San Diego, at the time and by the vote, above stated.

J. T. BUTLER,

(SEAL)

City Clerk of the City of San Diego, California, and Ex-Officio

Clerk of the Common Council of the City of San Diego.

By PERCY L. DAY, Deputy.

I hereby approve the foregoing resolution this 3rd day of March 1908.

JNO. F. FORWARD,

Mayor of the City of San Diego, California.

I Hereby Certify that the above and foregoing is a full, true and correct copy of Resolution No.4016, of the resolutions of the City of San Diego, California, as adopted by the Common Council of the said city on the 2nd day of March, 1908, and as approved by the Mayor of said city on the 3rd day of March, 1908.

J.T.BUTLER,

City Clerk of the City of San Diego, California.

By H.C. Hensley, Deputy.

RESOLUTION NO. 4017.

BE IT RESOLVED, By the Common Council of the City of San Diego, as follows:

That it be and is hereby ordered that a license be issued to Jose Arize, in accordance with the provisions of Ordinance No.3054, to conduct a Billiard Hall at 540 Fifth street in the City of San Diego, California, said billiard hall to contain 5 tables.

I Hereby Certify that the above and foregoing is a full, true and correct copy of Resolution No.4017, of the Resolutions of the City of San Diego, California, as adopted by the Common Council of said city on the 2nd day of March, 1908.

J.T.BUTLER,

City Clerk of the City of San Diego, California.

BY H.C. Hensley, Deputy.

RESOLUTION NO. 4018.

AWARDING A CONTRACT FOR WORK ON HORNBLEND STREET.

WHEREAS, the Common Council of the City of San Diego, California, did, on the 20th day of January 1908, duly adopt Resolution No.3894 wherein and whereby it did order work and improvement to be done upon Hornblend street, as described in said Resolution, and between the points on said street in said Resolution set forth, which resolution is by reference thereto incorporated herein;

AND WHEREAS, said Resolution was, by the Mayor of said City, on the 22nd day of January 1908, duly approved. And said Resolution did further require and direct the Clerk of said City to post notice with specifications inviting sealed proposals or bids at the place and for the time required by law, for doing the work in said resolution ordered, and also did require and direct said Clerk to cause the said notice of said work inviting said proposals and referring to the specifications posted and on file, to be published in the newspaper designated in said Resolution for the time required by law;

AND WHEREAS, said notice has been posted and published as required by law and the provisions of said Resolution;

AND WHEREAS, in response to said notice, sealed proposals or bids for doing said

work have been delivered to the Clerk of the Common Council of said City and said Common Council, in open session, on the 2nd day of March, 1908, having opened, examined and publicly declared all said proposals or bids offered, and each of said proposals or bids having been accompanied by a check or bond satisfactory to said Common Council,

NOW THEREFORE, IT IS HEREBY RESOLVED, that said Common Council hereby rejects all of said proposals and bids except that next herein mentioned, and hereby awards the contract for said work to the lowest regular responsible bidder, to-wit: Knight and Hyde, at the prices as specified in their proposal on file in the office of the Clerk of the said City of San Diego for doing the work described in said Resolution No.3894.

The Clerk of the said City of San Diego is hereby directed to post a notice of this award conspicuously for five days on or near the chamber door of the said Common Council of the said City of San Diego, and also to cause said notice to be published for two days in the SAN DIEGO UNION AND DAILY BEE, a daily newspaper, published and circulated and of general circulation in the said City of San Diego, and hereby designated for that purpose.

Passed and adopted by the Common Council of the said City of San Diego, California, this 2nd day of March, 1908, by the following vote, to-wit:

AYES---Councilmen Dodson, Woolman, Palmer, Kelly, McNeill, Creelman, Northrup, Woods and Goldkamp;
NOES-None;
ABSENT-None.

L.A. CREELMAN,

President of the Common Council of the
City of San Diego, California.

I HEREBY CERTIFY that the above and foregoing Resolution of Award was passed by the Common Council of the said City of San Diego, at the time and by the vote above stated.

J.T. BUTLER,

(SEAL)

City Clerk of the City of San Diego, California, and Ex-Officio

Clerk of the Common Council of the said City of San Diego.

By PERCY L. DAY, Deputy.

I hereby approve the foregoing resolution this 9 day of March 1908.

JNO. F. FORWARD,

Mayor of the City of San Diego, California.

I Hereby Certify that the above and foregoing is a full, true and correct copy of Resolution No.4018, of the resolutions of the City of San Diego, California, as adopted by the Common Council of said city on the 2nd day of March, 1908, and as approved by the Mayor of said city on the 9th day of March, 1908.

J.T. BUTLER,

City Clerk of the City of San Diego, California.

By H.C. Hensley, Deputy.

RESOLUTION NO. 4019.

OF INTENTION TO CLOSE HORTENSIA STREET IN THE CITY OF SAN DIEGO, CALIFORNIA, FROM THE NORTHEAST LINE OF MADRONA STREET TO THE SOUTHWEST LINE OF PINE STREET.

BE IT RESOLVED, By the Common Council of the City of San Diego, as follows:

That it is the intention of the Common Council of the City of San Diego, a municipal corporation in the County of San Diego and State of California, to order the following street work and improvement to be done, to wit:

To close Hortensia street, in the City of San Diego, California, from the northeast line of Madrona street to the southwest line of Pine street.

And that it is not deemed necessary that any land be taken therefor.

That the district of lands to be affected and benefited by said work and improvement and to be assessed to pay the damages, costs and expenses thereof is included within the following exterior boundaries in said City of San Diego, to wit:

Beginning at the south corner of Block 553 of Old Town, in the City of San Diego, running thence in a northwesterly direction along the southwest line of Blocks 553 and 530 to the west corner of Block 530 of Old Town, thence in a northeasterly direction along the northwest line of said Block 530 to the north corner thereof, thence southeasterly along the northeast line of said Blocks 530 and 553 of Old Town to the east corner of Block 553, thence southwest along the southeast line of said Block 553 to the south corner thereof and place of beginning; excepting therefrom all public streets, roads, alleys, avenues and highways.

Said Old Town being an addition in the said City of San Diego.

That the SAN DIEGO UNION AND DAILY BEE, a daily newspaper published and circulated, and of general circulation, in the said City of San Diego, be and it is hereby designated as the newspaper in which the Street Superintendent of said City shall cause to be published, in the manner and form required by law, notice of the passage of this Resolution of Intention, and the said Street Superintendent is hereby directed to cause notices of the passage of this resolution to be posted in the manner and form required by law, and to cause a notice similar in substance to be published in said newspaper for a period of ten days in the manner required by law.

Passed and adopted by the said Common Council of the said City of San Diego, California, this 2nd day of March 1908, by the following vote, to-wit:

AYES---Councilmen Dodson, Woolman, Palmer, Kelly, McNeill, Creelman, Northrup, Woods and Goldkamp;

NOES---None;

ABSENT-None.

L. A. CREELMAN,

President of the Common Council of the
City of San Diego, California.

I HEREBY CERTIFY that the above and foregoing Resolution of Intention was passed by the Common Council of the said City of San Diego, at the time and by the vote above stated.

J. T. BUTLER,

(SEAL.)

City Clerk of the City of San Diego, California, and Ex-Officio
Clerk of the Common Council of the said City of San Diego.

By PERCY L. DAY, Deputy.

I hereby approve the foregoing Resolution this 9 day of March 1908.

JNO. E. FORWARD,

Mayor of the City of San Diego, California.

I Hereby Certify that the above and foregoing is a full, true and correct copy

of Resolution No. 4019, of the resolutions of the City of San Diego, California, as adopted by the Common Council of said city on the 2nd day of March, 1908, and as approved by the Mayor of said City on the 9th day of March, 1908.

J.T.BUTLER,
City Clerk of the City of San Diego, California.
By H.C. Hensley, Deputy.

RESOLUTION NO. 4020.

BE IT RESOLVED, By the Common Council of the City of San Diego, as follows:
That the petition of Lohr and Bold for permission to sell at a stand on the street a certain preparation known as the "Wonderly Liquid", used for transferring pictures, without payment of a license be, and the same is hereby, granted, and the said petitioners are hereby authorized to sell said preparation for a period of thirty days without the payment of a license.

I Hereby Certify that the above and foregoing is a full, true and correct copy of Resolution No.4020, of the resolutions of the City of San Diego, California, as adopted by the Common Council of said city on the 9th day of March, 1908.

J.T.BUTLER,
City Clerk of the City of San Diego, California.
By H.C. Hensley, Deputy.

RESOLUTION NO. 4021.

BE IT RESOLVED, By the Common Council of the City of San Diego, as follows:
That Kean & Buell be and they are hereby granted permission to sell soap bark paste in the City of San Diego, California, for a period of eight (8) days on payment of a license therefor at the rate of \$1.25 per day.

I Hereby Certify that the above and foregoing is a full, true and correct copy of Resolution No.4021, of the resolutions of the City of San Diego, California, as adopted by the Common Council of said city on the 9th day of March, 1908.

J.T.BUTLER,
City Clerk of the City of San Diego, California.
By H.C. Hensley, Deputy.

RESOLUTION NO 4022.

BE IT RESOLVED, By the Common Council of the City of San Diego, as follows:
That permission be and it is hereby granted to William Cleveland to operate a

hand laundry at No.325 Ivy street, in the City of San Diego, California.

I Hereby Certify that the above and foregoing is a full, true and correct copy of Resolution No.4022, of the resolutions of the City of San Diego, California, as adopted by the Common Council of said City on the 9th day of March, 1908.

J.T.BUTLER,

City Clerk of the City of San Diego, California.

By H.C.Hensley, Deputy.

R E S O L U T I O N N O. 4 0 2 3.

BE IT RESOLVED, By the Common Council of the City of San Diego, as follows:

That it be and is hereby ordered that a license be issued to T. Korenaga, in accordance with the provisions of Ordinance No.3054, to conduct a Pool Room in the "Windsor" Building, on Fourth street between "E" and "F" streets in the City of San Diego, California, said Pool Room to contain seven tables.

I Hereby Certify that the above and foregoing is a full, true and correct copy of Resolution No.4023, of the resolutions of the City of San Diego, California, as adopted by the Common Council of said City on the 9th day of March, 1908.

J.T.BUTLER,

City Clerk of the City of San Diego, California.

By H.C.Hensley, Deputy.

R E S O L U T I O N N O. 4 0 2 4.

BE IT RESOLVED, By the Common Council of the City of San Diego, as follows:

That the time for the completion of the contract entered into on the 9th day of August, 1908, between the Barber Asphalt Paving Company and J.C.Broadway, Superintendent of Streets of the City of San Diego, for the paving and work on Twenty-sixth street, in said City of San Diego from the northerly line of Logan Ave., to the southerly line of National Ave., be, and the same is hereby extended for a period of thirty days from and after the 21st day of March, 1908, and that the superintendent of Streets of said City of San Diego be, and he is hereby, authorized and directed to endorse such extension of time upon said contract.

I Hereby Certify that the above and foregoing is a full, true and correct copy of Resolution No.4024, of the resolutions of the City of San Diego, California, as adopted by the Common Council of said city on the 9th day of March, 1908.

J.T.BUTLER,

City Clerk of the City of San Diego, California

By H.C.Hensley, Deputy.

R E S O L U T I O N N O. 4 0 2 5.

WHEREAS, in the opinion of the Common Council of the City of San Diego, the former City Engineer, G.A.d'Hemecourt, has improperly prepared plans and specifications for certain street improvements in said city, whereby said city has been put to great and unnecessary expense, amounting in the aggregate to about \$7,000, NOW, THEREFORE,

BE IT RESOLVED, By the Common Council of the City of San Diego, as follows:

That the city attorney of said city be, and he is hereby, directed to investigate the facts in relation to such matters and determine therefrom whether such plans and specifications were so negligently and improperly prepared as would render said G.A.d'Hemecourt and his bondsmen liable to said city by reason of his want of care and skill in the matters above referred to, and report to this council his opinion in relation thereto, that it may then be determined by the common council of said city whether or not legal proceedings should be instituted against said G.A.d'Hemecourt and his bondsmen to recover damages sustained by said city by reason of such acts of said city engineer in preparing such plans and specifications.

I Hereby Certify that the above and foregoing is a full, true and correct copy of Resolution No.4025, of the resolutions of the City of San Diego, California, as adopted by the Common Council of said city on the 9th day of March, 1908.

J.T.BUTLER,

City Clerk of the City of San Diego, California.

By H.C.Hensley, Deputy.

R E S O L U T I O N N O. 4 0 2 6.

BE IT RESOLVED, By the Common Council of the City of San Diego, as follows:

That the City Engineer of the City of San Diego, California, be, and he is hereby, directed to prepare and furnish to this common council the proper elevations to establish the grade of Thirty-second street, in said city, from the north line of Pueblo Lot No.1166 to the shore-line of the Bay of San Diego.

I Hereby Certify that the above and foregoing is a full, true and correct copy of Resolution No.4026 of the resolutions of the City of San Diego, California, as adopted by the Common Council of said city on the 9th day of March, 1908.

J.T.BUTLER,

City Clerk of the City of San Diego, California.

By H.C.Hensley, Deputy.

R E S O L U T I O N N O. 4 0 2 7.

BE IT RESOLVED, By the Common Council of the City of San Diego, as follows:

That it be and is hereby determined by this Common Council that Washington street from the east line of Fifth street to the west line of Sixth street be improved between said points by the construction of sidewalks and curbs thereon, in accordance with the

specifications for such work as contained in Ordinance No. 1140, approved June 17th, 1902. That the owners of property fronting upon said street between said points shall have until the 7th day of September, 1908, within which to construct sidewalks and curbs thereon at private contract.

That the City Engineer be and he is hereby authorized and directed to prepare a profile of the sidewalk of said street between said points, and furnish to any person applying therefor an estimate of the number of cubic yards of excavation or embankment necessary to bring any portion of the sidewalk of said street to its official grade.

That on said 7th day of September, 1908, said City Engineer shall furnish this Council a detailed report showing the amount of sidewalking and curbing yet to be done on said street between said points.

That the City Clerk advertise the fact that said improvement has been decided upon, and that property owners desiring to construct sidewalks and curbs by private contract must complete said work on or before the said 7th day of September, 1908.

I Hereby Certify that the above and foregoing is a full, true and correct copy of Resolution No. 4027 of the resolutions of the City of San Diego, California, as adopted by the Common Council of said city on the 9th day of March, 1908.

J. T. BUTLER,

City Clerk of the City of San Diego, California.

By H. C. Hensley, Deputy.

R E S O L U T I O N N O. 4 0 2 8.

BE IT RESOLVED, By the Common Council of the City of San Diego, as follows:

That it be and is hereby determined by this Common Council that Fifth street from the north line of University avenue to the south line of Washington street be improved between said points by the construction of sidewalks and curbs thereon, in accordance with the specifications for such work as contained in Ordinance No. 1140, approved June 17th, 1902.

That the owners of property fronting upon said street between said points shall have until the 7th day of September, 1908, within which to construct sidewalks and curbs thereon at private contract.

That the City Engineer be and he is hereby authorized and directed to prepare a profile of the sidewalk of said street between said points, and furnish to any person applying therefor an estimate of the number of cubic yards of excavation or embankment necessary to bring any portion of the sidewalk of said street to its official grade.

That on said 7th day of September, 1908, said City Engineer shall furnish this Council a detailed report showing the amount of sidewalking and curbing yet to be done on said street between said points.

That the City Clerk advertise the fact that said improvement has been decided upon, and that property owners desiring to construct sidewalks and curbs by private contract must complete said work on or before the said 7th day of September, 1908.

I Hereby Certify that the above and foregoing is a full, true and correct copy of Resolution No. 4028, of the resolutions of the City of San Diego, California, as adopted by the Common Council of said city on the 9th day of March, 1908.

J. T. BUTLER,

City Clerk of the City of San Diego, California.

By H. C. Hensley, Deputy.

R E S O L U T I O N N O. 4 0 2 9.

BE IT RESOLVED, By the Common Council of the City of San Diego, as follows:

That it be and is hereby determined by this Common Council that 14th street from the north line of 'I' street to the south line of the City Park be improved between said points by the construction of sidewalks and curbs thereon, in accordance with the specifications for such work as contained in Ordinance No. 1140, approved June 17th, 1902.

That the owners of property fronting upon said street between said points shall have until the 4th day of May 1908, within which to construct sidewalks and curbs thereon at private contract.

That the City Engineer be and he is hereby authorized and directed to prepare a profile of the sidewalk of said street between said points, and furnish to any person applying therefor an estimate of the number of cubic yards of excavation or embankment necessary to bring any portion of the sidewalk of said street to its official grade.

That on said 4th day of May 1908 said City Engineer shall furnish this Council a detailed report showing the amount of sidewalking and curbing yet to be done on said street between said points.

That the City Clerk advertise the fact that said improvement has been decided upon, and that property owners desiring to construct sidewalks and curbs by private contract must complete said work on or before the said 4th day of May 1908.

I Hereby Certify that the above and foregoing is a full, true and correct copy of Resolution No. 4029, of the resolutions of the City of San Diego, California, as adopted by the Common Council of said city on the 9th day of March, 1908.

J. T. BUTLER,

City Clerk of the City of San Diego, California.

By H. C. Hensley, Deputy.

R E S O L U T I O N N O. 4 0 3 0.

DIRECTING THE CITY ENGINEER TO MAKE A DIAGRAM
OF THE PROPERTY AFFECTED OR BENEFITED BY THE WORK
PROPOSED ON TIDE STREET.

BE IT RESOLVED, By the Common Council of the City of San Diego, as follows:

That the city engineer of said city is hereby directed to make a diagram of the property affected or benefited by the work and improvement to be done on Tide street in said City of San Diego, including the sidewalks thereof, between the southwest line of Kurtz street and a line running parallel to the west line of Pueblo Lot No. 225 and two feet and seven inches west of said west line of Pueblo Lot No. 225, including all intersections

of streets between said points and the sidewalks of such intersections (excepting such portions of said Tide street and of the intersections of streets between said points required by law to be kept in order or repair by any person or company having railroad tracks thereon) as described in that Resolution Ordering Work No.3247 adopted by this common council on the 29th day of April, 1907, and to be assessed to pay the expenses thereof. Such diagram shall show each separate lot, piece or parcel of land, the area in square feet of each of such lots, pieces or parcels of land, and the relative location of the same to the work proposed to be done, all within the limits of the assessment district.

Passed and adopted by the said Common Council of the said City of San Diego, California, this 9th day of March 1908, by the following vote, to-wit:

AYES---Councilmen Dodson, Woolman, Kelly, McNeill, Creelman, Northrup, Woods, and Goldkamp;

NOES---None;

ABSENT-Councilman Palmer,

L.A. CREELMAN,

President of the Common Council of the
City of San Diego, California.

I HEREBY CERTIFY that the above and foregoing Resolution was passed by the Common Council of the said City of San Diego, at the time and by the vote, above stated.

J.T. BUTLER,

(SEAL)

City Clerk of the City of San Diego, California, and Ex-Officio
Clerk of the Common Council of the City of San Diego.

By PERCY L. DAY, Deputy.

I hereby approve the foregoing resolution this 10 day of March 1908.

JNO. F. FORWARD,

Mayor of the City of San Diego, California.

I Hereby Certify that the above and foregoing is a full, true and correct copy of Resolution No.4030, of the resolutions of the City of San Diego, California, as adopted by the Common Council of said City on the 9th day of March, 1908.

J. T. BUTLER,

City Clerk of the City of San Diego, California.

By H. C. Hensley, Deputy.

R E S O L U T I O N N O . 4 0 3 1 .

BE IT RESOLVED, By the Common Council of the City of San Diego, as follows:

That Max Shapiro is hereby granted a license for conducting a "play-board" on the east side of Fifth street between "G" and "H" streets, upon the payment of a license of \$25.00, for a period of three months.

I Hereby Certify that the above and foregoing is a full, true and correct copy of Resolution No.4031, of the resolutions of the City of San Diego, California, as adopted by the Common Council of said city on the 16th day of March, 1908.

J. T. BUTLER,

City Clerk of the City of San Diego, California.

By H. C. Hensley, Deputy.

RESOLUTION NO. 4032.

BE IT RESOLVED, By the Common Council of the City of San Diego, as follows:

That Y Joe is hereby granted license to conduct a billiard and pool hall at the northwest corner of Third and "I" streets, in said city, consisting of five tables, upon a compliance with the provisions of ordinance No.3054.

I Hereby Certify that the above and foregoing is a full, true and correct copy of Resolution No.4032, of the resolutions of the City of San Diego, California, as adopted by the Common Council of said city on the 16th day of March, 1908.

J.T.BUTLER,

City Clerk of the City of San Diego, California.

By H.C. Hensley, Deputy.

RESOLUTION NO. 4033.

BE IT RESOLVED, By the Common Council of the City of San Diego, as follows:

That M.B.Curtis is hereby granted a license for a moving picture business at the M.E.Church Auditorium on "D" street between 4th and 5th streets, upon the payment of the license fee therefor as provided in Ordinance No.3054.

I Hereby Certify that the above and foregoing is a full, true and correct copy of Resolution No.4033, of the resolutions of the City of San Diego, California, as adopted by the Common Council of said city on the 16th day of March, 1908.

J.T.BUTLER,

City Clerk of the City of San Diego, California.

By H.C. Hensley, Deputy.

RESOLUTION NO. 4034.

BE IT RESOLVED, By the Common Council of the City of San Diego, as follows:

That M.B.Curtis is hereby granted permission to maintain an electric sign at No. 1314 "D" street in front of stairway leading to Auditorium of Methodist Church Block, said sign to be five feet in circumference and in shape of a star, with twenty-one lights on each side of same, the center lights to display the words "5¢", said electric sign to be twelve feet above the sidewalk and so arranged as to swing against the building when not in use.

I Hereby Certify that the above and foregoing is a full, true and correct copy of Resolution No.4034, of the resolutions of the City of San Diego, California, as adopted by the Common Council of said City on the 16th day of March, 1908.

J.T.BUTLER,

City Clerk of the City of San Diego, California.

By H.C. Hensley, Deputy.

End Book #9