






Official Very High Fire Hazard Severity Zone Map

Legend

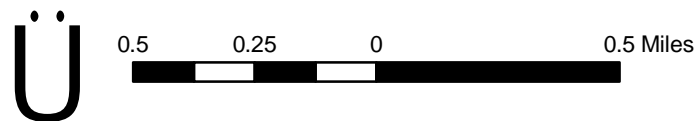
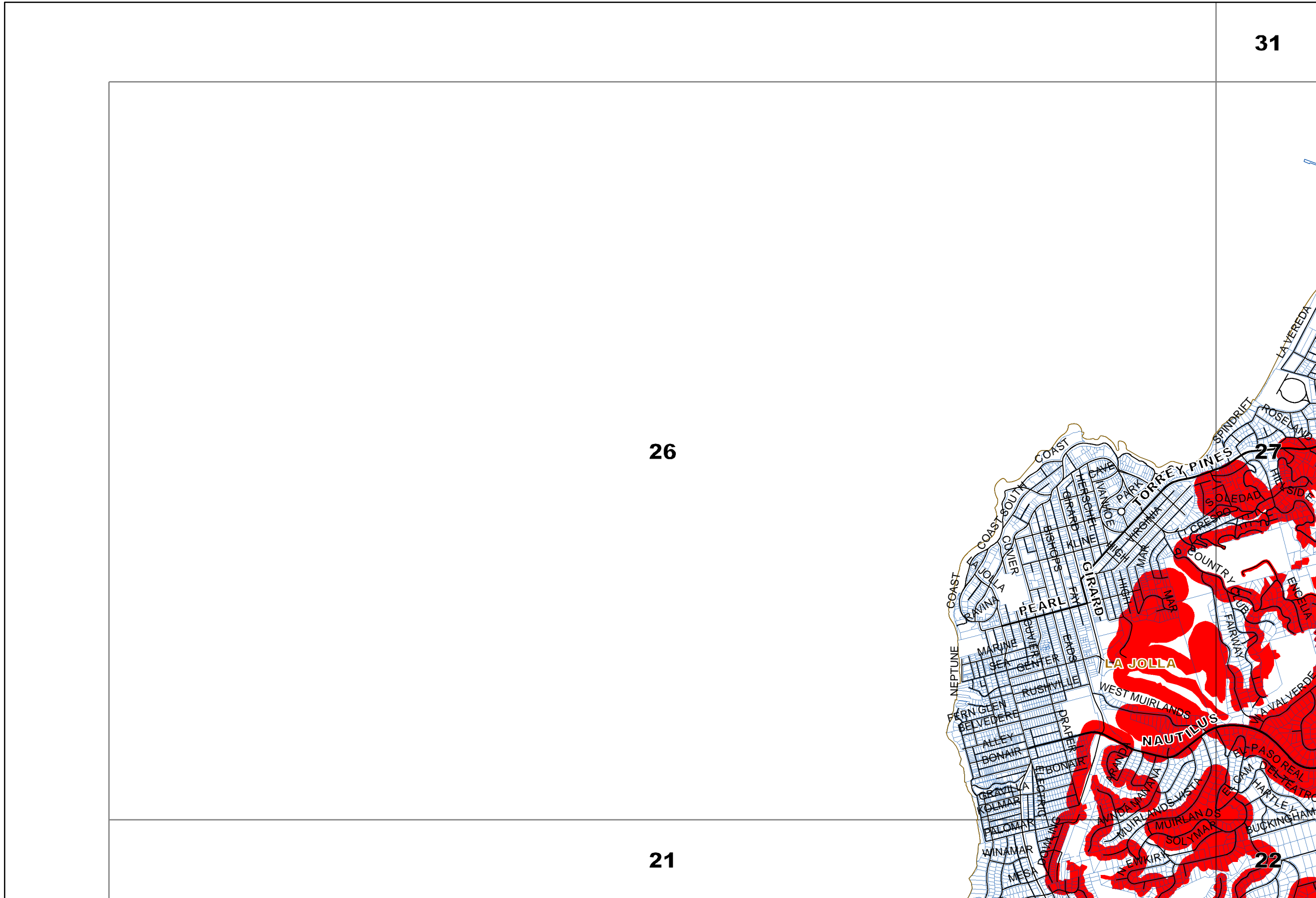
-  Roads
-  Federal Land
-  City of San Diego Boundary
-  Parcels
-  VHFHSZ & 300' Brush Buffer

To view the details of this map, please visit the City of San Diego Fire-Rescue Website at www.sandiego.gov/fireandems/forms/map.shtml. Each map may be viewed as a PDF with Adobe Reader. Zoom in to 400% or larger to see the map in greater detail.



Index Map

			48	49
	44	45	46	47
	42	43		
39	40	41		
35	36	37	38	
31	32	33	34	
26	27	28	29	30
21	22	23	24	25
	18	19	20	
	14	15	16	17
	10	11	12	13
	9			
	5	6	7	8
	1	2	3	4



**City of San Diego
Fire-Rescue Department**

GRID TILE: 26

**GRID SCALE: 25000
DATE: Feb 24, 2009**

Every reasonable effort has been made to assure the accuracy of this map. However, neither the SanGIS participants nor San Diego Data Processing Corporation assume any liability arising from its use.
THIS MAP IS PROVIDED WITHOUT WARRANTY OF ANY KIND, EITHER EXPRESS OR IMPLIED, INCLUDING, BUT NOT LIMITED TO, THE IMPLIED WARRANTIES OF MERCHANTABILITY AND FITNESS FOR A PARTICULAR PURPOSE.
PROPRIETARY INFORMATION: The use of this information is pursuant to a license agreement only. Any reuse or retransmission of this information without the express written permission of the City of San Diego is prohibited.
This map contains information which has been reproduced with permission granted by Thomas Bros. Maps.