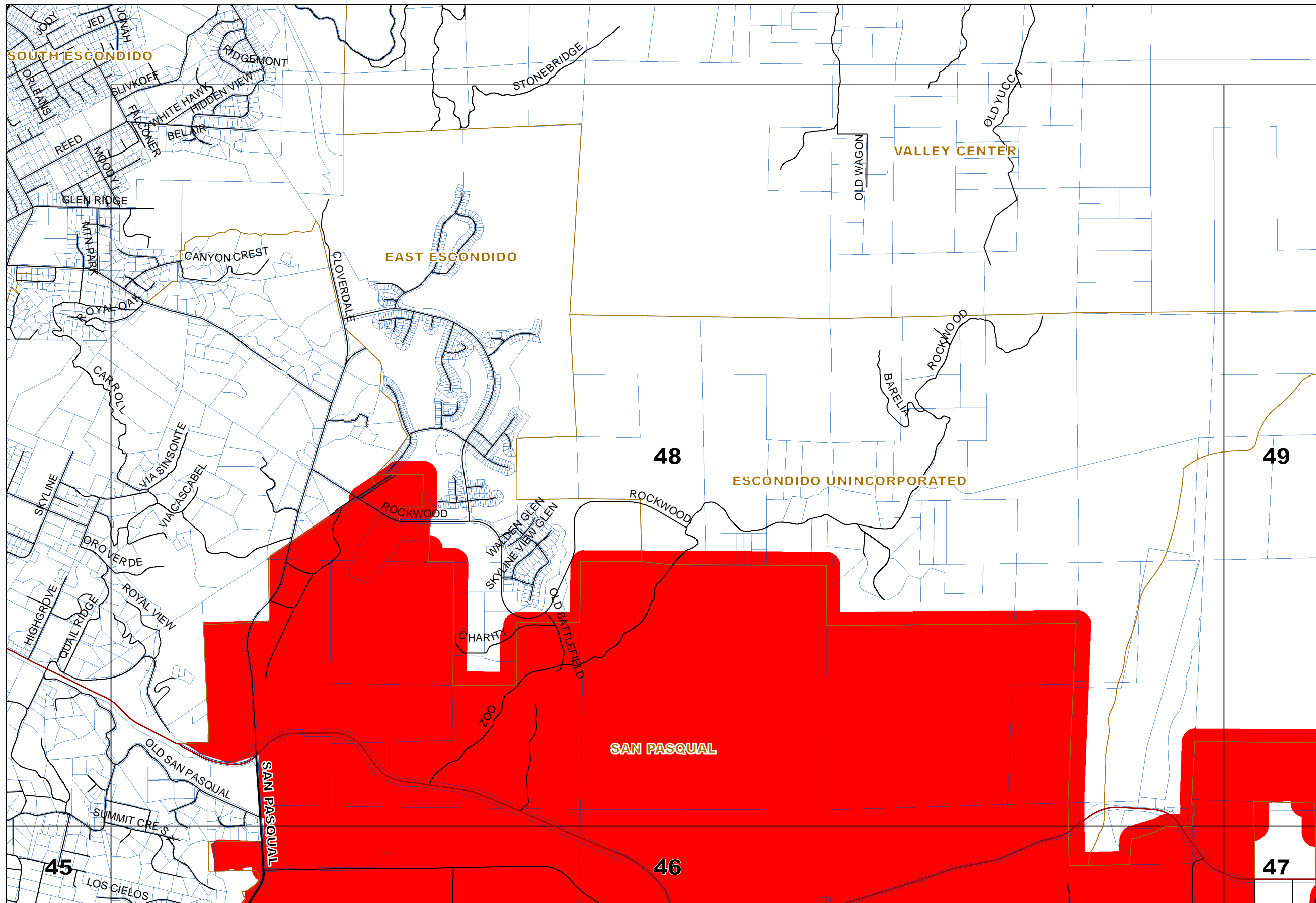


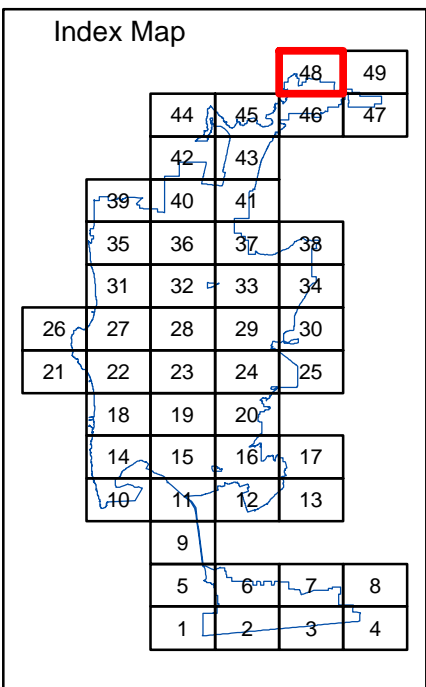
# Official Very High Fire Hazard Severity Zone Map



### Legend

- Roads
- Federal Land
- City of San Diego Boundary
- Parcels
- VHFHSZ & 300' Brush Buffer

To view the details of this map, please visit the City of San Diego Fire-Rescue Website at [www.sandiego.gov/fireandems/forms/map.shtml](http://www.sandiego.gov/fireandems/forms/map.shtml). Each map may be viewed as a PDF with Adobe Reader. Zoom in to 400% or larger to see the map in greater detail.

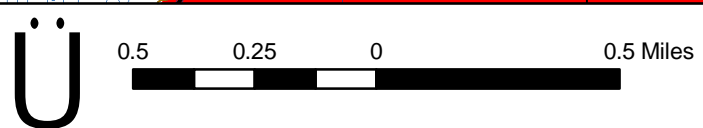


Every reasonable effort has been made to assure the accuracy of this map. However, neither the SanGIS participants nor San Diego Data Processing Corporation assume any liability arising from its use.

THIS MAP IS PROVIDED WITHOUT WARRANTY OF ANY KIND, EITHER EXPRESS OR IMPLIED, INCLUDING, BUT NOT LIMITED TO, THE IMPLIED WARRANTIES OF MERCHANTABILITY AND FITNESS FOR A PARTICULAR PURPOSE.

PROPRIETARY INFORMATION: The use of this information is pursuant to a license agreement only. Any reuse or relicensing of this information requires the prior written consent of the City of San Diego.

This map contains information which has been reproduced with permission granted by Thomas Bros. Maps.



**City of San Diego  
Fire-Rescue Department**

**GRID TILE: 48**

**GRID SCALE: 25000  
DATE: Feb 24, 2009**