



THE CITY OF SAN DIEGO

**CITY OF SAN DIEGO**

**LITTLE ITALY  
MAINTENANCE ASSESSMENT DISTRICT  
ANNUAL UPDATE ENGINEER'S REPORT**

**JUNE 2014**

PURSUANT TO THE LANDSCAPING AND LIGHTING ACT OF 1972, CALIFORNIA  
STREETS & HIGHWAYS CODE AND THE  
SAN DIEGO MAINTENANCE ASSESSMENT DISTRICT ORDINANCE  
OF THE SAN DIEGO MUNICIPAL CODE

**KOPPEL & GRUBER**  
PUBLIC FINANCE

334 VIA VERA CRUZ, SUITE 256  
SAN MARCOS  
CALIFORNIA 92078

T. 760.510.0290  
F. 760.510.0288

# CITY OF SAN DIEGO

## MAYOR

Kevin Faulconer

## CITY COUNCIL MEMBERS

Sherrí Lightner  
District 1(Council President Pro Tem)

Ed Harris  
District 2

Todd Gloria  
District 3(Council President)

Myrtle Cole  
District 4

Mark Kersey  
District 5

Lorie Zapf  
District 6

Scott Sherman  
District 7

David Alvarez  
District 8

Marti Emerald  
District 9

## CITY ATTORNEY

Jan Goldsmith

## CHIEF OPERATING OFFICER

Scott Chadwick

## CITY CLERK

Elizabeth Maland

## INDEPENDENT BUDGET ANALYST

Andrea Tevlin

## CITY ENGINEER

James Nagelvoort

# TABLE OF CONTENTS

---

<b>SECTION I. EXECUTIVE SUMMARY.....</b>	<b>1</b>
<b>SECTION II. BACKGROUND.....</b>	<b>3</b>
<b>SECTION III. PLANS AND SPECIFICATION.....</b>	<b>4</b>
<b>A. GENERAL DESCRIPTION OF THE DISTRICT .....</b>	<b>4</b>
<b>B. DESCRIPTION OF IMPROVEMENTS TO BE MAINTAINED AND SERVICES.....</b>	<b>5</b>
<b>C. DESCRIPTION OF MAINTENANCE AND SERVICES .....</b>	<b>6</b>
<b>SECTION IV. ESTIMATE OF COSTS .....</b>	<b>7</b>
<b>A. ESTIMATE OF COSTS TABLE.....</b>	<b>7</b>
<b>SECTION V. METHOD OF APPORTIONMENT .....</b>	<b>8</b>
<b>A. GENERAL .....</b>	<b>8</b>
<b>B. SPECIAL BENEFIT ANALYSIS .....</b>	<b>8</b>
<b>C. ASSESSMENT METHODOLOGY.....</b>	<b>10</b>
<b>D. ASSESSMENT RANGE FORMULA.....</b>	<b>12</b>
<b>SECTION VI. ASSESSMENT DIAGRAM.....</b>	<b>14</b>
<b>SECTION VII. ASSESSMENT ROLL .....</b>	<b>15</b>

## SECTION I. EXECUTIVE SUMMARY

---

**PROJECT:** Little Italy Maintenance Assessment District (“District”)

**APPORTIONMENT METHOD:** Linear Front Footage (“LFF”)  
 Lot Square Footage (“LSF”)  
 Building Square Footage (“BSF”)

**TABLE 1 – SUMMARY INFORMATION ZONE 1**

	<b>FY 2014</b>	<b>FY 2015 (1)</b>	<b>Maximum Authorized</b>
Total Parcels Assessed:	388		
Unit Assessment Rate			
\$/LFF	\$2.365746	\$2.365746	\$2.511451
\$/LSF	\$0.065508	\$0.065508	\$0.069543
\$/BSF (Class A) (2)	\$0.064572	\$0.064572	\$0.068549
\$/BSF (Classes B-F) (2)	\$0.047843	\$0.047843	\$0.050790
Condos	\$252.00	\$252.00	\$267.52
Undeveloped Condos	\$126.00	\$126.00	\$133.76

1. FY 2015 is the City’s Fiscal Year 2015, which begins July 1, 2014 and ends June 30, 2015. Total Parcels Assessed and Unit Assessment Rates may vary from prior year due to parcel changes.
2. Classifications are further described in Section V.C of this Engineer’s Report.

**TABLE 2 – SUMMARY INFORMATION ZONE 2**

	<b>FY 2014</b>	<b>FY 2015 (1)</b>	<b>Maximum Authorized</b>
Total Parcels Assessed:	1,662		
Unit Assessment Rate			
\$/LFF	\$0.873312	\$0.873312	\$0.927099
\$/LSF	\$0.055942	\$0.055942	\$0.059387
\$/BSF (Class A) (2)	\$0.045091	\$0.045091	\$0.047868
\$/BSF (Classes B-F) (2)	\$0.028359	\$0.028359	\$0.030106
Condos	\$252.00	\$252.00	\$267.52
Undeveloped Condos	\$126.00	\$126.00	\$133.76

1. FY 2014 is the City’s Fiscal Year 2015, which begins July 1, 2014 and ends June 30, 2015. Total Parcels Assessed and Unit Assessment Rates may vary from prior year due to parcel changes.
2. Classifications are further described in Section V.C of this Engineer’s Report.

**TABLE 3 – SUMMARY INFORMATION ZONE 3**

	<b>FY 2014</b>	<b>FY 2015 (1)</b>	<b>Maximum Authorized</b>
Total Parcels Assessed:	67		
Unit Assessment Rate			
\$/LFF	\$0.392768	\$0.392768	\$0.416959
\$/LSF	\$0.053248	\$0.053248	\$0.056527
\$/BSF (Class A)	\$0.027978	\$0.027978	\$0.029701
\$/BSF (Classes B-F) (2)	\$0.011250	\$0.011250	\$0.011943
Condos	\$252.00	\$252.00	\$267.52
Undeveloped Condos	\$126.00	\$126.00	\$133.76

1. FY 2015 is the City’s Fiscal Year 2015, which begins July 1, 2014 and ends June 30, 2015. Total Parcels Assessed and Unit Assessment Rates may vary from prior year due to parcel changes.
2. Classifications are further described in Section V.C of this Engineer’s Report.

**DISTRICT HISTORY:** The District was formed in 2004 in compliance with Proposition 218. A property owner ballot proceeding was conducted and a weighted majority (76%) of property owners, based on assessment amount, approved the assessments and the annual cost indexing provisions.

**ANNUAL COST INDEXING:** The assessments are authorized to increase by the annual percentage change in the San Diego Area Consumer Price Index (the SDCPI-U) not to exceed 5% of the previous year’s rate beginning in Fiscal Year 2010. However, if SDCPI-U is higher than 5%, the excess can be cumulatively reserved and can be added to the SDCPI-U in years in which the SDCPI-U is less than 5%.

**BONDS:** No bonds will be issued in connection with this District.

## SECTION II. BACKGROUND

---

### A. INTRODUCTION

The Little Italy Maintenance Assessment District was established by Resolution R-201568 of the City Council, which de-annexed the District from the Downtown Maintenance District on July 27, 2004. The District was formed in compliance with the provisions of Proposition 218. An assessment ballot proceeding was conducted and a weighted majority (76%) of property owners based on assessment amount were in support of the continuation of the assessments and services and improvements the assessments fund.

This report constitutes the annual update of the Engineer's Report for the City of San Diego ("City") Little Italy Maintenance Assessment District ("District") for Fiscal Year ("FY") 2014 which provides updated information regarding the budget and factors that affect the assessment. This report relies on the assessment methodology and benefit analysis from the Engineer's Report prepared at the time of formation and approved by the property owners. The City Council pursuant to the provisions of the San Diego Maintenance Assessment District Procedural Ordinance of 1986 (the "Ordinance"), Landscaping and Lighting Act of 1972, Being Division 15, Part 2 of the Streets and Highways Code of the State of California, beginning with Section 22500 (the "1972 Act"), Article XIID of the Constitution of the State of California ("Article XIID"), the Proposition 218 Omnibus Implementation Act (Government Code Section 53750 and following) (the "Implementation Act"), and (the Ordinance, 1972 Act, Article XIID and the Implementation Act are referred to collectively as the "Assessment Law") desires to levy and collect annual assessments against lots and parcels within the District in the fiscal year commencing July 1, 2014 and ending June 30, 2015 to pay for the operation, maintenance and servicing of landscaping, lighting, drainage, safety programs, economic development and all appurtenant facilities. The assessment rates set for the 2014/2015 fiscal year as set forth in this Engineer's Report do not exceed the maximum rates established at the time the District was formed, therefore, the City and the District are not required to go through a property owner ballot protest procedure in order to establish the 2014/2015 assessment rates.

Each lot or parcel within the District is assessed proportionately for only the improvements and services that are determined to be of special benefit. For this report, each lot or parcel to be assessed, refers to an individual property assigned its own Assessor's Parcel Number by the San Diego County ("County") Assessor's Office as shown on the last equalized roll of the assessor.

A Public Hearing will be scheduled where public testimony will be heard by the City Council. Following the conclusion of the Public Hearing, the City Council will confirm the Engineer's Report as submitted or amended and may order the collection of assessments for FY 2015.

## SECTION III. PLANS AND SPECIFICATION

---

### A. GENERAL DESCRIPTION OF THE DISTRICT

The territory within the District consists of all lots, parcels and subdivisions of land as shown on the Boundary Diagram titled “Map of Proposed Boundaries of the City of San Diego Little Italy Maintenance Assessment District” contained within this report in Section VI.

The District generally includes the parcels located west of Interstate 5 and Front Street, south of W Laurel Street, east of Pacific Highway and north of Ash Street. The District is divided into three benefit Zones based on the services provided. The Zones are described as follows:

**Zone 1** – Generally consisting of parcels fronting the following streets:

- India: Ash to Hawthorn
- Kettner: Ash to Date
- Cedar: California to India
- Beech: California to India
- Ash: California to India

**Zone 2** – Generally consisting of parcels fronting the following streets:

- Pacific Highway: Ash to Grape
- Kettner: Date to Laurel
- India: Hawthorn to W Laurel
- State: Ash to Fir
- Union: All
- Front: Ash to Date
- Ash: Columbia to Front
- Beech: Columbia to Front
- Cedar: Columbia to Front
- Date: Columbia to Front

Zone 2 also includes all east-west streets in the District.

**Zone 3** – Generally consisting of parcels fronting the following streets:

- State: Fir to I-5
- Columbia: Hawthorn to Juniper
- Pacific Highway: Grape to W Laurel

Zone 3 also includes the Washington Elementary School property.

## **B. DESCRIPTION OF IMPROVEMENTS TO BE MAINTAINED AND SERVICES**

The District, through the levy of special assessments, provides funding for ongoing maintenance, operation and servicing of landscaping, lighting, and other improvements or appurtenant facilities located within the public rights-of-ways and dedicated easements located within the District. Maintenance services will be provided by City personnel and/or private contractors. The improvements maintained and services provided by the District are generally described as follows:

- Maintaining of the public rights-of-way through sidewalk sweeping, street sweeping, tree planting, watering, and trimming, graffiti clean-up, and extensive landscaping.
- Dealing with homeless and vagrancy issues;
- Public Safety programs and security;
- Parking services in the District;
- Economic development and housing issues; and
- Operation of enhanced street lighting.

Maintenance and servicing of improvements, include but are not limited to landscaping, sprinkler systems, shrubbery, trees, irrigation and drainage systems, street lighting, and other appurtenant items located in right of ways and any incidental costs thereto, and located within the boundaries the District or adjacent to the District.

Plans and specifications for these improvements to be maintained by the District are on file with the City Engineer's office and the City Planning and Community Investment Department and by reference are made part of this Report.



### **C. DESCRIPTION OF MAINTENANCE AND SERVICES**

Maintenance means the furnishing of services and materials for the ordinary and usual maintenance, operation and servicing of improvements, services and appurtenant facilities, including repair, removal or replacement of all or part of any of the improvements, services or appurtenant facilities; providing for the life, growth, health and beauty of the landscaping improvements including cultivation, drainage, irrigation, trimming, mowing, spraying, fertilizing and treating for disease or injury; the removal of trimmings, rubbish, debris and other solid waste; the cleaning and sweeping of the sidewalk and gutter, collection and disposal of fallen branches and trees, tree and bush trimming, placement of street furniture, banner installation, security services, including homeless patrolling and reporting of security and safety problems to governmental agencies and the cleaning, sandblasting, and painting of walls, and other improvements to remove or cover graffiti.

Servicing means the furnishing of water for the irrigation of the improvements or appurtenant facilities and electricity, including any decorative lighting and the furnishing of electric current or energy, gas or other illuminating agent for the lighting improvements. Servicing also allows for the replacement of the facilities in order to maintain them in proper working order and to provide specific benefit to the District; or providing security and homeless patrols and other activities related to maintaining security.

## SECTION IV. ESTIMATE OF COSTS

---

### A. ESTIMATE OF COSTS TABLE

Below are the estimated costs of maintenance and services for the District including incidental costs and expenses, revenue and reserves.

**TABLE 4 – ESTIMATE OF COSTS**

	FY 2012/13 BUDGET	FY 2013/14 BUDGET	FY 2014/15 PROPOSED
<b>LITTLE ITALY MAD</b>			
<b>BEGINNING BALANCE</b>	\$0	\$0	\$0
<b>Revenue</b>			
Assessments	\$773,287	\$812,197	\$819,634
City Contribution- Gas Tax	\$3,929	\$3,308	\$3,308
General Benefit Portion (Non Assessment Sources) <sup>1</sup>			\$34,561
<b>TOTAL OPERATING REVENUE</b>	<u>\$777,216</u>	<u>\$815,505</u>	<u>\$857,503</u>
<b>TOTAL REVENUE AND BALANCE</b>	<u>\$777,216</u>	<u>\$815,505</u>	<u>\$857,503</u>
<b>Expense</b>			
Personnel	\$0	\$0	\$0
Contractual	\$413,548	\$451,837	\$488,523
Incidentals / Administration <sup>2</sup>	\$239,323	\$239,323	\$240,000
Utilities	\$47,017	\$47,017	\$47,017
Contingency Reserve <sup>3</sup>	\$77,328	\$77,328	\$81,963
<b>TOTAL EXPENSE</b>	<u>\$777,216</u>	<u>\$815,505</u>	<u>\$857,503</u>
<b>BALANCE</b>	<u>\$0</u>	<u>\$0</u>	<u>\$0</u>

1. Please refer to Section VB for a discussion of the quantification of general and special benefit.

2. Includes City Administration Fee of 4% of Assessments.

3. The contingency builds a reserve for the District for funding emergency needs and provides a source of funds to operate from July through December while waiting for County property tax distributions that typically occur in January and May.

## SECTION V. METHOD OF APPORTIONMENT

---

### A. GENERAL

The Implementation Act permits the establishment of assessment districts by agencies for the purpose of providing certain public improvements, which include the construction, maintenance, and servicing of street lights, traffic signals, landscaping and drainage facilities.

Streets and Highways Code Section 22573 requires that maintenance assessments be levied according to benefit rather than the assessed value.

*“The net amount to be assessed upon lands within an assessment district may be apportioned by any formula or method which fairly distributes the net amount among all assessable lots or parcels in proportion to the estimated benefits to be received by each such lot or parcel from the improvements.”*

In addition, Article XIID and the Implementation Act require that a parcel’s assessment may not exceed the reasonable cost for the proportional special benefit conferred to that parcel. Article XIID and the Implementation Act further provides that only special benefits are assessable and the City must separate the general benefits from the special benefits. They also require that publicly owned properties which specifically benefit from the improvements be assessed.

### B. SPECIAL BENEFIT ANALYSIS

As determined in the formation Engineer’s Report, each of the proposed improvements and the associated costs and assessments within the District were reviewed, identified and allocated based on special benefit pursuant to the provisions of the Assessment Law. Based on recent court opinions, the City requested the reevaluation of the separation of general and special benefits in the annual update to the Engineer’s Report.

Proper maintenance and operation of landscaping, street trees, streetlights, sidewalks and gutters provides special benefit to properties within the District by providing community character, security, safety and vitality. In addition, the Improvements will enhance the ability of property owners to attract and maintain customers as well as increase the viability of commercial development. These special benefits are benefits that are above and beyond the City’s standard level of service, and exclusive of those “general benefits” provided to the public at large or properties located outside the District. Under Assessment Law, only “special benefits” are assessable. As such, separation and quantification of the “special benefits” associated with the improvements/services are illustrated in the following equations:

$\text{Special Benefits} = \text{Total Benefits} - \text{General Benefits}$
---

$\text{General Benefits} = \text{City Standard} + \text{External Benefits}$
---

$$\text{Special Benefits} = \text{Total Benefits} - [\text{City Standard} + \text{External Benefits}]$$

In these equations, “Total Benefits” refers to the cost of providing the total benefits of the improvements/services; “City Standard” represents the cost of providing the City’s standard level of service; and “External Benefits” refers to the cost of those additional benefits accruing to the public at large or properties located outside the District. In order to isolate the “Special Benefits,” it is necessary to quantify the amount of “General Benefits” associated with the improvements/services.

### **CITY STANDARD**

The District will continue to receive the standard level of service provided to the public at large under City funded and administered programs. These cost and service allocations, reviewed and adjusted annually by the City, are representative of the City’s standard level of service for maintenance and servicing of public facilities and improvements (e.g., medians, open space, street lights, street trees, sidewalks, parks, etc.), including street sweeping and graffiti removal on public property. With or without the proposed assessment District, the area will continue to receive the City’s standard level of services, a “general benefit” that is not funded by assessments.

Consistent with City policy for the public at large, the City will also provide the District with annual contributions from the Gas Tax Fund for median maintenance (28.03¢ per square foot for landscaped median and 4.43¢ per square foot of hardscaped median). These contributions, reviewed and adjusted annually by the City, are considered to be general benefit offsets to the District.

### **EXTERNAL BENEFITS**

Assessment Law prohibits levying assessments to pay for “general benefits” conferred to the public at large or properties located outside the District. Public safety benefits of the improvements may accrue to persons traveling through the improvements (incidental beneficiaries). Based on a review of the spatial limits of the District and the proposed improvements/services, it has been determined that the maintenance and servicing of the improvements does not confer benefit to properties outside District.

To quantify the benefit to persons traveling through the District, a traffic study was completed to isolate the estimated “pass-through” traffic along each segment. Pass-through traffic is traffic that has neither an origin nor destination within the defined area, which provides a reasonable means of quantifying benefits not accrued to property within the District.

Additionally, improvements have been reviewed to determine the potential amount of benefit to Pass-through traffic. Since much of the District budget is for improvements that are a direct benefit to property within the District such as sidewalk spraying, gutter clean up and utility costs, the potential benefit to Pass-through traffic was considered low and was factored into the traffic counts.

It is estimated that as much as 3.85% of the total benefit may accrue to the public at large as incidental beneficiaries passing through the District. The estimated costs associated with these “general benefits” have been quantified and will not be funded by the assessments.

### **SPECIAL BENEFIT**

Parcels within the District receive a special benefit resulting from the maintenance and services and improvement provided with the assessments. Specifically the special benefits are summarized as follows:

- Improved cleanliness and maintenance of sidewalks used to access property in the District.
- Enhanced cleanliness and desirability of the area, including removal of litter and debris from sidewalks and other public facilities for the direct advantage of property in the District.
- Protection and improvement of views, scenery and other permanent public facility resources for property in the District and preservation of public assets maintained by the District.
- Enhanced safety of property in the District and reduced liability risk.
- Improved illumination of property in the District.
- Improved access to property in the District due to cleaner and safer sidewalks and improved lighting.
- Improved nighttime visibility for the local access of emergency vehicles.
- Improved safety and traffic circulation to and from parcels.
- Increased deterrence of crime and aid to police and emergency vehicles.

### **C. ASSESSMENT METHODOLOGY**

To establish the special benefit to the individual lots and parcels within the District a formula that spreads the costs of the maintenance based on the special benefit must be established. At the time of formation, the Improvements were reviewed and a formula was established to apportion the maintenance costs based on benefit.

Due to the nature of the services and improvements, three Zones were established. The assessments are weighted by Zone based on the benefit each Zone receives. In addition to the Zones, three factors, as further described below, are used to calculate each parcel’s assessment.

#### **LINEAR FRONT FOOTAGE FACTOR**

The Linear Front Footage (LFF) is a measure of a parcel’s proportionate share of the LFF of the total LFF length of the public right-of-way for which the District is providing enhanced and increased maintenance, beautification, and other property related services provided by the District.

### **LOT SQUARE FOOTAGE FACTOR**

The Lot Square Footage (LSF) is a measure of a parcel’s proportionate area of ownership or stakeholder interest relative to the total area of the District, which is receiving enhanced and increased maintenance, beautification, and other property related services provided by the District.

### **BUILDING SQUARE FOOTAGE FACTOR**

The Building Square Footage (BSF) is a measure of a parcel’s proportionate contribution to the intensity of use of the public right-of-way. The land use classification for each parcel within the District has been identified and distinguished as follows:

**TABLE 5 – CLASSIFICATION OF PARCELS**

<b>Class</b>	<b>Description</b>
A	Retail space, hotels, motels, visitor related
B	Office and commercial uses
C	Industrial/Manufacturing/ Distribution
D	Institutional (schools, public park, church, tax-exempt)
E	Apartments (20 units or more)
F	Apartments (9-19 units)
Building square footage is not factored into the assessment formula for the following property types:	
G	Apartments (2-8 units)
H	Single family housing units
I	Parking garages

Condominiums exist within an “overlay zone” and are charged \$240 per fully constructed unit (plus the index as described below beginning in FY 2009/2010). Complexes that are under construction are assessed at 50% of the Condominium rate while under construction. Retail spaces located within a condominium project are assessed based on the retail space’s lot size, street frontage, and building square footage. (Condominiums are considered to be under construction until the County Assessor assigns an Assessor’s Parcel Number for the condominium.)

Single family residences are assessed based on the formula accounting for lot size and street frontage, and are capped at \$240 per residence (times the index as described below beginning in FY 2009/2010).

## SAMPLE CALCULATIONS

As described above, assessments have been calculated for each parcel based on the LFF of the property along the improvement/service corridor, the LSF and the BSF for land use classifications A through F.

LFF = Linear Front Footage
LSF = Lot Square Footage
BSF = Building Square Footage

Shown below are calculations for various sample parcels.

- **Commercial Property with 50-foot frontage, 2,400 square feet of building on .10 acres**  
LFF = 50.00 LFF  
LSF= 4,356 LSF  
BSF= 2,400 BSF
- **Residential Property with 32-foot frontage, 1,400 square foot house on .08 acres**  
LFF = 32.00 LFF  
LSF= 3,485 LSF  
BSF= 1,400 BSF (Not assessed based on method of apportionment)

The total assessment for each parcel in the District is based on the calculated LFF, LSF and BSF for the parcel and the applicable unit assessment rate, as shown in the following equation:

$\text{Total Assessment} = \text{Total LFF} \times \text{LFF Assessment Rate} + \text{Total LSF} \times \text{LSF Assessment Rate} + \text{Total BSF (Class A - F)} \times \text{BSF Assessment Rate (Single Family \& Condo subject to Maximum Rate)}$
---

### D. ASSESSMENT RANGE FORMULA

The purpose of establishing an Assessment Range Formula is to provide for reasonable increases and inflationary adjustment to annual assessments without requiring the District to go through the requirements of Proposition 218 in order to get a small increase. This Assessment Range Formula was approved by the property owners at the time the District was formed. If the budget and assessments calculated requires an increase greater than the adjusted Maximum Assessment, then the assessment is considered an increased assessment and would be subject to Proposition 218 balloting.

The maximum authorized assessment established in the Fiscal Year 2004 proceedings are authorized to be indexed (increased or decreased) annually by the factor published in the SDCPI-U not to exceed 5%. In the event that the annual change in SDCPI-U exceeds 5%, a percentage change in excess of 5% can be cumulatively reserved and can be added to the annual change in the SDCPI-U for years in which the SDCPI-U is less than 5%. The annual

change in second half SDCPI-U values, as compiled by the U.S. Bureau of Labor Statistics (see [www.bls.gov](http://www.bls.gov)), for the prior year period was from 257.285 to 261.679 (a 1.71% increase). In accordance with the approved cost-indexing provisions, the maximum authorized assessment rates contained within this Assessment Engineer's Report have been increased by 1.71%. The indexing provisions were allowed to be implemented for the first time in FY 2009/2010.

The Maximum Assessment is adjusted annually and is calculated independent of the District's annual budget and proposed annual assessment. Any proposed annual assessment is not considered an increased assessment, even if the proposed assessment is greater than the assessment applied in the prior fiscal year.



## **SECTION VI. ASSESSMENT DIAGRAM**

---

The parcels within the Little Italy Maintenance Assessment District consist of all lots, parcels depicted within the boundaries of the District. The District diagram reflecting the exterior boundaries of the District and the Zones of benefit is on file with the City Clerk.

FILED IN THE OFFICE OF THE CITY CLERK OF THE CITY OF SAN DIEGO, COUNTY OF SAN DIEGO, CALIFORNIA, THIS \_\_\_\_\_ DAY OF \_\_\_\_\_, 20\_\_.

CITY CLERK \_\_\_\_\_  
RECORDED IN THE OFFICE OF THE CITY CLERK OF THE CITY OF SAN DIEGO, COUNTY OF SAN DIEGO, CALIFORNIA, THIS \_\_\_\_\_ DAY OF \_\_\_\_\_, 20\_\_.

CITY CLERK \_\_\_\_\_  
AN ASSESSMENT WAS CONFIRMED AND LEVIED BY THE CITY COUNCIL OF THE CITY OF SAN DIEGO ON THE LOTS, PIECES AND PARCELS OF LAND ON THIS ASSESSMENT DIAGRAM ON THE \_\_\_\_\_ DAY OF \_\_\_\_\_, 20\_\_ FOR FISCAL YEAR 20\_\_ AND SAID ASSESSMENT DIAGRAM AND THE ASSESSMENT ROLL FOR SAID FISCAL YEAR WERE FILED IN THE OFFICE OF THE COUNTY AUDITOR OF THE COUNTY OF SAN DIEGO ON THE \_\_\_\_\_ DAY OF \_\_\_\_\_, 20\_\_ AND SAID REFERENCE IS HEREBY MADE TO SAID RECORDED ASSESSMENT ROLL FOR THE EXACT AMOUNT OF EACH ASSESSMENT LEVIED AGAINST EACH PARCEL OF LAND.

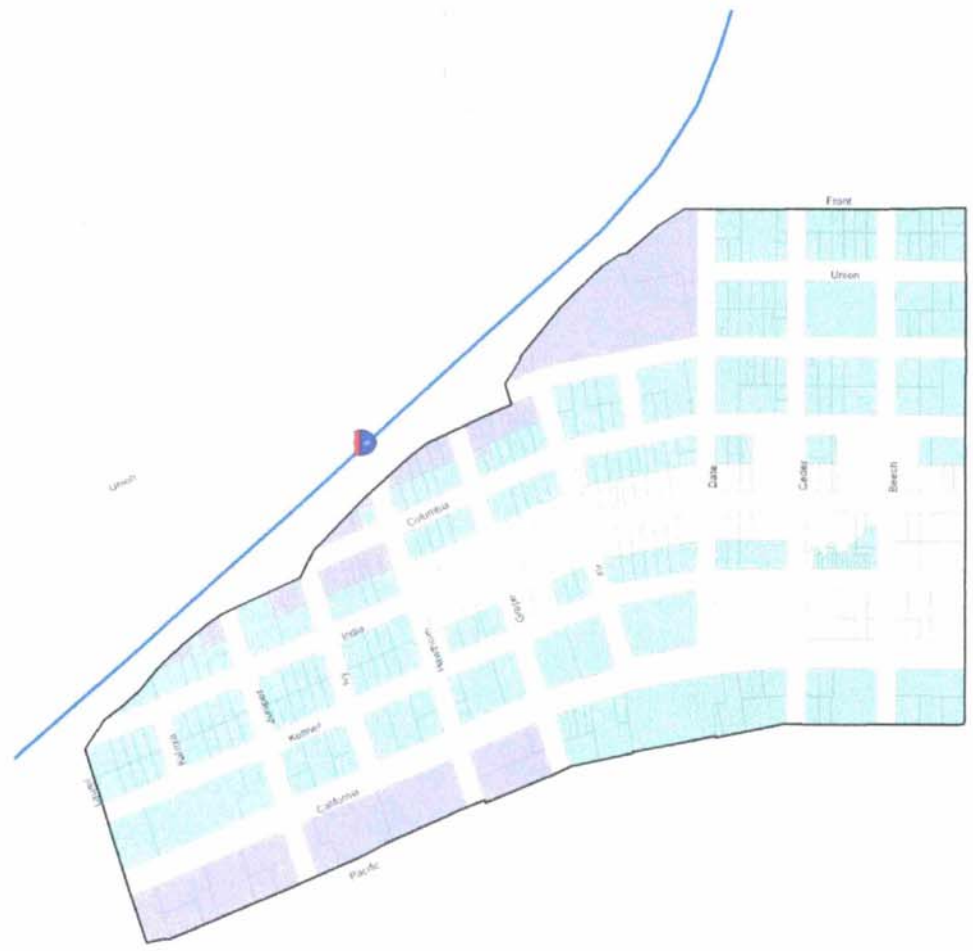
CITY CLERK \_\_\_\_\_  
FILED THIS \_\_\_\_\_ DAY OF \_\_\_\_\_, 20\_\_ AT \_\_\_\_\_ O'CLOCK \_\_\_\_\_ M IN THE OFFICE OF THE COUNTY AUDITOR OF THE COUNTY OF SAN DIEGO, STATE OF CALIFORNIA AT THE REQUEST OF THE CITY OF SAN DIEGO CITY COUNCIL.  
COUNTY AUDITOR, COUNTY OF SAN DIEGO \_\_\_\_\_

NOTE: REFERENCED HEREIN TO THE MAPS AND RECORDS OF THE COUNTY OF SAN DIEGO, CALIFORNIA, FOR THE LOCATION OF ANY PARCELS, LOTS, PIECES AND PARCELS OF LAND, THE CITY OF SAN DIEGO CITY COUNCIL HAS REVIEWED THE RECORDS OF THE COUNTY OF SAN DIEGO, CALIFORNIA, AND HAS DETERMINED THAT THE LOCATION OF ANY PARCELS, LOTS, PIECES AND PARCELS OF LAND, AS SHOWN ON THIS ASSESSMENT DIAGRAM, IS CORRECT AND ACCURATE.



**Legend**

- SDLI District Boundary
- Benefit Zone 1
- Benefit Zone 2
- Benefit Zone 3



**CITY OF SAN DIEGO  
LITTLE ITALY MAINTENANCE ASSESSMENT DISTRICT  
ASSESSMENT DIAGRAM**

## **SECTION VII. ASSESSMENT ROLL**

---

The assessment roll is a listing of the Fiscal Year 2015 Assessment apportioned to each lot or parcel, as shown on the San Diego County last equalized roll of the assessor and reflective of the Assessor's Parcel Map(s) associated with the equalized roll. A listing of parcels proposed to be assessed within this District is shown on the following table.

City of San Diego  
Little Italy  
Maintenance Assessment District  
Assessment Roll FY 2015

Assessor's Parcel Number	Owner Name	Zone	Land Use	No. of Units	Bldg. Sq. Ft.	Lot Sq. Ft.	Lot FF	FY 2015 Assessment
<b>Zone 1</b>								
533-221-06-00	BRUNO INDIA KETTNER L L C	1	21	0	2,906	5,001	50	\$633.54
533-221-07-00	ASSENTI ROBERTO	1	21	0	4,922	5,001	50	\$763.72
533-221-09-00	BRUNO INDIA KETTNER L L C	1	46	0	1,720	10,001	200	\$1,217.28
533-221-13-01	HAWTHORN PLACE L L C	1	21	1	0	0	0	\$252.00
533-221-13-02	GERHARDT ROLLAND TRUST 12-04-13	1	17	0	2,000	0	25	\$188.28
533-221-13-03	DINUNZIO LOURDES TRUST	1	17	0	2,000	0	25	\$188.28
533-221-13-04	ALTADONNA LEONARD&SHERRYL	1	17	1	0	0	0	\$252.00
533-221-13-05	SIU TZE YIN	1	17	1	0	0	0	\$252.00
533-221-13-06	CHASEY CHRISTIAN&JESSICA	1	17	1	0	0	0	\$252.00
533-221-13-07	BOVE EDO&RAMONA F FAMILY TRUST 08-02-12	1	17	1	0	0	0	\$252.00
533-221-13-08	HAWTHORN PLACE L L C	1	21	0	10,000	0	100	\$882.28
533-221-13-09	DOTTER MARY A	1	17	1	0	0	0	\$252.00
533-221-13-10	YAKHOUM FAMILY REVOCABLE LIVING TRUST	1	17	1	0	0	0	\$252.00
533-221-13-11	AGUILAR LEOPOLDO&ELIZABETH	1	17	1	0	0	0	\$252.00
533-221-13-12	DIERCKS FAMILY TRUST 05-04-12	1	17	1	0	0	0	\$252.00
533-221-13-13	DSOUZA GEHAAN F	1	17	1	0	0	0	\$252.00
533-221-13-14	SIRNA GIUSEPPE&MARY M	1	17	1	0	0	0	\$252.00
533-221-13-15	CAPLAN RYAN	1	17	1	0	0	0	\$252.00
533-221-13-16	WAGNER DAVID M	1	17	1	0	0	0	\$252.00
533-221-13-17	DANGELO NICHOLAS M REVOCABLE TRUST 11-10-11	1	17	1	0	0	0	\$252.00
533-221-13-18	KAPPEL PATRICK J	1	17	1	0	0	0	\$252.00
533-221-13-19	BERTELSEN THOMAS W	1	17	1	0	0	0	\$252.00
533-221-13-20	BORBOA ZACHARY	1	17	1	0	0	0	\$252.00
533-221-13-21	VARELA FRANK R	1	17	1	0	0	0	\$252.00
533-221-13-22	MARTINEZ PRISCILLA U	1	17	1	0	0	0	\$252.00
533-221-13-23	HALL RONALD J IRREVOCABLE TRUST 12-12-08	1	17	1	0	0	0	\$252.00
533-221-13-24	LAM FAMILY TRUST 11-23-05	1	17	1	0	0	0	\$252.00
533-221-13-25	MILLER RYAN B	1	17	1	0	0	0	\$252.00
533-221-13-26	MARTIN ANDREW J	1	17	1	0	0	0	\$252.00
533-221-13-27	NAGLE JEREMY	1	17	1	0	0	0	\$252.00
533-221-13-28	TOWNEND ELIZABETH T SEPARATE PROPERTY TRUS	1	17	1	0	0	0	\$252.00
533-221-13-29	FIELD PHYLIS	1	17	1	0	0	0	\$252.00

**City of San Diego  
Little Italy  
Maintenance Assessment District  
Assessment Roll FY 2015**

Assessor's Parcel Number	Owner Name	Zone	Land Use	No. of Units	Bldg. Sq. Ft.	Lot Sq. Ft.	Lot FF	FY 2015 Assessment
533-221-13-30	NEMEC ROBERT M	1	17	1	0	0	0	\$252.00
533-221-13-31	TIBALDI LORENZO	1	17	1	0	0	0	\$252.00
533-221-13-32	CESARE JEFFREY&KAREN M	1	17	1	0	0	0	\$252.00
533-221-13-33	TARANTINO COSIMO&ROSARIA	1	17	1	0	0	0	\$252.00
533-221-13-34	RINCON DANIELLE M	1	17	1	0	0	0	\$252.00
533-221-13-35	THAI JIMMY&LILY FAMILY TRUST 01-25-02	1	17	1	0	0	0	\$252.00
533-221-13-36	ZERBST REBECCA L LIVING TRUST 01-28-14	1	17	1	0	0	0	\$252.00
533-221-13-37	SCHULMANN LILIAN	1	17	1	0	0	0	\$252.00
533-222-01-00	BRUNETTO STEFANO&RENATA LIVING TRUST 08-28-ε	1	35	0	6,500	10,001	200	\$1,548.00
533-222-02-00	FRANKS DAUGHTERS L L C	1	14	0	0	10,001	100	\$891.72
533-223-03-00	WOODWARD ASSOCIATES INC PENSION TRUST	1	21	8	0	5,001	50	\$2,016.00
533-223-06-00	GIOLZETTI FAMILY EXEMPTION 1987 TRUST 11-12-87	1	21	0	4,950	5,001	150	\$1,002.10
533-223-12-00	BOEHM WILLIAM R TR	1	21	0	11,000	10,002	100	\$1,518.42
533-223-14-00	NEGLIA A&M LIVING TRUST 05-15-89	1	21	0	9,800	10,002	200	\$1,761.16
533-224-01-00	STEINER AMERICAN CORP	1	21	0	10,708	10,000	300	\$1,877.10
533-224-02-00	AMERICAN LINEN SUPPLY CO	1	39	0	30,000	30,056	300	\$4,113.92
533-224-07-00	J M A N AT THE Q L P	1	21	0	24,900	5,001	150	\$1,873.76
533-232-10-00	PECORARO FAMILY LIVING TRUST 10-07-92	1	13	1	0	4,892	50	\$252.00
533-232-11-00	BRUNETTO FAMILY TRUST 08-30-01	1	21	0	875	4,892	50	\$495.24
533-232-12-00	TARANTINO CARMELA FAMILY TRUST	1	14	0	0	4,892	50	\$438.74
533-232-13-00	ZOLEZZI JACK TRUST 10-28-98	1	13	0	0	4,892	50	\$438.74
533-232-17-00	LA PENSIONE PARTNERS III	1	26	0	25,767	8,233	200	\$2,676.30
533-232-18-00	DANIELS H G CO	1	21	0	7,468	13,000	240	\$1,901.60
533-233-01-00	GIOLZETTI EXEMPTION TRUST 11-12-87	1	21	0	3,952	6,229	155	\$1,029.92
533-233-02-00	DEPHILIPPIS RICHARD TRUST 01-28-04	1	31	0	0	4,892	50	\$438.74
533-233-03-00	ALDIBS JEAN C	1	21	0	2,000	2,444	25	\$348.38
533-233-04-00	DEPHILIPPIS RICHARD TRUST 01-28-04	1	31	0	1,400	2,446	25	\$309.78
533-233-05-00	DEPHILIPPIS RICHARD TRUST 01-28-04	1	35	0	1,241	4,892	50	\$518.88
533-233-06-00	FILIPPI JEFFREY J&MARTHA E LIVING TRUST 09-06-1'	1	21	0	4,600	4,892	50	\$735.78
533-233-07-00	ULMAN FLORENCE D REVOCABLE TRUST 06-19-97	1	43	0	5,000	4,892	50	\$761.60
533-233-08-00	BATTAGLIA GAETANO W&MARIA TRUST A 12-10-75	1	21	0	2,600	4,892	50	\$606.64
533-233-09-00	H G FENTON DEVELOPMENT CO L L C	1	21	0	12,909	11,151	205	\$1,833.06
533-233-20-00	GIOLZETTI FAMILY SURVIVORS 1987 TRUST 11-12-87	1	13	0	0	4,055	140	\$596.84
533-312-03-00	CAMDEN U S A INC	1	21	0	192,000	53,579	675	\$14,426.42

**City of San Diego  
Little Italy  
Maintenance Assessment District  
Assessment Roll FY 2015**

Assessor's Parcel Number	Owner Name	Zone	Land Use	No. of Units	Bldg. Sq. Ft.	Lot Sq. Ft.	Lot FF	FY 2015 Assessment
533-313-06-00	DORFMAN PHYLLIS REVOCABLE FAMILY TRUST 03-1:	1	21	0	1,970	5,001	50	\$573.10
533-313-07-00	1654 INDIA STREET INVESTORS L L C	1	21	0	4,500	5,001	50	\$736.46
533-313-08-00	KLEINE ITALY L L C	1	21	0	10,000	5,001	150	\$1,328.18
533-313-09-01	COHN D&L FAMILY TRUST 10-28-99	1	21	0	1,760	1,760	94	\$451.32
533-313-09-02	SARKO SUZEN FAMILY TRUST 11-19-98	1	21	0	1,265	1,265	35	\$247.34
533-313-09-03	ZATT TRUST 08-05-03	1	21	0	736	655	30	\$161.40
533-313-09-04	BECHTOLD JANEEN E	1	17	1	0	0	0	\$252.00
533-313-09-05	RICHARDS MACKENZIE&OLERIO BRITTANY	1	17	1	0	0	0	\$252.00
533-313-09-06	LUTZ JEREMY M	1	17	1	0	0	0	\$252.00
533-313-09-07	BIKADI BRAD&KRISTEN	1	17	1	0	0	0	\$252.00
533-313-09-08	GROH JEFFREY T	1	17	1	0	0	0	\$252.00
533-313-09-09	DECAMBRE MARVALYN E TR	1	17	1	0	0	0	\$252.00
533-313-09-10	SARKO SUZEN FAMILY TRUST	1	17	1	0	0	0	\$252.00
533-313-09-11	JOHNSON RICHARD D&CAROL ANN	1	17	1	0	0	0	\$252.00
533-313-09-12	HANSON DAVID	1	17	1	0	0	0	\$252.00
533-313-09-13	GOLDSMITH JAN I&CHRISTINE K	1	17	1	0	0	0	\$252.00
533-313-09-14	JOHNSON TYLER D	1	17	1	0	0	0	\$252.00
533-313-09-15	GREENBAUM FAMILY TRUST 02-08-12	1	17	1	0	0	0	\$252.00
533-313-09-16	PRENTICE ADRIAN J&ELISSA K	1	17	1	0	0	0	\$252.00
533-313-09-17	POHL LAWRENCE S	1	17	1	0	0	0	\$252.00
533-313-09-18	SMITH ERNESTINE FAMILY TRUST 11-07-91	1	17	1	0	0	0	\$252.00
533-313-09-19	ANSELM BRUCE M&JANET M	1	17	1	0	0	0	\$252.00
533-313-09-20	CRISAFULLI PATRICIA A	1	17	1	0	0	0	\$252.00
533-313-09-21	BOTT CHRISTOPHER D	1	17	1	0	0	0	\$252.00
533-313-09-22	SAGER FAMILY TRUST 01-04-97	1	17	1	0	0	0	\$252.00
533-313-09-23	PERRY LEONARD A&LINDSEY A	1	17	1	0	0	0	\$252.00
533-313-09-24	BACANI LIVING TRUST 08-15-03	1	17	1	0	0	0	\$252.00
533-313-09-25	JAMIESON TRUST 12-10-04	1	17	1	0	0	0	\$252.00
533-313-09-26	RICHMAN MATTHEW A	1	17	1	0	0	0	\$252.00
533-313-09-27	JOY AMY C	1	17	1	0	0	0	\$252.00
533-313-09-28	SOMMERVILLE JAMES R&AMY K	1	17	1	0	0	0	\$252.00
533-313-09-29	LEE JACK	1	17	1	0	0	0	\$252.00
533-313-09-30	GARWOOD ERIC&DIANNA	1	17	1	0	0	0	\$252.00
533-313-09-31	SOUTHGATE MARIE D LIVING TRUST 11-03-03	1	17	1	0	0	0	\$252.00

**City of San Diego  
Little Italy  
Maintenance Assessment District  
Assessment Roll FY 2015**

Assessor's Parcel Number	Owner Name	Zone	Land Use	No. of Units	Bldg. Sq. Ft.	Lot Sq. Ft.	Lot FF	FY 2015 Assessment
533-313-09-32	SOUTHGATE MARIE D LIVING TRUST 11-03-03	1	17	1	0	0	0	\$252.00
533-313-09-33	GAYLORD THOMAS REVOCABLE TRUST 02-04-04	1	17	1	0	0	0	\$252.00
533-313-09-34	DAVIDIAN FAMILY TRUST 12-04-03	1	17	1	0	0	0	\$252.00
533-313-09-35	LEE JACK	1	17	1	0	0	0	\$252.00
533-313-09-36	LUSCOMB BRIAN A SEPARATE PROPERTY TRUST 02-	1	17	1	0	0	0	\$252.00
533-313-09-37	HOOVER RICK L&ANN M	1	17	1	0	0	0	\$252.00
533-313-09-38	HALEY ROSS W TRUST 10-06-98	1	17	1	0	0	0	\$252.00
533-313-09-39	ABBIE DWAYNE T	1	17	1	0	0	0	\$252.00
533-313-09-40	CEPEDA MANUELA R&ROBIN L D	1	17	1	0	0	0	\$252.00
533-313-09-41	WILLIFORD SUZANNE G	1	17	1	0	0	0	\$252.00
533-313-09-42	SMITH ERNESTINE FAMILY TRUST 11-07-91	1	17	1	0	0	0	\$252.00
533-313-09-43	BROWN RICHARD H	1	17	1	0	0	0	\$252.00
533-313-09-44	HANSEN FAMILY TRUST 06-24-91	1	17	1	0	0	0	\$252.00
533-313-09-45	CARR ROBERT D&SMITH CATHERINE	1	17	1	0	0	0	\$252.00
533-322-04-00	COUNTY OF SAN DIEGO	1	0	0	0	5,001	50	\$445.88
533-322-05-00	COUNTY OF SAN DIEGO	1	0	0	0	15,002	250	\$1,574.18
533-322-06-00	COUNTY OF SAN DIEGO	1	0	0	0	14,998	75	\$1,159.92
533-322-07-00	COUNTY OF SAN DIEGO	1	0	0	0	8,750	50	\$691.48
533-322-08-00	SAN DIEGO METROPOLITAN TRANSIT DEVELOPMEN'	1	0	0	0	7,500	50	\$609.60
533-322-09-00	COUNTY OF SAN DIEGO	1	0	0	0	5,001	150	\$1,160.90
533-322-10-00	COUNTY OF SAN DIEGO	1	0	0	0	3,751	75	\$423.14
533-324-14-00	GLENBOROUGH WESTASH L L C	1	22	0	253,000	20,038	300	\$14,160.94
533-324-15-00	ALLEGRO TOWERS L P	1	21	0	313,833	30,057	500	\$18,233.48
533-324-16-00	J Q A INVESTMENTS L P	1	21	0	150	10,002	200	\$1,138.04
533-325-04-00	BECHTER CAROLE (TRUST 07-19-84) TR	1	22	0	106,354	26,250	325	\$7,576.74
533-325-08-00	ARIEL SUITES L P	1	21	0	182,696	26,136	325	\$11,511.12
533-327-01-00	SEGAL WENDY	1	21	1	0	2,091	95	\$252.00
533-327-19-00	SMITH ARMISTEAD B III TR	1	21	0	5,000	2,483	100	\$656.84
533-327-20-00	RED DOG INK L L C	1	21	0	9,211	3,528	41	\$922.88
533-327-21-00	LITTLE ITALY FAMILY HOUSING PARTNERSHIP <LF> C	1	15	0	46,270	27,007	350	\$4,909.58
533-331-01-00	BURROUGHS DISCLAIMER 2005 TRUST 05-26-06	1	21	0	2,850	5,001	150	\$866.50
533-331-02-00	UNITED MEXICAN STATES GOVERNMENT OF THE	1	21	0	9,110	5,001	50	\$881.74
533-331-03-00	UNITED MEXICAN STATES GOVERNMENT OF THE	1	31	0	0	2,500	25	\$222.90
533-331-13-01	ROSSI MARINA	1	21	0	2,100	489	8	\$186.56

**City of San Diego  
Little Italy  
Maintenance Assessment District  
Assessment Roll FY 2015**

Assessor's Parcel Number	Owner Name	Zone	Land Use	No. of Units	Bldg. Sq. Ft.	Lot Sq. Ft.	Lot FF	FY 2015 Assessment
533-331-13-02	DAMERON ROBERT A&TINA M	1	21	0	1,800	489	8	\$167.18
533-331-13-03	DESIDERIO MIWAKO	1	21	0	1,800	489	8	\$167.18
533-331-13-04	MEYERSON FAMILY TRUST 12-15-99	1	21	0	1,800	489	8	\$167.18
533-331-13-05	HARMER S WESTON&VICTORIA R	1	21	0	1,800	489	8	\$167.18
533-331-13-06	CABRERA MARIA D FAMILY LIVING TRUST	1	21	0	1,800	489	8	\$167.18
533-331-13-07	SCALZO ELIZABETH R	1	17	1	0	0	0	\$252.00
533-331-13-08	MACINA ALAN K&PIETANZA ELIZABETH C	1	17	1	0	0	0	\$252.00
533-331-13-09	WOHEAD WILLIAM	1	17	1	0	0	0	\$252.00
533-331-13-10	HALL FAMILY TRUST 04-21-05	1	17	1	0	0	0	\$252.00
533-331-13-11	UNDERWOOD FAMILY TRUST 08-31-06	1	17	1	0	0	0	\$252.00
533-331-13-12	RAMOS BRETT A	1	17	1	0	0	0	\$252.00
533-331-13-13	MCCALLUM TINA K	1	17	1	0	0	0	\$252.00
533-331-13-14	DECOTEAU JASON M	1	17	1	0	0	0	\$252.00
533-331-13-15	ROVICK LAURA	1	17	1	0	0	0	\$252.00
533-331-13-16	SCHWARTZER DANIEL&CATHERINE FAMILY TRUST 0:	1	17	1	0	0	0	\$252.00
533-331-13-17	SHEA BEVERLY	1	17	1	0	0	0	\$252.00
533-331-13-18	MAGNUSSEN FAMILY TRUST 10-03-12	1	17	1	0	0	0	\$252.00
533-331-13-19	MARTINEZ JOSE H	1	17	1	0	0	0	\$252.00
533-331-13-20	OBENCHAIN JEAN A 1993 TRUST	1	21	0	2,100	489	8	\$186.56
533-331-13-21	FORDEN FAMILY TRUST 03-16-92	1	17	1	0	0	0	\$252.00
533-331-13-22	SCHWAB SALLY	1	17	1	0	0	0	\$252.00
533-331-13-23	DREW MENDY-SUE L	1	17	1	0	0	0	\$252.00
533-331-13-24	HILLEBRECHT THOMAS P	1	17	1	0	0	0	\$252.00
533-331-13-25	GAINES BRADLEY A&AURAE	1	17	1	0	0	0	\$252.00
533-331-13-26	WESTERLUND DAVID G&BETHA	1	17	1	0	0	0	\$252.00
533-331-13-27	HOESSEL HAYES E&PERLA S	1	17	1	0	0	0	\$252.00
533-331-13-28	WILLIAMS ROBERT C	1	17	1	0	0	0	\$252.00
533-331-13-29	JORDAN JOHN D	1	17	1	0	0	0	\$252.00
533-331-13-30	SHARP WILLIAM R&SHERRI L TRS	1	17	1	0	0	0	\$252.00
533-331-13-31	HOOD MARK&COONEY SHARON	1	17	1	0	0	0	\$252.00
533-331-13-32	MALEK R DEBRA	1	17	1	0	0	0	\$252.00
533-331-13-33	SPARTA FAMILY TRUST 06-15-05	1	17	1	0	0	0	\$252.00
533-331-13-34	GARDNER GARRETT G	1	17	1	0	0	0	\$252.00
533-331-13-35	MEARS FAMILY TRUST 08-22-13	1	17	1	0	0	0	\$252.00



City of San Diego  
Little Italy  
Maintenance Assessment District  
Assessment Roll FY 2015

Assessor's Parcel Number	Owner Name	Zone	Land Use	No. of Units	Bldg. Sq. Ft.	Lot Sq. Ft.	Lot FF	FY 2015 Assessment
533-331-13-36	ROHRLICK FAMILY TRUST 07-03-04	1	17	1	0	0	0	\$252.00
533-331-13-37	PROCSAL STEPHEN S&MARCELLA L	1	17	1	0	0	0	\$252.00
533-331-13-38	CASTELLANO MICHELLE M LIVING TRUST 04-01-09	1	17	1	0	0	0	\$252.00
533-331-13-39	CORADINO CHARLES&NOREEN REVOCABLE TRUST	1	17	1	0	0	0	\$252.00
533-331-13-40	CASTROVINCI MICHAEL J	1	17	1	0	0	0	\$252.00
533-331-13-41	HALUCK WILLIAM L&CATHERINE K	1	17	1	0	0	0	\$252.00
533-331-13-42	FOSTER DEVON	1	17	1	0	0	0	\$252.00
533-331-13-43	LILES JOSEPH T	1	17	1	0	0	0	\$252.00
533-331-13-44	MACLEOD ANALIA REVOCABLE TRUST 11-07-06	1	17	1	0	0	0	\$252.00
533-331-13-45	MCKENNA MICHAEL P	1	17	1	0	0	0	\$252.00
533-331-13-46	AL-NASSER FAROUK A&JOAN T	1	17	1	0	0	0	\$252.00
533-331-13-47	HAVLIK JOHN R	1	17	1	0	0	0	\$252.00
533-331-13-48	CASKEY TIFFANY	1	17	1	0	0	0	\$252.00
533-331-13-49	NELSON SUSAN A	1	17	1	0	0	0	\$252.00
533-331-13-50	KELLER LINDA M	1	17	1	0	0	0	\$252.00
533-331-13-51	KEILLER EDWARD&JERI TRUST 01-10-14	1	17	1	0	0	0	\$252.00
533-331-13-52	SHORES CHRISTY	1	17	1	0	0	0	\$252.00
533-331-13-53	FREMO DAVID C	1	17	1	0	0	0	\$252.00
533-331-13-54	HABER CLARA FAMILY TRUST 02-06-06	1	17	1	0	0	0	\$252.00
533-331-13-55	KEATING TERENCE J&JANET B	1	17	1	0	0	0	\$252.00
533-331-13-56	WONG FAMILY TRUST 11-21-95	1	17	1	0	0	0	\$252.00
533-331-13-57	GIANGIULIO BEN TR	1	17	1	0	0	0	\$252.00
533-331-13-58	DORFMAN PHYLLIS REVOCABLE FAMILY TRUST 03-1:	1	17	1	0	0	0	\$252.00
533-331-13-59	BASILE MICHELE M 2012 TRUST 08-03-12	1	17	1	0	0	0	\$252.00
533-331-13-60	LOPEZ LAURAR	1	17	1	0	0	0	\$252.00
533-331-13-61	COOK NATALIE C	1	17	1	0	0	0	\$252.00
533-331-13-62	TRUMBORE FAMILY TRUST 11-13-09	1	17	1	0	0	0	\$252.00
533-331-13-63	SCHNEIDER MICKI	1	17	1	0	0	0	\$252.00
533-331-13-64	PEARSON DANIEL L&STACIE N	1	17	1	0	0	0	\$252.00
533-331-13-65	BUNDY RICHARD&SELKIRK JULIE	1	17	1	0	0	0	\$252.00
533-331-13-66	BLITZ EDWARD&SUE FAMILY TRUST 09-27-90	1	17	1	0	0	0	\$252.00
533-331-13-67	BAKER BRANDON&ANNA	1	17	1	0	0	0	\$252.00
533-331-13-68	GOVEA LYNN	1	17	1	0	0	0	\$252.00
533-331-13-69	FLANAGAN DAVID F TRUST 08-21-04	1	17	1	0	0	0	\$252.00

**City of San Diego  
Little Italy  
Maintenance Assessment District  
Assessment Roll FY 2015**

Assessor's Parcel Number	Owner Name	Zone	Land Use	No. of Units	Bldg. Sq. Ft.	Lot Sq. Ft.	Lot FF	FY 2015 Assessment
533-331-13-70	STIRPE RONALD J&LUCINDAM	1	17	1	0	0	0	\$252.00
533-331-13-71	HNATEK JOHN R	1	17	1	0	0	0	\$252.00
533-331-13-72	SWANSON GREGORY R	1	17	1	0	0	0	\$252.00
533-334-11-00	MCS ORCHARD PLAZA L L C	1	22	0	95,060	19,994	400	\$6,804.02
533-334-12-01	INDIA ONE INVESTMENTS L L C	1	21	0	913	224	3	\$80.72
533-334-12-02	INDIA ONE INVESTMENTS L L C	1	21	0	1,122	224	3	\$94.22
533-334-12-03	INDIA ONE INVESTMENTS L L C	1	21	0	1,224	224	3	\$100.80
533-334-12-04	INDIA ONE INVESTMENTS L L C	1	21	0	1,987	224	3	\$150.08
533-334-12-05	INDIA ONE INVESTMENTS L L C	1	21	0	1,181	224	3	\$98.02
533-334-12-06	KNOWLES DANIELLE C	1	17	1	0	0	0	\$252.00
533-334-12-07	PORTWOOD KATHERINE M	1	17	1	0	0	0	\$252.00
533-334-12-08	HORAK GREGORY S	1	17	1	0	0	0	\$252.00
533-334-12-09	OHANIAN DAVID J	1	17	1	0	0	0	\$252.00
533-334-12-10	A C D REVOCABLE TRUST 11-17-04	1	17	1	0	0	0	\$252.00
533-334-12-11	MAHNKE ANNABEL	1	17	1	0	0	0	\$252.00
533-334-12-12	MOLINARI PETER&PHYLLIS	1	17	1	0	0	0	\$252.00
533-334-12-13	BODNER MYRNA F	1	17	1	0	0	0	\$252.00
533-334-12-14	DENISON DANIELE	1	17	1	0	0	0	\$252.00
533-334-12-15	FLIPSE BRAD R	1	17	1	0	0	0	\$252.00
533-334-12-16	RUSSO PATRICK J&BROOKE M	1	17	1	0	0	0	\$252.00
533-334-12-17	GOLDSTEIN ANDREA N	1	17	1	0	0	0	\$252.00
533-334-12-18	WONG CHESTER A&ROSE D	1	17	1	0	0	0	\$252.00
533-334-12-19	ZWISLER RAYMOND	1	17	1	0	0	0	\$252.00
533-334-12-20	SAXONY VILLAGE PARTNERSHIP	1	17	1	0	0	0	\$252.00
533-334-12-21	MEROLA PETER	1	17	1	0	0	0	\$252.00
533-334-12-22	RAMIREZ FANNY	1	17	1	0	0	0	\$252.00
533-334-12-23	TOWNER CHRISTIAN J	1	17	1	0	0	0	\$252.00
533-334-12-24	LARIOS FREMA L FAMILY REVOCABLE TRUST 10-15-9	1	17	1	0	0	0	\$252.00
533-334-12-25	SABA MARWAN&HANAN	1	17	1	0	0	0	\$252.00
533-334-12-26	GUTHRIE TRAVIS T	1	17	1	0	0	0	\$252.00
533-334-12-27	ROCKING CHAIR L L C	1	17	1	0	0	0	\$252.00
533-334-12-28	MATANI AJAY&POORVI	1	17	1	0	0	0	\$252.00
533-334-12-29	BETZ JAMES E JR	1	17	1	0	0	0	\$252.00
533-334-12-30	JEPSON SUZANNE G	1	17	1	0	0	0	\$252.00

City of San Diego  
Little Italy  
Maintenance Assessment District  
Assessment Roll FY 2015

Assessor's Parcel Number	Owner Name	Zone	Land Use	No. of Units	Bldg. Sq. Ft.	Lot Sq. Ft.	Lot FF	FY 2015 Assessment
533-334-12-31	GUMUSGERDAN TANIA M	1	17	1	0	0	0	\$252.00
533-334-12-32	SYBRANDY 03 L L C	1	17	1	0	0	0	\$252.00
533-334-12-33	MVM HOLDINGS L L C	1	17	1	0	0	0	\$252.00
533-334-12-34	BURKART KARLTON	1	17	1	0	0	0	\$252.00
533-334-12-35	DISTEFANO ADELE LIVING TRUST 05-21-07	1	17	1	0	0	0	\$252.00
533-334-12-36	CONOVER DAVID&MEGAN	1	17	1	0	0	0	\$252.00
533-334-12-37	DURLING MICHAEL G	1	17	1	0	0	0	\$252.00
533-334-12-38	BERKELEY NATHAN R	1	17	1	0	0	0	\$252.00
533-334-12-39	REISS SAUL&EASTMAN CAROL	1	17	1	0	0	0	\$252.00
533-334-12-40	WOODBURY ROBERT JR	1	17	1	0	0	0	\$252.00
533-334-12-41	SAJFERT DRAGAN	1	17	1	0	0	0	\$252.00
533-334-12-42	VILLAR-VOUKELATOS 1999 TRUST 09-13-99	1	17	1	0	0	0	\$252.00
533-334-12-43	PHAN VICTOR	1	17	1	0	0	0	\$252.00
533-334-12-44	SEDIGHI TRUST 02-10-11	1	17	1	0	0	0	\$252.00
533-334-12-45	CAMANTIGUE SHAUN C	1	17	1	0	0	0	\$252.00
533-334-12-46	MOSTRONG LARI L	1	17	1	0	0	0	\$252.00
533-334-12-47	ODONNELL MARY P	1	17	1	0	0	0	\$252.00
533-334-12-48	FICEK MARY A	1	17	1	0	0	0	\$252.00
533-334-12-49	TADDEO CAROL	1	17	1	0	0	0	\$252.00
533-334-12-50	FORTUNE REBECCA J	1	17	1	0	0	0	\$252.00
533-334-12-51	ODGERS DAVID	1	17	1	0	0	0	\$252.00
533-334-12-52	PAVIA FAMILY TRUST 05-08-97	1	17	1	0	0	0	\$252.00
533-334-12-53	DAWSON CARLA C	1	17	1	0	0	0	\$252.00
533-334-12-54	KORJANAGHI F SHAHLA H	1	17	1	0	0	0	\$252.00
533-334-12-55	BEIRNE-BECERRA FAMILY TRUST 03-23-10	1	17	1	0	0	0	\$252.00
533-334-12-56	KOLB JOHN E&RUTH C	1	17	1	0	0	0	\$252.00
533-334-12-57	MAHONEY KEVIN&SALUSKY ANNA R	1	17	1	0	0	0	\$252.00
533-334-12-58	WATERS RICHARD&BEVERLY FAMILY TRUST 08-14-07	1	17	1	0	0	0	\$252.00
533-334-12-59	FOX FAMILY TRUST 05-18-09	1	17	1	0	0	0	\$252.00
533-334-12-60	SHERMAN MARTINA M I	1	17	1	0	0	0	\$252.00
533-334-12-61	FLESCH JOHN A	1	17	1	0	0	0	\$252.00
533-334-12-62	JUNG NGET ANE	1	17	1	0	0	0	\$252.00
533-334-12-63	WHITE WILLIAM C&CARLA	1	17	1	0	0	0	\$252.00
533-334-12-64	BURKART WESLEY R	1	17	1	0	0	0	\$252.00

City of San Diego  
Little Italy  
Maintenance Assessment District  
Assessment Roll FY 2015

Assessor's Parcel Number	Owner Name	Zone	Land Use	No. of Units	Bldg. Sq. Ft.	Lot Sq. Ft.	Lot FF	FY 2015 Assessment
533-334-12-65	DESIMONE STEPHEN D	1	17	1	0	0	0	\$252.00
533-334-12-66	J F W TRUST 10-16-12	1	17	1	0	0	0	\$252.00
533-334-12-67	SMORADA LYNN M TRUST 10-21-03	1	17	1	0	0	0	\$252.00
533-334-12-68	RAHMAN HABIB&TRAN LILIAN	1	17	1	0	0	0	\$252.00
533-334-12-69	BUCHANAN NICHOLAS C&HOLLWAY LUCILLE	1	17	1	0	0	0	\$252.00
533-334-12-70	ALCANTARA KRISTEN A	1	17	1	0	0	0	\$252.00
533-334-12-71	IGUACU L L C	1	17	1	0	0	0	\$252.00
533-334-12-72	LAUPOLA JEFFREY	1	17	1	0	0	0	\$252.00
533-334-12-73	CHRISTIAN CHARLES B	1	17	1	0	0	0	\$252.00
533-334-12-74	LANE MICHAEL J	1	17	1	0	0	0	\$252.00
533-334-12-75	ESCOBEDO IRVING	1	17	1	0	0	0	\$252.00
533-334-12-76	FORK BRYAN D	1	17	1	0	0	0	\$252.00
533-334-12-77	HUBER MICHAEL J&LORRAINE A	1	17	1	0	0	0	\$252.00
533-334-12-78	MONTES LORENA	1	17	1	0	0	0	\$252.00
533-334-12-79	SHADOWHAWK AVIATION INC	1	17	1	0	0	0	\$252.00
533-334-12-80	DAVY FAMILY TRUST 11-06-01	1	17	1	0	0	0	\$252.00
533-334-12-81	ANTHONY DEREK	1	17	1	0	0	0	\$252.00
533-334-12-82	BERKUS DANIEL B	1	17	1	0	0	0	\$252.00
533-334-12-83	CHOU CHYUAN&WANG TZE-FANG	1	17	1	0	0	0	\$252.00
533-334-12-84	J F W TRUST 10-16-12	1	17	1	0	0	0	\$252.00
533-334-12-85	BREAULT JOSH	1	17	1	0	0	0	\$252.00
533-334-12-86	OLAES EMIROSE FAMILY 2009 TRUST 01-12-09	1	17	1	0	0	0	\$252.00
533-334-12-87	GODFROY CHRISTOPHER M	1	17	1	0	0	0	\$252.00
533-334-12-88	MANDEL MATT	1	17	1	0	0	0	\$252.00
533-334-12-89	UY MIRANDA	1	17	1	0	0	0	\$252.00
533-351-01-00	H G FENTON DEVELOPMENT CO L L C	1	21	0	4,166	5,001	150	\$951.46
533-351-02-00	ZOLEZZI JULIUS&MARIETTA TRUST 09-20-76	1	21	0	3,110	5,001	50	\$646.70
533-351-03-00	LITTLE ITALY S D L L C	1	21	0	4,200	5,001	50	\$717.10
533-351-09-01	IRACI JOHN M&ROSEMARY D	1	17	1	0	0	0	\$252.00
533-351-09-02	SCARPELLI TRUST 06-21-04	1	17	1	0	0	0	\$252.00
533-351-09-03	FIMBRES MARIO D L C&SHANA K TRS	1	17	1	0	0	0	\$252.00
533-351-09-04	WHITE WILLIAM C&CARLA	1	17	1	0	0	0	\$252.00
533-351-09-05	BRENNAN THOMAS R&JEANNE A	1	17	1	0	0	0	\$252.00
533-351-09-06	MOSER FAMILY 2003 TRUST 04-25-03	1	17	1	0	0	0	\$252.00

City of San Diego  
 Little Italy  
 Maintenance Assessment District  
 Assessment Roll FY 2015

Assessor's Parcel Number	Owner Name	Zone	Land Use	No. of Units	Bldg. Sq. Ft.	Lot Sq. Ft.	Lot FF	FY 2015 Assessment
533-351-09-07	FABIANI MARK D	1	17	1	0	0	0	\$252.00
533-351-09-08	KNELL STEVEN	1	17	1	0	0	0	\$252.00
533-351-09-09	BIGGS STELLA	1	17	1	0	0	0	\$252.00
533-351-09-10	MCCOY DAVID D&MARIA	1	17	1	0	0	0	\$252.00
533-351-09-11	PEDDY DANIEL C	1	17	1	0	0	0	\$252.00
533-351-09-12	GLASS CARL	1	17	1	0	0	0	\$252.00
533-351-09-13	MARCUZZO LOUIS J&PATRICIA H	1	17	1	0	0	0	\$252.00
533-351-09-14	BUCK JOHN M&JACKIE L	1	17	1	0	0	0	\$252.00
533-351-09-15	GIAMMATTEO GRAZIA	1	17	1	0	0	0	\$252.00
533-351-09-16	QUINTANILLA STEVEN B	1	17	1	0	0	0	\$252.00
533-351-09-17	GUGLIELMO MARK J 2002 TRUST 08-02-02	1	17	1	0	0	0	\$252.00
533-351-09-18	CHAFFEE ANDREW J	1	17	1	0	0	0	\$252.00
533-351-09-19	DASUNTA REVOCABLE LIVING 1997 TRUST	1	17	1	0	0	0	\$252.00
533-351-09-20	VALATKA JOSEPH A&HELEN H IRREVOCABLE TRUST	1	17	1	0	0	0	\$252.00
533-351-09-21	STALLBAUMER ROSEMARY M	1	17	1	0	0	0	\$252.00
533-351-09-22	WISCHNIA FAMILY TRUST 11-15-04	1	17	1	0	0	0	\$252.00
533-351-09-23	DEICAS ALAN	1	17	1	0	0	0	\$252.00
533-351-09-24	WILSON KATHERINE	1	17	1	0	0	0	\$252.00
533-351-09-25	GOODMAN LINDSAY R	1	17	1	0	0	0	\$252.00
533-351-09-26	PRINCE FAMILY TRUST 05-18-00	1	17	1	0	0	0	\$252.00
533-351-09-27	SCHILLER LINDA S TRUST 01-12-94	1	17	1	0	0	0	\$252.00
533-351-09-28	SIMS PRESTON&AMY TRUST 09-12-03	1	17	1	0	0	0	\$252.00
533-351-09-29	PRETE FAMILY TRUST 07-16-03	1	17	1	0	0	0	\$252.00
533-351-09-30	TASAKA STEPHEN&DIANNE	1	17	1	0	0	0	\$252.00
533-351-09-31	CUNNINGHAM MARTIN&SAMANTHA	1	17	1	0	0	0	\$252.00
533-351-09-32	IOELE PASQUALE S	1	17	1	0	0	0	\$252.00
533-351-09-33	BASTEDO MARK	1	17	1	0	0	0	\$252.00
533-351-09-34	PETRINI CALIFORNIA PROPERTY TRUST 05-06-09	1	17	1	0	0	0	\$252.00
533-351-09-35	CORDERO OLGA M	1	17	1	0	0	0	\$252.00
533-351-09-36	TOMESCU EMIL T&MARIA G	1	17	1	0	0	0	\$252.00
533-351-09-37	MADIGAN LAURIE J	1	17	1	0	0	0	\$252.00
533-351-09-38	DESPENZA FAMILY TRUST 08-04-06	1	17	1	0	0	0	\$252.00
533-351-09-39	BINNING JERAN	1	17	1	0	0	0	\$252.00
533-351-09-40	FALCONE FAMILY TRUST	1	17	1	0	0	0	\$252.00

City of San Diego  
 Little Italy  
 Maintenance Assessment District  
 Assessment Roll FY 2015

Assessor's Parcel Number	Owner Name	Zone	Land Use	No. of Units	Bldg. Sq. Ft.	Lot Sq. Ft.	Lot FF	FY 2015 Assessment
533-351-09-41	AMIR NADER	1	17	1	0	0	0	\$252.00
533-351-09-42	BERG MICHAEL S TRUST 07-22-05	1	17	1	0	0	0	\$252.00
533-351-09-43	ROSCOE PATRICIA L TRUST 08-25-08	1	17	1	0	0	0	\$252.00
533-351-09-44	WILLIAMSON DEBBIE A	1	17	1	0	0	0	\$252.00
533-351-09-45	RIEGER JUSTIN	1	17	1	0	0	0	\$252.00
533-351-09-46	PRETE FAMILY TRUST 07-16-03	1	17	1	0	0	0	\$252.00
533-351-09-47	R A R LIVING 2010 TRUST 06-10-10	1	17	1	0	0	0	\$252.00
533-351-09-48	MERAM FRANK	1	17	1	0	0	0	\$252.00
533-351-09-49	KELLEY LAUREN K 2013 TRUST 07-01-13	1	17	1	0	0	0	\$252.00
533-351-09-50	CAPIZZI JOHN A&PATRICIA A	1	17	1	0	0	0	\$252.00
533-351-09-51	ABATTI ALICE M	1	17	1	0	0	0	\$252.00
533-351-09-52	IOELE FAMILY TRUST 05-03-94	1	17	1	0	0	0	\$252.00
533-351-09-53	CZER LIVING REVOCABLE TRUST 02-19-04	1	17	1	0	0	0	\$252.00
533-351-09-54	HANSCOM ZAC III&PATRICIA R	1	17	1	0	0	0	\$252.00
533-351-09-55	POPE AMY	1	17	1	0	0	0	\$252.00
533-351-09-56	PATERNO FAMILY TRUST 06-19-02	1	17	1	0	0	0	\$252.00
533-351-09-57	MOHR DAVID R&MONICA M	1	17	1	0	0	0	\$252.00
533-351-09-58	CASOLA GIOVANNA	1	17	1	0	0	0	\$252.00
533-351-09-59	HOOK DEREK&BARBARA	1	17	1	0	0	0	\$252.00
533-351-09-60	SENEL ONUR	1	17	1	0	0	0	\$252.00
533-351-09-61	ANDERSON KELLEN G&MARTINA L	1	17	1	0	0	0	\$252.00
533-351-09-62	LEDFOORD THOMAS S	1	17	1	0	0	0	\$252.00
533-351-09-63	ROSCOE PATRICIA L TRUST 08-25-08	1	17	1	0	0	0	\$252.00
533-351-09-64	LOMORI GINA C	1	17	1	0	0	0	\$252.00
533-351-09-65	TROVATO PAUL R	1	17	1	0	0	0	\$252.00
533-351-09-66	SCHWARTZ ANN P TRUST 01-15-13	1	17	1	0	0	0	\$252.00
533-351-09-67	SANFILIPPO JEROME A&DONNA L TRUST 02-22-05	1	17	1	0	0	0	\$252.00
533-351-09-68	MADNI FAMILY TRUST 12-07-90	1	17	1	0	0	0	\$252.00
533-351-09-69	HUTT MARY P	1	17	1	0	0	0	\$252.00
533-351-09-70	SCAGLIONE LYNN	1	17	1	0	0	0	\$252.00
533-351-09-71	SKELLEY LEE&ROSEMARY	1	17	1	0	0	0	\$252.00
533-351-09-72	COMUNALE REVOCABLE TRUST 10-22-13	1	17	1	0	0	0	\$252.00
533-351-09-73	KHAWAM SAMI	1	17	1	0	0	0	\$252.00
533-351-09-74	AINSLIE SANDRA	1	17	1	0	0	0	\$252.00

City of San Diego  
 Little Italy  
 Maintenance Assessment District  
 Assessment Roll FY 2015

Assessor's Parcel Number	Owner Name	Zone	Land Use	No. of Units	Bldg. Sq. Ft.	Lot Sq. Ft.	Lot FF	FY 2015 Assessment
533-351-09-75	F D T REALTY I I L L C	1	17	1	0	0	0	\$252.00
533-351-09-76	BREKKA MICHAEL L&BERTHA M	1	17	1	0	0	0	\$252.00
533-351-09-77	NELSON DIANE	1	17	1	0	0	0	\$252.00
533-351-09-78	STONEKING FAMILY TRUST 03-08-06	1	17	1	0	0	0	\$252.00
533-351-09-79	NICHOL CHRISTIAN J TRUST 10-22-10	1	17	1	0	0	0	\$252.00
533-351-09-80	ALTIERI VITO&SHIRLEY FAMILY TRUST	1	17	1	0	0	0	\$252.00
533-351-09-81	WAISMAN NORBERTO S&CRISTINA	1	17	1	0	0	0	\$252.00
533-351-09-82	PERL FAMILY TRUST 03-19-08	1	17	1	0	0	0	\$252.00
533-351-09-83	DIMACALI DEXTER C&ARLENE B	1	17	1	0	0	0	\$252.00
533-351-09-84	NOBIS DIANE T H REVOCABLE TRUST 11-01-90	1	17	1	0	0	0	\$252.00
533-351-09-85	KENNY GERARD P	1	17	1	0	0	0	\$252.00
533-351-09-86	TOOSKY RAHMATOLLAH F&FARIDEH F	1	17	1	0	0	0	\$252.00
533-351-09-87	PENG SHU MIN	1	17	1	0	0	0	\$252.00
533-351-09-88	ROBERTS FAMILY TRUST 03-14-07	1	17	1	0	0	0	\$252.00
533-351-09-89	L T Z PROPERTIES L L C	1	21	0	5,659	7,385	127	\$1,149.64
533-351-09-90	PORTO SIENA OWNERS ASSN	1	39	0	0	284	3	\$25.70
<b>Zone 1 Subtotals</b>				<b>323</b>	<b>1,461,745</b>	<b>546,222</b>	<b>8,536</b>	<b>\$210,083.36</b>
<b>Zone 2</b>								
533-022-02-00	ONECAP HOLDINGS L L C	2	31	0	100,000	26,249	325	\$4,839.12
533-022-03-00	ALLIED EQUITY L L C	2	21	0	75,329	71,874	390	\$7,758.02
533-022-04-00	ALLIED EQUITY L L C	2	43	0	30,000	21,249	275	\$2,781.60
533-031-02-00	VASSALLO AGATA REVOCABLE TRUST 01-15-10	2	11	1	1,548	5,001	50	\$252.00
533-031-03-00	HILDRETH JAMES K&ELIZABETH L TRUST B 10-28-91	2	14	0	3,852	5,001	50	\$323.42
533-031-04-00	SCHEIN LINA L TRUST	2	11	1	0	5,001	50	\$252.00
533-031-05-00	SCALICE ELIZABETH A	2	43	0	5,000	5,001	150	\$636.22
533-031-06-00	GODDARD PERSONAL TRUST 07-16-97	2	88	0	3,000	5,001	150	\$546.04
533-031-07-00	CRESCI FAMILY TRUST 02-28-91	2	13	0	2,587	5,001	50	\$323.42
533-031-08-00	HILDRETH JAMES K&ELIZABETH L TRUST B 10-28-91	2	14	0	5,364	5,001	50	\$323.42
533-031-09-00	CAMPBELL FAMILY TRUST 06-13-94	2	14	0	9,958	5,001	50	\$323.42
533-031-15-00	WEST LAUREL M A G L L C	2	21	0	10,500	10,000	200	\$1,031.84
533-032-02-00	RUSSELL LLOYD J JR&PARSLEY AME E	2	21	0	3,000	1,440	140	\$338.08
533-032-03-00	KLARMAN HOWARD L TR	2	31	0	3,000	8,300	140	\$671.66
533-033-02-00	KLARMAN HOWARD L TR	2	31	0	0	5,001	50	\$323.42

**City of San Diego  
Little Italy  
Maintenance Assessment District  
Assessment Roll FY 2015**

Assessor's Parcel Number	Owner Name	Zone	Land Use	No. of Units	Bldg. Sq. Ft.	Lot Sq. Ft.	Lot FF	FY 2015 Assessment
533-033-08-00	KLARMAN HOWARD L TR	2	21	0	10,000	13,425	150	\$1,332.92
533-033-11-01	CRESCI FAMILY TRUST 09-26-94	2	21	0	2,500	2,850	50	\$315.82
533-033-11-02	ULMAN FLORENCE D REVOCABLE TRUST 06-19-97	2	21	0	2,500	2,850	50	\$315.82
533-033-13-00	ARNOLD ROBERT B	2	21	0	4,274	13,543	150	\$1,009.82
533-034-01-00	BERGER LILO H TR	2	43	0	4,900	10,001	200	\$873.10
533-034-02-00	MENZIE WILLIAM G TRUST 09-17-08	2	41	0	8,736	5,001	50	\$571.18
533-034-03-00	MENZIE WILLIAM G TRUST 09-17-08	2	11	1	1,464	5,001	50	\$252.00
533-034-04-00	MENZIE WILLIAM G TRUST 09-17-08	2	11	1	1,728	5,001	50	\$252.00
533-034-05-00	MENZIE WILLIAM G TRUST 09-17-08	2	43	0	1,728	5,001	150	\$459.76
533-034-06-00	GIAMMARINO LOUISE TRUST 11-21-11	2	13	0	2,214	5,293	148	\$425.34
533-034-07-00	ADAMO FAMILY TRUST 10-25-97	2	11	1	1,530	4,704	52	\$252.00
533-034-08-00	LEMKE FAMILY TRUST 05-01-91	2	12	0	1,828	5,001	50	\$323.42
533-034-09-00	MENZIE WILLIAM G TRUST 09-17-08	2	11	1	1,303	5,001	50	\$252.00
533-034-10-00	FINTZELBERG NICHOLAS M TRUST 12-23-87	2	43	0	5,000	5,001	50	\$548.88
533-034-11-00	BERGER LILO H TR	2	43	0	9,500	5,001	150	\$839.12
533-112-01-00	CONEJO DEVELOPMENT L L C	2	41	0	4,950	7,501	75	\$625.50
533-112-02-00	CONEJO DEVELOPMENT L L C	2	21	0	6,363	17,498	100	\$1,404.38
533-112-03-00	IVY&KETTNER L L C	2	39	0	3,750	7,501	75	\$654.20
533-112-04-00	IVY&KETTNER L L C	2	21	0	9,100	10,001	200	\$1,144.46
533-112-05-00	CONEJO DEVELOPMENT L L C	2	41	0	1,792	10,001	200	\$784.96
533-113-01-00	BENTON WILLIAM S	2	21	0	4,000	17,500	275	\$1,332.58
533-113-02-00	BENTON WILLIAM S	2	41	0	4,250	17,500	100	\$1,257.94
533-113-03-00	FOGERTY JAMES E 2006 TRUST 11-01-06	2	44	0	3,000	8,500	85	\$634.82
533-113-04-00	LUSCOMB NEALE TRUST 05-20-10	2	21	0	5,000	9,000	190	\$894.86
533-121-01-00	DANUBE LITTLE ITALY L P	2	20	31	8,451	5,001	150	\$665.12
533-121-02-00	DANUBE LITTLE ITALY L P	2	20	0	8,451	5,001	50	\$577.78
533-121-03-00	2241 KETTNER L L C	2	21	0	17,216	5,001	50	\$811.66
533-121-04-00	2241 KETTNER L L C	2	40	0	0	5,001	50	\$323.42
533-121-05-00	PECORARO ONOFRIO F FAMILY TRUST 09-10-08	2	21	0	1,500	5,001	50	\$365.96
533-121-06-00	THE MAX FIRSTENBERG WEINSTOCK FAMILY L L C	2	21	0	7,850	5,001	150	\$633.38
533-121-07-00	THE MAX FIRSTENBERG WEINSTOCK FAMILY L L C	2	31	0	0	5,001	150	\$410.76
533-121-08-00	PECORARO ONOFRIO F FAMILY TRUST 09-10-08	2	11	1	1,293	5,001	50	\$252.00
533-121-09-00	ASARO ANDREW TRUST 02-22-06	2	11	1	1,393	5,001	50	\$252.00
533-121-10-00	WEISSMAN EDWARD&SUZANNE TRUST 08-11-00	2	11	1	1,278	5,001	50	\$252.00



**City of San Diego  
Little Italy  
Maintenance Assessment District  
Assessment Roll FY 2015**

Assessor's Parcel Number	Owner Name	Zone	Land Use	No. of Units	Bldg. Sq. Ft.	Lot Sq. Ft.	Lot FF	FY 2015 Assessment
533-121-11-00	DANUBE LITTLE ITALY L P	2	20	0	16,898	10,001	200	\$1,242.70
533-122-01-00	HAMPTON GROUND LEASE L L C	2	21	0	18,476	30,000	500	\$2,638.88
533-122-02-00	WOSK LEVIN CO L L C	2	21	0	9,216	15,002	250	\$1,473.12
533-123-01-00	SLATER BETTY L	2	21	0	30,000	15,002	250	\$2,159.32
533-123-02-00	SLATER FAMILY SURVIVORS 1985 TRUST 08-08-85	2	31	0	1,698	5,001	50	\$371.58
533-123-03-00	GRECO FRANK L&KATHERINE TRS	2	14	0	5,082	10,001	200	\$734.14
533-124-01-00	BEARDSLEY FAMILY TRUST 12-04-90	2	46	0	1,760	5,001	150	\$460.66
533-124-02-00	BEARDSLEY FAMILY TRUST 12-04-90	2	46	0	3,700	5,001	50	\$428.36
533-124-04-00	BEARDSLEY FAMILY TRUST 12-04-90	2	46	0	4,600	10,001	200	\$864.58
533-124-05-00	RALMAR PRO L L C	2	27	0	989	10,001	200	\$778.72
533-124-06-00	DORFMAN PHYLLIS REVOCABLE FAMILY TRUST 03-11	2	21	0	2,319	5,001	50	\$377.54
533-124-07-00	BRUNO LITTLE ITALY L L C	2	14	0	3,920	5,001	50	\$323.42
533-124-10-00	BEARDSLEY FAMILY TRUST 12-04-90	2	46	0	0	5,001	50	\$323.42
533-124-11-00	BEARDSLEY FAMILY TRUST 12-04-90	2	46	0	5,000	5,001	50	\$465.22
533-124-12-00	STEAMBOAT INVESTMENT COMPANY	2	11	1	0	10,000	200	\$252.00
533-125-03-00	DIESTRO INC	2	26	0	4,148	4,417	133	\$550.28
533-211-05-00	AKHAVAN MAHMOUD S	2	21	0	2,602	17,498	275	\$1,336.36
533-211-07-01	GOEYTES ALICIA	2	17	1	0	0	0	\$252.00
533-211-07-02	PARKER JOHN C	2	17	1	0	0	0	\$252.00
533-211-07-03	ROUNDS JORDAN&RENEE	2	17	1	0	0	0	\$252.00
533-211-07-04	ANDOH BERNARD O K	2	17	1	0	0	0	\$252.00
533-211-07-05	TALL MICHAEL H	2	17	1	0	0	0	\$252.00
533-211-07-06	DELIA FAMILY TRUST 09-05-00	2	17	1	0	0	0	\$252.00
533-211-07-07	ESTEVE FRANCOISE	2	17	1	0	0	0	\$252.00
533-211-07-08	STRANCE ANDREW K	2	17	1	0	0	0	\$252.00
533-211-07-09	MUNDEN ANDREW C	2	17	1	0	0	0	\$252.00
533-211-07-10	POWERS ROBERT J	2	17	1	0	0	0	\$252.00
533-211-07-11	MERLESENA MICHAEL S	2	17	1	0	0	0	\$252.00
533-211-07-12	MIAO YEN PING&MEEI-YUN	2	17	1	0	0	0	\$252.00
533-211-07-13	STROUD-ANDERSEN FAMILY TRUST 08-14-96	2	17	1	0	0	0	\$252.00
533-211-07-14	PIGGOTT ASHLEY A	2	17	1	0	0	0	\$252.00
533-211-07-15	ACKLEY CORISA A	2	17	1	0	0	0	\$252.00
533-211-07-16	STEKEL RICARDO S	2	17	1	0	0	0	\$252.00
533-211-07-17	ELLIOTT JIMMY	2	17	1	0	0	0	\$252.00

**City of San Diego  
Little Italy  
Maintenance Assessment District  
Assessment Roll FY 2015**

Assessor's Parcel Number	Owner Name	Zone	Land Use	No. of Units	Bldg. Sq. Ft.	Lot Sq. Ft.	Lot FF	FY 2015 Assessment
533-211-07-18	KETNER INVESTMENT L L C	2	21	1	0	0	0	\$252.00
533-211-07-19	C R T HOLDINGS L L C	2	21	1	0	0	0	\$252.00
533-211-07-20	MIAO YEN PING&MEEI YUN	2	21	1	0	0	0	\$252.00
533-211-07-21	RUTLEDGE MARY M	2	17	1	0	0	0	\$252.00
533-211-07-22	DAVIES KEVIN J	2	17	1	0	0	0	\$252.00
533-211-07-23	ZIMMER CHRISTOPHER D	2	17	1	0	0	0	\$252.00
533-211-07-24	BARTOLI PETER	2	17	1	0	0	0	\$252.00
533-211-07-25	EPPS WADE A	2	17	1	0	0	0	\$252.00
533-211-07-26	GESUELLE CHRISTAL	2	17	1	0	0	0	\$252.00
533-211-07-27	NICHOLS NANCY 1998 TRUST 08-03-98	2	17	1	0	0	0	\$252.00
533-211-07-28	DANIELS GREGORY J	2	17	1	0	0	0	\$252.00
533-211-07-29	BADEANLOU MAHMOUD	2	17	1	0	0	0	\$252.00
533-211-07-30	FINCH DANIELLE	2	17	1	0	0	0	\$252.00
533-211-07-31	VILLA KENNETH J&DOOLEY SHAWN E	2	17	1	0	0	0	\$252.00
533-211-07-32	CALLISTER MATTHEW Q&JACQUELINE	2	17	1	0	0	0	\$252.00
533-211-07-33	CABRALES RAUL	2	17	1	0	0	0	\$252.00
533-211-07-34	KIRK JOAN M TRUST 12-19-06	2	17	1	0	0	0	\$252.00
533-211-07-35	BLUM ANDREW S&CARRIE A	2	17	1	0	0	0	\$252.00
533-211-07-36	PARADIS NATHAN&KATHLEEN	2	17	1	0	0	0	\$252.00
533-211-07-37	TERELL JOHN C&CLINTON KIM K A	2	17	1	0	0	0	\$252.00
533-211-07-38	VRIEZE HELENA	2	17	1	0	0	0	\$252.00
533-211-07-39	CONCORS ANDREW&SUZANNE	2	17	1	0	0	0	\$252.00
533-211-07-40	MOLASKY ANDREW	2	17	1	0	0	0	\$252.00
533-211-08-00	NICHOLS NANCY 1998 TRUST 08-03-98	2	35	0	2,799	2,787	43	\$319.66
533-212-06-00	BROADSTONE LITTLE ITALY L L C	2	21	0	204,722	57,064	728	\$9,791.46
533-213-02-00	SLAUGHTER STEVEN J	2	13	0	1,857	3,293	0	\$184.22
533-213-03-00	SLAUGHTER STEVEN J	2	11	0	1,000	3,037	0	\$169.90
533-213-04-00	SLAUGHTER STEVEN J	2	11	0	0	3,200	0	\$179.00
533-213-06-00	THOMAS CHEN&ASSOCIATES	2	40	0	973	5,001	25	\$329.18
533-213-16-00	SANFILIPPO REVOCABLE FAMILY TRUST 09-01-00	2	26	0	8,888	13,207	319	\$1,418.18
533-213-18-00	THOMAS CHEN&ASSOCIATES	2	26	0	25,146	27,443	150	\$2,800.06
533-213-19-00	SECOND TUESDAY INVESTORS	2	21	0	3,200	4,099	95	\$456.56
533-221-02-00	BRUNO INDIA KETTNER L L C	2	13	0	2,590	5,001	50	\$323.42
533-221-10-00	BROADMOOR PACIFIC L L C	2	21	0	5,835	10,001	200	\$997.24

**City of San Diego  
Little Italy  
Maintenance Assessment District  
Assessment Roll FY 2015**

Assessor's Parcel Number	Owner Name	Zone	Land Use	No. of Units	Bldg. Sq. Ft.	Lot Sq. Ft.	Lot FF	FY 2015 Assessment
533-221-11-00	KETTNER LITTLE ITALY L L C	2	21	0	6,000	6,986	70	\$622.10
533-221-12-00	KETTNER LITTLE ITALY L L C	2	20	0	0	2,300	30	\$154.86
533-222-07-00	PATEL FAMILY TRUST	2	12	1	0	5,001	50	\$252.00
533-222-08-00	ZOLEZZI JACK TRUST 10-28-98	2	13	0	3,201	5,001	50	\$323.42
533-222-10-01	TPG L L C	2	17	1	0	0	0	\$252.00
533-222-10-02	TPG L L C	2	17	1	0	0	0	\$252.00
533-222-10-03	TPG L L C	2	17	1	0	0	0	\$252.00
533-222-10-04	TPG L L C	2	17	1	0	0	0	\$252.00
533-222-10-05	TPG L L C	2	17	1	0	0	0	\$252.00
533-222-10-06	TPG L L C	2	17	1	0	0	0	\$252.00
533-222-10-07	TPG L L C	2	17	1	0	0	0	\$252.00
533-222-10-08	TPG L L C	2	17	1	0	0	0	\$252.00
533-222-10-09	TPG L L C	2	17	1	0	0	0	\$252.00
533-222-10-10	TPG L L C	2	17	1	0	0	0	\$252.00
533-222-10-11	TPG L L C	2	17	1	0	0	0	\$252.00
533-222-10-12	TPG L L C	2	17	1	0	0	0	\$252.00
533-222-10-13	TPG L L C	2	17	1	0	0	0	\$252.00
533-222-10-14	TPG L L C	2	17	1	0	0	0	\$252.00
533-222-10-15	TPG L L C	2	17	1	0	0	0	\$252.00
533-222-10-16	TPG L L C	2	17	1	0	0	0	\$252.00
533-222-10-17	TPG L L C	2	17	1	0	0	0	\$252.00
533-222-10-18	TPG L L C	2	17	1	0	0	0	\$252.00
533-222-10-19	TPG L L C	2	17	1	0	0	0	\$252.00
533-222-10-20	TPG L L C	2	17	1	0	0	0	\$252.00
533-222-10-21	TPG L L C	2	17	1	0	0	0	\$252.00
533-222-10-22	TPG L L C	2	17	1	0	0	0	\$252.00
533-222-10-23	TPG L L C	2	17	1	0	0	0	\$252.00
533-222-10-24	TPG L L C	2	17	1	0	0	0	\$252.00
533-222-10-25	TPG L L C	2	17	1	0	0	0	\$252.00
533-222-10-26	TPG L L C	2	17	1	0	0	0	\$252.00
533-222-10-27	TPG L L C	2	17	1	0	0	0	\$252.00
533-222-10-28	TPG L L C	2	17	1	0	0	0	\$252.00
533-222-10-29	TPG L L C	2	17	1	0	0	0	\$252.00
533-222-10-30	TPG L L C	2	17	1	0	0	0	\$252.00

City of San Diego  
Little Italy  
Maintenance Assessment District  
Assessment Roll FY 2015

Assessor's Parcel Number	Owner Name	Zone	Land Use	No. of Units	Bldg. Sq. Ft.	Lot Sq. Ft.	Lot FF	FY 2015 Assessment
533-222-10-31	TPG LLC	2	17	1	0	0	0	\$252.00
533-222-10-32	TPG LLC	2	17	1	0	0	0	\$252.00
533-222-10-33	TPG LLC	2	17	1	0	0	0	\$252.00
533-222-10-34	TPG LLC	2	17	1	0	0	0	\$252.00
533-222-10-35	TPG LLC	2	17	1	0	0	0	\$252.00
533-222-10-36	TPG LLC	2	17	1	0	0	0	\$252.00
533-222-10-37	TPG LLC	2	17	1	0	0	0	\$252.00
533-222-10-38	TPG LLC	2	17	1	0	0	0	\$252.00
533-222-10-39	TPG LLC	2	17	1	0	0	0	\$252.00
533-222-10-40	TPG LLC	2	17	1	0	0	0	\$252.00
533-222-10-41	TPG LLC	2	17	1	0	0	0	\$252.00
533-222-10-42	TPG LLC	2	17	1	0	0	0	\$252.00
533-222-10-43	TPG LLC	2	17	1	0	0	0	\$252.00
533-222-10-44	TPG LLC	2	17	1	0	0	0	\$252.00
533-222-10-45	TPG LLC	2	17	1	0	0	0	\$252.00
533-222-10-46	TPG LLC	2	17	1	0	0	0	\$252.00
533-222-10-47	TPG LLC	2	17	1	0	0	0	\$252.00
533-222-10-48	TPG LLC	2	17	1	0	0	0	\$252.00
533-222-10-49	TPG LLC	2	17	1	0	0	0	\$252.00
533-222-10-50	TPG LLC	2	17	1	0	0	0	\$252.00
533-222-10-51	TPG LLC	2	17	1	0	0	0	\$252.00
533-222-10-52	TPG LLC	2	17	1	0	0	0	\$252.00
533-222-10-53	TPG LLC	2	17	1	0	0	0	\$252.00
533-222-10-54	TPG LLC	2	17	1	0	0	0	\$252.00
533-222-10-55	TPG LLC	2	17	1	0	0	0	\$252.00
533-222-10-56	TPG LLC	2	17	1	0	0	0	\$252.00
533-222-10-57	TPG LLC	2	17	1	0	0	0	\$252.00
533-222-10-58	TPG LLC	2	17	1	0	0	0	\$252.00
533-222-10-59	TPG LLC	2	17	1	0	0	0	\$252.00
533-222-10-60	TPG LLC	2	17	1	0	0	0	\$252.00
533-222-10-61	TPG LLC	2	17	1	0	0	0	\$252.00
533-222-10-62	TPG LLC	2	17	1	0	0	0	\$252.00
533-222-10-63	TPG LLC	2	17	1	0	0	0	\$252.00
533-222-10-64	TPG LLC	2	17	1	0	0	0	\$252.00

City of San Diego  
Little Italy  
Maintenance Assessment District  
Assessment Roll FY 2015

Assessor's Parcel Number	Owner Name	Zone	Land Use	No. of Units	Bldg. Sq. Ft.	Lot Sq. Ft.	Lot FF	FY 2015 Assessment
533-222-10-65	TPG LLC	2	17	1	0	0	0	\$252.00
533-222-10-66	TPG LLC	2	17	1	0	0	0	\$252.00
533-222-10-67	TPG LLC	2	17	1	0	0	0	\$252.00
533-222-10-68	TPG LLC	2	17	1	0	0	0	\$252.00
533-222-10-69	TPG LLC	2	17	1	0	0	0	\$252.00
533-222-10-70	TPG LLC	2	17	1	0	0	0	\$252.00
533-222-10-71	TPG LLC	2	17	1	0	0	0	\$252.00
533-222-10-72	TPG LLC	2	17	1	0	0	0	\$252.00
533-222-11-01	TPG LLC	2	17	1	0	0	0	\$252.00
533-222-11-02	TPG LLC	2	17	1	0	0	0	\$252.00
533-222-11-03	TPG LLC	2	17	1	0	0	0	\$252.00
533-222-11-04	TPG LLC	2	17	1	0	0	0	\$252.00
533-222-11-05	TPG LLC	2	17	1	0	0	0	\$252.00
533-222-11-06	TPG LLC	2	17	1	0	0	0	\$252.00
533-222-11-07	TPG LLC	2	17	1	0	0	0	\$252.00
533-222-11-08	TPG LLC	2	17	1	0	0	0	\$252.00
533-222-11-09	TPG LLC	2	17	1	0	0	0	\$252.00
533-222-11-10	TPG LLC	2	17	1	0	0	0	\$252.00
533-222-11-11	TPG LLC	2	17	1	0	0	0	\$252.00
533-222-11-12	TPG LLC	2	17	1	0	0	0	\$252.00
533-222-11-13	TPG LLC	2	17	1	0	0	0	\$252.00
533-222-11-14	TPG LLC	2	17	1	0	0	0	\$252.00
533-222-11-15	TPG LLC	2	17	1	0	0	0	\$252.00
533-222-11-16	TPG LLC	2	17	1	0	0	0	\$252.00
533-222-11-17	TPG LLC	2	17	1	0	0	0	\$252.00
533-222-11-18	TPG LLC	2	17	1	0	0	0	\$252.00
533-222-11-19	TPG LLC	2	17	1	0	0	0	\$252.00
533-222-11-20	TPG LLC	2	17	1	0	0	0	\$252.00
533-222-11-21	TPG LLC	2	17	1	0	0	0	\$252.00
533-222-11-22	TPG LLC	2	17	1	0	0	0	\$252.00
533-222-11-23	TPG LLC	2	17	1	0	0	0	\$252.00
533-222-11-24	TPG LLC	2	17	1	0	0	0	\$252.00
533-222-11-25	TPG LLC	2	17	1	0	0	0	\$252.00
533-222-11-26	TPG LLC	2	17	1	0	0	0	\$252.00

City of San Diego  
Little Italy  
Maintenance Assessment District  
Assessment Roll FY 2015

Assessor's Parcel Number	Owner Name	Zone	Land Use	No. of Units	Bldg. Sq. Ft.	Lot Sq. Ft.	Lot FF	FY 2015 Assessment
533-222-11-27	TPG LLC	2	17	1	0	0	0	\$252.00
533-222-11-28	TPG LLC	2	17	1	0	0	0	\$252.00
533-222-11-29	TPG LLC	2	17	1	0	0	0	\$252.00
533-222-11-30	TPG LLC	2	17	1	0	0	0	\$252.00
533-222-11-31	TPG LLC	2	17	1	0	0	0	\$252.00
533-222-11-32	TPG LLC	2	17	1	0	0	0	\$252.00
533-222-11-33	TPG LLC	2	17	1	0	0	0	\$252.00
533-222-11-34	TPG LLC	2	17	1	0	0	0	\$252.00
533-222-11-35	TPG LLC	2	17	1	0	0	0	\$252.00
533-222-11-36	TPG LLC	2	17	1	0	0	0	\$252.00
533-222-11-37	ARVANNI PROPERTIES SAN DIEGO LLC	2	21	0	6,532	6,532	50	\$703.60
533-223-07-01	LEDSOME ROY E (DP)	2	17	1	0	0	0	\$252.00
533-223-07-02	MANN BRIAN C&MARY T	2	17	1	0	0	0	\$252.00
533-223-07-03	LINDSAY RICHARD	2	17	1	0	0	0	\$252.00
533-223-07-04	MUELLER MATTHIAS	2	17	1	0	0	0	\$252.00
533-223-07-05	SCHULTZ ANNE C	2	17	1	0	0	0	\$252.00
533-223-07-06	WALKER STEVEN E&CROYLE NOREEN A	2	17	1	0	0	0	\$252.00
533-223-07-07	EYNON DOEMONI	2	17	1	0	0	0	\$252.00
533-223-07-08	NELSON JOHN P	2	17	1	0	0	0	\$252.00
533-223-07-09	JONES REVOCABLE TRUST 03-21-06	2	17	1	0	0	0	\$252.00
533-223-07-10	CATTOLICA TRUST 02-25-94	2	17	1	0	0	0	\$252.00
533-223-07-11	TETTERO KARINA LIVING TRUST 06-09-05	2	17	1	0	0	0	\$252.00
533-223-07-12	GERZA HARRIET E SEPARATE PROPERTY TRUST 03-	2	17	1	0	0	0	\$252.00
533-223-07-13	MENDELL RESIDUARY TRUST 11-11-92	2	17	1	0	0	0	\$252.00
533-223-07-14	FIMBRES GILBERT	2	17	1	0	0	0	\$252.00
533-223-07-15	MILLER MARK J	2	17	1	0	0	0	\$252.00
533-223-07-16	PUCAK CAROL J	2	17	1	0	0	0	\$252.00
533-223-07-17	CALLAN REVOCABLE FAMILY TRUST A 06-06-90	2	17	1	0	0	0	\$252.00
533-223-08-01	TERRY KIMBERLY R <AKA COHEN KIMBERLY R>	2	17	1	0	0	0	\$252.00
533-223-08-02	WILLIAMS JOHN E&URIBE TIANA R	2	17	1	0	0	0	\$252.00
533-223-08-03	PATIL MALATI M	2	17	1	0	0	0	\$252.00
533-223-08-04	HUSSAIN SHABANA	2	17	1	0	0	0	\$252.00
533-223-08-05	CHRISTENSEN SUSANNE R	2	17	1	0	0	0	\$252.00
533-223-08-06	RICCIO ANTHONY I&ALBANO CHRISTINA A	2	17	1	0	0	0	\$252.00

City of San Diego  
Little Italy  
Maintenance Assessment District  
Assessment Roll FY 2015

Assessor's Parcel Number	Owner Name	Zone	Land Use	No. of Units	Bldg. Sq. Ft.	Lot Sq. Ft.	Lot FF	FY 2015 Assessment
533-223-08-07	GORENCE PETER	2	17	1	0	0	0	\$252.00
533-223-08-08	ROWLEN WILLIAM T	2	17	1	0	0	0	\$252.00
533-223-08-09	MALONE REVOCABLE LIVING TRUST 07-02-91	2	17	1	0	0	0	\$252.00
533-223-08-10	SCOTT JAMES H FAMILY TRUST 02-03-95	2	17	1	0	0	0	\$252.00
533-223-13-01	RANDALL JOHN TRUST 01-22-08	2	17	1	0	0	0	\$252.00
533-223-13-02	MOSLEY RONDA R	2	17	1	0	0	0	\$252.00
533-223-13-03	LARSON 2006 TRUST 11-01-06	2	17	1	0	0	0	\$252.00
533-223-13-04	COUCHMAN PETER J	2	17	1	0	0	0	\$252.00
533-223-13-05	BALL BRIAN E	2	17	1	0	0	0	\$252.00
533-223-13-06	HOWELL SUMRALL	2	17	1	0	0	0	\$252.00
533-223-13-07	GILL KAREN K	2	17	1	0	0	0	\$252.00
533-223-13-08	BARNES TIMOTHY&CONNIE	2	17	1	0	0	0	\$252.00
533-223-13-09	DERUBERTIS MICHAEL&CAROL	2	17	1	0	0	0	\$252.00
533-223-13-10	DERUBERTIS MICHAEL C&CAROL S	2	17	1	0	0	0	\$252.00
533-223-13-11	COX EUGENE R&VERCIMAK SHARON L	2	17	1	0	0	0	\$252.00
533-223-13-12	ODELL LUKE	2	17	1	0	0	0	\$252.00
533-223-13-13	JOHNSON CHARLES	2	17	1	0	0	0	\$252.00
533-223-13-14	SMITH JONATHAN	2	17	1	0	0	0	\$252.00
533-223-13-15	KOLTUN MOLLI	2	17	1	0	0	0	\$252.00
533-223-13-16	CLARK JAMES	2	17	1	0	0	0	\$252.00
533-223-13-17	G R B PROPERTY GROUP L L C	2	17	1	0	0	0	\$252.00
533-223-13-18	OKAZAKI SUZANNE M	2	17	1	0	0	0	\$252.00
533-223-13-19	THOMPSON NEIL	2	17	1	0	0	0	\$252.00
533-223-13-20	DERUBERTIS MICHAEL&CAROL	2	17	1	0	0	0	\$252.00
533-223-13-21	G&G TRUST 10-29-12	2	17	1	0	0	0	\$252.00
533-223-13-22	ODEN DOUGLAS A&JOAN V	2	17	1	0	0	0	\$252.00
533-223-13-23	EVANS JACOB O	2	17	1	0	0	0	\$252.00
533-223-13-24	DERUBERTIS MICHAEL&CAROL	2	17	1	0	0	0	\$252.00
533-223-13-25	ESCALERAS TRUST 12-18-12	2	17	1	0	0	0	\$252.00
533-223-13-26	DENNINGTON PHILIP L III	2	17	1	0	0	0	\$252.00
533-223-13-27	SHAMOUN MALEK	2	17	1	0	0	0	\$252.00
533-223-13-28	CLARNO MARY TRUST 02-27-08	2	17	1	0	0	0	\$252.00
533-223-13-29	RAMIREZ JOSHUA J&LAUREN Q	2	17	1	0	0	0	\$252.00
533-223-13-30	CARDILLO CAROLYN	2	17	1	0	0	0	\$252.00

City of San Diego  
 Little Italy  
 Maintenance Assessment District  
 Assessment Roll FY 2015

Assessor's Parcel Number	Owner Name	Zone	Land Use	No. of Units	Bldg. Sq. Ft.	Lot Sq. Ft.	Lot FF	FY 2015 Assessment
533-223-13-31	ALEXANDER PETER&MELANIE TRUST 03-06-03	2	17	1	0	0	0	\$252.00
533-223-13-32	YOUNG ROBERT E JR TRUST 10-12-05	2	17	1	0	0	0	\$252.00
533-223-13-33	ALVAREZ LUIS&LANDEROS KARLA	2	17	1	0	0	0	\$252.00
533-223-13-34	SARAWGI NINA	2	17	1	0	0	0	\$252.00
533-223-13-35	SILVA JEFFREY S&DAWN K	2	17	1	0	0	0	\$252.00
533-223-13-36	AVOTS BRADLEE J	2	17	1	0	0	0	\$252.00
533-223-13-37	ALEXANDER JACKIE TRUST 03-30-05	2	17	1	0	0	0	\$252.00
533-223-13-38	KING RENE A	2	17	1	0	0	0	\$252.00
533-223-13-39	LEE MONICA M	2	17	1	0	0	0	\$252.00
533-223-13-40	HARTZELL DAVID C III	2	17	1	0	0	0	\$252.00
533-223-13-41	SOLANO CHARLES E	2	17	1	0	0	0	\$252.00
533-223-13-42	KOZLOFF FAMILY TRUST 12-27-11	2	17	1	0	0	0	\$252.00
533-223-13-43	HOOD KEVIN J&MELISSA INTER VIVOS TRUST 04-14	2	17	1	0	0	0	\$252.00
533-223-13-44	KOTTE LIVING TRUST 07-15-11	2	17	1	0	0	0	\$252.00
533-223-13-45	KOCH MICHELLE C	2	17	1	0	0	0	\$252.00
533-223-13-46	PAVCO MICHAEL C	2	17	1	0	0	0	\$252.00
533-223-13-47	SHORT EDWARD	2	17	1	0	0	0	\$252.00
533-223-13-48	AYALA FAMILY TRUST	2	17	1	0	0	0	\$252.00
533-223-13-49	DERUBERTIS MICHAEL&CAROL	2	17	1	0	0	0	\$252.00
533-223-13-50	SCHALK JOHN S	2	17	1	0	0	0	\$252.00
533-223-13-51	OWENBY AMY L	2	17	1	0	0	0	\$252.00
533-223-13-52	ZHANG CHANG GANG&SUN HONG BIN	2	17	1	0	0	0	\$252.00
533-223-13-53	HEIN CHRIS&NICOLE	2	17	1	0	0	0	\$252.00
533-223-13-54	MCKIVERGAN MICHAEL T&MARIA A	2	17	1	0	0	0	\$252.00
533-223-13-55	RIVIERA BICYCLE CO L L C	2	17	1	0	0	0	\$252.00
533-223-13-56	HUDSON DAVID S&DAWN A	2	17	1	0	0	0	\$252.00
533-223-13-57	JOHNSON DAVID EMANUEL	2	17	1	0	0	0	\$252.00
533-223-13-58	YAN JERRY&MIMI	2	17	1	0	0	0	\$252.00
533-223-13-59	MAY MONICA	2	17	1	0	0	0	\$252.00
533-223-13-60	WILSON ARON	2	17	1	0	0	0	\$252.00
533-223-13-61	MICKLE ROBERT A	2	17	1	0	0	0	\$252.00
533-223-13-62	BAZMI KHALID REVOCABLE LIVING TRUST	2	17	1	0	0	0	\$252.00
533-223-13-63	HOLLOWAY MARLON&KOUAKOU-HOLLOWAY MARIE (	2	17	1	0	0	0	\$252.00
533-223-13-64	HOOKS DENNIS	2	17	1	0	0	0	\$252.00



**City of San Diego  
Little Italy  
Maintenance Assessment District  
Assessment Roll FY 2015**

Assessor's Parcel Number	Owner Name	Zone	Land Use	No. of Units	Bldg. Sq. Ft.	Lot Sq. Ft.	Lot FF	FY 2015 Assessment
533-223-13-65	IRVINE RODNEY M&MAUREEN G	2	17	1	0	0	0	\$252.00
533-223-13-66	DURAZO MARIBEL	2	17	1	0	0	0	\$252.00
533-223-13-67	COUNTER NADIA	2	17	1	0	0	0	\$252.00
533-223-13-68	BARNES JUSTIN R	2	17	1	0	0	0	\$252.00
533-223-13-69	BOE ELIZABETH A REVOCABLE TRUST 04-01-08	2	17	1	0	0	0	\$252.00
533-223-13-70	CAO JACQUELINE	2	17	1	0	0	0	\$252.00
533-223-13-71	MARCUZZO LOUIS J&PATRICIA H	2	17	1	0	0	0	\$252.00
533-223-13-72	BUSSE FAMILY TRUST 01-02-02	2	17	1	0	0	0	\$252.00
533-223-13-73	COUCHMAN PETER J	2	17	1	0	0	0	\$252.00
533-223-13-74	DEGOLDBERG TAMARA C	2	17	1	0	0	0	\$252.00
533-223-13-75	COUTURE MICHAEL&CATHY	2	17	1	0	0	0	\$252.00
533-223-13-76	MARTINEZ NATALIE	2	17	1	0	0	0	\$252.00
533-223-13-78	ARVANNI PROPERTIES SAN DIEGO LLC	2	21	0	3,382	3,382	38	\$374.88
533-223-13-79	ARVANNI PROPERTIES SAN DIEGO LLC	2	21	0	1,064	1,064	12	\$117.98
533-224-03-00	ALSCO INC	2	41	0	3,000	5,001	50	\$458.70
533-224-04-00	STEINER CORP	2	31	0	1,120	5,001	50	\$355.18
533-224-07-00	J M A N AT THE Q L P	2	21	0	31,980	5,001	150	\$1,317.68
533-231-16-01	QUE CHAN FAMILY TRUST 09-30-10	2	21	0	1,845	486	6	\$115.62
533-231-16-02	DUNHAM JUDITH A	2	21	0	1,808	486	6	\$113.94
533-231-16-03	DUNHAM JUDITH A	2	21	0	1,808	486	6	\$113.94
533-231-16-04	HERNANDEZ CARLOS&JACQUELINE	2	21	0	1,839	486	6	\$115.34
533-231-16-05	M 2 SOLE&SEPARATE PROPERTY TRUST 07-23-10	2	21	0	1,272	486	6	\$89.78
533-231-16-06	WING VERN F&DARC Y L	2	17	1	0	0	0	\$252.00
533-231-16-07	GILKEY HAROLD C	2	17	1	0	0	0	\$252.00
533-231-16-08	FRANQUI EDUARDO&SARA FAMILY TRUST 11-11-08	2	17	1	0	0	0	\$252.00
533-231-16-09	BAZILE GERARD I	2	17	1	0	0	0	\$252.00
533-231-16-10	CHERVENAK PATRICK A&KELLER KIMBERLY A	2	17	1	0	0	0	\$252.00
533-231-16-11	IWATA FAMILY TRUST 12-20-07	2	17	1	0	0	0	\$252.00
533-231-16-12	GIBSON RANDALL K&BERNADETTE R	2	17	1	0	0	0	\$252.00
533-231-16-13	DICARLO SAMUEL V	2	17	1	0	0	0	\$252.00
533-231-16-14	MIRANDA HECTOR A	2	17	1	0	0	0	\$252.00
533-231-16-15	VALEIRAS FAMILY TRUST 07-20-07	2	17	1	0	0	0	\$252.00
533-231-16-16	GREENBAUM FAMILY TRUST 02-08-12	2	17	1	0	0	0	\$252.00
533-231-16-17	BUBIS TRUST 03-15-05	2	17	1	0	0	0	\$252.00

**City of San Diego  
Little Italy  
Maintenance Assessment District  
Assessment Roll FY 2015**

Assessor's Parcel Number	Owner Name	Zone	Land Use	No. of Units	Bldg. Sq. Ft.	Lot Sq. Ft.	Lot FF	FY 2015 Assessment
533-231-16-18	CHEP KENNETH W REVOCABLE TRUST 08-02-06	2	17	1	0	0	0	\$252.00
533-231-16-19	JAEGER RENE A	2	17	1	0	0	0	\$252.00
533-231-16-20	FORD MICHAEL C	2	17	1	0	0	0	\$252.00
533-231-16-21	HERNHOLM JANNA ASP PENSION PLAN	2	17	1	0	0	0	\$252.00
533-231-16-22	BLAIR TREVOR P	2	17	1	0	0	0	\$252.00
533-231-16-23	CAPANO ANDREA	2	17	0	1,513	486	6	\$100.64
533-231-16-24	DANESHJOO ALI R	2	17	1	0	0	0	\$252.00
533-231-16-25	NUNES ALEX&ALANA	2	17	1	0	0	0	\$252.00
533-231-16-26	CITYMARK PROPERTIES L L C	2	21	0	1,172	486	6	\$85.26
533-231-16-27	STEELE JOHN L&DONNA L	2	17	1	0	0	0	\$252.00
533-231-16-28	BERGER FAMILY TRUST 06-05-02	2	17	1	0	0	0	\$252.00
533-231-16-29	SAWYER FAMILY TRUST 01-03-03	2	17	1	0	0	0	\$252.00
533-231-16-30	GLIDDEN LIVING TRUST 10-05-92	2	17	1	0	0	0	\$252.00
533-231-16-31	ARMSTRONG STEPHANIE J	2	17	1	0	0	0	\$252.00
533-231-16-32	ARIAS CATHERINE A	2	17	1	0	0	0	\$252.00
533-231-16-33	MICHAN GISELA A REVOCABLE TRUST 11-23-05	2	17	1	0	0	0	\$252.00
533-231-16-34	ISHERWOOD KATHLEEN S	2	17	1	0	0	0	\$252.00
533-231-16-35	PREY MORGAN	2	17	1	0	0	0	\$252.00
533-231-16-36	CURREN ANNA M REVOCABLE TRUST 06-22-92	2	17	1	0	0	0	\$252.00
533-231-16-37	FRIEDGEN SUSAN G LIVING TRUST 03-29-10	2	17	1	0	0	0	\$252.00
533-231-16-38	SHIREY MICHAEL J&PAMELA A	2	17	1	0	0	0	\$252.00
533-231-16-39	MUSHOVIC TOREN G&RONI M	2	17	1	0	0	0	\$252.00
533-231-16-40	GIARRATANO FAMILY TRUST 05-04-01	2	17	1	0	0	0	\$252.00
533-231-16-41	NOVELLINO PAMELA M	2	17	1	0	0	0	\$252.00
533-231-16-42	ARENSON KEMP CHILDRENS TRUST 05-04-98	2	17	1	0	0	0	\$252.00
533-231-16-43	LOPEZ GABRIEL&THERESA A	2	17	1	0	0	0	\$252.00
533-231-16-44	THOMPSON CLARK&BRIDGET A	2	17	1	0	0	0	\$252.00
533-231-16-45	WALSH JOAN M TRUST 03-01-02	2	17	1	0	0	0	\$252.00
533-231-16-46	KIZIROGLOU CHRISTOPHER&SPIROPOULOS JENNIE	2	17	1	0	0	0	\$252.00
533-231-16-47	BURNS NEIL G	2	17	1	0	0	0	\$252.00
533-231-16-48	ELSADAT NOUR G	2	17	1	0	0	0	\$252.00
533-231-16-49	YOSHIDA HIROKO	2	17	1	0	0	0	\$252.00
533-231-16-50	MONTORO CLAUDIA J TRUST 07-21-97	2	17	1	0	0	0	\$252.00
533-231-16-51	KESNER MATTHEW P&SHARON R REVOCABLE LIVINI	2	17	1	0	0	0	\$252.00

City of San Diego  
Little Italy  
Maintenance Assessment District  
Assessment Roll FY 2015

Assessor's Parcel Number	Owner Name	Zone	Land Use	No. of Units	Bldg. Sq. Ft.	Lot Sq. Ft.	Lot FF	FY 2015 Assessment
533-231-16-52	WANG NAISHU	2	17	1	0	0	0	\$252.00
533-231-16-53	PARRA MANUEL	2	17	1	0	0	0	\$252.00
533-231-16-54	FELDMAN SARA L	2	17	1	0	0	0	\$252.00
533-231-16-55	LEIGHTON ERROL TR	2	17	1	0	0	0	\$252.00
533-231-16-56	IMLAY FAMILY TRUST 07-17-95	2	17	1	0	0	0	\$252.00
533-231-17-01	BREEZE LEWIS L III	2	21	1	0	0	0	\$252.00
533-231-17-02	MICHAELS CHRISTIAN 1992 TRUST 08-13-92	2	21	1	0	0	0	\$252.00
533-231-17-03	LUTZ DONNA THERESE	2	21	1	0	0	0	\$252.00
533-231-17-04	MEYERS JUDITH EVE	2	21	1	0	0	0	\$252.00
533-231-17-05	JAMES SAMUEL T	2	17	1	0	0	0	\$252.00
533-231-17-06	FIALA BENJAMIN J	2	17	1	0	0	0	\$252.00
533-231-17-07	KAJEWSKI KRISTOPHER	2	17	1	0	0	0	\$252.00
533-231-17-08	MAHONEY TRUST 03-12-97	2	17	1	0	0	0	\$252.00
533-231-17-09	DAVIS WESLEY R&AFSANEH	2	17	1	0	0	0	\$252.00
533-231-17-10	JACK MICHAEL&MARY M	2	17	1	0	0	0	\$252.00
533-231-17-11	TELLEZ NOEL&REINERT CLAUDIA	2	17	1	0	0	0	\$252.00
533-231-17-12	MAGLIOCCA MICHAELA	2	17	1	0	0	0	\$252.00
533-231-17-13	FISCHLOWITZ BENJAMIN	2	17	1	0	0	0	\$252.00
533-231-17-14	WILSON-WIRTH COREY&LISA	2	17	1	0	0	0	\$252.00
533-231-17-15	VILLANUEVA LUCIANA TRUST 10-20-04	2	17	1	0	0	0	\$252.00
533-231-17-16	ANHALT-SHAKE FAMILY TRUST 09-28-07	2	17	1	0	0	0	\$252.00
533-231-17-17	ROCKAFELLOW BRITON A TRUST 06-04-09	2	17	1	0	0	0	\$252.00
533-231-17-18	WHITTLESEY MARTIN N&SUZANNE	2	17	1	0	0	0	\$252.00
533-231-17-19	FULKERSON DAN	2	17	1	0	0	0	\$252.00
533-231-17-20	WELLS JARED	2	17	1	0	0	0	\$252.00
533-231-17-21	KLENNER JEFFREY D	2	17	1	0	0	0	\$252.00
533-231-17-22	ARDIZZONE MICHAEL&ELAINE	2	17	1	0	0	0	\$252.00
533-231-17-23	ANDERSON REVOCABLE TRUST 09-15-09	2	17	1	0	0	0	\$252.00
533-231-17-24	FILOMEO LEONARD G	2	17	1	0	0	0	\$252.00
533-231-17-25	C I O V TRUST 01-27-03	2	17	1	0	0	0	\$252.00
533-231-17-26	KIMBLE FAMILY TRUST 01-27-11	2	17	1	0	0	0	\$252.00
533-231-17-27	BIANCHI CHRISTOPHER J&MELISSA	2	17	1	0	0	0	\$252.00
533-231-17-28	GAZAWAY JEFFREY&GUTIERREZ FELIPE	2	17	1	0	0	0	\$252.00
533-231-17-29	GENTLES SUZANNE M TR	2	17	1	0	0	0	\$252.00

**City of San Diego  
Little Italy  
Maintenance Assessment District  
Assessment Roll FY 2015**

Assessor's Parcel Number	Owner Name	Zone	Land Use	No. of Units	Bldg. Sq. Ft.	Lot Sq. Ft.	Lot FF	FY 2015 Assessment
533-231-17-30	TAKATA LANCE	2	17	1	0	0	0	\$252.00
533-231-17-31	KEMPER LINDA D	2	17	1	0	0	0	\$252.00
533-231-17-32	ANDERSON DIANNE	2	17	1	0	0	0	\$252.00
533-231-17-33	GARCIA RAULA	2	17	1	0	0	0	\$252.00
533-231-17-34	TERELL JOHN C&CLINTON KIM A	2	17	1	0	0	0	\$252.00
533-231-17-35	CHAMMAS GUY A	2	17	1	0	0	0	\$252.00
533-231-17-36	KAY JOELLEN	2	17	1	0	0	0	\$252.00
533-231-17-37	BLASUTTA JAMES B	2	17	1	0	0	0	\$252.00
533-231-17-38	OLIVER DENNIS J D REVOCABLE TRUST 02-07-81	2	17	1	0	0	0	\$252.00
533-231-17-39	WEI KAREN A	2	17	1	0	0	0	\$252.00
533-231-17-40	TREGO SAMUEL B FAMILY TRUST 12-07-06	2	17	1	0	0	0	\$252.00
533-231-17-41	BORSINI JOHN B	2	17	1	0	0	0	\$252.00
533-231-17-42	GUILMETTE ALLEN&LESLEY TRUST 09-30-08	2	17	1	0	0	0	\$252.00
533-231-17-43	KAMINS KENNETH L FAMILY TRUST 04-25-94	2	17	1	0	0	0	\$252.00
533-231-17-44	TRENHAILE RYAN&CRESSAN	2	17	1	0	0	0	\$252.00
533-231-17-45	HARRISON JAMES&TURNER GEORGE R III	2	17	1	0	0	0	\$252.00
533-231-17-46	MARRUENDA MANUEL E LIVING TRUST 08-31-09	2	17	1	0	0	0	\$252.00
533-231-17-47	KAMOGARI ANDREY K&MILENA C	2	17	1	0	0	0	\$252.00
533-231-17-48	OSTANIK FAMILY TRUST 03-06-03	2	17	1	0	0	0	\$252.00
533-231-17-49	BOES ANDREW W&NIKKI M	2	17	1	0	0	0	\$252.00
533-231-17-50	GUSTAFSON TRUST 09-12-02	2	17	1	0	0	0	\$252.00
533-231-17-51	JUSTIN BRADFORD P FAMILY TRUST 05-18-06	2	17	1	0	0	0	\$252.00
533-231-17-52	MCKEE W CHRISTOPHER&YVONNE M	2	17	1	0	0	0	\$252.00
533-231-17-53	SAPPHIRE FAMILY HOLDINGS L L C	2	17	1	0	0	0	\$252.00
533-231-17-54	LANDRY WILLIAM D&REBECCA 2009 TRUST 11-16-09	2	17	1	0	0	0	\$252.00
533-231-17-55	RICHARDSON FAMILY TRUST 11-16-01	2	17	1	0	0	0	\$252.00
533-231-17-56	DEAN FAMILY TRUST 04-29-98	2	17	1	0	0	0	\$252.00
533-231-17-57	STELLER LIVING 2012 TRUST 11-16-12	2	17	1	0	0	0	\$252.00
533-231-17-58	HOENIGMAN LIVING TRUST 09-17-98	2	17	1	0	0	0	\$252.00
533-231-17-59	MEAGHER FAMILY TRUST 08-04-88	2	17	1	0	0	0	\$252.00
533-231-17-60	BRAND MATTHEW	2	17	1	0	0	0	\$252.00
533-231-17-61	LUTZ DONNA T	2	17	1	0	0	0	\$252.00
533-231-17-62	PETERSON GARY E&JILL L FAMILY TRUST 03-02-00	2	17	1	0	0	0	\$252.00
533-231-17-63	R J THOMPSON PROPERTIES L L C	2	17	1	0	0	0	\$252.00

**City of San Diego  
Little Italy  
Maintenance Assessment District  
Assessment Roll FY 2015**

Assessor's Parcel Number	Owner Name	Zone	Land Use	No. of Units	Bldg. Sq. Ft.	Lot Sq. Ft.	Lot FF	FY 2015 Assessment
533-231-17-64	BERRY REVOCABLE TRUST 03-18-88	2	17	1	0	0	0	\$252.00
533-231-17-65	A K A S D CORP	2	17	1	0	0	0	\$252.00
533-231-17-66	ROSS-ADCOCK FAMILY TRUST 12-13-13	2	17	1	0	0	0	\$252.00
533-232-01-00	H G DANIELS CO	2	13	1	0	6,429	157	\$252.00
533-232-02-00	TARANTINO INTER VIVOS TRUST 04-23-85	2	13	1	0	4,892	50	\$252.00
533-232-03-00	ZOLEZZI JACK TRUST 10-28-98	2	11	1	1,216	4,892	50	\$252.00
533-232-04-00	VATTUONE FAMILY TRUST 12-09-87	2	21	1	0	4,892	50	\$252.00
533-232-05-00	1731 KETTNER L L C	2	21	0	9,200	4,892	50	\$578.24
533-232-16-00	LITTLE ITALY L L C	2	21	0	16,584	12,156	214	\$1,337.22
533-233-10-00	H G FENTON DEVELOPMENT CO L L C	2	31	0	0	3,650	50	\$247.84
533-233-11-00	H G FENTON DEVELOPMENT CO L L C	2	31	0	0	4,247	140	\$359.84
533-233-12-00	H G FENTON DEVELOPMENT CO L L C	2	31	0	0	4,892	50	\$317.32
533-233-13-00	BURROUGHS RICHARD J&CHARLENE 2005 TRUST	2	13	0	3,636	4,892	50	\$317.32
533-233-14-00	ULMAN FLORENCE D REVOCABLE TRUST 06-19-97	2	11	0	1,118	3,276	34	\$212.96
533-233-16-00	DEPHILIPPIS RICHARD TRUST 01-28-04	2	31	0	0	4,892	50	\$317.32
533-233-17-00	TARANTINO FAMILY TRUST	2	11	1	1,232	4,892	50	\$252.00
533-233-18-00	JOHNSON MARY G TRUST 10-30-91	2	11	1	1,310	4,892	50	\$252.00
533-233-19-00	1836 COLUMBIA STREET L L C	2	20	0	0	3,868	42	\$253.06
533-233-21-00	SIDEMAN MICHAEL&DONNA B	2	13	0	0	3,228	33	\$209.40
533-233-22-00	SIDEMAN MICHAEL&DONNA B	2	11	0	1,376	3,276	34	\$212.96
533-241-01-00	ZOLEZZI JACK TRUST 10-28-98	2	26	0	29,273	6,338	150	\$485.56
533-241-04-00	CENTURION PARTNERS PALATINE L L C	2	11	1	1,246	4,892	50	\$252.00
533-241-05-00	1805 COLUMBIA ST LP	2	15	0	14,746	4,892	148	\$821.10
533-241-08-00	ZOLEZZI JACK TRUST 10-28-98	2	31	0	0	4,892	50	\$317.32
533-241-10-00	1835 COLUMBIA STREET LP	2	26	0	0	7,200	190	\$568.70
533-241-11-00	CENTURION PARTNERS PALATINE L L C	2	21	0	6,201	10,001	200	\$909.98
533-241-12-00	1835 COLUMBIA STREET LP	2	26	0	87,328	14,998	150	\$4,907.72
533-244-01-00	SCARVELIS STEVEN G TR (MARITAL TRUST)	2	13	0	2,807	4,892	148	\$402.92
533-244-02-00	NAPOLI ANTHONY M JR LIVING TRUST 05-14-07	2	11	1	1,622	4,892	50	\$252.00
533-244-09-00	JONES RICHARD&LAVONDA LEE REVOCABLE TRUST	2	14	0	6,404	8,520	283	\$905.38
533-244-11-00	V S D ASSOCIATES L L C	2	16	0	86,367	29,185	397	\$4,428.64
533-311-03-00	WEST COAST INVESTMENTS INC	2	31	0	0	2,958	25	\$187.30
533-311-06-00	JACK IN THE BOX INC <LF> PHILLIP L&MARJORIE WC	2	35	0	2,956	18,787	266	\$1,416.56
533-311-07-00	CITY OF SAN DIEGO	2	76	0	10,242	9,801	100	\$926.06

**City of San Diego  
Little Italy  
Maintenance Assessment District  
Assessment Roll FY 2015**

Assessor's Parcel Number	Owner Name	Zone	Land Use	No. of Units	Bldg. Sq. Ft.	Lot Sq. Ft.	Lot FF	FY 2015 Assessment
533-311-08-00	CITY OF SAN DIEGO	2	40	0	0	5,001	0	\$279.76
533-311-09-00	JACK IN THE BOX INC <LF> PHILLIP L&MARJORIE WC	2	31	0	0	5,001	0	\$279.76
533-311-12-00	WEST COAST INVESTMENTS INC <LF> PACIFIC HIGH	2	26	0	11,084	17,919	100	\$1,589.54
533-311-14-00	APPLE SEVEN S P E SOCIAL INC	2	26	0	85,769	81,457	355	\$8,734.30
533-313-01-00	CASTAGNOLA PETER A TR&CASTAGNOLA ESTHER TF	2	13	0	1,440	5,001	150	\$410.76
533-313-02-00	CASTAGNOLA PETER A TR&CASTAGNOLA ESTHER TF	2	46	0	0	5,001	50	\$323.42
533-313-10-01	SANTOS ARNOLD L	2	17	1	0	0	150	\$252.00
533-313-10-02	POVERMAN CHARLES E FAMILY TRUST 02-25-05	2	17	1	0	0	0	\$252.00
533-313-10-03	MORAGA REVOCABLE TRUST 03-20-13	2	17	1	0	0	0	\$252.00
533-313-10-04	TAYLOR TRACEY A	2	17	1	0	0	0	\$252.00
533-313-10-05	REID JOSEPH C&CATHLEEN	2	17	1	0	0	0	\$252.00
533-313-10-06	WILSON BRIAN T&ALICIA A	2	17	1	0	0	0	\$252.00
533-313-10-07	COATES JOHN M&SHAW A	2	17	1	0	0	0	\$252.00
533-313-10-08	ENDLESS SUMMER BOULEVARD L L C	2	17	1	0	0	0	\$252.00
533-313-10-09	DION STACY	2	17	1	0	0	0	\$252.00
533-313-10-10	SHULMAN MARK	2	17	1	0	0	0	\$252.00
533-313-10-11	SHULMAN MARK	2	17	1	0	0	0	\$252.00
533-313-10-12	COWAN MICHELLE M	2	17	1	0	0	0	\$252.00
533-313-10-13	MOREAU PAULETTE	2	17	1	0	0	0	\$252.00
533-313-10-14	HAYATDAVOUDI ASHKAN	2	17	1	0	0	0	\$252.00
533-313-10-15	BELL WILLIAM D&PALLAS MELISSA B	2	17	1	0	0	0	\$252.00
533-313-10-16	VO TERESA Y-UYEN	2	17	1	0	0	0	\$252.00
533-313-10-17	ROSSI EUGENE P&ADRIANA	2	17	1	0	0	0	\$252.00
533-313-10-18	HUERTA RAFAEL&SELVA-HUERTA CLAIRE B	2	17	1	0	0	0	\$252.00
533-313-10-19	STADLE JOSEPH C	2	17	1	0	0	0	\$252.00
533-313-10-20	HOLZMAN JASON P	2	17	1	0	0	0	\$252.00
533-313-10-21	ENDLESS SUMMER BOULEVARD L L C	2	17	1	0	0	0	\$252.00
533-313-10-22	OHANIAN DAVID J&KIMBERLY S	2	17	1	0	0	0	\$252.00
533-313-10-23	BLAUBOER MICHAEL	2	17	1	0	0	0	\$252.00
533-313-10-24	MILLER MARYANNE P TRUST 08-24-05	2	17	1	0	0	0	\$252.00
533-313-10-25	DADDI SHARON A	2	17	1	0	0	0	\$252.00
533-313-10-26	MITCHELL STEPHEN	2	17	1	0	0	0	\$252.00
533-313-10-27	BIXBY JEFFREY A	2	17	1	0	0	0	\$252.00
533-313-10-28	BLOSE JAMIE S	2	17	1	0	0	0	\$252.00

**City of San Diego  
Little Italy  
Maintenance Assessment District  
Assessment Roll FY 2015**

Assessor's Parcel Number	Owner Name	Zone	Land Use	No. of Units	Bldg. Sq. Ft.	Lot Sq. Ft.	Lot FF	FY 2015 Assessment
533-313-10-29	BOYDSTON MARK W	2	17	1	0	0	0	\$252.00
533-313-10-30	MATHESON ROBERT	2	17	1	0	0	0	\$252.00
533-313-10-31	SHARP MICHAEL T	2	17	1	0	0	0	\$252.00
533-321-01-00	CITY OF SAN DIEGO	2	0	0	1,937	5,001	150	\$498.10
533-321-02-00	CITY OF SAN DIEGO	2	0	0	0	5,001	50	\$323.42
533-321-08-00	GRAND FOUNTAIN VILLAS L P	2	43	0	6,200	6,199	62	\$680.48
533-321-09-00	GRAND FOUNTAIN VILLAS L P	2	21	0	5,000	5,001	150	\$636.22
533-321-10-00	APPLE SEVEN S P E SAN DIEGO INC	2	26	0	95,344	38,768	588	\$6,981.42
533-326-05-00	PACIFIC INVESTMENT COMPANY L L C	2	22	0	22,268	10,001	200	\$1,365.64
533-326-07-01	ASH STREET INVESTMENTS L L C	2	21	0	3,193	3,193	125	\$431.76
533-326-07-02	CHIOUS JOHN M TRUST 01-13-93	2	21	0	1,300	1,300	35	\$161.90
533-326-07-05	PORSCHER TIMOTHY J&RITA J	2	17	1	0	0	0	\$252.00
533-326-07-06	GRETHER ELAINE T LIVING TRUST	2	17	1	0	0	0	\$252.00
533-326-07-07	CENTENNIAL TRUST 07-28-10	2	17	1	0	0	0	\$252.00
533-326-07-08	BARAJAS JULIAN&NATALIE	2	17	1	0	0	0	\$252.00
533-326-07-09	HARRINGTON BRIAN	2	17	1	0	0	0	\$252.00
533-326-07-10	HAASE STEPHEN M TRUST 12-21-11	2	17	1	0	0	0	\$252.00
533-326-07-11	MALDONADO LUIS	2	17	1	0	0	0	\$252.00
533-326-07-12	MANTICA BENJAMIN	2	17	1	0	0	0	\$252.00
533-326-07-13	VALLONE-DUDGEON DIANE C SEPARATE PROPERTY	2	17	1	0	0	0	\$252.00
533-326-07-14	MARKSBERRY MARGARET Y REVOCABLE TRUST	2	17	1	0	0	0	\$252.00
533-326-07-15	PINERO DONALDO M&PACHO FLODELIZA R	2	17	1	0	0	0	\$252.00
533-326-07-16	NGUYEN NGA THI	2	17	1	0	0	0	\$252.00
533-326-07-17	LE THUY THU	2	17	1	0	0	0	\$252.00
533-326-07-18	FULTON V NEIL TRUST 03-29-10	2	17	1	0	0	0	\$252.00
533-326-07-19	LIGIER PHILIPPE&ANNE-LAURE	2	17	1	0	0	0	\$252.00
533-326-07-20	TORRES FAMILY TRUST 06-26-04	2	17	1	0	0	0	\$252.00
533-326-07-21	INVESTMENTS OF THE CALIFORNIAS L L C	2	17	1	0	0	0	\$252.00
533-326-07-22	GOMEZ IGNACIO A	2	17	1	0	0	0	\$252.00
533-326-07-23	KARAMATI ZAHRA H	2	17	1	0	0	0	\$252.00
533-326-07-24	SIDDIQUE NAYYAR LIVING TRUST 12-17-13	2	17	1	0	0	0	\$252.00
533-326-07-26	STAREK GERALD M JR&JACQUELINE	2	17	1	0	0	0	\$252.00
533-326-07-27	THOMPSON ANCEL O&SUZANNE M	2	17	1	0	0	0	\$252.00
533-326-07-28	FAYMAN COREY&CARRERA MARIA	2	17	1	0	0	0	\$252.00

City of San Diego  
 Little Italy  
 Maintenance Assessment District  
 Assessment Roll FY 2015

Assessor's Parcel Number	Owner Name	Zone	Land Use	No. of Units	Bldg. Sq. Ft.	Lot Sq. Ft.	Lot FF	FY 2015 Assessment
533-326-07-29	SAN DIEGO A P TRUST 04-03-12	2	17	1	0	0	0	\$252.00
533-326-07-30	FELIX JOSE A R&HAZA CLAUDIA C	2	17	1	0	0	0	\$252.00
533-326-07-31	DESARACHO LUIS A	2	17	1	0	0	0	\$252.00
533-326-07-32	STURNIOLO FRANK J&SHERI R	2	17	1	0	0	0	\$252.00
533-326-07-33	JONES KEVIN WILEY TRUST 03-17-99	2	17	1	0	0	0	\$252.00
533-326-07-34	DITTERMORE DAVID S&LINDA J	2	17	1	0	0	0	\$252.00
533-326-07-35	MCMAHON CHRIS L	2	17	1	0	0	0	\$252.00
533-326-07-36	LENNAR-INTERGULF PACIFIC L L C	2	17	1	0	0	0	\$252.00
533-326-07-37	DOORAN AMERICA INC	2	21	0	2,626	2,626	108	\$359.62
533-326-08-01	BOUCHER PAMELA M	2	17	1	0	0	0	\$252.00
533-326-08-02	MANN JOSEPH M IV&PARADISE NICOLLE M	2	17	1	0	0	0	\$252.00
533-326-08-03	PEARN MATTHEW L	2	17	1	0	0	0	\$252.00
533-326-08-04	BRZESKI MACIEJ&KAY REVOCABLE LIVING TRUST	2	17	1	0	0	0	\$252.00
533-326-08-05	BLACKMON ELIHU R JR	2	17	1	0	0	0	\$252.00
533-326-08-06	DITTEMORE PETER M&MARY REVOCABLE TRUST	2	17	1	0	0	0	\$252.00
533-326-08-07	SANDERS SHANE	2	17	1	0	0	0	\$252.00
533-326-08-08	HUANG CHIEN HSIN	2	17	1	0	0	0	\$252.00
533-326-08-09	WYATT TRISTAN T	2	17	1	0	0	0	\$252.00
533-326-08-10	DELAMADRID MARIA E V	2	17	1	0	0	0	\$252.00
533-326-08-11	FULLER SCOTT G&SHARON N	2	17	1	0	0	0	\$252.00
533-326-08-12	PERPER FAMILY QTIP TRUST 02-20-01	2	17	1	0	0	0	\$252.00
533-326-08-13	CUELLAR JONATHAN N	2	17	1	0	0	0	\$252.00
533-326-08-14	MUNRO BRADLEY&KRISTEN	2	17	1	0	0	0	\$252.00
533-326-08-15	LOCATELLI FAMILY REVOCABLE 2001 TRUST 09-22-01	2	17	1	0	0	0	\$252.00
533-326-08-16	LOVE NAT&ELAINE K	2	17	1	0	0	0	\$252.00
533-326-08-17	CECI PAUL M&SUN HSIANG-HUA	2	17	1	0	0	0	\$252.00
533-326-08-18	VESSEY THOMAS P&ALYCE L REVOCABLE TRUST 06-	2	17	1	0	0	0	\$252.00
533-326-08-19	KANE COLIN J&STORCHI ANNALISA	2	17	1	0	0	0	\$252.00
533-326-08-20	KAPLAN MARJORY 1997 TRUST 03-20-97	2	17	1	0	0	0	\$252.00
533-326-08-21	WOLDEN FRANK A&BETH A	2	17	1	0	0	0	\$252.00
533-326-08-22	CARRASCO DANA G T	2	17	1	0	0	0	\$252.00
533-326-08-23	RUSK JAMES R&NANCY L	2	17	1	0	0	0	\$252.00
533-326-08-24	VORMANN HEINZ LIVING TRUST 07-12-07	2	17	1	0	0	0	\$252.00
533-326-08-25	BIGGS MICHAEL D	2	17	1	0	0	0	\$252.00



City of San Diego  
Little Italy  
Maintenance Assessment District  
Assessment Roll FY 2015

Assessor's Parcel Number	Owner Name	Zone	Land Use	No. of Units	Bldg. Sq. Ft.	Lot Sq. Ft.	Lot FF	FY 2015 Assessment
533-326-08-26	SCHOTTMILLER COURTNEY	2	17	1	0	0	0	\$252.00
533-326-08-27	FAYMAN COREY L&CARRERA MARIE E	2	17	1	0	0	0	\$252.00
533-326-08-28	DEWITT BARBARA J TRUST 07-31-98	2	17	1	0	0	0	\$252.00
533-326-08-29	PATEL RUPIT M	2	17	1	0	0	0	\$252.00
533-326-08-30	MORRIS ROBERT S&ANNE P	2	17	1	0	0	0	\$252.00
533-326-08-31	JONES LELAND M	2	17	1	0	0	0	\$252.00
533-326-08-32	HOLMES FAMILY TRUST 07-28-87	2	17	1	0	0	0	\$252.00
533-326-08-33	PALLANTE JOANNA	2	17	1	0	0	0	\$252.00
533-326-08-34	FERVIEW HOLDINGS CORP	2	17	1	0	0	0	\$252.00
533-326-08-35	CORNEJO ROBERTO Q	2	17	1	0	0	0	\$252.00
533-326-08-36	DERAMIREZ MARIA D P S	2	17	1	0	0	0	\$252.00
533-326-08-37	MOTAMENI AFSANEH	2	17	1	0	0	0	\$252.00
533-326-08-38	HUEBSCHER THOMAS S&LINDA L	2	17	1	0	0	0	\$252.00
533-326-08-39	SALTER FAMILY TRUST 10-11-96	2	17	1	0	0	0	\$252.00
533-326-08-40	STRAHAN MICHAEL R&ELEANOR B REVOCABLE TRU	2	17	1	0	0	0	\$252.00
533-326-08-41	BROUDE ALAN R LIVING TRUST 05-29-02	2	17	1	0	0	0	\$252.00
533-326-08-42	DENTON CLAUDIA D	2	17	1	0	0	0	\$252.00
533-326-08-43	OMAR ISLAM MEDICINE PROFESSIONAL CORP	2	17	1	0	0	0	\$252.00
533-326-08-44	THOMAS FAMILY TRUST 05-29-90	2	17	1	0	0	0	\$252.00
533-326-08-45	LENNAR-INTERGULF PACIFIC L L C	2	21	0	2,114	2,114	25	\$235.42
533-326-08-46	LENNAR-INTERGULF PACIFIC L L C	2	21	0	2,114	2,114	25	\$235.42
533-326-09-01	CASCIOPPO/AGATHA FAMILY TRUST 08-22-13	2	17	1	0	0	0	\$252.00
533-326-09-02	HSU RAYMOND TAH SHENG&YI YING LEE	2	17	1	0	0	0	\$252.00
533-326-09-03	MALINOSKI FAMILY TRUST 02-23-06	2	17	1	0	0	0	\$252.00
533-326-09-04	MONTANCES ALVIN C	2	17	1	0	0	0	\$252.00
533-326-09-05	DELGADO LUISINIA A	2	17	1	0	0	0	\$252.00
533-326-09-06	LACOVARA PHILIP&JANE	2	17	1	0	0	0	\$252.00
533-326-09-07	NUDD BRIAN O&KIVIAT AURORA D	2	17	1	0	0	0	\$252.00
533-326-09-08	MURUGAPPAN MURUGAPPAN&LAVANYA	2	17	1	0	0	0	\$252.00
533-326-09-09	TIPTON BRUCE&SARAH	2	17	1	0	0	0	\$252.00
533-326-09-10	DUNCAN JOEL T&TANYA M	2	17	1	0	0	0	\$252.00
533-326-09-11	SOUTHLAND HOME MORTGAGE L L C	2	17	1	0	0	0	\$252.00
533-326-09-12	HOWELL-THOMAS RICHARD C&CATHIE N J	2	17	1	0	0	0	\$252.00
533-326-09-13	TALAMANTES MARIA G C	2	17	1	0	0	0	\$252.00

City of San Diego  
 Little Italy  
 Maintenance Assessment District  
 Assessment Roll FY 2015

Assessor's Parcel Number	Owner Name	Zone	Land Use	No. of Units	Bldg. Sq. Ft.	Lot Sq. Ft.	Lot FF	FY 2015 Assessment
533-326-09-14	MORAES INC P S P PLAN	2	17	1	0	0	0	\$252.00
533-326-09-15	BREEZA M509 CORP	2	17	1	0	0	0	\$252.00
533-326-09-16	MILLER JOEL E&ROBERTS PAMELA D	2	17	1	0	0	0	\$252.00
533-326-09-17	KESHKA GERRY L	2	17	1	0	0	0	\$252.00
533-326-09-18	ODDNE ROBERT R&ELLEN A REVOCABLE LIVING TF	2	17	1	0	0	0	\$252.00
533-326-09-19	STAINBACK RAYMOND R TRUST 11-10-97	2	17	1	0	0	0	\$252.00
533-326-09-20	FIORELLI JOSEPH S&MARGARET M	2	17	1	0	0	0	\$252.00
533-326-09-21	SAVAGE JOHN F&HOLLY L	2	17	1	0	0	0	\$252.00
533-326-09-22	RAVI ANITA C	2	17	1	0	0	0	\$252.00
533-326-09-23	CHERNICKY LISA	2	17	1	0	0	0	\$252.00
533-326-09-24	VADGAMA SHAKTI	2	17	1	0	0	0	\$252.00
533-326-09-25	KILLIAN EUGENE R&MARGARET E	2	17	1	0	0	0	\$252.00
533-326-09-26	CHINNOCK TRUST 09-13-06	2	17	1	0	0	0	\$252.00
533-326-09-27	HAMBY BRADLY R&JENNIFER	2	17	1	0	0	0	\$252.00
533-326-09-28	SAMPSON THERESA M	2	17	1	0	0	0	\$252.00
533-326-09-29	LAMADRID MARIA A F	2	17	1	0	0	0	\$252.00
533-326-09-30	DIAZ ANDREW&ELVIRA S	2	17	1	0	0	0	\$252.00
533-326-09-31	AYECLIFF HOLDINGS L L C	2	17	1	0	0	0	\$252.00
533-326-09-32	KOBAYASHI LESLIE M	2	17	1	0	0	0	\$252.00
533-326-09-33	VERDUGO CLAUDIA M P	2	17	1	0	0	0	\$252.00
533-326-09-34	STENDER ANNEKE LIVING TRUST 02-22-11	2	17	1	0	0	0	\$252.00
533-326-09-35	DRY JACLYN L	2	17	1	0	0	0	\$252.00
533-326-09-36	FELL SCOTT R	2	17	1	0	0	0	\$252.00
533-326-09-37	NGUYEN NGA THI	2	17	1	0	0	0	\$252.00
533-326-09-38	GANOPOLSCHII RAYMOND S&PIERRETTE A FAMILY T	2	17	1	0	0	0	\$252.00
533-326-09-39	KAMNANI ASHA 2000 TRUST 03-17-00	2	17	1	0	0	0	\$252.00
533-326-09-40	FRIEDMAN JEFFREY S&JENNIFER R	2	17	1	0	0	0	\$252.00
533-326-09-41	SUH CHANG SOK&SO HIANG WHA	2	17	1	0	0	0	\$252.00
533-326-09-42	CHOO ALEXANDER D	2	17	1	0	0	0	\$252.00
533-326-09-43	SABATINO LEONARD P&DOLORES R	2	17	1	0	0	0	\$252.00
533-326-09-44	AGUIRRE AMANDA	2	17	1	0	0	0	\$252.00
533-326-10-01	SHEH EDDIE CHIH-YUAN&LEIMAN GIMIJATI	2	17	1	0	0	0	\$252.00
533-326-10-02	MASSEY CAROLE A	2	17	1	0	0	0	\$252.00
533-326-10-03	SLATON JOEL W	2	17	1	0	0	0	\$252.00

**City of San Diego  
Little Italy  
Maintenance Assessment District  
Assessment Roll FY 2015**

Assessor's Parcel Number	Owner Name	Zone	Land Use	No. of Units	Bldg. Sq. Ft.	Lot Sq. Ft.	Lot FF	FY 2015 Assessment
533-326-10-04	SAYASANE PHOUKHAOKHAM B&LIU CINDY S	2	17	1	0	0	0	\$252.00
533-326-10-05	PRASIT DEVAHASTIN REVOCABLE FAMILY TRUST 05-	2	17	1	0	0	0	\$252.00
533-326-10-06	PRASIT-DEVAHASTIN REVOCABLE TRUST 05-30-02	2	17	1	0	0	0	\$252.00
533-326-10-07	TIRUVILUAMALA VENKATAKRISHNAN&PARVATHI	2	17	1	0	0	0	\$252.00
533-326-10-08	AL-KHOURI ANNA M	2	17	1	0	0	0	\$252.00
533-326-10-09	GRAMAJO ROSSANO&VERONICA	2	17	1	0	0	0	\$252.00
533-326-10-10	OAKLEY LUKE S	2	17	1	0	0	0	\$252.00
533-326-10-11	PATEL ROSHNI V	2	17	1	0	0	0	\$252.00
533-326-10-12	VOTTO PETER A&MONICA S FAMILY TRUST 04-01-91	2	17	1	0	0	0	\$252.00
533-326-10-13	LOGAN FAMILY TRUST 03-24-93	2	17	1	0	0	0	\$252.00
533-326-10-14	YANG DEBRA A&YETTER CAROL L LIVING TRUST 06-2	2	17	1	0	0	0	\$252.00
533-326-10-15	HOBART EDWARD D JR	2	17	1	0	0	0	\$252.00
533-326-10-17	FOSTER DEREK	2	17	1	0	0	0	\$252.00
533-326-10-18	PUTZ ROBERT&GAIL FAMILY TRUST	2	17	1	0	0	0	\$252.00
533-326-10-19	MCKENTY DEBORAH A	2	17	1	0	0	0	\$252.00
533-326-10-20	ORABONE WILLIAM E JR&JENIFER	2	17	1	0	0	0	\$252.00
533-326-10-21	NATION LAURE A	2	17	1	0	0	0	\$252.00
533-326-10-22	KWOK TAMMY	2	17	1	0	0	0	\$252.00
533-326-10-23	WARREN FAMILY TRUST 09-24-04	2	17	1	0	0	0	\$252.00
533-326-10-24	LENNAR-INTERGULF PACIFIC L L C	2	17	1	0	0	0	\$252.00
533-326-10-25	NORELL ANDREW O&SYLVIA E	2	17	1	0	0	0	\$252.00
533-326-10-26	MCCONNELL CHRISTOPHER J	2	17	1	0	0	0	\$252.00
533-326-10-27	DENICOLAS EUSTAQUIO T&VALENZUELA BEATRIZ	2	17	1	0	0	0	\$252.00
533-326-10-28	FAITH KAREN E REVOCABLE TRUST 09-21-91	2	17	1	0	0	0	\$252.00
533-326-10-29	BRAKKE NATHAN R&MICHELLE M	2	17	1	0	0	0	\$252.00
533-326-10-30	DENICOLAS EUSTAQUIO T&VALENZUELA BEATRIZ	2	17	1	0	0	0	\$252.00
533-326-10-31	KINGSLYN ROBERT&ADRIENNE	2	17	1	0	0	0	\$252.00
533-326-10-32	ADAWI KAMAL	2	17	1	0	0	0	\$252.00
533-326-10-33	TRIOLO THOMAS	2	17	1	0	0	0	\$252.00
533-326-10-34	HAYS DANIEL B&DEBORAH L	2	17	1	0	0	0	\$252.00
533-326-10-35	KERINS PATRICK J&DEBORAH	2	17	1	0	0	0	\$252.00
533-326-10-36	GAST WALTRAUD M FAMILY TRUST 08-04-93	2	17	1	0	0	0	\$252.00
533-327-02-00	KEITH BRIAN M	2	21	0	1,860	1,260	16	\$137.20
533-327-03-00	GATES DOUGLAS	2	11	0	1,321	855	16	\$99.26

**City of San Diego  
Little Italy  
Maintenance Assessment District  
Assessment Roll FY 2015**

Assessor's Parcel Number	Owner Name	Zone	Land Use	No. of Units	Bldg. Sq. Ft.	Lot Sq. Ft.	Lot FF	FY 2015 Assessment
533-327-04-00	PETERS CLIVE D&LINDA A	2	21	0	1,620	1,786	29	\$171.18
533-327-05-00	PENSABENE PAUL A	2	21	0	1,321	958	16	\$105.02
533-327-06-00	NOVENA KIM-FOONG S	2	21	0	1,860	1,917	16	\$173.96
533-327-07-00	AURORA L O F TRUST 02-13-14	2	21	0	1,321	958	16	\$105.02
533-327-08-00	PORTER TERRY L&ROBINSON CAROLE L	2	21	0	1,321	958	16	\$105.02
533-327-09-00	L HEART M TRUST 02-01-06	2	21	0	1,240	958	16	\$102.72
533-327-10-00	DUNBAR DUSTIN	2	21	0	1,920	1,917	16	\$175.66
533-327-11-00	MALONE MICHAEL E	2	21	0	1,898	1,089	16	\$128.72
533-327-12-00	ALLRED KRISTIN L	2	21	0	1,321	958	16	\$105.02
533-327-13-00	THOMAS TUDOR L IV&TRAME STEPHANIE A	2	21	0	1,321	958	16	\$105.02
533-327-14-00	BROWN ROSAMOND S TRUST10-06-98	2	21	0	1,321	958	16	\$105.02
533-327-15-00	BERTRAM DANIEL	2	21	0	1,321	958	16	\$105.02
533-327-16-00	PERKINS DOUGLAS K	2	21	0	1,340	697	57	\$126.76
533-327-17-00	DUTRA BROWN BLDG L L C	2	14	0	3,256	2,962	57	\$215.48
533-327-18-00	SMITH ARMISTEAD B III TR	2	13	0	6,693	5,271	78	\$362.98
533-331-11-00	PIONEER HOOK&LADDER CO	2	11	0	0	2,300	23	\$148.74
533-331-12-00	CITY OF SAN DIEGO	2	0	0	7,000	10,001	200	\$932.64
533-332-01-00	CARTER BRENDA M TRUST 10-31-06	2	21	0	2,000	5,001	150	\$500.94
533-332-02-00	KOVACEVIC BILJANA TRUST	2	11	1	2,174	5,001	50	\$252.00
533-332-03-00	444 BEECH STREET L L C	2	31	0	0	5,001	50	\$323.42
533-332-09-00	CHAVEZ TOMAS T&MARIA C	2	31	0	2,620	5,001	50	\$397.72
533-332-10-00	FENSTERMAKER STANLEY&MAY TRUST	2	31	0	0	5,001	50	\$323.42
533-332-13-00	1750 FIFTH AVE L L C	2	21	0	29,100	14,998	250	\$1,882.58
533-332-15-00	SOUTHWOOD SIMON P&ELIZABETH M REVOCABLE L	2	11	1	5,374	3,711	74	\$252.00
533-332-16-00	TAGLE MISAEEL	2	11	0	1,472	645	25	\$57.92
533-332-17-00	SKELLEY DAVID M TRUST 08-24-09	2	11	0	1,390	625	25	\$56.80
533-332-18-00	444 BEECH STREET L L C	2	21	0	29,700	15,000	250	\$1,899.72
533-333-19-01	GAXIOLA LORENA	2	17	1	0	0	0	\$252.00
533-333-19-02	MALEKI FARSHID	2	17	1	0	0	0	\$252.00
533-333-19-03	DEVERMONT DENNIS H&MARGOLIS-DEVERMONT AR	2	17	1	0	0	0	\$252.00
533-333-19-04	STEBBINS DIANE M	2	17	1	0	0	0	\$252.00
533-333-19-05	AGRAWAL FAMILY TRUST 09-25-09	2	17	1	0	0	0	\$252.00
533-333-19-06	SIMKO JOHN C	2	17	1	0	0	0	\$252.00
533-333-19-07	LOMBARDELLI LORENZO L&KIMBERLEE S	2	17	1	0	0	0	\$252.00

City of San Diego  
Little Italy  
Maintenance Assessment District  
Assessment Roll FY 2015

Assessor's Parcel Number	Owner Name	Zone	Land Use	No. of Units	Bldg. Sq. Ft.	Lot Sq. Ft.	Lot FF	FY 2015 Assessment
533-333-19-08	PERRY HEATHER N	2	17	1	0	0	0	\$252.00
533-333-19-09	KEITH FAMILY TRUST 04-23-91	2	17	1	0	0	0	\$252.00
533-333-19-10	TEKSON EFE C	2	17	1	0	0	0	\$252.00
533-333-19-11	CORTEZ PAULA	2	17	1	0	0	0	\$252.00
533-333-19-12	PERRY THOMAS J	2	17	1	0	0	0	\$252.00
533-333-19-13	DANIELSEN DAVID J	2	17	1	0	0	0	\$252.00
533-333-19-14	NALLY FAMILY TRUST 02-01-01	2	17	1	0	0	0	\$252.00
533-333-19-15	RICHARDS DAVID S&ANNAM	2	17	1	0	0	0	\$252.00
533-333-19-16	MURPHY JUSTIN B	2	17	1	0	0	0	\$252.00
533-333-19-17	HUGAR ANTHONY	2	17	1	0	0	0	\$252.00
533-333-19-18	WRIGHT RICHARD K	2	17	1	0	0	0	\$252.00
533-333-19-19	FRAZIER LARRY L&PURDON PEGGY D	2	17	1	0	0	0	\$252.00
533-333-19-20	TEE PEE INC	2	17	1	0	0	0	\$252.00
533-333-19-21	LICARI FRANCESCO	2	17	1	0	0	0	\$252.00
533-333-19-22	SHUE DOROTHEA M TR&SOWERS LEON H TR	2	17	1	0	0	0	\$252.00
533-333-19-23	MARTINI STEVEN C	2	17	1	0	0	0	\$252.00
533-333-19-24	TROY JAMES R	2	17	1	0	0	0	\$252.00
533-333-19-25	LUXTON MICHELLE L	2	17	1	0	0	0	\$252.00
533-333-19-26	DELAROSA JOSE&CYNTHIA D	2	17	1	0	0	0	\$252.00
533-333-19-27	BOLTON LAWRENCE B	2	17	1	0	0	0	\$252.00
533-333-19-28	CLINANDY ENTERPRISES INC	2	17	1	0	0	0	\$252.00
533-333-19-29	CARRILLO FRANCISCO TRUST 10-26-06	2	17	1	0	0	0	\$252.00
533-333-19-30	SETH REBECCA	2	17	1	0	0	0	\$252.00
533-333-19-31	S I S ENTERPRISES INC 401 K PROFIT SHARING PLAN	2	17	1	0	0	0	\$252.00
533-333-19-32	SETH REBECCA J	2	17	1	0	0	0	\$252.00
533-333-19-33	FULLER THOMAS D	2	17	1	0	0	0	\$252.00
533-333-19-34	HANK ADELE B FAMILY TRUST 06-04-13	2	17	1	0	0	0	\$252.00
533-333-19-35	AGRAWAL FAMILY TRUST 10-09-09	2	17	1	0	0	0	\$252.00
533-333-19-36	BERKUS DANIEL	2	17	1	0	0	0	\$252.00
533-333-19-37	SHANJANI PAYMAN	2	17	1	0	0	0	\$252.00
533-333-19-38	ROGERS JOSHUA D	2	17	1	0	0	0	\$252.00
533-333-19-39	MARSH STEPHEN L	2	17	1	0	0	0	\$252.00
533-333-19-40	YU NICHOLAS K	2	17	1	0	0	0	\$252.00
533-333-19-41	VONDRAK BENJAMIN E&MEGAN E	2	17	1	0	0	0	\$252.00

**City of San Diego  
Little Italy  
Maintenance Assessment District  
Assessment Roll FY 2015**

Assessor's Parcel Number	Owner Name	Zone	Land Use	No. of Units	Bldg. Sq. Ft.	Lot Sq. Ft.	Lot FF	FY 2015 Assessment
533-333-19-42	BALISTRERI STEFANO A	2	17	1	0	0	0	\$252.00
533-333-19-43	DONLON TIMOTHY B&PEGGY J	2	17	1	0	0	0	\$252.00
533-333-19-44	TRAN KIM THUY	2	17	1	0	0	0	\$252.00
533-333-19-45	DAITCH DIANA L	2	17	1	0	0	0	\$252.00
533-333-19-46	SEVERSON CLINT	2	17	1	0	0	0	\$252.00
533-333-19-47	QUINTERO EMILIANO	2	17	1	0	0	0	\$252.00
533-333-20-01	BLASI PETER S	2	17	1	0	0	0	\$252.00
533-333-20-02	HERNANDEZ ALEJANDRO E&LIWAYWAY S	2	17	1	0	0	0	\$252.00
533-333-20-03	SIMANTOB KOBY	2	17	1	0	0	0	\$252.00
533-333-20-04	ANDERSON DEBORAH A REVOCABLE TRUST 02-23-01	2	17	1	0	0	0	\$252.00
533-333-20-05	GAO CHI	2	17	1	0	0	0	\$252.00
533-333-20-06	SANLUIS EDGAR O	2	17	1	0	0	0	\$252.00
533-333-20-07	ACQUA VISTA HOMEOWNERS ASSN	2	17	1	0	0	0	\$252.00
533-333-20-08	FEILES FAMILY TRUST 05-22-13	2	17	1	0	0	0	\$252.00
533-333-20-09	SAN DIEGO CONDOS L L C <DBA A M PARTNERS>	2	17	1	0	0	0	\$252.00
533-333-20-10	DECARLE DAVE	2	17	1	0	0	0	\$252.00
533-333-20-11	TENCATE FAMILY TRUST 06-16-09	2	17	1	0	0	0	\$252.00
533-333-20-12	CAZARES FAMILY TRUST	2	17	1	0	0	0	\$252.00
533-333-20-13	MULLER RON&CAIHONG	2	17	1	0	0	0	\$252.00
533-333-20-14	AKYUNUS IBRAHIM Y&GULHIS A	2	17	1	0	0	0	\$252.00
533-333-20-15	LAFEMINA CATHERINE	2	17	1	0	0	0	\$252.00
533-333-20-16	FYFE FAMILY TRUST 01-09-92	2	17	1	0	0	0	\$252.00
533-333-20-17	MIKOLICH SCOTT	2	17	1	0	0	0	\$252.00
533-333-20-18	DESAI JOLLY	2	17	1	0	0	0	\$252.00
533-333-20-19	FITZMAURICE SEAN	2	17	1	0	0	0	\$252.00
533-333-20-20	DIXON HARLE	2	17	1	0	0	0	\$252.00
533-333-20-21	GELPI FABRIZIO	2	17	1	0	0	0	\$252.00
533-333-20-22	CHUANG JACKSON H&MARGRET LIN	2	17	1	0	0	0	\$252.00
533-333-20-23	ENGLE FAMILY TRUST 12-19-05	2	17	1	0	0	0	\$252.00
533-333-20-24	COX MONTGOMERY FAMILY 2012 TRUST 04-11-12	2	17	1	0	0	0	\$252.00
533-333-20-25	CAMMY INVESTMENTS	2	17	1	0	0	0	\$252.00
533-333-20-26	GLADSTONE CYNTHIA TRUST 07-11-95	2	17	1	0	0	0	\$252.00
533-333-20-27	HALL WILLIAM W	2	17	1	0	0	0	\$252.00
533-333-20-28	CHEN JULIAN CHI-LUN&PHOEBE PUJ-WEI	2	17	1	0	0	0	\$252.00

City of San Diego  
 Little Italy  
 Maintenance Assessment District  
 Assessment Roll FY 2015

Assessor's Parcel Number	Owner Name	Zone	Land Use	No. of Units	Bldg. Sq. Ft.	Lot Sq. Ft.	Lot FF	FY 2015 Assessment
533-333-20-29	MARINO JOSEPH M	2	17	1	0	0	0	\$252.00
533-333-20-30	JOHNSTON ANGELA D	2	17	1	0	0	0	\$252.00
533-333-20-31	RUBIN LAURENCE S	2	17	1	0	0	0	\$252.00
533-333-20-32	BLACKMAN MICHAEL	2	17	1	0	0	0	\$252.00
533-333-20-33	TOTAH FRED S SEPARATE PROPERTY TRUST 07-05-1	2	17	1	0	0	0	\$252.00
533-333-20-34	RAAD NAEEM N	2	17	1	0	0	0	\$252.00
533-333-20-35	KILCOYNE JOHN T&SUSANNA M FAMILY TRUST 04-19	2	17	1	0	0	0	\$252.00
533-333-20-36	FARELLA JANA	2	17	1	0	0	0	\$252.00
533-333-20-37	PATEL DHARMESH	2	17	1	0	0	0	\$252.00
533-333-20-38	PENSCO TRUST	2	17	1	0	0	0	\$252.00
533-333-20-39	BACCI MELISSA A	2	17	1	0	0	0	\$252.00
533-333-20-40	WALTON KRISTALYN	2	17	1	0	0	0	\$252.00
533-333-20-41	C T DREAM REALTY L L C	2	17	1	0	0	0	\$252.00
533-333-20-42	FONSECA JAMES C&TERESA A	2	17	1	0	0	0	\$252.00
533-333-20-43	ANGELUCCI NICOLE TRUST 06-12-12	2	17	1	0	0	0	\$252.00
533-333-20-44	MA I A PROPERTIES L L C	2	17	1	0	0	0	\$252.00
533-333-20-45	ROWINSKI DARRYL&DIANNA	2	17	1	0	0	0	\$252.00
533-333-20-46	ESSHAKI ISABELLA E	2	17	1	0	0	0	\$252.00
533-333-20-47	CIAMPA VINCENT M&OLIVIA C	2	17	1	0	0	0	\$252.00
533-333-20-48	GILLIE LINDA H	2	17	1	0	0	0	\$252.00
533-333-20-49	DICHIARA CHRISTER J&CASS HEIDI C	2	17	1	0	0	0	\$252.00
533-333-20-50	GONZALES LISA A	2	17	1	0	0	0	\$252.00
533-333-20-51	YUAN WEI FANG	2	17	1	0	0	0	\$252.00
533-333-20-52	STEWART JOHN H	2	17	1	0	0	0	\$252.00
533-333-20-53	MACIER LANIE	2	17	1	0	0	0	\$252.00
533-333-20-54	MARTIN ROLAND W&MAKOVLEVA ALLA A	2	17	1	0	0	0	\$252.00
533-333-20-55	PERRY THOMAS SEPARATE PROPERTY TRUST 10-24	2	17	1	0	0	0	\$252.00
533-333-20-56	ERCEG VINKO&CATREUX SEVERINE	2	17	1	0	0	0	\$252.00
533-333-20-57	RICHARDS BRANDON	2	17	1	0	0	0	\$252.00
533-333-20-58	KO GLENN	2	17	1	0	0	0	\$252.00
533-333-20-59	JUDD MARY IRA	2	17	1	0	0	0	\$252.00
533-333-20-60	NASSAR OMAR G	2	17	1	0	0	0	\$252.00
533-333-20-61	TAYLOR JASON	2	17	1	0	0	0	\$252.00
533-333-20-62	MUELLER MATTHIAS	2	17	1	0	0	0	\$252.00

City of San Diego  
Little Italy  
Maintenance Assessment District  
Assessment Roll FY 2015

Assessor's Parcel Number	Owner Name	Zone	Land Use	No. of Units	Bldg. Sq. Ft.	Lot Sq. Ft.	Lot FF	FY 2015 Assessment
533-333-20-63	LAWSON CHRISTOPHER M	2	17	1	0	0	0	\$252.00
533-333-20-64	DEAGOSTINI HENRIQUE M JR&WHITNEY O	2	17	1	0	0	0	\$252.00
533-333-20-65	RIVERS RUN L L C	2	17	1	0	0	0	\$252.00
533-333-20-66	MOLTENI BALDWIN TRUST 01-20-14	2	17	1	0	0	0	\$252.00
533-333-20-67	NELSON GREG	2	17	1	0	0	0	\$252.00
533-333-20-68	HINTON ATHELSTAN	2	17	1	0	0	0	\$252.00
533-333-20-69	ONEIL KELLY A	2	17	1	0	0	0	\$252.00
533-333-20-70	UDOFF STEPHEN	2	17	1	0	0	0	\$252.00
533-333-20-71	CONNORS CHARLES F	2	17	1	0	0	0	\$252.00
533-333-20-72	HALBERT JOANN	2	17	1	0	0	0	\$252.00
533-333-20-73	MOYER PETER A&KATHERINE L	2	17	1	0	0	0	\$252.00
533-333-20-74	KIRK JUDDSON M	2	17	1	0	0	0	\$252.00
533-333-20-75	TOTAH NICHOLAS	2	17	1	0	0	0	\$252.00
533-333-20-76	THEVENOT ELISA	2	17	1	0	0	0	\$252.00
533-333-20-77	ZERROU SANAA	2	17	1	0	0	0	\$252.00
533-333-20-78	SCHNEIDER STEFANIE L	2	17	1	0	0	0	\$252.00
533-333-20-79	MANCINI JOHN J&IRENE B	2	17	1	0	0	0	\$252.00
533-333-20-80	CONNORS CHARLES F	2	17	1	0	0	0	\$252.00
533-333-20-81	OLIVERA CAMERON	2	17	1	0	0	0	\$252.00
533-333-20-82	DESAI RASHMIKANT&KALPANA R	2	17	1	0	0	0	\$252.00
533-333-20-83	MAXWELL MARIE P	2	17	1	0	0	0	\$252.00
533-333-20-84	CASSELL BRENT E	2	17	1	0	0	0	\$252.00
533-333-21-01	MASTERS RICHARD M&JOANN B	2	17	1	0	0	0	\$252.00
533-333-21-02	ALBEE DESIREE D	2	17	1	0	0	0	\$252.00
533-333-21-03	SALLEY GREG M	2	17	1	0	0	0	\$252.00
533-333-21-04	425 W BEECH STREET CONDO L L C	2	17	1	0	0	0	\$252.00
533-333-21-05	A&S GROUP L L C	2	17	1	0	0	0	\$252.00
533-333-21-06	D M W-A V L L C	2	17	1	0	0	0	\$252.00
533-333-21-07	FARINHA BELINDA M	2	17	1	0	0	0	\$252.00
533-333-21-08	JAMES&MONI L L C	2	17	1	0	0	0	\$252.00
533-333-21-09	MIRANDA ERNESTO	2	17	1	0	0	0	\$252.00
533-333-21-10	TYLER DAVID&JOAN	2	17	1	0	0	0	\$252.00
533-333-21-11	HUDES ALLISON	2	17	1	0	0	0	\$252.00
533-333-21-12	ANDERSON HARRY	2	17	1	0	0	0	\$252.00



City of San Diego  
 Little Italy  
 Maintenance Assessment District  
 Assessment Roll FY 2015

Assessor's Parcel Number	Owner Name	Zone	Land Use	No. of Units	Bldg. Sq. Ft.	Lot Sq. Ft.	Lot FF	FY 2015 Assessment
533-333-21-13	OLACHEA PATRICIA	2	17	1	0	0	0	\$252.00
533-333-21-14	WILLIAMS FAMILY LIVING TRUST 05-11-01	2	17	1	0	0	0	\$252.00
533-333-21-15	D M S REVOCABLE TRUST 04-21-08	2	17	1	0	0	0	\$252.00
533-333-21-16	BICKEL SHELLY E	2	17	1	0	0	0	\$252.00
533-333-21-17	SIMI WILLIAM B	2	17	1	0	0	0	\$252.00
533-333-21-18	ENGBRECHT CHAD R SEPARATE PROPERTY TRUST	2	17	1	0	0	0	\$252.00
533-333-21-19	LAW BRIAN C	2	17	1	0	0	0	\$252.00
533-333-21-20	NICOLETTI DAVID A&DIANE L	2	17	1	0	0	0	\$252.00
533-333-21-21	BELZER DANIEL A	2	17	1	0	0	0	\$252.00
533-333-21-22	MINEROFF MARTIN J	2	17	1	0	0	0	\$252.00
533-333-21-23	LOPEZ DAVE A	2	17	1	0	0	0	\$252.00
533-333-21-24	SCOTTI PATRICIA A	2	17	1	0	0	0	\$252.00
533-333-21-25	WILKINSON MICHAEL	2	17	1	0	0	0	\$252.00
533-333-21-26	VANDERHOEVEN W JOAN 2010 TRUST	2	17	1	0	0	0	\$252.00
533-333-21-27	MCMANUS TUANNE	2	17	1	0	0	0	\$252.00
533-333-21-28	MAYE ZACHARY	2	17	1	0	0	0	\$252.00
533-333-21-29	SACCULO PHILIP	2	17	1	0	0	0	\$252.00
533-333-21-30	ARP JAMES	2	17	1	0	0	0	\$252.00
533-333-21-31	CARROLL JENNIFER L	2	17	1	0	0	0	\$252.00
533-333-21-32	SCHWARTZ GREGORY R	2	17	1	0	0	0	\$252.00
533-333-21-33	LUEDERS KORY	2	17	1	0	0	0	\$252.00
533-333-21-34	SINOPOLI JUDITH A	2	17	1	0	0	0	\$252.00
533-333-21-35	PAJOUHANDEH ORKIDEH	2	17	1	0	0	0	\$252.00
533-333-21-36	RODICH FAMILY LIVING TRUST 09-22-00	2	17	1	0	0	0	\$252.00
533-333-21-37	SALLEY GREG	2	17	1	0	0	0	\$252.00
533-333-21-38	TOTAH FRED S SEPARATE PROPERTY TRUST 07-05-1	2	17	1	0	0	0	\$252.00
533-333-21-39	ORZYNSKI EVA	2	17	1	0	0	0	\$252.00
533-333-21-40	LLOYD GRETCHEN E	2	17	1	0	0	0	\$252.00
533-333-21-41	PEREZ RONALD TRUST 07-16-10	2	17	1	0	0	0	\$252.00
533-333-21-42	HARVELA ESA P	2	17	1	0	0	0	\$252.00
533-333-21-43	NORTON RICHARD C&XOCHITL C	2	17	1	0	0	0	\$252.00
533-333-21-44	KAMNANI ASHA 2000 TRUST 03-17-00	2	17	1	0	0	0	\$252.00
533-333-21-45	VONHUBEN CHRISTOPHER J&STEFANI N	2	17	1	0	0	0	\$252.00
533-333-21-46	PLEIS FAMILY TRUST 06-08-05	2	17	1	0	0	0	\$252.00

City of San Diego  
 Little Italy  
 Maintenance Assessment District  
 Assessment Roll FY 2015

Assessor's Parcel Number	Owner Name	Zone	Land Use	No. of Units	Bldg. Sq. Ft.	Lot Sq. Ft.	Lot FF	FY 2015 Assessment
533-333-21-47	LOPEZ MICHAEL A&PAZ SARA G	2	17	1	0	0	0	\$252.00
533-333-21-48	VINSKI IVANA	2	17	1	0	0	0	\$252.00
533-333-21-49	KNIGHT RON REVOCABLE TRUST 03-25-09	2	17	1	0	0	0	\$252.00
533-333-21-50	FIGGINS PETER	2	17	1	0	0	0	\$252.00
533-333-21-51	NING JINGHUI	2	17	1	0	0	0	\$252.00
533-333-21-52	DECARLE DAVID	2	17	1	0	0	0	\$252.00
533-333-21-53	BARAJAS ALEJANDRO L	2	17	1	0	0	0	\$252.00
533-333-21-54	HEGNESS PAUL C&NANCY B	2	17	1	0	0	0	\$252.00
533-333-21-55	RUGGERELLO PETER J	2	17	1	0	0	0	\$252.00
533-333-21-56	KELLY ANDREW K	2	17	1	0	0	0	\$252.00
533-333-21-57	UPWARD TREND L L C	2	17	1	0	0	0	\$252.00
533-333-21-58	LEMOS FAMILY TRUST 11-09-06	2	17	1	0	0	0	\$252.00
533-333-21-59	ADVANI PREM	2	17	1	0	0	0	\$252.00
533-333-21-60	CALLAHAN FAMILY TRUST 08-08-08	2	17	1	0	0	0	\$252.00
533-333-21-61	SCHOENFISCH BRIAN	2	17	1	0	0	0	\$252.00
533-333-21-62	A B F C 2006-HE1 TRUST	2	17	1	0	0	0	\$252.00
533-333-21-63	METROPULOS ANGELA T	2	17	1	0	0	0	\$252.00
533-333-21-64	CONNOLLY DANIEL&SANDRA	2	17	1	0	0	0	\$252.00
533-333-21-65	HURLOCKER JOHN K&PATRICIA A	2	17	1	0	0	0	\$252.00
533-333-21-66	HOMSHER JACK H III	2	17	1	0	0	0	\$252.00
533-333-21-67	BURKS FAMILY TRUST 09-13-07	2	17	1	0	0	0	\$252.00
533-333-21-68	CHAUVIN FAMILY TRUST 04-13-05	2	17	1	0	0	0	\$252.00
533-333-21-69	MICHAELSON FAMILY TRUST 06-23-93	2	17	1	0	0	0	\$252.00
533-333-21-70	ENGLE FAMILY TRUST 12-19-05	2	17	1	0	0	0	\$252.00
533-333-21-71	MC GEE CYNTHIA M	2	17	1	0	0	0	\$252.00
533-333-21-72	ALLIER GERARD	2	17	1	0	0	0	\$252.00
533-333-21-73	WONG KIM MO	2	17	1	0	0	0	\$252.00
533-333-21-74	TOTAH FRED S SEPARATE PROPERTY TRUST 07-05-1	2	17	1	0	0	0	\$252.00
533-333-21-75	KABA DAVID&LEIGH	2	17	1	0	0	0	\$252.00
533-333-21-76	DONAHUE KEITH F	2	17	1	0	0	0	\$252.00
533-333-21-77	VARGAS FERNANDO G&DEALBA PATRICIA G R	2	17	1	0	0	0	\$252.00
533-333-21-78	YURCICH STEPHEN F	2	17	1	0	0	0	\$252.00
533-333-21-79	KEELEY THOMAS G&TISCHER-KEELEY MARGARET A	2	17	1	0	0	0	\$252.00
533-333-21-80	MAJLESSI MEHRDAD R&NAZARBAGHI RAMINA	2	17	1	0	0	0	\$252.00

**City of San Diego  
Little Italy  
Maintenance Assessment District  
Assessment Roll FY 2015**

Assessor's Parcel Number	Owner Name	Zone	Land Use	No. of Units	Bldg. Sq. Ft.	Lot Sq. Ft.	Lot FF	FY 2015 Assessment
533-333-21-81	3754 CHEROKEE L L C	2	17	1	0	0	0	\$252.00
533-333-21-82	STERN DEBORAH C REVOCABLE TRUST 06-23-05	2	17	1	0	0	0	\$252.00
533-333-21-83	NARCISO ARTURO F&DONNA C TRS	2	17	1	0	0	0	\$252.00
533-333-21-84	PECORARO SANTA M	2	17	1	0	0	0	\$252.00
533-333-21-85	SWAN CHRIS R&CRISTA N	2	17	1	0	0	0	\$252.00
533-333-21-86	BURNINGHAM BRADLEY J	2	17	1	0	0	0	\$252.00
533-333-21-87	MELONAKOS LAURYL K	2	17	1	0	0	0	\$252.00
533-333-21-88	HALLSE FAMILY TRUST 12-10-89	2	17	1	0	0	0	\$252.00
533-333-22-01	SWEET STEPHEN E&PHYLLIS K	2	17	1	0	0	0	\$252.00
533-333-22-02	ROHDE BRIAN&DEANNE B	2	17	1	0	0	0	\$252.00
533-333-22-03	MOTADEL ARTA	2	17	1	0	0	0	\$252.00
533-333-22-04	BEN-ARI FAMILY TRUST 04-13-00	2	17	1	0	0	0	\$252.00
533-333-22-05	JOHNSTON DUANE E&ESTELLA M	2	17	1	0	0	0	\$252.00
533-333-22-06	RAZZOUK JAY N	2	17	1	0	0	0	\$252.00
533-333-22-07	ANHALT MELINDA	2	17	1	0	0	0	\$252.00
533-333-22-08	VELISSAROPOULOS ALEXIA	2	17	1	0	0	0	\$252.00
533-333-22-09	SCHWINGER ANDREW&LI LIYAN	2	17	1	0	0	0	\$252.00
533-333-22-10	WIEBUSCH FAMILY TRUST 08-31-11	2	17	1	0	0	0	\$252.00
533-333-22-11	SAN DIEGO CONDOS L L C <DBA A M PARTNERS>	2	17	1	0	0	0	\$252.00
533-333-22-12	ISRAEL MAURICE	2	17	1	0	0	0	\$252.00
533-333-22-13	HSU RAYMOND TAH SHENG&YI YING LEE	2	17	1	0	0	0	\$252.00
533-333-22-14	COREY JOHN C (DP)	2	17	1	0	0	0	\$252.00
533-333-22-15	SHEPARD WILLIAM J II	2	17	1	0	0	0	\$252.00
533-333-22-16	SARTIPI ROY	2	17	1	0	0	0	\$252.00
533-333-22-17	GRAVES JOEL	2	17	1	0	0	0	\$252.00
533-333-22-18	FRESHWATER KENNETH J	2	17	1	0	0	0	\$252.00
533-333-22-19	WHITELEY EDGAR M	2	17	1	0	0	0	\$252.00
533-333-22-20	ONEILL RORY A&KATHLEEN	2	17	1	0	0	0	\$252.00
533-333-22-21	LJUBOTINA SANJIN	2	17	1	0	0	0	\$252.00
533-333-22-22	COLE MATTHEW R&AMBER P	2	17	1	0	0	0	\$252.00
533-333-22-23	KO FAMILY TRUST	2	17	1	0	0	0	\$252.00
533-333-22-24	ABIVA ROMEO A&ESTELITA P	2	17	1	0	0	0	\$252.00
533-333-22-25	RAUSA NICHOLAS	2	17	1	0	0	0	\$252.00
533-333-22-26	DYLAN HOLDINGS L L C	2	17	1	0	0	0	\$252.00

**City of San Diego  
Little Italy  
Maintenance Assessment District  
Assessment Roll FY 2015**

Assessor's Parcel Number	Owner Name	Zone	Land Use	No. of Units	Bldg. Sq. Ft.	Lot Sq. Ft.	Lot FF	FY 2015 Assessment
533-333-22-27	SANSA OCEAN ENTERPRISES L L C	2	17	1	0	0	0	\$252.00
533-333-22-28	MEGINNESS GREGORY A	2	17	1	0	0	0	\$252.00
533-333-22-29	LAMBERTI JOHN	2	17	1	0	0	0	\$252.00
533-333-22-30	BELIKOV SERGEY	2	17	1	0	0	0	\$252.00
533-333-22-31	SERANO ALESSANDRA P	2	17	1	0	0	0	\$252.00
533-333-22-32	KHAN ARFAN	2	17	1	0	0	0	\$252.00
533-333-22-33	BASILE WILLIAM J&MELANIE S	2	17	1	0	0	0	\$252.00
533-333-22-34	SCOFIELD SEAN P	2	17	1	0	0	0	\$252.00
533-333-22-35	SKAGGS BENJAMIN C&JULIE A LIVING TRUST 10-26-0	2	17	1	0	0	0	\$252.00
533-333-22-36	SANTIESTEBAN LUIS	2	17	1	0	0	0	\$252.00
533-333-22-37	PAJE FAMILY TRUST 03-03-03	2	17	1	0	0	0	\$252.00
533-333-22-38	SZALAI IMRE S&ANDREA A	2	17	1	0	0	0	\$252.00
533-333-22-39	KAMNANI ASHA 2000 TRUST 03-17-00	2	17	1	0	0	0	\$252.00
533-333-22-40	MILLAR BARBARA L TRUST 12-11-08	2	17	1	0	0	0	\$252.00
533-333-22-41	ANDRAWES BENIAMEEN	2	17	1	0	0	0	\$252.00
533-333-22-42	BAILEY ANDA E	2	17	1	0	0	0	\$252.00
533-333-22-43	KIRK JAN R	2	17	1	0	0	0	\$252.00
533-333-22-44	OLTS FAMILY TRUST 05-15-09	2	17	1	0	0	0	\$252.00
533-333-22-45	WIESENBERG MARK S&PAMELA B TRUST 08-17-02	2	17	1	0	0	0	\$252.00
533-333-22-46	HAYES RICHARD K&ANDRALEE REVOCABLE TRUST (	2	17	1	0	0	0	\$252.00
533-333-22-47	TAL AHARON&BECKY FAMILY TRUST 02-07-92	2	17	1	0	0	0	\$252.00
533-333-22-48	GRUZENSKY DENTON	2	17	1	0	0	0	\$252.00
533-333-22-49	NIKOLLARI DRITJON	2	17	1	0	0	0	\$252.00
533-333-22-50	ANDREWS JACK	2	17	1	0	0	0	\$252.00
533-333-22-51	HOANG HUU TAT	2	17	1	0	0	0	\$252.00
533-333-22-52	BAUMAN MARK A	2	17	1	0	0	0	\$252.00
533-333-22-53	GONZALEZ RODOLFO	2	17	1	0	0	0	\$252.00
533-333-22-54	KAMNANI ASHA 2000 TRUST 03-17-00	2	17	1	0	0	0	\$252.00
533-333-22-55	MELIA FULVIO&HSU-MELIA PATRICIA S	2	17	1	0	0	0	\$252.00
533-333-22-56	SAMILSON B TRUST 08-16-11	2	17	1	0	0	0	\$252.00
533-333-22-57	UTPALA SUSHMITA	2	17	1	0	0	0	\$252.00
533-333-22-58	MAIBAUM HEINZ	2	17	1	0	0	0	\$252.00
533-333-22-59	MALEK FAMILY TRUST 01-13-96	2	17	1	0	0	0	\$252.00
533-333-22-60	FEDERAL NATIONAL MORTGAGE ASSN	2	17	1	0	0	0	\$252.00

City of San Diego  
Little Italy  
Maintenance Assessment District  
Assessment Roll FY 2015

Assessor's Parcel Number	Owner Name	Zone	Land Use	No. of Units	Bldg. Sq. Ft.	Lot Sq. Ft.	Lot FF	FY 2015 Assessment
533-333-22-61	COLLUM JEFFREY R	2	17	1	0	0	0	\$252.00
533-333-22-62	FINCH JAMES D	2	17	1	0	0	0	\$252.00
533-333-22-63	STRATE PATRICIA LIFE TRUST 11-15-12	2	17	1	0	0	0	\$252.00
533-333-22-64	KERR FAMILY TRUST 02-20-03	2	17	1	0	0	0	\$252.00
533-333-22-65	PATEL MAYANK D&BRIGITTE	2	17	1	0	0	0	\$252.00
533-333-22-66	MANDELBAUM DAVID	2	17	1	0	0	0	\$252.00
533-333-22-67	ANGELUCCI LUIGI SEPARATE PROPERTY TRUST 09-1	2	17	1	0	0	0	\$252.00
533-333-22-68	HAIMOUR LIVING TRUST 03-13-13	2	17	1	0	0	0	\$252.00
533-333-22-69	MANRIQUEZ LUZ M REVOCABLE LIVING 2008 TRUST	2	17	1	0	0	0	\$252.00
533-333-23-01	JONES STEPHEN&SORENSEN TERRA	2	17	1	0	0	0	\$252.00
533-333-23-02	BALES SCOTT T&STEFANIE L	2	17	1	0	0	0	\$252.00
533-333-23-03	MCCAIGUE MATT W	2	17	1	0	0	0	\$252.00
533-333-23-04	BARRERA FAMILY 2010 TRUST 02-02-10	2	17	1	0	0	0	\$252.00
533-333-23-05	JORDAN STEVE	2	17	1	0	0	0	\$252.00
533-333-23-06	CAPRON HAROLD H&MARY P	2	17	1	0	0	0	\$252.00
533-333-23-07	RODRIGUEZ SERGIO A&SMEINS CHRISTY R	2	17	1	0	0	0	\$252.00
533-333-23-08	NIRVANA TRUST 02-14-03	2	17	1	0	0	0	\$252.00
533-333-23-09	MAY STEVEN G	2	17	1	0	0	0	\$252.00
533-333-23-10	SAACKS DAVID L&SUSAN B	2	17	1	0	0	0	\$252.00
533-333-23-11	TEMPLE WILLIAM J	2	17	1	0	0	0	\$252.00
533-333-23-12	SANTIAGO REGINALD	2	17	1	0	0	0	\$252.00
533-333-23-13	SINGH SUBIR	2	17	1	0	0	0	\$252.00
533-333-23-14	MERAM FRANK	2	17	1	0	0	0	\$252.00
533-333-23-15	KODAISY CHARBEL	2	17	1	0	0	0	\$252.00
533-333-23-16	KILLIAN JEFFREY A	2	17	1	0	0	0	\$252.00
533-333-23-17	SABOURI KARBASSI FAMILY TRUST 07-02-13	2	17	1	0	0	0	\$252.00
533-333-23-18	VANSANDE FAMILY REVOCABLE 2001 TRUST 05-09-0	2	17	1	0	0	0	\$252.00
533-333-23-19	BERTSCH MATTHEW&BRUNA	2	17	1	0	0	0	\$252.00
533-333-23-20	SEMAAN HISHAM	2	17	1	0	0	0	\$252.00
533-333-23-21	MARGARINI JOHNNY	2	17	1	0	0	0	\$252.00
533-333-23-22	FAGHIHIA NILOFAR	2	17	1	0	0	0	\$252.00
533-333-23-23	COHEN STANTON J&MICHELE R	2	17	1	0	0	0	\$252.00
533-333-23-24	KORONA ZBIGNIEW	2	17	1	0	0	0	\$252.00
533-333-23-25	THORP JAMES	2	17	1	0	0	0	\$252.00

City of San Diego  
Little Italy  
Maintenance Assessment District  
Assessment Roll FY 2015

Assessor's Parcel Number	Owner Name	Zone	Land Use	No. of Units	Bldg. Sq. Ft.	Lot Sq. Ft.	Lot FF	FY 2015 Assessment
533-333-23-26	ESPINOZA JOSE J	2	17	1	0	0	0	\$252.00
533-333-23-27	NUTTALL DANIELLE M&ROBBINS BRENDA L	2	17	1	0	0	0	\$252.00
533-333-23-28	OHANIAN DAVID J&KIMBERLY	2	17	1	0	0	0	\$252.00
533-333-23-29	CHINNOCK ADAM S	2	17	1	0	0	0	\$252.00
533-333-23-30	KEYVANI MADJID	2	17	1	0	0	0	\$252.00
533-333-23-31	STEPHAN FAMILY 2007 TRUST 11-30-07	2	17	1	0	0	0	\$252.00
533-333-23-32	BRINKER ACHIM	2	17	1	0	0	0	\$252.00
533-333-23-33	HANSON DENNIS R&CLAUDINE L	2	17	1	0	0	0	\$252.00
533-333-23-34	MOHMADI IRAJ&BEHROOZI MANDANA	2	17	1	0	0	0	\$252.00
533-333-23-35	ZUCKERMAN TRAVIS	2	17	1	0	0	0	\$252.00
533-333-23-36	MILLER FAMILY TRUST 11-13-00	2	17	1	0	0	0	\$252.00
533-333-23-37	EVANS DAWN L	2	17	1	0	0	0	\$252.00
533-333-23-38	SHILO RIDGE L L C	2	17	1	0	0	0	\$252.00
533-333-23-39	LOPEZ FAMILY TRUST 03-17-08	2	17	1	0	0	0	\$252.00
533-333-23-40	SMITH KENNETH J&KATHY L	2	17	1	0	0	0	\$252.00
533-333-23-41	SILLDORF DAVID R	2	17	1	0	0	0	\$252.00
533-333-23-42	PEN VANTHOEUN	2	17	1	0	0	0	\$252.00
533-333-23-43	RUSSELL CRAIG A&LYNN A	2	17	1	0	0	0	\$252.00
533-333-23-44	WILDERS FAMILY REVOCABLE TRUST 16-15-98	2	17	1	0	0	0	\$252.00
533-333-23-45	KIDDER NANCY	2	17	1	0	0	0	\$252.00
533-333-23-46	ANGELUCCI ERINA	2	17	1	0	0	0	\$252.00
533-333-23-47	KOSCHER PETER R SEPARATE PROPERTY TRUST 01	2	17	1	0	0	0	\$252.00
533-333-23-48	D M W-A V L L C	2	17	1	0	0	0	\$252.00
533-333-23-49	YOKUM CHRISTOPHER J&LISA R	2	17	1	0	0	0	\$252.00
533-333-23-50	NAFEIE RAMEZAN A&ZOBIDEH	2	17	1	0	0	0	\$252.00
533-333-23-51	DUFFY DAWN J	2	17	1	0	0	0	\$252.00
533-333-23-52	C C&R TRUST 10-06-04	2	17	1	0	0	0	\$252.00
533-333-23-53	BENGS FAMILY REVOCABLE TRUST 04-24-08	2	17	1	0	0	0	\$252.00
533-333-23-54	PERRY LEONARD A&LINDSEY A	2	17	1	0	0	0	\$252.00
533-333-23-55	BALOTSKY IGOR	2	17	1	0	0	0	\$252.00
533-333-23-56	HANSON D A D TRUST 04-07-89	2	17	1	0	0	0	\$252.00
533-333-23-57	CONNORS CHARLES F	2	17	1	0	0	0	\$252.00
533-333-23-58	DIXON HARLE	2	17	1	0	0	0	\$252.00
533-333-23-59	TAL AHARON&BECKY FAMILY TRUST 02-07-92	2	17	1	0	0	0	\$252.00

City of San Diego  
Little Italy  
Maintenance Assessment District  
Assessment Roll FY 2015

Assessor's Parcel Number	Owner Name	Zone	Land Use	No. of Units	Bldg. Sq. Ft.	Lot Sq. Ft.	Lot FF	FY 2015 Assessment
533-333-23-60	JENNINGS TATE A	2	17	1	0	0	0	\$252.00
533-333-23-61	COOK WARREN G	2	17	1	0	0	0	\$252.00
533-333-23-62	CHANG JOSEPH F&LOUISE S C	2	17	1	0	0	0	\$252.00
533-333-23-63	DALUGDUGAN RANDY G&ESTHER	2	17	1	0	0	0	\$252.00
533-333-23-64	JARIWALA KIRIT J&LEENA K FAMILY 1991 TRUST	2	17	1	0	0	0	\$252.00
533-333-23-65	BELISARI JOSEPH A TRUST 11-18-09	2	17	1	0	0	0	\$252.00
533-333-23-66	MICHELINI LUCA&JOHANNA	2	17	1	0	0	0	\$252.00
533-333-23-67	LANDIE FAMILY TRUST 02-28-90	2	17	1	0	0	0	\$252.00
533-333-23-68	LIU XUCHUAN&XIANHAO	2	17	1	0	0	0	\$252.00
533-333-23-69	XU TAO&LIU XUPENG	2	17	1	0	0	0	\$252.00
533-333-23-70	KOSSONOGI DORON&GONNY	2	17	1	0	0	0	\$252.00
533-333-23-71	GATES BRENDA E	2	17	1	0	0	0	\$252.00
533-333-23-72	HASSANKHANI ALVAND&BENCARDINO JENNY T	2	17	1	0	0	0	\$252.00
533-333-23-73	WIECZOREK-BONACIA TRUST 05-19-12	2	17	1	0	0	0	\$252.00
533-333-23-74	KOHN BARRY	2	17	1	0	0	0	\$252.00
533-333-23-75	CAMPBELL MITCHELL P	2	17	1	0	0	0	\$252.00
533-333-23-76	MCDUGLE MICHAEL J&KRISTINE H FAMILY TRUST 0	2	17	1	0	0	0	\$252.00
533-333-23-77	BOURDAGES BRIAN P&TERRY H	2	17	1	0	0	0	\$252.00
533-333-23-78	LEWIS ARGIE REVOCABLE LIVING TRUST 12-21-04	2	17	1	0	0	0	\$252.00
533-333-23-79	MORETT LOUIS&ROMELIA	2	17	1	0	0	0	\$252.00
533-333-23-80	KLOPFSTEIN THOMAS S&TORRES ALMA D	2	17	1	0	0	0	\$252.00
533-333-24-01	HIGHLAND L L C	2	17	1	0	0	0	\$252.00
533-333-24-02	GALBO EVAN&LOUISA	2	17	1	0	0	0	\$252.00
533-333-24-03	BRADFORD THOMAS&MARILYN REVOCABLE TRUST	2	17	1	0	0	0	\$252.00
533-333-24-04	MARCZYNSKI PAUL&MARCZYNSKA EWELINA	2	17	1	0	0	0	\$252.00
533-333-24-05	DEAN JAMES M	2	17	1	0	0	0	\$252.00
533-333-24-06	GLYNDON ENGINEERING&TECHNOLOGY CO	2	17	1	0	0	0	\$252.00
533-333-24-07	CORDA CURTIS J&JULIE A	2	17	1	0	0	0	\$252.00
533-333-24-08	LUCERO VINCENT	2	17	1	0	0	0	\$252.00
533-333-24-09	BAYARD FAMILY TRUST 05-10-12	2	17	1	0	0	0	\$252.00
533-333-24-10	ERSON GLENN	2	17	1	0	0	0	\$252.00
533-333-24-11	WOOD PAULA A	2	17	1	0	0	0	\$252.00
533-333-24-12	RATHBURN DAVID R&JAYNE J	2	17	1	0	0	0	\$252.00
533-333-24-13	KHORRAMIAN HAMID	2	17	1	0	0	0	\$252.00

City of San Diego  
 Little Italy  
 Maintenance Assessment District  
 Assessment Roll FY 2015

Assessor's Parcel Number	Owner Name	Zone	Land Use	No. of Units	Bldg. Sq. Ft.	Lot Sq. Ft.	Lot FF	FY 2015 Assessment
533-333-24-14	GARRETT JAMES W&BONITA L	2	17	1	0	0	0	\$252.00
533-334-05-00	CHHATRALA 520 ASH L L C	2	21	0	24,284	15,002	250	\$1,746.24
533-334-06-00	CHHATRALA 520 ASH L L C	2	43	0	5,000	5,001	50	\$548.88
533-341-14-01	ROBERTS JAMES A TRUST 08-14-74	2	17	1	0	0	0	\$252.00
533-341-14-02	GATES ROBERT A&CONSTANCE V	2	17	1	0	0	0	\$252.00
533-341-14-03	STEER BRIAN A&ODONOGHUE EILEEN P	2	17	1	0	0	0	\$252.00
533-341-14-04	FRAGNOLI KATHY	2	17	1	0	0	0	\$252.00
533-341-14-05	DOAN LONG&MAI	2	17	1	0	0	0	\$252.00
533-341-14-06	VIDAL MARIA D C	2	17	1	0	0	0	\$252.00
533-341-14-07	FITZGERALD ROBERT III	2	17	1	0	0	0	\$252.00
533-341-14-08	METCALF ANDREW J&SONYA D	2	17	1	0	0	0	\$252.00
533-341-14-09	FOWLER MICHAEL L&VIDAL MARIA D C	2	17	1	0	0	0	\$252.00
533-341-14-10	SUVANAKET CHUTCHADA	2	17	1	0	0	0	\$252.00
533-341-14-11	HENEHAN K&N LIVING TRUST 03-15-12	2	17	1	0	0	0	\$252.00
533-341-14-12	ABRAMY MAXIMO REVOCABLE TRUST 11-02-07	2	17	1	0	0	0	\$252.00
533-341-14-13	RUFENER JOAN M	2	17	1	0	0	0	\$252.00
533-341-14-14	COOVER-STONE YVONNE J&STONE ROY F FAMILY TR	2	17	1	0	0	0	\$252.00
533-341-14-15	SERVETTER DENNIS J&MIRIAM 06-19-92	2	17	1	0	0	0	\$252.00
533-341-14-16	HAN TONY S&SUSAN	2	17	1	0	0	0	\$252.00
533-341-14-17	BARRIE WILLIAM P IV&MARISA K	2	17	1	0	0	0	\$252.00
533-341-14-18	OLSON SCOTT W LIVING TRUST 08-03-07	2	17	1	0	0	0	\$252.00
533-341-14-19	HERMANN SUSAN H 2007 TRUST 01-17-07	2	17	1	0	0	0	\$252.00
533-341-14-20	MURPHY LILA R	2	17	1	0	0	0	\$252.00
533-341-14-21	SCALES KEVIN S&KWON LINDA SOO-YON	2	17	1	0	0	0	\$252.00
533-341-14-22	CALLANTA FLETCHER TRUST 07-15-06	2	17	1	0	0	0	\$252.00
533-341-14-23	NICHOLS GAYLEEN LIVING TRUST 06-23-03	2	17	1	0	0	0	\$252.00
533-341-14-24	ROY THOMAS R&CHEYNE HAROLD J III 2013 TRUST C	2	17	1	0	0	0	\$252.00
533-341-14-25	MARKS MILLER&KATHY	2	17	1	0	0	0	\$252.00
533-341-14-26	PACIFIC BREEZE LAND HOLDINGS	2	17	1	0	0	0	\$252.00
533-341-14-27	BUCKLEY KEVIN D&JAMIE L REVOCABLE TRUST 01-0	2	17	1	0	0	0	\$252.00
533-341-14-28	TARANTINO FRANK LIVING TRUST 11-14-08	2	17	1	0	0	0	\$252.00
533-341-14-29	HARRELL BARBARA	2	17	1	0	0	0	\$252.00
533-341-14-30	CHUPRINSKI FLORENCE	2	17	1	0	0	0	\$252.00
533-341-14-31	WESTON JAMES W	2	17	1	0	0	0	\$252.00



City of San Diego  
 Little Italy  
 Maintenance Assessment District  
 Assessment Roll FY 2015

Assessor's Parcel Number	Owner Name	Zone	Land Use	No. of Units	Bldg. Sq. Ft.	Lot Sq. Ft.	Lot FF	FY 2015 Assessment
533-341-14-32	YODER LUKE	2	17	1	0	0	0	\$252.00
533-341-14-33	RUTH MICHAEL W&LUCIA E	2	17	1	0	0	0	\$252.00
533-341-14-34	GUTHRIE KIRK&TOBY	2	17	1	0	0	0	\$252.00
533-341-14-35	BERTSCH MATTHEW&BRUNA	2	17	1	0	0	0	\$252.00
533-341-14-36	SPEAREL&ROMERO TRUST 12-15-08	2	17	1	0	0	0	\$252.00
533-341-14-37	NYE JOHN R	2	17	1	0	0	0	\$252.00
533-341-14-38	GERMAN TRUST 05-10-05	2	17	1	0	0	0	\$252.00
533-341-14-39	EICHMAN MARK W TRUST 03-18-82	2	17	1	0	0	0	\$252.00
533-341-14-40	ILLES JOZSEF&MARLENE	2	17	1	0	0	0	\$252.00
533-341-14-41	KOSE CENK	2	17	1	0	0	0	\$252.00
533-341-14-42	THOM JOHN L TRUST 11-17-06	2	17	1	0	0	0	\$252.00
533-341-14-43	KUNIN ISRAEL L LIVING TRUST 03-17-00	2	17	1	0	0	0	\$252.00
533-341-14-44	STANNARD THOMAS C TRUST 06-15-04	2	17	1	0	0	0	\$252.00
533-341-14-45	CHILDS MARK I&NINA F	2	17	1	0	0	0	\$252.00
533-341-14-46	BRADLEY DIANA M	2	17	1	0	0	0	\$252.00
533-341-14-47	CIRINO SUSSAN E	2	17	1	0	0	0	\$252.00
533-341-14-48	TAYLOR FAMILY TRUST 11-22-05	2	17	1	0	0	0	\$252.00
533-341-14-49	KLEONI KIM	2	17	1	0	0	0	\$252.00
533-341-14-50	CRAWFORD SCOTT AGM&PENELOPE D	2	17	1	0	0	0	\$252.00
533-341-14-51	BAMBERG FAMILY 2011 TRUST 03-18-11	2	17	1	0	0	0	\$252.00
533-341-14-52	MANASTER ALFRED B&MARY F TRUST 02-01-96	2	17	1	0	0	0	\$252.00
533-341-14-53	LARIS CASEY A	2	17	1	0	0	0	\$252.00
533-341-14-54	MCGEEVER J BRIAN	2	17	1	0	0	0	\$252.00
533-341-14-55	LERTKANTITHAM UDOMCHAI&JACQUELYN S	2	17	1	0	0	0	\$252.00
533-341-14-56	REESE WILLIAM N&LUELLEN K	2	17	1	0	0	0	\$252.00
533-341-14-57	TSAI ERIC	2	17	1	0	0	0	\$252.00
533-341-14-58	VELOZO JOSE L D M&LILIA B G D	2	17	1	0	0	0	\$252.00
533-341-14-59	ROLLET GREG&KELLY	2	17	1	0	0	0	\$252.00
533-341-14-60	HUNTER LIMUEL JR&ELIZABETH R	2	17	1	0	0	0	\$252.00
533-341-14-61	GALLARDO MONICA E	2	17	1	0	0	0	\$252.00
533-341-14-62	SPERLING DAVID A	2	17	1	0	0	0	\$252.00
533-341-14-63	PETRUZZELLI JOSEPH E&DEBORAK	2	17	1	0	0	0	\$252.00
533-341-14-64	ZONIS JULIO&PERLA	2	17	1	0	0	0	\$252.00
533-341-14-65	WRIGHT 2006 TRUST 08-04-06	2	17	1	0	0	0	\$252.00

City of San Diego  
 Little Italy  
 Maintenance Assessment District  
 Assessment Roll FY 2015

Assessor's Parcel Number	Owner Name	Zone	Land Use	No. of Units	Bldg. Sq. Ft.	Lot Sq. Ft.	Lot FF	FY 2015 Assessment
533-341-14-66	ABRAMY MAXIMO REVOCABLE TRUST 11-02-07	2	17	1	0	0	0	\$252.00
533-341-14-67	HERRON CONNOR M	2	17	1	0	0	0	\$252.00
533-341-14-68	BACHAND CHRISTINE M	2	17	1	0	0	0	\$252.00
533-341-14-69	FENA GARRETT	2	17	1	0	0	0	\$252.00
533-341-14-70	CHO TAEKUK	2	17	1	0	0	0	\$252.00
533-341-14-71	MIKIC IVANA	2	17	1	0	0	0	\$252.00
533-341-14-72	BLITVICH STEFANIE	2	17	1	0	0	0	\$252.00
533-341-14-73	AXTELL LEE&PAULA FAMILY 2005 TRUST 06-24-05	2	17	1	0	0	0	\$252.00
533-341-14-74	BURNS KATHLEEN	2	17	1	0	0	0	\$252.00
533-341-14-75	THOMPSON TREVOR C	2	17	1	0	0	0	\$252.00
533-341-14-76	MUNGUJA ANGEL R&GLADYS	2	17	1	0	0	0	\$252.00
533-341-14-77	SEVERSON ERIC D	2	17	1	0	0	0	\$252.00
533-341-14-78	NAHAS DANIELLE	2	17	1	0	0	0	\$252.00
533-341-14-79	LEWIS PAUL L&SIEN C	2	17	1	0	0	0	\$252.00
533-341-14-80	SACARIS CARILYN L	2	17	1	0	0	0	\$252.00
533-341-15-01	OROPALLO RYANA	2	17	1	0	0	0	\$252.00
533-341-15-02	GALLONE ALFRED	2	17	1	0	0	0	\$252.00
533-341-15-03	SAMMONS BRENT	2	17	1	0	0	0	\$252.00
533-341-15-04	FLEMING J RYAN&CHRISTIE J REVOCABLE 2006 TRU	2	17	1	0	0	0	\$252.00
533-341-15-05	CALLAHAN PATRICK&AMY	2	17	1	0	0	0	\$252.00
533-341-15-06	HANIFIN MAUREEN&THOMAS	2	17	1	0	0	0	\$252.00
533-341-15-07	GUTIERREZ RICARDO&MARCELLA L	2	17	1	0	0	0	\$252.00
533-341-15-08	OTOOLE KATHLEEN A FAMILY TRUST 08-09-04	2	17	1	0	0	0	\$252.00
533-341-15-09	RUIZ ELEONOR	2	17	1	0	0	0	\$252.00
533-341-15-10	MAULDIN STEPHEN G	2	17	1	0	0	0	\$252.00
533-341-15-11	SMITH JENNIFER L LIVING TRUST 01-19-05	2	17	1	0	0	0	\$252.00
533-341-15-12	GAUDLITZ ALEXANDRIA	2	17	1	0	0	0	\$252.00
533-341-15-13	WILLIAMS FAMILY TRUST 09-05-06	2	17	1	0	0	0	\$252.00
533-341-15-14	BOUDREAU PAULA L	2	17	1	0	0	0	\$252.00
533-341-15-15	CHAQUICA FAMILY REVOCABLE 2006 TRUST	2	17	1	0	0	0	\$252.00
533-341-15-16	HARDEL FABRICE P&ANA D	2	17	1	0	0	0	\$252.00
533-341-15-17	REYNOLDS NICOLA	2	17	1	0	0	0	\$252.00
533-341-15-18	DENNISON FAMILY 2003 TRUST 06-26-03	2	17	1	0	0	0	\$252.00
533-341-15-19	GOSSMAN AMY	2	17	1	0	0	0	\$252.00

City of San Diego  
Little Italy  
Maintenance Assessment District  
Assessment Roll FY 2015

Assessor's Parcel Number	Owner Name	Zone	Land Use	No. of Units	Bldg. Sq. Ft.	Lot Sq. Ft.	Lot FF	FY 2015 Assessment
533-341-15-20	SHERMAN DEBORAH L	2	17	1	0	0	0	\$252.00
533-341-15-21	RUIZ ROCHELLE S	2	17	1	0	0	0	\$252.00
533-341-15-22	CORY SHARON K	2	17	1	0	0	0	\$252.00
533-341-15-23	KITMITTO NUR A	2	17	1	0	0	0	\$252.00
533-341-15-24	SNEDDON MARY T REVOCABLE TRUST 04-08-10	2	17	1	0	0	0	\$252.00
533-341-15-25	SECOR NANETTE M	2	17	1	0	0	0	\$252.00
533-341-15-26	WYLIE ALBA P	2	17	1	0	0	0	\$252.00
533-341-15-27	BERCIK LISA M	2	17	1	0	0	0	\$252.00
533-341-15-28	CRIM ROGER M&MEGAN H	2	17	1	0	0	0	\$252.00
533-341-15-29	EVANS TIMOTHY S	2	17	1	0	0	0	\$252.00
533-341-15-30	LOPEZ MARYON J TRUST 07-01-02	2	17	1	0	0	0	\$252.00
533-341-15-31	ADVANI FAMILY TRUST 03-18-98	2	17	1	0	0	0	\$252.00
533-341-15-32	MORRA JOSEPH G REVOCABLE TRUST 03-11-98	2	17	1	0	0	0	\$252.00
533-341-15-33	GHAZIALAM GHOTAI	2	17	1	0	0	0	\$252.00
533-341-15-34	GOULET DANA A&JENNIFER R	2	17	1	0	0	0	\$252.00
533-341-15-35	JOHNSON HENRY D	2	17	1	0	0	0	\$252.00
533-341-15-36	ATHNATHIOUS MAGDY S&NELI	2	17	1	0	0	0	\$252.00
533-341-15-37	GUERRA RICARDO A&VIRGINIA A	2	17	1	0	0	0	\$252.00
533-341-15-38	GHASSEMKHANI MEHRDAD	2	17	1	0	0	0	\$252.00
533-341-15-39	BARRETTA GREGORY A&KIMBERLY	2	17	1	0	0	0	\$252.00
533-341-15-40	COLLATO CHRISTOPHER J SEPARATE PROPERTY TR	2	17	1	0	0	0	\$252.00
533-341-15-41	ALEXANDER GRAHAM&CAROLINE	2	17	1	0	0	0	\$252.00
533-341-15-42	JAIBAJI MONEER&ABDULHADI ESRAA	2	17	1	0	0	0	\$252.00
533-341-15-43	CHINN PATRICIA	2	17	1	0	0	0	\$252.00
533-341-15-44	MEHTA BHAVIN V LIVING TRUST 02-27-06	2	17	1	0	0	0	\$252.00
533-341-15-45	BENARD CHRISTIAN	2	17	1	0	0	0	\$252.00
533-341-15-46	GREENBERG SEYMOUR TRUST	2	17	1	0	0	0	\$252.00
533-341-15-47	ARBAUGH MARGARET TRUST 12-11-02	2	17	1	0	0	0	\$252.00
533-341-15-48	ROBINOW STEPHEN	2	17	1	0	0	0	\$252.00
533-341-15-49	QUEST MARY E	2	17	1	0	0	0	\$252.00
533-341-15-50	SERRANO DANNY A&LAURA E FAMILY TRUST 03-29-1	2	17	1	0	0	0	\$252.00
533-341-15-51	DUGGER DEAN R	2	17	1	0	0	0	\$252.00
533-341-15-52	DAVIS JOHN W&PATRICIA A	2	17	1	0	0	0	\$252.00
533-341-15-53	HAVLUCIYAN TRUST 05-30-07	2	17	1	0	0	0	\$252.00

**City of San Diego  
Little Italy  
Maintenance Assessment District  
Assessment Roll FY 2015**

Assessor's Parcel Number	Owner Name	Zone	Land Use	No. of Units	Bldg. Sq. Ft.	Lot Sq. Ft.	Lot FF	FY 2015 Assessment
533-341-15-54	MALDONADO ZORAIDA	2	17	1	0	0	0	\$252.00
533-341-15-55	GOELDNER VIRGINIA J	2	17	1	0	0	0	\$252.00
533-341-15-56	BUTLER PATRICK&DAWN FAMILY 2006 TRUST 03-20-0	2	17	1	0	0	0	\$252.00
533-341-15-57	KATZ LEAH P	2	17	1	0	0	0	\$252.00
533-341-15-58	ATAEI ALI&AMY L	2	17	1	0	0	0	\$252.00
533-341-15-59	OHLEGER KRISTIN L	2	17	1	0	0	0	\$252.00
533-341-15-60	RIDER DOUGLAS S LIVING TRUST	2	17	1	0	0	0	\$252.00
533-341-15-61	KOLLMEIER JUNAA	2	17	1	0	0	0	\$252.00
533-341-15-62	ALLGEYER DAVID&LOOK MELINDA	2	17	1	0	0	0	\$252.00
533-341-15-63	BACHMANN MICHAEL&IRIS	2	17	1	0	0	0	\$252.00
533-341-15-64	PAYNE RICHARD P	2	17	1	0	0	0	\$252.00
533-341-15-65	KEMP RYAN&ANAHITA	2	17	1	0	0	0	\$252.00
533-341-15-66	KELLY ANDREW K	2	17	1	0	0	0	\$252.00
533-341-15-67	KESTY NICOLE C	2	17	1	0	0	0	\$252.00
533-341-15-68	RUMFORD FREDERICK J IV	2	17	1	0	0	0	\$252.00
533-341-15-69	CHILDS MARK I&NINA F	2	17	1	0	0	0	\$252.00
533-341-15-70	ROSKY BRUCE A&JENNIFER	2	17	1	0	0	0	\$252.00
533-341-16-01	MACK LAUREN K	2	17	1	0	0	0	\$252.00
533-341-16-02	ISIDRO ERWIN B	2	17	1	0	0	0	\$252.00
533-341-16-03	DERHAM KATHLEEN A REVOCABLE TRUST 08-11-05	2	17	1	0	0	0	\$252.00
533-341-16-04	LINNEY ANDREW W	2	17	1	0	0	0	\$252.00
533-341-16-05	PRESCOTT G M TRUST 03-24-05	2	17	1	0	0	0	\$252.00
533-341-16-06	CHOI CAROL Y	2	17	1	0	0	0	\$252.00
533-341-16-07	MURASHOVA MARINA 2003 TRUST 09-23-03	2	17	1	0	0	0	\$252.00
533-341-16-08	HANNON JASON M&KRISTIN V FAMILY TRUST 11-19-0	2	17	1	0	0	0	\$252.00
533-341-16-09	KUHAR JAMES J	2	17	1	0	0	0	\$252.00
533-341-16-10	DENISTON FAMILY LIVING 1999 TRUST 03-24-99	2	17	1	0	0	0	\$252.00
533-341-16-11	I&F TRUST 12-18-13	2	17	1	0	0	0	\$252.00
533-341-16-12	BOUKAI IMAD&SANDY	2	17	1	0	0	0	\$252.00
533-341-16-13	KAPLAN LORI REVOCABLE TRUST 07-23-12	2	17	1	0	0	0	\$252.00
533-341-16-14	LAWTON BLYTHE M	2	17	1	0	0	0	\$252.00
533-341-16-15	CHINELLO MARIO&VICTORIA L	2	17	1	0	0	0	\$252.00
533-341-16-16	HOGAN KENNETH E	2	17	1	0	0	0	\$252.00
533-341-16-17	D M W PROPERTY MANAGEMENT L L C	2	17	1	0	0	0	\$252.00

**City of San Diego  
Little Italy  
Maintenance Assessment District  
Assessment Roll FY 2015**

Assessor's Parcel Number	Owner Name	Zone	Land Use	No. of Units	Bldg. Sq. Ft.	Lot Sq. Ft.	Lot FF	FY 2015 Assessment
533-341-16-18	BORRELLI ANDREW M	2	17	1	0	0	0	\$252.00
533-341-16-19	ALLEN CURTIS F	2	17	1	0	0	0	\$252.00
533-341-16-20	DONHO RONALD H JR&LAURENA	2	17	1	0	0	0	\$252.00
533-341-16-21	ONSUREZ MARK D	2	17	1	0	0	0	\$252.00
533-341-16-22	DELAPENA SUSAN M	2	17	1	0	0	0	\$252.00
533-341-16-23	PATERNO THOMAS A	2	17	1	0	0	0	\$252.00
533-341-16-24	DUQUE FAMILY TRUST 12-12-96	2	17	1	0	0	0	\$252.00
533-341-16-25	KERCHNER FAMILY TRUST 03-29-01	2	17	1	0	0	0	\$252.00
533-341-16-26	FEASTER KORINA R	2	17	1	0	0	0	\$252.00
533-341-16-27	LOCKWOOD ANDREW D&MARYBETH W	2	17	1	0	0	0	\$252.00
533-341-16-28	D M W PROPERTY MANAGEMENT L L C	2	17	1	0	0	0	\$252.00
533-341-16-29	ARENT VANESSA	2	17	1	0	0	0	\$252.00
533-341-16-30	KARAS JEREMEY L	2	17	1	0	0	0	\$252.00
533-341-16-31	WARING ARTHUR C&P LYNNE	2	17	1	0	0	0	\$252.00
533-341-16-32	WEINBAUM MARK	2	17	1	0	0	0	\$252.00
533-341-16-33	WHALEN KENNETH J TRUST 07-01-05	2	17	1	0	0	0	\$252.00
533-341-16-34	COX LAMBUTH FAMILY TRUST 07-24-10	2	17	1	0	0	0	\$252.00
533-341-16-35	GOLDMAN SARAN REVOCABLE TRUST 07-07-05	2	17	1	0	0	0	\$252.00
533-341-16-36	BATES LEONA W TRUST 07-12-07	2	17	1	0	0	0	\$252.00
533-341-16-37	TAY-KU L L C	2	17	1	0	0	0	\$252.00
533-341-16-38	SALMON RICHARD A&PAULINE M	2	17	1	0	0	0	\$252.00
533-341-16-39	LEE DAVID J	2	17	1	0	0	0	\$252.00
533-341-16-40	GARRETT RANDY&NANCY	2	17	1	0	0	0	\$252.00
533-341-16-41	ROWE FAMILY TRUST 02-12-85	2	17	1	0	0	0	\$252.00
533-341-16-42	GONZALES FAMILY TRUST 04-01-98	2	17	1	0	0	0	\$252.00
533-341-16-43	WAWRZYNIAK RICHARDE	2	17	1	0	0	0	\$252.00
533-341-16-44	GERBEL BRADLEY C	2	17	1	0	0	0	\$252.00
533-341-16-45	FITZGERALD JAMES V III&CHERYL	2	17	1	0	0	0	\$252.00
533-341-16-46	D M N PROPERTIES L L C	2	17	1	0	0	0	\$252.00
533-341-16-47	HODGES EDNA	2	17	1	0	0	0	\$252.00
533-341-16-48	ZENDEJAS RAQUEL TRUST 11-02-04	2	17	1	0	0	0	\$252.00
533-341-16-49	CARTER TERRY&DEIRDRE	2	17	1	0	0	0	\$252.00
533-341-16-50	VALDERRAMA FAMILY 2007 TRUST	2	17	1	0	0	0	\$252.00
533-341-16-51	HUH YUNGCHUL	2	17	1	0	0	0	\$252.00

**City of San Diego  
Little Italy  
Maintenance Assessment District  
Assessment Roll FY 2015**

Assessor's Parcel Number	Owner Name	Zone	Land Use	No. of Units	Bldg. Sq. Ft.	Lot Sq. Ft.	Lot FF	FY 2015 Assessment
533-341-16-52	SAN DIEGO CONDOS L L C <DBA A M PARTNERS>	2	17	1	0	0	0	\$252.00
533-341-16-53	CORDA FAMILY TRUST 06-04-90	2	17	1	0	0	0	\$252.00
533-341-16-54	BOZARTH PHILIP H&PENNY R	2	17	1	0	0	0	\$252.00
533-341-16-55	RIDGE ROY M	2	17	1	0	0	0	\$252.00
533-341-16-56	CANNON NATHAN&RACHEL	2	17	1	0	0	0	\$252.00
533-341-16-57	BOURGEOIA SYLVESTER FAMILY REVOCABLE TRUST	2	17	1	0	0	0	\$252.00
533-341-16-58	BOYER BRIAN M&MORGAN	2	17	1	0	0	0	\$252.00
533-341-16-59	KAISER ROSEMARY D	2	17	1	0	0	0	\$252.00
533-341-16-60	ARMBRUSTER CHRISTOPHER&LORIE TRUST 07-09-1	2	17	1	0	0	0	\$252.00
533-341-16-61	HALL TAMARA	2	17	1	0	0	0	\$252.00
533-341-16-62	RUIZ MARIO A F&CEBALLOS MARIA G F	2	17	1	0	0	0	\$252.00
533-341-16-63	GOTTLIEB FAMILY TRUST 01-11-06	2	17	1	0	0	0	\$252.00
533-341-16-64	KAU RAYMOND J&SHLESING MARY C FAMILY TRUST	2	17	1	0	0	0	\$252.00
533-341-16-65	CASTEEL REVOCABLE LIVING TRUST 04-06-84	2	17	1	0	0	0	\$252.00
533-341-16-66	TELLEZ THOMAS T	2	17	1	0	0	0	\$252.00
533-341-16-67	MARMOLEJO MARTIN	2	17	1	0	0	0	\$252.00
533-341-16-68	SISTI DIANA L	2	17	1	0	0	0	\$252.00
533-341-16-69	BATES LEONA W TRUST 07-12-07	2	17	1	0	0	0	\$252.00
533-341-16-70	CAMPBELL HUGH D&JUDITH	2	17	1	0	0	0	\$252.00
533-341-16-71	STEWART DAVID T TRUST 07-01-03	2	17	1	0	0	0	\$252.00
533-341-16-72	ALLEN DOUGLAS F&SUSAN U	2	17	1	0	0	0	\$252.00
533-341-17-01	WHALEN KENNETH J TRUST 07-01-05	2	17	1	0	0	0	\$252.00
533-341-17-02	OCHOA LAURA W TRUST 07-24-09	2	17	1	0	0	0	\$252.00
533-341-17-03	LOVERSO VINCENZO&DOREEN	2	17	1	0	0	0	\$252.00
533-341-17-04	SHERMAN LIVING TRUST 06-05-91	2	17	1	0	0	0	\$252.00
533-341-17-05	MANDELBAUM JUSTIN D&ALISON B	2	17	1	0	0	0	\$252.00
533-341-17-06	UBOLDI ALAIN&TANIA	2	17	1	0	0	0	\$252.00
533-341-17-07	TANAKA LAURENCE K&SHERYL M	2	17	1	0	0	0	\$252.00
533-341-17-08	CONTRERAS JOE&ELSIAN	2	17	1	0	0	0	\$252.00
533-341-17-09	SAPRYKINA NATALIA	2	17	1	0	0	0	\$252.00
533-341-17-10	PEREA RACHELLE M	2	17	1	0	0	0	\$252.00
533-341-17-11	HJELKREM MICHAEL C&HARNLY-HJELKREM MELISSA	2	17	1	0	0	0	\$252.00
533-341-17-12	FARSETTA FAMILY TRUST 01-20-00	2	17	1	0	0	0	\$252.00
533-341-17-13	DRUCK KENNETH	2	17	1	0	0	0	\$252.00

City of San Diego  
Little Italy  
Maintenance Assessment District  
Assessment Roll FY 2015

Assessor's Parcel Number	Owner Name	Zone	Land Use	No. of Units	Bldg. Sq. Ft.	Lot Sq. Ft.	Lot FF	FY 2015 Assessment
533-341-17-14	RAYES JOHN&CAROL FAMILY TRUST 08-15-94	2	17	1	0	0	0	\$252.00
533-341-17-15	DEMICH TRUST 11-15-99	2	17	1	0	0	0	\$252.00
533-341-17-16	QUARTARARO TODD R	2	17	1	0	0	0	\$252.00
533-341-17-17	HERNANDEZ BELEM O TRUST 12-03-05	2	17	1	0	0	0	\$252.00
533-341-17-18	CAMMARANO DAVID A&SHARON M	2	17	1	0	0	0	\$252.00
533-341-17-19	PRIME VENTURES	2	17	1	0	0	0	\$252.00
533-341-17-20	WOOLF SHAYLYN	2	17	1	0	0	0	\$252.00
533-341-17-21	SENEMAR M T&ELHAM	2	17	1	0	0	0	\$252.00
533-341-17-22	GIORDANO DANIEL G&KATHLEEN A FAMILY TRUST B	2	17	1	0	0	0	\$252.00
533-341-17-23	CIESLA DANNY J&JESSICA T	2	17	1	0	0	0	\$252.00
533-341-17-24	COTTAGES ETC INC	2	17	1	0	0	0	\$252.00
533-341-17-25	BAKER JACOB T&SARAH F	2	17	1	0	0	0	\$252.00
533-341-17-26	MILUTIN VLADIMIR&YANETH	2	17	1	0	0	0	\$252.00
533-341-17-27	MAZANDARANI RUD&DARON LUCINDA J	2	17	1	0	0	0	\$252.00
533-341-17-28	WANG TED	2	17	1	0	0	0	\$252.00
533-341-17-29	MISAGAL FRANCES M	2	17	1	0	0	0	\$252.00
533-341-17-30	D M W SAN DIEGO L L C	2	17	1	0	0	0	\$252.00
533-341-17-31	CONNER ROSS F	2	17	1	0	0	0	\$252.00
533-341-17-32	KUNZMAN JAMES D TRUST	2	17	1	0	0	0	\$252.00
533-341-17-33	WITTER INGER K QUALIFIED PERSONAL RESIDENCE	2	17	1	0	0	0	\$252.00
533-341-17-34	WAN STEPHEN TAK SHING	2	17	1	0	0	0	\$252.00
533-341-17-35	LEOK MELVIN&FANG LINA	2	17	1	0	0	0	\$252.00
533-341-17-36	PERRY THOMAS J	2	17	1	0	0	0	\$252.00
533-341-17-37	BRODERICK FAMILY TRUST 11-29-06	2	17	1	0	0	0	\$252.00
533-341-17-38	STRZELECKI DEBORAH	2	17	1	0	0	0	\$252.00
533-341-17-39	PARVIN ALAVI TRUST 02-16-12	2	17	1	0	0	0	\$252.00
533-341-17-40	ARENSON KEMP CHILDRENS TRUST 05-04-98	2	17	1	0	0	0	\$252.00
533-341-17-41	FELICIO ANTHONY&MARCIE	2	17	1	0	0	0	\$252.00
533-341-17-42	BILINSKI ROMAN&HALINA	2	17	1	0	0	0	\$252.00
533-341-17-43	HAWLEY JOHN R	2	17	1	0	0	0	\$252.00
533-341-17-44	DESANTIS FAMILY TRUST 11-11-11	2	17	1	0	0	0	\$252.00
533-341-17-45	LYUBARSKY ANGELA FAMILY TRUST	2	17	1	0	0	0	\$252.00
533-341-17-46	FLANAGAN KIRSTEN	2	17	1	0	0	0	\$252.00
533-341-17-47	HENRIKSEN NICHOLAS W	2	17	1	0	0	0	\$252.00

City of San Diego  
Little Italy  
Maintenance Assessment District  
Assessment Roll FY 2015

Assessor's Parcel Number	Owner Name	Zone	Land Use	No. of Units	Bldg. Sq. Ft.	Lot Sq. Ft.	Lot FF	FY 2015 Assessment
533-341-17-48	MAHBOUBI SIAVASH	2	17	1	0	0	0	\$252.00
533-341-17-49	KIMMEL JOSHUA B	2	17	1	0	0	0	\$252.00
533-341-17-50	THUMAR ARTI B	2	17	1	0	0	0	\$252.00
533-341-18-01	PROCTOR VICTORIA L	2	17	1	0	0	0	\$252.00
533-341-18-02	ONEILL FAMILY TRUST 05-21-08	2	17	1	0	0	0	\$252.00
533-341-18-03	AGRAWAL FAMILY TRUST 10-09-09	2	17	1	0	0	0	\$252.00
533-341-18-04	NELSON WENDY E TRUST 07-27-96	2	17	1	0	0	0	\$252.00
533-341-18-05	WIDMER-CICCHETTI FAMILY 2006 TRUST	2	17	1	0	0	0	\$252.00
533-341-18-06	LARKIN NICHOLAS H	2	17	1	0	0	0	\$252.00
533-341-18-07	YOHANNES ZION	2	17	1	0	0	0	\$252.00
533-341-18-08	TESORIERO JOHN	2	17	1	0	0	0	\$252.00
533-341-18-09	LIBERMAN FAMILY TRUST 08-12-99	2	17	1	0	0	0	\$252.00
533-341-18-10	ERENO PATRICK J	2	17	1	0	0	0	\$252.00
533-341-18-11	ASHE THOMAS A&WENDY	2	17	1	0	0	0	\$252.00
533-341-18-12	MCLEAN FAMILY TRUST 02-07-05	2	17	1	0	0	0	\$252.00
533-341-18-13	STOCKMAN JOHN W	2	17	1	0	0	0	\$252.00
533-341-18-14	SILVA CHARLES B LIVING TRUST 11-21-12	2	17	1	0	0	0	\$252.00
533-341-18-15	AHERN PATRICK F FAMILY TRUST 05-12-11	2	17	1	0	0	0	\$252.00
533-341-18-16	TATUSKO JOSEPH A&KIRBY MAUREEN P FAMILY TRU	2	17	1	0	0	0	\$252.00
533-341-18-17	300 W BEECH STREET NO 2107 L L C	2	17	1	0	0	0	\$252.00
533-341-18-18	MARTIN WILLIAM C	2	17	1	0	0	0	\$252.00
533-341-18-19	RIVERA LUIS&IRMA	2	17	1	0	0	0	\$252.00
533-341-18-20	BEAM WILLIAM C&TERESA L	2	17	1	0	0	0	\$252.00
533-341-18-21	VETTER DEBORAH J	2	17	1	0	0	0	\$252.00
533-341-18-22	BENSON MARK C	2	17	1	0	0	0	\$252.00
533-341-18-23	LEIGH CONNIE O SEPARATE PROPERTY TRUST 10-05	2	17	1	0	0	0	\$252.00
533-341-18-24	WINSTON MICHAEL D FAMILY TRUST 02-09-06	2	17	1	0	0	0	\$252.00
533-341-18-25	YATES DAVID M	2	17	1	0	0	0	\$252.00
533-341-18-26	TREISMAN WARREN	2	17	1	0	0	0	\$252.00
533-341-18-27	GANZELL LAWRENCE H TRUST 08-24-01	2	17	1	0	0	0	\$252.00
533-341-18-28	SCHECK WILLIAM ROTH IRA T050043	2	17	1	0	0	0	\$252.00
533-341-18-29	FARIS NABIH A&LYNETTE S	2	17	1	0	0	0	\$252.00
533-341-18-30	SACKETT ARBETH REVOCABLE TRUST 06-07-99	2	17	1	0	0	0	\$252.00
533-341-18-31	LOMBARDELLI LORENZO L	2	17	1	0	0	0	\$252.00



**City of San Diego  
Little Italy  
Maintenance Assessment District  
Assessment Roll FY 2015**

Assessor's Parcel Number	Owner Name	Zone	Land Use	No. of Units	Bldg. Sq. Ft.	Lot Sq. Ft.	Lot FF	FY 2015 Assessment
533-341-18-32	GEBAUER JOHN&SONJA	2	17	1	0	0	0	\$252.00
533-342-01-00	CEDAR STREET HIGH-RISE L P	2	20	0	90,000	5,001	150	\$2,963.06
533-342-02-00	CEDAR STREET HIGH-RISE L P	2	21	0	0	5,001	50	\$323.42
533-342-03-00	CEDAR STREET HIGH-RISE L P	2	20	0	3,053	5,001	50	\$410.00
533-342-04-00	SKYSCRAPER INTERNATIONAL VENTURES L P	2	14	0	2,040	5,001	50	\$323.42
533-342-05-00	1510 FRONT STREET LLC	2	31	0	0	5,001	50	\$323.42
533-342-06-00	GIACALONE NICOLA TR (SURVIVORS TRUST)	2	31	0	0	5,001	150	\$410.76
533-343-01-00	TAHARLAND LTD	2	31	0	0	5,001	150	\$410.76
533-343-02-00	1455 UNION STREET L L C	2	43	0	2,210	5,001	50	\$386.10
533-343-03-00	ADMIRAL EXCHANGE CO INC	2	43	0	5,000	5,001	50	\$465.22
533-343-04-00	TAHARLAND LTD	2	21	0	0	5,001	50	\$323.42
533-343-05-00	TAHARLAND LTD	2	21	0	25,000	10,001	200	\$1,443.10
533-343-06-00	B B ASH ST ASSOCIATES	2	21	0	5,400	2,849	31	\$339.58
533-344-01-00	335 WEST BEECH LLC	2	21	0	2,476	5,001	150	\$522.40
533-344-02-00	1451 STATE STREET L P	2	14	0	8,025	5,001	50	\$323.42
533-344-03-00	1441 STATE STREET ASSOCIATES INC	2	43	0	5,000	5,000	50	\$465.16
533-344-04-01	STRESS MICHELE	2	17	1	0	0	0	\$252.00
533-344-04-02	HARVELA ESA P	2	17	1	0	0	0	\$252.00
533-344-04-03	DEZAH D SHAHRAM	2	17	1	0	0	0	\$252.00
533-344-04-04	FONG FAMILY TRUST 04-03-11	2	17	1	0	0	0	\$252.00
533-344-04-05	MONEY PURCHASE PENSION PLAN 01-01-90	2	17	1	0	0	0	\$252.00
533-344-04-06	TODD MARK S&JULIE D	2	17	1	0	0	0	\$252.00
533-344-04-07	H&S FAMILY ESTATE TRUST 01-16-92	2	17	1	0	0	0	\$252.00
533-344-04-08	ALBERT COURT LTD	2	17	1	0	0	0	\$252.00
533-344-04-09	STARKE THOMAS W&SHERYL L	2	17	1	0	0	0	\$252.00
533-344-04-10	MARTINEZ NORMA G	2	17	1	0	0	0	\$252.00
533-344-04-11	MAIN JOHN W JR&OFELIA R REVOCABLE TRUST 02-0	2	17	1	0	0	0	\$252.00
533-344-04-12	DEL-SAN PROPERTIES L L C	2	17	1	0	0	0	\$252.00
533-344-04-13	SHAW TAYLOR M	2	17	1	0	0	0	\$252.00
533-344-04-14	DROMARETSKY ALEXANDER&FOMINA ALLA	2	17	1	0	0	0	\$252.00
533-344-04-15	CROSS DARYL L TR	2	17	1	0	0	0	\$252.00
533-344-04-16	KESSLER MATTHEW J	2	17	1	0	0	0	\$252.00
533-344-04-17	LINDLEY KRISTOPHER&SHAVON FAMILY TRUST 02-2	2	17	1	0	0	0	\$252.00
533-344-04-18	HULGIN WAYNE C	2	17	1	0	0	0	\$252.00

**City of San Diego  
Little Italy  
Maintenance Assessment District  
Assessment Roll FY 2015**

<b>Assessor's Parcel Number</b>	<b>Owner Name</b>	<b>Zone</b>	<b>Land Use</b>	<b>No. of Units</b>	<b>Bldg. Sq. Ft.</b>	<b>Lot Sq. Ft.</b>	<b>Lot FF</b>	<b>FY 2015 Assessment</b>
533-344-04-19	STELLER FAMILY LIVING 2012 TRUST	2	17	1	0	0	0	\$252.00
533-344-04-20	HUANG HORNGTE HANK&WHEI-MEI	2	17	1	0	0	0	\$252.00
533-344-04-21	BARZIN AZAR REVOCABLE 1994 TRUST 09-26-94	2	17	1	0	0	0	\$252.00
533-344-04-22	MITCHELL ROBERT&VICKI C	2	17	1	0	0	0	\$252.00
533-344-04-23	AQUA AZURE L L C	2	17	1	0	0	0	\$252.00
533-344-04-24	YELACA NICHOLAS W&KAREN S TRUST 12-12-01	2	17	1	0	0	0	\$252.00
533-344-04-25	HARVEY JILL M	2	17	1	0	0	0	\$252.00
533-344-04-26	BRANSFORD FAMILY TRUST 04-07-03	2	17	1	0	0	0	\$252.00
533-344-04-27	MARTURANO BEATRICE	2	17	1	0	0	0	\$252.00
533-344-04-28	CHUNG PETER&DORA	2	17	1	0	0	0	\$252.00
533-344-04-29	COULTER FAMILY TRUST 02-23-06	2	17	1	0	0	0	\$252.00
533-344-04-30	LIBERMAN FAMILY TRUST 08-12-99	2	17	1	0	0	0	\$252.00
533-344-04-31	BONA JAROD M&ONEIL-BONA MARY K	2	17	1	0	0	0	\$252.00
533-344-04-32	ALBERT COURT LTD	2	17	1	0	0	0	\$252.00
533-344-04-33	WHEAT RICHARD G	2	17	1	0	0	0	\$252.00
533-344-04-34	RAY LESLIE E	2	17	1	0	0	0	\$252.00
533-344-04-35	WOOD GARICK D	2	17	1	0	0	0	\$252.00
533-344-04-36	M&M TRUST 03-10-00	2	17	1	0	0	0	\$252.00
533-344-04-37	VALINS DANIEL M	2	17	1	0	0	0	\$252.00
533-344-04-38	KIACHKO DAVID	2	17	1	0	0	0	\$252.00
533-344-04-39	HEAD DAMIAN P	2	17	1	0	0	0	\$252.00
533-344-04-40	SABORIO JOSE L LIVING TRUST 11-05-12	2	17	1	0	0	0	\$252.00
533-344-04-41	STONEHOUSE ANTHONY TRUST 10-31-05	2	17	1	0	0	0	\$252.00
533-344-04-42	DALESANDRO FAMILY TRUST 09-24-12	2	17	1	0	0	0	\$252.00
533-344-04-43	SMITH FAMILY TRUST 06-12-09	2	17	1	0	0	0	\$252.00
533-344-04-44	LIM RENE&DAISY	2	17	1	0	0	0	\$252.00
533-344-04-45	DEL-SAN PROPERTIES L L C	2	17	1	0	0	0	\$252.00
533-344-04-46	CORTES LARRY N&CHRISTINA N TRUST 05-21-03	2	17	1	0	0	0	\$252.00
533-344-04-47	FLORIO SAMANTHA	2	17	1	0	0	0	\$252.00
533-344-04-48	TURNER ROXANN	2	17	1	0	0	0	\$252.00
533-344-04-49	DORAISAMY LOGANATHAN&GADDE PADMAJA	2	17	1	0	0	0	\$252.00
533-344-04-50	VANDERGRIFT CHASE S	2	17	1	0	0	0	\$252.00
533-344-04-51	VIKULINA ELENA	2	17	1	0	0	0	\$252.00
533-344-04-52	ALPERN LOUIS M&LAURA K	2	17	1	0	0	0	\$252.00

City of San Diego  
Little Italy  
Maintenance Assessment District  
Assessment Roll FY 2015

Assessor's Parcel Number	Owner Name	Zone	Land Use	No. of Units	Bldg. Sq. Ft.	Lot Sq. Ft.	Lot FF	FY 2015 Assessment
533-344-04-53	SHOR FAMILY TRUST 11-06-92	2	17	1	0	0	0	\$252.00
533-344-04-54	NAKU RANDY TRUST 09-01-07	2	17	1	0	0	0	\$252.00
533-344-04-55	ALBERT COURT LTD	2	17	1	0	0	0	\$252.00
533-344-04-56	CHOI SOONJA	2	17	1	0	0	0	\$252.00
533-344-04-57	GONZALEZ GUS A	2	17	1	0	0	0	\$252.00
533-344-04-58	KAN ANDREW K&HA JIMIN	2	17	1	0	0	0	\$252.00
533-344-04-59	YANG KAY A	2	17	1	0	0	0	\$252.00
533-344-04-60	ZHU-LIU TRUST 05-17-04	2	17	1	0	0	0	\$252.00
533-344-04-61	HOWLAND GRANT S&RUBY G	2	17	1	0	0	0	\$252.00
533-344-04-62	VALDEZ TERESITA O	2	17	1	0	0	0	\$252.00
533-344-04-63	FELTON FAMILY TRUST 03-07-90	2	17	1	0	0	0	\$252.00
533-344-04-64	MCGUANE DEBORAH M	2	17	1	0	0	0	\$252.00
533-344-04-65	LINZMEYER FAMILY 2004 TRUST 09-30-04	2	17	1	0	0	0	\$252.00
533-344-04-66	STANLEY KENNETH L	2	17	1	0	0	0	\$252.00
533-344-04-67	M T O J O L L C	2	17	1	0	0	0	\$252.00
533-344-04-68	TRAN ANTHONY&THERESA	2	17	1	0	0	0	\$252.00
533-344-04-69	BALAZY KATHERINE	2	17	1	0	0	0	\$252.00
533-344-04-70	CORTES LARRY N&CHRISTINA J TRUST 05-21-03	2	17	1	0	0	0	\$252.00
533-344-04-71	MCCARTHY BRIAN	2	17	1	0	0	0	\$252.00
533-344-04-72	MANEJA FAMILY TRUST 08-26-03	2	17	1	0	0	0	\$252.00
533-344-04-73	INVERNOTEMPO LIMITED PARTNERSHIP	2	17	1	0	0	0	\$252.00
533-344-04-74	LUCERO VINCENT E	2	17	1	0	0	0	\$252.00
533-344-04-75	BURKHART KENNETH J	2	17	1	0	0	0	\$252.00
533-344-04-76	CLAPP STACEY W	2	17	1	0	0	0	\$252.00
533-344-05-00	BILLBOARDS LOFTS LLC	2	15	0	22,000	6,900	169	\$1,157.48
533-344-06-00	1430 UNION STREET L L C	2	21	0	7,277	8,098	81	\$851.88
533-344-10-01	CITYMARK PROPERTIES L L C	2	21	0	1,550	1,550	50	\$200.26
533-344-10-02	CITYMARK PROPERTIES L L C	2	21	0	1,864	1,864	25	\$210.16
533-344-10-03	CITYMARK PROPERTIES L L C	2	21	0	1,076	1,076	25	\$130.54
533-344-10-04	STANFORD DANIEL L SEPARATE PROPERTY TRUST 0	2	17	1	0	0	0	\$252.00
533-344-10-05	ROGERS KRISTEN	2	17	1	0	0	0	\$252.00
533-344-10-06	DAWES CHARLES L	2	17	1	0	0	0	\$252.00
533-344-10-07	PIAZZA VICKI JO	2	17	1	0	0	0	\$252.00
533-344-10-08	LIEBIG JONATHAN T	2	17	1	0	0	0	\$252.00

**City of San Diego  
Little Italy  
Maintenance Assessment District  
Assessment Roll FY 2015**

Assessor's Parcel Number	Owner Name	Zone	Land Use	No. of Units	Bldg. Sq. Ft.	Lot Sq. Ft.	Lot FF	FY 2015 Assessment
533-344-10-09	ORLANDO ROBERT P&TONYA M	2	17	1	0	0	0	\$252.00
533-344-10-10	THOMAS TODD W&LAURA E	2	17	1	0	0	0	\$252.00
533-344-10-11	SANDERSON PATRICK J&ELAINE	2	17	1	0	0	0	\$252.00
533-344-10-12	P GRACE L L C	2	17	1	0	0	0	\$252.00
533-344-10-13	FRANK MARCIE	2	17	1	0	0	0	\$252.00
533-344-10-14	YU JEAN J	2	17	1	0	0	0	\$252.00
533-344-10-15	KATZ JEFFREY L	2	17	1	0	0	0	\$252.00
533-344-10-16	COOPER WILLIAM R	2	17	1	0	0	0	\$252.00
533-344-10-17	DESAI SMITAA	2	17	1	0	0	0	\$252.00
533-344-10-18	CANDLAND SCOTT D LIVING TRUST	2	17	1	0	0	0	\$252.00
533-344-10-19	ZIEGLER JORDAN I&WENDY E	2	17	1	0	0	0	\$252.00
533-344-10-20	HALL FAMILY TRUST 03-16-06	2	17	1	0	0	0	\$252.00
533-344-10-21	NABER MALIK C	2	17	1	0	0	0	\$252.00
533-344-10-22	DJAPIC NENAD	2	17	1	0	0	0	\$252.00
533-344-10-23	HOLDEN EDWARD	2	17	1	0	0	0	\$252.00
533-344-10-24	EGAN FAMILY TRUST 09-15-11	2	17	1	0	0	0	\$252.00
533-344-10-25	JUNEAU DARRELL S	2	17	1	0	0	0	\$252.00
533-344-10-26	REUBEN WENDY D LIVING 2002 TRUST 01-17-02	2	17	1	0	0	0	\$252.00
533-344-10-27	WOO VICTOR SEPARATE PROPERTY TRUST 01-26-04	2	17	1	0	0	0	\$252.00
533-344-10-28	LETA FRANK&ANTOINETTE PERSONAL RE HOLDINGS	2	17	1	0	0	0	\$252.00
533-344-10-29	HALL FAMILY TRUST 03-16-06	2	17	1	0	0	0	\$252.00
533-344-10-30	FALK CARL D&GROVE GEORGIA G	2	17	1	0	0	0	\$252.00
533-344-10-31	BLANCHARD MICHAEL	2	17	1	0	0	0	\$252.00
533-344-10-32	CHALKER MICHAEL J	2	17	1	0	0	0	\$252.00
533-344-10-33	STUCKEY STEPHANIE	2	17	1	0	0	0	\$252.00
533-344-10-34	SCHULTZ KATHRYN A	2	17	1	0	0	0	\$252.00
533-344-10-35	CHEN ANDREW D&LEE CHARMIAN	2	17	1	0	0	0	\$252.00
533-344-10-36	DIETRICH TRAVIS	2	17	1	0	0	0	\$252.00
533-344-10-37	JIA YONG	2	17	1	0	0	0	\$252.00
533-344-10-38	SHERROW ROBERT S&TERRIE L	2	17	1	0	0	0	\$252.00
533-344-10-39	GWEN LAURA	2	17	1	0	0	0	\$252.00
533-344-10-40	TAYLOR JAMES&JANICE	2	17	1	0	0	0	\$252.00
533-344-10-41	MERINO RENE A&SHARON REVOCABLE FAMILY TRUS	2	17	1	0	0	0	\$252.00
533-344-10-42	ESPOSITO WILLIAM J	2	17	1	0	0	0	\$252.00

City of San Diego  
Little Italy  
Maintenance Assessment District  
Assessment Roll FY 2015

Assessor's Parcel Number	Owner Name	Zone	Land Use	No. of Units	Bldg. Sq. Ft.	Lot Sq. Ft.	Lot FF	FY 2015 Assessment
533-344-10-43	SOON FAMILY TRUST 04-14-10	2	17	1	0	0	0	\$252.00
533-344-10-44	HAUPT RUTH	2	17	1	0	0	0	\$252.00
533-344-10-45	SCHWARTZ NINA	2	17	1	0	0	0	\$252.00
533-344-10-46	WESTMAN FAMILY REVOCABLE TRUST 10-11-13	2	17	1	0	0	0	\$252.00
533-344-10-47	LAVALLA KATHLEEN	2	17	1	0	0	0	\$252.00
533-344-10-48	HENNINGER LANCE R	2	17	1	0	0	0	\$252.00
533-344-10-49	HUFF TRUST 06-12-02	2	17	1	0	0	0	\$252.00
533-344-10-50	MEEHAN ADRIAN P&LISA F	2	17	1	0	0	0	\$252.00
533-344-10-51	MORGAN RONALD&JEANNE	2	17	1	0	0	0	\$252.00
533-344-10-52	CANIGLIA SALVATORE	2	17	1	0	0	0	\$252.00
533-344-10-53	VONSTAUFFENBERG ANDY&JENNIFER	2	17	1	0	0	0	\$252.00
533-344-10-54	GUERRA MARC	2	17	1	0	0	0	\$252.00
533-344-10-55	LEE FAMILY REVOCABLE TRUST 03-08-00	2	17	1	0	0	0	\$252.00
533-344-10-56	NOBIS DIANE T H	2	17	1	0	0	0	\$252.00
533-344-10-57	DIPAULO DONNA	2	17	1	0	0	0	\$252.00
533-344-10-58	SCHWAN BENJAMIN P	2	17	1	0	0	0	\$252.00
533-344-10-59	BATES MICHELLE M	2	17	1	0	0	0	\$252.00
533-344-10-60	BREEDLOVE TIMOTHY A	2	17	1	0	0	0	\$252.00
533-344-10-61	TROVATO PAUL	2	17	1	0	0	0	\$252.00
533-344-10-62	RAYA RALPHA	2	17	1	0	0	0	\$252.00
533-344-10-63	SAGUID GILBERT A JR	2	17	1	0	0	0	\$252.00
533-344-10-64	SMITH CHARLES P&SCHAFFER AMANDA M	2	17	1	0	0	0	\$252.00
533-344-10-65	DAVIS JOHN W TRUST 08-01-04	2	17	1	0	0	0	\$252.00
533-344-10-66	GRAZIANO ROBERT	2	17	1	0	0	0	\$252.00
533-344-10-67	OHANIAN EUGENE SURVIVORS TRUST	2	17	1	0	0	0	\$252.00
533-344-10-68	BAUMELA SAMUEL&ELIZABETH	2	17	1	0	0	0	\$252.00
533-344-10-69	OCHOA GABRIEL	2	17	1	0	0	0	\$252.00
533-344-10-70	CANDLAND SCOTT D LIVING TRUST	2	17	1	0	0	0	\$252.00
533-344-10-71	MATTSON STEVEN E&HAYNES CHRISTAL	2	17	1	0	0	0	\$252.00
533-344-10-72	POEHLMAN ZACHARY&REEM JENNIFER M	2	17	1	0	0	0	\$252.00
533-344-10-73	LEE JEANNE	2	17	1	0	0	0	\$252.00
533-344-10-74	JACKSON RONALD W	2	17	1	0	0	0	\$252.00
533-344-10-75	BRAND KEVIN M	2	17	1	0	0	0	\$252.00
533-344-10-76	SCHER GABRIELLE SEPARATE PROPERTY TRUST 07	2	17	1	0	0	0	\$252.00

**City of San Diego  
Little Italy  
Maintenance Assessment District  
Assessment Roll FY 2015**

Assessor's Parcel Number	Owner Name	Zone	Land Use	No. of Units	Bldg. Sq. Ft.	Lot Sq. Ft.	Lot FF	FY 2015 Assessment
533-344-10-77	MAH MICHAEL J&EHM RENATE	2	17	1	0	0	0	\$252.00
533-344-10-78	BARTKUS JEFFREY M	2	17	1	0	0	0	\$252.00
533-344-10-79	PICQUET THOMAS G	2	17	1	0	0	0	\$252.00
533-344-10-80	HOBBS KENNETH F&TERRIL	2	17	1	0	0	0	\$252.00
533-344-10-81	BOBICH GREGORY M	2	17	1	0	0	0	\$252.00
533-344-10-82	LETOURNEAU MICHAEL W	2	17	1	0	0	0	\$252.00
533-344-10-83	MARS KURT	2	17	1	0	0	0	\$252.00
533-344-10-84	MARRA PAUL C TRUST 08-17-00	2	17	1	0	0	0	\$252.00
533-344-10-85	MCINTOSH KEVIN	2	17	1	0	0	0	\$252.00
533-344-10-86	TOPP MARTIN R	2	17	1	0	0	0	\$252.00
533-344-10-87	SHELBY MICHAEL G&HERMAN PETRINA	2	17	1	0	0	0	\$252.00
533-344-10-88	BENITEZ DENNIS A	2	17	1	0	0	0	\$252.00
533-344-10-89	HALL FAMILY TRUST 03-16-06	2	17	1	0	0	0	\$252.00
533-351-06-00	BALISTRERI GAETANO LIVING TRUST 12-20-00	2	14	0	4,831	5,001	50	\$323.42
533-351-07-00	S D H P I X L L C	2	26	0	17,220	5,001	50	\$1,099.90
533-351-08-00	H G FENTON DEVELOPMENT CO L L C	2	13	0	2,013	5,001	150	\$501.52
533-352-06-00	INTERNATIONAL UNION OF OPERATING ENGINEERS	2	21	0	600	2,500	100	\$244.20
533-352-07-00	QUIGLEY ROBERT W&HALLAHAN KATHLEEN M LIVINI	2	21	0	6,592	2,500	50	\$299.56
533-352-08-00	EHLERS WILLIAM&SUSAN FAMILY TRUST 09-29-98	2	21	0	5,000	5,001	150	\$594.38
533-352-09-00	ORDWAY HELEN TRUST OF 1993	2	11	1	0	5,001	50	\$252.00
533-352-10-00	NIGRO KENNETH E&NICOLE K	2	88	0	2,108	3,999	40	\$258.64
533-352-11-00	WATSON NICOLAS J&FELICIA L TRS	2	88	0	1,588	3,001	30	\$194.08
533-352-12-00	BRADLEY BEATRIZ L FAMILY TRUST 02-14-06	2	21	0	1,508	3,001	30	\$236.84
533-352-17-00	ROMAN CATHOLIC BISHOP OF SAN DIEGO	2	71	0	15,000	19,994	400	\$1,893.20
533-352-18-00	ROMAN CATHOLIC BISHOP OF SAN DIEGO	2	21	0	8,340	14,985	150	\$1,205.80
533-353-02-00	CHEN JEN KUO&XUE FEN FAMILY REVOCABLE TRUS	2	11	0	0	1,647	33	\$120.96
533-353-04-00	ARTEMISIA PROPERTY I L L C	2	20	0	0	5,001	50	\$323.42
533-353-05-00	LITTLE ITALY PROPERTIES L L C	2	14	0	2,633	5,001	50	\$323.42
533-353-06-00	STARR NORMAN R TRUST 08-24-04	2	14	0	4,749	5,001	50	\$323.42
533-353-07-00	RUFO&ASSOCIATES L L C	2	31	0	3,060	4,491	46	\$378.18
533-353-08-00	RUFO&ASSOCIATES L L C	2	31	0	0	3,563	120	\$304.12
533-353-09-00	RUFO&ASSOCIATES L L C	2	31	0	1,928	1,934	34	\$192.56
533-353-10-00	WONG MICHELLE	2	21	0	2,690	5,001	150	\$503.78
533-353-11-00	BARK FAMILY TRUST 01-28-02	2	88	0	1,470	4,996	50	\$364.84

**City of San Diego  
Little Italy  
Maintenance Assessment District  
Assessment Roll FY 2015**

Assessor's Parcel Number	Owner Name	Zone	Land Use	No. of Units	Bldg. Sq. Ft.	Lot Sq. Ft.	Lot FF	FY 2015 Assessment
533-353-12-01	BONAR COLIN N	2	17	1	0	0	0	\$252.00
533-353-12-02	MAYBERRY SEVERINA O	2	17	1	0	0	0	\$252.00
533-353-12-03	HEWITT FRANK&SALEAH	2	17	1	0	0	0	\$252.00
533-353-12-04	MASTERSON ALEXANDRIA B REVOCABLE TRUST 05-	2	17	1	0	0	0	\$252.00
533-353-12-05	BURY STEPHEN J JR	2	17	1	0	0	0	\$252.00
533-353-12-06	CURRAN NICHOLAS J&ANGELA N B	2	17	1	0	0	0	\$252.00
533-353-12-07	METZGER SCOTT&MERIDITH	2	17	1	0	0	0	\$252.00
533-353-13-00	SMITH MICHAEL J	2	13	0	3,318	4,996	50	\$323.14
533-353-14-00	WALTER DAWN REVOCABLE TRUST 02-15-13	2	11	0	1,230	2,496	25	\$161.46
533-353-17-00	ARTEMISIA PROPERTY I L L C	2	22	0	24,530	9,300	211	\$1,400.18
533-353-18-00	DAILEY ADAM G&JESSICA D	2	11	0	2,312	775	56	\$92.26
533-353-19-00	A B D&E PROPERTIES L L C	2	11	0	2,312	775	25	\$65.18
533-354-01-00	JENCO-HOLMES FAMILY TRUST 01-30-04	2	13	0	2,810	3,798	127	\$323.38
533-354-02-00	WOOFDEN L L C	2	13	0	1,475	3,798	50	\$256.12
533-354-07-00	LITTLE ITALY R E L L C	2	14	0	3,080	3,097	112	\$271.06
533-354-08-00	OESTE ENTERPRISES L L C	2	11	0	2,816	2,148	43	\$157.72
533-354-12-00	DOWNTOWN SAN DIEGO HOTEL INVESTMENT L L C	2	26	0	435,200	27,007	300	\$21,396.42
533-361-01-00	AMICI PROPERTIES L L C	2	21	0	6,752	10,001	200	\$734.14
533-361-06-00	BACK PROPERTIES L L C	2	21	0	3,625	3,690	124	\$478.16
533-365-01-00	CEDAR STREET HIGH-RISE L P	2	20	0	115,500	7,998	172	\$3,945.04
533-365-02-00	CEDAR STREET HIGH-RISE L P	2	20	0	0	3,999	50	\$267.38
533-365-03-00	SMITH ROBERT H	2	15	0	12,212	4,000	50	\$613.74
533-365-04-00	SHEBA R&R LTD PARTNERSHIP L P	2	11	1	1,328	3,999	50	\$252.00
533-365-05-00	1510 FRONT STREET LLC	2	22	0	15,868	3,999	132	\$788.98
533-421-01-00	H M 1450 FRONT STREET L L C	2	21	0	12,300	8,198	182	\$966.36
533-421-02-00	BASHA C A ONE LIMITED	2	22	0	14,976	4,099	50	\$697.68
533-421-03-00	B B ASH STREET ASSOCIATES	2	31	0	0	4,099	50	\$272.96
533-421-04-00	B B ASH ST ASSOCIATES	2	35	0	3,000	5,506	153	\$576.90
533-581-01-00	R E G T PROPERTIES L L C	2	31	0	0	5,001	150	\$410.76
533-581-02-00	J E G T PROPERTIES LLC	2	13	0	1,314	5,001	50	\$323.42
533-581-03-00	BRUNETTO DOMENICO	2	13	0	1,583	5,001	50	\$323.42
533-581-04-00	DACQUISTO KATHERINA TRUST 10-19-00	2	12	0	2,610	4,944	49	\$319.36
533-581-05-00	HOSPITALITY LODGING GROUP	2	26	0	17,982	10,058	201	\$1,549.02
533-582-01-00	SARDINA ANTHONY&MELANIE	2	11	0	0	2,300	100	\$216.00

City of San Diego  
Little Italy  
Maintenance Assessment District  
Assessment Roll FY 2015

Assessor's Parcel Number	Owner Name	Zone	Land Use	No. of Units	Bldg. Sq. Ft.	Lot Sq. Ft.	Lot FF	FY 2015 Assessment
533-582-03-00	HONG GERALD&VALERIE	2	11	0	2,000	1,982	31	\$137.94
533-582-04-00	GIL BULMARO&URSULA U	2	13	0	1,200	3,302	33	\$213.54
533-582-05-00	WESTVENTURES LP	2	13	0	0	5,001	50	\$323.42
533-582-06-00	IDEA ENTERPRISE LP	2	13	0	3,500	5,001	50	\$323.42
533-582-19-00	1907 COLUMBIA ST LLC	2	21	40	41,189	10,048	200	\$1,946.26
533-630-01-00	CAPPELLETTI LAURA L	2	21	0	1,519	796	58	\$163.68
533-630-02-00	KETTNER SAN DIEGO PROJECT LLC	2	21	0	1,610	1,516	18	\$173.12
533-630-03-00	KETTNER SAN DIEGO PROJECT LLC	2	21	0	1,610	1,626	18	\$179.28
533-630-04-00	WEST LAUREL STUDIOS LP	2	21	0	1,610	1,607	18	\$178.20
533-630-05-00	KETTNER MODERN LLC	2	21	0	1,364	2,004	23	\$193.70
533-630-06-00	PELLO LLC	2	21	0	1,636	1,842	0	\$149.44
533-630-07-00	LUCA GROUP&ESTATE INVESTMENTS LLC	2	21	0	1,442	1,760	0	\$139.34
533-630-08-00	967 W LAUREL STREET LLC	2	21	0	1,367	2,345	0	\$169.94
533-630-09-00	WEST LAUREL STUDIOS LP	2	21	0	1,449	1,361	19	\$158.06
533-630-10-00	WEST LAUREL STUDIOS LP	2	21	0	1,019	2,111	46	\$204.20
<b>Zone 2 Subtotals</b>				<b>1,500</b>	<b>2,518,505</b>	<b>1,718,192</b>	<b>25,136</b>	<b>\$555,194.06</b>
<b>Zone 3</b>								
533-021-01-00	LEONARDINI TRUST (10-9-87)	3	21	0	1,980	18,530	174	\$1,110.42
533-021-02-00	KUSUHARA TOSHIHIRO&REIKO	3	35	0	6,176	14,941	150	\$1,027.28
533-021-03-00	DENENBERG TRUST 10-30-86	3	21	0	4,500	27,878	65	\$1,635.88
533-021-04-00	KARISHMA HOSPITALITY INC <LF> ROGERS DIANE	3	26	0	18,679	33,106	165	\$2,350.24
533-021-05-00	KARISHMA HOSPITALITY INC <LF> PROCOPIO A TR	3	26	0	6,368	9,997	100	\$749.76
533-021-06-00	BISHARAT S&G FAMILY TRUST 12-06-06	3	21	0	300	9,997	200	\$619.26
533-021-07-00	KHOULI GEORGE	3	21	0	0	19,998	300	\$1,182.68
533-033-05-00	SMITH CLINTON L&LOCOCO ANTONINA C	3	11	1	0	4,373	100	\$252.00
533-033-07-00	LOCOCO ROSALIE A SEPARATE PROPERTY TRUST 0:	3	12	0	1,804	3,430	95	\$219.94
533-033-10-00	KLARMAN HOWARD L TR	3	20	0	0	4,200	95	\$260.94
533-111-01-00	H F C ACCEPTANCE LLC	3	31	0	1,140	10,001	200	\$642.98
533-111-05-00	CASTER STORAGE II LP	3	21	0	0	5,001	150	\$325.20
533-111-07-00	CASTER STORAGE II LP	3	44	0	181,000	52,272	200	\$4,898.18
533-114-03-00	M 4 DEV LLC	3	35	0	236,481	52,899	466	\$9,616.06
533-122-03-00	WOSK LEVIN CO LLC	3	21	0	5,120	10,001	200	\$668.68
533-122-04-00	OLIVER FAMILY TRUST 04-18-84	3	11	1	0	5,001	50	\$252.00



**City of San Diego  
Little Italy  
Maintenance Assessment District  
Assessment Roll FY 2015**

Assessor's Parcel Number	Owner Name	Zone	Land Use	No. of Units	Bldg. Sq. Ft.	Lot Sq. Ft.	Lot FF	FY 2015 Assessment
533-123-04-00	B A I A V I S T A L L C	3	13	0	9,032	5,001	150	\$426.82
533-123-05-00	NAVARRA MARIA 2004 REVOCABLE TRUST	3	11	1	1,370	5,001	50	\$252.00
533-123-06-00	LIMANDRI TRUST 11-11-05	3	11	0	1,256	3,450	35	\$197.44
533-123-07-00	BREGANTE PROPERTIES L L C	3	11	0	1,040	3,302	33	\$188.78
533-123-08-00	BREGANTE PROPERTIES L L C	3	11	0	1,123	3,250	32	\$185.62
533-123-09-00	SARDINA FRANCES B <LE> COLUMBIA STREET PART	3	11	1	1,308	5,001	50	\$252.00
533-123-10-00	MOORSTEEN KAY H IRREVOCABLE TRUST 08-26-07	3	31	0	0	5,001	150	\$325.20
533-125-01-00	ROVER ROBERT B LIVING TRUST 10-29-08	3	21	0	2,279	5,950	180	\$451.28
533-125-02-00	1141 LAGUNA AVE L L C	3	13	4	0	2,540	35	\$149.00
533-125-04-00	BRUNO LITTLE ITALY L L C	3	31	0	170	1,515	82	\$112.88
533-214-01-00	PACIFICA 2045 L L C	3	46	0	2,435	25,000	350	\$1,536.80
533-214-02-00	PACIFICA 2045 L L C	3	40	0	0	5,001	150	\$325.20
533-214-03-00	PACIFICA 2045 L L C	3	36	0	4,619	28,314	500	\$1,833.28
533-242-04-00	SAN DIEGO UNIFIED SCHOOL DISTRICT	3	0	0	29,568	156,380	630	\$8,907.00
533-243-07-00	CITY OF SAN DIEGO	3	0	0	0	59,241	253	\$3,253.84
533-243-08-00	CITY OF SAN DIEGO	3	0	0	0	7,568	221	\$489.78
533-581-06-00	R E G T PROPERTIES L L C	3	21	0	8,400	5,001	150	\$419.70
533-581-07-00	R E G T PROPERTIES L L C	3	31	0	0	5,001	50	\$285.92
533-581-08-00	J E G T PROPERTIES LLC	3	21	0	7,290	4,600	50	\$346.58
533-581-10-00	J E G T PROPERTIES L L C	3	21	0	2,544	3,999	50	\$261.20
533-581-11-00	J E G T PROPERTIES L L C	3	21	0	4,676	4,901	133	\$365.80
533-582-09-00	STATE&FIR L L C	3	20	0	0	5,001	50	\$285.92
533-582-10-00	STATE&FIR L L C	3	15	0	26,731	3,999	130	\$564.72
533-582-11-00	STATE&FIR L L C	3	20	0	0	2,701	37	\$158.36
533-582-12-00	STATE&FIR L L C	3	20	0	0	3,302	33	\$188.78
533-582-15-00	P R E L I L L C	3	26	0	9,720	5,998	160	\$654.16
533-582-16-01	RAJEGOWDA MANOJ	3	17	1	0	0	0	\$252.00
533-582-16-02	PASSARETTI ANDREW M	3	17	1	0	0	0	\$252.00
533-582-16-03	WAAL AMANDA R	3	17	1	0	0	0	\$252.00
533-582-16-04	MUMPER ALISON M	3	17	1	0	0	0	\$252.00
533-582-16-05	SIMPSON CARRIE J	3	17	1	0	0	0	\$252.00
533-582-16-06	TOMLINSON TSEDALE K	3	17	1	0	0	0	\$252.00
533-582-16-07	ONEIL SHAWN	3	17	1	0	0	0	\$252.00
533-582-16-08	ATANASOV VESELIN T	3	17	1	0	0	0	\$252.00

City of San Diego  
Little Italy  
Maintenance Assessment District  
Assessment Roll FY 2015


Assessor's Parcel Number	Owner Name	Zone	Land Use	No. of Units	Bldg. Sq. Ft.	Lot Sq. Ft.	Lot FF	FY 2015 Assessment
533-582-16-09	HOLLENBERG LISA J	3	17	1	0	0	0	\$252.00
533-582-16-10	BUSTAMANTE CHRISTINE M&GERALD E JOINT LIVING	3	17	1	0	0	0	\$252.00
533-582-16-11	LEVY GERALD W&LAURIE S	3	17	1	0	0	0	\$252.00
533-582-16-12	LIN WENDY	3	17	1	0	0	0	\$252.00
533-582-16-13	MATHESON ROBERT&AMY	3	17	1	0	0	0	\$252.00
533-582-16-14	FLIPSE BRAD R	3	17	1	0	0	0	\$252.00
533-582-16-15	WHITE JEREMY R REVOCABLE TRUST	3	17	1	0	0	0	\$252.00
533-582-16-16	YUNT JEREMY D	3	17	1	0	0	0	\$252.00
533-582-16-17	LUCILLE FAMILY TRUST 01-21-88	3	17	1	0	0	0	\$252.00
533-582-16-18	DOAN MICAH W&KELLY N	3	17	1	0	0	0	\$252.00
533-582-16-19	SANDOVAL SASHA M	3	17	1	0	0	0	\$252.00
533-582-16-20	HOFFNER ROBERT B	3	17	1	0	0	0	\$252.00
533-582-16-21	MENDES JENNIFER D	3	17	1	0	0	0	\$252.00
533-582-16-22	DAVIS JOHN&CHERYL FAMILY TRUST 05-24-00	3	17	1	0	0	0	\$252.00
533-582-17-00	A B D&E PROPERTIES L L C	3	11	0	0	1,208	18	\$71.38
533-582-18-00	SINGH MANJIT	3	11	0	0	1,148	17	\$67.80
533-583-02-00	SCHMIDT MARTIN F&DONNA L	3	21	0	2,812	6,787	130	\$444.08
<b>Zone 3 Subtotals</b>				<b>30</b>	<b>579,921</b>	<b>656,786</b>	<b>6,619</b>	<b>\$54,356.82</b>
<b>Totals</b>					<b>4,560,171</b>	<b>2,921,200</b>	<b>40,291</b>	<b>\$819,634.24</b>

**CITY OF SAN DIEGO**


**LITTLE ITALY MAINTENANCE ASSESSMENT DISTRICT**

**ENGINEER'S REPORT  
FISCAL YEAR 2015**

This report has been prepared and submitted by:

  
C. Stephen Bucknam Jr. C 20903



  
Koppel & Gruber Public Finance

I, \_\_\_\_\_, as City Clerk of the City of San Diego, County of San Diego, California, do hereby certify that the Assessment as shown on the Assessment Roll, together with the Assessment Diagram, both of which are incorporated into this report, were filed in my office on the \_\_\_\_ day of \_\_\_\_\_, 2014.

\_\_\_\_\_  
Elizabeth Maland, City Clerk  
City of San Diego  
State of California

I, \_\_\_\_\_, as City Clerk of the City of San Diego, County of San Diego, California, do hereby certify that the foregoing Assessment as shown together with the Assessment Diagram incorporated into this report, was approved and confirmed by the City Council of said City on the \_\_\_\_ day of \_\_\_\_\_, 2014.

\_\_\_\_\_  
Elizabeth Maland, City Clerk  
City of San Diego  
State of California