




City of San Diego General Plan


2008



Mayor Jerry Sanders
City Planning & Community Investment
www.sandiego.gov



City of San Diego General Plan



**Adopted by the:
Council of the City of San Diego
March 10, 2008**

Resolution Number: R-303473

NORTH PARK

MAYOR

Jerry Sanders

CITY COUNCIL

District 1, Council President Scott Peters

District 2, Councilmember Kevin Faulconer

District 3, Councilmember Toni Atkins

District 4, Councilmember Tony Young

District 5, Councilmember Brian Maienschein

District 6, Councilmember Donna Frye

District 7, Councilmember Jim Madaffer

District 8, Councilmember Ben Hueso

CITY ATTORNEY

Michael Aguirre

PLANNING COMMISSION

Barry J. Schultz, Chairperson

Kathleen Garcia, Vice Chairperson

Robert Griswold

Eric Naslund

Gil Ontai

Dennis Otsuji

Michael Smiley

CITY PLANNING AND DEVELOPMENT

William Anderson, FAICP, DCOO: Executive Director

ACKNOWLEDGEMENTS

CITY PLANNING & COMMUNITY INVESTMENT (CPCI)

Betsy McCullough, AICP, Assistant to the Director
Mary Wright, AICP, Deputy Director

GENERAL PLAN STAFF

Nancy Bragado, General Plan Program Manager
Marco Camacho, Facilities Financing
Jean Cameron, Economic Development
Melissa Devine, Community Planning
Cecilia Gallardo, AICP, Community Planning
Tait Galloway, Transportation Planning
Maureen Gardiner, P.E., Transportation Planning
Howard Greenstein, RLA, Park Planning
Sara Lyons, Community Planning
Marlon Pangilinan, Community Planning
Deborah Sharpe, RLA, Park Planning
Cathy Winterrowd, Historic Preservation

GRAPHIC DESIGN AND MAPS

Jan Atha, Mapping
Rick Brown, Graphic Design
Mike Klein, Mapping

SUPPORT STAFF

Shirley Atencio, Administrative/Support
Jacqueline Dominguez, Administrative Services
Anne Havin, Administrative Services
Brian McGarrigle, Administrative Services

CONTRIBUTING STAFF

CPCI

Raynard Abalos, Community Planning
Patsy Chow,* Community Planning
Coleen Clementson,* Planning
Jennifer Duval,* Planning
Kristen Forburger, Multiple Species Conservation Program (MSCP)
Charlene Gabriel, Facilities Financing
Russell Gibbon, Economic Development
S. Gail Goldberg,* Planning
Keith Greer,* Planning
Samir Hajjiri, P.E., Transportation Planning
Gary Halbert,* Planning
Jeff Harkness, RLA, Park Planning
Melanie Johnson,* MSCP
Diane Kane,* Historic Preservation
Jeanne Krosch, MSCP
Bill Levin,* Planning
Linda Marabian, P.E., Transportation Planning
Betsy Miller, MSCP
Monica Munoz, Communications
Michael Prinz, Planning
Randy Rodriguez,* Planning
Kelley Saunders, Historic Preservation
Nancee Thomas, Proofreader
John Wilhoit,* Community Planning

DEVELOPMENT SERVICES

Kelly Broughton
Dan Joyce
Werner Landry

Amanda Lee
Robert Manis*
Anna McPherson

COMMISSION FOR ARTS AND CULTURE

Victoria L. Hamilton
Dana Springs

ENGINEERING AND CAPITAL PROJECTS

Richard Leja*

ENVIRONMENTAL SERVICES

Tom Blair
Linda Pratt
Lisa Wood

FIRE-RESCUE

Tracy Jarman
Javier Mainar
Sam Oates*
Monica Orton

HOMELAND SECURITY

Donna Faller

LIBRARY DEPARTMENT

Meryl Balko
Mary Ann Tilotta

METROPOLITAN WASTEWATER

Joe Harris
Andrew Kleis
Chris Zirkle

PARK AND RECREATION

Stacey LoMedico
April Penera*

SAN DIEGO POLICE DEPARTMENT

Marta Williams

WATER DEPARTMENT

George Adrian
Jeffery Pasek
Leonard Wilson

FORMER PLANNING COMMISSIONERS

William Anderson
Bruce Brown
Carolyn Chase
Anthony J. Lettieri
Mark Steele

OTHER CONTRIBUTORS

Anthony J. Lettieri, FAICP
Dennis Ryan, Formatting Editor
Andy Spurlock, President Spurlock Poirier Landscape Architects
Students from the NewSchool of Architecture and Design

PARTICIPATING BOARDS AND COMMISSIONS

Commission for Arts and Culture
Community Forest Advisory Board
Historical Resources Board

* Former City staff

Housing Commission
Park and Recreation Board
Redevelopment Project Area Committee Chairs
San Diego Housing Commission
Science and Technology Commission
Senior Affairs Advisory Board
Small Business Advisory Board
Wetlands Advisory Board

COMMUNITY PLANNERS COMMITTEE (CPC)

CPC General Plan Subcommittee

Leo Wilson, CPC and Subcommittee Chair
Steve Laub, Former CPC Chair
Lee Campbell
Cynthia Conger
Eric Germain
Buzz Gibbs
Kathy Mateer
Lee Rittiner
Patricia Shields
Jim Varnadore

COMMUNITY PLANNING GROUPS

Carmel Mountain Ranch Community Council
Carmel Valley Community Planning Board
Centre City Advisory Committee
City Heights Area Planning Committee
Clairemont Mesa Planning Committee
College Area Community Council
Del Mar Mesa Community Planning Board
Eastern Area Planning Committee
Encanto Neighborhoods Community Planning Group
Greater Golden Hill Planning Committee
Greater North Park Planning Committee
Kearny Mesa Community Planning Group
Kensington-Talmadge Planning Committee
La Jolla Community Planning Association
Linda Vista Community Planning Committee
Midway Community Planning Advisory Committee
Mira Mesa Community Planning Group
Miramar Ranch North Planning Committee
Mission Beach Precise Planning Board
Mission Valley Unified Planning Organization
Navajo Community Planners Inc.
Normal Heights Community Planning Committee
Ocean Beach Planning Board
Old Town Community Planning Committee
Otay Mesa – Nestor Planning Committee
Otay Mesa Planning Committee
Pacific Beach Community Planning Committee
Peninsula Community Planning Board
Rancho Bernardo Community Planning Board
Rancho Penasquitos Planning Board
Sabre Springs Planning Group
San Pasqual – Lake Hodges Planning Group
San Ysidro Planning and Development Group
Scripps Ranch Community Planning Group
Serra Mesa Planning Group
Skyline – Paradise Hills Planning Committee
Southeastern San Diego Planning Committee
Tierrasanta Community Council
Torrey Hills Community Planning Board
Torrey Pines Community Planning Group
University Community Planning Group
Uptown Planners

STAKEHOLDERS

Air Pollution Control District
Association of Environmental Professionals
Bicycle Coalition
Building Industry Association
Burnham Real Estate
BID Council
BioCom
California Air Resources Board
California Department of Transportation
Center on Policy Initiatives
Citizens Coordinate for Century 3
Community Parking Districts
Community Planners Advisory Committee on Transportation
Council of Design Professionals
Dow Chemical Company
Economic Research Associates
Endangered Habitats League
Environmental Health Coalition Gen-Probe
Industrial Environmental Association
Kiwanis Club of Old San Diego
Kyocera
Land Use and Housing Committee's Technical Advisory Committee
Ligand Pharmaceuticals
Manager's Parking Task Force
Metropolitan Transit System
National Association of Industrial and Office Properties
New School of Architecture & Design
Otay Mesa Chamber of Commerce
Otay Mesa Community Planning Coalition
Park and Recreation Board
Pedestrian Master Plan Working Group
Qualcomm
Redevelopment Project Area Committee Chairs
San Diego Association of Governments
San Diego Association of Realtors
San Diego Regional Chamber of Commerce
San Diego Community College District
San Diego County Air Pollution Control District
San Diego County Department of Environmental Health
San Diego Highway Development Association
San Diego Housing Federation
San Diego Labor Council
San Diego Organizing Project
San Diego Port Tenants Association
San Diego Regional Economic Development Corporation
San Diego Unified Port District
San Diego Unified School District
San Diego Workforce Partnership
San Diego Working Waterfront
Save Our Heritage Organisation
Sierra Club
Small Business Advisory Board
Society of American Military Engineers
Society of Architecture and Engineering
Solar Turbines
Uptown Partnership
United States Green Building Council
United States Marine Corps
United States Navy
Walk San Diego




TABLE OF CONTENTS

INTRODUCTION i

- San Diego's Planning History i
- A New General Plan..... ii
- San Diego Profile ii
- City of San Diego Fast Factsiv

STRATEGIC FRAMEWORK

- Role and Purpose of the General Plan..... SF-2
- City of Villages Strategy SF-3
- Regional Planning/Inter-Jurisdictional Coordination SF-5
- Guiding Principles..... SF-6
- Element Summaries SF-7
- Implementation SF-28
- Conclusion SF-31

LAND USE AND COMMUNITY PLANNING ELEMENT

- Introduction LU-3
- A. City of Villages Strategy LU-6
- B. General Plan Land Use Categories LU-11
- C. Community Planning LU-21
- D. Plan Amendment Process LU-25
- E. Planning For Coastal Resources LU-28
- F. Consistency LU-29
- G. Airport Land Use Compatibility LU-31
- H. Balanced Communities and Equitable Development LU-34
- I. Environmental Justice..... LU-37
- J. Proposition 'A' – The Managed Growth Initiative (1985) LU-40
- K. Annexations and Reorganizations LU-43

MOBILITY ELEMENT

- Introduction ME-3
- A. Walkable Communities ME-6
- B. Transit First ME-16
- C. Street and Freeway System ME-20
- D. Intelligent Transportation Systems ME-32




Table of Contents

- E. Transportation Demand Management ME-34
- F. Bicycling..... ME-36
- G. Parking Management ME-39
- H. Airports ME-42
- I. Passenger Rail..... ME-47
- J. Goods Movement/Freight..... ME-48
- K. Regional Coordination and Financing ME-52

URBAN DESIGN ELEMENT


- Introduction UD-3
- A. General Urban Design UD-5
- B. Distinctive Neighborhoods and Residential Design UD-16
- C. Mixed-Use Villages and Commercial Areas UD-20
- D. Office and Business Park Development UD-25
- E. Public Spaces and Civic Architecture UD-27
- F. Public Art and Cultural Amenities UD-29

ECONOMIC PROSPERITY ELEMENT

- Introduction EP-3
- A. Industrial Land Use EP-5
- B. Commercial Land Use..... EP-13
- C. Regional and Subregional Employment Areas EP-18
- D. Education and Workforce Development EP-18
- E. Employment Development EP-20
- F. Business Development..... EP-24
- G. Community and Infrastructure Investment EP-26
- H. Military Installations EP-27
- I. Visitor Industries EP-28
- J. International Trade, Maritime Trade, and Border Relations EP-30
- K. Redevelopment..... EP-33
- L. Economic Information, Monitoring, and Strategic Initiatives EP-35

PUBLIC FACILITIES, SERVICES AND SAFETY

- Introduction PF-3
- A. Public Facilities Financing PF-5
- B. Public Facilities and Services Prioritization PF-10
- C. Evaluation of Growth, Facilities, and Services PF-14
- D. Fire-Rescue PF-17
- E. Police..... PF-22



- F. Wastewater..... PF-25
- G. Storm Water Infrastructure PF-29
- H. Water Infrastructure PF-31
- I. Waste Management PF-35
- J. Libraries..... PF-40
- K. Schools..... PF-41
- L. Information Infrastructure PF-45
- M. Public Utilities..... PF-47
- N. Regional Facilities..... PF-51
- O. Healthcare Services and Facilities PF-52
- P. Disaster Preparedness..... PF-53
- Q. Seismic Safety PF-56

RECREATION ELEMENT

- Introduction RE-3
- A. Park and Recreation Guidelines RE-6
- B. Recreational Opportunities RE-20
- C. Preservation..... RE-23
- D. Accessibility RE-25
- E. Joint Use and Cooperative Partnerships RE-27
- F. Open Space Lands and Resource-Based Parks RE-31

CONSERVATION ELEMENT

- Introduction CE-3
- A. Climate Change and Sustainable Development CE-7
- B. Open Space and Landform Preservation..... CE-12
- C. Coastal Resources..... CE-18
- D. Water Resources Management..... CE-21
- E. Urban Runoff Management CE-26
- F. Air Quality CE-31
- G. Biological Diversity CE-34
- H. Wetlands CE-36
- I. Sustainable Energy CE-37
- J. Urban Forestry CE-39
- K. Mineral Production CE-42
- L. Agricultural Resources..... CE-44
- M. Border/International Conservation..... CE-46
- N. Environmental Education CE-49




Table of Contents

NOISE ELEMENT

Introduction	NE-3
A. Noise and Land Use Compatibility	NE-6
B. Motor Vehicle Traffic Noise.....	NE-9
C. Trolley and Train Noise.....	NE-10
D. Aircraft Noise.....	NE-11
E. Commercial and Mixed-Use Activity Noise.....	NE-15
F. Industrial Activity Noise	NE-16
G. Construction, Refuse Vehicles, Parking Lot Sweepers and Public Activity Noise	NE-17
H. Event Noise.....	NE-18
I. Typical Noise Attenuation Methods.....	NE-18

HISTORIC PRESERVATION ELEMENT

Introduction	HP-3
A. Identification and Preservation of Historical Resources	HP-10
B. Historic Preservation, Education, Benefits, and Incentives.....	HP-14

LIST OF FIGURES

Figure LU-1 – Village Propensity	LU-8
Figure LU-2 – General Plan Land Use and Street System Map.....	LU-13
Figure LU-3 – Planning Areas and Prospective Annexation Areas	LU-15
Figure LU-4 – Proposition A Lands	LU-42
Figure ME-1 – Transit Land Use Connections	ME-4
Figure ME-2 – Existing and Proposed Bikeways	ME-37
Figure ME-3 – Airport Locations	ME-46
Figure ME-4 – Intermodal Freight Facilities.....	ME-51
Figure EP-1 – Industrial and Prime Industrial Land Identification	EP-8
Figure EP-2 – Regional Center and Subregional Employment Areas	EP-17
Figure PF-1 – Planning Areas by Financing Type	PF-6
Figure PF-2 – CIP Prioritization.....	PF-13
Figure PF-3 – Fire and Lifeguard Facilities	PF-19
Figure PF-4 – Police Facilities	PF-23
Figure PF-5 – Wastewater Facilities	PF-27
Figure PF-6 – Library Facilities.....	PF-39
Figure PF-7 – School Districts with Schools.....	PF-43



Figure PF-8 – Gas and Electric Substations and Transmission Lines	PF-49
Figure PF-9 – Geo-technical and Relative Risk Areas	PF-58
Figure RE-1 – Community Plan Designated Open Space and Parks Map	RE-4
Figure RE-2 – Planning Areas by Community Park Planning Regions	RE-8
Figure CE-1 – Steep Slopes and 200 Ft. Contours	CE-16
Figure CE-2 – Multi-Habitat Planning Area	CE-17
Figure CE-3 – Coastal Zone Boundary	CE-19
Figure CE-4 – San Diego Watersheds	CE-25
Figure CE-5 – Flood Hazard Areas	CE-27
Figure CE-6 – Generalized Mineral Land Classification	CE-41
 APPENDICES	
APPENDIX A - STRATEGIC FRAMEWORK ELEMENT	
SF-1 RELATIONSHIP AMONG ELEMENTS AND ISSUES	AP-3
SF-2 STRATEGIC FRAMEWORK ELEMENT CORE VALUES	AP-5
SF-3 CONTRIBUTORS TO THE DEVELOPMENT OF THE STRATEGIC FRAMEWORK	AP-9
 APPENDIX B - LAND USE AND COMMUNITY PLANNING ELEMENT	
LU-1 Village Propensity Methodology	AP-17
LU-2 Community Plan and General Plan Land Use Designations	AP-23
LU-3 Proposition A – The Managed Growth Initiative (1985)	AP-27
 APPENDIX C - ECONOMIC PROSPERITY ELEMENT	
EP-1 Prime Industrial Land Criteria	AP-29
EP-2 Collocation/Conversion Suitability Factors	AP-31
EP-3 Guidelines for Regional Center and Subregional Employment Areas	AP-33
 APPENDIX D – CONSERVATION ELEMENT	
CE-1 Natural Resource-Based Plans and Policies	AP-39
 APPENDIX E - HISTORIC PRESERVATION ELEMENT	
HP-1 San Diego History	AP-41
 GLOSSARY	 GL-3