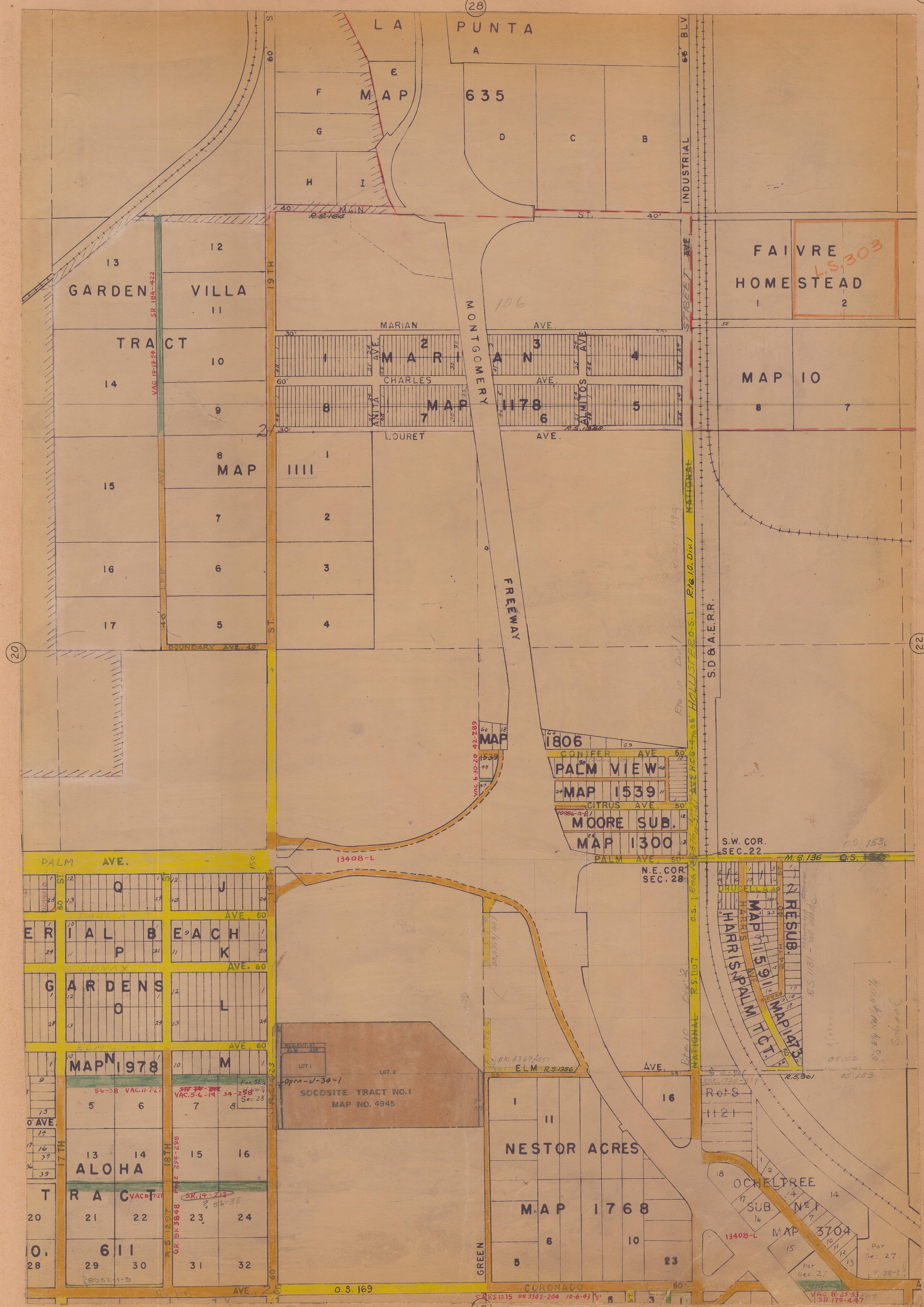
28
LA PUNTA
A
E
F
MAP 635
G
H
I
D
C
B
INDUSTRIAL BLV
MAIN ST.
R.S.164
40'
13
GARDEN
12
VILLA
11
SR 186-422
19TH
MONTGOMERY
106
AVE.
STREET
FAIVRE HOMESTEAD
L.S.303
1
2
TRACT
10
14
9
MARIAN AVE.
MARIAN
CHARLES AVE.
ANITA
ALMITOS
MAP 1178
R.S.1368
MAP 10
8
7
VAC 10-13-54
21
LOURET AVE.
15
MAP 1111
16
6
17
5
4
3
BOUNDARY AVE. 40'
LEE AVE.
FREEWAY
20
22
S.D.&A.E.R.R.
NATIONAL
Rte.10 Div.1
HOLLISTER
MAP 1806
CONIFER AVE.
PALM VIEW
MAP 1539
CITRUS AVE.
MOORE SUB.
MAP 1300
VAC 6-30-20 42-289
13408-L
S.W. COR. SEC. 22
M.S.136
O.S.153
PALM AVE.
N.E. COR. SEC. 28
DRUCELLA AD
HARRIS
HARRISPALM TCT.
MAP 1591
MAP 1473
N RESUB.
R.S.1107
ELM R.S.1356
SOCOSITE TRACT NO. 1
MAP NO. 4945
LOT 1
LOT 2
Open-U-34-1
NESTOR ACRES
MAP 1768
OCHELTREE SUB. Nº 1
MAP 3704
Por Sec. 27
R.S.961
MAP 1978
56-38 VAC. 11-7-27
VAC. 5-6-19
34-258
Por. SE¼ of NW¼ Sec 28
ALOHA TRACT
VAC 11-7-27
SR. 14-212
PAGE 294-298
O.R. BK 3848
R.S.1297
611
17TH
18TH
GREEN
CORONADO AVE.
O.S. 169
VAC 8-25-53
SR 179-447
12
21

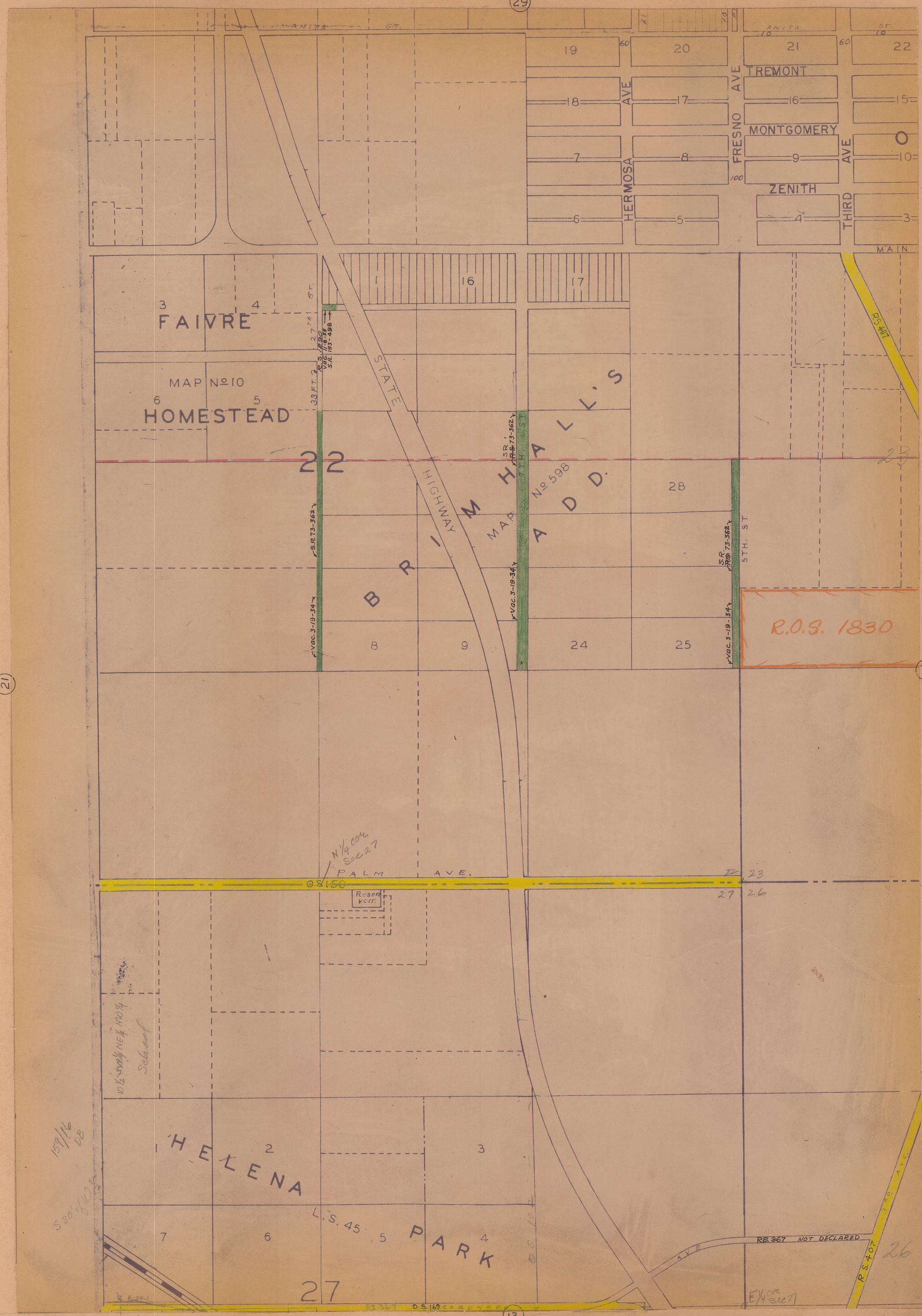
29
ANITA ST.
19
20
21
22
TREMONT
18
17
16
15
MONTGOMERY
7
8
9
10
ZENITH
6
5
4
3
HERMOSA AVE
FRESNO AVE
THIRD AVE
MAIN
FAIVRE
MAP No 10
HOMESTEAD
STATE HIGHWAY
BRIMHALL'S ADD.
MAP No 598
7TH ST.
5TH. ST.
R.S. 1890
Vac. 11-6-55
S.R. 1933-498
S.R. 73-362
Vac. 3-19-34
R.S. 4017
R.O.S. 1830
8
9
24
25
28
PALM AVE.
O.S. 150
Reservoir
N 1/4 cor Sec 27
HELENA PARK
L.S. 45
5
2
3
7
6
4
27
26
23
RS. 367 NOT DECLARED
R.S. 407
E 1/4 cor Sec 7
RS 367 O.S. 169 CORONADO AVE
13
21
23
22

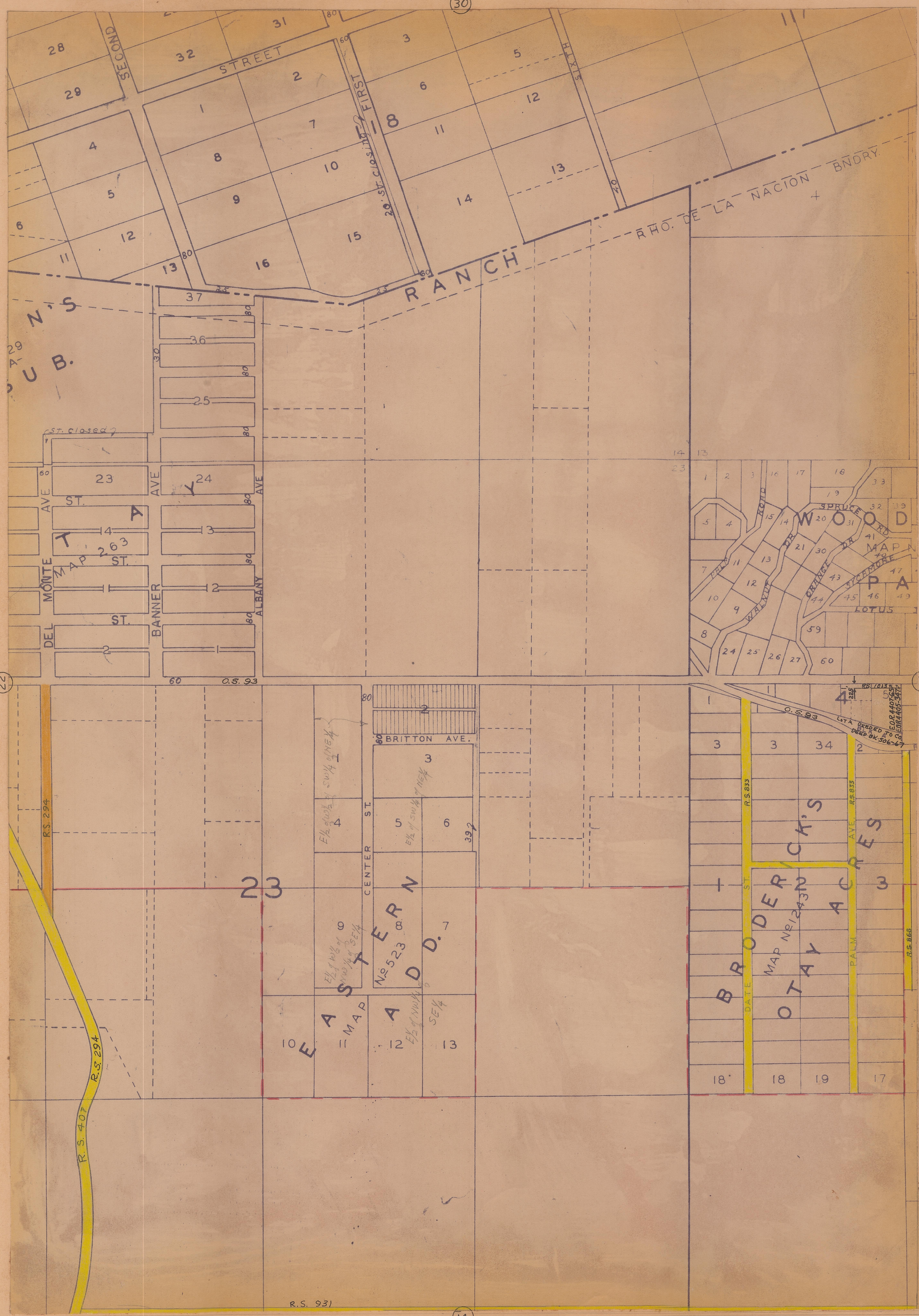
30
SECOND
STREET
FIRST
SIXTH
20' ST. CLOSED
RHO. DE LA NACION BNDRY
RANCH
N'S
SUB.
ST. CLOSED
AVE
ST.
MONTE
DEL
BANNER
ALBANY
MAP 263
O.S. 93
22
24
BRITTON AVE.
CENTER ST.
EASTERN ADD.
No 523
MAP
R.S. 294
R.S. 407
R.S. 931
14
23
BRODERICK'S
OTAY ACRES
MAP No 1243
DATE ST.
PALM AVE.
R.S. 833
R.S. 866
WOOD
MAP
SPRUCE RD
PALM
WALNUT
ORANGE DR
SYCAMORE
LOTUS
O.S. 93
Lot A DEEDED TO C.O.
DEED BK. 306-67
E.O.R. 4407-65
E.O.R. 4405-347
R.S. 1013


31
LINE
AS PER. GOVT. PLAT
3
R. of S. 3307
LAWN
PARK
DRIVE
SPRUCE
DR.
WHELE DR.
36
37
71
72
73
74
86
87
89
90
85
88
91
84
82
12
71
70
69
48
51
50
52
78
80
67
53
79
66
102
101
99
100
S. 701
23
25
13
R2W
R1W
24
688
681
524
S.
R.
R.S. 931
15


18
18 17
19 20
24
26
19
16

OTAY
EAST LINE OF CITY OF
SAN
PROPOSED BULKHEAD LOCATION
CITY OF SAN DIEGO
"B"
80'

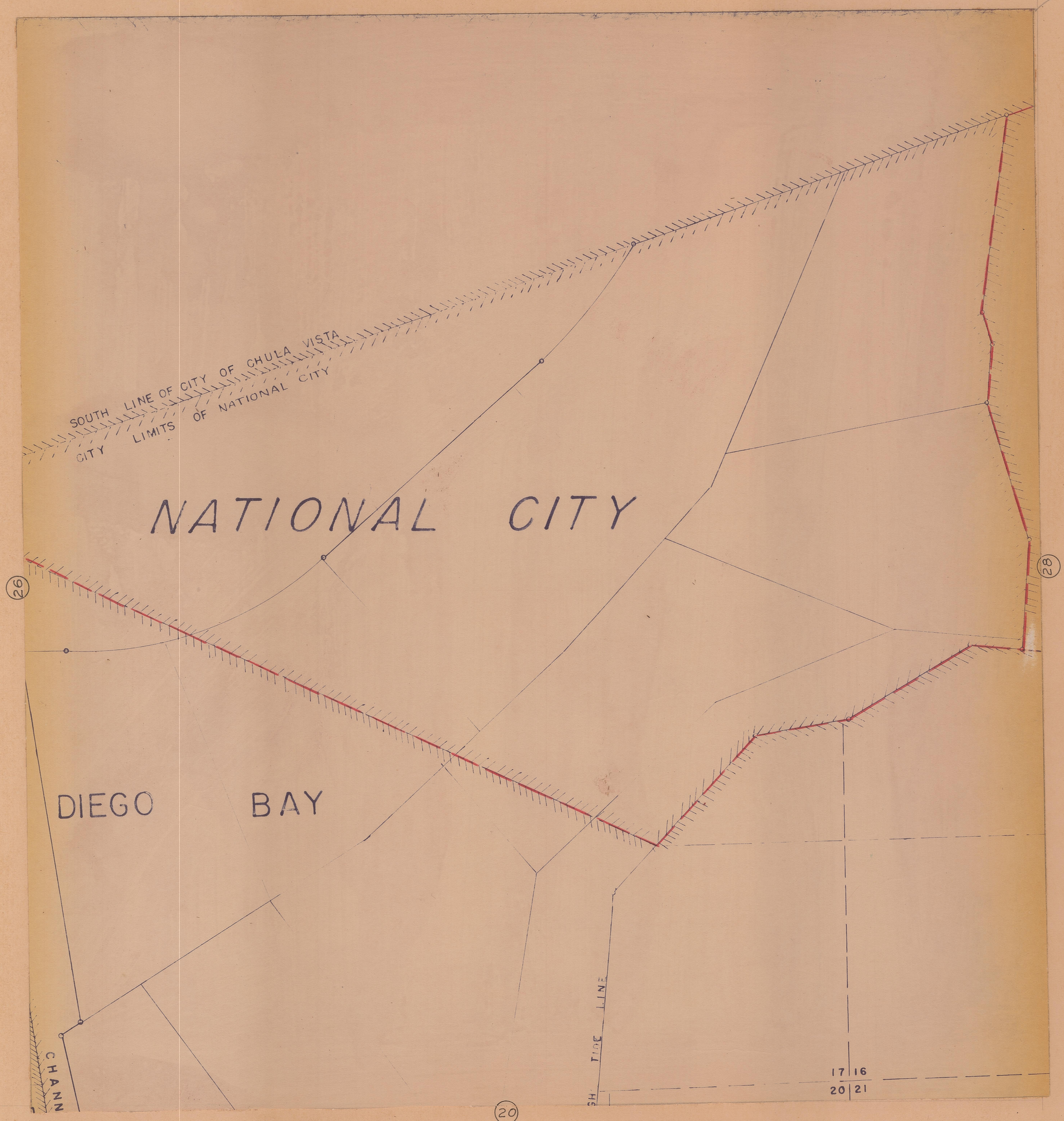
SOUTH LINE OF CITY OF CHULA VISTA
CITY LIMITS OF NATIONAL CITY
NATIONAL CITY
26
28
DIEGO BAY
CHANN
TIDE LINE
17 16
20 21
20

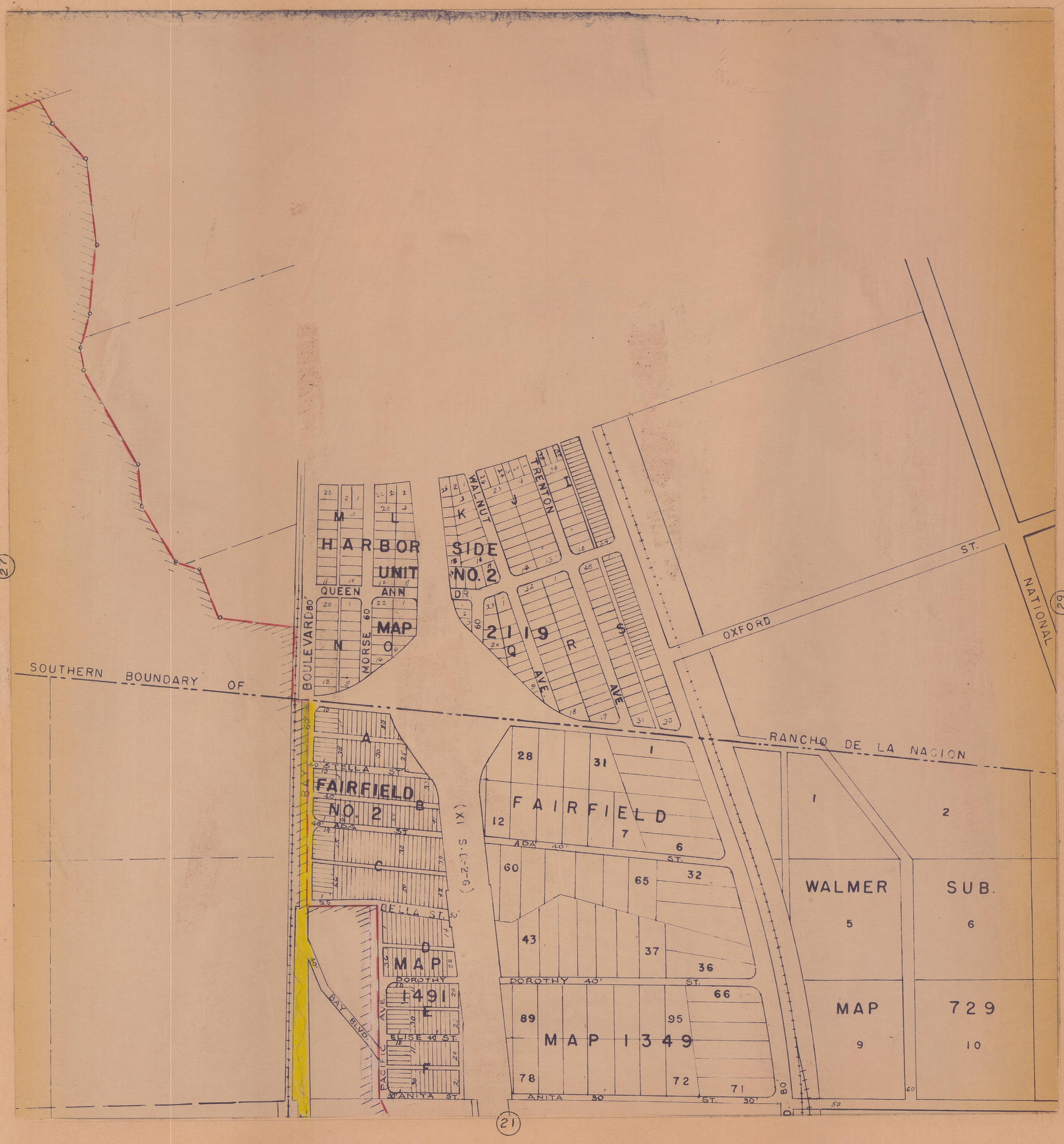
27
29
21
SOUTHERN BOUNDARY OF
RANCHO DE LA NACION
HARBOR SIDE UNIT NO. 2
QUEEN ANN
MAP 219
WALNUT
TRENTON
DR.
AVE.
OXFORD
ST.
NATIONAL
BOULEVARD
MORSE
FAIRFIELD NO. 2
STELLA ST.
ADA ST.
BELLA ST.
S.L.-2-6 (XI)
MAP 1491
DOROTHY
ELISE 40' ST.
ANITA ST.
BAY BLVD.
PACIFIC AVE
FAIRFIELD
ADA 40' ST.
DOROTHY 40' ST.
MAP 1349
ANITA 30' ST. 30'
WALMER SUB.
MAP 729

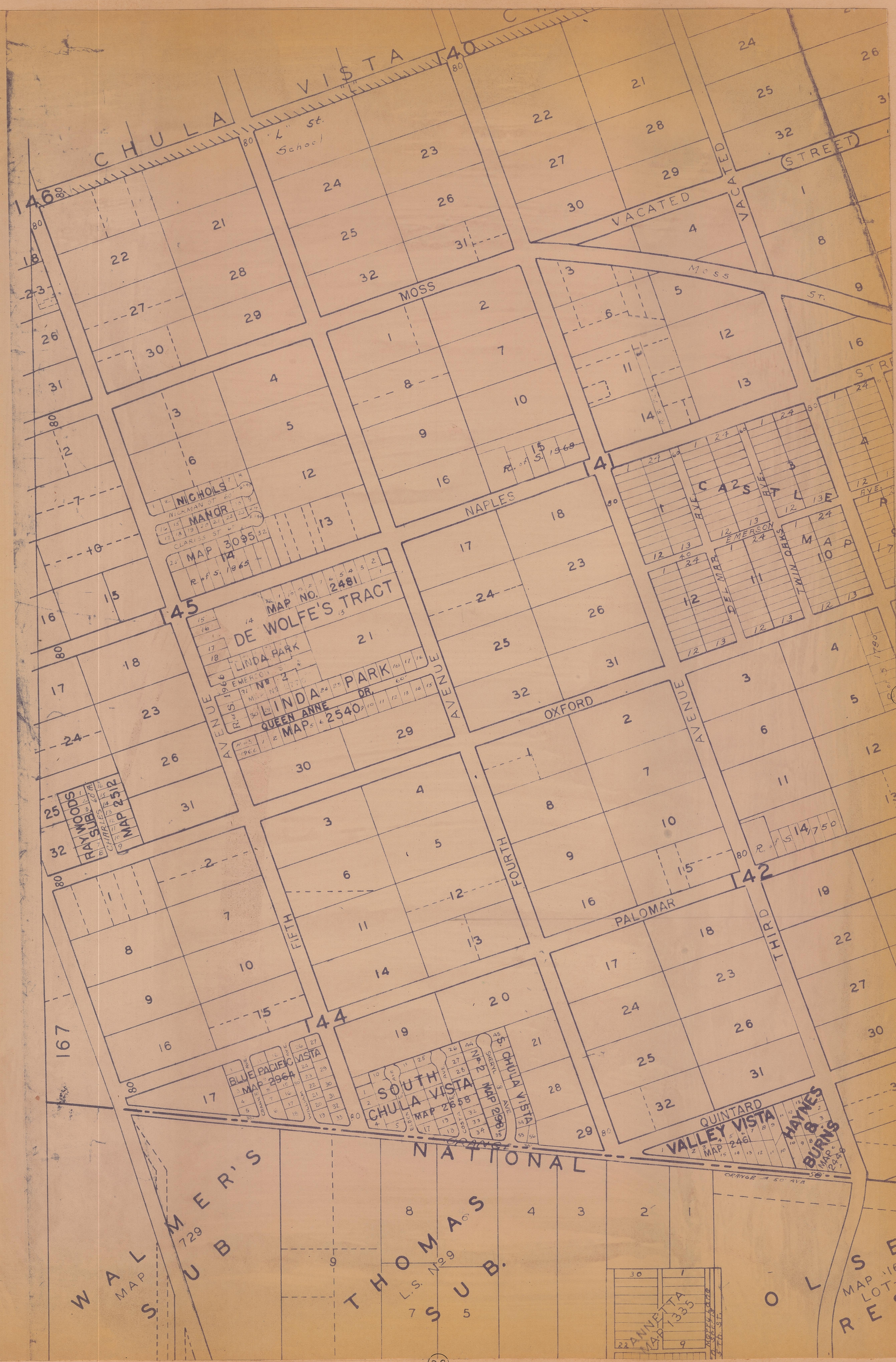
CHULA VISTA
"L" St. School
VACATED STREET
VACATED
Moss St.
MOSS
NAPLES
OXFORD
PALOMAR
QUINTARD
AVENUE
FIFTH
FOURTH
THIRD
NICHOLS MANOR
MAP 3095
DE WOLFE'S TRACT
MAP NO. 2481
LINDA PARK
LINDA PARK
QUEEN ANNE DR.
MAP 2540
RAYSUB
MAP 2512
CASTLE
EMERSON
TWIN OAKS
DEL MAR
MAP 10
BLUE PACIFIC VISTA
MAP 2964
SOUTH CHULA VISTA
MAP 2658
S. CHULA VISTA
VALLEY VISTA
MAP 2461
HAYNES & BURNS
NATIONAL
WALMER'S SUB
MAP 729
THOMAS SUB.
L.S. No 9
OLSEN RES.
ANNETTA
MAP 1335
146
145
144
142
167

SCALE-1-IN=400 FT.
95
114
115
116
19
20
UNIT Nº 2
FORTUNA
MAP 3099
DONOHOE ST.
COUNTRY CLUB PARK
UNIT Nº 5
MAP 3108
AVE.
INKOPAH
ST.
Nº 6
COUNTRY CLUB UNIT Nº 1
MAP Nº 3055
EVANS AVE
AGUA TIBIA
BARRETT AVE.
CUYAMACA AVE.
COUNTRY CLUB PARK
UNIT Nº 4
MAP 3100
HELIX
GUATAY AVE
UNIT
JAMUL AVE.
MAP 3163
MONSERRATE
LAS BARCAS CT
VACATED
21
22
27
30
3
6
11
13
14
10
15
2
7
ANGELA LN
COUNTRY CLUB HILLS UNIT Nº 3 MAP 3330
MOSS ST
UNIT Nº 2 MAP 3203
HILLTOP DRIVE
COUNTRY CLUB HILLS UNIT Nº 1
HILLTOP COURT
MAP 3102
UNIT Nº 3
MAP 3104
NAPLES
MARMIL UNIT #1 MAP 3156
BELLA VISTA HTS.
UNIT Nº1 MAP 3220
MARMIL UNIT #2 MAP 3221
HTS.
EMERSON
OXFORD
CUYAMACA AVE.
AGUA TIBIA
MANOR UNIT #4
MANOR Nº 2
COUNTRY CLUB
TOBIAS
UNIT Nº 3 MAP 2646
UNIT Nº 2 MAP Nº 2629
N1/2
27
28
29
4
5
6
12
11
13
14
ELM
ALPINE
STREET
OXFORD
1
7
8
10
9
15
16
AVENUE
PALOMAR
17
18
23
24
26
20
21
22
27
28
29
30
QUINTARD ST.
23
29
31


68
89
94
90
93
92
30
24