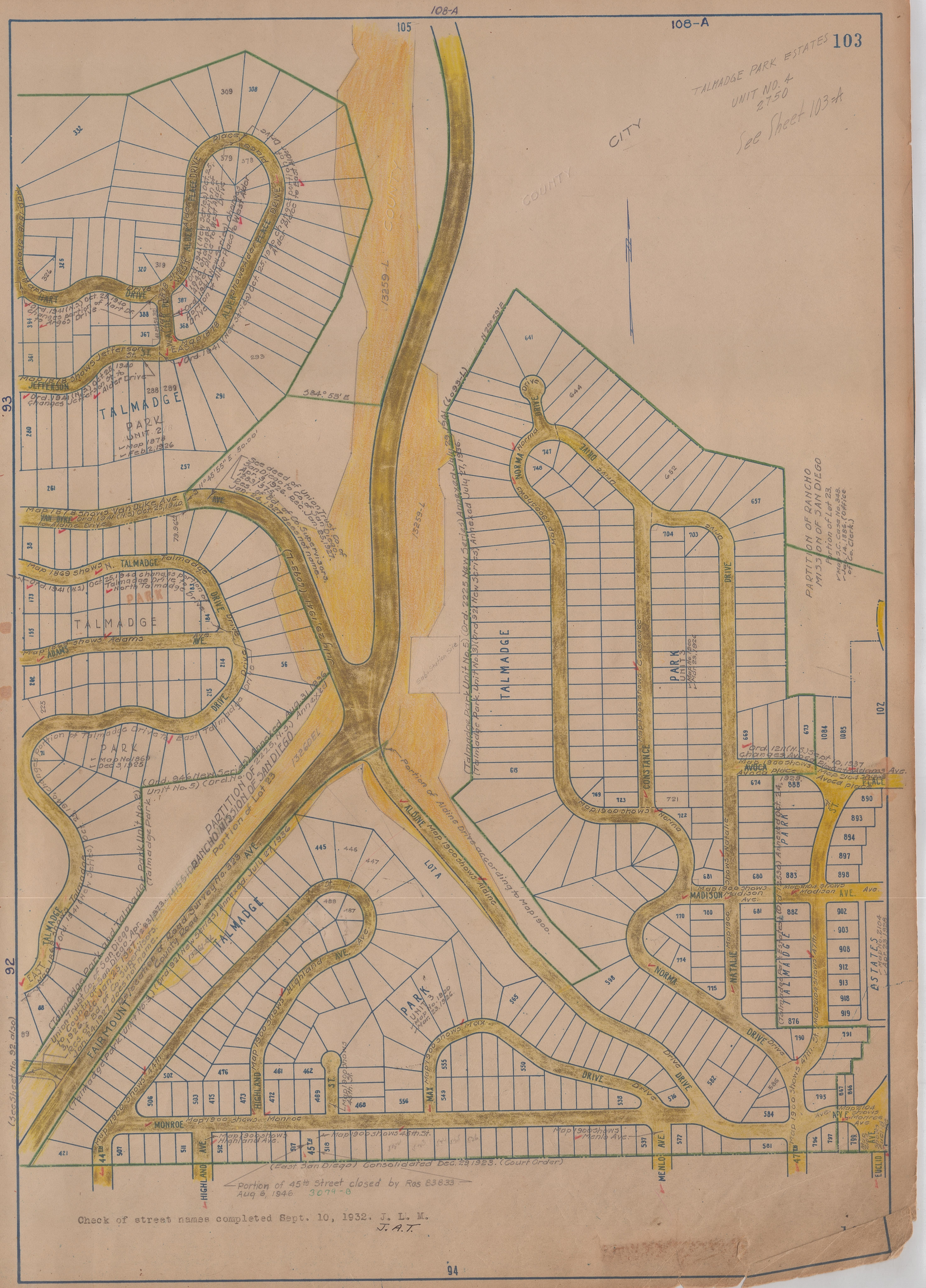
103
108-A
105
TALMADGE PARK ESTATES
UNIT NO. 4
2750
See Sheet 103-A
COUNTY
CITY
13259-L
TALMADGE
PARK
UNIT 2
Map 1878
Feb 2, 1926
TALMADGE
PARK
UNIT 3
Map 1900
Mar 23, 1926
PARTITION OF RANCHO
MISSION OF SAN DIEGO
Portion of Lot 23
Map 1900 shows Constance
Map 1900 shows Aldine
Map 1900 shows Max
Map 1900 shows Highland Ave.
Map 1900 shows Monroe
Map 1900 shows Menlo Ave.
Map 1900 shows Norma
Map 1900 shows Natalie
Map 1900 shows Madison Ave.
Map 1900 shows Avoca Place
Map 1900 shows Avoca Ave.
Map 1900 shows 47th St.
Map 1900 shows 45th St.
Map 1869 shows Adams Ave.
Map 1869 shows N. TALMADGE
Map 1878 shows Van Dyke Ave.
Map 1878 shows Jefferson St.
Map 1878 shows Alder Place
Map 1878 shows Hart Drive
Map 1878 shows Alder Drive
Ord. 1941 (N.S.) Oct. 25, 1940 changes Jefferson St. to Alder Drive
Ord. 1941 (N.S.) Oct. 25, 1940 changes portion of Hart Dr. to Argos Drive
Ord. 1941 (N.S.) Oct. 25, 1940 changes Talmadge Drive to North Talmadge Drive
Ord. 1941 (N.S.) Oct. 25, 1940 changes portion of Talmadge Drive to East Talmadge Drive
Ord. 946 (New Series) Annexed Aug. 31, 1936
Ord. 1941 (New Series) Oct. 25, 1940 Annexed
Ord. 1121 (N.S.) Sept. 10, 1937 changes Avoca Place to Adams Ave.
Ord. 2225 New Series Annexed July 27, 1936
Ord. 92 New Series Annexed July 29, 1936
Ord. 1941 (6093-L)
Ord. 1941 (6260-EL)
Ord. 1941 (New Series) Oct. 25, 1940 changes portion of Alder Place to East Alder Place
Ord. 1941 (New Series) Oct. 25, 1940 changes Alder Place to West Alder Drive
Portion of Aldine Drive according to Map 1900.
Sub-Station Site
S84° 53' E
N 29° 59' E
(East San Diego) Consolidated Dec. 29, 1923. (Court Order)
Portion of 45th Street closed by Res 83833 Aug 6, 1946 3079-B
(See Sheet No. 92 also)
Check of street names completed Sept. 10, 1932. J. L. M.
J. A. T.
92
93
94

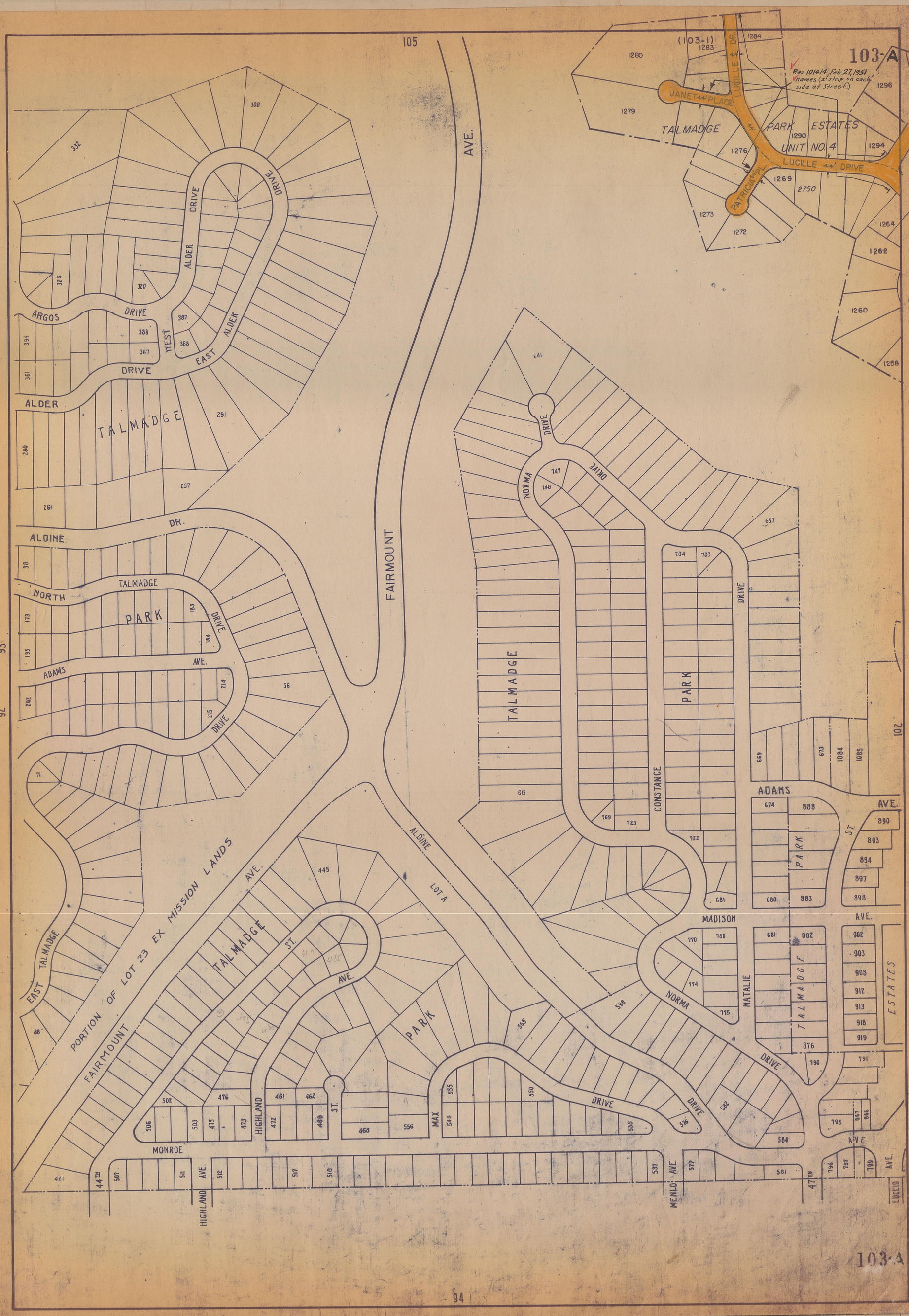
103-A
105
(103-1)
Res. 101414 Feb. 27, 1951 names (2' strip on each side of Street.)
JANET 44' PLACE
LUCILLE 44' DR.
TALMADGE PARK ESTATES UNIT NO. 4
LUCILLE 44' DRIVE
PATRICIA 44' PL.
ARGOS DRIVE
ALDER DRIVE
WEST ALDER DRIVE
EAST ALDER DRIVE
TALMADGE
ALDINE DR.
NORTH TALMADGE PARK DRIVE
ADAMS AVE.
FAIRMOUNT AVE.
NORMA DRIVE
CONSTANCE DRIVE
PARK
ADAMS AVE.
MADISON AVE.
NATALIE
TALMADGE ESTATES
ALDINE
LOT A
MAX DRIVE
MONROE
HIGHLAND AVE.
MENLO AVE.
EUCLID AVE.
44TH
47TH
PORTION OF LOT 23 EX MISSION LANDS
FAIRMOUNT
EAST TALMADGE
93
92
102
94
103-A

N
13256-CL
13257-CL
13257-CL
13258-AL
13258-AL
AVE.
MONTEZUMA
MONTEZUMA ROAD
RD
YERBA SANTA
128
105
107
106
AVION
WAY
108
109
110
ALVARADO
MAP
112
113
114
115
LE 3432
91
DRIVE
84
KENSINGTON
MIDDLESEX
99
HEIGHTS
100
243
UNIT 2
HILLDALE ROAD
BRAEBURN
ROAD
125
111
247
126
118
117
129
TALMADGE PARK ESTATES
UNIT NO. 6
MAP NO. 3029
1348
1349
LUCILLE
DRIVE
1358
133
1283
1284
1280
TALMADGE PARK ESTATES UNIT 4
2750
1281
1279
1287
LUCILLE DR.
FAIRMOUNT
(103)
Res. 101414, Feb. 27, 1951
names, (2' strip on each side of street)
103-1
1296


103-2
(102-2)
103-1
(103-1)
N

Check of street names completed July 27, 1932. J. L. M.
J.A.I.

(Kensington Manor Unit No.1) Ord. 950 (New Series) Annexed Sept. 4, 1936.
(Kensington Park Extension)
Ord. 934 (New Series) Annexed Oct. 23, 1936.
Check of street names completed Sept. 10, 1932. J. L. M. J.A.T.
Map 1912 shows Bedford Drive
BEDFORD DRIVE
Ord. 1241 (New Series) Oct. 25, 1940, changes portion of Bedford Drive to East Bedford Drive
East Bedford Drive
Map 1912 shows Middlesex
MIDDLESEX
Map 1912 shows Hillsdale
HILLSDALE
Map 1912 shows Hastings Road
HASTINGS ROAD
Map 1912 shows Bristol Road
BRISTOL ROAD
Map 1912 shows Roxbury Road
ROXBURY ROAD
Map 1912 shows Middlesex Drive
MIDDLESEX DRIVE
Map 1912 shows Hillsdale Road
HILLSDALE ROAD
Map 1912 shows Berkshire Road
BERKSHIRE ROAD
Map 1912 shows Rosemary Lane
ROSEMARY LANE
Map 1912 shows Ridgeway Drive
RIDGEWAY DRIVE
KENSINGTON HEIGHTS UNIT NO. 3
Map No. 948 Sept. 28, 1926
KENSINGTON HEIGHTS UNIT NO. 2
Map No. 912 Apr. 24, 1926
(Kensington Heights Unit No. 1) Ord. 937 (New Series) Annexed Aug. 14, 1936.
(Kensington Heights Unit No. 2) Ord. 937 (New Series) Annexed Aug. 14, 1936.
COUNTY ANNEXATION
GRANTVILLE - RANCHO MISSION TRACT
ORD. 6449 (N.S.) adopted Mar. 17, 1955.
EFFECTIVE DATE April 18, 1955.
(SEE DWG. No. 11562-L)
N

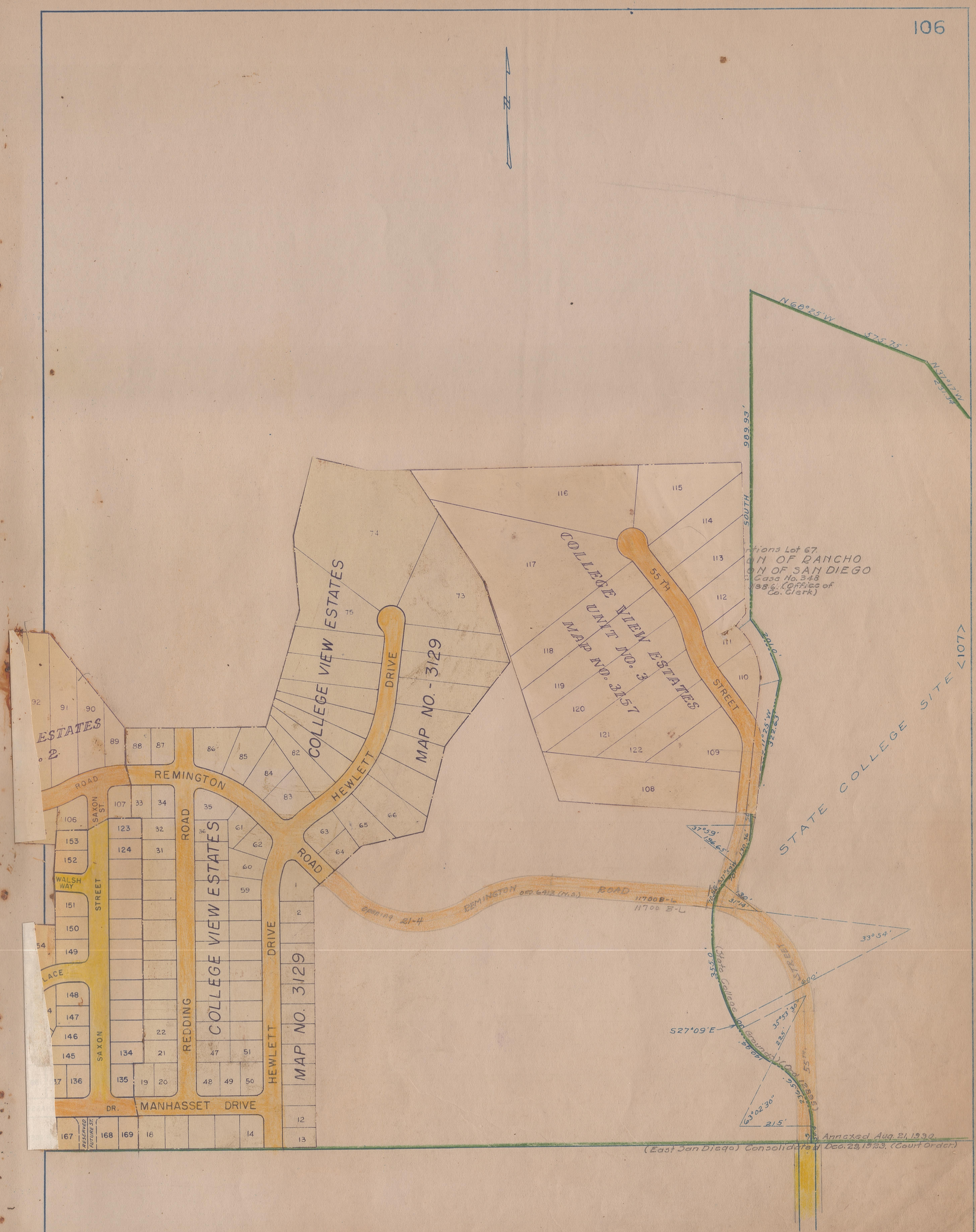

Check of street names completed Sept. 10, 1932. J. L. M.
J. A. T.

Check of street names completed Sept. 10, 1932. J. L. M.
J. A. T.