(1) Ed. R. & Francis Roise, June 10, 1941, Rec. June 27, 1941, Bk. 1196/293. Res. 74496, June 24, 1941, names La Dorna St.
(2) Helen Homesley, June 13, 1941, Rec. June 27, 1941, Bk. 1196/295. Res. 74501, June 24, 1941, names La Dorna St. and Catoctin Drive.
(3) Robt. O. & Ann K. Stettler June 14, 1941, Rec. June 27, 1941, Bk 1209/12 Res. 74499, June 24, 1941, names La Dorna St. and Catoctin Drive.
(4) Arthur Fred & Mildred Colleen Meyer, June 18, 1941, Rec. June 27, 1941, Bk. 1206/209. Res. 74497, June 24, 1941, names La Dorna St. and Catoctin Drive.
(5) Gertie R. Tarpley, June 11, 1941, Rec. June 27, 1941, Bk. 1195/306. Res. 74502, June 24, 1941, names La Dorna St. and Catoctin Drive.
(6) Jared T. Bush. June 6, 1941, Rec. June 27, 1941, Bk. 1209/11. Res. 74504, June 24, 1941, names La Dorna St. and Catoctin Drive.
(7) Myrtle M. & Ralph Koen, June 10, 1941. Rec. June 27, 1941. Bk. 1196/292. Res. 74500, June 24, 1941, names La Dorna St. and Catoctin Drive.
(8) Reider & Caroline Koen, June 9, 1941. Rec. June 27, 1941. Bk. 1209/10. Res. 74503, June 24, 1941, names Catoctin Drive.
(9) Arthur W. & Madeline Hill, June 9, 1941. Rec. June 27, 1941. Bk. 1206/208. Res. 74495, June 24, 1941, names La Dorna St.
(10) Arthur W. Hill, Feb. 15, 1941. Rec. June 27, 1941. Bk. 1209/9. Res. 74494, June 24, 1941, names La Dorna St.
(11) Minnie Ellen Pope, July 1, 1941, Rec. July 9, 1941. Bk. 1199/341. Res. 74603, July 8, 1941, names La Dorna St.
(12) Sumner A. & Ethel G. Chapman, June 10, 1941, Rec. June 27, 1941. Bk. 1202/196. Res. 74498, June 24, 1941 names La Dorna St. and Catoctin Drive.
(13) E.E. & Neva Watson, June 23, 1941, Rec. July 18, 1941. Bk. 1209/296. Res. 74651, July 15, 1941, names Catoctin Drive.
(14) Frances L. Cassel; Lyall M. Tucker & Tunis F. Tucker; Milo D. Cassel & Lily Cassel; Frank J. & Frances Olenicz, and Raymond E. & Thelma A Cassell - Nov 30, 1944 Rec. Dec 14, 1944 - 1792/136 Res 80325 Dec. 12, 1944 names La Dorna St.
(15) Frances L. Cassel - Nov. 27, 1944 - Rec. Dec 14, 1944 - 1793/176 - Res. 80327 - Dec 12, 1944
(16) Raymond E. & Thelma A. Cassell Nov. 27, 1944 - Rec. Dec. 14, - 1781/400 - Res 80326 - Dec. 12, 1944 names Montezuma Road.
(17) Sumner A. & Ethel G. Chapman July 27, 1944 - Rec. Aug. 3, 1944 - 1728/89 - Set aside and dedicated to public use as and for a public Alley by Res. 79819 - Aug. 1, 1944. names Montezuma Road.

(18) Floyd R. & D. Colleen Watkins to City 2-19-47. Rec. 2-27-47, Book 2338 page 313. Res. 85311, Feb 25, 1947, names Catoctin Drive.
(19) Gerald G. & Ruth Baldwin Ryder, Sept. 10, 1947. Rec. Sept. 18, 1947, Bk. 2473, p 379. Res 87084, Sept. 16, 1947 names Parcel 1 Montezuma Road and Parcel 2 Catoctin Drive.
(20) Myles E. & Doris J. Standish, Aug. 23, 1948. Rec. Feb. 1, 1949, Book 3097, p. 92 O.R. Res. 92540, Jan. 25, 1949 names Catoctin Drive.

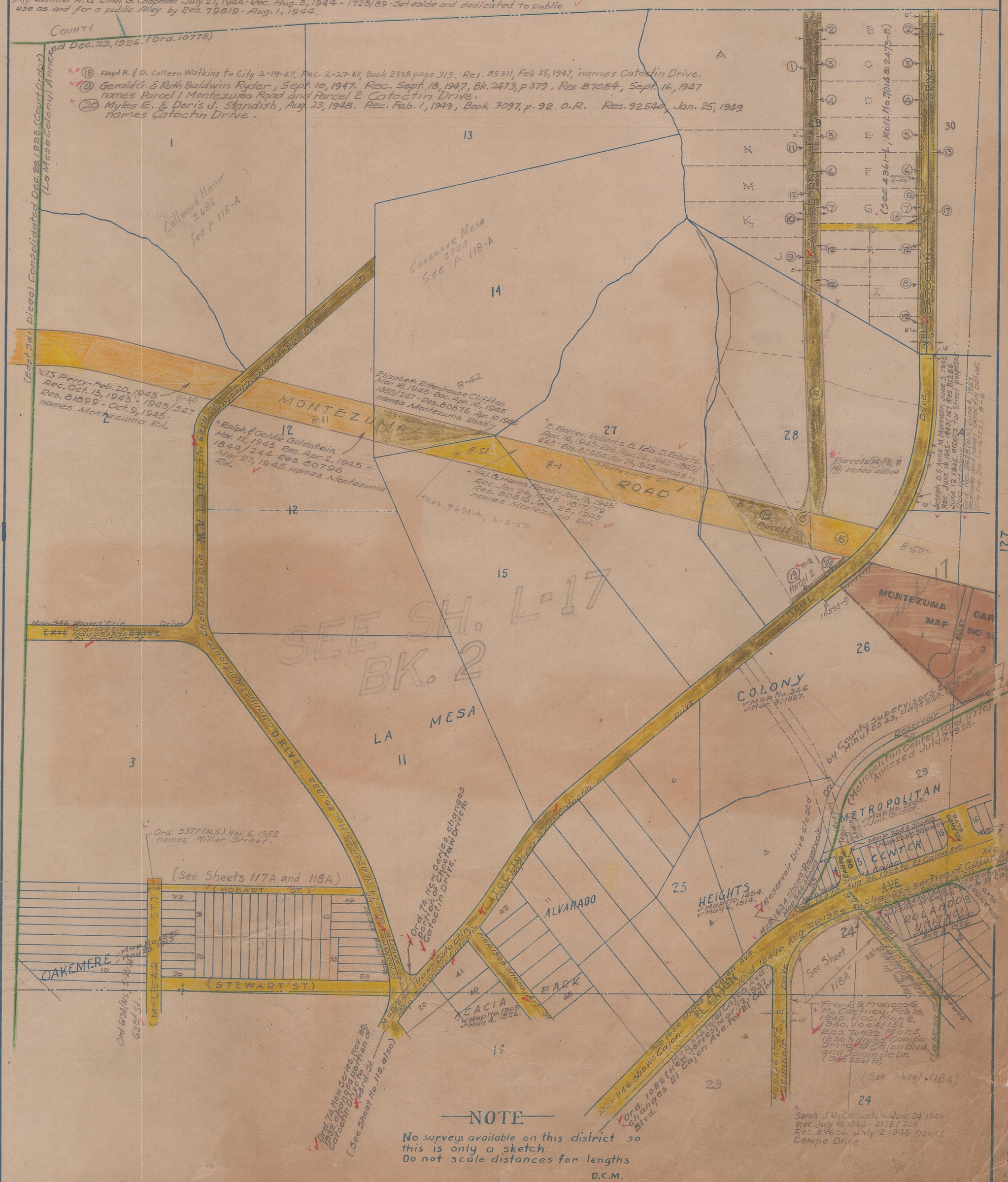

Check of street names completed Sept. 10, 1932. J. L. M.
J. A. T.

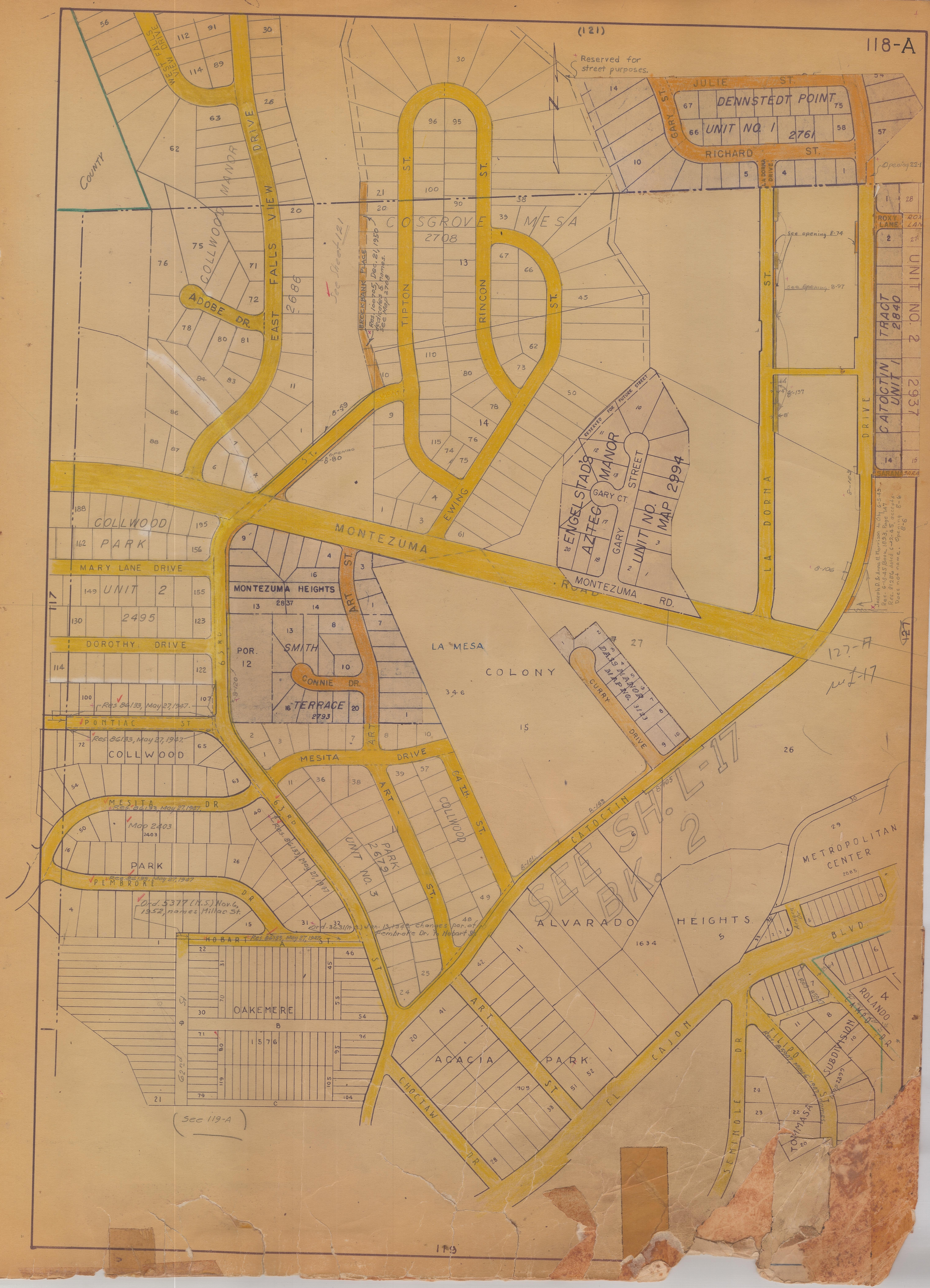
118-A
(121)
Reserved for street purposes.
WEST FALLS VIEW DRIVE
COLLWOOD MANOR
EAST FALLS VIEW
ADOBE DR.
COUNTY
COSGROVE MESA
2708
TIPTON ST.
RINCON ST.
EWING ST.
BROCKBANK PLACE
Res. 16705, Dec. 21, 1950 dedicates & names. See Map 2708
See Sheet 121
JULIE ST.
DENNSTEDT POINT
UNIT NO. 1
2761
GARY ST.
RICHARD ST.
LA DORNA DRIVE
See opening 8-74
See opening 8-97
ROXY LANE
TRACT 2840
CATOCTIN UNIT 1
2937
UNIT NO. 2
ENGELSTAD'S MANOR
AZTEC
GARY CT.
GARY STREET
UNIT NO. 1
MAP 2994
RESERVED FOR FUTURE STREET
MONTEZUMA ROAD
MONTEZUMA RD.
COLLWOOD PARK
MARY LANE DRIVE
UNIT 2
2495
DOROTHY DRIVE
MONTEZUMA HEIGHTS
2837
SMITH TERRACE
2793
CONNIE DR.
POR. 12
ART ST.
LA MESA COLONY
DASS MANOR MAP NO. 3143
CURRY DRIVE
Res 86133, May 27, 1947.
PONTIAC ST
COLLWOOD
MESITA DR
Map 2403
PARK
PEMBROKE DR
Ord. 5377 (N.S.) Nov. 6, 1952, names Millac St.
Ord. 3631 (N.S.) Jan. 13, 1948 changes por. of Pembroke Dr. to Hobart St.
HOBART ST.
OAKEMERE
1576
MESITA DRIVE
64TH. ST.
COLLWOOD
PARK 2679
UNIT NO. 3
CATOCTIN
ALVARADO HEIGHTS
1634
METROPOLITAN CENTER
2085
BLVD.
ROLANDO
ACACIA PARK
CHOCTAW DR.
EL CAJON
SEMINOLE DR
FILIPO SUBDIVISION
TOMMASA ST.
SEE SH. L-17 BK. 2
127-A
L-17
(See 119-A)
119

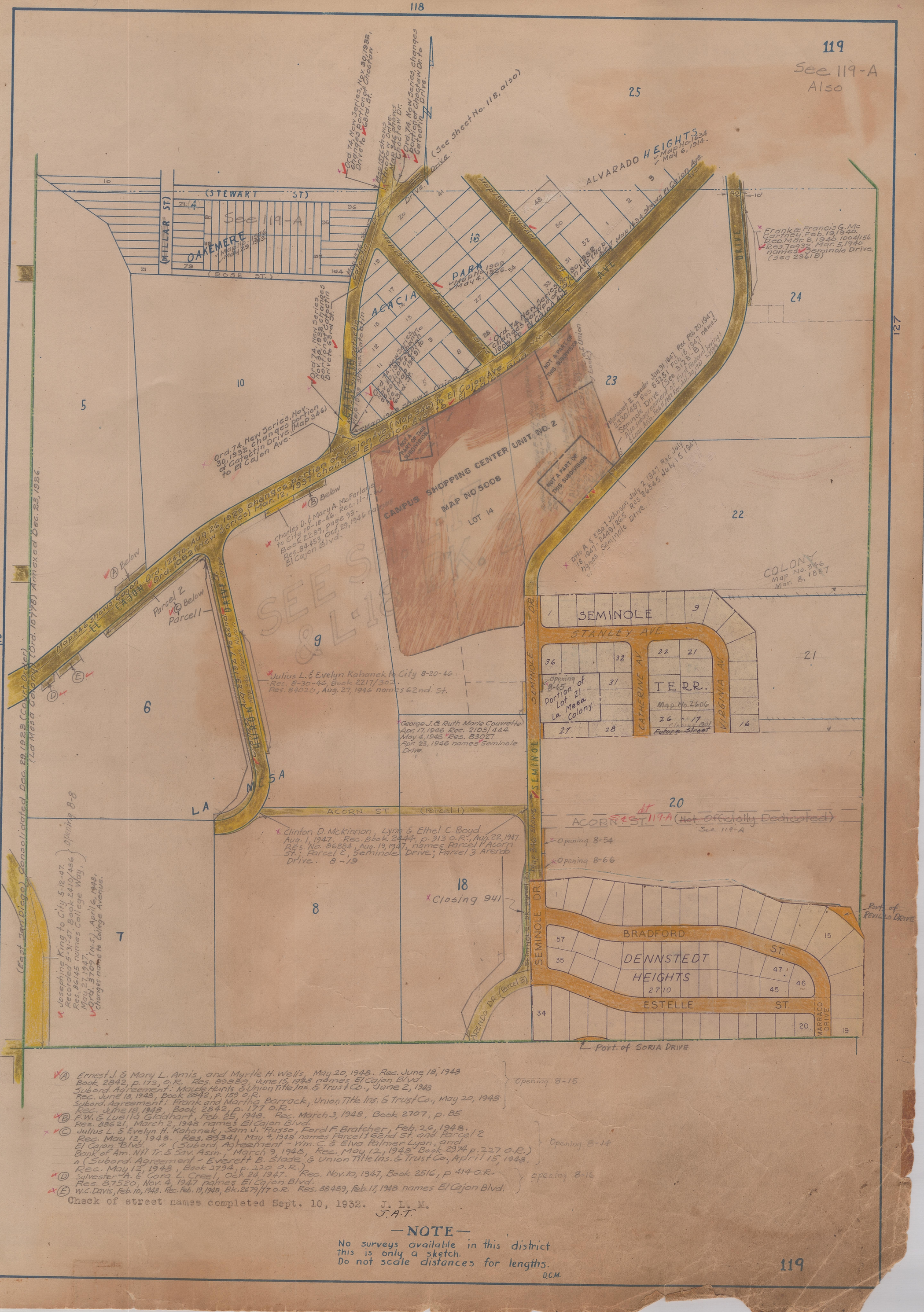

Ⓐ Ernest J. & Mary L. Amis, and Myrtle H. Wells, May 20, 1948. Rec. June 18, 1948 Book 2842, p. 173, O.R. Res. 89889, June 15, 1948 names El Cajon Blvd. Subord. Agreement: Maude Hunts & Union Title Ins. & Trust Co., June 2, 1948 Rec. June 18, 1948, Book 2842, p. 159 O.R. Subord. Agreement: Frank and Martha Barrack, Union Title Ins. & Trust Co., May 20, 1948 Rec. June 18, 1948, Book 2842, p. 177 O.R. } Opening 8-15

Ⓑ F.W. & Luella Gladhart, Feb. 25, 1948. Rec. March 3, 1948, Book 2707, p. 85 Res. 88621, March 2, 1948 names El Cajon Blvd.

Ⓒ Julius L. & Evelyn H. Kahanek, Sam J. Russo, Ford F. Bratcher, Feb. 26, 1948. Rec. May 12, 1948. Res. 89341, May 4, 1948 names Parcel 1 62nd St. and Parcel 2 El Cajon Blvd. " (Subord. Agreement - Wm. C. & Elva Palmer Lyon, and Bank of Am. Nt'l Tr. & Sav. Assn., March 9, 1948, Rec. May 12, 1948 Book 2974 p. 227 O.R.) " (Subord. Agreement - Everett B. Slade & Union Title Ins. & Trust Co., April 15, 1948. Rec. May 12, 1948, Book 2794, p. 220 O.R.) } Opening 8-14

Ⓓ Sylvester A. & Cora L. Creel, Oct. 24, 1947. Rec. Nov. 10, 1947, Book 2516, p 414 O.R. Res. 87520, Nov. 4, 1947 names El Cajon Blvd. } opening 8-16

Ⓔ W.C. Davis, Feb. 10, 1948. Rec. Feb. 19, 1948, Bk. 2679/17 O.R. Res. 88489, Feb. 17, 1948 names El Cajon Blvd.

Check of street names completed Sept. 10, 1932. J. L. M.
J.A.T.

—NOTE—

No surveys available in this district
this is only a sketch.
Do not scale distances for lengths.
D.C.M.

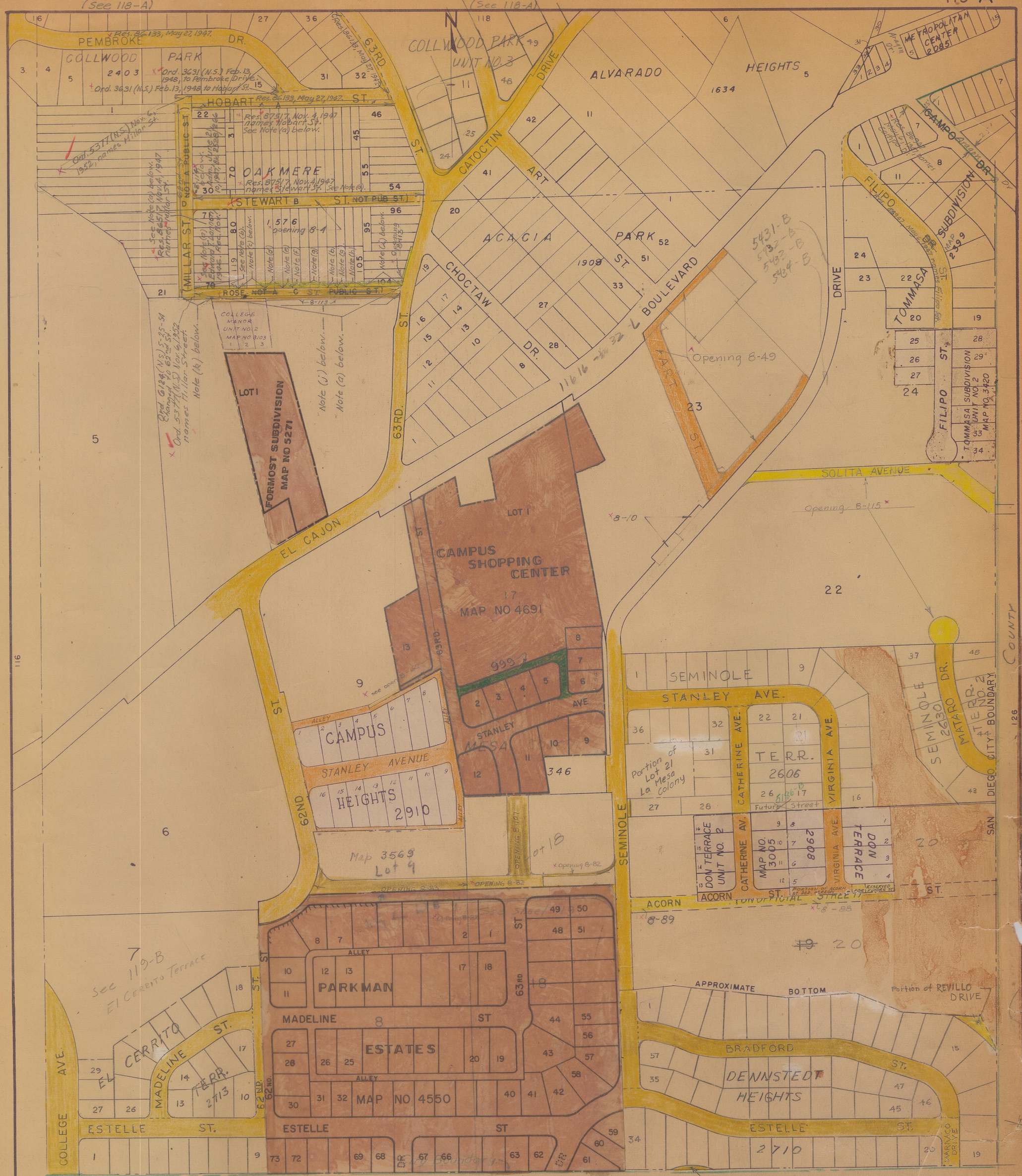

NOTES (a) to (k) FOR STREETS IN OAKMERE

Note (a):
Edward T. Lannon, Administrator of the Estate of N. M. Stewart, deceased, June 21, 1946.
Recorded Nov. 10, 1947, Book 2528, page 266.
Res. 87517, Nov. 4, 1947, names Lot A Hobart St.; Lot B, Stewart St.; Lot C, Rose St.; Lot D, Millar St.

Note (b):
Netta Semerad & John Sedlack, July 8, 1947. Rec. Sept. 3, 1947, Book 2471, page 393.
Res. 86974, Sept. 2, 1947, names Rose St.

Note (c):
U.S. Terrell, Sept. 22, 1947. Rec. Oct. 6, 1947, Book 2503, page 394.
Res. 87194, Sept. 30, 1947, names Rose St.

Note (d):
Oscar T. & Minna C. Holt, July 9, 1947. Rec. Sept. 3, 1947, Book 2471, page 397.
Res. 86978, Sept. 2, 1947. names Rose St.

Note (e):
Eleanore Smith, July 21, 1947. Rec. Sept. 3, 1947, Book 2471, page 409.
Res. 86972, Sept. 2, 1947, names Rose St.

Note (f):
Capital Incomes Corporation July 29, 1947. Rec. Sept. 3, 1947, Book 2471, page 407.
Res. 86980, Sept. 2, 1947, names Rose St.

Note (g):
John V. & Maude R. Rush, July 7, 1947. Rec. Sept. 3, 1947, Book 2471, p. 408.
Res. 86975, Sept. 2, 1947, names Rose St.

Note (h):
Lena M. Silvey, July 18, 1947. Recorded Sept. 3, 1947, Book 2471, page 398.
Res. 86973, Sept. 2, 1947, names Rose St.

Note (i)
George A. & Gladys L. Pearson, July 12, 1947. Rec. Sept. 3, 1947, Book 2471, page 396.
Res. 86977, Sept. 2, 1947, names Rose St.

Note (j):
George A. & Gladys L. Pearson, July 12, 1947. Rec. Sept. 3, 1947, Book 2471, page 395.
Res. 86976, Sept. 2, 1947, names Rose St.

Note (k):
James R. Dumas, July 10, 1947. Rec. Sept. 3, 1947, Book 2471, page 410.
Res. 86979, Sept. 2, 1947, names Rose St.

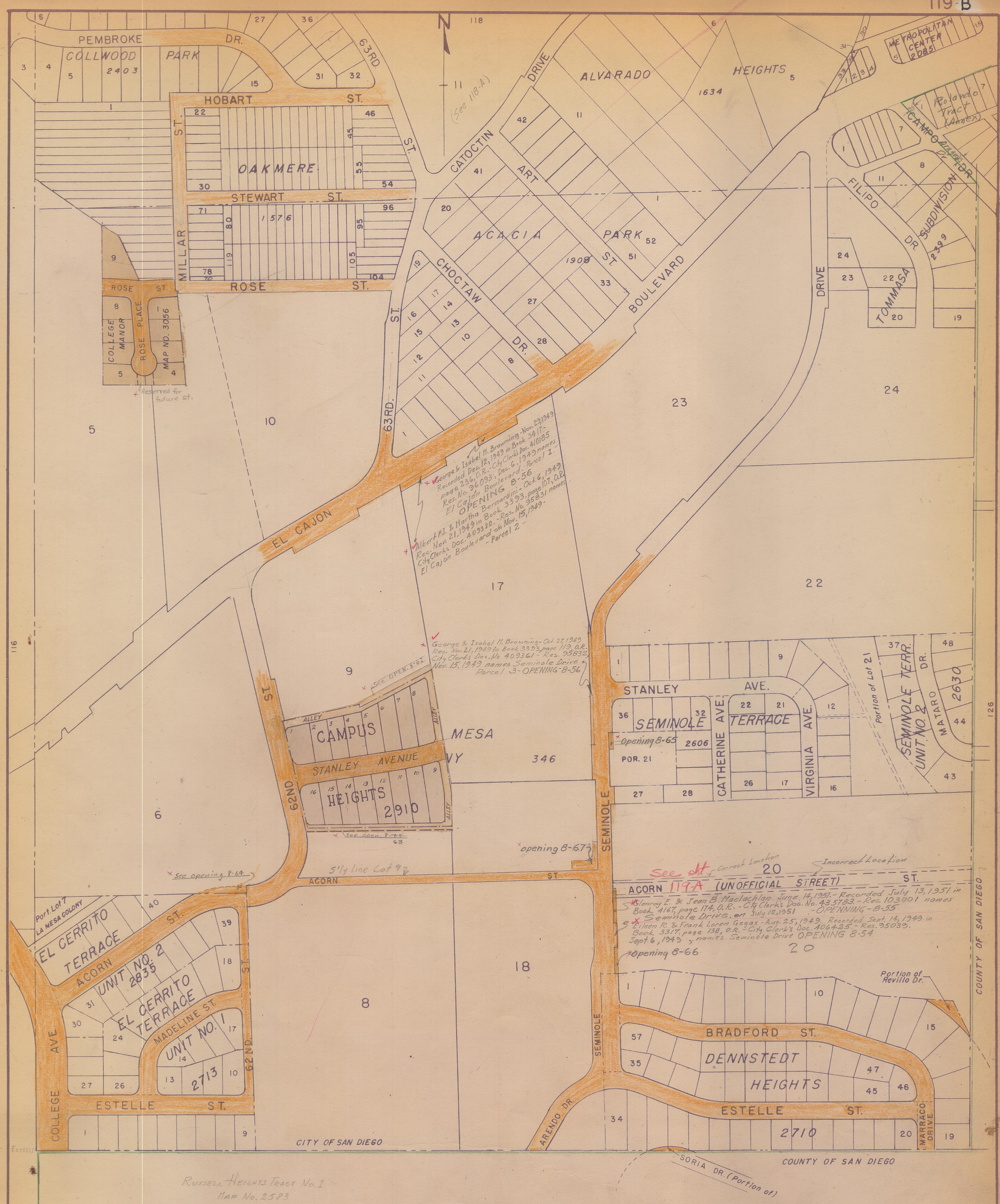

See Sheet 119, 119-A

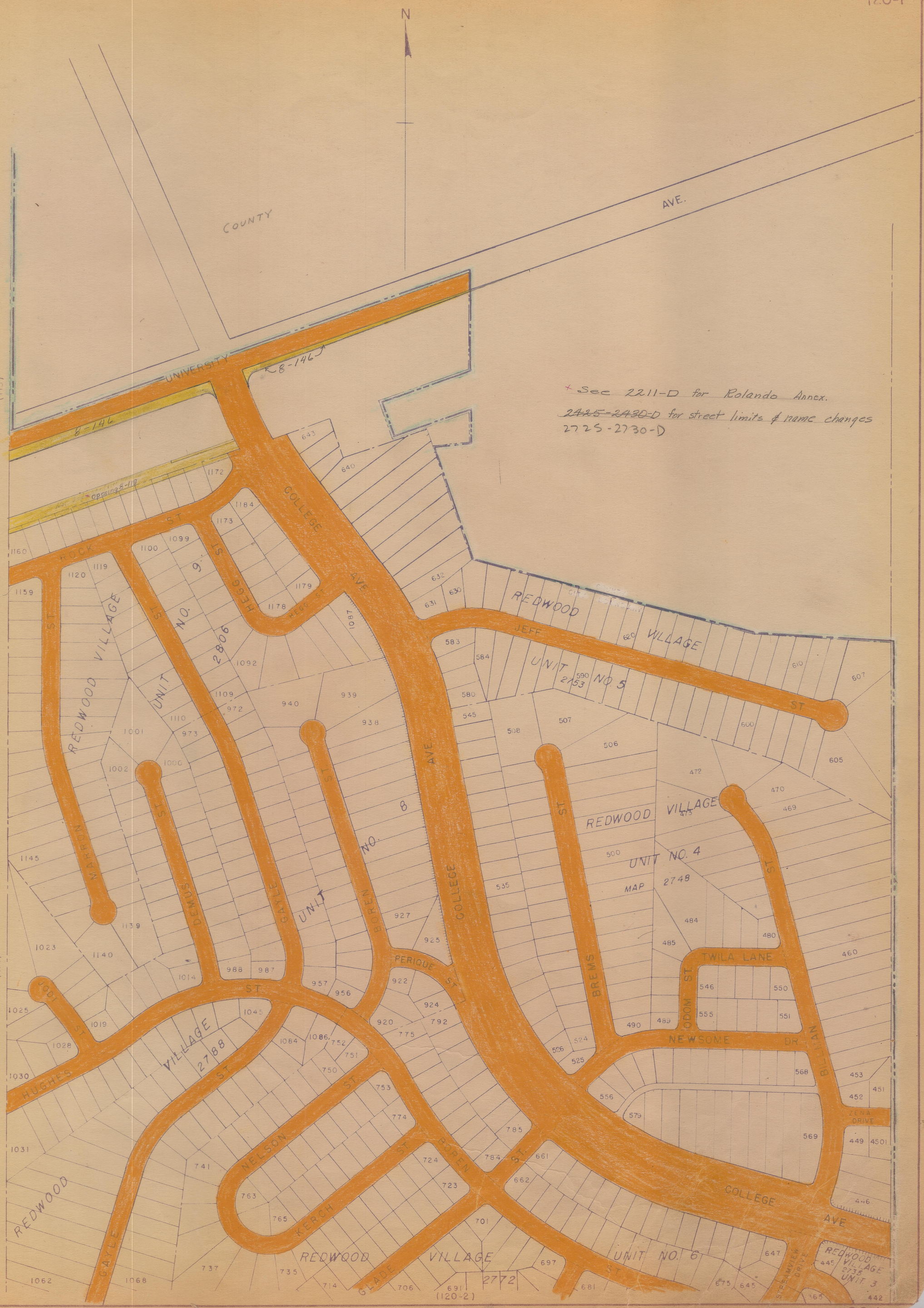

* See 2211-D for Rolando Annex.
~~2425-2430-D~~ for street limits & name changes
2725-2730-D

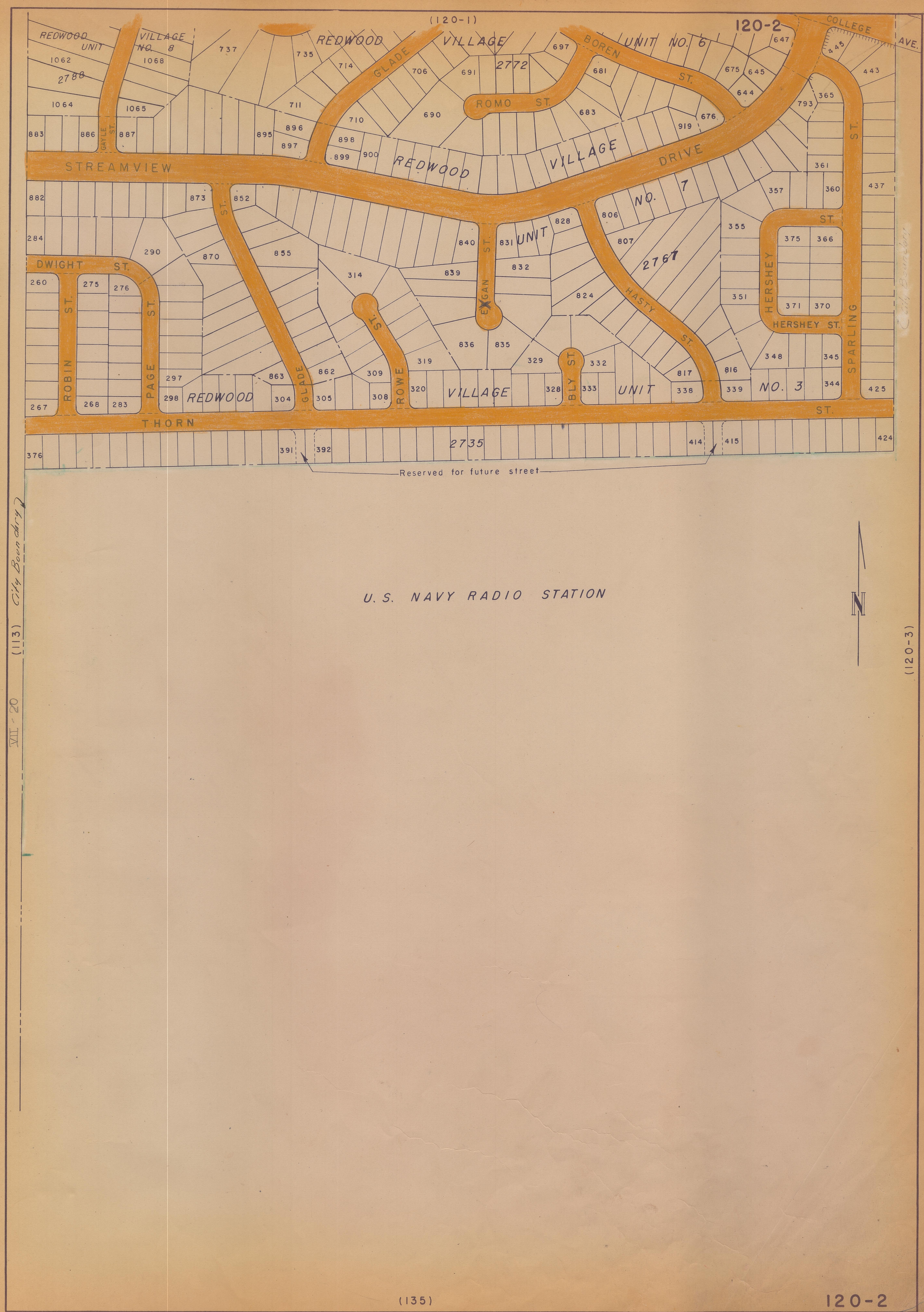
(120-1)
120-2
COLLEGE AVE.
REDWOOD VILLAGE UNIT NO. 8
REDWOOD VILLAGE UNIT NO. 6
GLADE ST.
BOREN ST.
ROMO ST.
STREAMVIEW DRIVE
REDWOOD VILLAGE UNIT NO. 7
GAYLE ST.
DWIGHT ST.
ROBIN ST.
PAGE ST.
GLADE ST.
ROWE ST.
EXGAN ST.
HASTY ST.
BLY ST.
HERSHEY ST.
SPARLING ST.
REDWOOD VILLAGE UNIT NO. 3
THORN ST.
Reserved for future street
U.S. NAVY RADIO STATION
N
(113) City Boundary
VII-20
(120-3)
City Boundary
(135)
120-2

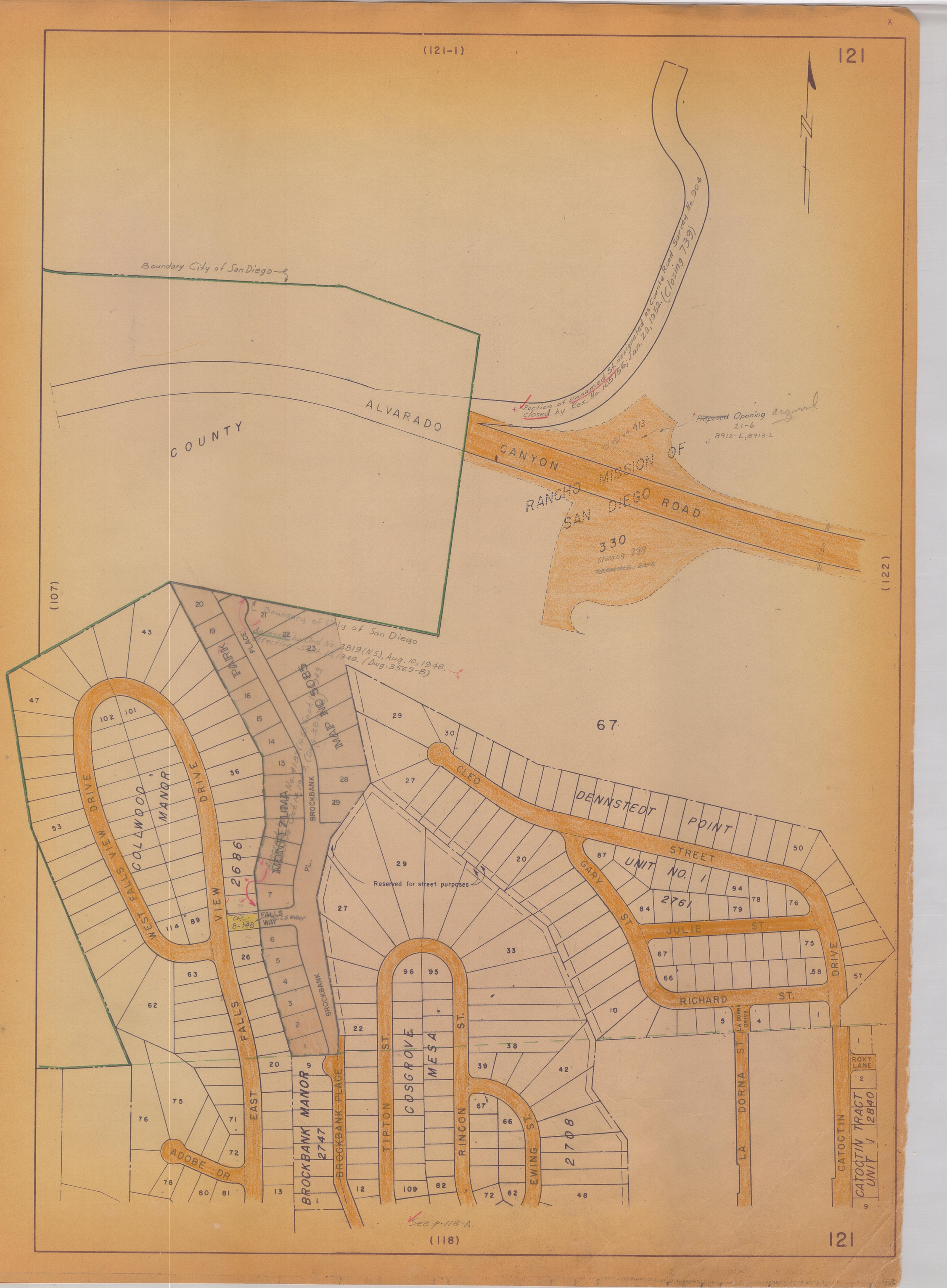
Boundary City of San Diego
COUNTY
ALVARADO
Portion of Unnamed St. designated as County Road Survey No. 904 closed by Res. No. 105756, Jan. 22, 1952. (Closing 739)
Proposed Opening
21-6
8912-L, 8913-L
Closing 913
MISSION OF
RANCHO
SAN DIEGO ROAD
330
Closing 899
(107)
(122)
Boundary of City of San Diego
Annexed by Ord. No. 3819 (N.S.), Aug. 10, 1948, Effective Sept. 13, 1948. (Dwg. 3565-B)
67
PARK PLACE
MAP NO. 5085
MONTE ZUMA PL.
BROCKBANK
COLLWOOD MANOR
WEST FALLS VIEW DRIVE
FALLS VIEW DRIVE
2686
FALLS WAY
EAST
BROCKBANK MANOR
2747
BROCKBANK PLACE
ADOBE DR.
TIPTON
COSGROVE MESA
RINCON
EWING ST.
2708
CLEO
DENNSTEDT POINT
STREET
UNIT NO. 1
2761
GARY ST.
JULIE ST.
RICHARD ST.
Reserved for street purposes
LA DORNA DRIVE
ROXY LANE
CATOCTIN
CATOCTIN TRACT UNIT 1 2840
See p. 118-A
(118)
121