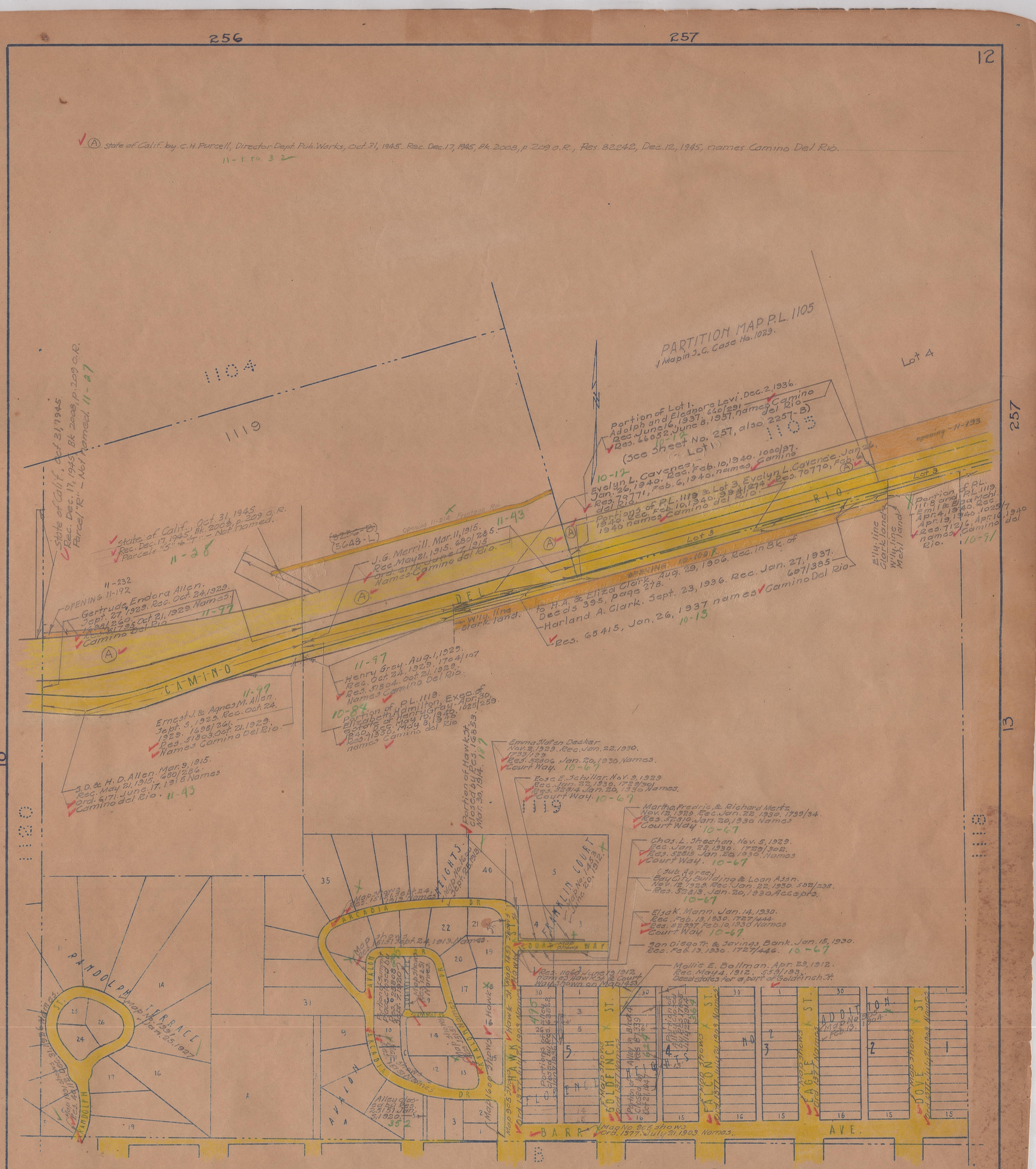

Check of street names completed December 15, 1931. J. L. M.
J.A.T.

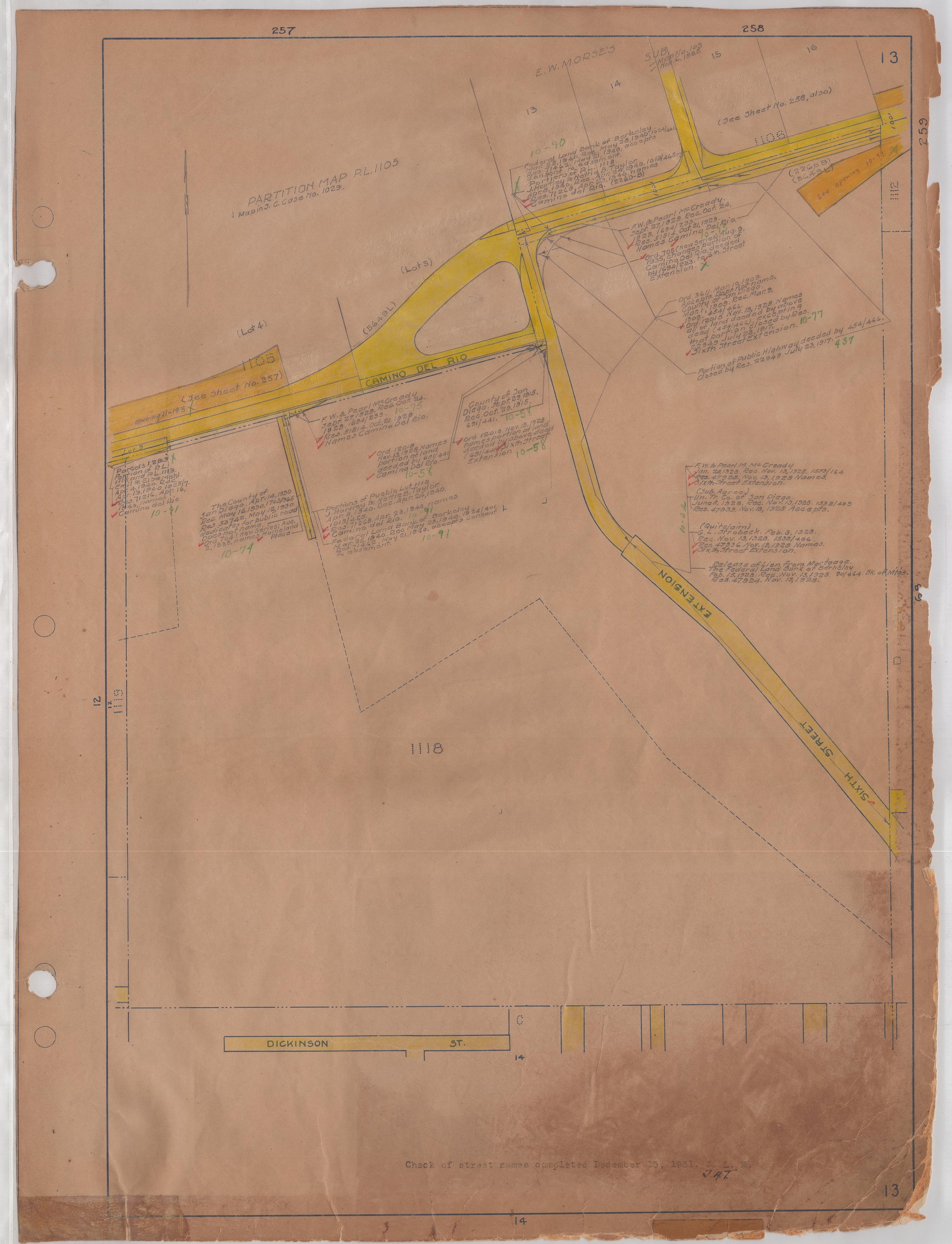

Check of street names completed December 15, 1931. J. L. M.
J.A.T.

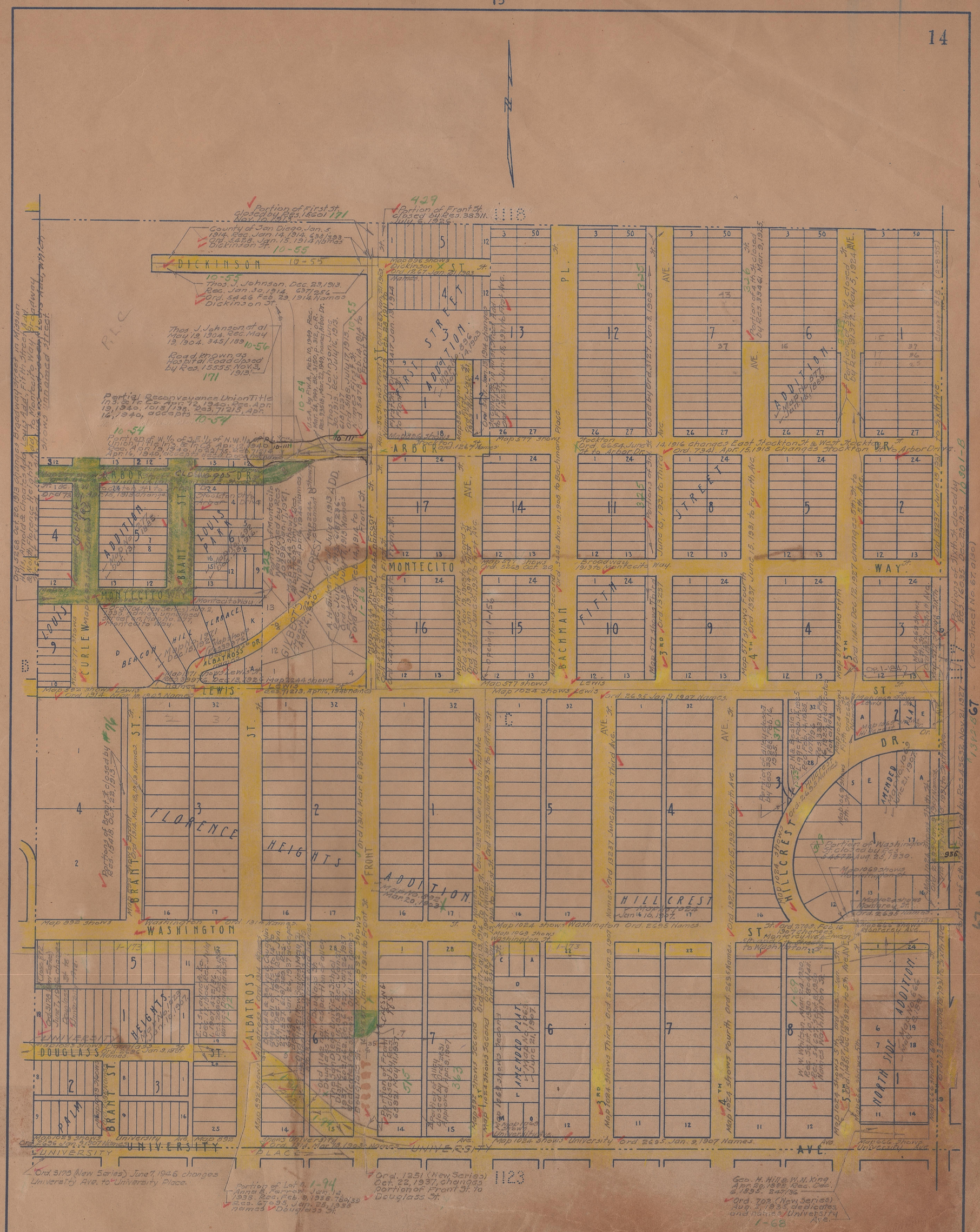

Check of street names completed December 15, 1931. J. L. M.
J. A. T.

14-A

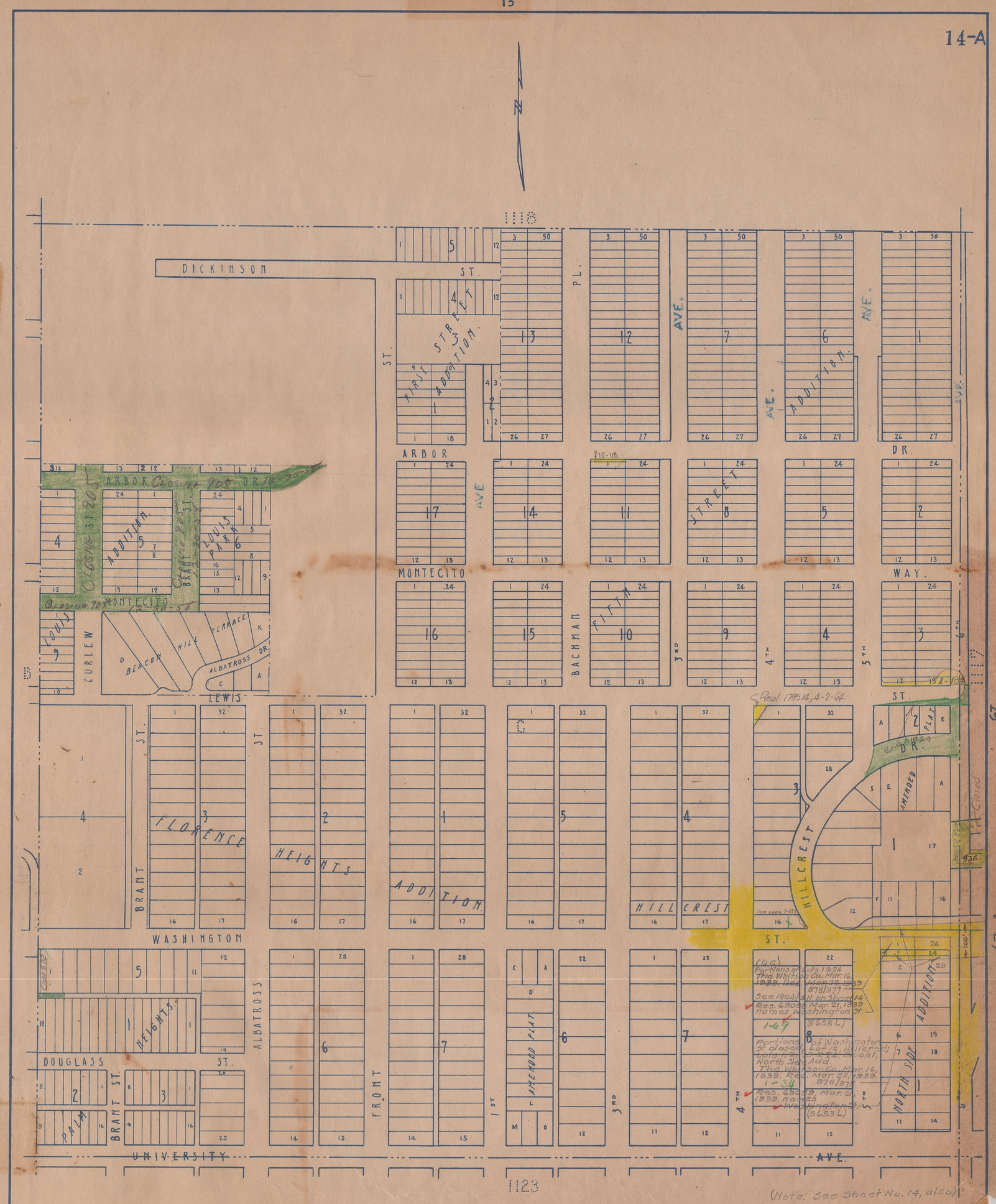
N
1118
DICKINSON ST.
FIRST STREET ADDITION.
ST.
PL.
AVE.
ADDITION.
DR.
ARBOR
AVE
STREET
MONTECITO
WAY.
FIFTH
BACHMAN
3RD
4TH
5TH
6TH
ST.
ARBOR DR.
Closure 205
LOUIS PARK
BRANT ST.
Closure 205 ST.
MONTECITO
LOUIS
CURLEW
BEACON HILL TERRACE
ALBATROSS DR.
LEWIS
FLORENCE HEIGHTS ADDITION.
HILL CREST
HILLCREST
PLAT
AMENDED
WASHINGTON
ST.
HEIGHTS
DOUGLASS
ST.
ALBATROSS
FRONT
1ST
AMENDED PLAT
3RD
4TH
5TH
NORTH SIDE ADDITION
PALM
BRANT ST.
UNIVERSITY
AVE.
1123
(Note: See Sheet No. 14, also)
67
67-A
15
17

14-A

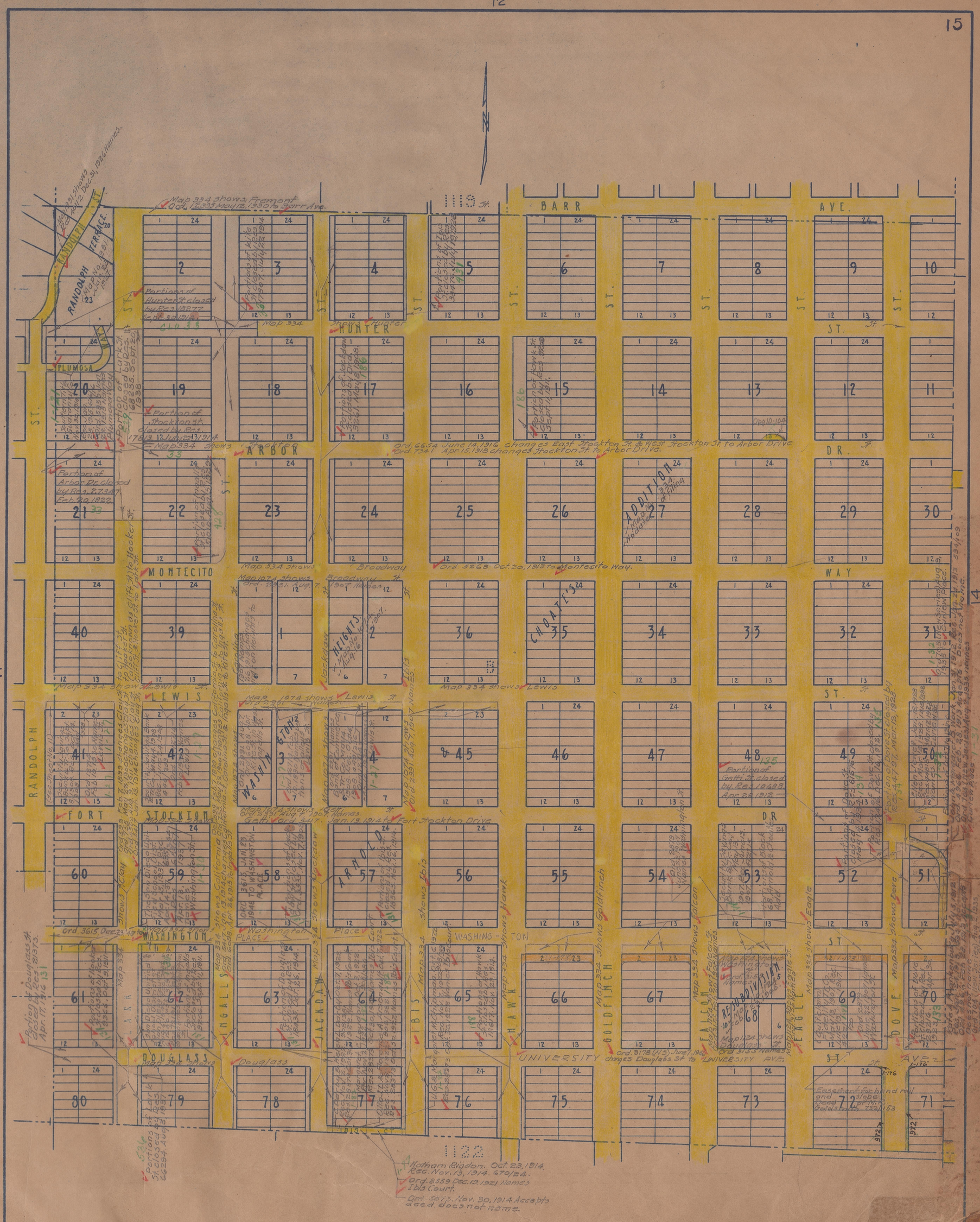

Check of street names completed December 15, 1931. J. L.
J. A. T.

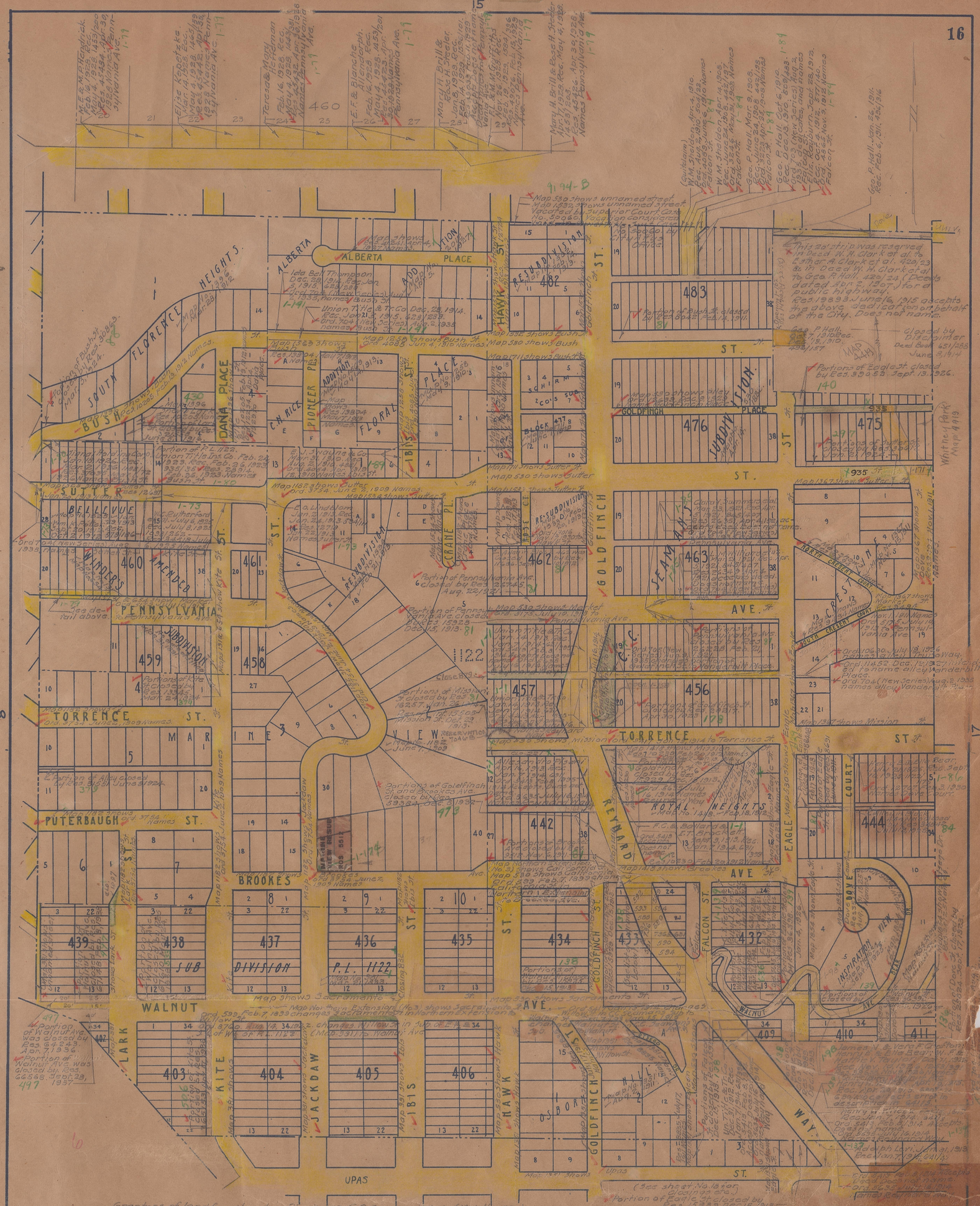
16
ALBERTA PLACE
SOUTH FLORENCE HEIGHTS
BUSH
DANA PLACE
PIONEER PL.
FLORAL PLACE
IBIS
SUTTER
BELLEVUE
WINDERS AMENDED
PENNSYLVANIA
TORRENCE ST.
MARINE VIEW
PUTERBAUGH ST.
BROOKES
WALNUT
LARK
KITE
JACKDAW
IBIS
HAWK
GOLDFINCH
GOLDFINCH PLACE
SEAMAN'S
CRESTLINE
ROYAL HEIGHTS
REYNARD
EAGLE
FALCON ST.
OSBORN
UPAS
WAY
SUB DIVISION
P.L. 1122
Grantors of land for street in Block 433, C.C. Seaman's Sub. (Map No. 530).
592. Christene Anderson. Feb. 25, 1914. Rec. Mar. 20, 1914. 641/287. Res. 16738 Mar. 18, 1914 Accepts Deed. Does not name. Ord. 5635 July 16, 1914 names Reynard Way
593. Frank Litchfield. Jan. 20, 1913. Rec. Mar. 20, 1914. 641/281. Res. 16738 Mar. 18, 1914 " " " " Ord. 5635 July 16, 1914 " Reynard Way
588. C.E. Arnold. Mar. 4, 1914. Rec. Mar. 20, 1914. 641/284. Res. 16738 Mar. 18, 1914 " " " " Ord. 5635 July 16, 1914 " Reynard Way
1736. Decree of Distribution Estate of A.K. Stevens. June 29, 1917. Rec. July 11, 1917. 735/289. Ord. 7078. Aug. 9, 1917 names Reynard Way
591. Geo. Enders. Feb. 26, 1913. Rec. Mar. 20, 1914. 641/283. Res. 16738. Mar. 18, 1914. Accepts Deed. Does not name. Ord. 5635 July 16, 1914 " Reynard Way
625. Henrietta Cowell. Apr. 1, 1914. Rec. May. 15, 1914. 649/317. Ord. 5586. June 12, 1914. " " " " " Ord. 704 (New Series) Aug. 2, 1938 names Reynard Way
594. Ed Sears. Feb. 9, 1914. Rec. Mar. 20, 1914. 641/286. Res. 16738 Mar. 18, 1914 Accepts Deed. Does not name. Ord. 5635 July 16, 1914 " Reynard Way
590. Palomar Inv. Co. Feb. 28, 1914. Rec. Mar. 20, 1914. 637/398. Res. 16738 Mar. 18, 1914 " " " " Ord. 5635 July 16, 1914 " Reynard Way
589. Roger L. Scott. Apr. 24, 1913. Rec. Mar. 20, 1914. 637/400. Res. 16738 Mar. 18, 1914 " " " " Ord. 5635 July 16, 1914 " Reynard Way
631. John Henderson. May 23, 1914. Rec. July. 13, 1914. 657/359. Ord. 5635. Aug. 7, 1914 Names Reynard Way.
Check of street names completed December 15, 1931. J. L. M.
J.A.T.

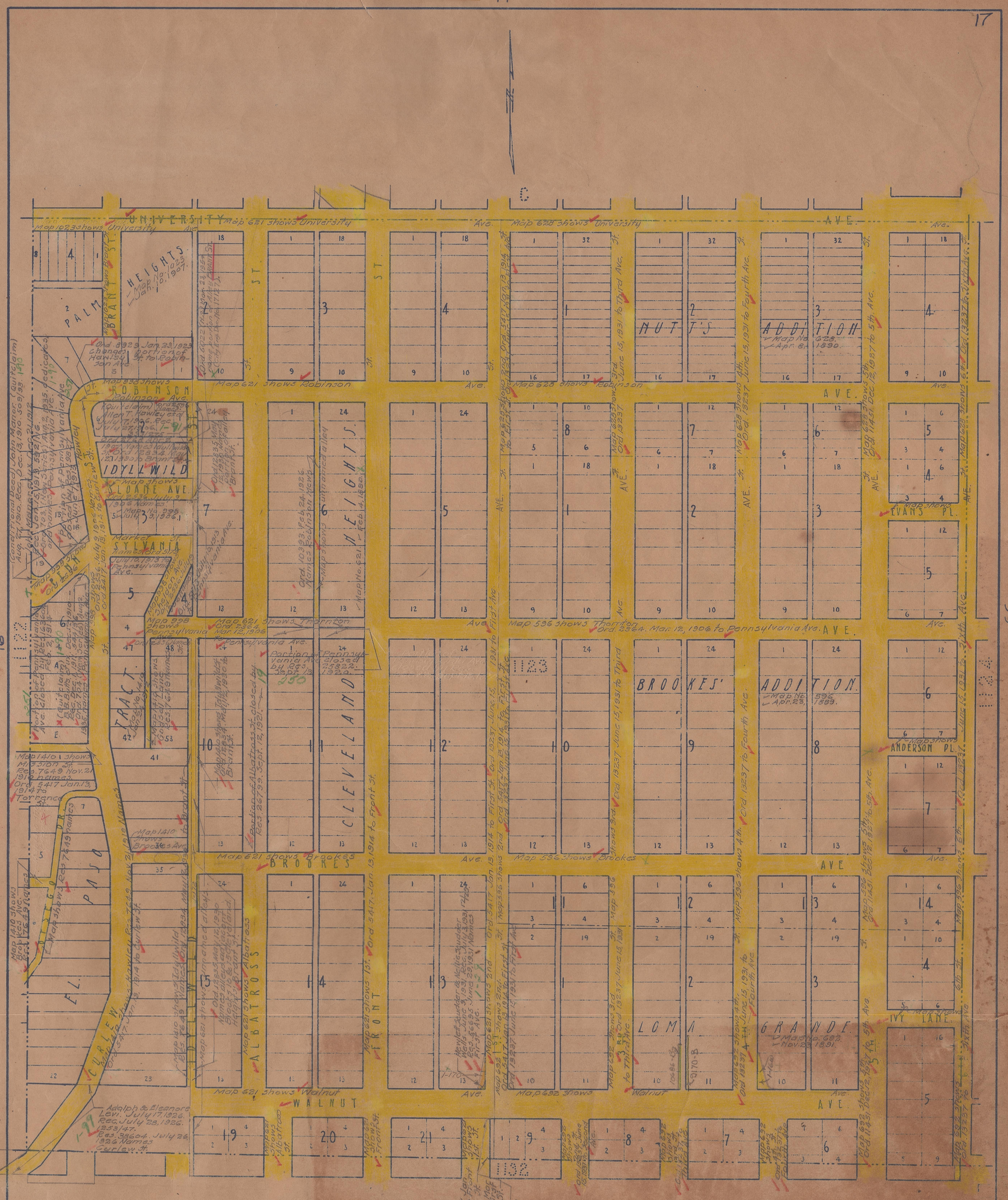

Check of street names completed December 15, 1931. J. L. M.
J. A. T.

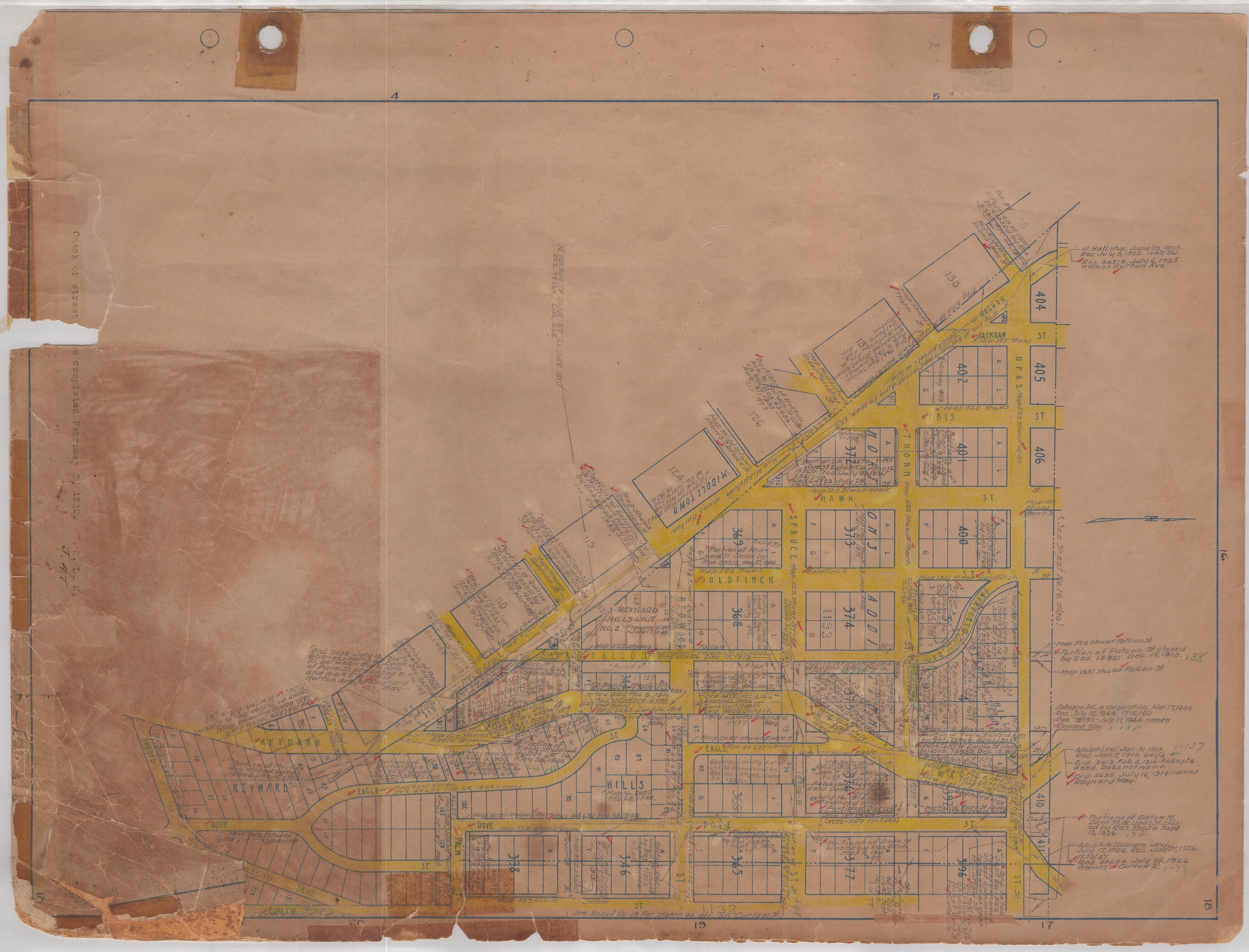
Check or street
as completed February 3, 1932
J. A. T.
4
5
16
18
20
19
17
(4) PATHWAY OF OLIVE ST. CLOSED BY
Res. 19416. Ord. 2.2.
M. Hall, etux. June 29, 1925.
Rec. July 8, 1925. 1098/241.
Res. 34519. July 6, 1925
names Horton Ave.
404
405
406
ST.
UPAS
JACKDAW
Map 522 shows
402
401
400
IBIS
THORN
HAWK
SPRUCE
GOLDFINCH
Map 522 shows Thorn
Map 1351 shows Goldfinch
(See Sheet No. 16, also)
Map 522 shows Falcon St.
Portion of Falcon St. closed by Res. 15921. Dec. 16, 1913.
Map 1351 shows Falcon St.
Johnson Inc., a corporation, Mar. 17, 1944
Rec. July 12, 1944. 1716/69
Res. 78735 - July 11, 1944 names
Reynard Way
Adolph Levi, Jan. 31, 1913.
Rec. Jan. 7, 1914. 641/4
Ord. 5413. Feb. 8, 1914. Accepts
dedd. Does not name.
Ord. 5635. July 16, 1914 names
Reynard Way.
Portions of Curlew St.
Dove St. & Upas St. closed
July 6 Res. 39034 Sept.
13, 1926.
Adolph & Eleanor Levi
July 17, 1926. Rec. July 22, 1926.
1253/47.
Res. 36604. July 26, 1926
names Curlew St.
REYNARD
HILLS UNIT
NO. 2.
Map 522 shows
FALCON
EAGLE
HILLS
DOVE
PALM
ARROYO
DRIVE
CURLEW
ST.
(See Sheet No. 19 for closing of the 30' Curlew St.)