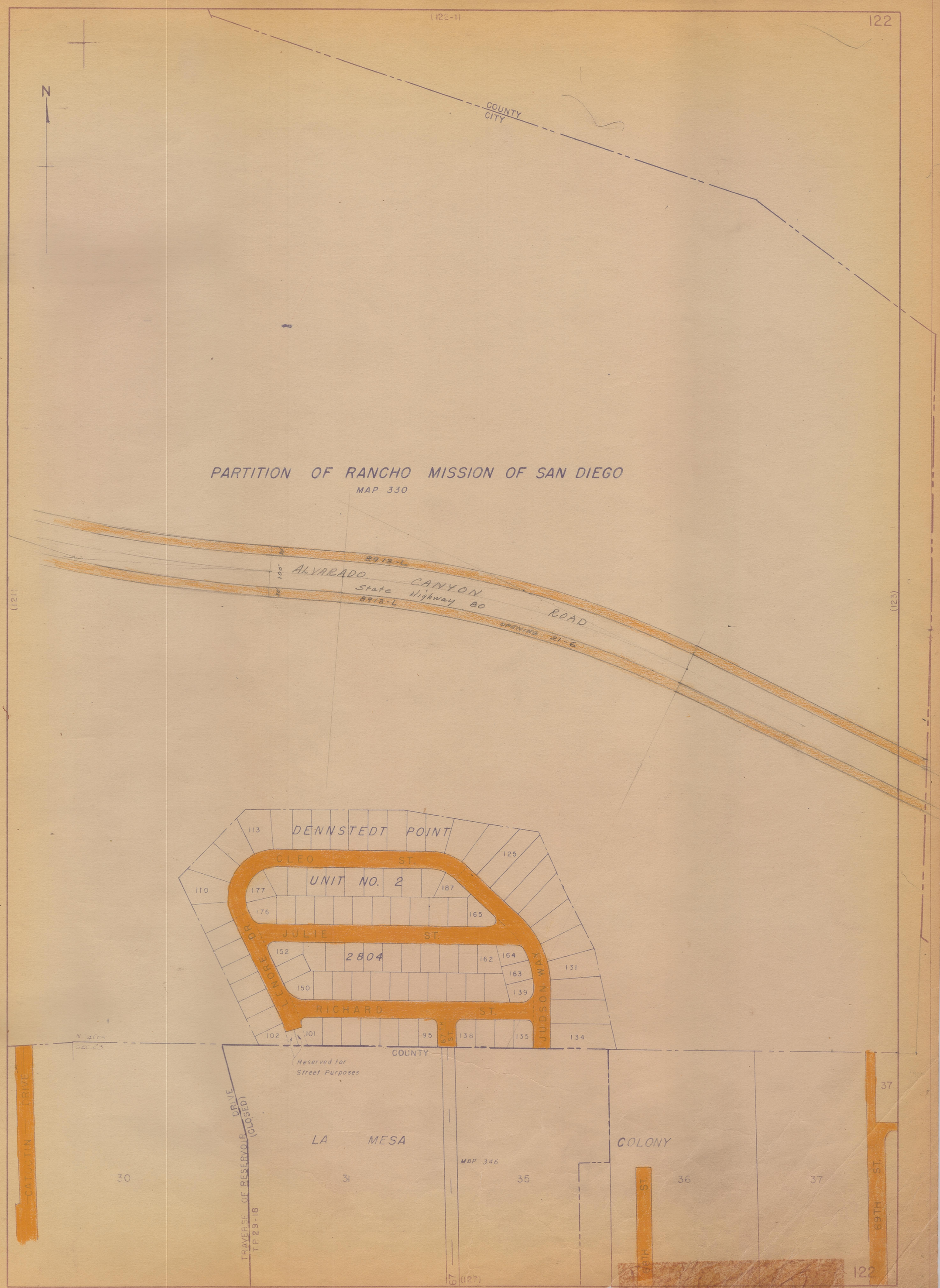
N
COUNTY
CITY
PARTITION OF RANCHO MISSION OF SAN DIEGO
MAP 330
ALVARADO CANYON ROAD
State Highway 80
8913-L
8913-L
100'
(121)
(123)
DENNSTEDT POINT
UNIT NO. 2
2804
CLEO ST.
JULIE ST.
RICHARD ST.
LENORE DR.
JUDSON WAY
67TH ST.
113
110
177
176
187
165
125
152
150
162
164
163
139
131
102
101
95
138
135
134
Reserved for Street Purposes
COUNTY
N 4 Cor. Sec. 23
CATALINA DRIVE
TRAVERSE OF RESERVOIR DRIVE (CLOSED)
T.P. 29-18
LA MESA
MAP 346
COLONY
30
31
35
36
37
37
67
(127)
66TH ST.
69TH ST.
122

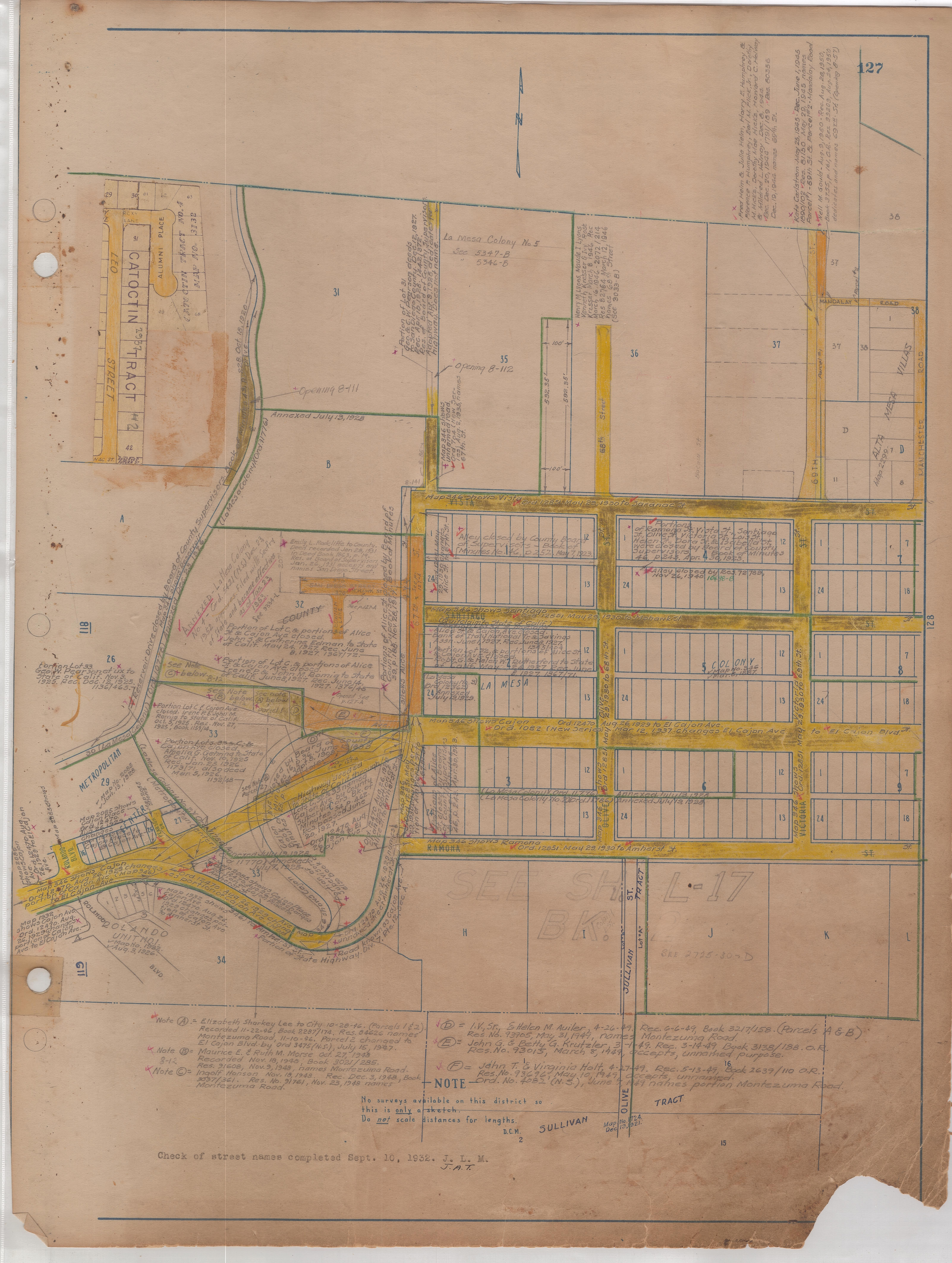

Note (A) = Elizabeth Sharkey Lee to City 10-28-46. (Parcels 1 & 2). Recorded 11-22-46, Book 2287/174. Res. 84626 names Montezuma Road, 11-10-46. Parcel 2 changed to El Cajon Blvd. by Ord 3475 (N.S.), July 15, 1947.

Note (B) = Maurice E. & Ruth M. Morse Oct. 27, 1948 Recorded Nov. 18, 1948, Book 3021/285. Res. 91608, Nov. 9, 1948, names Montezuma Road.

Note (C) = Ingolf Hanson Nov. 18, 1948. Rec. Dec. 3, 1948, Book 3037/361. Res. No. 91761, Nov. 23, 1948 names Montezuma Road.

(D) = I.V., Sr. & Helen M. Auiler, 4-26-49. Rec. 6-6-49, Book 3217/158. (Parcels A & B) Res. No. 93905, May 31, 1949, names Montezuma Road.

(E) = John G. & Betty G. Krutzler, 3-1-49. Rec. 3-14-49 Book 3138/188. O.R. Res. No. 93015, March 8, 1949, accepts, unnamed purpose.

(F) = John T. & Virginia Holt, 4-27-49. Rec. 5-13-49, Book 2637/110 O.R. Res. No. 93696, May 10, 1949, accepts, unnamed.

NOTE — Ord. No. 4082 (N.S.), June 7, 1949 names portion Montezuma Road.

No surveys available on this district so this is only a sketch.
Do not scale distances for lengths.
D.C.M.

Check of street names completed Sept. 10, 1932. J. L. M.
J.A.T.

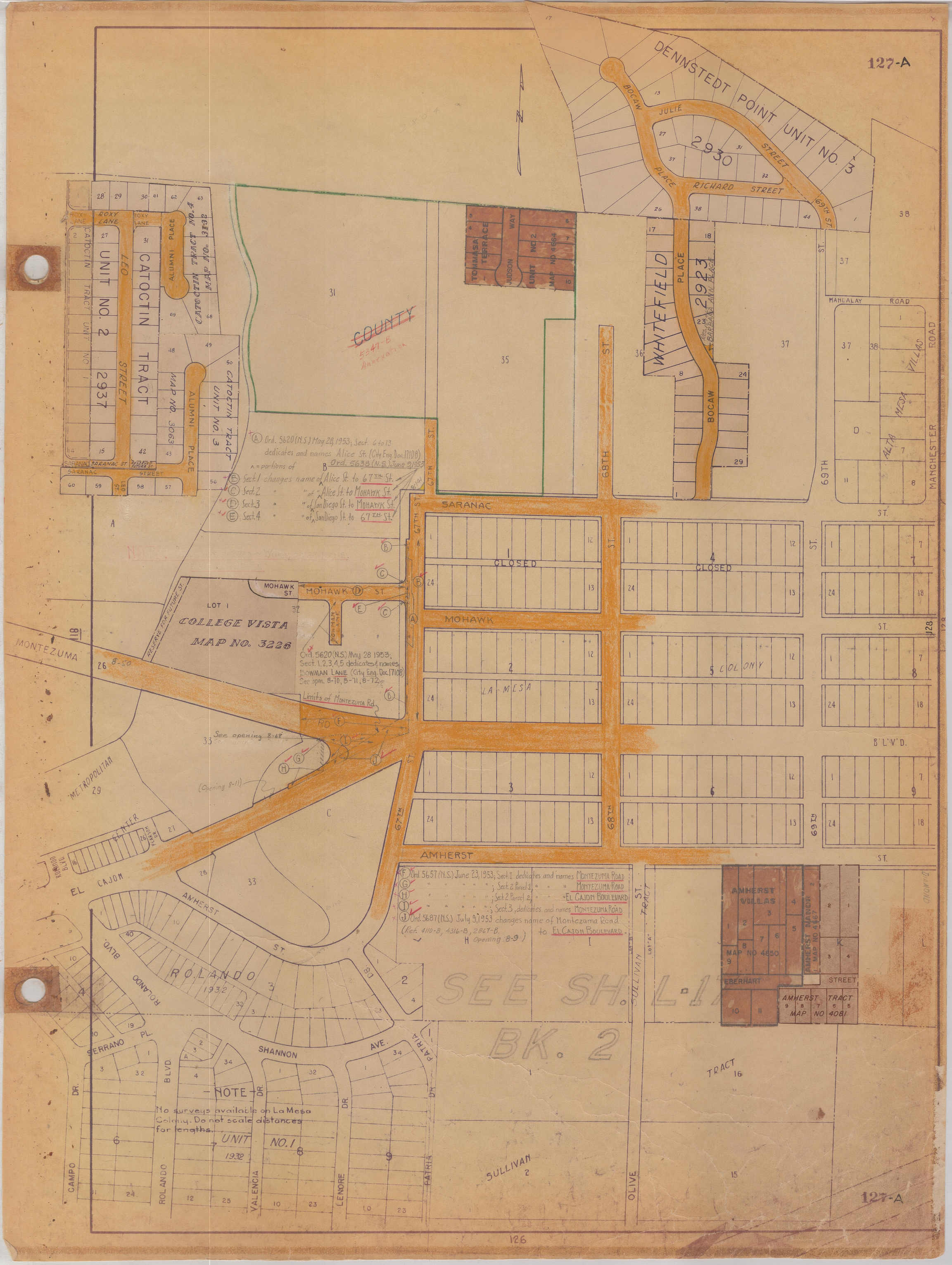
127-A
DENNSTEDT POINT UNIT NO. 3
BOCAW
JULIE
STREET
2930
PLACE
RICHARD STREET
69TH ST.
WHITEFIELD
PLACE
2923
BOCAW
MANDALAY ROAD
VILLAS
MESA
ALTA
MANCHESTER
ROAD
69TH
ST.
CATOCTIN TRACT NO. 4
MAP NO. 3132
ROXY LANE
ALUMNI PLACE
LEO
STREET
UNIT NO. 2
2937
CATOCTIN TRACT
MAP NO. 3063
CATOCTIN TRACT UNIT NO. 3
SARANAC ST.
RESERVED FUTURE ST.
SARANAC
STREET
COUNTY
5341-B
Annexation
TOMMASA TERRACE
JUDSON WAY
UNIT NO 2
MAP NO 4664
67TH ST.
68TH ST.
SARANAC
MOHAWK
AMHERST
CLOSED
LA MESA
COLONY
B'L'V'D.
Ord. 5620 (N.S.) May 28, 1953; Sect. 6 to 13 dedicates and names Alice St. (City Eng. Doc. 17108)
^ = portions of
B Ord. 5638 (N.S.) June 9, 1953
(B) Sect. 1 changes name of Alice St. to 67TH St.
(C) Sect. 2 " " of Alice St. to MOHAWK St.
(D) Sect. 3 " " of San Diego St. to MOHAWK St.
(E) Sect. 4 " " of San Diego St. to 67TH St.
LOT 1
COLLEGE VISTA
MAP NO. 3226
RESERVE FOR FUTURE ST.
MOHAWK ST.
BOWMAN LANE
Ord. 5620 (N.S.) May 28 1953; Sect. 1, 2, 3, 4, 5 dedicates & names BOWMAN LANE (City Eng. Doc. 17108)
See open. 8-70, 8-71, 8-72
Limits of MONTEZUMA Rd.
MONTEZUMA
RD
See opening 8-68
(Opening 8-11)
METROPOLITAN
29
CENTER
EL CAJON
BLVD.
ROLANDO
1932
ROLANDO
SHANNON
AVE.
SERRANO PL.
BLVD.
DR.
PATRIA
NOTE
No surveys available on La Mesa Colony. Do not scale distances for lengths.
UNIT NO. 1
1932
CAMPO
ROLANDO
VALENCIA
LENORE
DR.
PATRIA
Ord. 5657 (N.S.) June 23, 1953; Sect. 1 dedicates and names MONTEZUMA ROAD
" " " " ; Sect. 2 Parcel 1 " " " MONTEZUMA ROAD
" " " " ; Sect. 2 Parcel 2 " " " EL CAJON BOULEVARD
" " " " ; Sect. 3, dedicates and names MONTEZUMA ROAD
Ord. 5687 (N.S.) July 9, 1953 changes name of Montezuma Road to EL CAJON BOULEVARD
(Ref. 4110-B, 4316-B, 2867-B.
H Opening 8-9)
SULLIVAN ST.
TRACT
Lot "A"
Lot "B"
AMHERST VILLAS
MAP NO 4850
AMHERST MANOR
MAP NO 4667
EBERHART
STREET
AMHERST TRACT
MAP NO 4081
TRACT 16
SULLIVAN 2
OLIVE
15
SEE SH. L-17
BK. 2
126
127-A

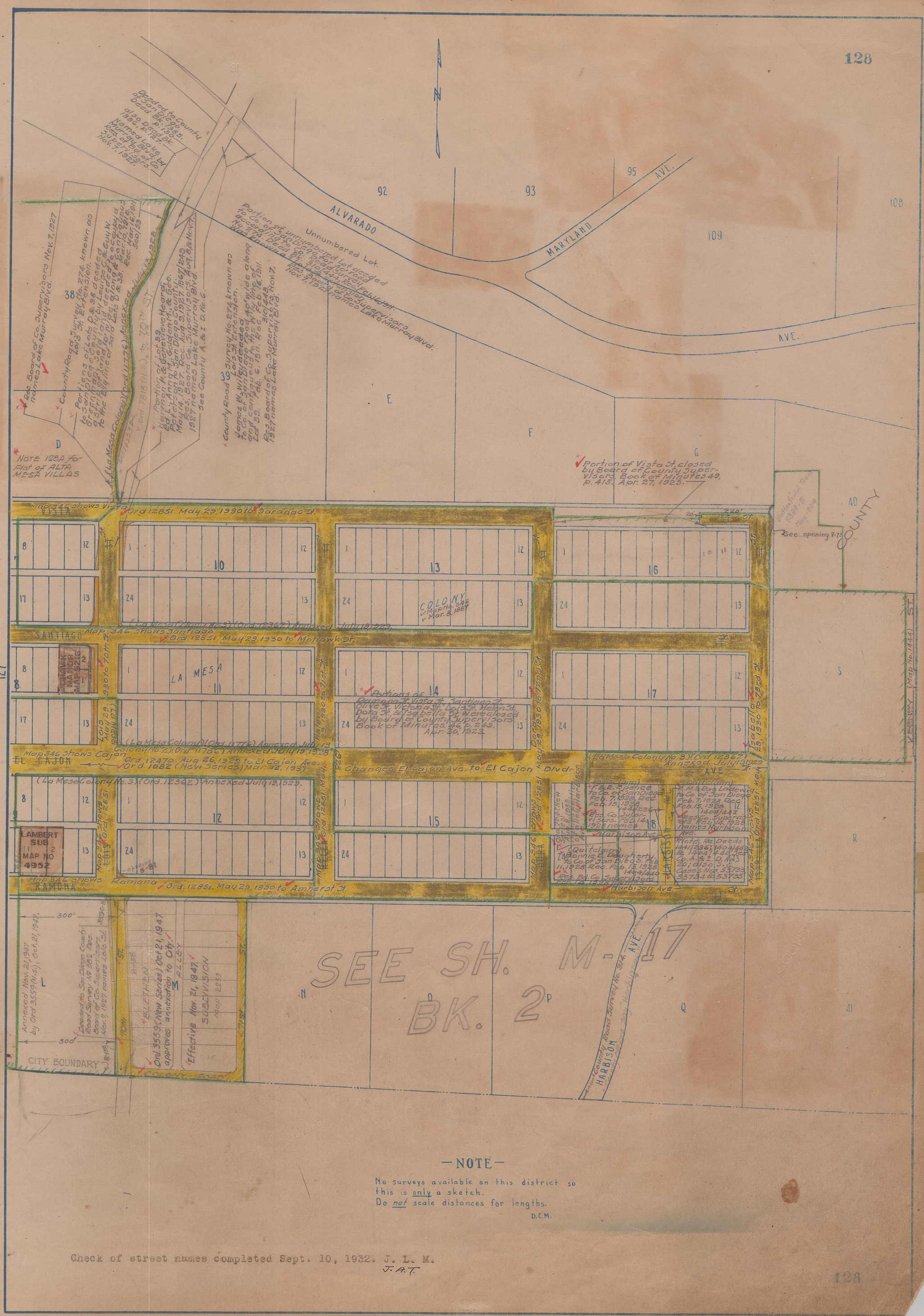

—NOTE—

No surveys available on this district so this is only a sketch.
Do not scale distances for lengths.

D.C.M.

Check of street names completed Sept. 10, 1932. J. L. M.
J.A.T.

—NOTE—

No surveys available on this district so this is only a sketch.
Do not scale distances for lengths.

D.C.M.

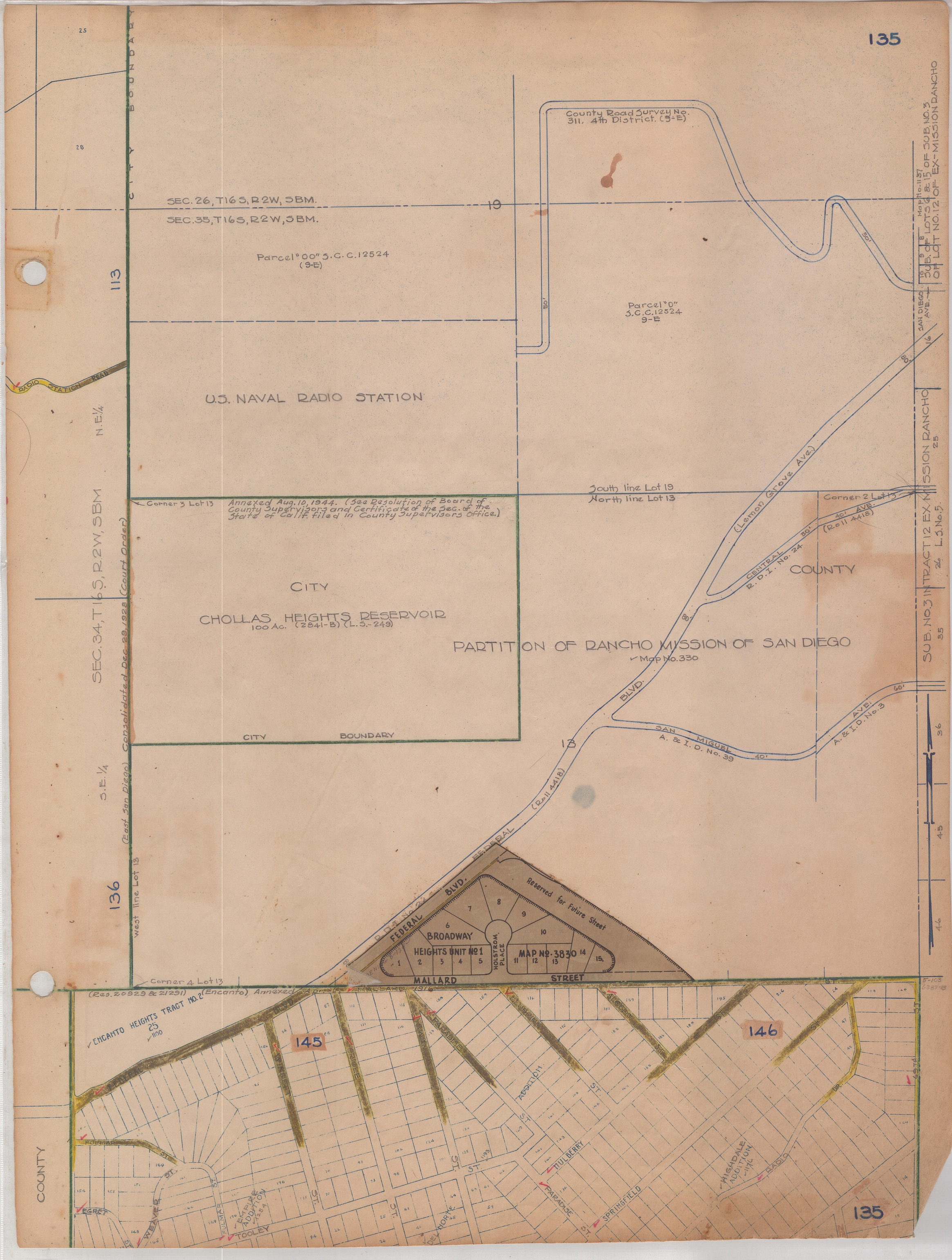
CITY BOUNDARY
SEC. 26, T16S, R2W, SBM.
SEC. 35, T16S, R2W, SBM.
Parcel "00" S.C.C. 12524 (9-E)
County Road Survey No. 311, 4th District. (9-E)
Parcel "0" S.C.C. 12524 9-E
U.S. NAVAL RADIO STATION
RADIO STATION ROAD
N.E. 1/4
S.E. 1/4
SEC. 34, T16S, R2W, SBM
Consolidated Dec. 29, 1923 (Court Order)
(East San Diego)
West line Lot 13
Corner 3 Lot 13
Annexed Aug. 10, 1944. (See Resolution of Board of County Supervisors and Certificate of the Sec. of the State of Calif. filed in County Supervisors Office.)
CITY
CHOLLAS HEIGHTS RESERVOIR
100 Ac. (2841-B) (L.S.-249)
CITY BOUNDARY
South line Lot 19
North line Lot 13
(Lemon Grove Ave.)
Corner 2 Lot 13
40' AVE. (Roll 4418)
CENTRAL R.D.I. No. 24
COUNTY
PARTITION OF RANCHO MISSION OF SAN DIEGO
Map No. 330
BLVD.
SAN MIGUEL A. & I. D. No. 39
AVE. A. & I. D. No. 3
FEDERAL BLVD. (Roll 4418)
Reserved for Future Street
BROADWAY HEIGHTS UNIT No. 1
HOLSTROM PLACE
MAP No. 3830
MALLARD STREET
Corner 4 Lot 13
(Res. 20929 & 21291) (Encanto) Annexed Apr. 6, 1916
ENCANTO HEIGHTS TRACT No. 2
145
146
135
136
COUNTY
SAN DIEGO AVE.
Map No. 1157
SUB. OF LOTS 9 & 15 OF SUB. NO. 3 OF LOT NO. 12 OF EX-MISSION RANCHO
SUB. NO. 3 IN TRACT 12 EX MISSION RANCHO
L.S. No. 5.

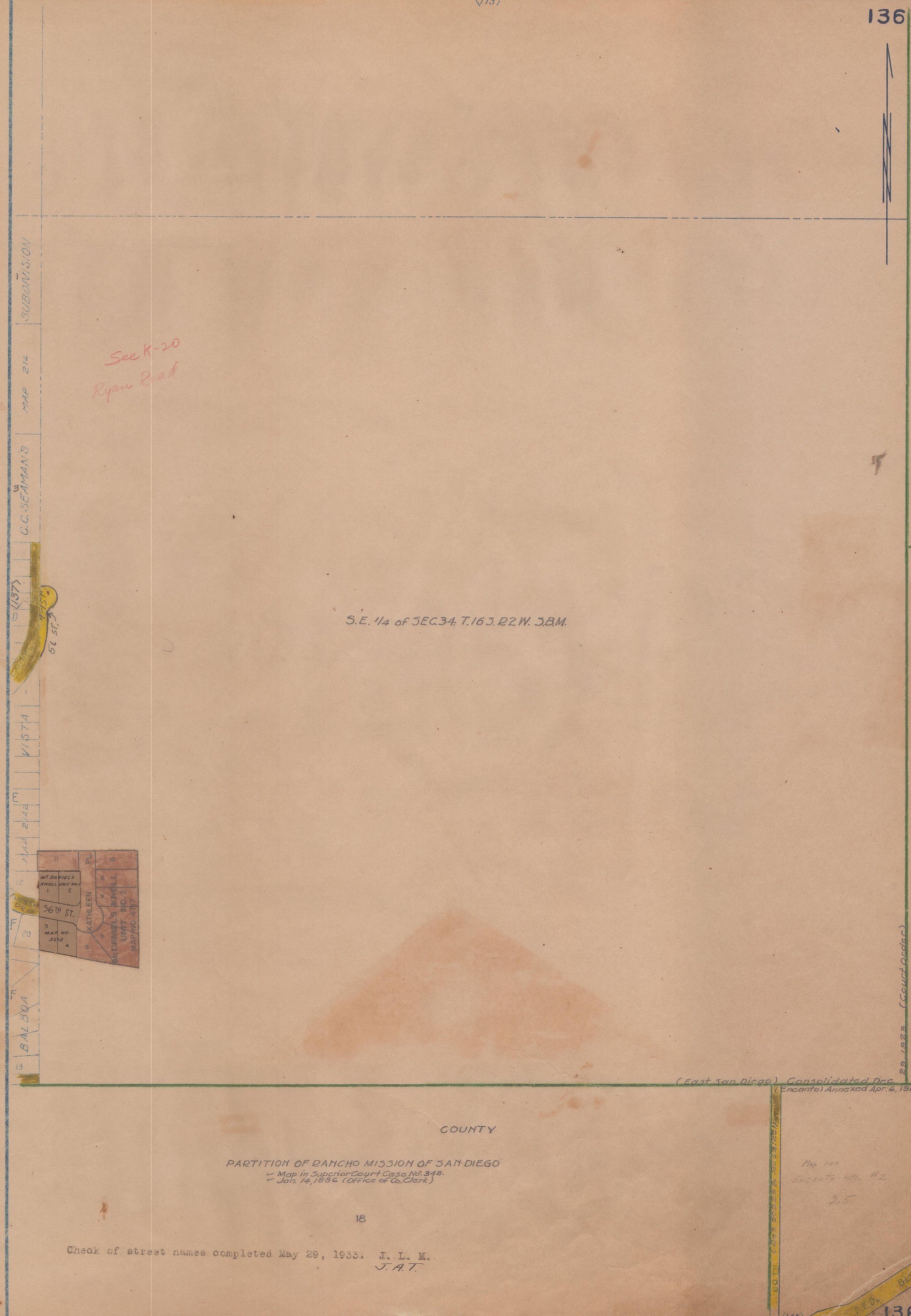
CHOLLAS HEIGHTS RESEVOIR
CITY
COUNTY
<135>
SUBDIVISION
MAP 214
See K-20
Ryan Road
C. C. SEAMAN'S
<137>
57-151
52 ST.
S.E. 1/4 of SEC. 34. T. 16 S. R. 2 W. S.B.M.
VISTA
MAP 214
MAP 214
BALBOA
McDANIEL'S KNOLL UNIT No. 1
56TH ST.
KATHLEEN PL.
McDANIEL'S KNOLL UNIT NO. 2 MAP NO. 4717
MAP NO. 3512
(East San Diego) Consolidated Dec. 29, 1923 (Court order)
(Encanto) Annexed Apr. 6, 1916.
COUNTY
PARTITION OF RANCHO MISSION OF SAN DIEGO
Map in Superior Court Case No. 348.
Jan. 14, 1886 (Office of Co. Clerk)
18
Check of street names completed May 29, 1933. J. L. M.
J.A.T.
Map 1100
Encanto Ann. #2
2.5
60TH (Res. 20229 & 22273/1915)
(145)
F.E.D. BLVD.
136

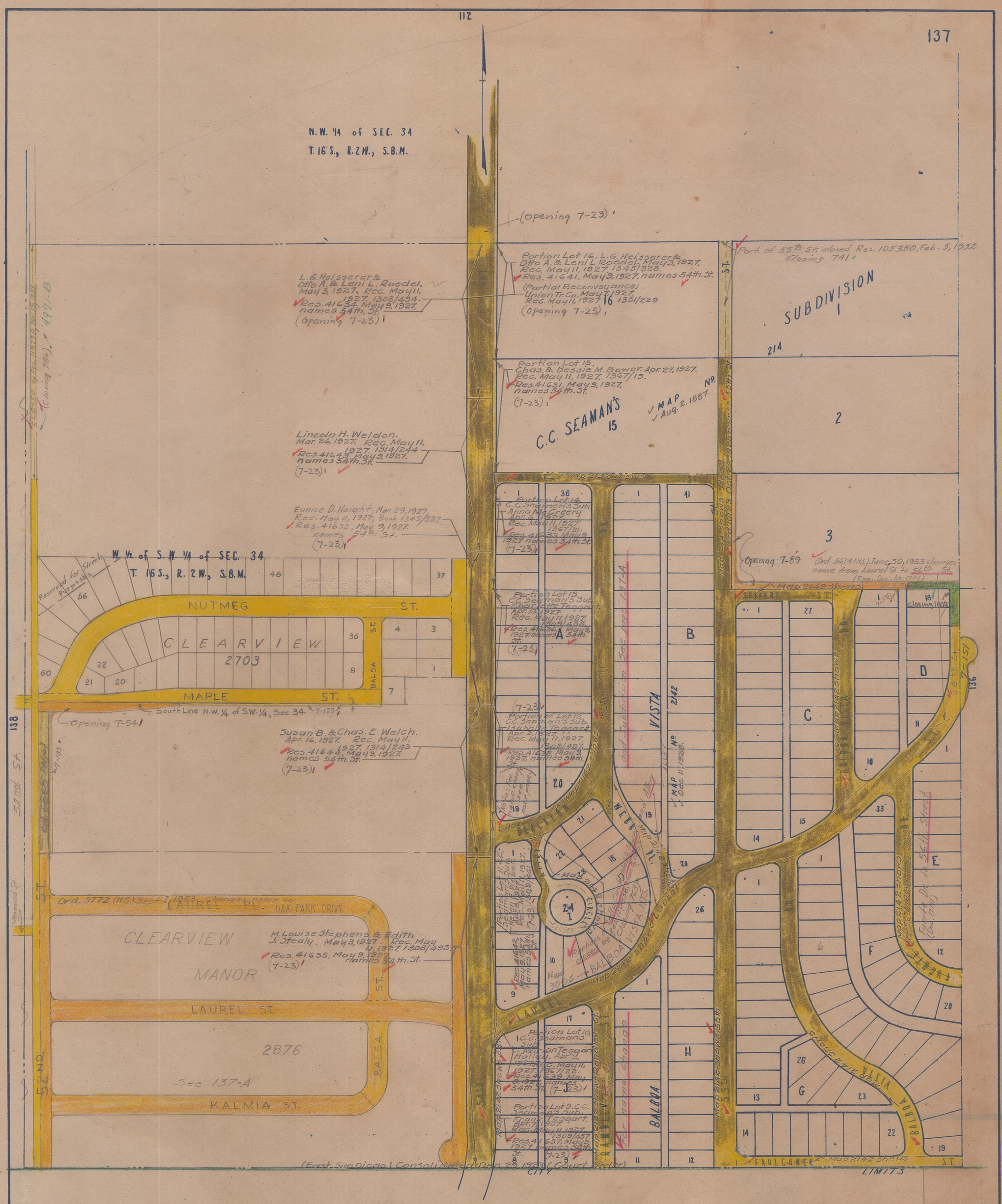

Partition of Rancho Mission of San Diego

✓Map in Superior Court Case No. 348.
✓Jan. 14, 1885 (Office of Co. Clerk)

18

17

Check of street names completed Oct. 31, 1932. J. L. M.
✓A.T.

137

P.M.N.

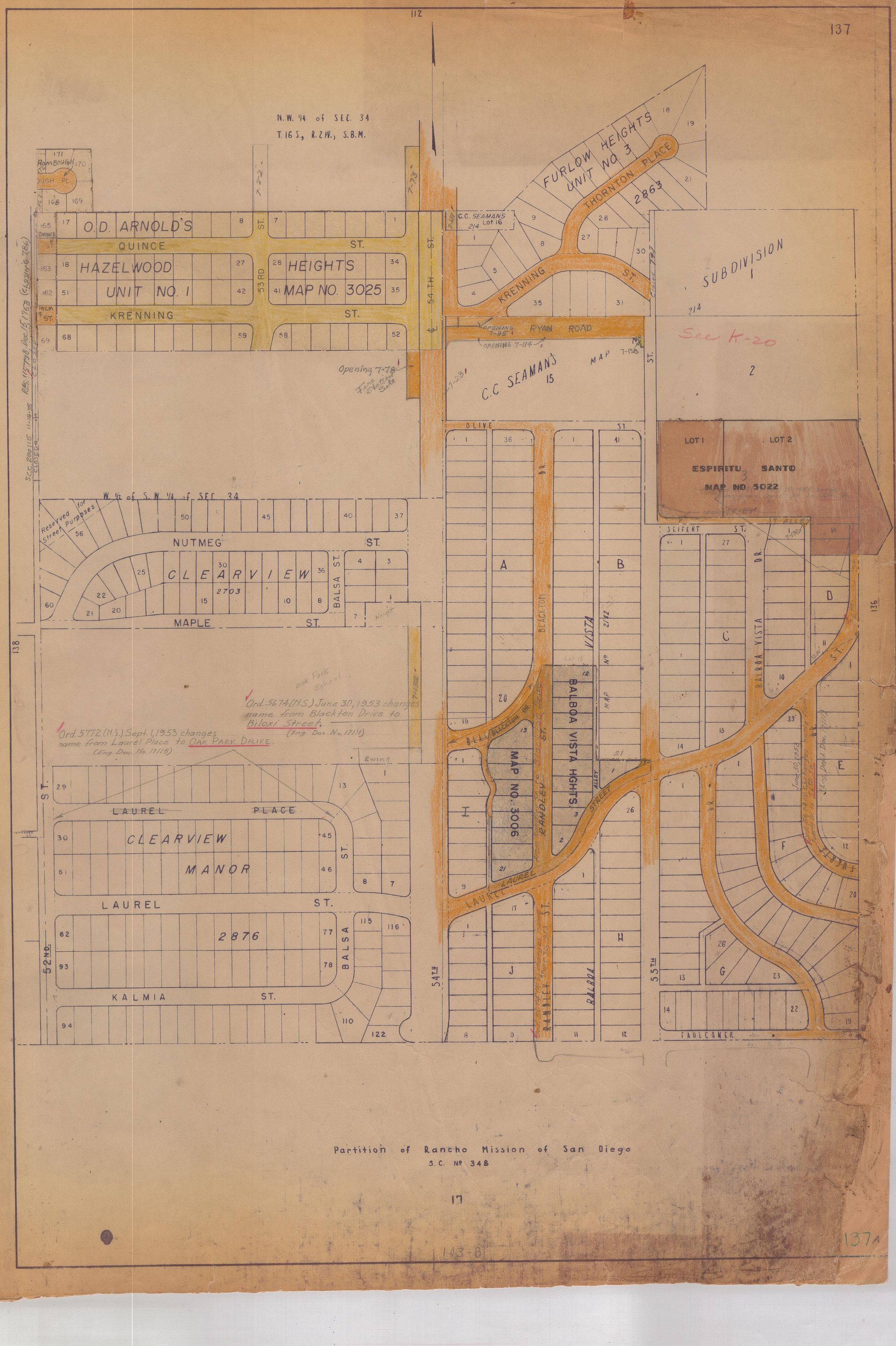

Partition of Rancho Mission of San Diego
S.C. Nº 348