138
99
CHOLLAS PARKWAY
7-147
9976-AL
N. E. 1/4 SEC. 33, T. 16 S., R
Shown as 30 links in Map 482
(A 4826 L)
Portions of Lots 2 to 10, inc. Blk. 8.
W. H. Nichols, et ux. Sept. 1, 1932.
Rec. Sept. 30, 1938. 831/210.
Res. 68272, Sept. 27, 1938, names
Home Ave.
7-13
EUCLID
Map 947 shows Ohio Ave.
Ord. 10193, Oct. 26, 1925 to Quince St.
Map 482 shows Ohio
Ord. 12833, May 12, 1930 to Quince St
CLOSURE-909
SWAN'S ADD
Map 947
Map 947 shows Garnet St.
Ord. 10193 Oct. 26, 1925 to Euclid Ave.
Ord. 705 (New Series) Aug. 9, 1935 changes Portion of Home Ave. to Home Place
25
Portions of Baily Ave. and Quince St. vacated S.C.C. 178014, Feb. 10, 1953. Recorded as Doc. 23915 in Book 4756, p. 58, O.R., Feb. 19, 1953. (Closing 759)
AVE.
Thos. M. & Jeannie Allan May 7, 1926. Rec. May 25, 1926. 1117/240.
Res. 37896 May 24, 1926 names Euclid Ave.
7-13
18
(Quitclaim) Orlando & Marie Hayes May 13, 1926. Rec. May 25, 1926. 1195/409.
Res. 37901 May 24, 1926 names Euclid Ave.
7-13
17
QUINCE ST
146
CHOLLAS
STREET
ROAD
158
160
176
175
174
145
117
118
140
139
REDWOOD ST
COLLURA
108
107
173
172
ROMBOUGH PL.
167
166
QUINCE ST.
164
161
MAP NO. 3097
116
128
129
KRENNING ST.
O.D. ARNOLDS HAZELWOOD HEIGHTS UNIT NO. 2
51 ST
91
87
82
86
70
71
PALM ST.
92
81
72
NOTE: S.C.C. No. 190783 Quiets title in Sub. by vacating Old Road Survey #3 (Chollas Road)
1
2
3
4
5
6
B
CHOLLAS RD.
DRIVE
Opening 4-13-31
GROVE
6
A
11
12
13
14
15
16
17
18
19
20
21
22
23
24
9
WADSWORTH'S
OLIVE
16
5
N S. B. M. Map No. 482. Feb. 10, 1888.
S 1/2 S. 33, T 16
80
79
37
DELTA HEIGHT ANNEX UNIT No. 2
MAP NO. 3049
NEX UNIT NO. 2
AVENUE
36
35
34
33
32
31
30
29
PALM ST.
26
25
27
28
OLIVE ST.
24
21
22
23
20
19
18
17
NUTMEG ST
14
13
15
16
12
11
10
9
MAPLE ST.
4
5
3
2
6
7
8
1
DELTA HEIGHTS ANNEX UNIT NO. 1
MAP NO. 3101
BAILY
ORTH'S
S.C.C. 176171, Oct. 3, 1952.
in Book 4613, p. 591, O.R.
15
10
INDIANAPOLIS AVE.
Map 482 shows
Ord. 705 (New Series) Aug. 9, 1935 to Maple St.
4
3
2
1
27
28
INDIANA HEIGHTS MAP No. 1602
52
51
50
47
46
1
2
Map 1602 shows Indiana Ord. 10193 to Laurel St.
Map 1602 shows Federal St. Ord. 12833 May 12, 1930 to Elkhart St.
Ord. 705 (New Series) Aug. 9, 1935, changes Euclid Ave. lying adjacent to Lots 2, 3, 4, 5 and 6, to 51st St.
LOT LINE
On original Map 482, (office copy don't show.) See Ref. S. 2043.
UNNAMED St.
OPENING 7-93
Map 482 shows Euclid Ave.
Ord. 705 (New Series) Aug. 9, 1935 to 52nd St.
137
Map 482 shows Indiana Ord. 10193 Oct. 26, 1925 to Laurel St
Henrietta Wiese May 22, 1926. Rec. June 8, 1926. 1263/499.
Res. 38045, June 7, 1926. names Euclid Ave.
7-14
21
14
13
12
139
13 Portion 5.5 Acres. F. & A. G. Ellis; D. M. & M. E. Woollen & C. L. Coppock. July 27, 1926. Rec. Oct. 5, 1926. 1164/351.
Res. 39275. Oct. 4, 1926. names Euclid Ave.
7-14
13
Cyrus L. Coppock & Winifred C. Randolph. Nov. 10, 1926. Rec. Nov. 23, 1926. 1263/376. Portion 5.5 Acres.
Res. 39764, Nov. 22, 1926 names Euclid Ave.
7-14
Bruce P. & Florence G. Hall, 7-16-47. Rec. 8-1-47, Book 2461/402. Res. 86697, July 29, 1947 names Euclid Ave.
(Opening 7-20)
CHOLLAS
Map 482 shows Valley RD.
EUCLID
Dec. 29, 1923 (Court Order)
(East San Diego) Consolidated
COUNTY
EXMISSION LANDS S. D.
(HORTON'S PURCHASE)
MAP NO. 283
2
1
NOTICE.,
NO ACCURATE SURVEY AVAILABLE ON
WADSWORTH'S OLIVE GROVE., 1-18-29
Check of street names completed Oct. 31, 1932. J. L. M. J. A. T.
142
138
P.M.M.

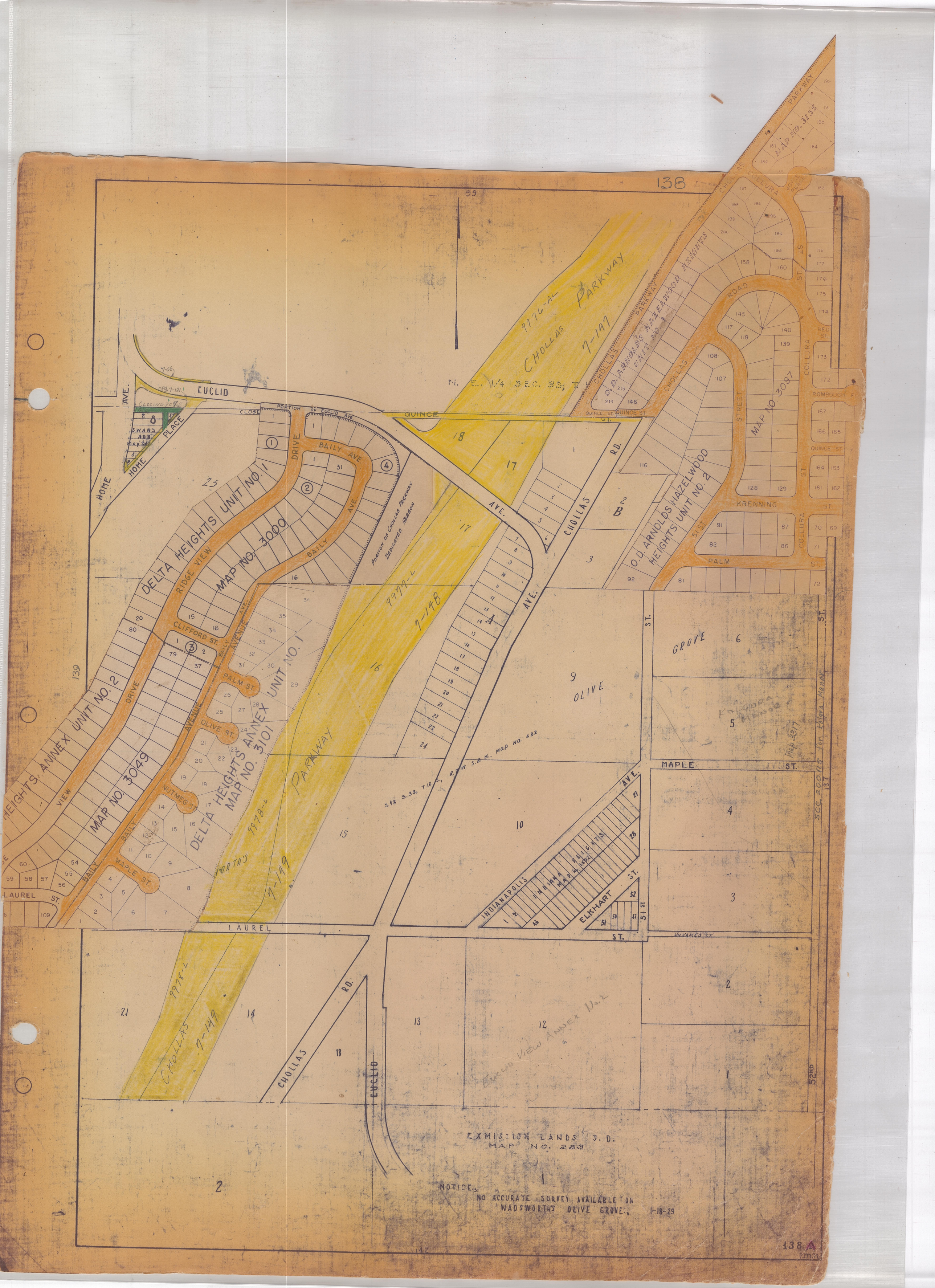
138
99
EUCLID
AVE.
HOME
PLACE
CLOSE
PORTION OF EUCLID AVE
QUINCE
QUINCE ST.
CHOLLAS
PARKWAY
9976-AL
7-147
CHOLLAS
PARKWAY
9977-L
7-148
9978-L
7-149
CHOLLAS
PARKWAY
N. E. 1/4 SEC. 33, T.
DELTA HEIGHTS UNIT NO. 1
MAP NO. 3000
RIDGE VIEW
DRIVE
BAILY AVE.
BAILY
CLIFFORD ST.
PALM ST.
OLIVE ST.
MAPLE ST.
DELTA HEIGHTS ANNEX UNIT NO. 1
MAP NO. 3101
DELTA HEIGHTS ANNEX UNIT NO. 2
MAP NO. 3049
VIEW
DRIVE
AVENUE
NUTMEG ST.
LAUREL ST.
LAUREL
PORTION OF CHOLLAS PARKWAY DEDICATED HEREON
CHOLLAS
RD.
O. D. ARNOLDS HAZELWOOD HEIGHTS UNIT NO. 1
O. D. ARNOLDS HAZELWOOD HEIGHTS UNIT NO. 2
MAP NO. 3155
MAP NO. 3097
COLLURA
ROAD
STREET
KRENNING
ST.
PALM
ST.
RED ST.
ROMBOUGH PL.
QUINCE ST.
51 ST.
GROVE
OLIVE
MAPLE
ST.
KOLOGA MANOR
Map 3317
S 1/2 S. 33, T. 16 S., R. 7 W. S.B.M., MAP NO. 482
INDIANAPOLIS
INDIANA HEIGHTS
MAP NO. 1602
ELKHART
ST.
UNNAMED ST.
SCC. 200 ft for Kologa Manor
137
52ND
EUCLID VIEW ANNEX No. 2
EXMISSION LANDS S. D.
MAP NO. 283
NOTICE:
NO ACCURATE SURVEY AVAILABLE ON
WADSWORTH'S OLIVE GROVE., 1-18-29
142
138 A

Check of street names completd Oct. 31, 1932. J. L. M.
T.A.T.

139-A

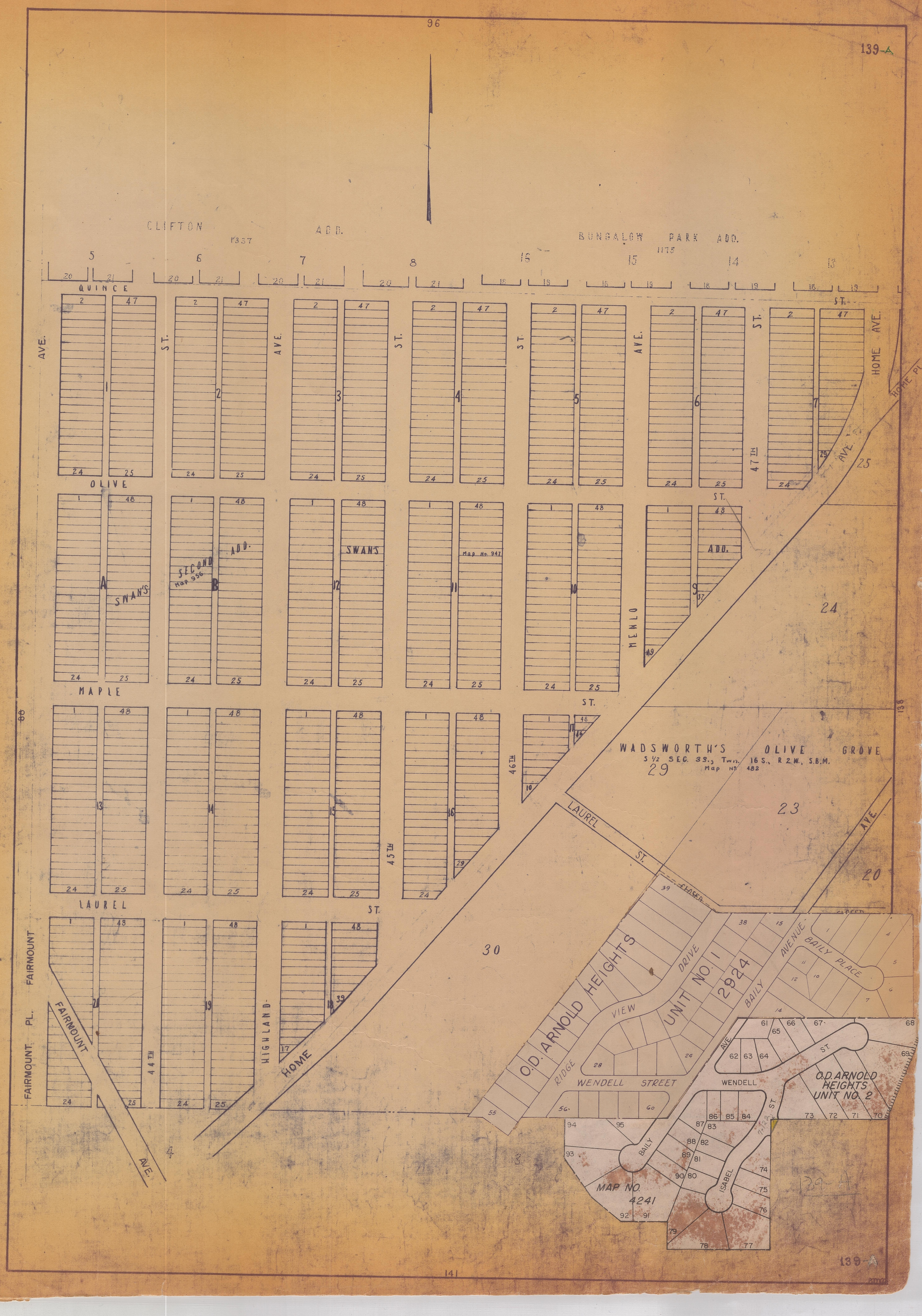
CLIFTON ADD.
1357
BUNGALOW PARK ADD.
1175
QUINCE
OLIVE
MAPLE
LAUREL
AVE.
ST.
HOME AVE.
HOME PL.
47TH
46TH
45TH
44TH
MENLO
SWAN'S
SECOND ADD.
Map 956
Map No. 947
WADSWORTH'S OLIVE GROVE
S 1/2 SEC. 33., Twp. 16 S., R 2 W., S.B.M.
Map No. 482
LAUREL ST.
FAIRMOUNT
FAIRMOUNT PL.
HIGHLAND
HOME
O.D. ARNOLD HEIGHTS
UNIT NO. 1
2924
RIDGE
VIEW
DRIVE
WENDELL STREET
BAILY AVENUE
BAILY PLACE
O.D. ARNOLD HEIGHTS UNIT NO. 2
ISABEL
MAP NO. 4241
138
139-A
141

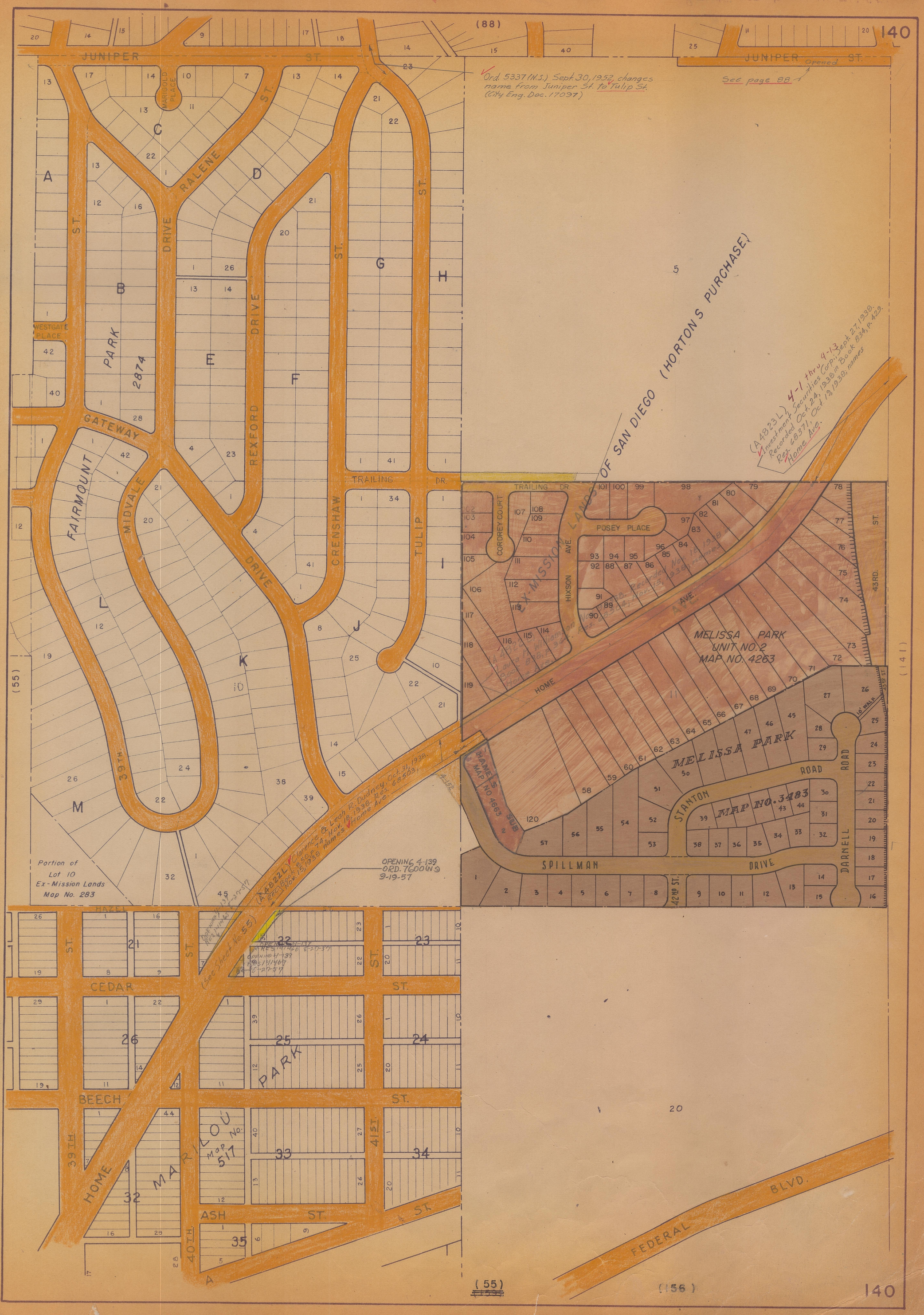
140
(88)
JUNIPER ST.
Ord. 5337 (N.S.) Sept. 30, 1952 changes name from Juniper St. to Tulip St. (City Eng. Doc. 17097)
JUNIPER ST. Opened
See page 88
MARIGOLD PLACE
RALENE DRIVE
A
B
C
D
E
F
G
H
I
J
K
L
M
PARK 2874
WESTGATE PLACE
GATEWAY
FAIRMOUNT
MIDVALE
REXFORD DRIVE
CRENSHAW ST.
TULIP ST.
TRAILING DR.
39TH
(55)
EX-MISSION LANDS OF SAN DIEGO (HORTON'S PURCHASE)
(A4823L) 4-1 thru 4-13 Investment Securities Corp. Sept. 27, 1938. Recorded Oct. 24, 1938 in Book 834, P. 429. Reg. 68371, Oct. 19, 1938; names Home Ave.
CORDREY COURT
POSEY PLACE
HIXSON AVE.
HOME AVE.
MELISSA PARK UNIT NO. 2 MAP NO. 4263
MELISSA PARK
STANTON ROAD
MAP NO. 3483
SPILLMAN DRIVE
DARNELL ROAD
42ND ST.
43RD. ST.
10' WALK
HAMES SUB MAP NO. 4663
(141)
Portion of Lot 10 Ex-Mission Lands Map No. 283
(A4822L) Clarence & Leah R. Dudney, Oct. 31, 1938. Recorded Sept. 24, Nov. 15, 1938. Reg. 68563, Nov. 15, 1938 Names Home Ave.
OPENING 4-139 ORD. 7600 (N.S.) 9-19-57
(See Sheet No. 55)
HAZEL
CEDAR ST.
BEECH ST.
ASH ST.
39TH
40TH
41ST.
MARILOU PARK
Map No. 517
HOME
FEDERAL BLVD.
(55)
(156)
140

Check of street names completed Oct, 31, 1932. J. L. M.
J.A.T.

141
141-A
<142>
<139>
<158>
<140>
BAILY AVE.
HIGHLAND AVE.
44TH ST.
FAIRMOUNT
FAIRMOUNT PL.
HOME
47TH ST.
MARILOU ROAD
FAIRMOUNT AVE.
RIDGE VIEW DRIVE
CLEMATIS ST.
LARCH ST.
2816
RIDGE VIEW UNIT NO. 1
RIDGE VIEW UNIT NO. 2
CYNTHIA PLACE
HAZELWOOD PLACE
FAIRMOUNT AVENUE
LAURINDA PLACE
JOCELYN STREET
RIDGE VIEW DRIVE
ELM STREET
BLOCK 5
BLOCK 6
BLOCK 7
BLOCK 8
EX-MISSION LANDS
See Sheet 141.

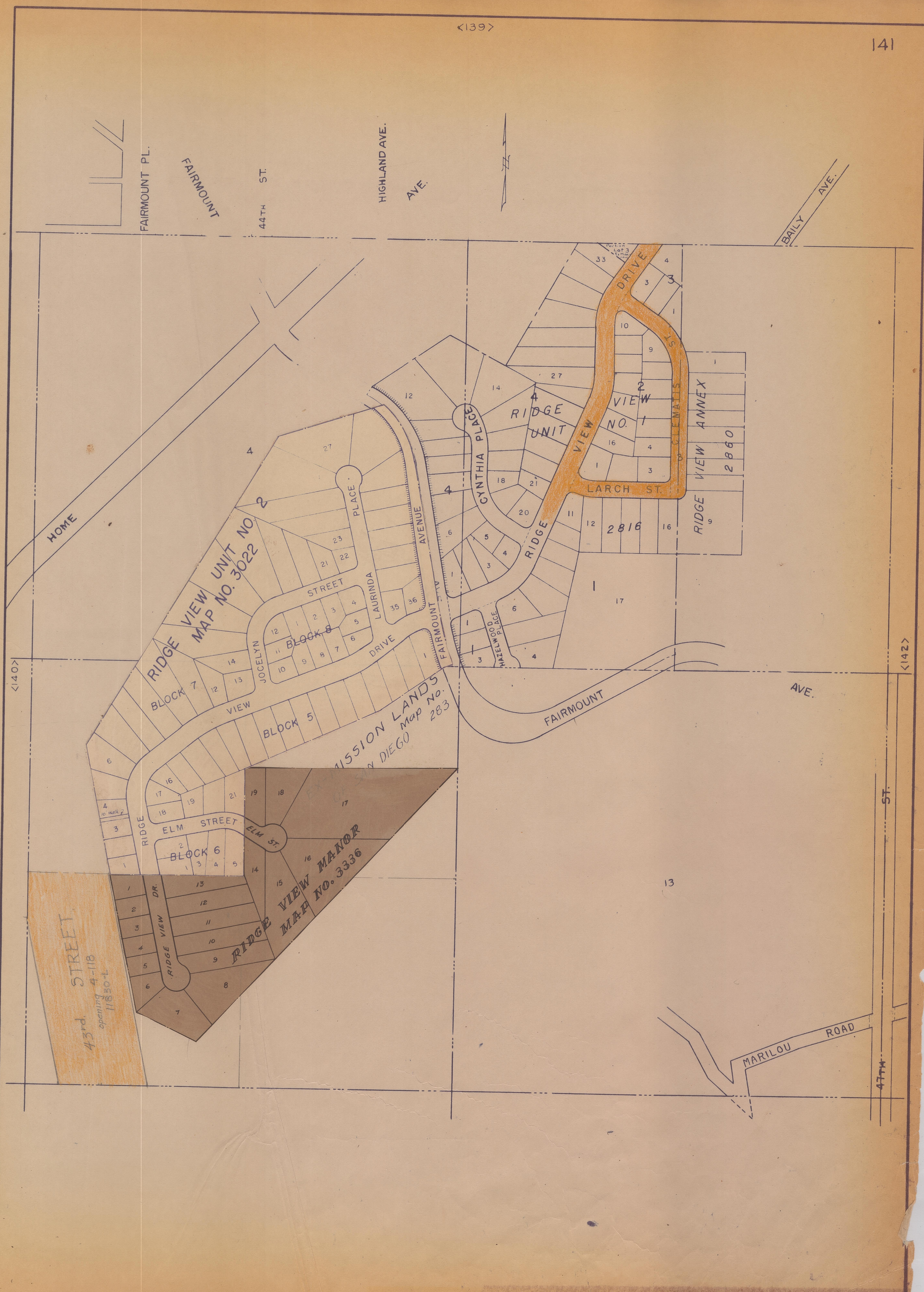
FAIRMOUNT PL.
FAIRMOUNT
44TH ST.
HIGHLAND AVE.
AVE.
BAILY AVE.
HOME
RIDGE VIEW UNIT NO. 2
MAP NO. 3022
RIDGE VIEW UNIT NO. 1
RIDGE VIEW ANNEX
2860
2816
CYNTHIA PLACE
RIDGE VIEW DRIVE
LARCH ST.
CLEMATIS ST.
HAZELWOOD PLACE
FAIRMOUNT AVENUE
LAURINDA PLACE
JOCELYN STREET
BLOCK 8
BLOCK 7
BLOCK 5
BLOCK 6
VIEW DRIVE
FAIRMOUNT AVE.
EXCLUSION LANDS
Map No. 283
SAN DIEGO
ELM STREET
ELM ST.
RIDGE VIEW DR.
RIDGE VIEW MANOR
MAP NO. 3336
43rd STREET
opening 4-118
11830-L
MARILOU ROAD
47TH ST.
<140>
<142>
<158>