12 13 14

EXMISSION LANDS OF SAN DIEGO
(HORTON'S- Map No 283 - PURCHASE)
Mar. 9, 1878.

(See Sheet No. 141.)

140 155 159

SAN DIEGO NOB HILL INDUSTRIAL PARK MAP NO 5042

RES. FOR FUT. ST.

CHRISTMAN HEIGHTS MAP No 4870

LOT 2 CLASCE SUB LOT 1 MAP NO 4866

LOT 1 CALEWO SUB MAP NO 4854

BEECH ST.

LOT 1 FAIRMOUNT GARDENS MAP NO. 3048

BROADCAST CITY RESUB No 1 MAP No 4853

Portion of School Lot. Acquired through Condemnation Proceedings Superior Court Case No. 30896 City v. S. San Diego School Dist. for portion of Lemon Grove Blvd. Order dated Feb. 26, 1927. Rec. Feb. 26, 1927 in Deed Book 1308/258
Ord. 13301. Sept. 8, 1931 to Federal Blvd.
4-43

1 Acre School Lot L.S. No. 17.

Portion W. 1/2 of N. & portion of E. 1/2 Mable C. & Matthe... Dec. 11, 1926. Rec. ...
4-43
Res. 40186. Jan. 3, ... names Lemon ...
Ord. 13301 Sept. ...

Portion W. 3/4 Lot 19. 4-43
Fenton Parker Material Corp. & Western Metal Supply Co. Dec. 16, 1926. Rec. Jan. 4, 1927. 1309/43
Res. 40188. Jan. 3, 1927 names Lemon Grove Blvd.
Ord. 13301 Sept. 8, 1931 to Federal Blvd.

19

Portion E. 1/2 of N. E. 1/4 Lot 18. 4-43
... Ahlquist. ... 1927. 1283/307.
... 0, 1927.
... Lemon Grove Blvd.
Ord. 13301 Sept. 8, 1931 ...

Portion N. 1/2 of N. E. 1/4 Lot 18. E. C. Moore. Aug. 3, 1926. Rec. Mar. 31, 1927. 1306/447
Res. 41113 Mar. 28, 1927 names 47th. St.
4-14

Portion N. 1/2 of N. E. 1/4 Lot 18. E. C. Moore. Dec. 23, 1926. Rec. Jan. 4, 1927. 1318/15.
Res. 40196. Jan. 3, 1927 names Lemon Grove Blvd.
Ord. 13301. Sept. 8, 1931 to Federal Blvd.
4-43

Portion N. 1/2 Lot 17. James B. Mason. Aug. 3, 1926. Rec. Mar. 31, 1927. 1306/448.
Res. 41112, Mar. 28, 1927 names 47th. St.
4-14

(Quitclaim) John Waterman. Mar. 9, 1927. Rec. Mar. 31, 1927. 1348/44
Res. 41121. Mar. 28, 1927 names 47th. St.
4-14

*Note: See 157B for plat of IMIG MANOR #2 Map 2363

4-43
Portion S. W. 1/4 of N. E. 1/4 Kate A. Martin. Dec. 31, 1926. Rec. Jan. 4, 1927. 1318/14.
Res. 40195. Jan. 3, 1927 names Lemon Grove Blvd.
Ord. 13301. Sept. 8, 1931 to Federal Blvd.

4-43
Portion W. 1/2 of S. E. 1/4 of N. E. 1/4 Carrie E. Haines, Daisy B. Hopping, et al. Dec. 22, 1926. Rec. Jan. 4, 1927. 1326/18.
Res. 40192. Jan. 3, 1927 names Lemon Grove Blvd.
Ord. 13301 Sept. 8, 1931 to Federal Blvd.

Portions N. 1/2 Lots 16 & 17. James B. Mason, J. F. Margason, Maud Martin, Chas. N. Page & Minnie L. Page. Dec. 4, 1926. Rec. Jan. 12, 1927. 1315/62.
Res. 40252. Jan. No. 1927. names Lemon Grove Blvd.
Ord. 13301. Sept. 8, 1931 to Federal Blvd.
4-44

Portion E. 1/2 of S. E. 1/4 of N. E. 1/4 Carrie E. Haines, Daisy B. Hopping & W. H. & A. E. Morehouse. Dec. 22, 1926. Rec. Jan. 4, 1927. 1318/9.
Res. 40193. Jan. 3, 1927 names Lemon Grove Blvd.
Ord. 13301. Sept. 8, 1931 to Federal Blvd.
4-43

Portion of S. 1/2 of N. E. 1/4 & S. E. 1/4 Lot 18. Carrie E. Haines, W. H. & A. E. Morehouse & D. B. Hopping. Aug. 3, 1926. Rec. Mar. 31, 1927. 1323/227
Res. 41105. Mar. 28, 1927. names Fairmount Ave.
Ord. 12834. May 12, 1930 to 47th. St.
4-14

*NOTE #153A for plat of FEDERAL BOULEVARD SUBDIVISION

17

Portion S. W. 1/4 Lot 17. Lillian C. Spragg. Aug. 3, 1926. Rec. Mar. 31, 1927. 1350/37.
Res. 41123. Mar. 28, 1927 names 47th. St.
4-14

(East San Diego) Consolidated Dec. 29, 1923. (Court Order)
(Encanto) Annexed Apr. 6, 1916.

B ST. Map 1759 shows ... (Res. 20929 & Res. 21291) July 9, 1923 names (New Series) 1935 15 to "A" St.
Res. 23450 Ord. 705 Aug. 16 9.

ACRES 1759

BROADWAY Map No. July 11, 1923.

22

C ST.

Map 1759 shows ... Res. 23550 names.

8 7

PORTION OF LOT 26

PORTION of LOT 27

A ST. Map 1572 shows A ST.

1 16 1 16

A GARDEN MAP May 21, 1913

D GROVE MAP No 1572

COTTON ST. Map 1572 shows Cotton St.

RDB MAP 6084

8 8 9

C ST. Map 1572 shows C ST.

1 14 1 14

B C

47TH ST. Map 1572 shows Upper 47th St.

(Quitclaim) Portion N. W. 1/4 Lot 28. Chas. N. & Minnie L. Page. Aug. 4, 1926. Rec. Mar. 31, 1927. 1306/451.
Res. 41117, Mar. 28, 1927 names 47th. St.
4-14

28

Portion of S. W. 1/4 Lot 28. Acquired through condemnation proceedings Superior Court Case No. 31409. City v. San Diego School Dist., for portion of 47th. St. Order dated Mar. 29, 1927.
4-14

Check of street names completed Oct. 31, 1932. J. L. M.
J.A.T.

p.m.n.

<1407>
14
~~155~~ 140
159
~~156~~
20
EX-MISSION LANDS OF SAN DIEGO
(HORTON'S PURCHASE)
Map No. 283.
Mar. 9, 1878.
Fenton Parker Material Corporation Dec. 2, 1926. Rec. Jan. 4, 1927. 1309/45.
Res. 40189. Jan. 3, 1927 names Lemon Grove Blvd.
Ord. 13301, Sept. 8, 1931 to Federal Blvd.
4-43
Portion W3/4 Lot 19. Fenton Parker Material Corp. & Western Metal Supply Co. Dec. 16, 1926. Rec. Jan. 4, 1927. 1309/43.
Res. 40188. Jan. 3, 1927 names Lemon Grove Blvd.
Ord. 13301, Sept. 8, 1931 to Federal Blvd
4-43
19
158
Map 517 Shows Park
Ord. 10193 Oct. 26, 1925 to Beech St.
MARILOU
Map No. 517
Mar. 24, 1888.
PARK
33
34
35
Map 517 Shows Hillside
Ord. 10193 Oct. 26, 1925 to Ash St.
Map 517 Shows Eucalyptus
Ord. 10193 Oct. 26, 1925 to A St.
Map 517 Shows Garden Ave.
Ord. 10193 Oct. 26, 1925 to 40th St.
Map 517 Shows Highland Ave.
Ord. 10193 Oct. 26, 1925 to 41st St.
Railroad
Central
Map 517 Shows California
40
41
4-25
George P. & Milka P. Medigovich May 21, 1946 Rec. July 29, 1946 2191-319 Res. 83754 July 23, 1946 names Federal Boulevard (East San Diego)
Consolidated Dec. 29, 1923 (Court Order)
Map 1759 shows B Res. 29550 July 9, 1923 names (Res. 20929 & Res. 21291 (Encanto) Annexed Apr. 5, 1916.
Ord. 705 (New Series) Aug. 9, 1935, changes B St. (Map 1759) to "A" St.
Map 1759 shows Lemon Grove Blvd. Res. 29550 July 9, 1923 names.
Map 517 shows B
Ord. 7114 Aug. 6, 1917 to Lemon Grove Blvd.
Ord. 13301, Sept. 8, 1931 changes Lemon Grove Blvd to Federal
(Quitclaim) Benjamin B. & Myrtle A. Huckell Dec. 27, 1926. Rec. Jan. 4, 1927. 1318/12. Res. 40194. Jan. 3, 1927 names Lemon Grove Blvd. 4-43
9 (Quitclaim) F.E. & Tela Gloyd Dec. 30, 1926. Rec. Jan. 4, 1927. 1320/6 Res. 40191. Jan. 3, 1927 names Lemon Grove Blvd.
Map 517 Shows Butler
Ord. 7114 Aug. 6, 1917 to B St.
Map 517 Shows C
Map 1759 shows C
Res. 29550 July 9, 1923 names
BROADWAY
Map No. 1759
July 11, 1923
PARK
Map 515 shows E Named C (Doc. No. 14118)
All streets, except E St. and alleys in Buena Vista Tract were vacated by the Board of County Supervisors. Bk. of Minutes 13, p. 66. July 11, 1891.
Bk. of Minutes 34, p. 204 Mar. 23, 1914 closed all streets & alleys except E St.
BUENA VISTA
Map No. 515
Mar. 22, 1888.
(See names of grantors etc. below)
Hugh McArthur, et ux Dec. 7, 1938. Rec. Apr. 5, 1939. 895/64.
Res. 69143, Apr. 4, names C St. (2275 B) 4-64
Johnson Vic Sub. Map 4708
Portion Lot 25
Res. 69143 names 42nd. St.
R.O.S. 5318 POR. LOTS 51, 52 BROADWAY ACRES MAP 1759
D.A. Donofrio, et ux Jan 17, 1939. Rec. Apr. 5, 1939. 887/254.
Res. 69144, Apr. 4, 1939, names 42nd St. (2275 B) 4-64
D.A. Donofrio, et ux. Sept. 19, 1938. Rec. Apr. 5, 1939. 878/490
Res. 69145, Apr. 4, 1939 names Hilltop Drive 4-64
ACRES
Dedicated public highway by County Supervisors in 1893. See Old Road Survey No. 111.
Map 517 shows D
Ord. 7114 Aug. 6, 1917 to Broadway
BROADWAY
Map 515 shows (Doc. No. 14118) Named (14250 & 14249) Broadway (Doc. 14115)
TRACT
Map 517 shows unnamed Street Ord. 7114 Aug. 6, 1917 names Hilltop Drive
HILLTOP
Map 1619 shows County Road
Ord. 7114 Aug. 6, 1917 to Hilltop Drive.
Map 1844 shows Hilltop
Res. 34492 July 6, 1925 names
Map 1759 shows Hilltop
Res. 29550 July 9, 1923 names.
DR.
SUN
HARBOR
Map No. 1619
Dec. 24, 1913.
TRACT NO. 1
MORRISONS
(Res. 34492 July 6, 1925 adopts Map 1844 and names E St.)
HILLTOP
N.E. 1/4 LOT
VILLAS SUB. 2604
TOYNE ST.
DENBY ST.
PEARL HEIGHTS
Map No. 1447
Mar. 25, 1912
ORCHARD
ZIEGLER ORCHARD
Map No. 1701.
Feb. 28, 1918.
(Res. 23524 Feb. 27, 1918 adopts Map No. 1701.)
TRACT
161-A
Map 1619 shows E
Ord. 7114 Aug. 6, 1917 to F St.
Map 955 shows E
Ord. 7114 to F St.
Map 1844 shows F
F ST.
WALKERS
ADDITION
Map No. 955
Aug. 1905
QUAIL St.
40TH
RAVEN
41st
MARS
MORRISON
CENE
Map No. 1844
July 10, 1925
PARK
TOYNE
EUGENIA
43RD
Portion S. W1/4 Lot 33, Horton's Purchase Willemina Covins. June 26, 1917 Rec. Apr. 30, 1918. 758/51
Deed states for Market St.
Ord. 7340. May 16, 1918 names Market St.
4-55
Map 955 shows G
Ord. 7114 Aug. 6, 1917 to Market St.
MARKET
Map 1844 shows Market
Res. 34492 July 6, 1925 names
ST.
MARKET
CARLOS
ADD.
52
Doc. No. 14250. Adelaide N. Peterman Mar. 21, 1940. Rec. Mar. 29, 1940. 1007/363.
" " 14249 Duncan D. & Minnie L. McArthur Mar. 29, 1940 Rec. Apr. 8, 1940 1008/355
" " 14113 Chester H. & Mabel H. Webber, Duncan D. & Minnie L. McArthur. Feb. 7, 1939. Rec. June 22, 1939. 920/106
" " 14114 A. M. Shock. Jan. 26, 1939. Rec. June 22, 1939. 920/105.
" " 14115 Frank C. Ralph, D.D. & M.L. McArthur. Mar. 16, 1939. Rec. June 22, 1939. 914/283
" " 14116 D.D. & M.L. McArthur & Fred Reupke. Dec. 6, 1938. Rec. June 22, 1939 915/143.
" " 14117 " " " " " " Jan. 28, 1939. Rec. June 22, 1939. 895/364.
" " 14118 " " " " and Colin McArthur. Dec. 7, 1938. Rec. June 22, 1939. 913/252
" " 14119 " " " " McArthur & C.L. & Jeannette V. Carver. Jan. 28, 1939. Rec. June 22, 1939. 895/363.
" " 14120 California Laundries, Inc. Dec. 6, 1938. Rec. June 22, 1939. 914/285.
Named C St., Broadway, 41st St., and 42nd St. by Ord. No. 1622 (N.S.) Aug. 15, 1939
" (Doc. No. 14250) Broadway by Res. 71123. April 2, 1940.
Check of street names completed Jan. 10, 1933. J. L. M.
J. A. T.
4-18
51
~~171~~ 160
159
~~156~~

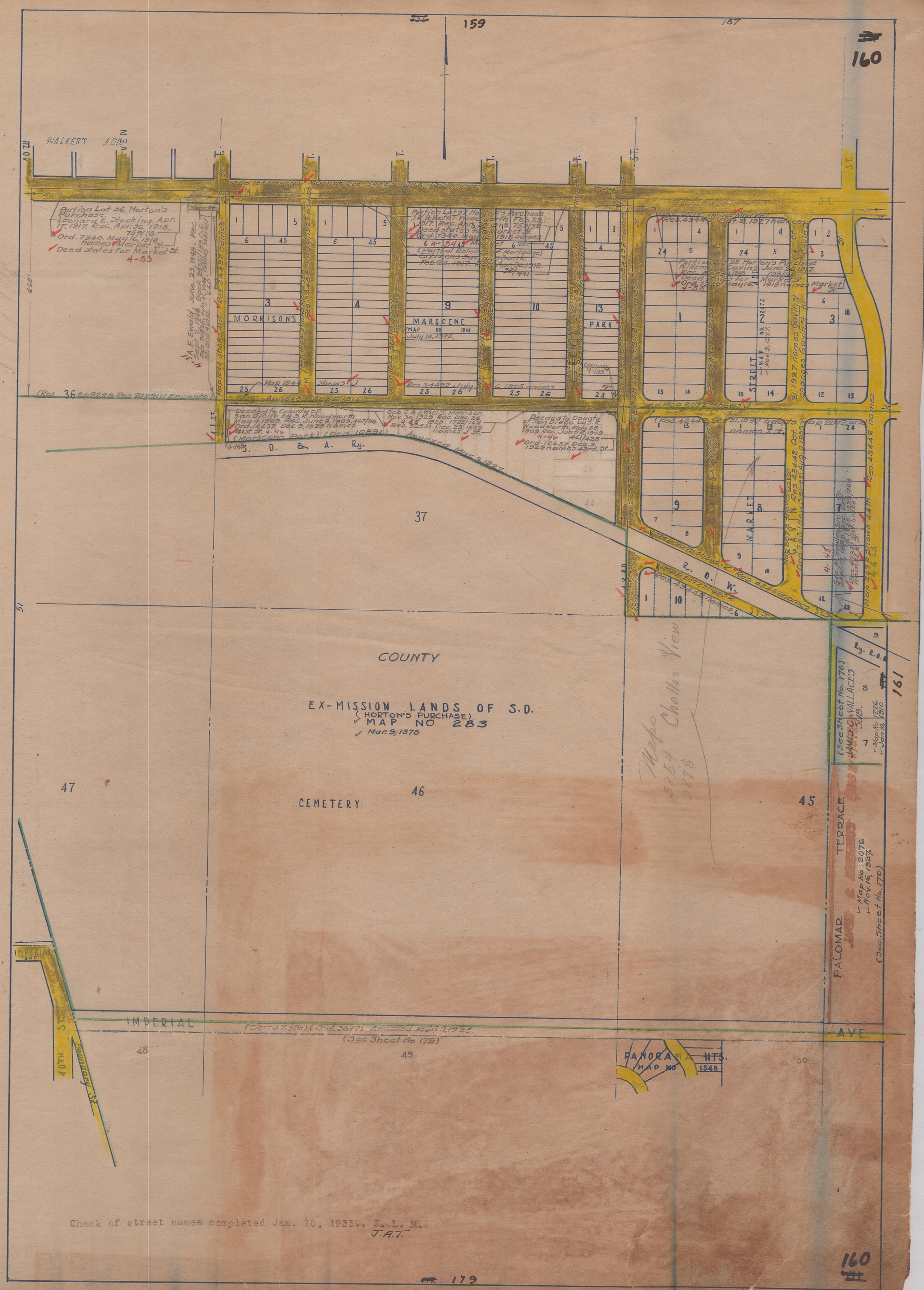

Check of street names completed Jan. 10, 1933. J. L. M.
J.A.T.

179

160

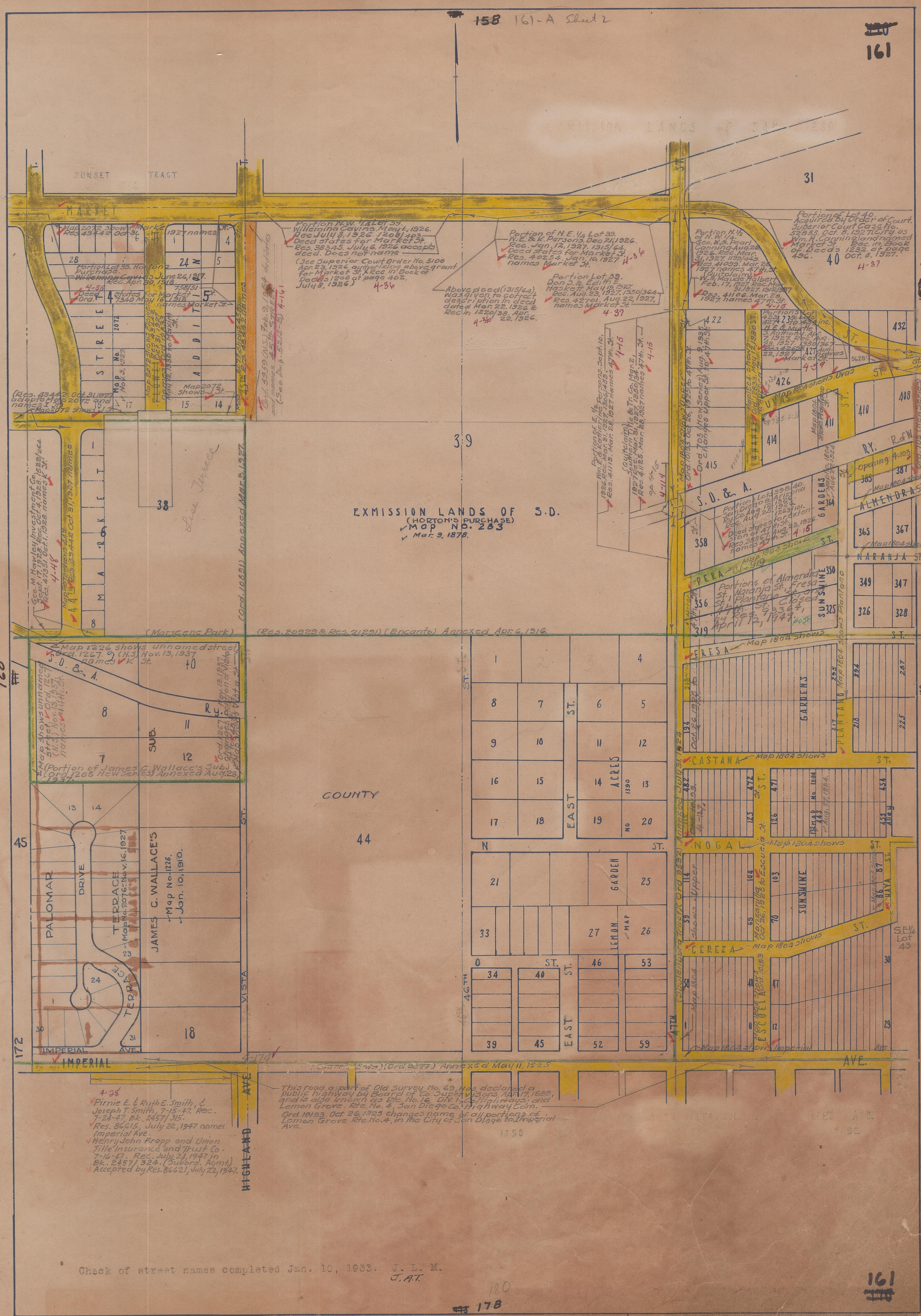
158 161-A Sheet 2
161
SUNSET TRACT
MARKET
STREET
ADDITION
EXMISSION LANDS OF S.D.
(HORTON'S PURCHASE)
Map No. 283
Mar. 9, 1878.
COUNTY
44
39
31
40
38
18
PALOMAR
DRIVE
TERRACE
JAMES C. WALLACE'S
Map No. 1226.
Jan. 10, 1910.
S. D. & A.
Ry.
SUB.
EAST
ACRES
GARDEN
LEMON
GARDENS
SUNSHINE
ALMENDRA ST.
NARANJA ST.
PERA
TERESA
PLANTANO
CASTANA
NOGAL
CEREZA
UVAS
IMPERIAL
AVE.
VISTA
HIGHLAND
172
177
160
45
Portion N.W. 1/4 Lot 39. Willemina Cavins. Mar. 1, 1926. Rec. July 8, 1926. 1208/403. Deed states for Market St. Res. 38345. July 6, 1926 accepts deed. Does not name
(See Superior Court Order No. 5108 Apr. 23, 1926 authorizing above grant for Market St. Rec. in Book of Deeds 1208 at page 402. July 8, 1926.)
Portion of N.E. 1/4 Lot 39. W.E. & K. Persons. Dec. 21, 1926. Rec. Jan. 12, 1927. 1315/64. Deed states for Market St. Res. 40254. Jan. 10, 1927 names Market St.
Portion Lot 39. Don S. & Edith E. Haskett. May 19, 1927. Rec. Aug. 23, 1927. 1350/364. Res. 42701. Aug. 22, 1927, names Market St.
Above deed (1315/64), was given to correct description in deed dated Mar. 22, 1926 & Rec. in 1220/38. Apr. 22, 1926.
Portion of Lot 40. Acquired by Order of Court. Superior Court Case No. 52855. Oct. 8, 1927. City vs Wm. H. Canning and named Market St. Rec. in Book of Deeds 1232 at page 436. Oct. 6, 1927.
Portion N. 1/2 of N.W. 1/4 Sec. W.E. & Pearl Canning. Aug. 26, 1926. Rec. Mar. 31, 1927. 1199/469. Res. 41099. Mar. 28, 1927 names 47th St.
Quitclaim W.E. & Maude Halbert. Feb. 17, 1927. Rec. Mar. 31, 1927. 1312/397. Res. 41106. Mar. 28, 1927 names 47th St.
Map 1804 shows Uvas
Map 1804 shows Almendra
Map 1804 shows Naranja
Map 1804 shows Pera
Map 1804 shows Plantano
Map 1804 shows Castana
Map 1804 shows Nogal
Map 1804 shows Cereza
Map 1804 shows Imperial
Map 1226 shows unnamed street. Ord. 1267 (N.S.) Nov. 13, 1937 names K St.
(Portion of James C. Wallace's Sub.) (Ord. 1205 New Series) Annexed Aug. 28, 1937.
(Res. 20929 & Res. 21291) (Encanto) Annexed Apr. 6, 1916.
(Mar. Geno Park)
(Cord. 10591) Annexed Mar. 3, 1927.
(Ord. 9377) Annexed May 11, 1925
This road, a part of Old Survey No. 69, was declared a public highway by Board of Co. Supervisors, Apr. 17, 1888, and is also known as Rte. No. 16, Div. 1, Co. Highways; and Lemon Grove Rte. No. 4, San Diego Co. Highway Com.
Ord. 10193. Oct. 26, 1925 changes name of all portions of Lemon Grove Rte. No. 4, in the City of San Diego to Imperial Ave.
4-28
Pirnie E. & Ruth E. Smith, & Joseph T. Smith. 7-15-47. Rec. 7-24-47, Bk. 2457/315.
Res. 86615, July 22, 1947 names Imperial Ave.
Henry John Kropp and Union Title Insurance and Trust Co. 7-16-47. Rec. July 24, 1947 in Bk. 2457/324. (Subord. Agmt.)
Accepted by Res. 86621, July 22, 1947.
Check of street names completed Jan. 10, 1933. J. L. M.
J.A.T.
180
178
161

HILLTOP DRIVE

PEARL 24 HEIGHTS ORCHARD 23 Map No 1447

Page 159

ZIEGLER ORCHARD TRACT
Map No. 1701

EX-MISSION LANDS OF SAN DIEGO
33
Map No. 283

F Closing - 811

SUNSET
Map No.

TRACT 564

EX-MISSION LANDS OF SAN DIEGO
MAP NO. 283
32

TERRY HEIGHTS
MAP NO. 3130

WIEMEYER TRACT

COTTON ST.

Albert M. & Marie R. Olson Sept. 29, 1942 Rec. Book 1765/300 Res. 80131, Oct. 24, 1942 rejnics 47th St. 4-26

Res. 81460, July 17, 1945 accepts portion of 47th St. & easements as per map 2291.

<160> ~~156~~ 160

162

~~159~~ ~~<162>~~

161

MARKET STREET

VIEW HOLLAS UNIT

SUBDIVISION NO. 1

MAXIM

ROS MAP NO 5479

J STREET

CARLOS

CAVIN

MAP NO. 3864

K STREET

S.D. & A. RY. CO.

RIGHT OF WAY

EX-MISSION LANDS OF SAN DIEGO
MAP NO. 283

MARKET STREET 2434

Res. 87416, Oct. 28, 1947 accepts Hartley St. and portion of 47th St.

KNOLLS

HARTLEY ST.

in' opening 4-114

43RD

44TH

45TH

47TH

~~170~~ <170> ~~176~~

161-A

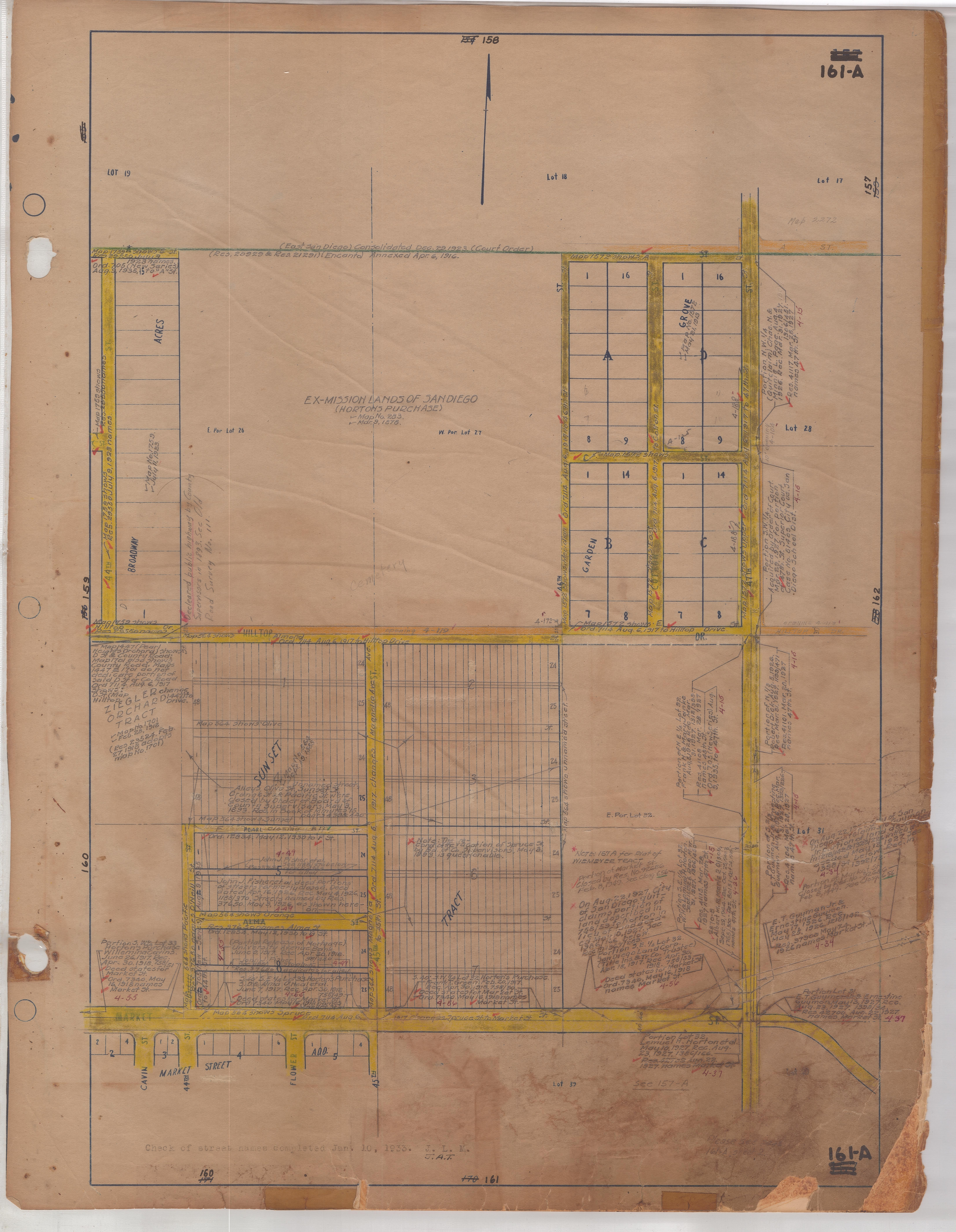
158
161-A
LOT 19
Lot 18
Lot 17
157
Map 2272
(East San Diego) Consolidated Dec. 29 1923. (Court Order)
(Res. 20929 & Res. 21291) (Encanto) Annexed Apr. 6, 1916.
Map 1759 shows 5 St.
Res 29550 July 9 1923 names
Ord. 705 (New Series) Aug. 9, 1935, 15 to "A" St.
Map 1572 shows A St.
ACRES
BROADWAY
EX-MISSION LANDS OF SAN DIEGO
(HORTONS PURCHASE)
Map No. 283.
Mar. 9, 1878.
E. Por. Lot 26
W. Por. Lot 27
Declared public highway by County Supervisors in 1893. See Old Road Survey No. 111
Cemetery
GROVE
GARDEN
Map 1572 shows A
Map 1572 shows B
Map 1572 shows C
Map 1572 shows D
Map 1572 shows E
Ord. 714 Aug. 6, 1917 to Hilltop Drive.
Portion N.W. 1/4 (Quitclaim) Chas. N. & Mary E. L. Page Aug. 4, 1926. Rec. Mar. 31, 1926 64 St. Res. 4117 Mar. 26, 1927 names 47th St.
Lot 28
Portion S.W. 1/4 Acquired by order of Court Mar. 29, 1927 for portion of 47th St. Superior Court Case No. 61409 City of San Diego Sch. Dist.
Map 1759 shows Hilltop Dr.
Map 564 shows HILLTOP DR.
Map 564 shows Almond
Ord. 714 Aug. 6, 1917 to Hilltop Drive
Map 1447 (Pearl Heights Orchard) shows D St. & County Road; Map 1701 also shows County Road. Maps 1447 & 1701 do not decline portion of said D St or Co. Road Ord 714 Aug. 6, 1917 shows D St (Map 1447) to Hilltop Drive.
ZIEGLER ORCHARD TRACT
Map No. 1701 Feb. 28, 1918 (Res. 23524 Feb. 27, 1918 adopts map No. 1701)
Map 564 shows Olive
SUNSET
Almond St. Vacated Street. Olive St. Sunset St. Orange St. & Pearl St. were closed by Order of Board of County Supervisors May 3, 1893. Res. in Book of Minutes 15 pages 434 & 435
Map 564 shows Sunset
PEARL CLOSED
Ord. 18834, May 12, 1930 to F St.
John J. Fisher et al. deed portions of Fifteenth formerly dedd. Deed dated Apr. 16, 1926. Rec. May 4, 1926. 1188/370. Streets named by Res. 37650, May 9, 1926, as shown hereon.
Map 564 shows Orange
ALMA
Res. 37650 names Alma St.
Ord. 12834, May 12, 1930 to G St.
(Partial Release of Mortgage) Unknown to Venice Bank June 9, 1917. Rec. Apr. 30, 1918. 38/140
Res. 37650 dedicates as alley.
S. 40' S.E. 1/4 Lot 33 Horton's Purchase 3. Dr. Alma O. Neal et al. June 7, 1917. Rec. Apr. 30, 1918. 758/49
Deed states for Market St.
Ord. 7340 May 16, 1918 names Market St.
Portion S. 1/4 Lot 33 Horton's Purchase William Gavin 3. June 26, 1917. Rec. Apr. 30, 1918. 758/51
Deed states for Market St.
Ord. 7340, May 16, 1918 names Market St.
4-55
Magnolia Ave. ST.
Ord. 714 Aug. 6, 1917 changes Magnolia to 45th St.
Map 564 shows Magnolia
Note: The vacation of Spruce St. by Bd. of Co. Supervisors, May 3, 1893, is questionable.
TRACT
S. 40' S.W. 1/4 Lot 32 Horton's Purchase. Frank A. Green Feb. 20, 1917. Rec. Apr. 30, 1918. 758/50
Deed states for Market St.
Ord. 7340, May 16, 1918 names Market St.
4-56
Map 564 shows Spruce
Ord. 714 Aug. 6, 1917 changes Spruce St. to Market St.
MARKET ST.
E. Por. Lot 32.
Portion of N.E. 1/4 Lot 32 Frank A. Gerrick et al. Aug. 5, 1926. Rec. Mar. 31, 1927 131/395. Res. 4116 Mar. 28, 1927 Ord. 705 (New Series) Aug. 9, 1935, to 47th St.
4-15
*NOTE: 157A for Plat of WIEMEYER TRACT.
Portion of Market St. Closed by Res. No. 92666 Feb. 8, 1949. See Closing 656
On Aug. 22, 1927 City of San Diego quit-claimed portion of land described in 758/53 to Norton on July 15, 1927. Sec. 34 T. 16 S. R. 3 W. Cal. Mer. 1289/289. Res. 39170 Aug. 22, 1927.
Portion S.E. 1/4 Lot 32 Lemuel H. Norton et al. May 10, 1927. Rec. Aug. 23, 1927. 1386/166. Res. 39170 Aug. 22, 1927 names Market St.
4-37
Portion S.E. 1/4 Lot 32 Lemuel H. Norton et al. May 10, 1927. Rec. Aug. 23, 1927. 1386/166. Res. 39170 Aug. 22, 1927 names Market St.
4-26
Portion S.E. 1/4 Lot 32 Albert M. & Marie R. Olson Sept. 29, 1924. Rec. Oct. 25, 1924. 1755/280. Res. 8213 Aug. 22, 1927 names 47th St.
4-15
Portion S.E. 1/4 Lot 32 San Diego Land Corp. (Title Ins. & Tr. Co. Trustee) Apr. 30, 1918. Rec. Apr. 30, 1918. 758/53. Apr. 18, 1917.
Deed states for Market St.
Ord. 7340, May 16, 1918 names Market St.
4-56
Portion of N. 1/2 Lot 31 Frank A. Gerrick et al. Aug. 5, 1926. Rec. Mar. 31, 1927. 1089/471. Res. 4101, Mar. 28, 1927 names 47th St.
4-15
Lot 31
On Aug. 22, 1927 City of San Diego quit-claimed land described in portion of Lot 31 in 1216/142 & 1323/226 to E. T. Guyman & Ernestine Guyman. Rec. in 1216/142 & 1323/226 May 12, 1927. Sec. 34 T. 16 S. R. 3 W. 1398/170 Res. 39170 Aug. 22, 1927.
4-34
Portion of Market St. Closed by Res. No. 92666 Feb. 8, 1949. See Closing 656
E. T. Guyman Jr. & Ernestine Guyman. May 17, 1926. Rec. May 25, 1926. 1216/146. Res. 37900 May 17, 1926 names Market St.
4-34
Portion Lot 31 E. T. Guyman & Ernestine Guyman May 13, 1927. Rec. Aug. 23, 1927. 1398/34. Res. 42700 Aug. 22, 1927 names Market St.
4-37
Lot 39
See 157-A
CAVIN ST.
MARKET ST.
44TH ST.
STREET
FLOWER ST.
ADD.
45TH ST.
Check of street names completed Jan. 10, 1933. J. L. M. J.A.T.
160
161
161-A

162-A
See 158-A Also 162-A
157
28
29
30
31
40
41
161-A
161
177-A
162
HILLTOP DRIVE
OPENING 4-113
Opening 4-147
SAN DIEGO
See 158-A
LANDS OF HORTON'S PURCHASE
MAP NO. 283
Mar. 9, 1876
EX-MISSION
BEVERLY
MAP NO. 1129
Apr. 11, 1906
MARKET ST.
ALTURAS
MAP NO. 2053
Aug. 17, 1927
SUNSHINE GARDENS
S. D. & A. Ry.
R.O.W.
See 177-A
ALLEY
Portion Lot 10. Chas. & Josephine Chacsewright Apr. 5, 1927. Rec. May 4, 1927. 1323/347. Res. 41554. May 2, 1927 names Geneva Ave. 4-50
Map 1129 shows Geneva Ave.
Lot 29 & portion Lot 6 Melville S. & Jessie Stewart. Apr. 5, 1927. Rec. May 4, 1927. 1362/50. Res. 41562. May 2, 1927 names Geneva Ave. 4-50
Portion 3½ of S.E.¼ Lot 29. Walter S. & Rose M. Backus. May 23, 1926. Rec. June 2, 1926. 1193/471. Res. 37583. Jun. 1, 1926, names Euclid Ave. 7-17
Forrest & May S. McKinley, 8-2-47. Rec. 8-14-47. Book 2471/85. Res. 86816, Aug. 12, 1947, names Euclid Ave. 4-68
Portion N. ½ of N.E. ¼ Lot 30 H. L. & Carrie M. Curtis. June 23, 1926. Rec. July 13, 1926. 1221/283. Res. 38126. July 12, 1926 names Euclid Ave. 7-17
Portion 3½ of N.E. ¼ Lot 30 Louis A. & Jane A. Florentin. May 14, 1926. Rec. May 19, 1926. 1204/396. Res. 37823. May 17, 1926 names Euclid Ave. 7-17
Charles J. & Edith E. Potter 10-2-47. Rec. 10-14-47. Book 2482/357. Res. 87253, 10-7-47, names Euclid Ave. 4-65
Portion Lot 30. Klicka Lumber Co. July 9, 1926. Rec. July 13, 1926. 1220/283. Res. 38427. July 12, 1926. names Euclid Ave. 7-17
Portion Lot 30 Chas. R. & Nan F. Robinson, & O. D. & V. C. Sevier. May 17, 1926. Rec. May 23, 1926. 1195/411. Res. 37903. May 24, 1926. names Euclid Ave. 7-17
Capital Incomes Corporation Oct. 7, 1945. Rec. Nov. 16, 1945. 1987/202. Res. 82081 names Euclid Ave. 4-66
Portion Lot 30 San Diego Land Corporation. Apr. 18, 1917. Rec. Apr. 30, 1918. 798/53. Deed states for Market St. Ord. 7340. May 16, 1918. names Market St. Ord. 705 (New Series) Aug. 9, 1935. Guymon St. to Market St. 4-58
Portion Lot 30 Scott S. Graves. May 13, 1926. Rec. May 19, 1926. 1204/393. Res. 37825. May 17, 1926 names Euclid Ave. 7-17
Portion of Lot 40 San Diego Land Corporation. Apr. 18, 1917. Rec. Apr. 30, 1918. 798/53. Deed states for Market St. Ord. 7340. May 16, 1918 names Market St. Ord. 705 (New Series) Aug. 9, 1935, to Guymon St. 4-57
On Aug. 22, 1927, City of San Diego quit-claimed deed in 1223/497 to Cornelius Courtois in lieu of 1232/315. 4-52
Portion N. ½ of N.W. ¼ Lot 41. Cornelius Courtois May 25, 1926. Rec. June 8, 1926. 1209/497. Res. 38043. June 7, 1926 names Market St. Rec. in 1386/168. 4-52
Portion N. ½ of N.E. ¼ Lot 41 Dominik & Anna Judd. July 26, 1926. Rec. Aug. 3, 1926. 1221/350. Res. 38668. Aug. 3, 1926 names Euclid Ave. 7-17
W. B. & L. M. King. June 16, 1927. Rec. Aug. 23, 1927. 1232/315. Res. 42706. Aug. 22, 1927 names Market St. 4-39
Portion E. 2 Acres of N½ of N.W. ¼ Lot 41. Cornelius Courtois June 4, 1927. Rec. Aug. 23, 1927. 1232/315. Res. 42699. Aug. 22, 1927 names Market St. 4-39
Dominik & Anna Judd. June 7, 1927. Rec. Aug. 23, 1927. 1398/36. Res. 42705. Aug. 22, 1927 names Market St. 4-39
Portions of Lot 423 & Lot 427 to 434 inc. H. E. & Myrtle S. Anthony. Apr. 7, 1927. Rec. Aug. 23, 1927. 1232/367. Res. 42698. Aug. 22, 1927 names Market St. 4-59
Aubrey W. & Alice P. Marchand. May 4, 1927. Rec. Aug. 23, 1927. 1362/392. Res. 42707. Aug. 22, 1927 names Market St. 4-39
(Quitclaim) Portion of 3½ of N½ Lot 41. Aubrey W. Marchand, Administrator of Marion Mc Conaughy. Sept. 21, 1926. Rec. Oct. 13, 1926. 1263/237. Res. 39342. Oct. 11, 1926 name Euclid Ave. 7-17
Portion of 3½ of N½ Lot 41. Aubrey W. & Alice P. Marchand. Sept. 21, 1926. Rec. Oct. 13, 1926. 1263/235. Res. 39343. Oct. 11, 1926 names Euclid Ave. 7-17
Portion of Lot 41. Horton's Purchase, Rancho Mission of San Diego. San Diego & Arizona Ry. Co. Aug. 12, 1926. Rec. Aug. 23, 1926. 1263/193. Res. 38868. Aug. 23, 1926. names Euclid Ave. 7-17
Portion Lot 16. Rancho Mission of San Diego. Clarence C. & Dorothy Wallenhaupt, & H. E. Higgins. July 21, 1926. Rec. July 28, 1926. 1164/134. Res. 38610. July 26, 1926 names Euclid Ave. 7-17
Check of street names completed Jan. 10, 1933. J. L. M.
J. A. T.

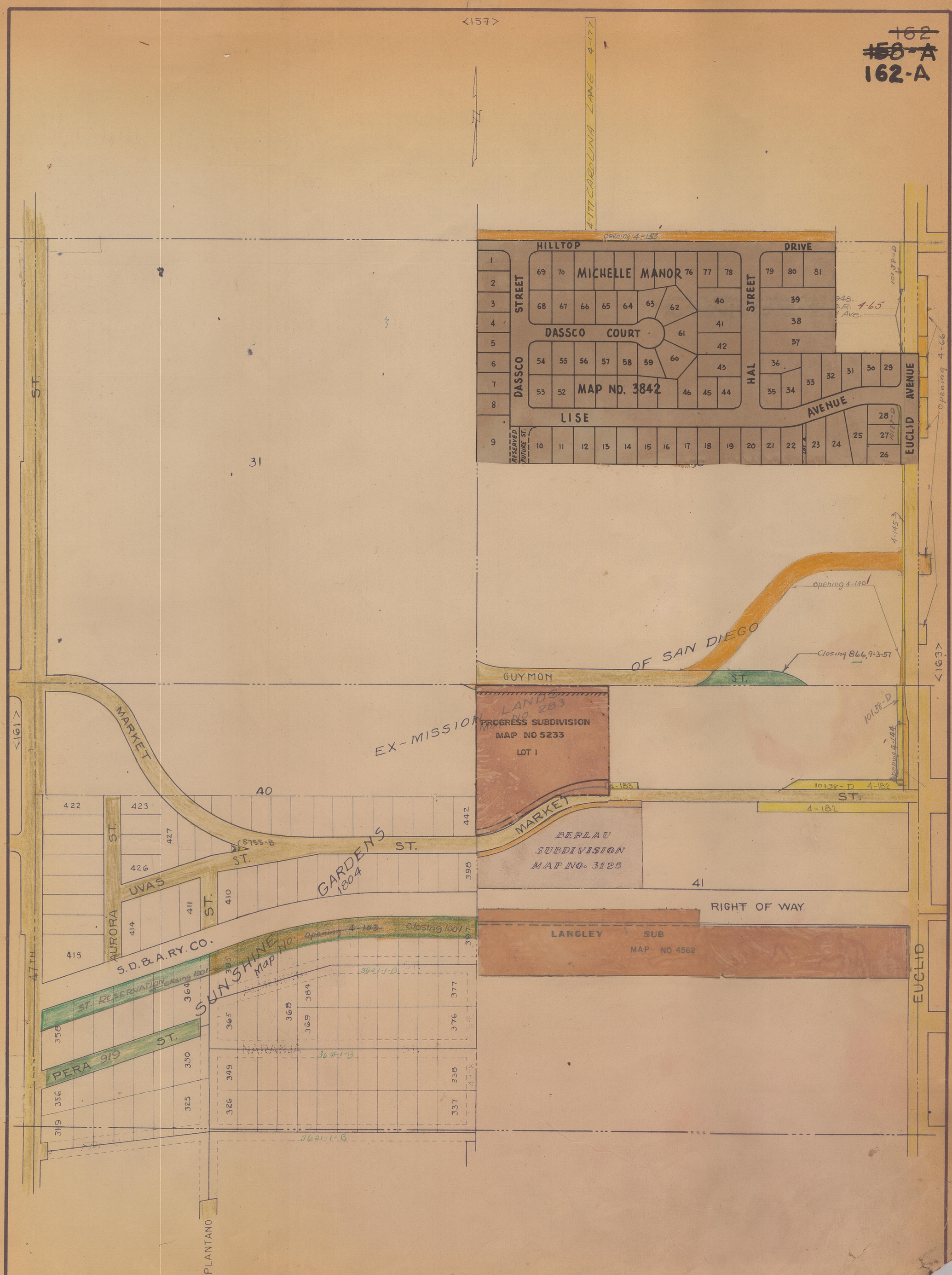
~~162~~
~~158-A~~
162-A
<157>
4-177 CAROLINA LANE
Opening 4-153
HILLTOP
DRIVE
MICHELLE MANOR
DASSCO COURT
MAP NO. 3842
DASSCO STREET
HAL STREET
LISE
AVENUE
EUCLID AVENUE
RESERVED FUTURE ST.
Opening 4-66
4-65
4-145
opening 4-140
Closing 866, 9-3-57
OF SAN DIEGO
GUYMON ST.
<163>
<161>
MARKET
EX-MISSION LANDS
PROGRESS SUBDIVISION
MAP NO 5233
LOT 1
101.38-D
Opening 4-144
4-183
101.38-D 4-182
ST.
4-182
BERLAU
SUBDIVISION
MAP NO. 3125
41
RIGHT OF WAY
LANGLEY SUB
MAP NO 4562
EUCLID
47TH
AURORA ST.
UVAS ST.
GARDENS ST.
1804
S.D.&A.RY.CO.
SUNSHINE
Map No.
Opening 4-103
Closing 1001
ST. RESERVATION
Closing 1001
PERA 919 ST.
NARANJA
3621-1-B
PLANTANO
31
40
<177>