Check of street names completed Jan. 10, 1933. J. L. M.
J. A. T.

163
~~159~~

~~168~~ 176

164
See 164-A Also
Chris A. & Celia C. Cosgrove, Roy R. & Dorothy Brockbank, April 3, 1947, Rec. April 17, 1947, Book 2380, p. 143 O.R. Res. 85741, April 15, 1947 names Iona Drive.
COUNTY
(Res. 20929 & Res. 21291) (Encanto) Annexed Apr. 6, 1916.
EMPIRE ADDITION Map No. 1254
BURIAN ST.
WEAVER ST.
DRIVE
ENCANTO HEIGHTS TRACT NO. 2 Map No. 1100
BACH AVE.
WUNDERLIN AVE.
ENCANTO Map No.
ENCANTO HEIGHTS Map No. 1063
BROOKLYN AVE.
MERLIN DRIVE
LARCHMONT Map No. 1319
KENWOOD ST.
HOLLYWOOD STATION Map No. 1239
HOLLYWOOD
WEST
MARKET ST.
BEVERLY Map No. 1129
GLEN ROAD
ROSWELL ST.
Portion of Lot 16.
PARTITION OF RANCHO MISSION OF SAN DIEGO
Portions of Alley John B. Dail 2-3-48 Rec. 2-17-48, Book 2674, p. 273 and p. 277. Res. 88394 and Res 88398 Feb. 10, 1948 set aside and dedicate for Public Alley. 3400-B Opening 5-31
John B. Dail 2-3-48. Rec. 2-17-48 Book 2674, p. 285. Res. 88400, Feb. 10, 1948 names Brooklyn Ave. 3400-B opening 5-31
John B. Dail 2-17-48. Rec. 2-17-48 Book 2674, p. 289 Res. 88403, Feb. 10, 1948 names Merlin Drive. 3400-B
See 164-A
Parcels 1,2,3,4,&5 deeded by Chas. C. Dail, Dorothy M. Dail, Robert F. Driver, & Fredricka B. Driver Feb. 15, 1946 Rec. Feb. 21, 1946 - 2044/381 Res. 82636 names Parcels 1 & 2 Brooklyn Ave. & Parcels 3, 4, & 5 Kenwood St. Feb. 19, 1946. (Opening 5-10)
ROS MAP PAR. 1 PAR. 2 NO 5098
Check of street names completed Jan. 10, 1933. J. L. M. J. A. T.
176
175
164

164-A ~~164~~
~~160-A~~

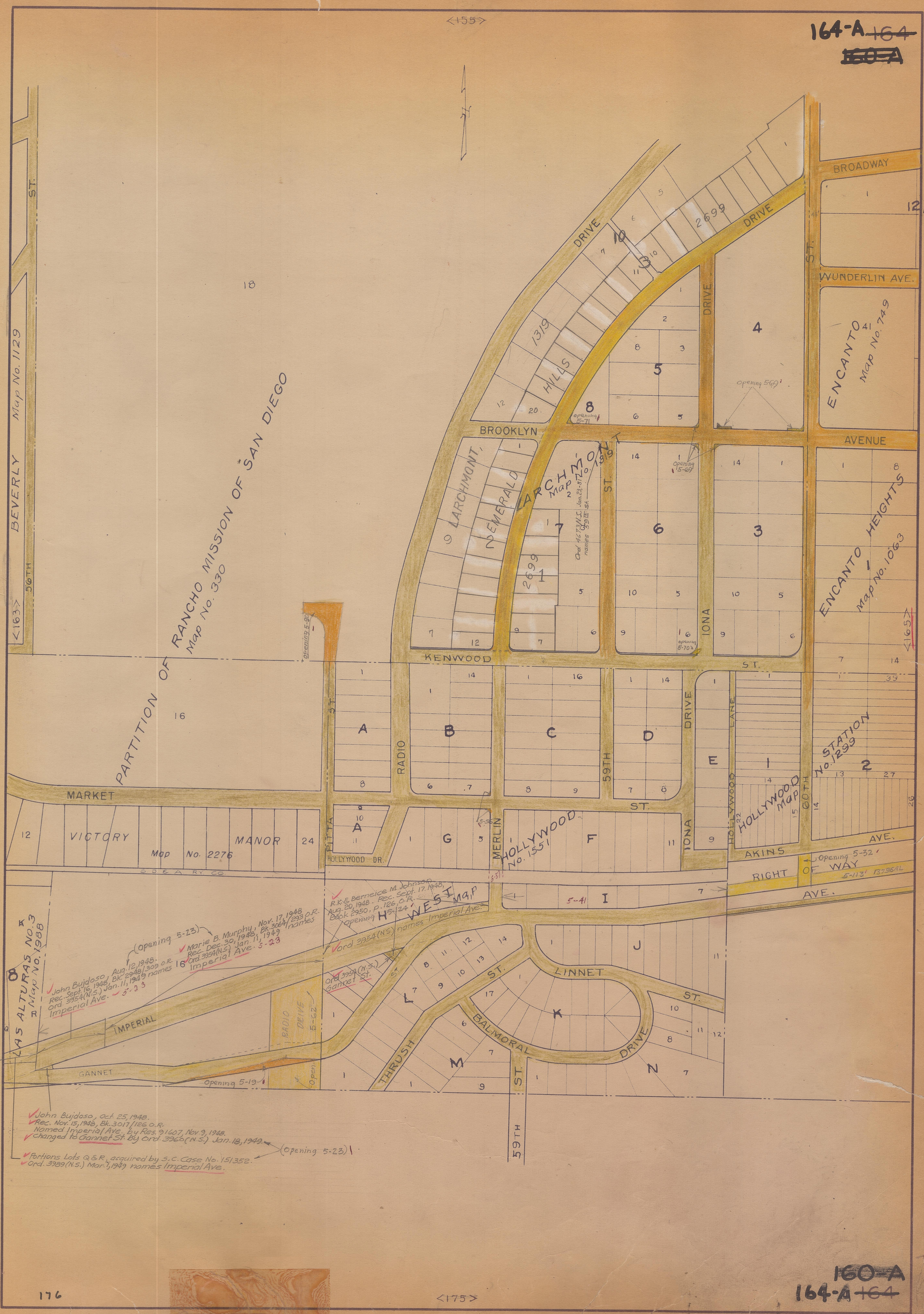

~~160-A~~
164-A ~~164~~

Check of street names completed Feb. 23, 1933. J. L. M. 164 J.A.T. ~~180~~ ~~174~~ 175

165
165

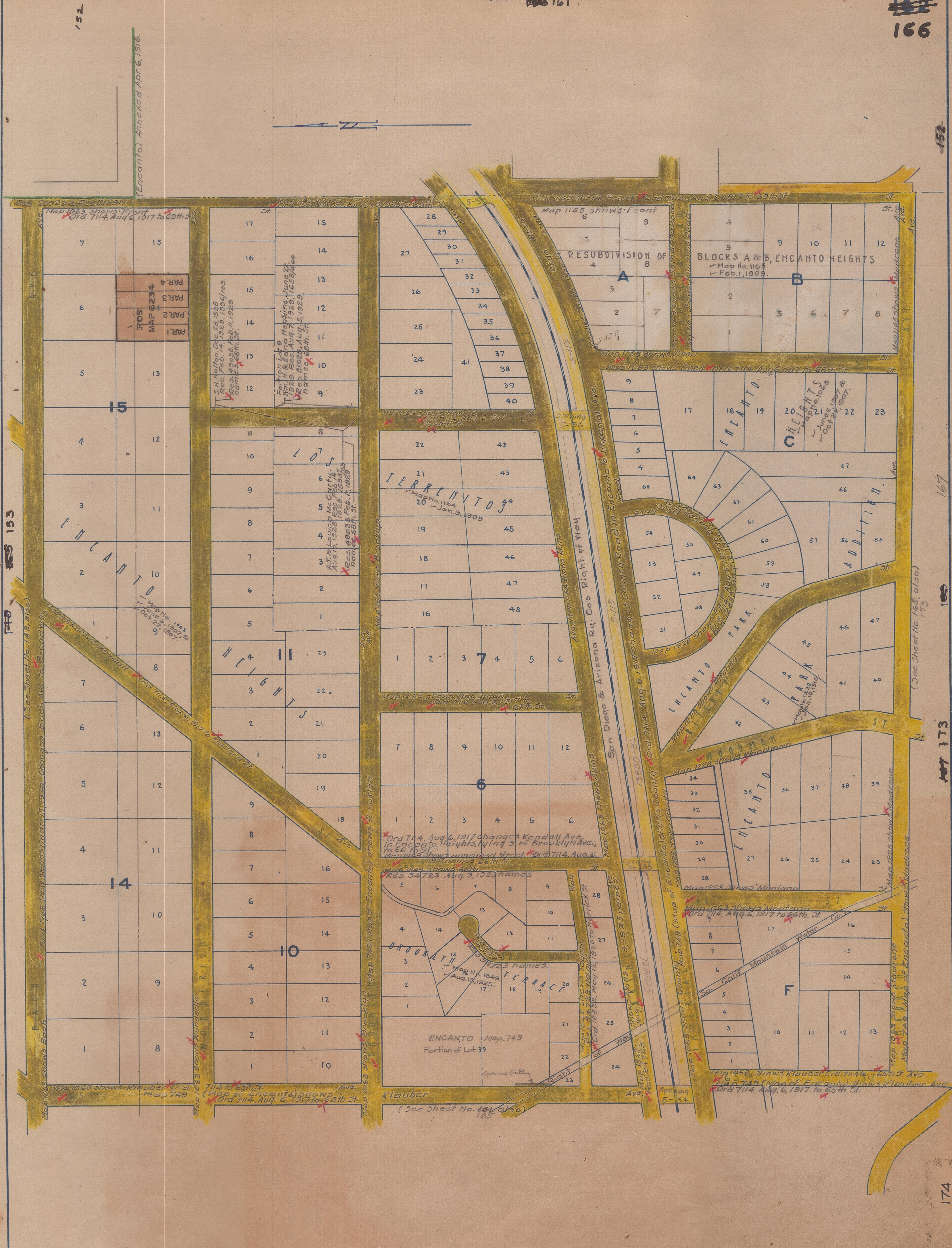

Check of street names completed Feb. 23, 1933. J. L. M.
J.A.T.

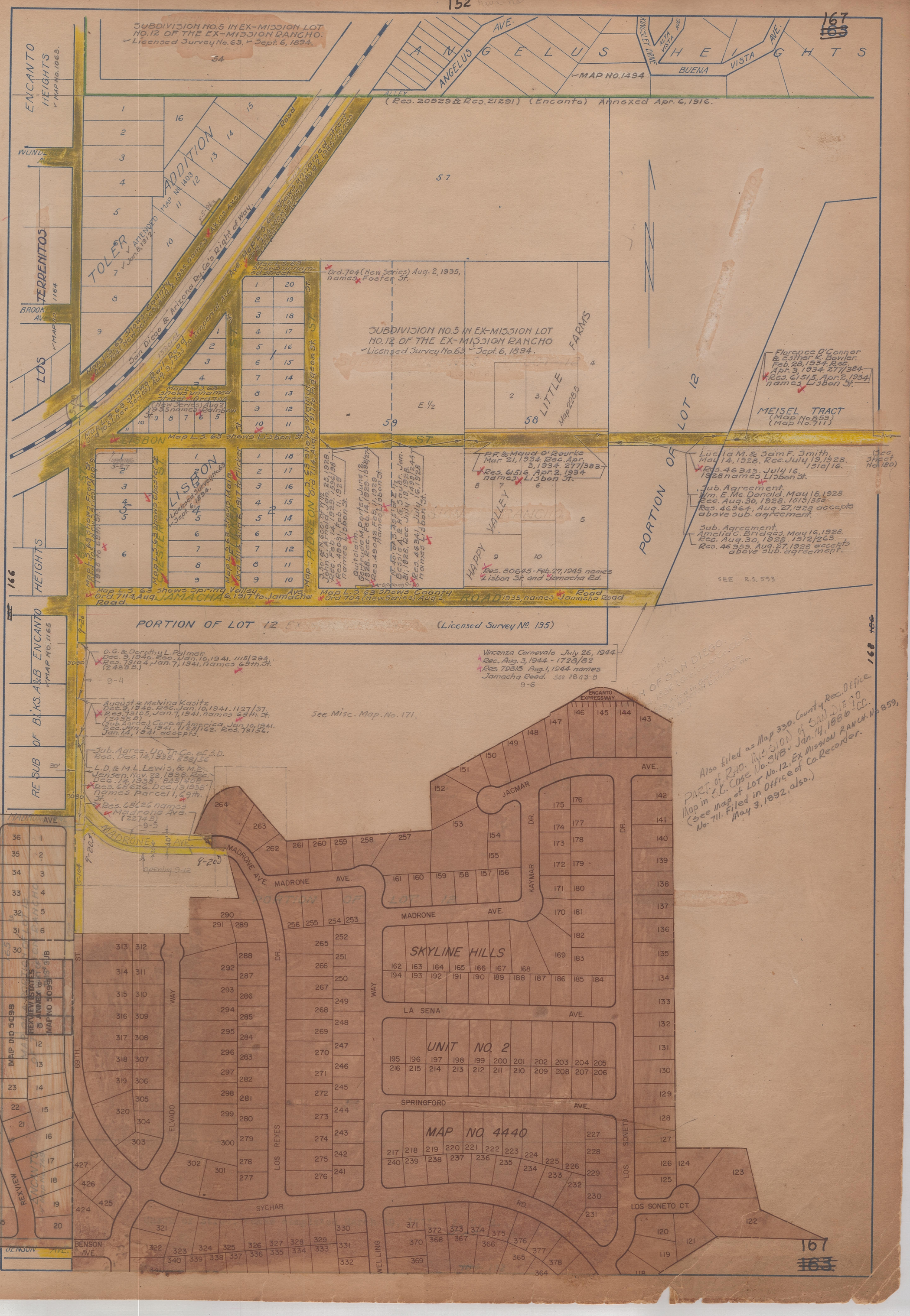
152
167
~~163~~
SUBDIVISION NO.5 IN EX-MISSION LOT NO.12 OF THE EX-MISSION RANCHO.
Licensed Survey No.63. Sept. 6, 1894.
ENCANTO HEIGHTS
MAP NO. 1063.
ANGELUS AVE.
ANGELUS
KINGSLEY DRIVE
ALTA VISTA AVE.
HEIGHTS
BUENA VISTA AVE.
MAP NO.1494
ALLEY
(Rec. 20929 & Rec. 21291) (Encanto) Annexed Apr. 6, 1916.
TOLER ADDITION
MAP No. 1403
AMENDED Jan. 5, 1912.
TERRENITOS
LOS
Don Diego & Arizona Ry. Co's Right of Way.
Imperial Ave.
Ord. 704 (New Series) Aug. 2, 1935, names Foster St.
SUBDIVISION NO.5 IN EX-MISSION LOT NO.12 OF THE EX-MISSION RANCHO
Licensed Survey No.63. Sept. 6, 1894.
LITTLE FARMS
Map 2285
E. 1/2
PORTION OF LOT 12
Florence O'Connor & Esther K. Bowler. Feb. 28, 1934. Rec. Apr. 3, 1934. 277/384. Rec. 61515. Apr. 2, 1934 names Lisbon St.
MEISEL TRACT
(Map No. 859)
(Map No. 711)
LISBON ST.
Map L.S. 63 shows Lisbon St.
PIDGEON ST.
Map L.S. 63 shows Pidgeon St.
Map L.S. 63 shows unnamed street Ord. 704 (New Series) Aug. 2, 1935 names Rainbow St.
Map L.S. 63 shows Spring Valley Ave. Ord. 714 Aug. 6, 1917 to Jamacha Road.
Map L.S. 63 shows County Road Ord. 704 (New Series) Aug. 2, 1935 names Jamacha Road
JAMACHA ROAD
HAPPY VALLEY
Res. 80645 - Feb. 27, 1945 names Lisbon St and Jamacha Rd.
Lucila M. & Sam F. Smith. Mar. 14, 1928. Rec. July 19, 1928. 1510/16. Res. 46343. July 16, 1928 names Lisbon St.
Sub. Agreement. Wm. E. Mc. Donald. May 18, 1928. Rec. Aug. 30, 1928. 1513/356. Res. 46364. Aug. 27, 1928 accepts above sub. agreement.
Sub. Agreement. Amelia C. Bridges. May 16, 1928. Rec. Aug. 30, 1928. 1512/263. Res. 46359. Aug. 27, 1928 accepts above sub. agreement.
SEE R.S. 593
PORTION OF LOT 12
(Licensed Survey No. 195)
O.G. & Dorothy L. Palmer. Dec. 9, 1946. Rec. Jan. 10, 1941. 1115/294. Res. 73104, Jan. 7, 1941, names 69th St. (2438 B.)
August & Melina Kasitz Dec. 9, 1946. Rec. Jan. 10, 1941. 1127/37. Res. 73105, Jan. 7, 1941, names 69th St. (2438 B)
(Sub. Agree.) Corp. of America Jan. 10, 1941. Rec. Jan. 16, 1941. 1125/162. Res. 73156, Jan. 14, 1941 accepts.
Sub. Agree. Un. Tr. Co. of S.D. Rec. Dec. 14, 1938. 838/56
L.D. & M.L. Lewis, & M.E. Jensen. Nov. 22, 1938. Rec. Dec. 14, 1938. 845/408. Res. 68626. Dec. 13, 1938 names Parcel 1, 69th St.
Res. 68626 names Madrone Ave. (22745)
Vincenza Carnevalo July 26, 1944 Rec. Aug. 3, 1944 - 1728/82 Res. 79818 Aug. 1, 1944 names Jamacha Road. See 2843-B
See Misc. Map. No. 171.
ENCANTO EXPRESSWAY
MADRONE AVE.
JACMAR DR.
KAYMAR DR.
SKYLINE HILLS
LA SENA AVE.
UNIT NO. 2
SPRINGFORD AVE.
MAP NO. 4440
LOS SONETO CT.
REXVIEW ESTATES UNIT NO. II
REXVIEW ESTATES & ANNEX
MAP NO 5099
MAP NO 5098
REXVIEW DR.
69TH ST.
ELVADO WAY
LOS REYES DR.
SYCHAR RD.
WELLING WAY
BENSON AVE.
Also filed as Map 330, County Rec. Office. PART of RHO. MISSION of SAN DIEGO. Map in S.C. Case No. 3118 v. Jan. 14, 1886 - CC. (See map of LOT No. 12, Ex Mission RANCH. No. 859, No. 711. Filed in Office of Co. Recorder. May 3, 1892, also.)
167
~~163~~

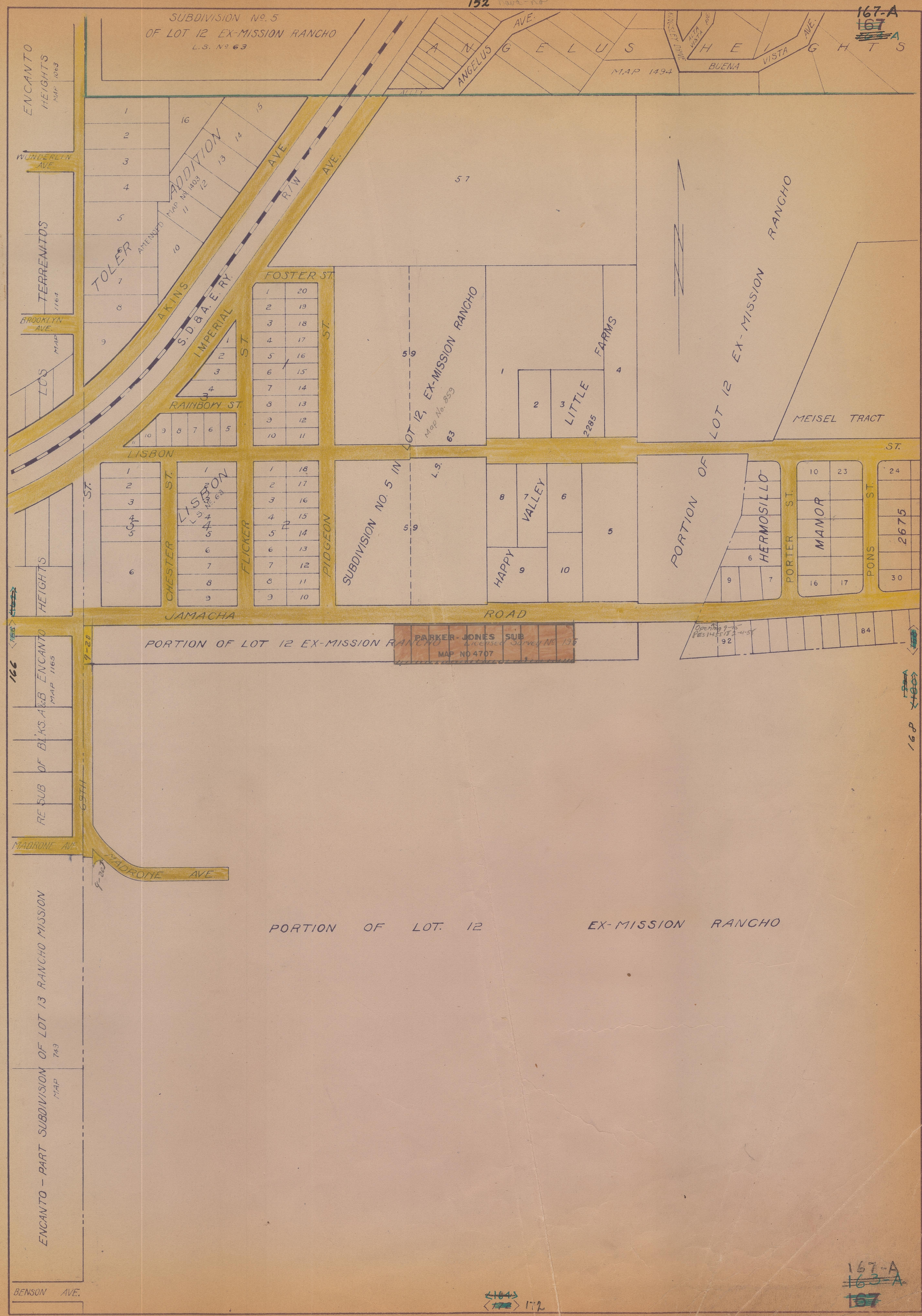
SUBDIVISION No. 5
OF LOT 12 EX-MISSION RANCHO
L.S. No. 63
ENCANTO HEIGHTS
MAP 1063
WUNDERLIN AVE.
TERRENITOS
1164
BROOKLYN AVE.
LOS
HEIGHTS
ENCANTO
MAP 1165
RE SUB OF BLKS. A&B
MAP 1165
MADRONE AVE.
ENCANTO - PART SUBDIVISION OF LOT 13 RANCHO MISSION
MAP 743
BENSON AVE.
TOLER ADDITION
MAP No. 1403
AMENDED
AKINS AVE.
S.D.&A.E. RY.
R/W
ANGELUS AVE.
ALLEY
ANGELUS HEIGHTS
MAP 1494
VACSLEY DRIVE
ALTA VISTA AVE.
BUENA VISTA AVE.
FOSTER ST.
IMPERIAL ST.
RAINBOW ST.
LISBON ST.
CHESTER ST.
FLICKER ST.
PIGEON ST.
JAMACHA ROAD
PORTION OF LOT 12 EX-MISSION RANCHO
PARKER-JONES SUB
MAP NO 4707
Licensed Survey No. 136
LOT 12, EX-MISSION RANCHO
Map No. 859
SUBDIVISION NO. 5 IN LOT 12, EX-MISSION RANCHO
L.S.
LITTLE FARMS
2285
HAPPY VALLEY
PORTION OF HERMOSILLO
PORTER ST.
MANOR
PONS ST.
2675
MEISEL TRACT
Opening 9-15
Res 1455 18 2-4-58
9-20
69TH
9-20
PORTION OF LOT. 12 EX-MISSION RANCHO
166
168
172
167-A
~~163-A~~
~~167~~

Check of street names completed March 10, 1933. J. L. M.
J.A.T

ANGELUS HEIGHTS
WOLFKOW AVE
VISTA AVE
ROSCOE AVE
MAP 1494
168-A
MARMIL PARK
MAP NO. 3701
MARMIL PLACE
MARJORIE
PEGGY
DRIVE
MINERVA
JOANNA ST.
LISBON ST.
HERMOSILLO
MANOR
2675
PONS ST.
CADMAN ST.
TIBBETT ST.
JAMACHA ROAD
BRITAIN ST.
BOREGO ST.
BANNER ST.
BEACON DR.
ANZA
Map 2952
SAN VICENTE
SAN FELIPE ST.
DE HESA
CHULA VISTA AVE.
BALA ST.
NARRAGANSETT HEIGHTS
MAP 1041
BL'K G
See R.O.S. 618
PORTION OF LOT 12 EX-MISSION RANCHO
168-A
169
167
171

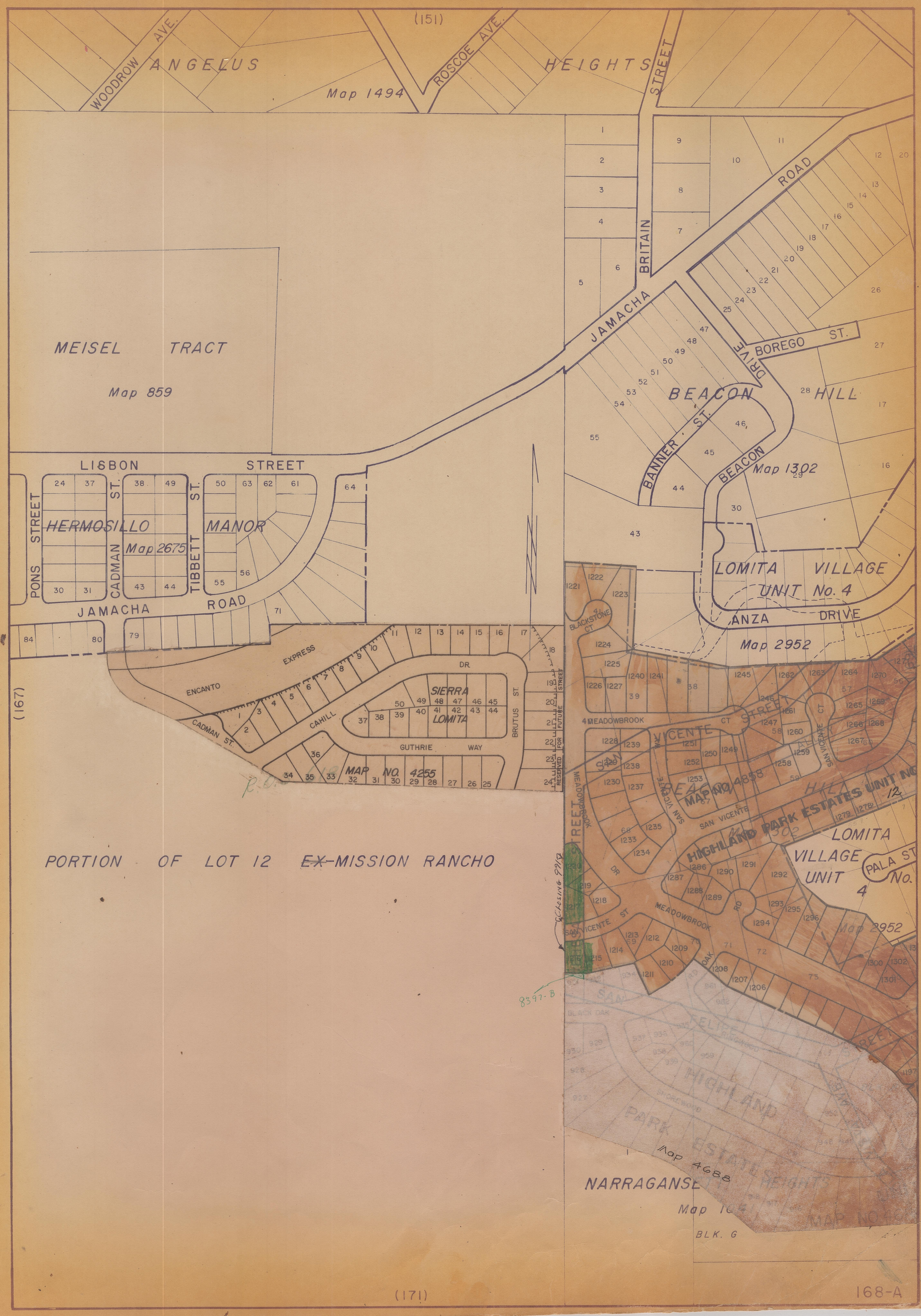
(151)
WOODROW AVE.
ANGELUS
Map 1494
ROSCOE AVE.
HEIGHTS
BRITAIN STREET
ROAD
JAMACHA
BOREGO ST.
DRIVE
BEACON
HILL
BANNER ST.
BEACON
Map 1302
MEISEL TRACT
Map 859
LISBON STREET
PONS STREET
HERMOSILLO
CADMAN ST.
Map 2675
TIBBETT ST.
MANOR
JAMACHA ROAD
LOMITA VILLAGE
UNIT No. 4
ANZA DRIVE
Map 2952
BLACKSTONE CT.
EXPRESS
ENCANTO
CADMAN ST.
CAHILL
SIERRA
LOMITA
DR.
BRUTUS ST.
GUTHRIE WAY
MAP NO. 4255
RESERVED FOR FUTURE STREET
MEADOWBROOK
SAN VICENTE
CT
SAN VICENTE STREET
MAP NO. 4858
HIGHLAND PARK ESTATES UNIT NO. 12
LOMITA VILLAGE UNIT No. 4
PALA ST.
Map 2952
MEADOWBROOK DR
SAN VICENTE ST
MEADOWBROOK RD
OAK
CLOSING 7912
8397-B
HIGHLAND PARK ESTATES HEIGHTS
Map 4688
NARRAGANSE
Map 16
BLK. G
PORTION OF LOT 12 ~~EX~~-MISSION RANCHO
(167)
(171)
168-A