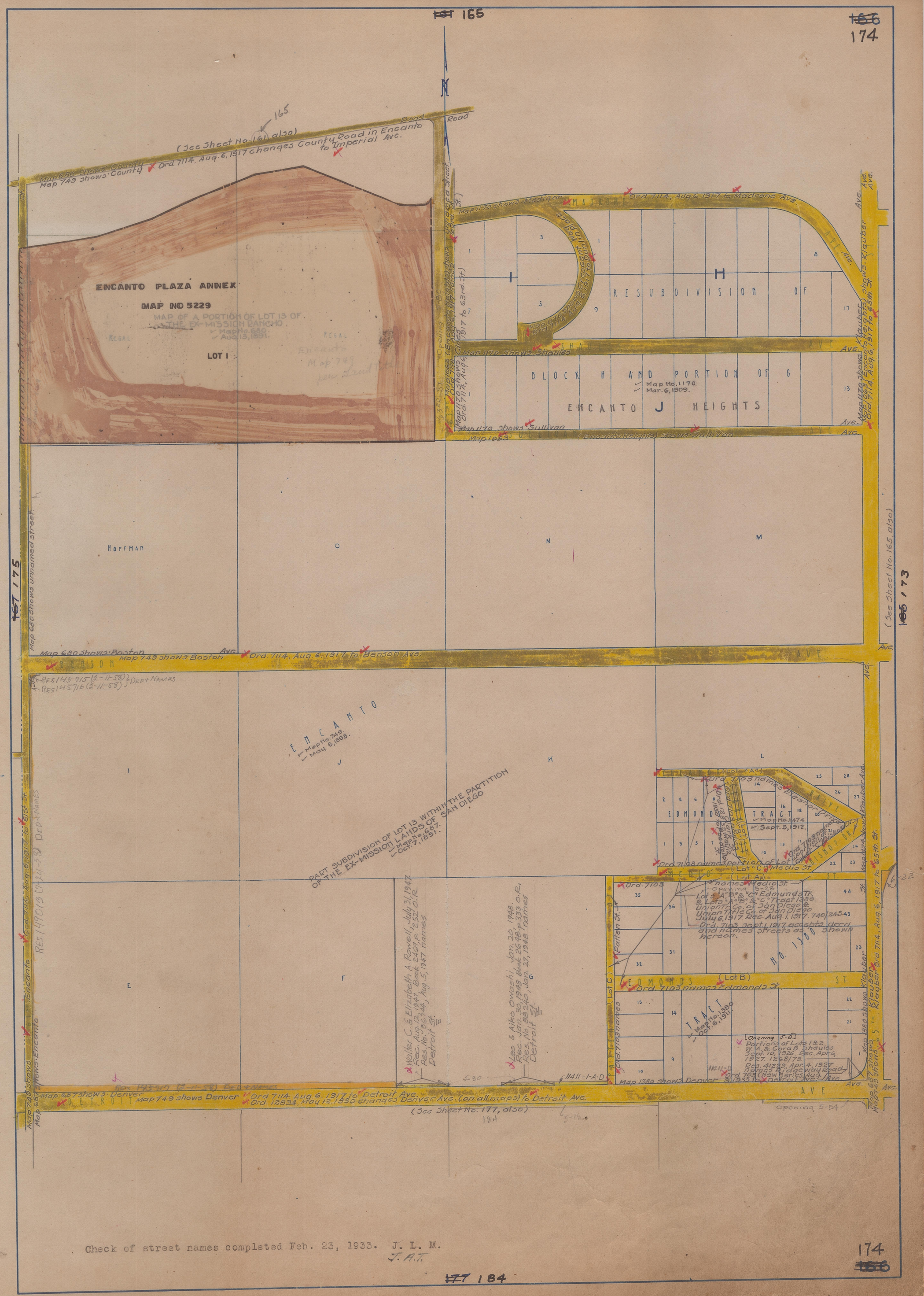

Check of street names completed Feb. 23, 1933. J. L. M.
J. A. T.

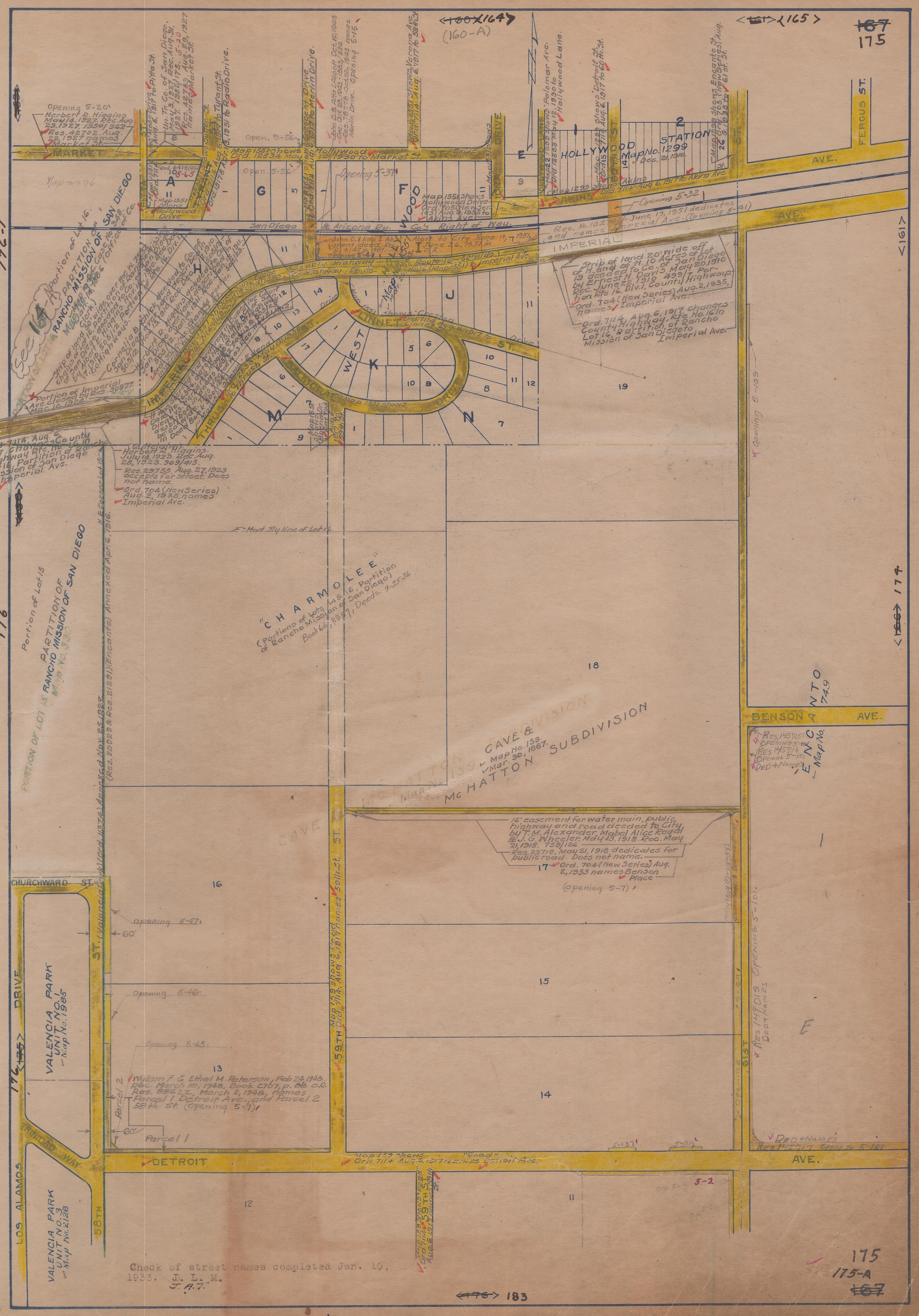
MARKET ST.
HOLLYWOOD DRIVE
HOLLYWOOD STATION
AKINS AVE.
FERGUS ST.
IMPERIAL AVE.
LINNET ST.
WESTBORO DRIVE
THRUSH ST.
PARTITION OF RANCHO MISSION OF SAN DIEGO
"CHARMOLEE"
CAVE & McHATTON SUBDIVISION
BENSON AVE.
ENCANTO
CHURCHWARD ST.
VALENCIA PARK UNIT NO. 1
VALENCIA PARK UNIT NO. 3
TRINIDAD WAY
LOS ALAMOS
58TH
59TH
DETROIT AVE.
Check of street names completed Jan. 10, 1933. J. L. M.
175
175-A
183

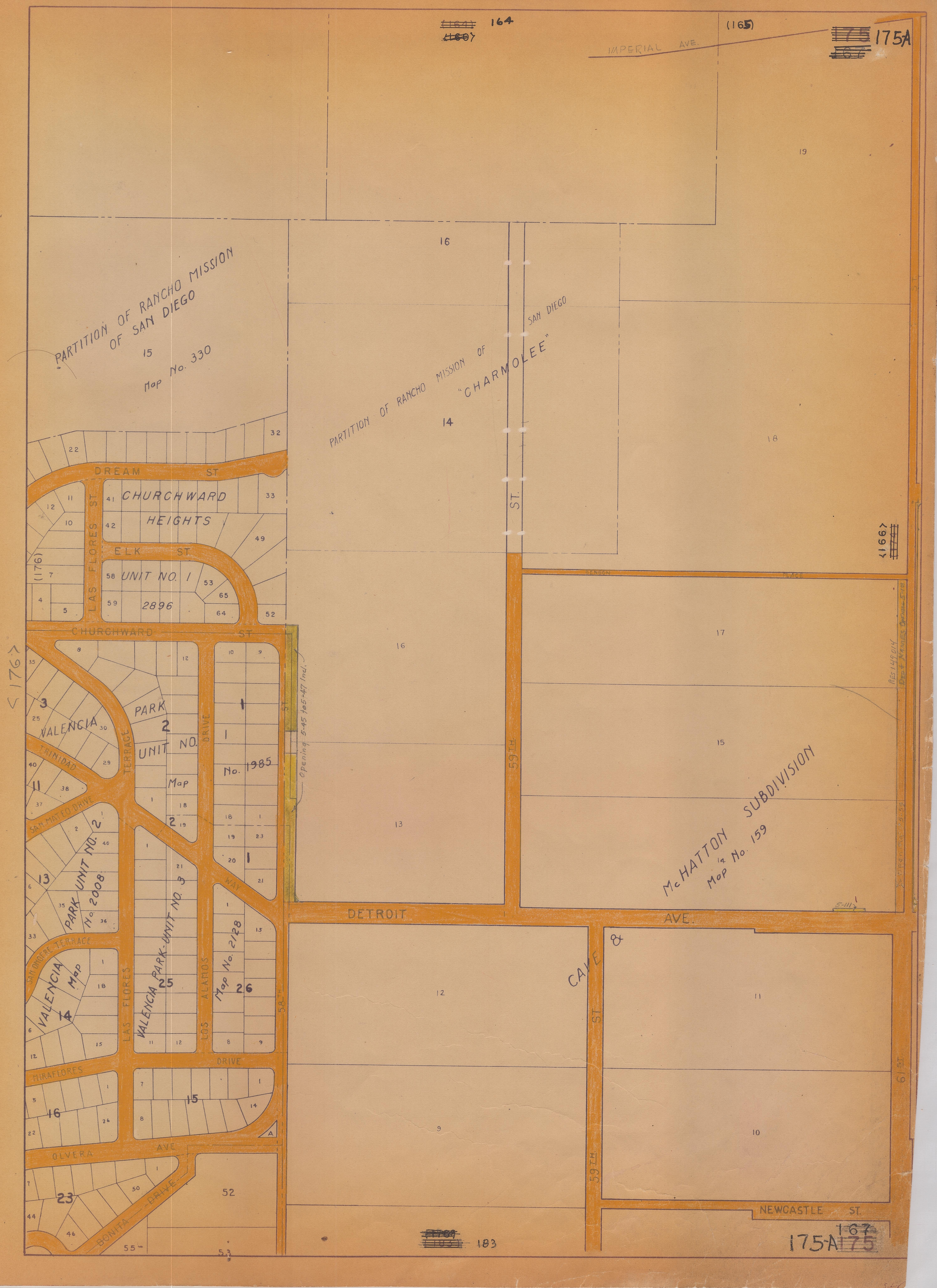
~~164~~ 164
~~160~~
(165)
IMPERIAL AVE.
~~175~~ 175A
~~167~~
19
16
PARTITION OF RANCHO MISSION OF SAN DIEGO
15
Map No. 330
PARTITION OF RANCHO MISSION OF SAN DIEGO "CHARMOLEE"
14
18
DREAM ST.
CHURCHWARD HEIGHTS
ELK ST.
UNIT NO. 1
2896
LAS FLORES ST.
CHURCHWARD ST.
(176)
<176>
VALENCIA PARK UNIT NO. 2
Map No. 1985
TRINIDAD TERRACE
SAN MATEO DRIVE
VALENCIA PARK UNIT NO. 2
Map No. 2008
SAN ONOFRE TERRACE
VALENCIA PARK UNIT NO. 3
Map No. 2128
LOS ALAMOS DRIVE
MIRAFLORES
OLVERA AVE
BONITA DRIVE
Opening 5-45 to 5-47 Incl.
58TH ST.
59TH ST.
<166>
BENSON PLACE
17
Res 144014
Dep & Names Opening 5-100
15
McHATTON SUBDIVISION
Map No. 159
Opening 5-52
13
DETROIT AVE.
CALE ST.
12
11
61ST
10
9
NEWCASTLE ST.
~~183~~ 183
167
175-A ~~175~~

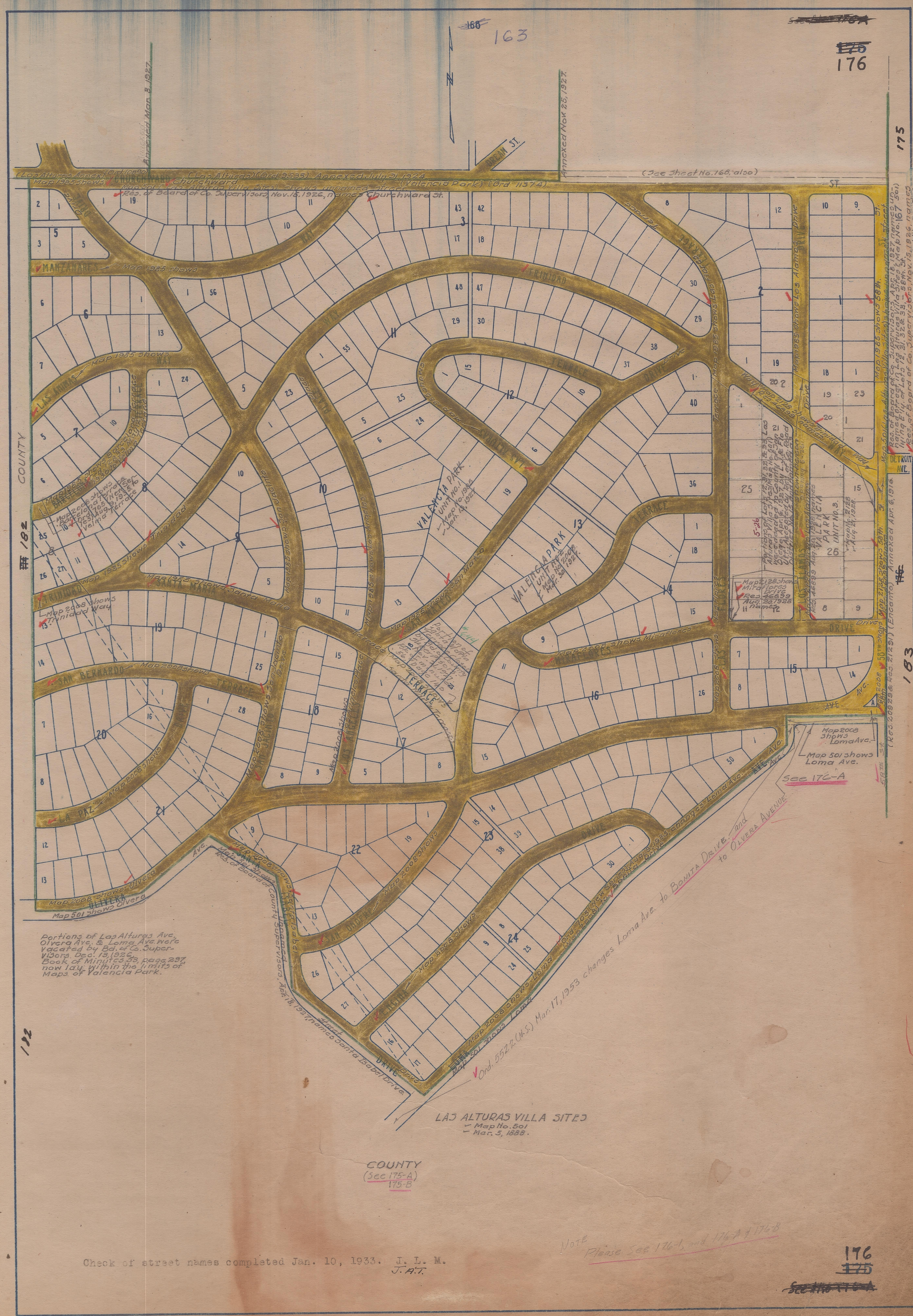

Check of street names completed Jan. 10, 1933. J. L. M.
J. A. T.

Note Please See 176-1, and 176-A & 176-B

176
~~175~~
~~See 176 176-A~~

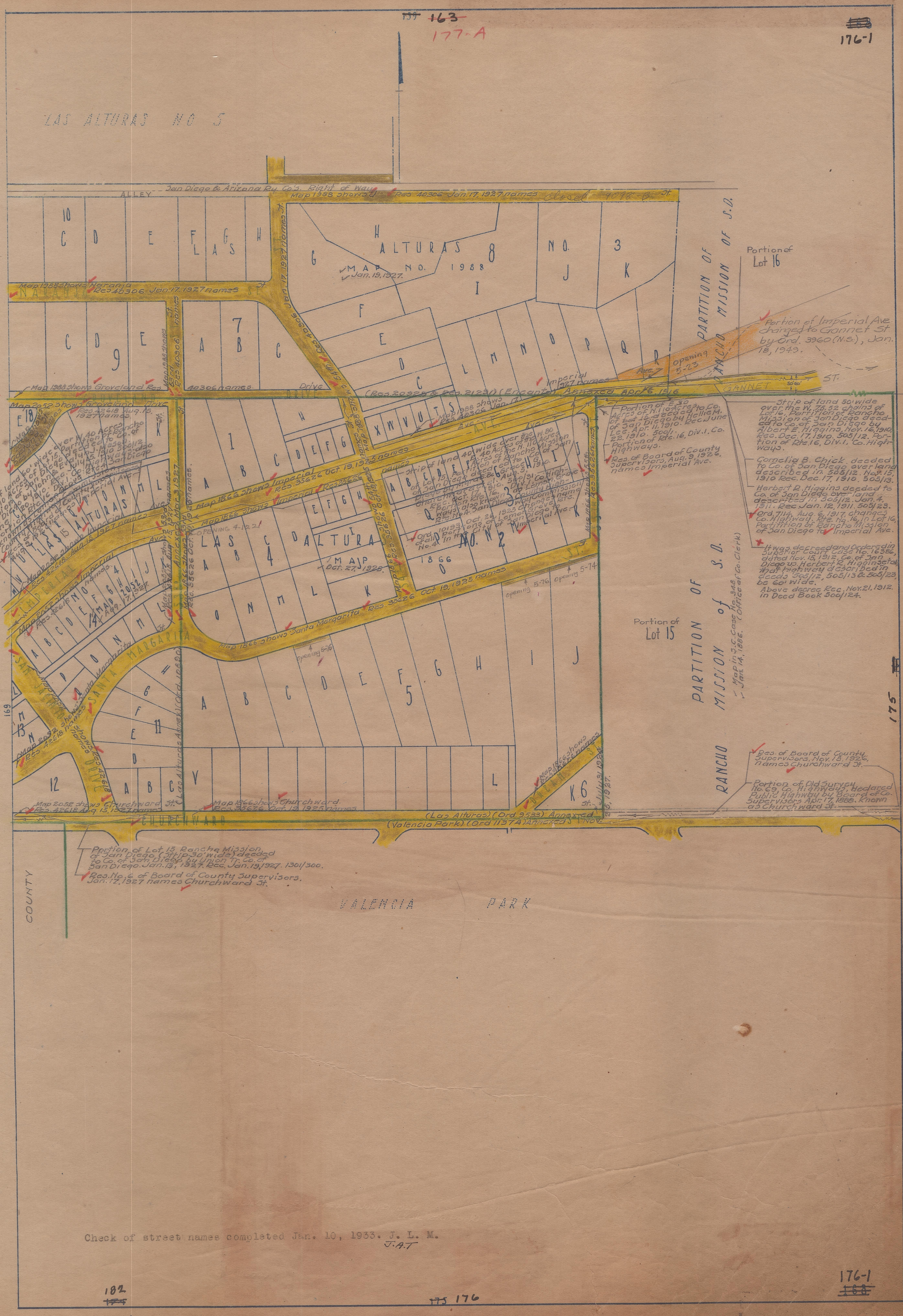

Check of street names completed Jan. 10, 1933. J. L. M.
J.A.T

182 ~~174~~ ~~175~~ 176 176-1 ~~168~~

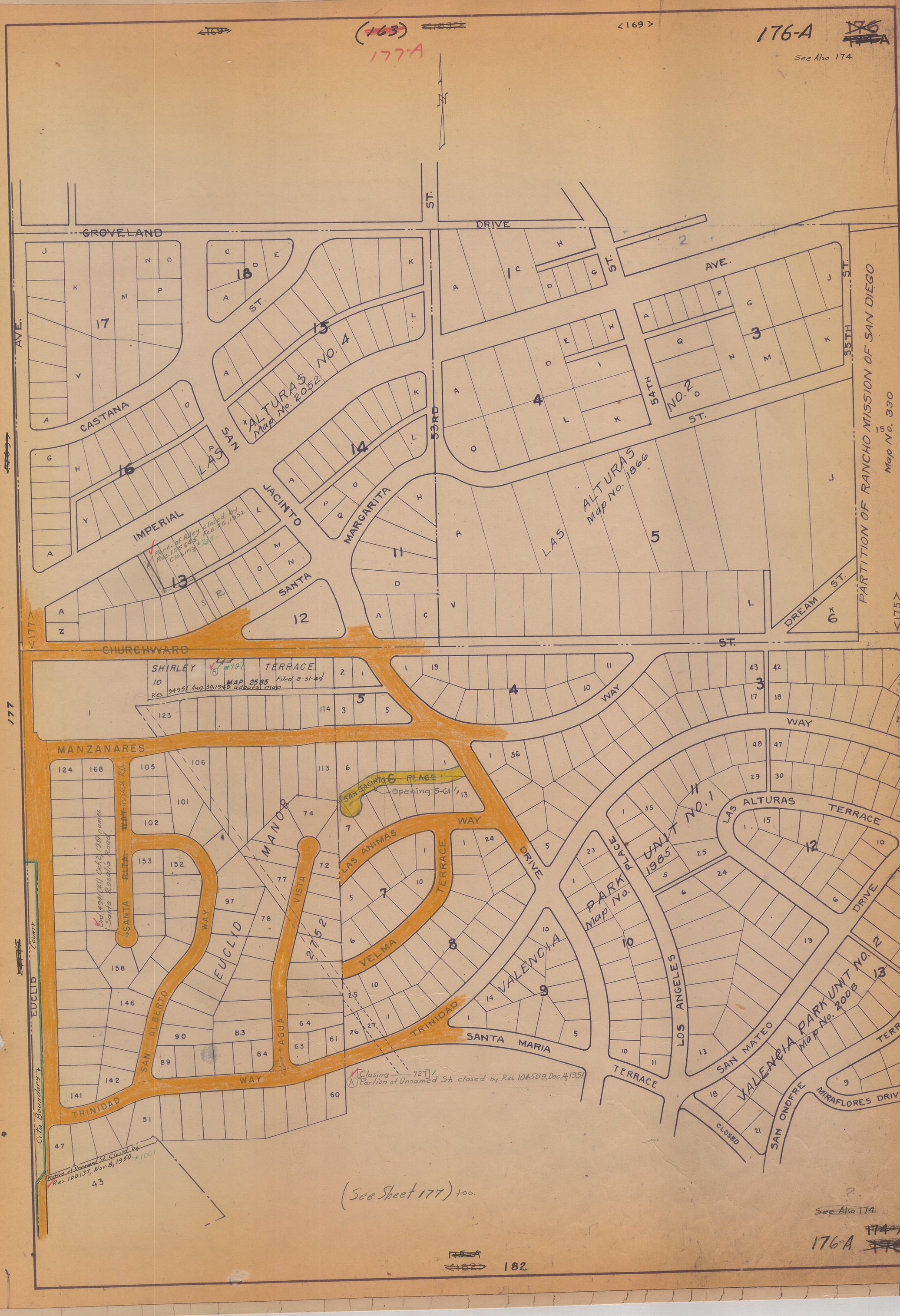
176-A
See Also 174
GROVELAND
DRIVE
ST.
AVE.
CASTANA
IMPERIAL
SANTA
SAN JACINTO
MARGARITA
LAS ALTURAS Map No. 2052
LAS ALTURAS Map No. 1866
PARTITION OF RANCHO MISSION OF SAN DIEGO Map No. 330
DREAM ST.
CHURCHWARD
SHIRLEY TERRACE MAP 2585
MANZANARES
SANTA ROSALIA RD.
SAN JACINTO PLACE
LAS ANIMAS
VELMA
TRINIDAD
SAN ALBERTO
EUCLID
MANOR
VISTA
AGUA
PARK PLACE Map No. 1985 UNIT NO. 1
LAS ALTURAS TERRACE
VALENCIA
SANTA MARIA
LOS ANGELES
SAN MATEO
VALENCIA PARK UNIT NO. 2 Map No. 2008
SAN ONOFRE
MIRAFLORES DRIVE
CLOSED
City Boundary
(See Sheet 177) too.
See Also 174
176-A

176-B

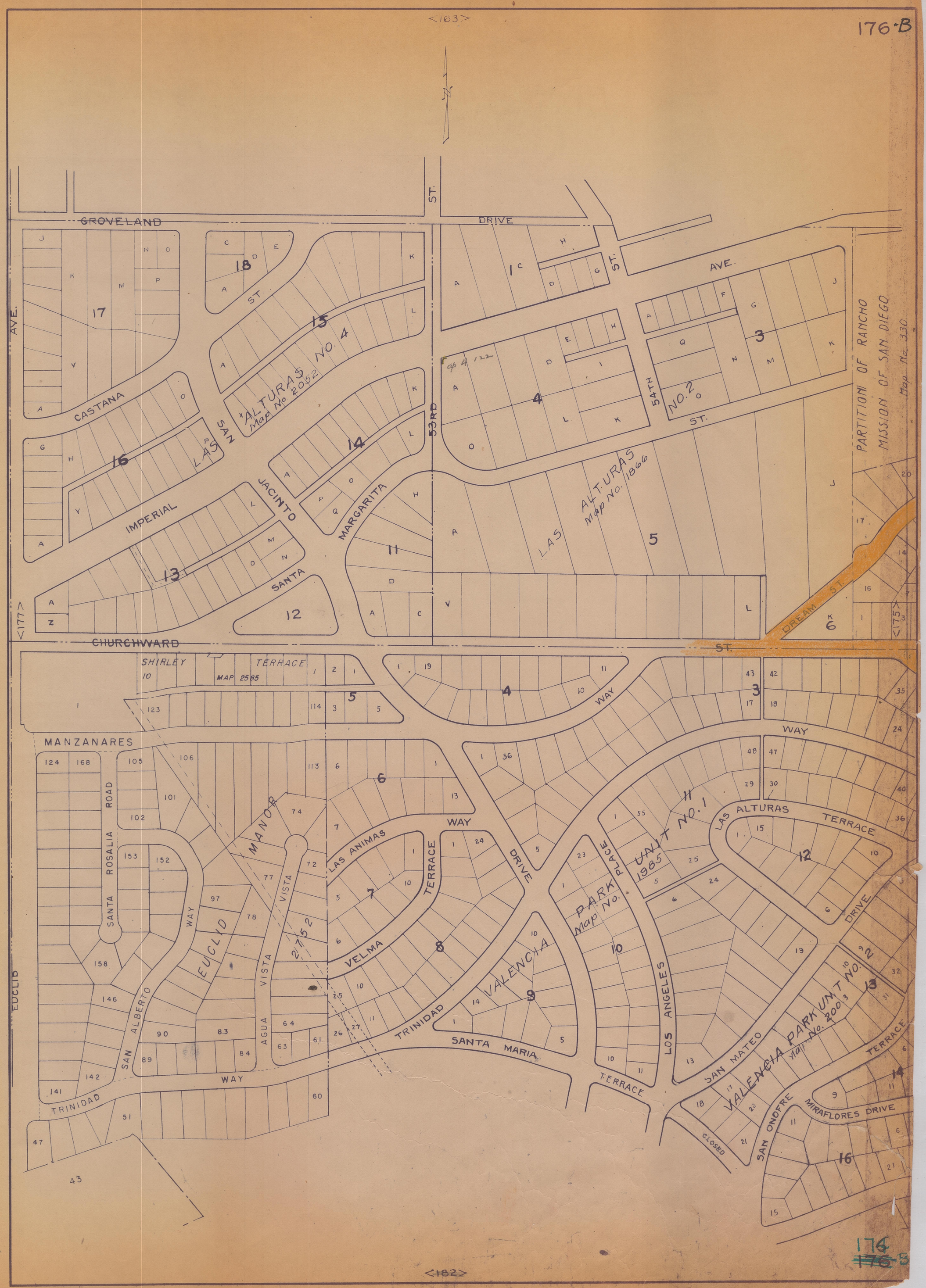

<182>

176
~~176~~-B

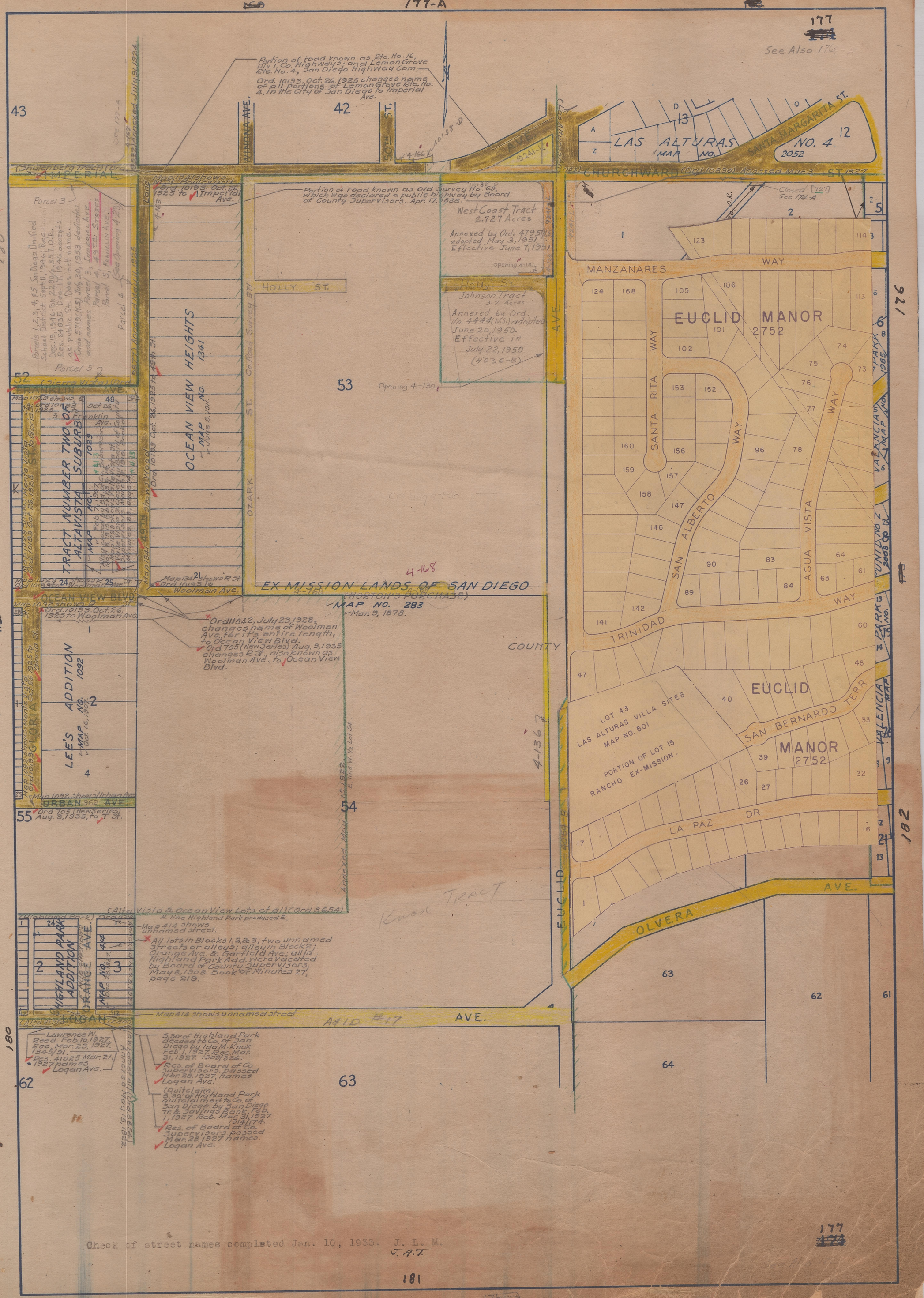

Check of street names completed Jan. 10, 1933. J. L. M.
J.A.T.

177-A
162
Portions Lot 433 & Lots 427 to 434 inc. H.E. & Myrtle S. Anthony. Apr. 1927. Rec. Aug. 23, 1927. 1350/367
Res. 42698. Aug. 22. 1927 names Market St. 4-59
Map 1804 shows Uvas St.
Ord. 705 (New Series), Aug. 9, 1935 changes portion of Uvas St. to Market St.
J. D. & A. Ry. R.O.W.
opening 4-103
ALMENDRA — Map 1804 shows — ST.
GARDENS 1804
NARANJA — Map 1804 shows — ST.
Portions of Almendra St., Naranja St., Fresa St., Plantano St. and 49th St. Closed by Res. 93364, Apr. 12, 1949. See Closing 658.
MAP NO. Aug. 27, 1924
FRESA — Map 1804 shows — ST.
SUNSHINE
CASTANA — Map 1804 shows — ST.
NOGAL — Map 1804 shows — ST.
MAYA ST.
Map 1804 shows Frambuesa Ord. 12833 May 12, 1930 to 49th St.
Ordinance 6955 (N.S.) 4-129
S. E. 1/4 Lot 43
(Ord. 9532) Annexed July 31, 1924 4-167
IMPERIAL (Shulenberg Tract)
(Sierra Vista) (Ord. 8877) Annexed May
OCEAN VIEW HTS. MAP NO 1341
49th ST.
52
53
161
41
42
(Res. 20989 & Res. 21291) (Encanto) Annexed Apr. 6, 1916.
(Alta Vista & Ocean View Lots, et al. (Ord. 8654) Annexed May 15, 1922.
EX-MISSION LANDS of S.D. (HORTON'S PURCHASE) MAP NO. 283 Mar. 9, 1876
DORVAL SUB MAP NO 4959
OZARK AVE
WINONA
Res. 39710 names Winona Ave. Ord. 12834, May 12, 1930 to Ozark St.
Res. 39710 names Imperial Ave.
50th St.
Res. 39687, Nov. 15, 1926 names portion of road (60' strip) known as Old Survey No. 69 Churchward St.
R.S. 971 E.O.B. 1270/218
Old Survey No. 69 was declared a public highway by Bd. of Co. Supervisors, Apr. 17, 1888.
San Diego & Arizona Ry. Co.'s Right of Way
ALLEY
Portion Lot 16, Rancho Mission of San Diego. Clarence C. & Dorothy Wallenhaupt, & H.R. Higgins. July 21, 1926. Rec. July 28, 1926. 1164/134.
Res. 38610. July 26, 1926 names Euclid Ave. 7-17
Portion S.E. 1/4 Lot 41 Guide A. Sommer & Arived A. Sommer. July 6, 1926. Rec. July 13, 1926. 1221/285.
Res. 38433. July 12, 1926 names Euclid Ave. 7-17
Opening 4-105
LAS ALTURAS NO. 3
MAP NO 1988 Jan. 19, 1927.
Map 1988 shows Groveland Drive
Res. 40306 Jan. 17, 1927 names
Map 2052 shows Groveland Drive
Res. 42618. Aug. 15, 1927 names
Portion N.E. 1/4 Lot 42. Clyde L. Reed. May 26, 1926. Rec. June 8, 1926. 1203/498.
Res. 38044. June 7, 1926 names Euclid Ave. 7-17
(Las Alturas Annex) (Ord. 10890) Annexed Mar. 3, 1927
San Jacinto Drive
LAS ALTURAS MAP NO. 2052 Aug. 17, 1927.
Portion S.E. 1/4 Lot 42. Albert & Josephine Salvi. July 1, 1926. Rec. July 13, 1926. 1226/281
Res. 38431. July 12, 1926 names Euclid Ave. 7-17
(Quitclaim) Portion S.E. 1/4 Lot 42. Security Commercial & Savings Bank July 10, 1926. Rec. July 14, 1926. 1233/219.
Res. 38432 July 12, 1926 names Euclid Ave. 7-17
Strip of land 60' wide over E. 1/2 of S.E. 1/4 of Lot 42 deeded to Co. of San Diego by Geo. W. & Anna L. Marston May 25, 1910. Rec. June 22, 1910. 500/2. Portion Rte. 16, Div. 1, Co. Highways.
Portion of road known as Rte. 16, Div. 1, Co. Highways and Lemon Grove Rte. No. 4 San Diego Highway Com.
Ord. 10193 Oct. 26, 1925 changes name of all portion of Lemon Grove Rte. No. 4 in City to Imperial Ave.
Map 2052 shows Imperial Ave.
Res. 42618 Aug. 15, 1927 names
Portion of Lot 15, Rancho Mission of San Diego (Strip 30' wide) deeded to Co. of San Diego by Union Tr. Co. of San Diego Jan. 13, 1927. Rec. Jan. 19, 1927 1301/300.
Res. No. 6 of Board of Co. Supervisors Jan. 17, 1927 names Churchward St.
Map 2052 shows Churchward
Res. 42618 Aug. 15, 1927 names
Map 2052 shows Santa Margarita St.
Portion S.E. 1/4 Lot 42. E.C. & May M. Grube. Mar. 15, 1927. Rec. Apr. 6, 1927. 1315/394.
Res. 41211. Apr. 4, 1927 names Euclid Ave.
Portion S.E. 1/4 Lot 42. Rogan & Co. Mar. 31, 1927. Rec. Apr. 6, 1927. (Quitclaim) 1268/70
Res. 41223. Apr. 4, 1927 names Euclid Ave.
Portion Lot 15, Rancho Mission of San Diego. Union Trust Co. of San Diego. Mar. 23, 1927. Rec. Apr. 6, 1927. 1308/385
Res. 41235 Apr. 4, 1927 names Euclid Ave. 7-17
EUCLID
(A) Portion of Alley Closed by Res. 105645, Feb. 26, 1952 #735
COUNTY
168
176-1
Check of street names completed Jan. 10, 1933. J. L. M.
J. A. T.
177
177-A