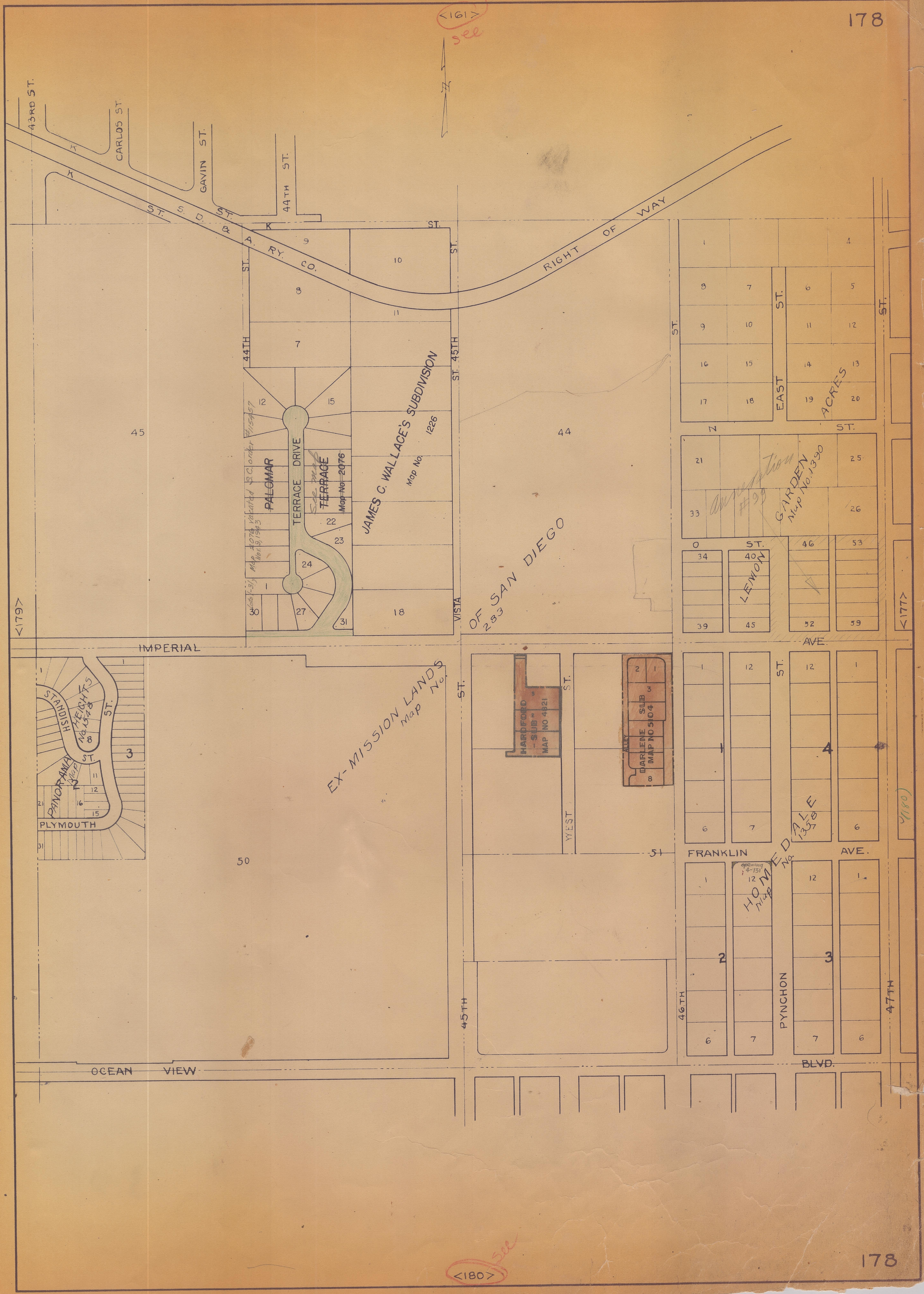
<161> see
43RD ST.
CARLOS ST
GAVIN ST.
44TH ST.
K ST.
ST. S. D. & A. RY. CO.
RIGHT OF WAY
44TH ST.
ST. 45TH
PALOMAR TERRACE
TERRACE DRIVE
Map No. 2076
See map
Map 2076 vacated S.C. order #115457 Nov. 9, 1943
Lots 1-31
JAMES C. WALLACE'S SUBDIVISION
Map No. 1226
45
44
VISTA
OF SAN DIEGO 283
EAST ACRES
EAST ST.
N ST.
O ST.
GARDEN Map No. 1390
Annexation #99
LEMON
<179>
<177>
IMPERIAL
AVE.
STANDISH HEIGHTS No. 1548
PANORAMA Map 2
PLYMOUTH
ST.
EX-MISSION LANDS Map No.
50
45TH ST.
WEST ST.
HARDFORD SUB MAP NO 4821
DARLENE SUB MAP NO 5104
ALLEY
51
FRANKLIN AVE.
opening 4-131
HOMEDALE Map No. 1358
46TH
PYNCHON
47TH
OCEAN VIEW BLVD.
(180)
<180> see

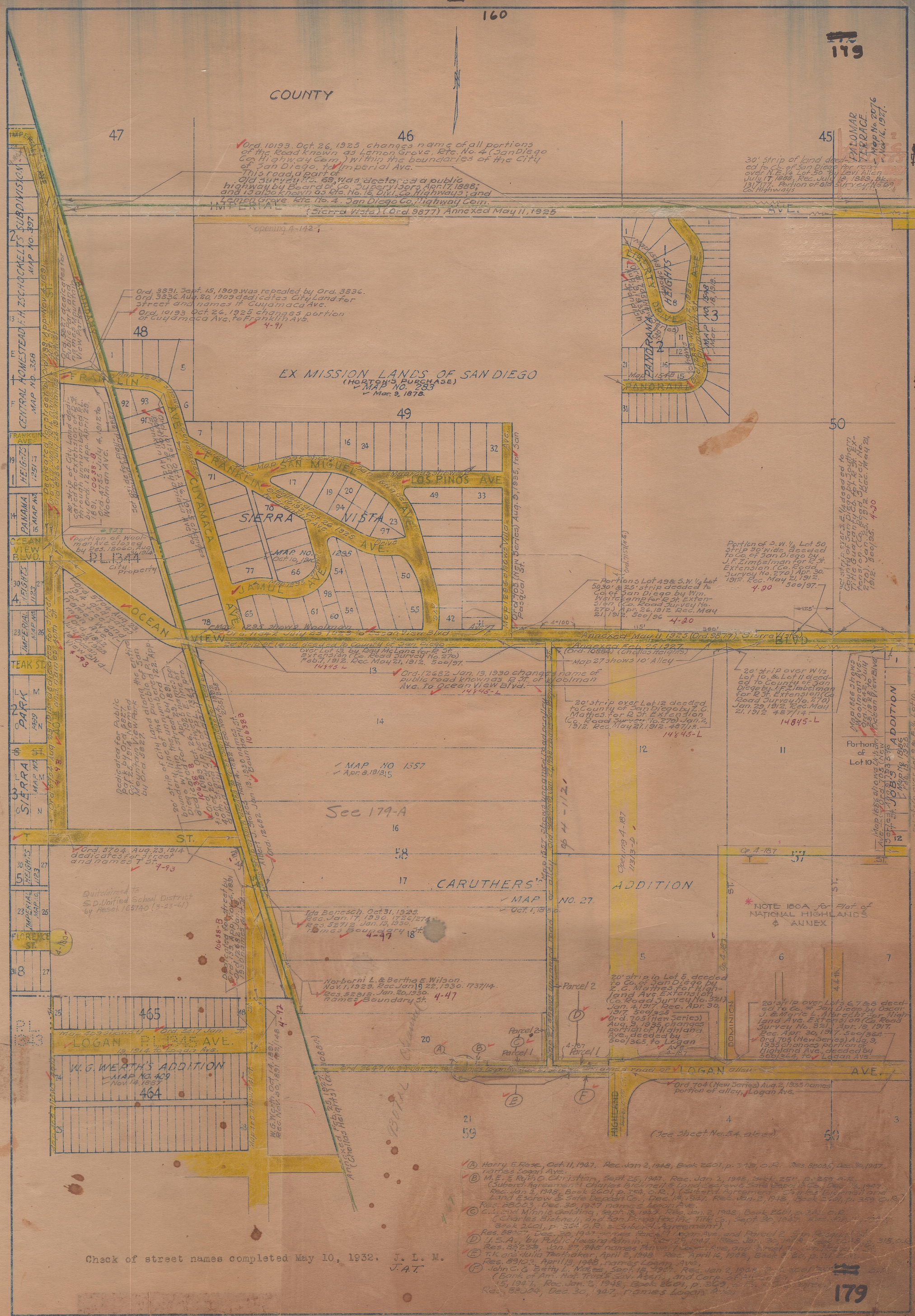
COUNTY
IMPERIAL AVE.
EX MISSION LANDS OF SAN DIEGO
(HORTON'S PURCHASE)
MAP NO. 283
Mar. 9, 1878.
FRANKLIN AVE.
SAN MIGUEL AVE.
LOS PINOS AVE.
SIERRA VISTA AVE.
CUYAMACA
JAMUL AVE.
OCEAN VIEW BLVD.
PANORAMA
LIBERTY HEIGHTS
PALOMAR TERRACE
See 179-A
CARUTHERS' ADDITION
MAP NO. 27
W. G. WERTH'S ADDITION
MAP NO. 409
LOGAN AVE.
NOTE 180A for Plat of NATIONAL HIGHLANDS & ANNEX
Check of street names completed May 10, 1932. J. L. M.
J.A.T.

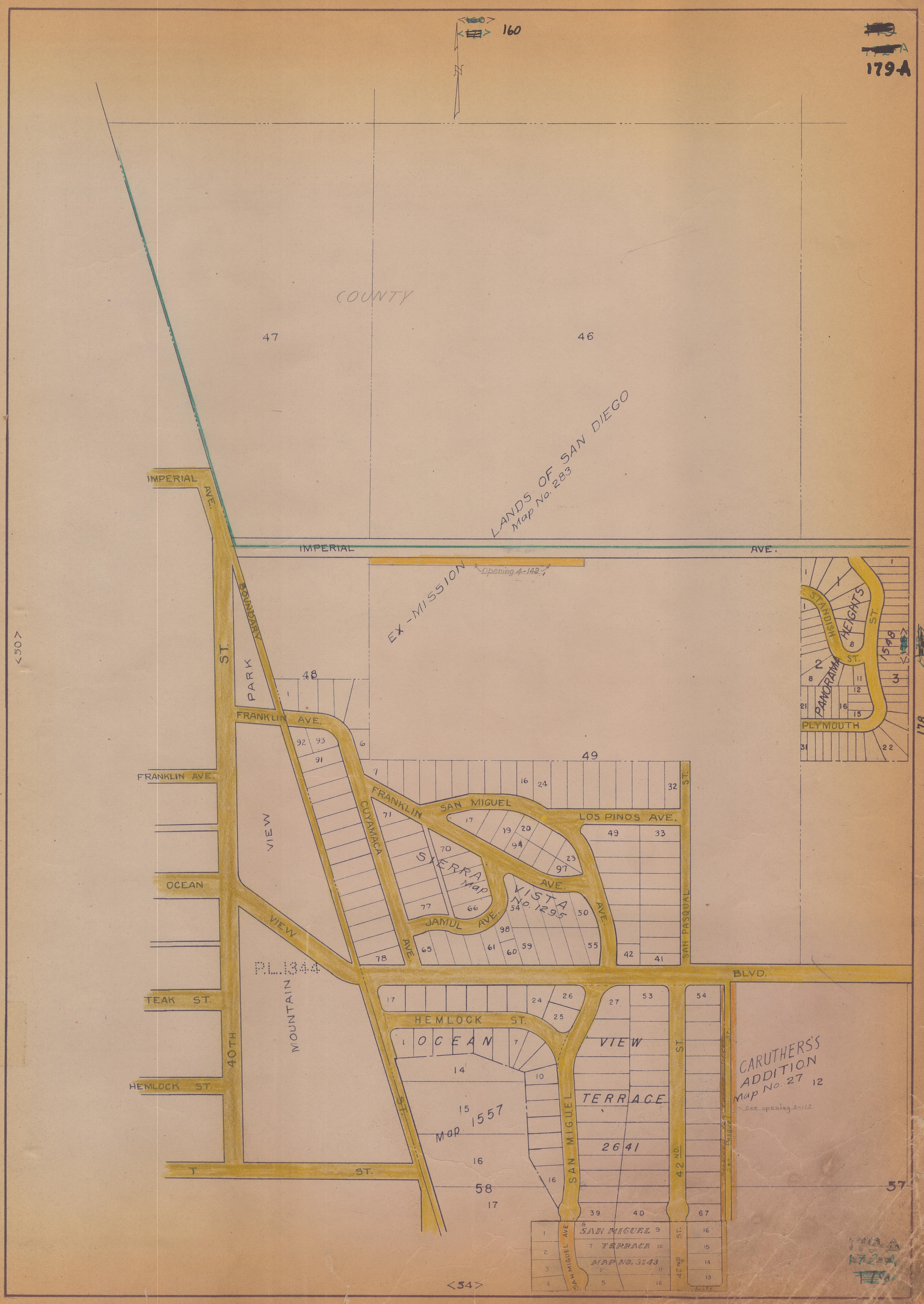
160
179-A
COUNTY
47
46
LANDS OF SAN DIEGO
Map No. 283
IMPERIAL AVE.
IMPERIAL AVE.
EX-MISSION
Opening 4-142
BOUNDARY ST.
PARK
48
FRANKLIN AVE.
49
FRANKLIN AVE.
VIEW
CUYAMACA AVE.
SAN MIGUEL
LOS PINOS AVE.
SIERRA VISTA
Map No. 1295
JAMUL AVE.
OCEAN
VIEW
PL. 1344
MOUNTAIN
TEAK ST.
40TH ST.
HEMLOCK ST.
HEMLOCK ST.
OCEAN
VIEW TERRACE
2641
SAN MIGUEL
42ND ST.
T ST.
58
57
CARUTHERS'S ADDITION
Map No. 27
See opening 4-112
SAN MIGUEL TERRACE
MAP NO. 3143
SAN MIGUEL AVE.
42ND ST.
ALLEY
STANDISH ST.
HEIGHTS
PANORAMA ST.
PLYMOUTH
1548
SAN PASQUAL
BLVD.
178
<50>
<54>

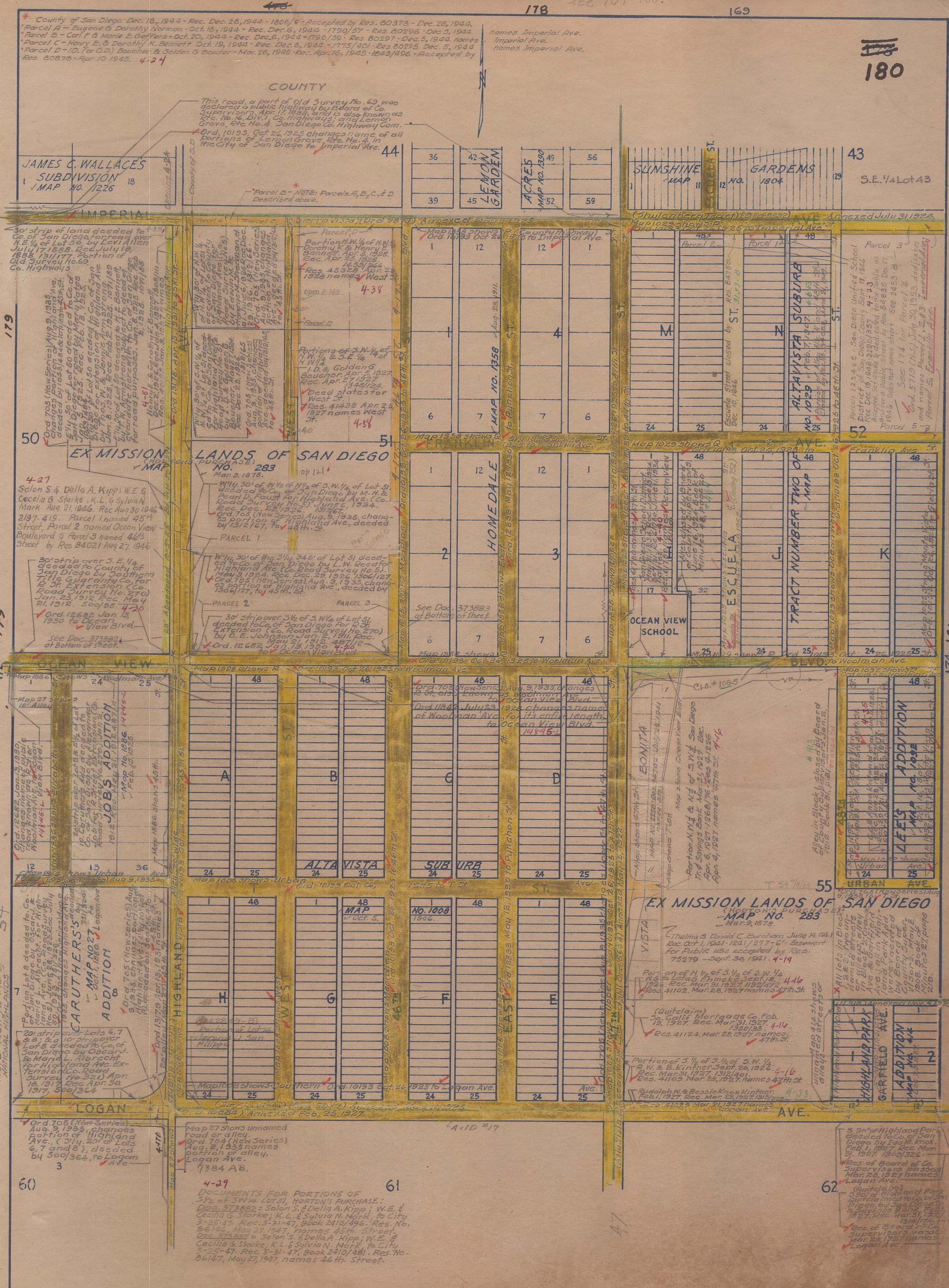

Check of street names completed Jan. 10, 1933. J. L. M.
J.A.T.

180

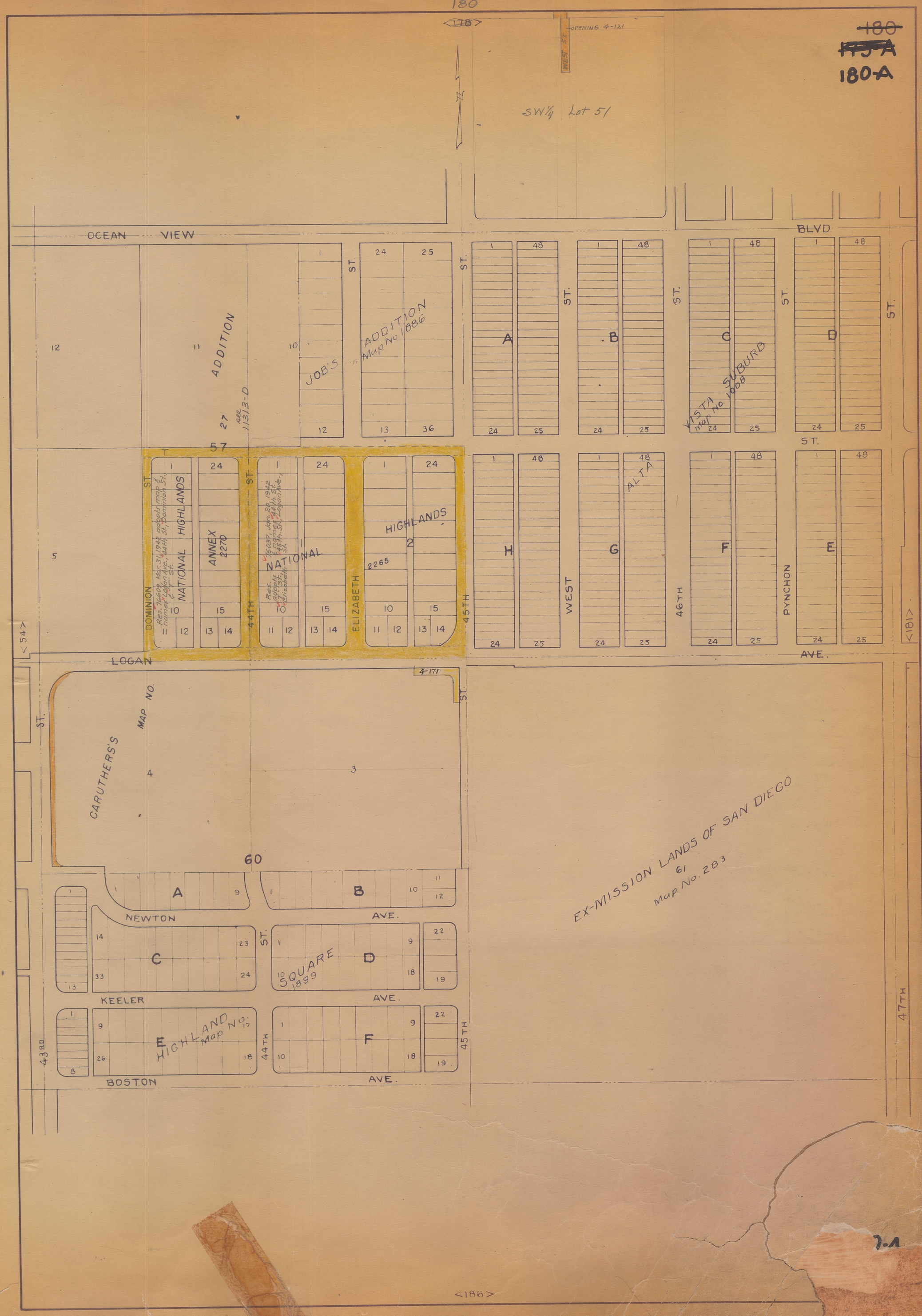
180
~~180~~
~~175-A~~
180-A
<178>
OPENING 4-121
WEST ST.
SW¼ Lot 51
OCEAN VIEW BLVD
ADDITION
JOB'S ADDITION Map No. 1886
VISTA SUBURB Map No. 1008
ALTA
DOMINION ST.
NATIONAL HIGHLANDS
ANNEX 2270
NATIONAL
ELIZABETH
HIGHLANDS 2
44TH ST.
45TH ST.
WEST
46TH
PYNCHON
LOGAN AVE.
CARUTHERS'S MAP NO.
EX-MISSION LANDS OF SAN DIEGO 61 Map No. 283
NEWTON AVE.
KEELER AVE.
BOSTON AVE.
SQUARE 1899
HIGHLAND Map No. 17
43RD ST.
47TH
<54>
<181>
<186>

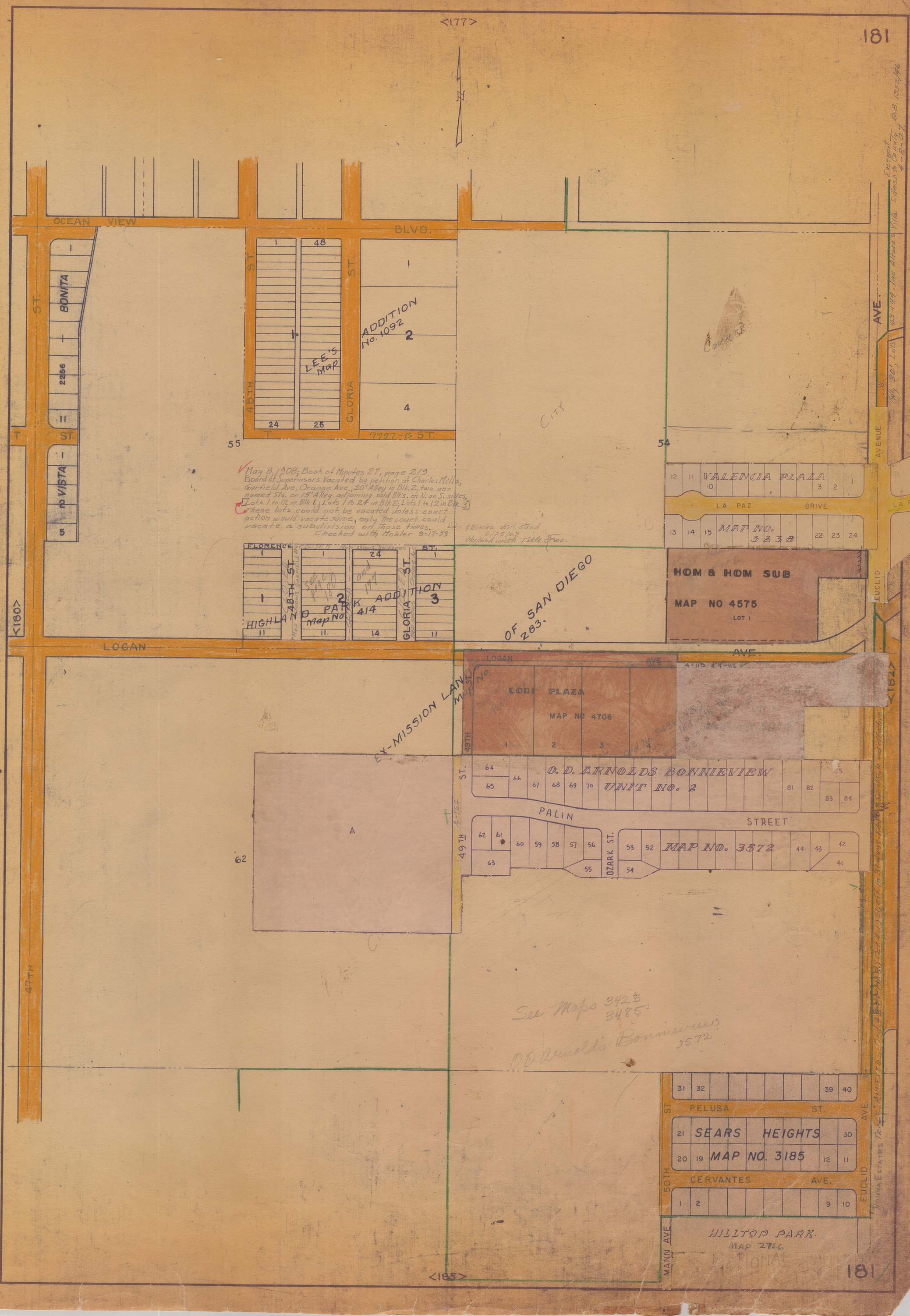
181
<177>
OCEAN VIEW BLVD.
BONITA ST.
VISTA ST.
48TH ST.
GLORIA ST.
LEE'S MAP
ADDITION No. 1092
7797-B ST.
55
54
CITY
COUNTY
AVE.
AVENUE
VALENCIA PLAZA
LA PAZ DRIVE
MAP NO. 3238
LA PAZ DR.
May 8, 1908; Book of Minutes 27, page 219. Board of Supervisors Vacated by petition of Charles Mills, Garfield Ave, Orange Ave., 20' Alley in Blk. 2, two unnamed Sts. or 15' Alley adjoining said Blks. on N. an S. sides. [Lots 1 to 12 in Blk 1; Lots 1 to 24 in Blk 2; Lots 1 to 12 in Blk. 3] These lots could not be vacated unless court action would vacate same, only the court could vacate a subdivision on those times. Checked with Mohler 9-17-53
FLORENCE ST.
HIGHLAND PARK
Map No 414
GLORIA ST.
ADDITION
HOM & HOM SUB
MAP NO 4575
LOT 1
EUCLID
<180>
LOGAN AVE.
OF SAN DIEGO
283.
LODI PLAZA
MAP NO 4706
<182>
EX-MISSION LANDS
O. D. ARNOLDS BONNIEVIEW
UNIT NO. 2
PALIN STREET
MAP NO. 3572
49TH ST.
OZARK ST.
A
62
47TH
See Maps 3423
3485
O.D. Arnolds Bonnieview
3572
PELUSA ST.
SEARS HEIGHTS
MAP NO. 3185
CERVANTES AVE.
50TH ST.
MANN AVE.
HILTOP PARK
MAP 2766
<185>
181

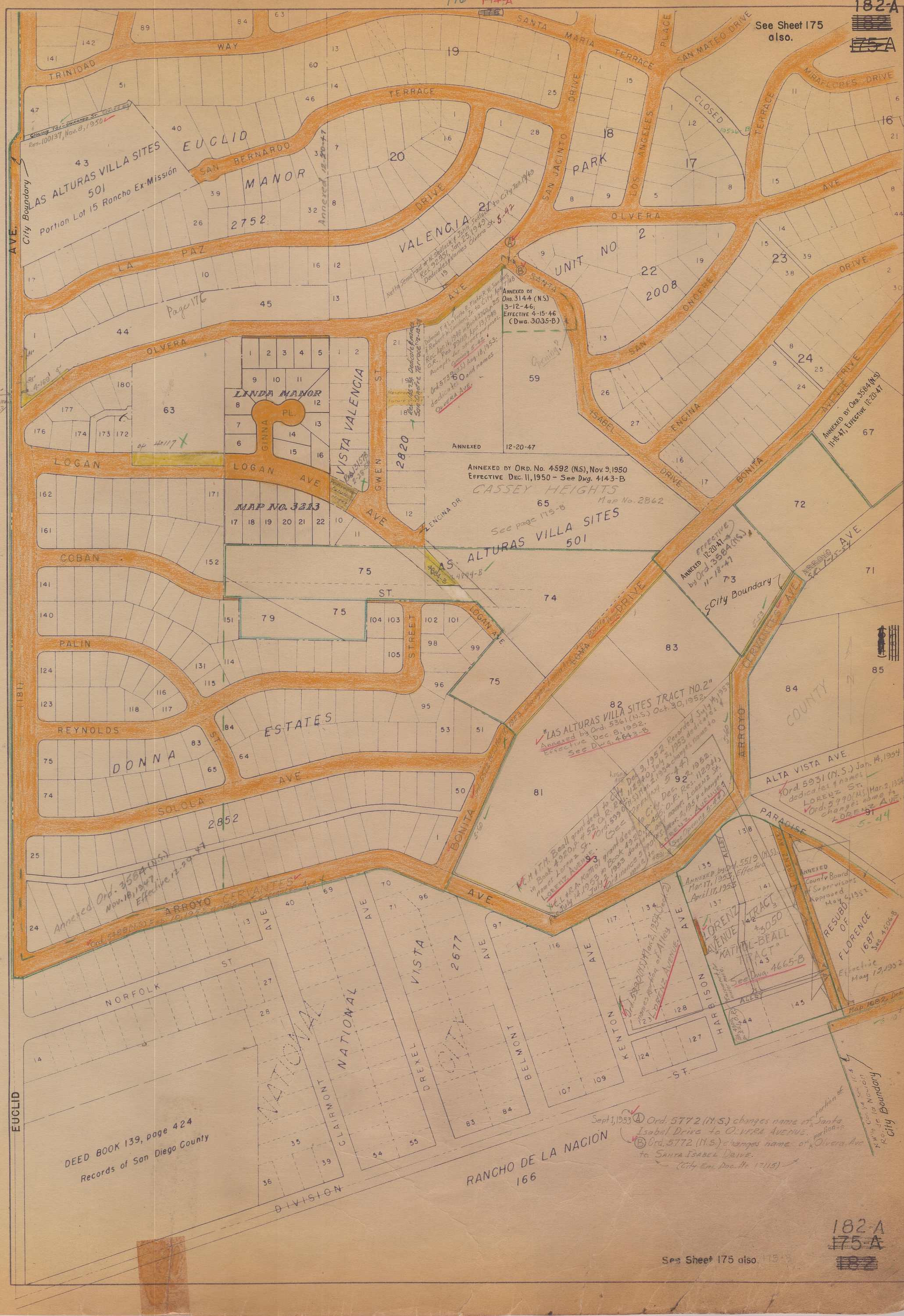
176
182-A
See Sheet 175 also.
SANTA MARIA TERRACE
SAN MATEO DRIVE
MIRAFLORES DRIVE
TRINIDAD WAY
EUCLID AVE.
City Boundary
LAS ALTURAS VILLA SITES
501
Portion Lot 15 Rancho Ex-Misión
SAN BERNARDO TERRACE
MANOR
2752
LA PAZ
VALENCIA DRIVE
SAN JACINTO DRIVE
PARK
LOS ANGELES
CLOSED
OLVERA
UNIT NO 2
2008
ONOFRE
SANTA ISABEL DRIVE
ENCINA
BONITA DRIVE
ANNEXED BY ORD. 3144 (N.S.) 3-12-46; EFFECTIVE 4-15-46 (DWG. 3035-B)
ANNEXED BY ORD. 3584 (N.S.) 11-18-47, EFFECTIVE 12-20-47
LINDA MANOR
GINNA PL.
VISTA VALENCIA
GWEN ST.
LOGAN AVE
MAP NO. 3213
ANNEXED 12-20-47
ANNEXED BY ORD. NO. 4592 (N.S.), NOV. 9, 1950
EFFECTIVE DEC. 11, 1950 – See Dwg. 4143-B
CASSEY HEIGHTS
Map No. 2862
See page 175-B
LAS ALTURAS VILLA SITES
501
ENCINA DR.
COBAN
PALIN
REYNOLDS
ESTATES
DONNA
SOLOLA AVE
2852
ARROYO CERVANTES
"LAS ALTURAS VILLA SITES TRACT NO. 2"
Annexed by Ord. 5361 (N.S.) Oct. 30, 1952.
Effective Dec. 8, 1952.
See Dwg. 4643-B
ALTA VISTA AVE.
Ord. 5931 (N.S.) Jan. 14, 1954 dedicates & names LORENZ ST.
Ord. 5990 (N.S.) Mar. 2, 1954 changes name to LORENZ AVE.
PARADISE
LORENZ AVENUE TRACT
"KATHOL-BEALL TRACT"
See Dwg. 4665-B
RESUBD. OF FLORENCE 1687
See 4506-B
Effective May 12, 1952
Map 1682 Dedicates
NORFOLK ST.
NATIONAL
CLAIREMONT
DREXEL
VISTA
2677
BELMONT
KENTON
HARBISON
ALLEY
DEED BOOK 139, page 424
Records of San Diego County
DIVISION
RANCHO DE LA NACION
166
City Boundary
Sept 1, 1953 (A) Ord. 5772 (N.S.) changes name of portion of Santa Isabel Drive to OLVERA AVENUE.
(B) Ord. 5772 (N.S.) changes name of portions of Olvera Ave to SANTA ISABEL DRIVE.
(City Eng. Doc. No. 17115)
See Sheet 175 also
182-A
175-A
183

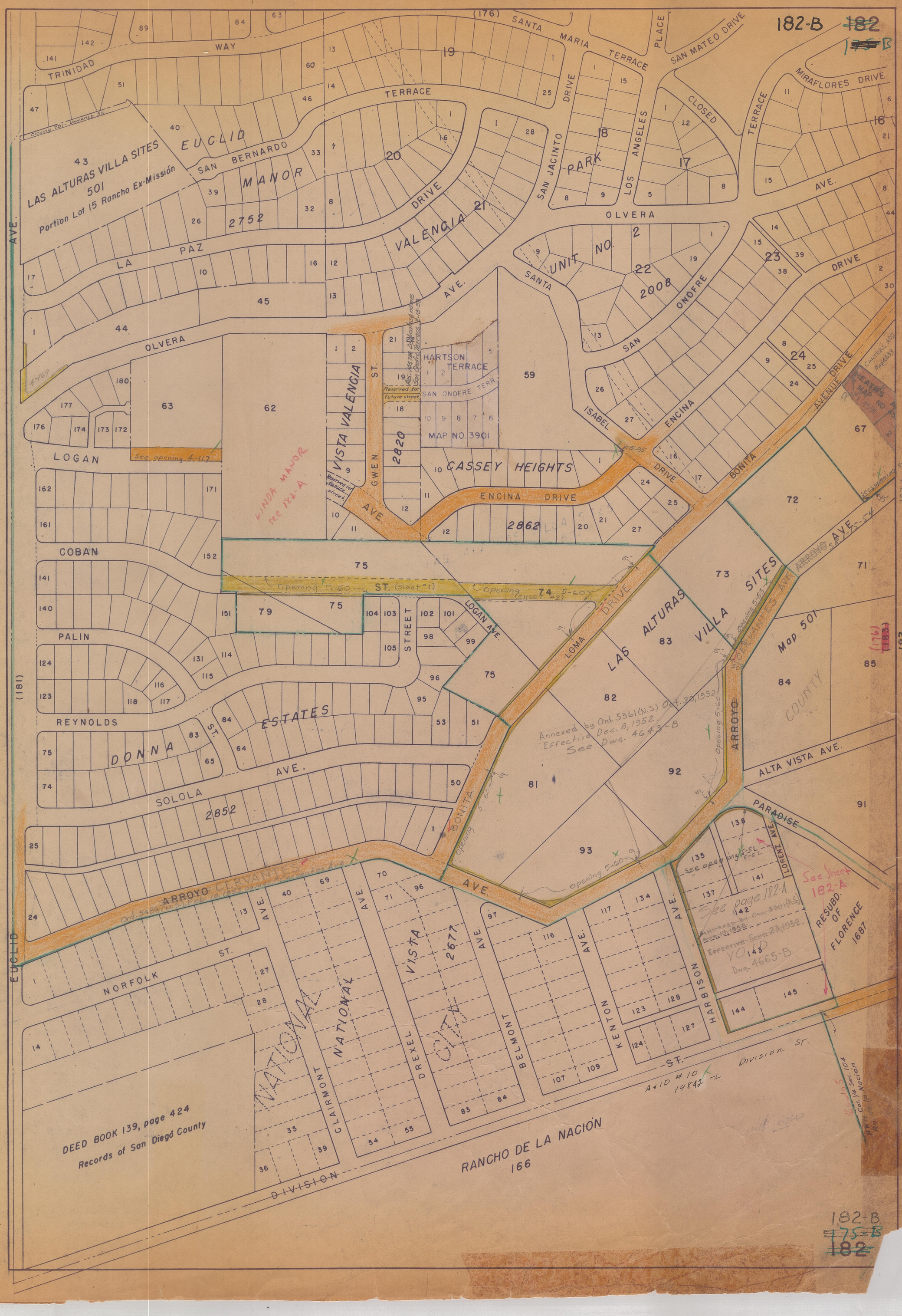
182-B
~~182~~
~~175~~ B
(176)
SANTA MARIA TERRACE
PLACE
SAN MATEO DRIVE
TRINIDAD WAY
EUCLID AVE.
LAS ALTURAS VILLA SITES
501
Portion Lot 15 Rancho Ex-Misión
SAN BERNARDO
MANOR
2752
LA PAZ
TERRACE
DRIVE
VALENCIA
AVE.
SAN JACINTO DRIVE
PARK
LOS ANGELES
CLOSED
MIRAFLORES DRIVE
TERRACE
AVE.
OLVERA
UNIT NO. 2
2008
SANTA ONOFRE
SAN ENCINA
ISABEL
DRIVE
AVENUE
HARTSON TERRACE
SAN ONOFRE TERR
MAP NO. 3901
Reserved for future street
VISTA VALENCIA
GWEN ST.
2820
CASSEY HEIGHTS
ENCINA DRIVE
2862
BONITA
HEATH'S MAP NO. 4591
LOGAN
COBAN
PALIN
REYNOLDS
DONNA
SOLOLA AVE.
2852
ESTATES
ST.
STREET
LOGAN AVE.
ST. (Sheet #1)
(Sheet #2)
LINDA MANOR
See 182-A
See opening 4-117
LOMA DRIVE
LAS ALTURAS VILLA SITES
83
82
81
92
93
Map 501
84
85
COUNTY
ARROYO CERVANTES
ALTA VISTA AVE.
PARADISE
91
Annexed by Ord. 5361 (N.S.) Oct. 30, 1952
Effective Dec. 8, 1952
See Dwg. 4643-B
Opening 5-60
Opening 5-53
LORENZ AVE
See Sheet 182-A
RESUBD. OF FLORENCE 1687
See page 182-A
Annexed by Ord. 5388 (N.S.)
Effective Sept. 23, 1952
YOND
Dwg. 4665-B
NORFOLK ST.
NATIONAL AVE.
CLAIRMONT
VISTA
DREXEL
2677
BELMONT
KENTON
HARBISON
DEED BOOK 139, page 424
Records of San Diego County
DIVISION ST.
RANCHO DE LA NACION
166
183
183-A
(181)
182-B
~~175-B~~
~~182~~