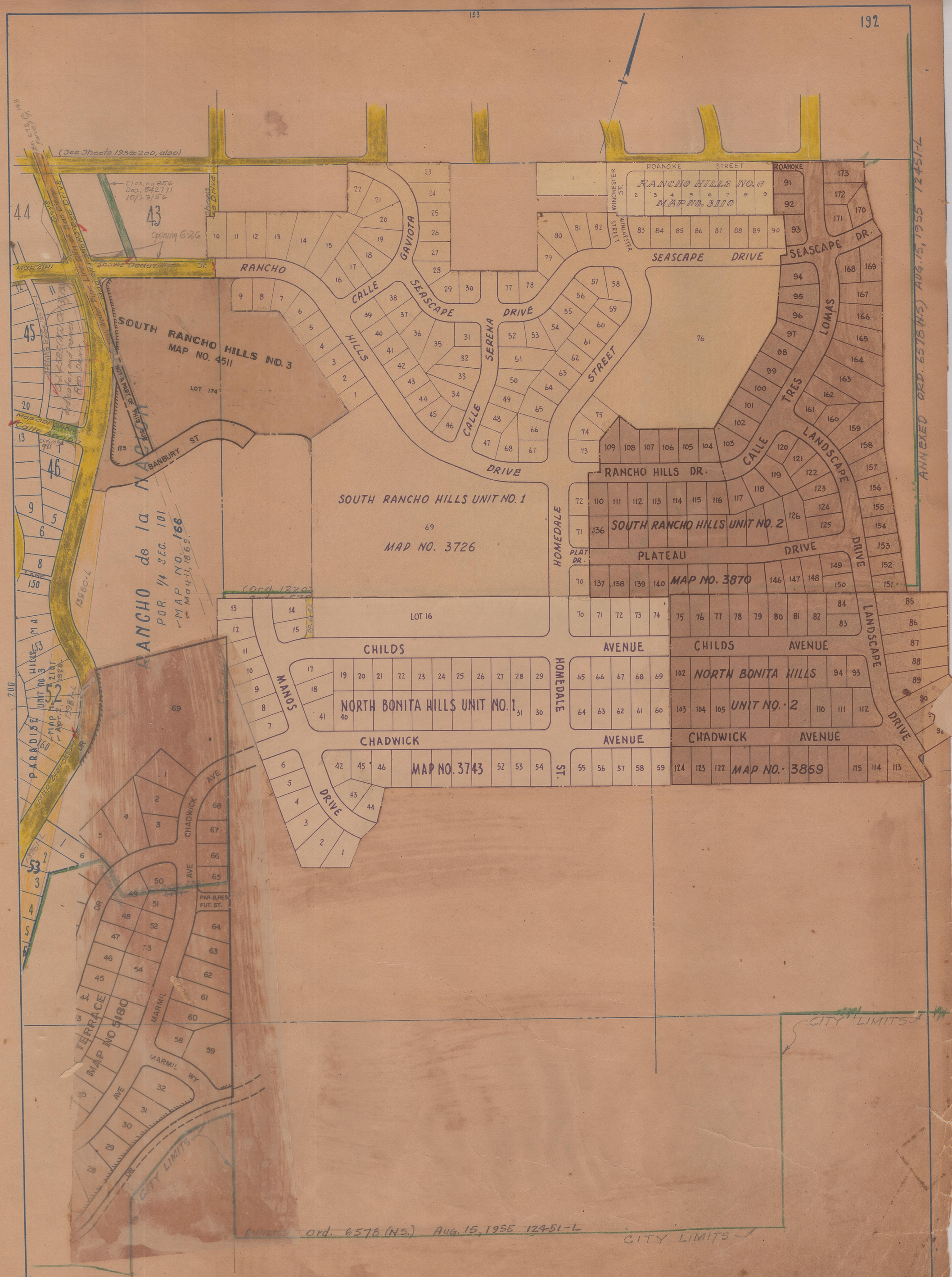


Check of street names completed Feb. 23, 1933. J. L. M.
J.A.T

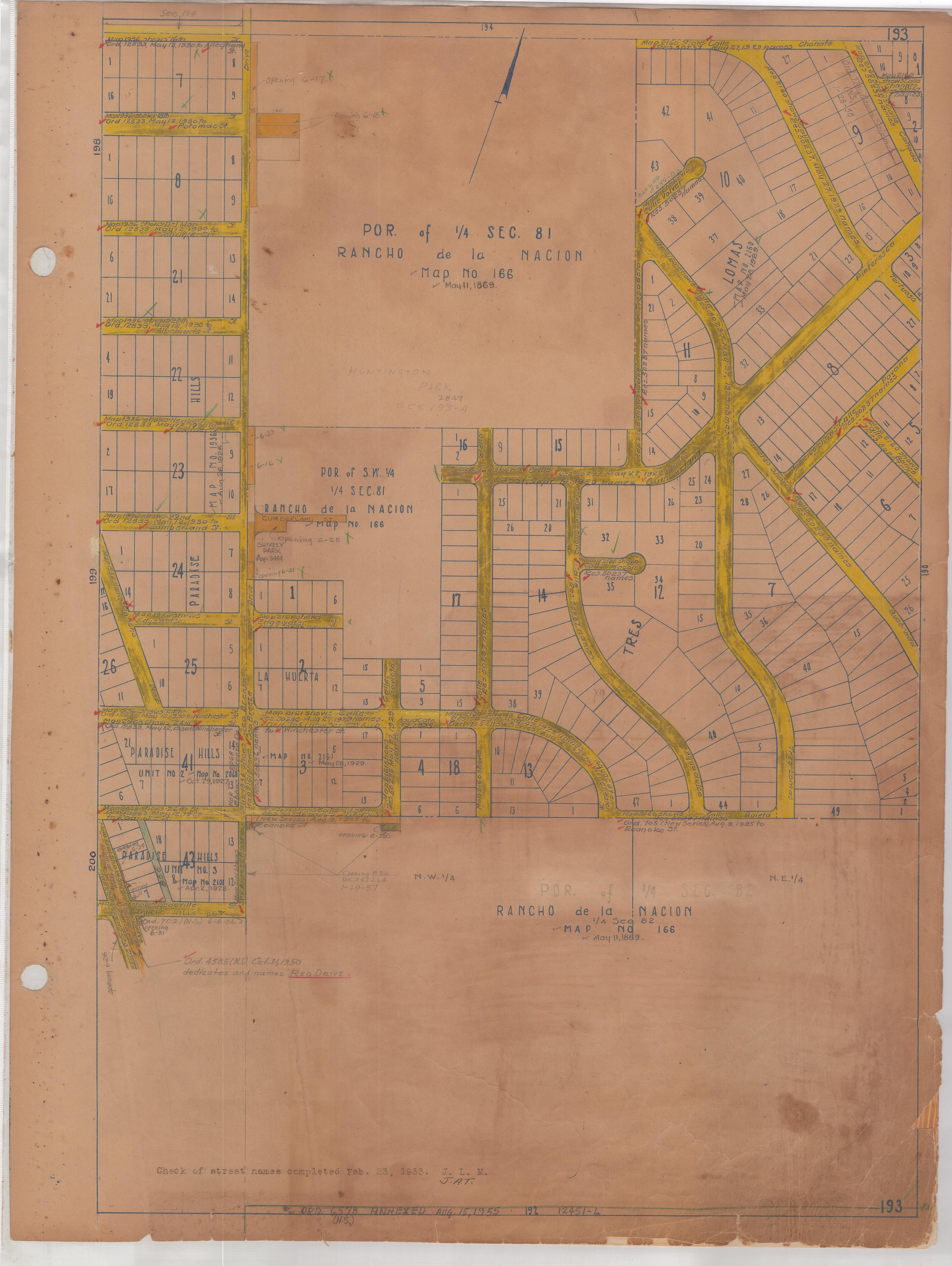


Check of street names completed Feb. 23, 1933. J. L. M.
J.A.T.

ORD. 6578 (N.S.) ANNEXED Aug. 15, 1955 192 12451-L

193

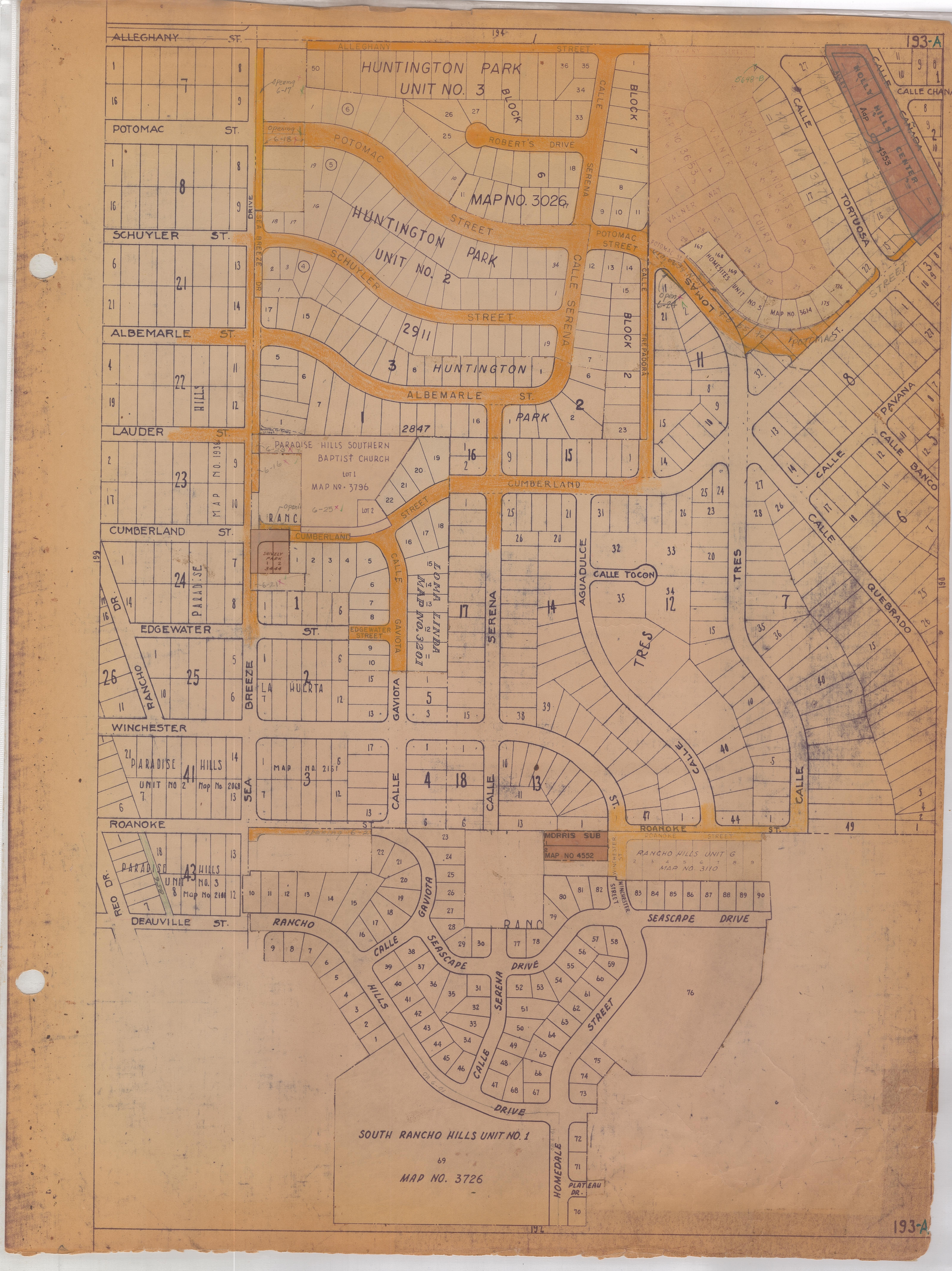
193-A
ALLEGHANY ST.
POTOMAC ST.
SCHUYLER ST.
ALBEMARLE ST.
LAUDER ST.
CUMBERLAND ST.
EDGEWATER ST.
WINCHESTER
ROANOKE
DEAUVILLE ST.
HUNTINGTON PARK UNIT NO. 3
MAP NO. 3026
HUNTINGTON PARK UNIT NO. 2
2911
3
HUNTINGTON PARK
2847
PARADISE HILLS SOUTHERN BAPTIST CHURCH
LOT 1
MAP No. 3796
LOT 2
CUMBERLAND
SHIVELY PARK
MAP NO. 3444
LOMA LINDA
MAP NO. 3201
LA HUERTA
PARADISE HILLS UNIT NO 2 Map No 2068
MAP NO. 2161
PARADISE HILLS UNIT NO. 3 Map No 2101
MORRIS SUB
MAP NO 4552
RANCHO HILLS UNIT 6
MAP NO. 3110
SEASCAPE DRIVE
SOUTH RANCHO HILLS UNIT NO. 1
MAP NO. 3726
HOMEDALE
PLATEAU DR.
CALLE TOCON
TRES
AGUADULCE
CALLE SERENA
CALLE TORTUOSA
CALLE CHANATA
CALLE QUEBRADO
CALLE BANCO
PAVANA
LONAS
HOMESITES UNIT NO 5
MAP NO 3614
HOLLY HILLS
MAP NO 4553
CENTER
CANADA
WALNER WAY
NORTH KNOLLS COURT
MAP NO 3653
SEA BREEZE DR.
RANCHO HILLS DR.
REO DR.
GAVIOTA
BREEZE
ROBERT'S DRIVE
BLOCK 7
BLOCK 2
BLOCK 6
BLOCK 1
BLOCK 3
BLOCK 4
BLOCK 5
BLOCK 8
BLOCK 9
BLOCK 10
BLOCK 11
BLOCK 12
BLOCK 13
BLOCK 14
BLOCK 15
BLOCK 16
BLOCK 17
BLOCK 18
BLOCK 19
BLOCK 21
BLOCK 22
BLOCK 23
BLOCK 24
BLOCK 25
BLOCK 26
BLOCK 41
BLOCK 43
193-A

① - Homer W. Brown, Oct. 6, 1947. Rec. 1-8-48, Book 2609/78. Res. 88051, Jan. 6, 1948 names Parcel 1 Wesport St.; Parcel 2 Sea Breeze Drive; Parcel 3 Allegheny St.
② - Robert L. & Myra G. Price Dec. 16, 1947. Rec. 1-8-48, Book 2609/89. Res. 88052, Jan. 6, 1948 names Allegheny St.
③ - George F. & Louise C. Hodgkinson Oct. 3, 1947. Rec. 1-8-48, Book 2609/86. Res. 88053, Jan. 6, 1948 names Allegheny St.
} Opening 6-1
④ - Central Federal Savings & Loan Association and Land Title Insurance Company Oct. 15, 1947. Rec. 1-8-48, Book 2609/81. (Subordination Agreement). Res. 88054, Jan. 6, 1948 accepts.
⑤ - Ninth & E. Corporation, Oct. 7, 1947. Rec. 11-10-47, Book 2528/274. Res. 87519, Nov. 4, 1947, names Allegheny St.
⑥ - Homer W. Brown, Oct. 10, 1947. Rec. 11-10-47, Book 2528/273. Res. 87518, Nov. 4, 1947, names Allegheny St.
} Opening 6-5

Check of street names completed Feb. 23, 1933. J. L. M.
J.A.T.

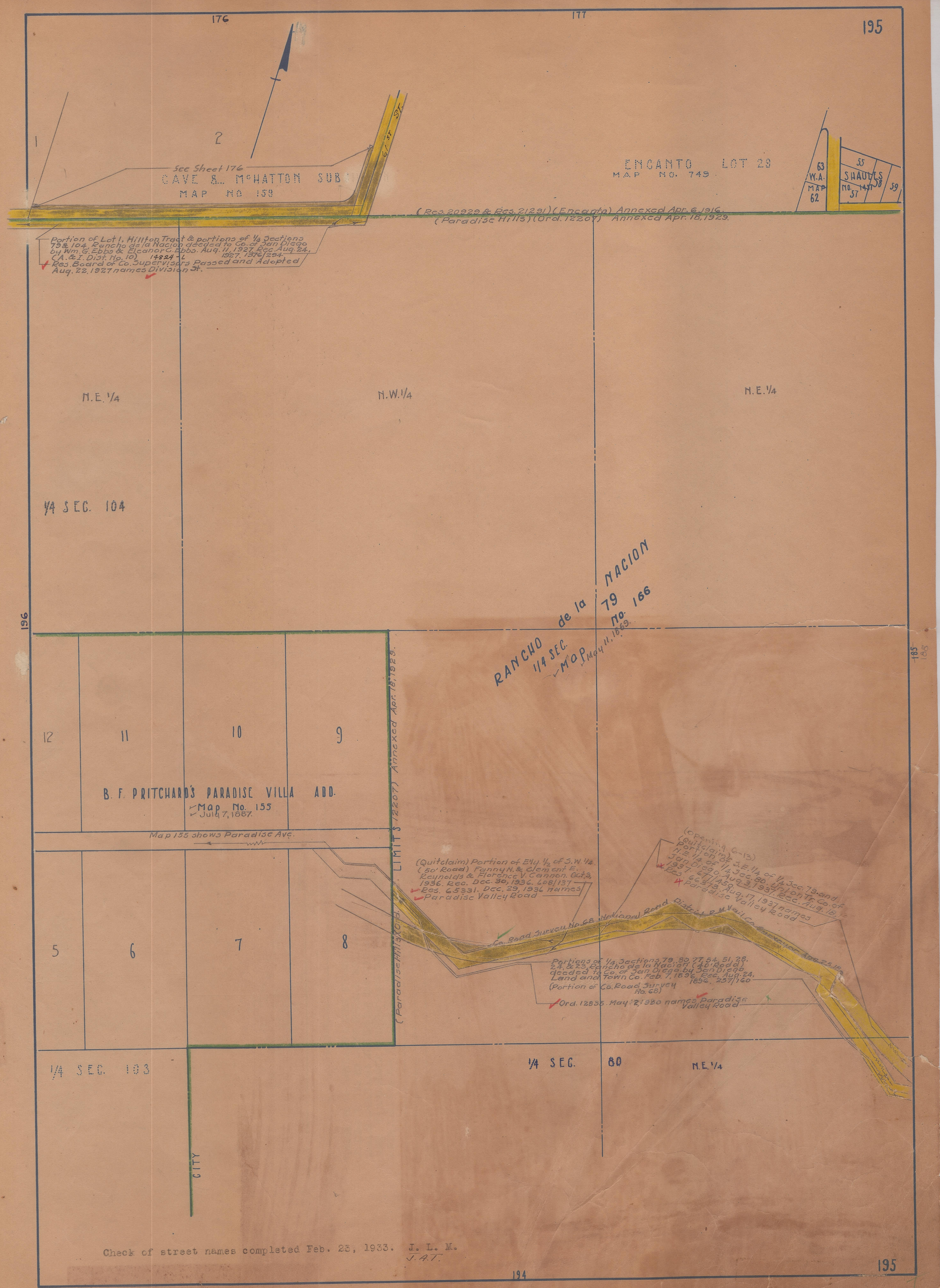


Check of street names completed Feb. 23, 1933. J. L. M.
J.A.T.

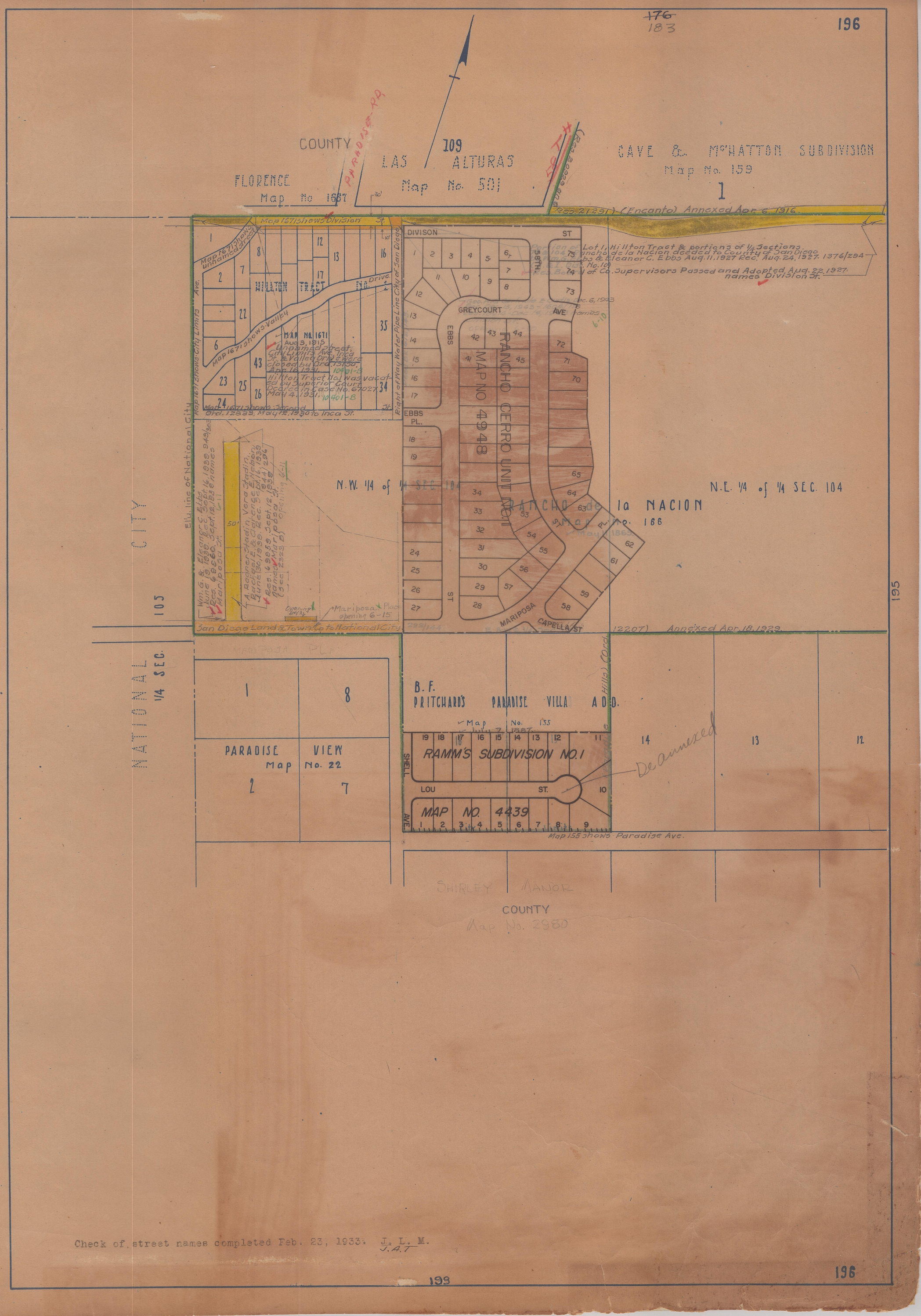


Check of street names completed Feb. 23, 1933. J. L. M.
J.A.T

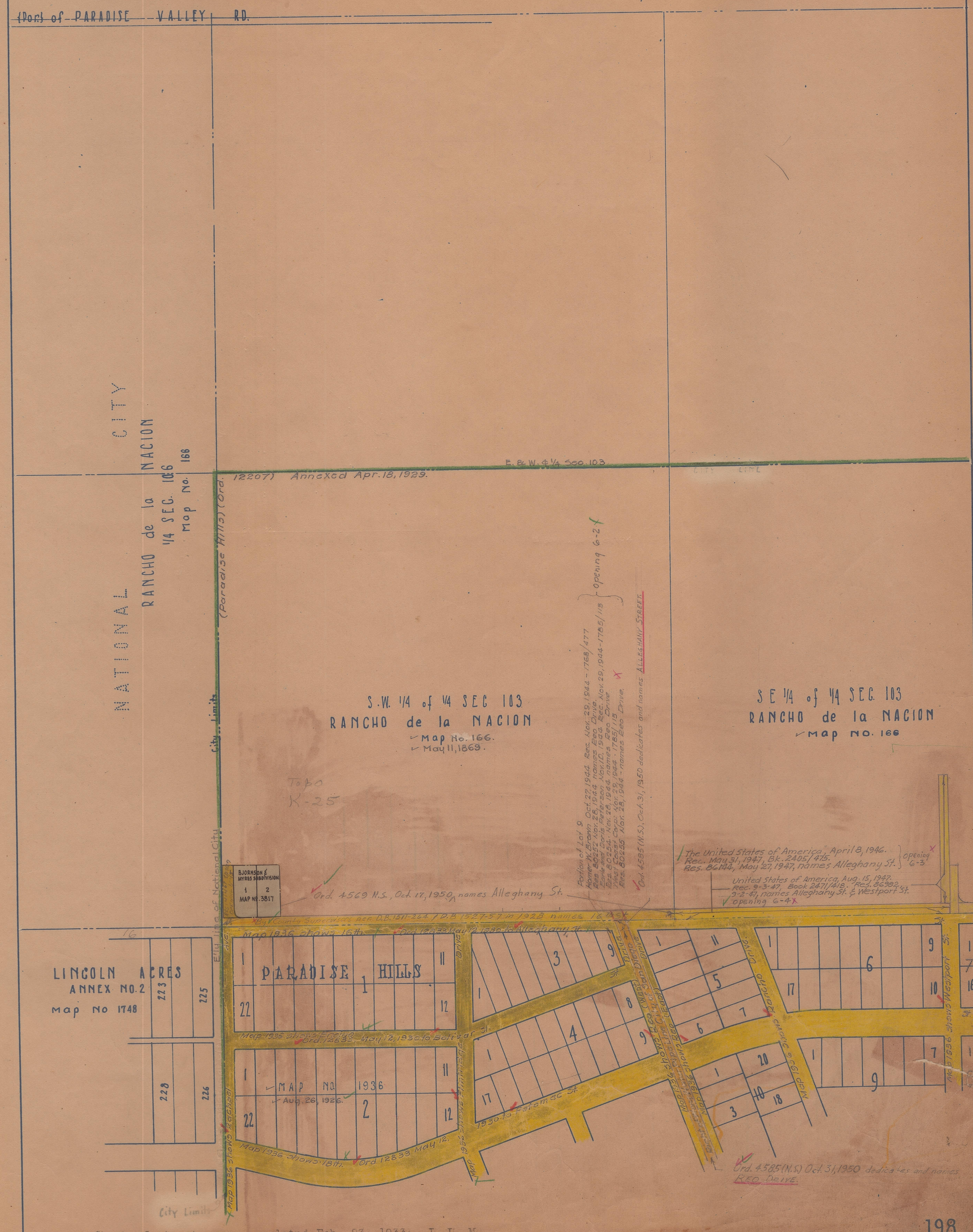


Check of street names completed Feb. 23, 1933. J. L. M.
J.A.T

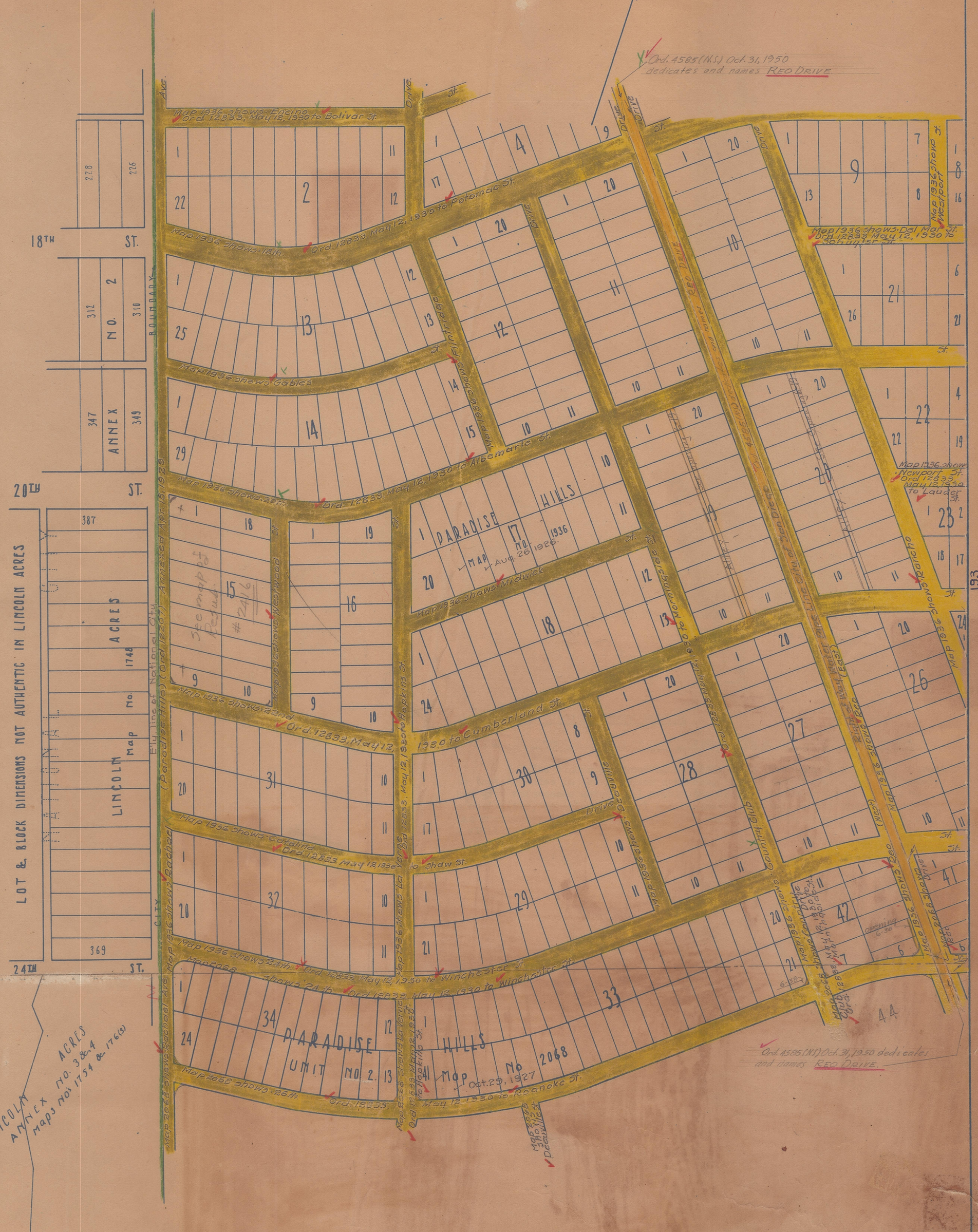


Check of street names completed Feb. 23, 1933. J. L. M.
J.A.T.

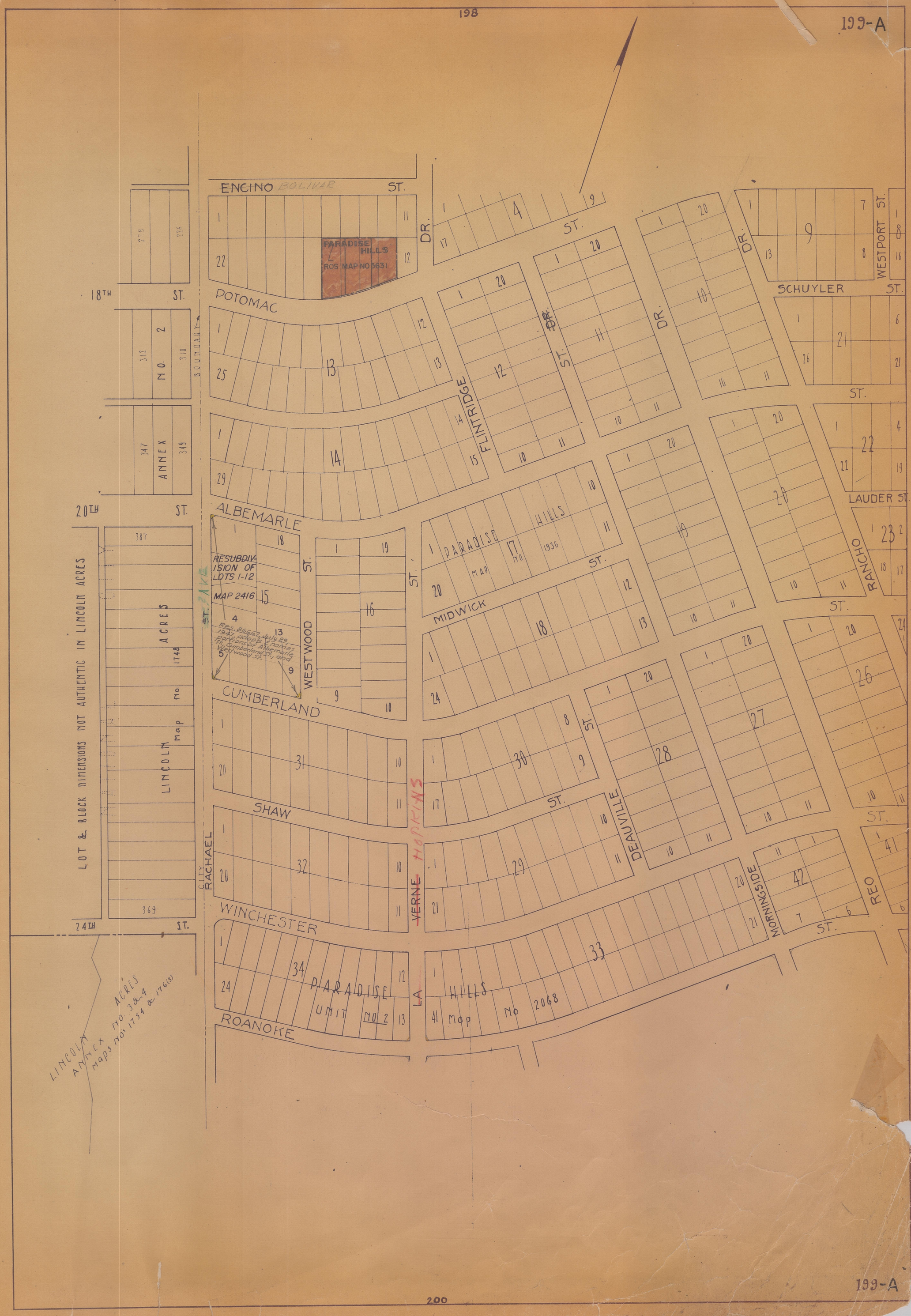
198
199-A
ENCINO BOLIVAR ST.
PARADISE HILLS
ROS MAP NO 5631
POTOMAC
18TH ST.
BOUNDARY
NO. 2
ANNEX
20TH ST.
ALBEMARLE
RESUBDIVISION OF LOTS 1-12
MAP 2416
Res. 86667, July 29, 1947, adopts names portions of Albemarle St., Cumberland St., and Westwood St.
WESTWOOD ST.
CUMBERLAND
SHAW
WINCHESTER
ROANOKE
LA VERNE
HOPKINS
RACHAEL
CITY
FLINTRIDGE
DR.
ST.
PARADISE HILLS
MAP NO 1936
MIDWICK
DEAUVILLE
MORNINGSIDE
REO
RANCHO
LAUDER ST.
SCHUYLER ST.
WESTPORT ST.
LOT & BLOCK DIMENSIONS NOT AUTHENTIC IN LINCOLN ACRES
LINCOLN ACRES
Map No 1748
24TH ST.
PARADISE HILLS
UNIT NO 2
Map No 2068
LINCOLN ACRES
ANNEX NO. 3 & 4
Maps Nos 1754 & 176(3)
200
199-A