Check of street names completed Feb. 23, 1933. J. L. M.
J. A. T.

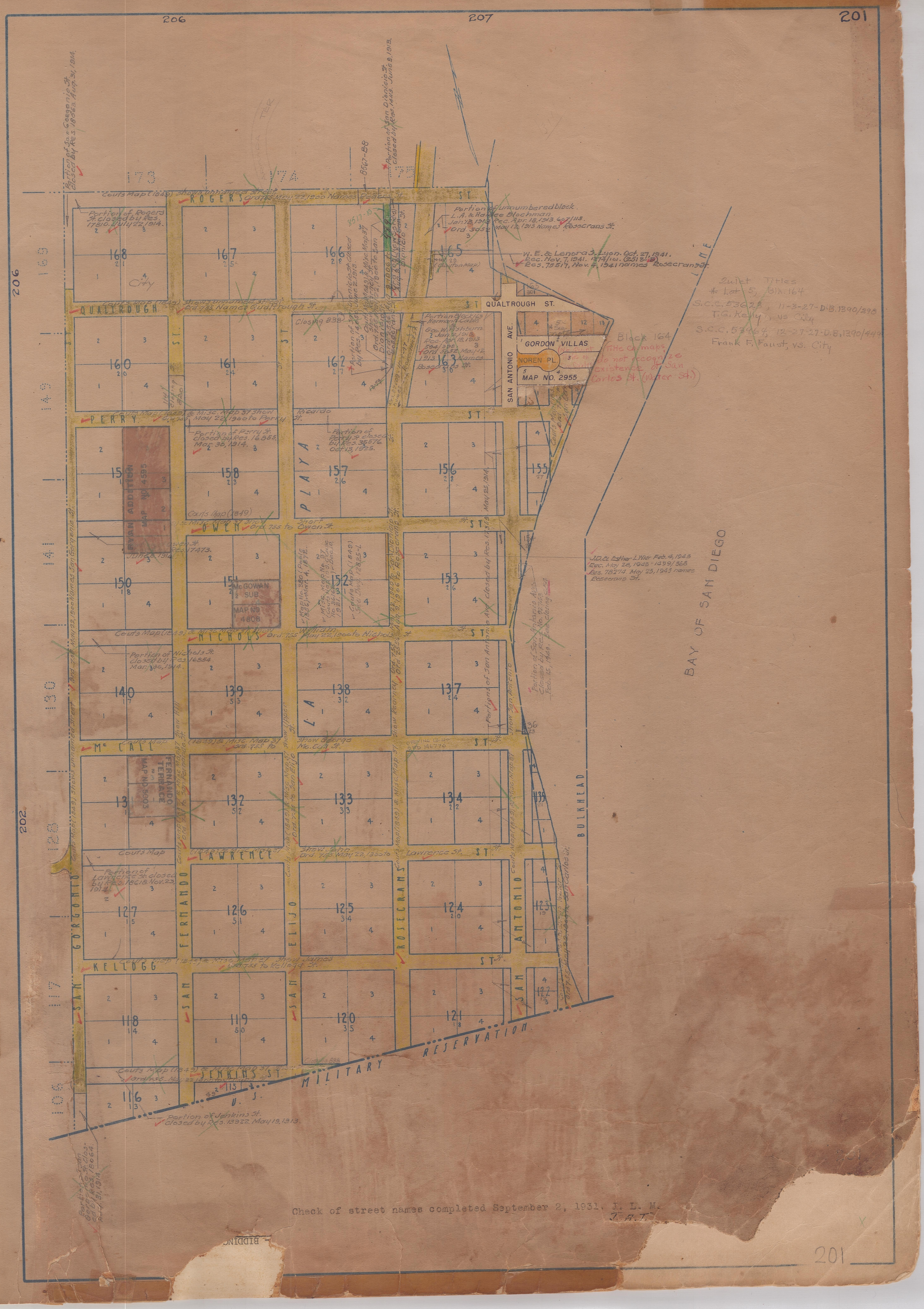

206
207
201
ROGERS ST
QUALTROUGH ST.
PERRY ST
OWEN ST
NICHOLS ST
McCALL ST
LAWRENCE ST
KELLOGG ST
JENKINS ST
SAN GORGONIO
SAN FERNANDO
SAN ELIJO
ROSECRANS
SAN ANTONIO
BULKHEAD
LINE
SAN ANTONIO AVE.
GORDON VILLAS
NOREN PL.
MAP NO. 2955
RYAN ADDITION
MAP NO. 4595
McGOWAN SUB
MAP NO. 4808
FERNANDO TERRACE
MAP NO. 5003
PLAYA
BAY OF SAN DIEGO
U. S. MILITARY RESERVATION
Quiet Titles
* Lot 5, Blk. 164
S.C.C. 53623, 11-3-27-D.B. 1390/298
T.G. Kelly, vs City
S.C.C. 53964, 12-27-27-D.B. 1390/449
Frank F. Faust, vs. City
Block 164
Title Co. maps do not recognize existence of San Carlos St. (Water St.)
Portion of Jenkins St. closed by Res. 13922. May 19, 1913.
Portion of Nichols St. closed by Res. 16854. Mar. 30, 1914.
Portion of Perry St. closed by Res. 16855. Mar. 30, 1914.
Portion of Lawrence St. closed by Res. 18618. Nov. 23, 1914.
Portion of Rogers St. closed by Res. 17810. July 22, 1914.
Portion of Unnumbered block. L.A. & Haidee Blochman. Jan. 13, 1913. Rec. Apr. 18, 1913. 607/115. Ord. 5052. May 12, 1913 Names Rosecrans St.
W. E. & Lenora S. Lyon. Oct. 27, 1941. Rec. Nov. 7, 1941. 1274/101. (2518-13) Res. 75517, Nov. 4, 1941 names Rosecrans St.
J.D. & Esther L. Wier Feb. 4, 1943 Rec. May 28, 1943 - 1499/368 Res. 78274. May 25, 1943 names Rosecrans St.
Portion of San Gorgonio St. closed by Res. 18063. Aug. 31, 1914.
Portion of San Dionicio St. closed by Res. 14113. June 9, 1913.
Portion of San Antonio Ave. closed by Res. 17359. May 25, 1914.
Portion of San Antonio Ave. closed by Res. 92743. Feb. 15, 1949. See closing
Portion of Perry St. closed by Res. 35576. Oct. 13, 1925.
Portion of Nichols St. closed by Res. 16854. Mar. 30, 1914.
Portion of Lawrence St. closed by Res. 18618. Nov. 23, 1914.
Portion of Jenkins St. closed by Res. 13922. May 19, 1913.
Portion of San Gorgonio St. closed by Res. 18063. Aug. 31, 1914.
Portion of San Dionicio St. closed by Res. 14113. June 9, 1913.
Portion of San Antonio Ave. closed by Res. 17359. May 25, 1914.
Portion of San Antonio Ave. closed by Res. 92743. Feb. 15, 1949. See closing
Check of street names completed September 2, 1931. J. L. M.
T.A.T.

See 202-A Also

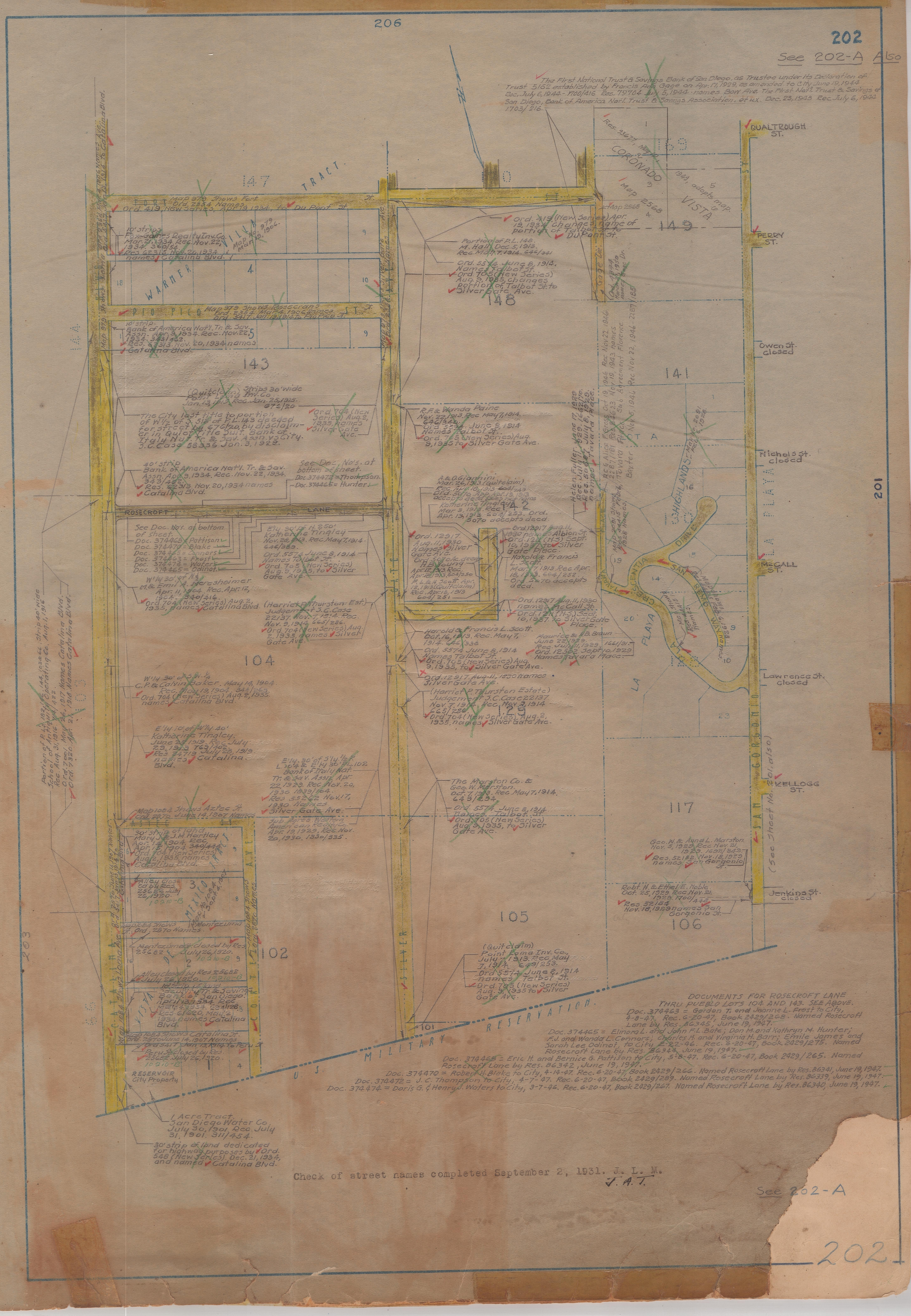

DOCUMENTS FOR ROSECROFT LANE THRU PUEBLO LOTS 104 AND 143. SEE ABOVE.

Doc. 374463 = Gordon T. and Joanne L. Frost to City, 4-8-47. Rec. 6-20-47, Book 2429/268. Named Rosecroft Lane by Res. 86345, June 19, 1947.

Doc. 374465 = Elinora L. and John F.L. Bute; Don M. and Kathryn M. Hunter; F.J. and Wanda L. Connors; Charles H. and Virginia H. Barr; Emile James and Sarah Lee Odinot, to City 2-22-46. Rec. 6-20-47, Book 2429/275. Named Rosecroft Lane by Res. 86344, June 19, 1947.

Doc. 374468 = Eric H. and Bernice G. Pattison to City, 5-8-47. Rec. 6-20-47, Book 2429/265. Named Rosecroft Lane by Res. 86342, June 19, 1947.

Doc. 374470 = Robert H. Blake to City, 4-14-47. Rec. 6-20-47, Book 2429/266. Named Rosecroft Lane by Res. 86341, June 19, 1947.

Doc. 374472 = J. C. Thompson to City, 4-7-47. Rec. 6-20-47, Book 2429/289. Named Rosecroft Lane by Res. 86339, June 19, 1947.

Doc. 374474 = Doris G. & Henry J. Waters to City, 3-7-46. Rec. 6-20-47, Book 2429/267. Named Rosecroft Lane by Res. 86340, June 19, 1947.

Check of street names completed September 2, 1931. J. L. M.
J. A. T.

See 202-A

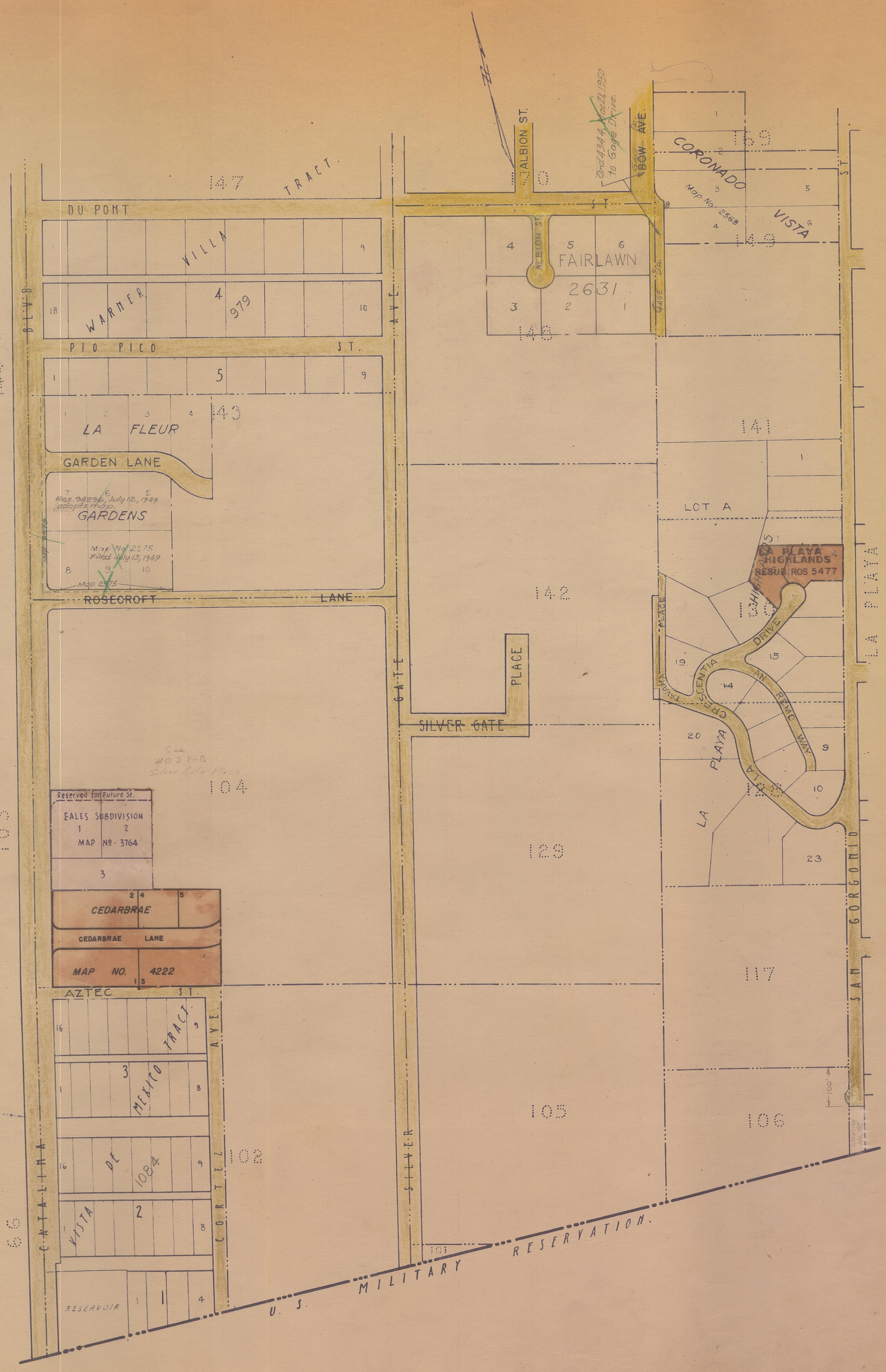
147 TRACT
DU PONT
VILLA
WARNER
979
PIO PICO ST.
LA FLEUR
43
GARDEN LANE
Res. 9429, July 12, 1949 adopts map.
GARDENS
Map No. 2575 Filed July 13, 1949
Map 2575
ROSECROFT LANE
See 4028-B Silver Gate Place
104
Reserved for Future St.
EALES SUBDIVISION
MAP Nº 3764
CEDARBRAE
CEDARBRAE LANE
MAP NO. 4222
AZTEC ST.
MEXICO TRACT
DE VISTA
1084
RESERVOIR
CATALINA BLVD.
CORTEZ AVE.
GATE AVE.
SILVER GATE PLACE
SILVER
ALBION ST.
FAIRLAWN
2631
BOW AVE.
Ord. 4344 April, 1950 to Gage Drive
CORONADO VISTA
Map No. 2568
LOT A
LA PLAYA HIGHLANDS
RESUB ROS 5477
TAVARA PLACE
CRESCENTIA DRIVE
SAN REMO WAY
LA PLAYA
SAN GORGONIO
U. S. MILITARY RESERVATION.

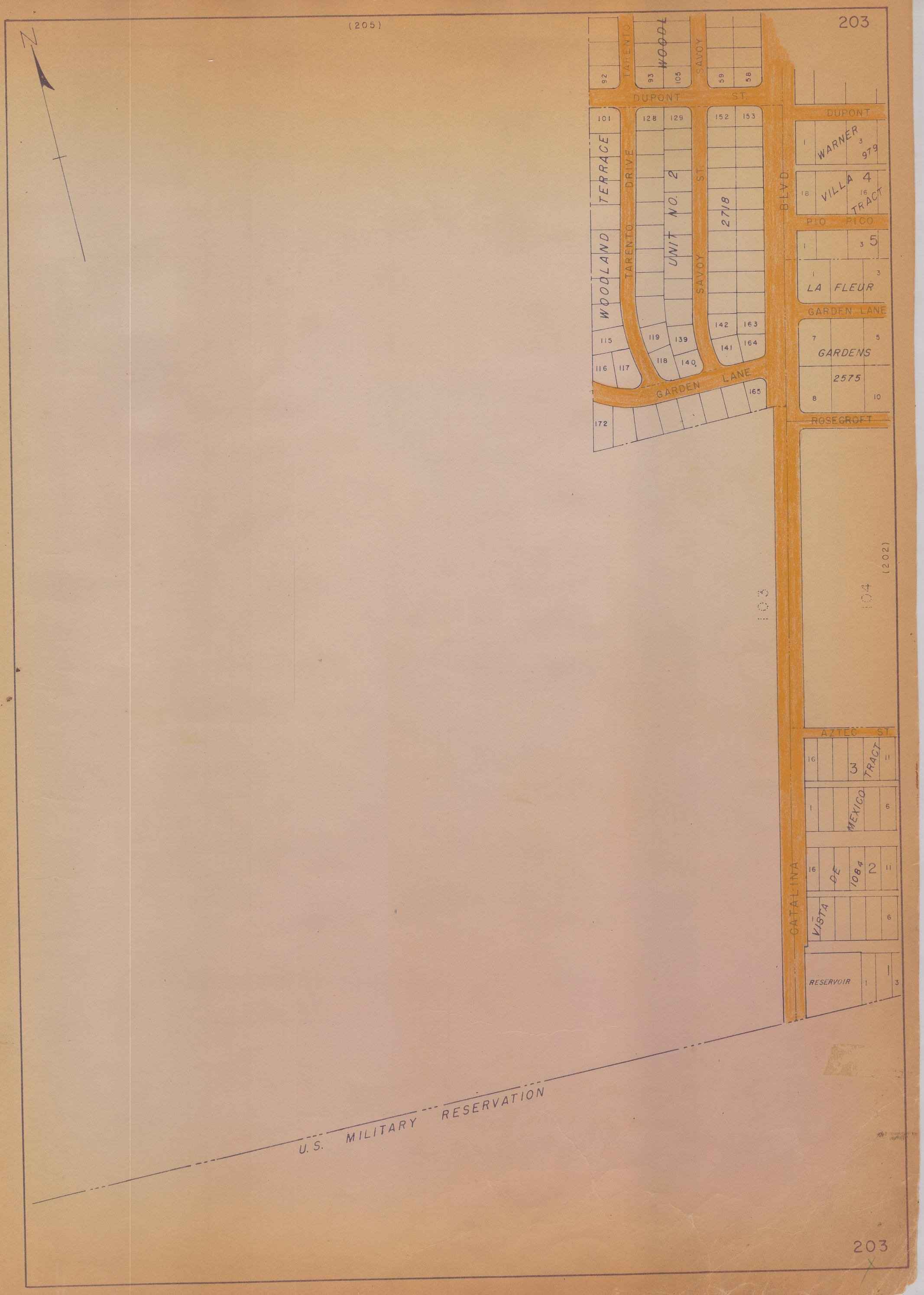

203
(205)
N
TARENTO
WOODL
SAVOY
92
93
105
59
58
DUPONT ST.
101
128
129
152
153
WOODLAND TERRACE
TARENTO DRIVE
UNIT NO. 2
SAVOY ST.
2718
115
116
117
119
118
139
140
142
141
163
164
GARDEN LANE
165
172
DUPONT
WARNER
979
VILLA 4
TRACT
PIO PICO
5
LA FLEUR
GARDEN LANE
GARDENS
2575
ROSECROFT
BLVD.
103
104
(202)
AZTEC ST.
3
TRACT
MEXICO
DE
1084
2
VISTA
CATALINA
RESERVOIR
1
U.S. MILITARY RESERVATION
203

P.L. 145

Check of street names completed August 10, 1931. J. L. M.
J.A.T.

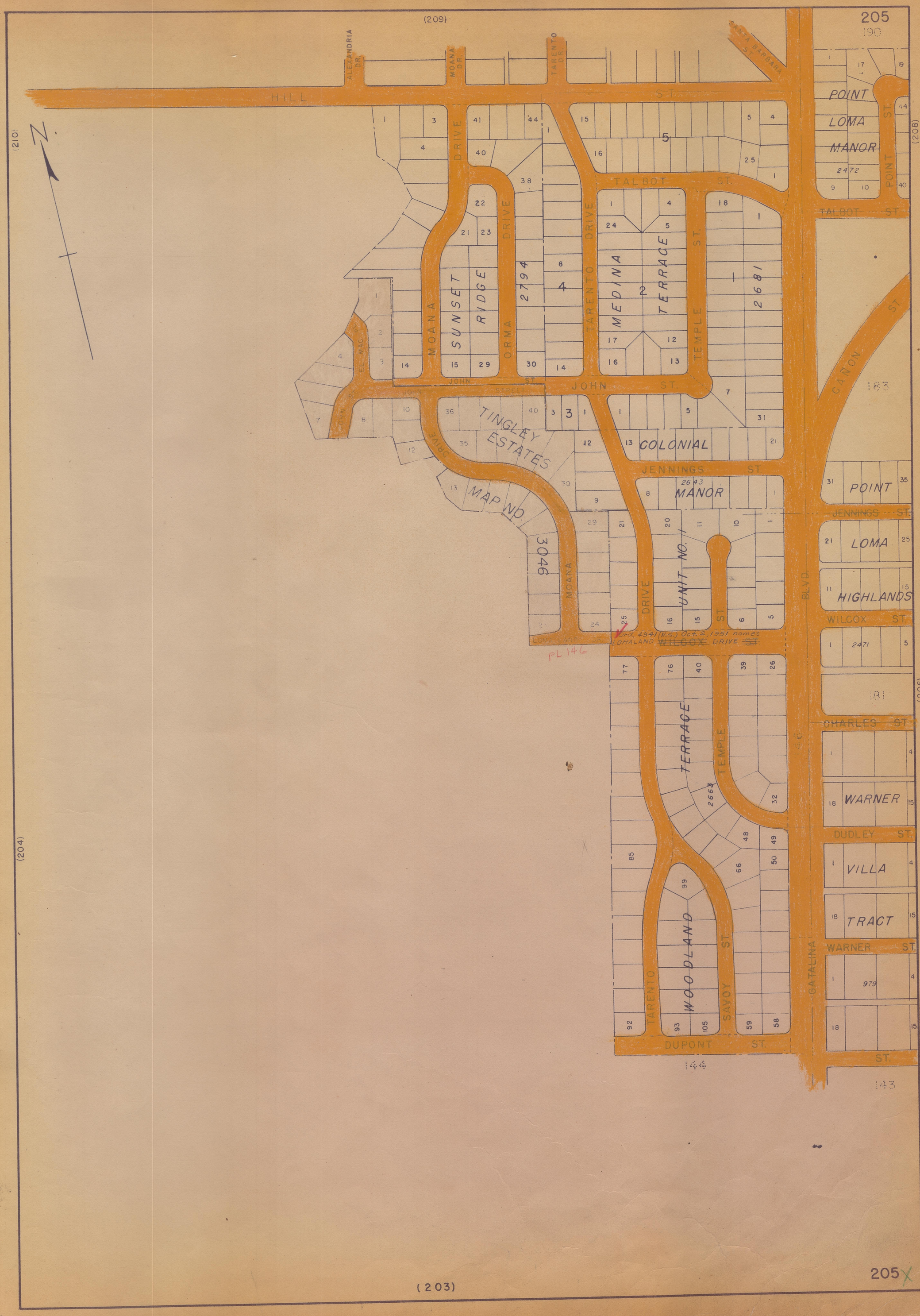

205
190
(209)
(210)
(208)
(206)
(204)
(203)
205
HILL ST.
ALEXANDRIA DR.
MOANA DR.
TARENTO DR.
SANTA BARBARA ST.
POINT LOMA MANOR
2472
POINT ST.
TALBOT ST.
MOANA DRIVE
SUNSET RIDGE
ORMA DRIVE
2794
TARENTO DRIVE
MEDINA TERRACE
TEMPLE ST.
2681
JOHN ST.
CAÑON ST.
183
TINGLEY ESTATES
COLONIAL
JENNINGS ST.
2643
MANOR
POINT
LOMA
HIGHLANDS
MAP NO. 3046
UNIT NO. 1
BLVD.
WILCOX ST.
2471
Ord. 4941 (N.S.) Oct. 2, 1951 names
LOMALAND ~~WILCOX~~ DRIVE ~~ST.~~
PL 146
181
CHARLES ST.
TERRACE
2663
WARNER
DUDLEY ST.
VILLA
TRACT
WARNER ST.
979
WOODLAND
SAVOY ST.
GATALINA
DUPONT ST.
144
143

208
Parcel 1 - George Klicka Jr, Joseph & Stephanie E. Avoyer Oct 18, 1946 Rec Nov 1, 1946 - 2289/98
Res 84451 Oct 29 1946 names Silvergate Avenue.
Parcels 2 & 3 - George Klicka Jr, Joseph & Stephanie E. Avoyer Oct 9 1946 Rec Nov 1, 1946 2289/95
Res 84452 Oct 29, 1946 names Silver Gate Avenue.
Parcel 4 - Victor L. & Carolyn O. Baldwin Nov. 20 1946 Rec Nov 29, 1946 - 2305/103
Res 84683 Nov 26, 1946 names Silver Gate Avenue. (See 3157-B)
(See Sheet No. 208, also)
189
TALBOT
Katharine A. Tingley, et al. (Quitclaim)
Dec. 27, 1900. Rec. Dec. 28, 1900. 304/319.
Ord 5417 Jan. 13, 1914 names Talbot St.
Etta E. Steiger July 10, 1934.
Rec. Mar. 4, 1936. 484/86.
Res. 64099 Mar. 3, 1936
names Cañon St.
NE 1/4
W 1/2 183
Res. 62312 names Cañon St.
L.A. & Grace A. Mount 3-28-49.
Rec. 4-11-49, Book 3167/415.
Parcel 1 named Albion St.
Parcel 2 named Jennings St.
by Res. 93318, April 5, 1949.
Bank of Calif. to City, Sept. 17, 1951. Easement. Rec. Oct. 23, 1951, in Book 4271, p. 201, O.R. Res. No. 104094, Oct. 18, 1951 dedicates and names.
Opening 13-71
Map 423 Shows Landscape Ord 5417 Jan. 13, 1914 to Talbot St.
Map 958 Shows Landscape St.
Ord. 2130 Sept. 11, 1905 Names
Ord. 5417 Jan. 13, 1914 to Talbot St.
MARTINEZ ST.
Map shows Colina St.
Ord. 2130 Sept. 11, 1905 Names
Ord. 5417 Jan. 13, 1914 to Martinez St.
Eva P. & G.S. Dale Oct. 14, 1924
Rec. Dec. 22, 1925. 1161/47
Ella A. Butz Oct. 24, 1924.
Rec. Dec. 22, 1925. 1173/1
Ord. 18016 Nov. 17, 1930 Names Golden Park Place
Map 958 Shows Rice St. Ord. 2130 Sept. 11, 1905 Names.
HARBOR VIEW DR.
Ord 10941 Mar. 2, 1927 to Harbor View Drive
185
GOLDEN PARK AVE.
LUCINDA ST.
Ord. 2130 Names.
GOLDEN 4
Map No. 958 Sept. 12, 1905
Ord. 704 (New Series) Aug. 2, 1935 names portion of alley Bow Ave.
12
13
16
ROSEVILLE
184 HEIGHTS
Map No. 423 Dec. 1, 1887
Gage Dr.
Map 423 Shows Bow
Ord. 4344 Mar. 24, 1950 names
JOHN ST.
Map 423 Shows Short
Ord. 5417 Jan. 13, 1914 to John St.
15
14
BANGOR ST.
Map 423 Shows 2nd.
Ord. 755 May 22, 1900 to Bangor St.
Map 958 Shows Bangor
Ord 2130 Sept. 11, 1905 Names.
DOVER
Opening 13-74
Map 423 Shows 4th.
Ord. 755 May 22, 1900 to Dover St.
Ord. 7314 Aug. 6, 1930 to Albion St.
JENNINGS
Map 423 Shows Jennings
Map 1057 & Map 1095 Show Jennings
Ord 2810 May 2, 1907 Names
CRESTA REAL
GOLDEN PARK
BANGOR
Map shows Res 51199 Aug 19, 1929 Names
Map No. 2170 Aug. 17, 1925.
Aug. 19, 1929 Names.
207
179
178
John W. & Barbara B. Hanna, Mar. 25, 1948
Rec. April 9, 1948, Book 2570, P. 197 O.R.
Res. 89032, April 6, 1948, names Bangor St.
W 1/2 181
James Andrew and Phyllis M. Marrow. Apr. 10, 1941. Rec. Apr. 28, 1941. 1165/425
Res. 75971 Apr. 22, 1941 names Charles St.
The Anglo California National Bank of San Francisco. Apr. 11, 1941. Rec. Apr. 28, 1941. 1168/407.
Res. 75970, Apr. 22, 1941 names Charles St.
AMEN DFD
LOMA VIEW
Map 1057 & Map 1095 Show Wilcox
Ord 2810 May 2, 1907 Names.
Opening 13-61
Bank of Italy Nat. Tr. & Sav. Assn. Apr. 22, 1929 Rec. Nov. 20, 1930.
Res. 55262 Nov. 17, 1930 Names Bow Ave.
SILVER GATE AVE
Ord 705 (New Series) Aug. 9, 1935 changes San Jose St. to Catalina Blvd.
Map 496 (Hyde Park (Sub of P.L. 146)) shows San Jose St. (25 wide)
CATALINA BLVD
CHARLES ST.
Map 975 Shows Charles Ord 3354 Mar. 4, 1906 Names
DUDLEY ST.
Map shows Ord 3354 Names
WARNER ST.
Map shows Ord 3354 Mar. 4, 1906 Names
FORT
Map 979 Shows Fort Ord 3354 Names
Ord 419 New Series Apr. 19, 1934 to Du Pont St.
VILLA TRACT
Map No. 979 Mar. 19, 1906
10' strip United States National Bank of San Diego. Mar. 22, 1934. Rec. Nov. 22, 1934. 350/380.
Res. 62314 Nov. 20, 1934 names Catalina Blvd.
10' strip Konrad M. Kerch. July 13, 1934. Rec. Nov. 22, 1934. 353/278.
Res. 62317 Nov. 20, 1934 names Catalina Blvd.
10' strip Eva M. Roel (or Rochl) Apr. 5, 1934. Rec. Nov. 22, 1934. 358/281.
Res. 62313 Nov. 20, 1934 names Catalina Blvd.
Res. 62314 Nov. 20, 1934 names Catalina Blvd.
F. W. Richardson (For Seaboard Bldg. & Loan Assn.) June 1, 1934. Rec. Nov. 22, 1934. 350/381.
Res. Nov. 20, 1934 names Catalina Blvd.
10' strip John and Louise Lutz. July 11, 1934. Rec. Nov. 22, 1934. 351/304.
Res. 62319 Nov. 20, 1934 names Catalina Blvd.
143
Res. 69361 names Silver Gate Ave.
MAGNOLIA PARK
Map No. 1436 May 1912
VIRGINIA
BOW
Res. 69361 names Albion St.
Ord 705 (New Series) Aug. 9, 1935 changes portion of Talbot St. to Bow Ave.
Ord. 5374 June 8, 1914 names Talbot St.
Portion P.L. 170. Sylvester Kipp Nov. 11, 1913. Rec. May 7, 1914. 646/343.
The City of San Diego lost title to this land for street purposes in a quiet title action. Bank of Italy vs. The City of San Diego Superior Court Case No. 58336 Jan. 5, 1929. The City reacquired this land by an order nunc pro tunc in Case No. 58336 Oct. 5, 1933.
170
Ord. 419 New Series, April 19, 1934 changes name of portion of Talbot St. (deeded by 646/343) to Du Pont St.
148
See 206A
172
Mathias & Lula A. Heller Oct. 22, 1913. Rec. May 7, 1914. 646/342.
Ord 5374 June 8, 1914 names Talbot St.
Ord 705 (New Series) Aug. 9, 1935, to Bow Ave.
173
174
OPENING 13-102
ROGERS ST.
169
Ord. 4344 names Gage Drive. Mar. 24, 1950
See 206-A
LA PLAYA
149
SAN GORGONIO
201 & 202, also
201
Check of street names completed September 2, 1931. J. L. M.
J. A. T.
Ⓐ Ⓑ Ⓒ Portions of P.L. 170.
Res. 69361, May 16, 1939
Ⓓ Portion of Gage Drive closed by June 3, 1953. Recorded in Book
June 8, 1953. (See Closing 781)
See page 206-A
202
206
201

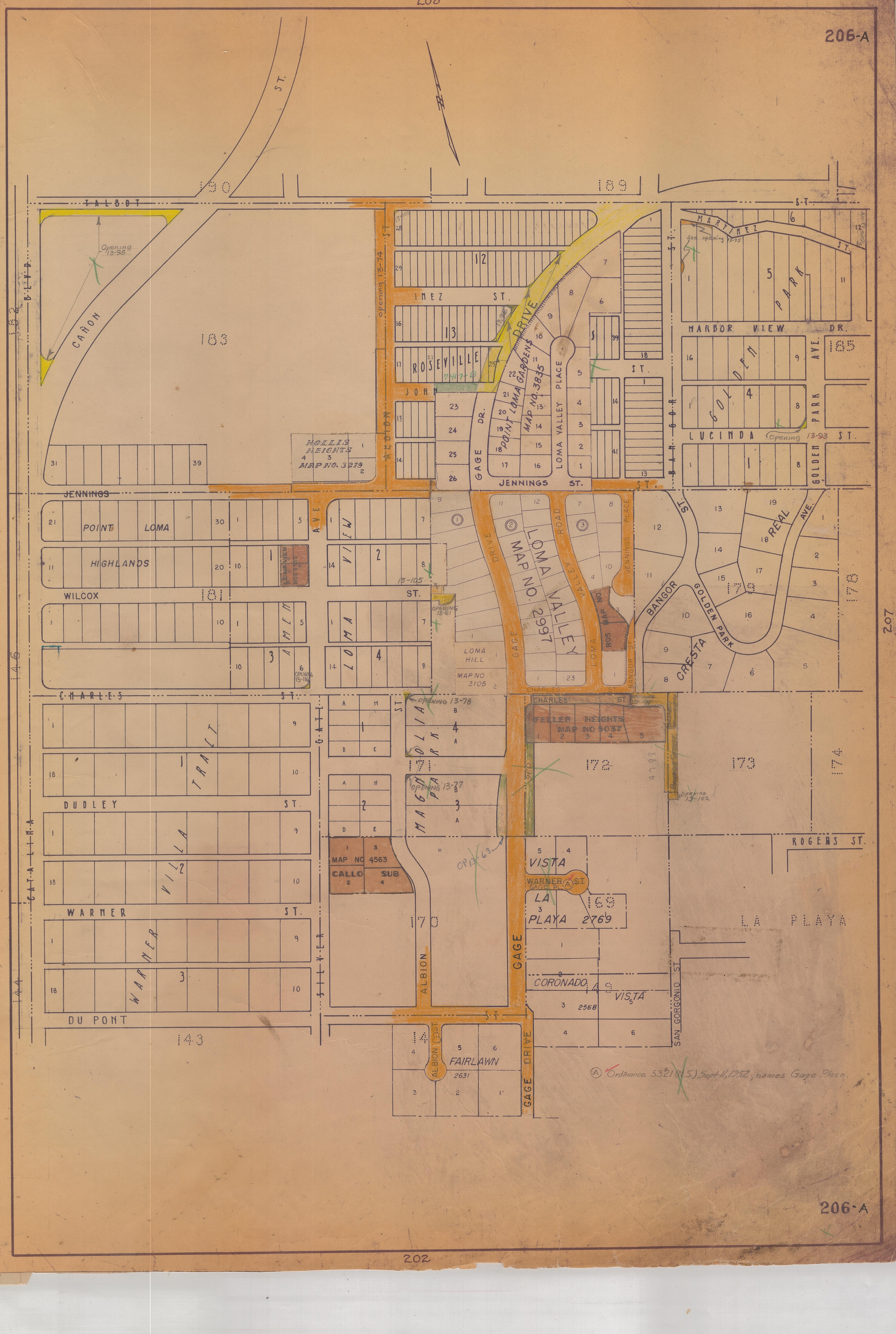
TALBOT
190
189
ST.
CAÑON
Opening 13-95
183
BLVD.
INEZ ST.
ROSEVILLE
JOHN
ALDINE
Opening 13-74
DRIVE
LOMA GARDENS
MAP NO. 3835
POINT LOMA
PLACE
LOMA VALLEY
GAGE DR.
JENNINGS ST.
HOLLIS HEIGHTS
MAP NO. 3219
MARTINEZ
PARK
HARBOR VIEW DR.
GOLDEN
AVE.
185
LUCINDA
Opening 13-93
GOLDEN PARK
JENNINGS
POINT LOMA
HIGHLANDS
WILCOX
181
LOMA VIEW
ROS 5365
LOMA
VIEW
AMEN
Opening 13-81
Opening 13-105
CHARLES ST.
Opening 13-78
LOMA VALLEY
MAP NO. 2997
LOMA HILL
MAP NO 3105
ROAD
VALLEY
JENNINGS PLACE
BANGOR ST.
GOLDEN PARK
CRESTA
REAL AVE.
179
178
FELLER HEIGHTS
MAP NO 5037
172
173
Opening 13-102
ROGERS ST.
TRACT
DUDLEY ST.
VILLA
MAGNOLIA PARK
171
Opening 13-77
MAP NO 4563
CALLO SUB
170
ALBION
VISTA
WARNER ST.
GAGE PL.
LA PLAYA 2769
169
LA PLAYA
CORONADO
VISTA
2568
149
SAN GORGONIO ST.
WARNER
DU PONT
143
SILVER GATE
CATALINA
FAIRLAWN
2631
ALBION ST.
GAGE DRIVE
Ordinance 5321 (N.S.) Sept 11, 1952, names Gage Place.