215
207
208
206
(See Sheet No. 208, also)
(See Sheet No. 215, also)
ADDISON
LANON
TRUMBULL
CABRILLO TERRACE
LEROY
EVERGREEN
LOCUST
NEW ROSEVILLE
SCOTT
SHAFTER
BAY SHORE
ADDITION
YACHT CLUB
TERRACE
KONA TERRACE
KONA WAY
MAP NO. 3392
NETTLESHIP
MAP NO
4555
ROGERS
BULKHEAD
BAY OF SAN DIEGO
LINE
Thomas N. Faulconer, Gordon B. and Imogene H. Thompson, 4-26-48. Rec. 5-12-48, Book 2794, p. 375. Res. No 89342, May 4, 1948, names Upshur St. and Shafter St.
Check of street names comple
1931. J. L. M.

214
208
POINT LOMA AVE.
BLVD.
CATALINA
(See Sheet No. 209, also)
209
191
190
197
183
184
185
188
189
207
(See sheet No. 207 also)
cañon
Portion of Cañon St. closed by Res. 65152. Nov. 17, 1936.
10459-B
Portion of P.L. 191. (Quitclaim) San Diego Securities Co. May 23, 1923 Rec. June 13, 1923. 937/293. Res. 29386. June 11, 1923 Names Catalina Blvd.
Southern Tr. & Com. Bk. May 24, 1923. Rec. June 13, 1923. 937/289. Res. 29389. June 11, 1923 Names Catalina Blvd.
Point Loma Holding Corp. Feb. 28, 1945 Rec. Apr 16, 1945- 1850/248 - Res 80870 Apr. 10, 1945 names Varona St. Portions of Pueblo Lot 190 laid out and dedicated as public highways; parcel 1 named Varona St. and parcel 2 named Catalina Blvd. by Ord. 2974 (New Series), dated Apr. 10, 1945
VARONA ST.
Parcel 1
Parcel 2
(Quitclaim) Portions of P.L.s 190, 191 & 197. Point Loma Holding Corp. Feb. 10, 1936. Rec. Apr. 24, 1937. 646/170. Res. 65834. April 20, 1937 names Cañon St. Sub. Agree. San Diego Tr. & Sav. Bk. Mar. 30, 1934. Rec. Apr. 24, 1937. 648/102. Res. 65833. Apr. 20, 1937 accepts
(Quitclaim) Point Loma Land, Loan & Town Co. et al. Dec. 26, 1900. Rec. Dec. 28, 1900. 304/325.
(Quitclaim) Myra I. Conklin. Dec. 20, 1900. Rec. Dec. 28, 1900. 304/322. Ord. 704 (New Series), Aug. 2, 1935 names Cañon St.
Portion of P.L. 190 Co. (Quitclaim) San Diego Securities Co. May 23, 1923. Rec. June 13, 1923. 937/290. Res. 29389. June 11, 1923 Names Catalina Blvd.
So. Tr. & Com. Bk May 24, 1923. Rec. June 13, 1923. 937/291. Res. 29391. June 11, 1923 Names Catalina Blvd.
Portion of Cañon St. closed by Res. 65152. Nov. 17, 1936
10459-B
Ord. 5417. Jan. 13, 1914 names Cañon St.
W. L. & Nellie V. Likens Dec. 30, 1900. Rec. Dec. 28, 1900. 304/320
Point Loma Land, Loan & Town Co. Dec. 21, 1900. Rec. Dec. 28, 1900. 304/321
Portion of P.L. 182 et al. School of Antiquity Operating Co. Aug. 1, 1916. Rec. Aug. 31, 1916. 714/422. Ord. 7001 May 26, 1917 names Catalina Blvd. Ord. 7320. Apr. 21, 1918 names Catalina Blvd.
80' strip of land John W. & Mrs. J. W. Daugherty, et al. Mar. 30, 1934. Rec Nov. 22, 1934. 343/464. Res. 62316. Nov. 20, 1934 names Cañon St.
5.15 Acres
Point Loma Land, Loan & Town Co. Dec. 21, 1900. Rec. Dec. 28, 1900 304/321
507.5
Closed
OPENING 13-76
Ord. 5417. Jan 13, 1914 names Talbot St.
TALBOT
(See sheet No. 206, also)
Ⓐ Portion of Cañon St. closed by Res. 113371, July 28, 1953. (Closing 775)
Portions of P.L.s 190, 191 & 197 (Quitclaim) Point Loma Holding Corp. Feb. 10, 1936. Rec. Apr. 24, 1937. 646/170. Res. 65834. Apr. 20, 1937 names Cañon St. Sub. Agree. San Diego Tr. & Sav. Bk. Mar. 30, 1934. Rec. Apr. 24, 1937. 648/102. Res. 65833. Apr. 20, 1937 accepts
The City lost title to portions of Lots 1 & 2 deeded for street by 304/323 by disclaimer in Quiet Title Action: Bank of Italy Nat. Tr. & Sav. Assn. vs. City, J. C. Case No. 58336. Decree dated Jan. 3, 1929.
Portion P.L. 191 and Lots 1 & 2. (Quitclaim) (60' strip) Point Loma Land, Loan & Town Co.; F. S. Jennings et al. Dec. 21 & 26, 1900. Rec. Dec. 28, 1900. 304/323 Ord. 704 (New Series) Aug. 2, 1935, names Cañon St.
Portion of Cañon St. closed by Res. 65152. Nov. 17, 1936.
Portion Roseville
Audubon St. closed Res. 95505 Sept. 19, 1950
* See 208 A for Griffith Heights Map 2414
Portion of Lot 1 Bank of Italy National Tr. & Savings Assn. May 27, 1929. Rec. July 11, 1929. 1661/89. Res. 50691. July 8, 1929. names Cañon St.
YELL ST.
Map 423 Shows Torrance Ord. 755 May 22, 1900 to Yell St.
Ord. 1314 (N.S.) Feb. 24, 1939 changes Yell St. To Alemont St.
Portion of Lot 1 Bank of America National Tr. & Savings Assn. Apr. 9, 1934. Rec. Nov. 22, 1934. 343/462 Res 62313 Nov. 20, 1934 names Cañon St.
Portion of alley closed by Res. 12838. Feb. 3, 1913.
10394-B
AVE. ST.
ULLMAN
Map 423 Shows Johnson Ord. 755 to Ullman St.
ST.
HEIGHTS Map No. 423 Dec. 1, 1885
ROSEVILLE
Portion of Trumbull St. closed Res. 96793
TRUMBULL ST.
Map 423 Shows Centre Ord 755 May 22, 1900 to Trumbull St.
Map 423 Shows 3rd Ord. 755 May 22, 1900 to Concord St.
Map 423 Shows 2nd Ord. 755 to Bangor St.
Map 423 Shows 1st Ord. 755 May 22, 1900 to Akron St.
HILL ST.
Map shows
CONCORD
BANGOR
AKRON
Portion of Talbot St. closed by Res. 17812 July 22, 1914
10273-B
13-115
Map 423 Shows Landscape Ord. 5417. Jan 13, 1914 to Talbot St.
Bank of Italy Nat. Tr. & Sav. Assn. Apr. 22, 1929. Rec. Nov. 20, 1930. 1839/104. Res. 55263. Nov. 17, 1930 Names Talbot St.
Sub. Agree. Western American Realty Co. Apr 19, 1929. Rec. Nov. 20, 1930. 1830/335. Res. 55264. Nov. 17, 1930 accepts above subordination agreement
Check of street names completed September 2, 1931. J. L. M.
J. A. T.
206
208

208-A

See 208 Also.

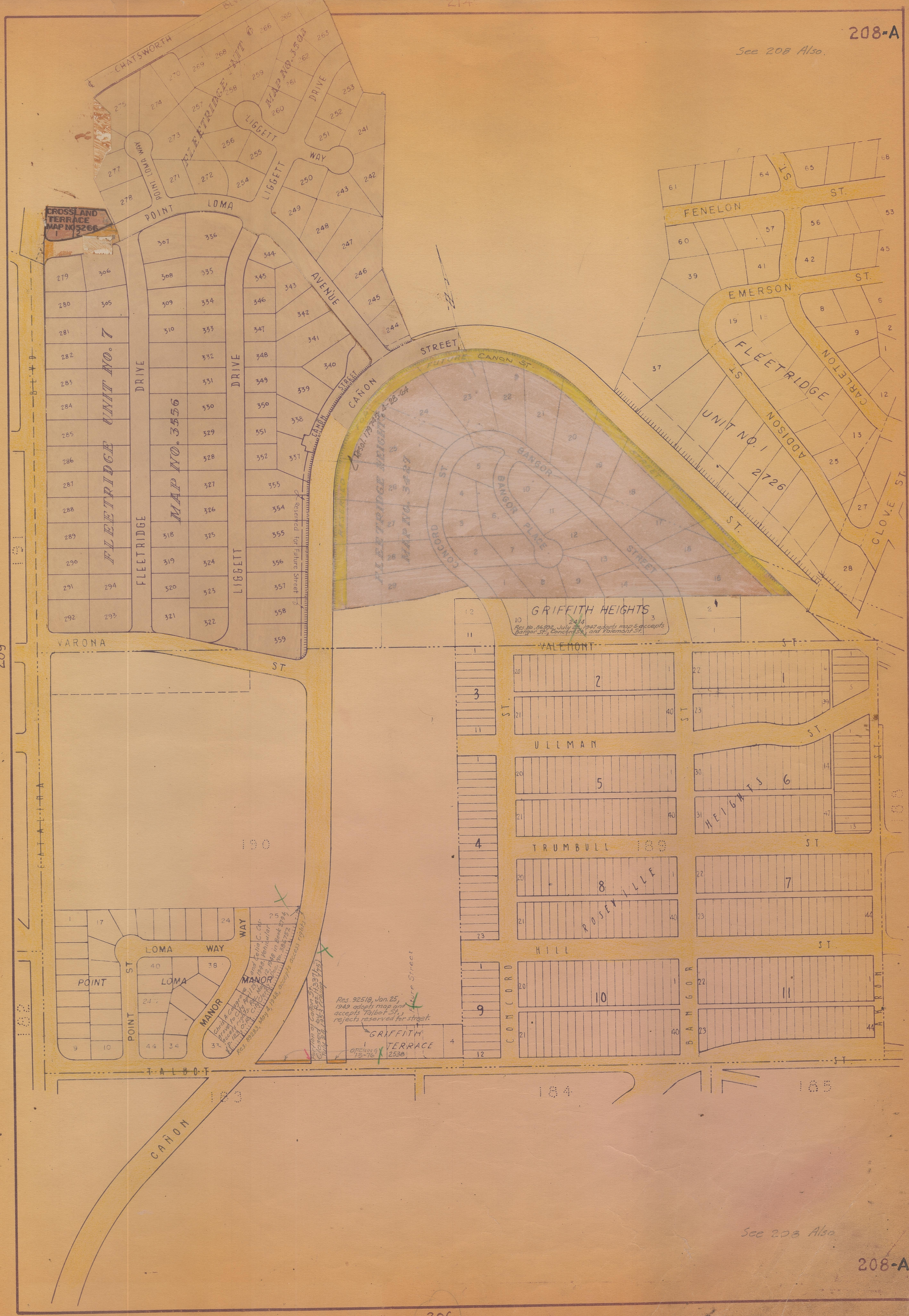

See 208 Also

208-A

Check of street names completed August 10, 1931. J. L. M.
J.A.T.

PACIFIC OCEAN
AMANTEA MAR VISTA
MAP NO. 3193
MAP NO. 3077
MINOS MAR VISTA
AMIFORD DRIVE
MONACO
AZURE VISTA
MARSEILLES
CORDOVA
BRINDISI
ALGECIRAS
CORNISH
SUNSET
CLIFFS
DEVONSHIRE
NOVARA
PIEDMONT
SORRENTO
BARCELONA
CALIVERAS DR
RIVIERA
VILLAS
ALEXANDRIA
SANTA BARBARA
(See Sheet No. 209, also)
(See Sheet No. 211, also)
Check of street ... ed August 10, 1931. J. L. M.
J.A.T.
209
210
211
204

Check of street names completed August 10, 1931. J. L. M.
J.A.T.

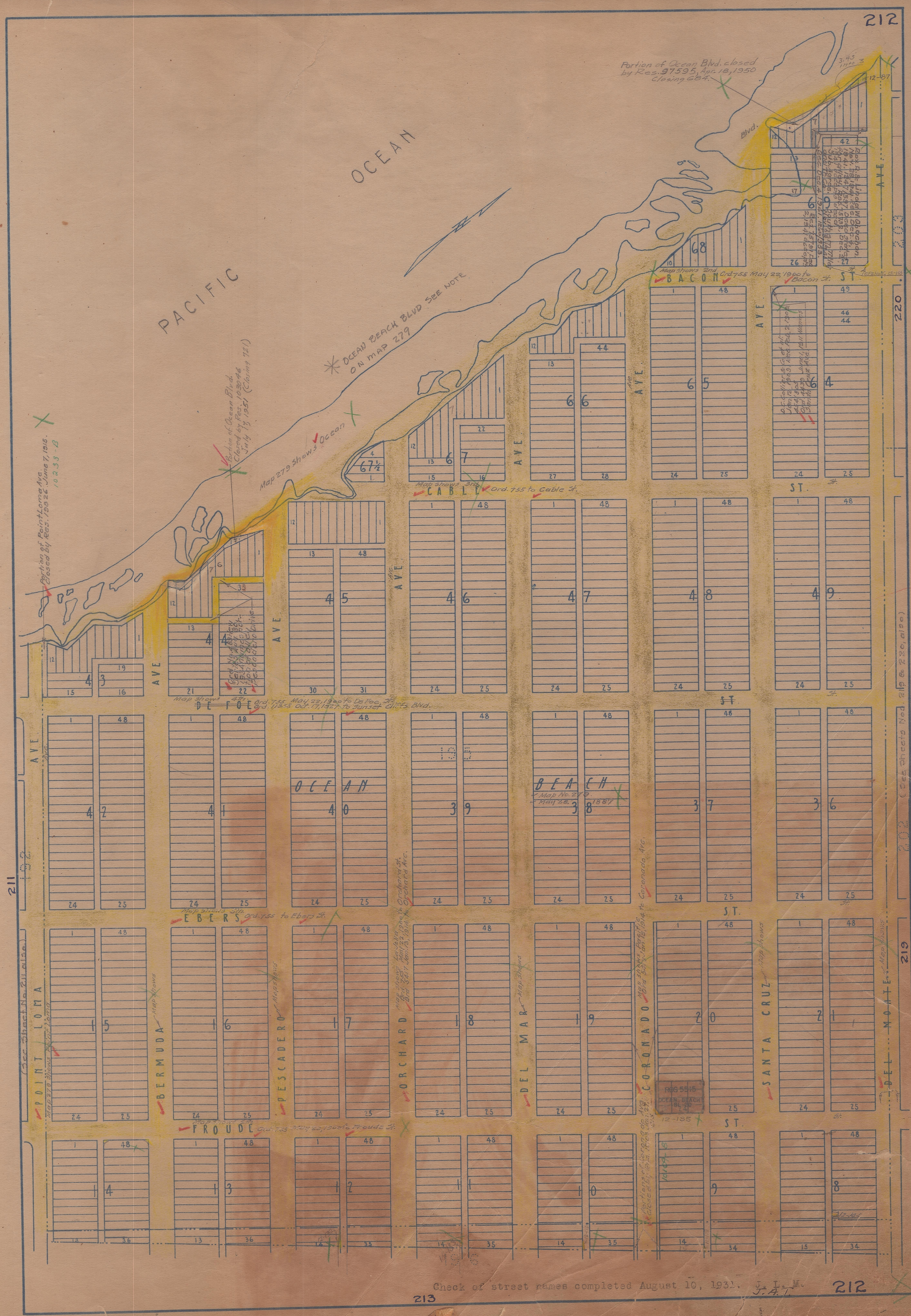
212
PACIFIC
OCEAN
Portion of Ocean Blvd. closed by Res. 97595, Apr. 18, 1950 Closing 684.
Blvd.
OCEAN BEACH BLVD SEE NOTE ON MAP 279
Portion of Ocean Blvd. Closed by Res. 103046 July 19, 1951 (Closing 721)
Portion of Point Loma Ave. Closed by Res. 79826 June 7, 1915. 10233-B
Map 279 shows Ocean
Map shows 3rd Ord. 755 to Cable St.
CABLE
Map shows 4th Ord. 755 May 22, 1900 to De Foe St.
DE FOE
Ord. 11335 Oct. 17, 1927 to Sunset Cliffs Blvd.
Map shows 5th Ord. 755 to Ebers St.
EBERS
Map shows 6th Ord. 755 May 22, 1900 to Froude St.
FROUDE
OCEAN
BEACH
Map No. 279. May 28, 1887
BACON
Map shows 2nd Ord. 755 May 22, 1900 to Bacon St.
Map shows 1st Ord. 755 May 22, 1900 to Cable St.
Map shows Point Loma
POINT LOMA
Map shows Bermuda
BERMUDA
Map shows Pescadero
PESCADERO
Map shows Orchard
ORCHARD
Map shows Del Mar
DEL MAR
Map shows Coronado
CORONADO
Map shows Santa Cruz
SANTA CRUZ
Map shows Del Mole
DEL MOLE
See Sheet No. 211 also
See Sheets No. 211 & 220 also
ROS 5515 OCEAN BEACH BL. 20
12-185
Check of street names completed August 10, 1931. J. I. M. J. A. T.
213
212

Check of street names completed August 10, 1931. J. L. M.
J.A.T.

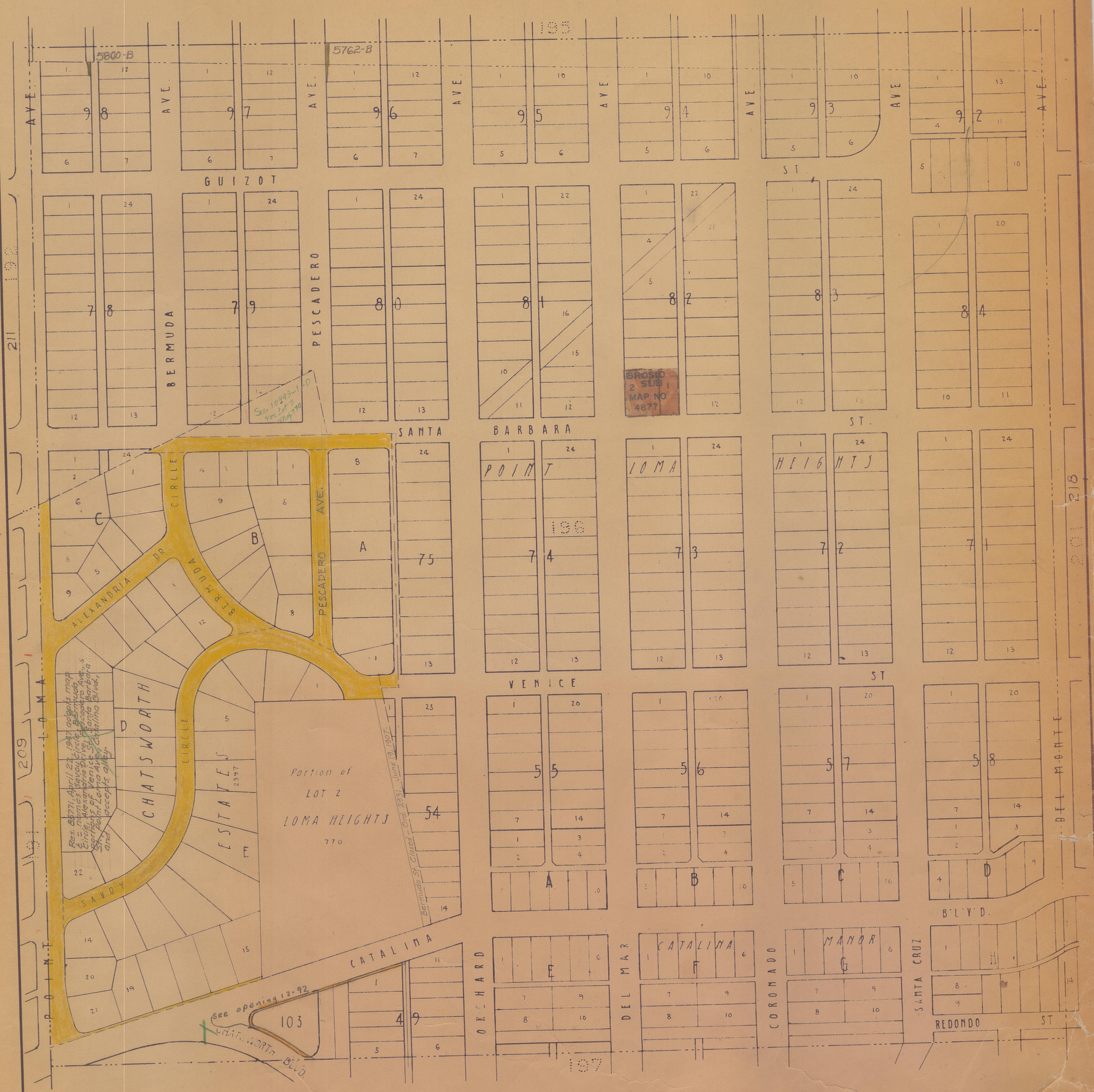
5800-B
5762-B
AVE.
GUIZOT
ST.
BERMUDA
PESCADERO
SANTA
BARBARA
ST.
POINT
LOMA
HEIGHTS
ST
VENICE
ST
CHATSWORTH
ESTATES
CIRCLE
ALEXANDRIA
DR
BERMUDA
PESCADERO
AVE.
SAVOY
Portion of
LOT 2
LOMA HEIGHTS
770
Bermuda St Closed - Ord 23,636 June 19, 1907
CATALINA
see opening 12-92
CHATSWORTH BLVD.
ORCHARD
DEL MAR
CATALINA
COROMADO
MANOR
SANTA CRUZ
B.L.V.D.
REDONDO
ST
DEL MONTE
DROSID
2 SUB 1
MAP NO
4877
209
211
218
197