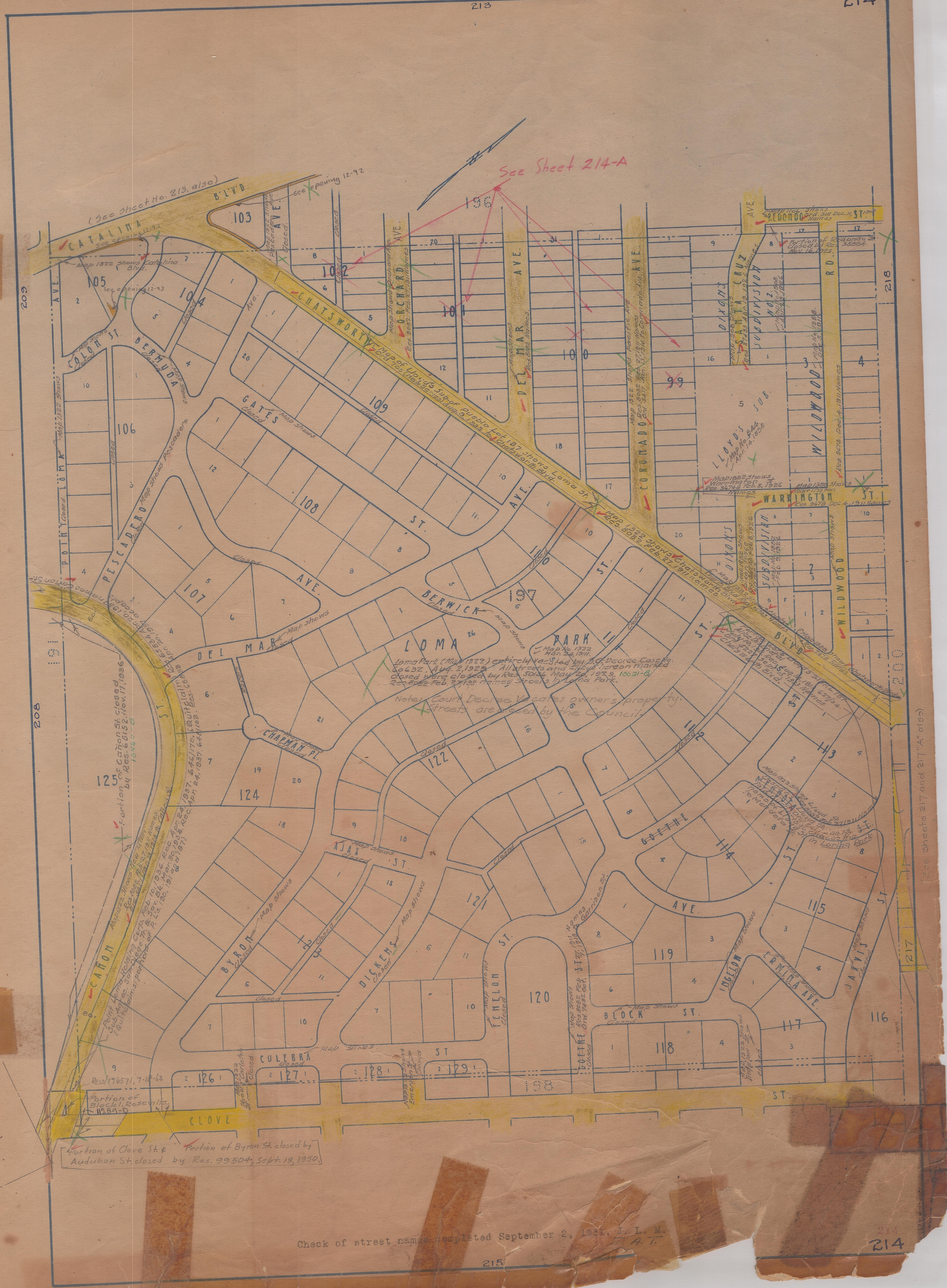

Check of street names completed September 2, 1931. J. L. M.
A.T.

CATALINA BLVD

CHATSWORTH BLVD

ORCHARD

DEL MAR AVE

CORONADO AVE

REDONDO ST

SANTA CRUZ

WILDWOOD RD

DIXON PL

WARRINGTON ST.

CHATSWORTH BLVD.

CANON ST

ADDISON ST.

CARLETON ST.

EWERS ST.

FENELON ST.

CARLETON SQ.

LIGGETT STREET

GARRISON PLACE

GARRISON DRIVE

HUGO ST.

ALLEY

CLOVE ST

LOMA LANDS

PARK

DIXONS SUBDIVISION

SUBDIVISION NO 2

DIXONS SUBDIVISION

2655

2726

FLEETRIDGE UNIT NO. 1

FLEETRIDGE UNIT NO. 2

MAP NO. 3040

Reserved for street purposes

See Sheet 214


214
Southern Title & Trust Company Sept 23, 1946
Rec Oct 4, 1946 2246-190, Res 84249
Oct 1, 1946 names Fenelon Street
Portion of Byron St., Clove St. & Audubon St. closed by Res. 99504, Sept. 19, 1950. Closing 696.
(See Sheets No. 208 and 214 also)
(See Sheet No. 214, also)
Closed by Res. 50136. May 20, 1929.
197
217
216
207
Ord. 12021 Nov. 13, 1928. Changes portion of Addison St. to Audubon St.
Maps 165 & 305 show Chestnut
Portion of Block 1
CLOVE
Ord. 755 May 22, 1900 to Clove St.
Ord. 12021 Nov. 13, 1928 Changes portion of Byron St. to Addison St.
FENELON HEIGHTS Map. 2550
PLUM
Ord. 12021. Nov. 13, 1928. Changes portion of Plum St. to Addison St.
Maps 165 & 305 show Pine
Ord 755 to Plum St.
Ord. 12021. Nov. 13, 1928 Changes portion of Audubon St. to Plum St.
WILLOW
Maps 165 & 305 show Willow
Map 321 shows Willow St.
RESUB
Map No. 321 Aug. 4, 1887
Map 321 shows Elm St.
ROSE VILLE
Map No. 165 Surveyed Jan. 1869
Map No. 305 Sept. 5, 1874
EVERGREEN
Maps 165 & 305 show Elm
Ord. 755 May 22, 1900 to Evergreen St.
LOCUST
Maps 165 & 305 show Locust
HUGO
BYRON
ROSECRANS
Maps 165 & 305 show Main
Ord. 2556. Aug. 9, 1906 to Rosecrans St.
Map 479 shows Main St.
XI-SD-12
Ble. adopted 6-17-53
DICKENS
FOREMAN & HARDING'S
Map No. 479. Jan. 27, 1888.
MAP NO 4930
EMERSON
FENELON
GOETHE
INGELOW
JARVIS
State of California Sept. 21, 1943. Rec. Oct. 1, 1943 1562/295
Res. 78684 Sept. 28, 1943 names Hugo St.
SHELTER ISLAND DRIVE
opening 13-92
SCOTT
Maps 165 & 305 show Water
Ord. 599 Feb. 7, 1899 to
Map 198 shows Water
Scott St.
Res. 109323, Nov. 20, 1952 ded. & names Harbor Dr.
Ord. 5441 (N.S.) Jan. 6, 1953 names Scott Street
ADDISON
BYRON
CARLETON
RESUB NO. 1 LOT 1 MAP 4956
Map No. 198 Aug. 4, 1887
Map 198 shows Front St.
SHAFTER
Portion of Shafter St. closed by Res. 104997, Jan. 8, 1952 (Closing 732)
Mean High Tide Line
Ord. 4278 (N.S.) Jan. 3, 1950 to Harbor Drive
Portion of Tidelands dedicated street and named Harbor Drive
Ord. 5441 (N.S.) Jan. 6, 1953
Maps 165 & 305 show Front St. Ord. 755, 1900 to Shafter St.
BAY OF SAN DIEGO
BULKHEAD LINE
Check of street names completed September 2, 1931. J. L. M.
J. A. T.

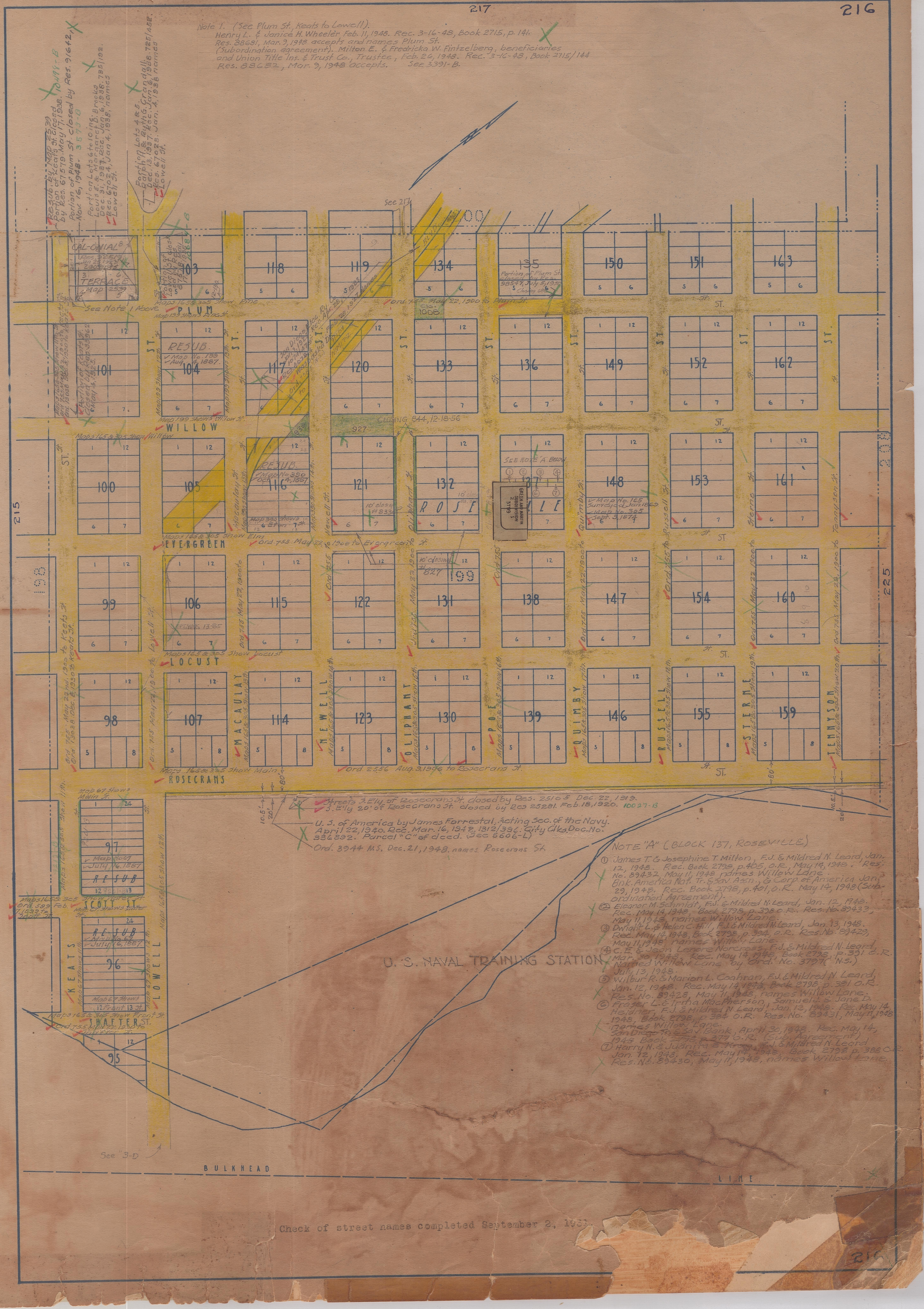

Check of street names completed September 2, 1931.

218

217

see 217-A Also

(See Sheet No. 218, also)

Check of street names completed September 2, 1931. J. L. M.
J. A. T.

216

217

217-B

Ⓐ Portion of Lowell St. and Alley in Blk. 1, Glenartney, closed by Res. 107386, July 1, 1952.

See 217, 217-A

217-B

Check of street names completed August 10, 1931. J. L. M.
J.A.T.

220

219

203

CABLE

Map shows 3rd Ord 735 May 22, 1900 to Cable St.

1 48

A V E.

S T.

Ave A-1-E.

212

50 51 52 53 54 55 56

24 25

DE FOE

Map shows 4th Ord. 735 May 22, 1900 to De Foe St. Ord. 1155 Oct. 17, 1927 to Sunset Cliffs Blvd.

222

103

35 34 33 32 31 30 29

OCEAN

Portion of Lot 32 closed by Res. 62613 Feb. 28, 1934. 104378

BEACH

Map No. 279. May 28, 1887.

EBERS

Map shows 5th Ord. 735 to Ebers St.

(See Sheets Nos. 212 & 213 also)

MONTE

Del Monte

22 23 24 25 26 27 28

Map shows 6th Ord. 735 May 22, 1900 to Froude St.

FROUDE

Map 279 shows

Map shows

ROS 8009

Opening 12-1-11

Opening 12-1-11 Enright Ave

223

NARRAGANSETT

NIAGARA

NEWPORT

SANTA MONICA

SARATOGA

CAPE MAY

BRIGHTON

7 6 5 4 3 2 1

Map 279 shows unnamed street. Ord. 735, May 22, 1900, changes 7th St. to Guizot St.

Ord. 704 (New Series) Aug. 2, 1935 names unnamed Street Guizot St.

GUIZOT

201

(See Sheet No. 218, also)

Check of street names completed August 10, 1931. J. L. M. J.A.T.

218