Check of street names completed August 10, 1931. J. L. M.
J. A. T.

Check of street names completed August 10, 1931. J. L. M.
J. A. T.

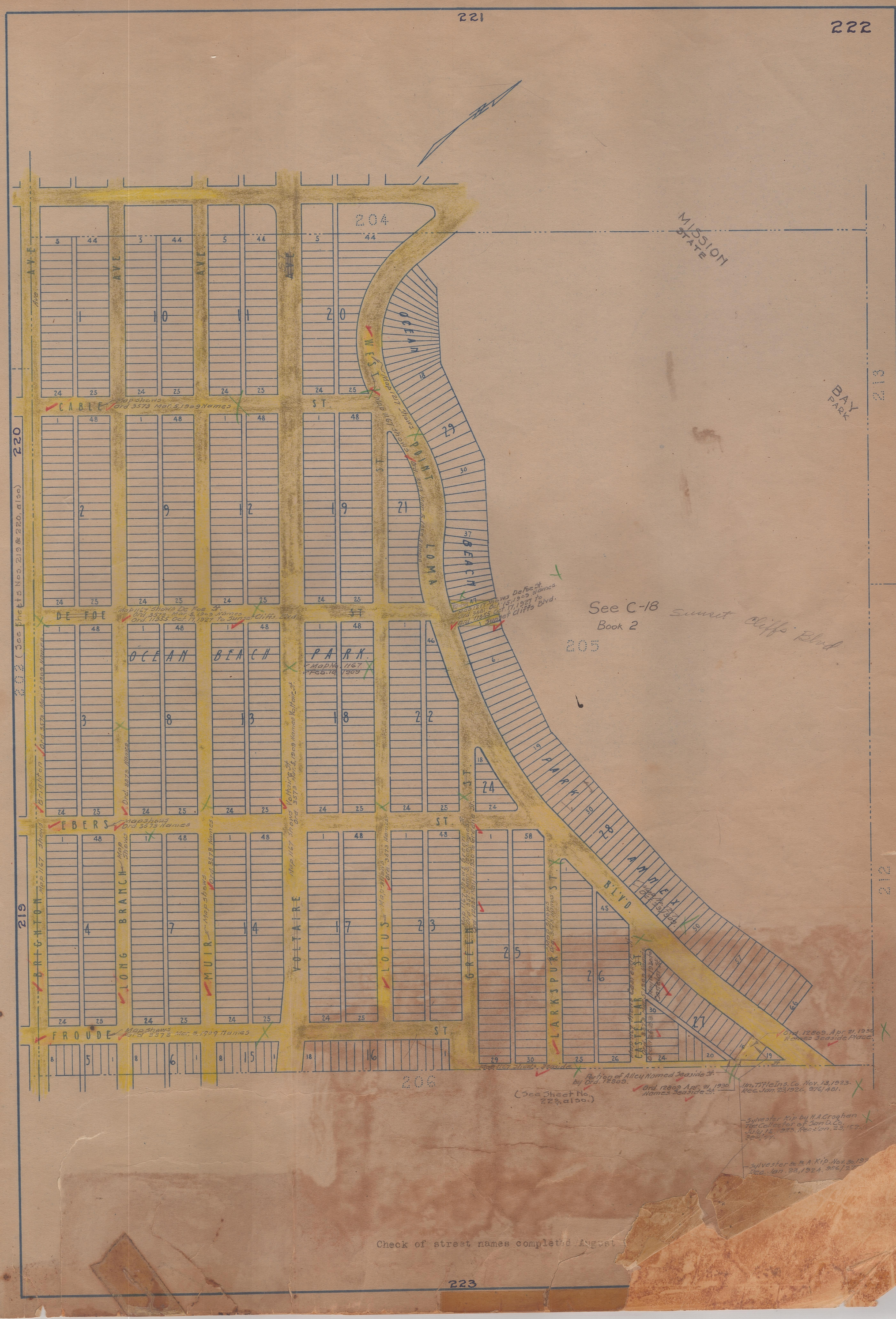

Check of street names completed August

222 A

MISSION BAY PARK STATE

Quivira Basin

San Diego River Floodway

VENTURA BLVD.

Mission Bay Land Inc. quitclaims to City portion of Tide Lands of Mission Bay between the mean high tide line and bulkhead line (Misc. Map No. 61) for highway. Aug. 31, 1928. Rec. Oct. 17, 1928. 15423-149. Rec. 47549. Oct. 15, 1928. names Newark St.

Ord. 4025 N.S., April 19, 1949 names Ventura Boulevard

LIMITS OF VENTURA BLVD. ORD. 5263 (N.S.)

Ord. 4095 N.S. June 21, 1949 names Ventura Boulevard

Rec. 46889. Aug. 20, 1928. names public way across 2 bridges and causeway Ingraham St.

Ord. No. 4017 (N.S.) March 29, 1949 changes to Ingraham St. dedicated between ℄ of 150' strip for roadway, highway and parkway by S.C.C. No. 84864 and radial line 312.18' along curve from P.L. See Rel. Dg. No. 7268.

* Department of Public Works of the State of California grants use of Tide Lands of Mission Bay for street. July 9, 1928.

Rec. 46892, Aug. 20, 1928, names portion of above (*) lying N'ly. of the center line of P.L. 216, Ingraham St.

Rec. 46892, names portion of above (*) lying S'ly. of the center line of P.L. 216, Newark St.

Portions of P.L. 249 lying above the mean high tide line were dedicated for street by the City and named Ingraham St. by Res. 46891. Aug. 20, 1928.

Ord. 322 (New Series) Nov. 2, 1933 changes name of Newark St. to Ingraham St.

Ord. 1702 (N.S.) Dec. 29, 1939, changes Ingraham St. between Barnett Ave. and S'ly. bdy. line of Mission Bay State Park to Midway Drive.

PARTITION OF P.L. 252 Map No. 819.

(See Sheet No. 244.)

LIMITS OF SUNSET CLIFFS BLVD ORD. 5263 (N.S.)

SUNSET CLIFFS BOULEVARD

MIDWAY - INGRAHAM INTERCHANGE

Opening 12-136 See Dwg. 9590-L Ord. 5263 (N.S.)

LIMITS OF MIDWAY BLVD ORD. 5263 (N.S.)

Portion of Valeta St. closed by Res. 6151. Apr. 2, 1934

Map 1082 shows West Point Loma Blvd.

Portion of Alvarado St. closed by Res. 104048, Oct. 10, 1951 [closing 7261] S.C.C. No. 158942

Map 1082 shows Famosa Boulevard

Ord. 2957 July 3, 1907 names Famosa Boulevard

Map 1082 shows Alvarado St.

Map 1082 shows Famosa Boulevard

Ord. 2957 July 3, 1907 names Famosa Boulevard

Map 1082 shows West Point Loma Blvd.

Ord. 2957 July 3, 1907 names West Point Loma Blvd.

Map 1082 shows Clovis St.

Map 1082 shows Camulos St.

Map 1082 shows Etiwanda St.

Map 1082 shows Montalvo St.

Map 1082 shows Valeta St.

Map 1082 shows Rialto St.

Map 1082 shows Mars St.

Map 1082 shows Venus St.

Map 1082 shows Liberty St.

Map 1082 shows Panama St.

Map 1082 shows Druckers St.

Map 1082 shows Jupiter St.

Map 1082 shows La Salle St.

Map 1082 shows Western St.

Map 1082 shows Nashville St.

Map 1082 shows Leta St.

Map 1082 shows King St.

Map 1082 shows Pacific St.

Map 1082 shows Maxwell St.

Map 1082 shows Lapwai St.

Map 1082 shows Knoxville St.

Map 1082 shows Pittsburgh St.

Map 1082 shows Newark St.

Map 1082 shows Castelar St.

Map 1082 shows Browning St.

Map 1082 shows Curtis St.

Map 1082 shows Wells St.

Map 1082 shows Collier Park

School Property (212-B)

City Property

See D-18 Book 2

Map No. 1082, filed Aug. 29, 1907, shows Bodega St., Esperanza St., Gaviota St., Nipoma St., Laguna St., Loleta St., Wells St., Worden St., Warrington St. and Montalvo St.
Ord. 2957, July 3, 1907, accepts and dedicates the above named streets.
Bodega St., Esperanza St., Gaviota St., Nipoma St., Laguna St., Loleta St., Wells St., Worden St., Warrington St. and a portion of Montalvo St. and the alleys in Blocks 5, 6, 7, 8, 9, 11, 12, 13, 14, 15, 16 & 17, Loma Alta No. 2, were closed by Res. 41746. May 23, 1927.
Blocks 1 to 18, inclusive, and those portions of Blocks 19 & 20 which were not occupied by the Right of Way of the San Diego Electric Ry. Co., all in Loma Alta No. 2, were vacated by Order in Superior Court Case No. 51376. May 4, 1927.

Check of street names completed August 1st, 1933. J. L. M.
J. A. T.

251 250 249 248 247 246 245 244 243 219 218 217 216 215 214 213 212 211 206 205 258

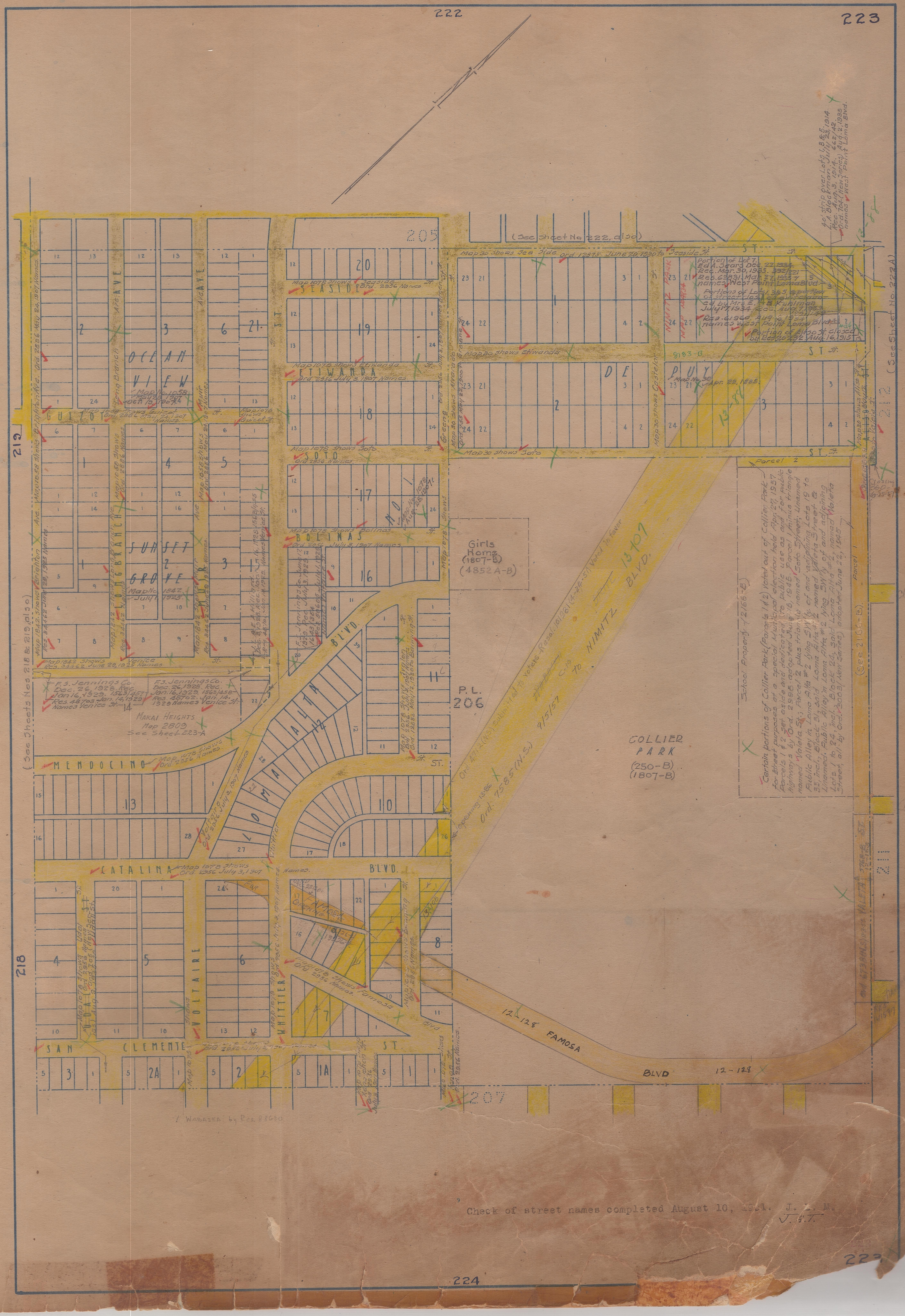

Check of street names completed August 10, 1951.

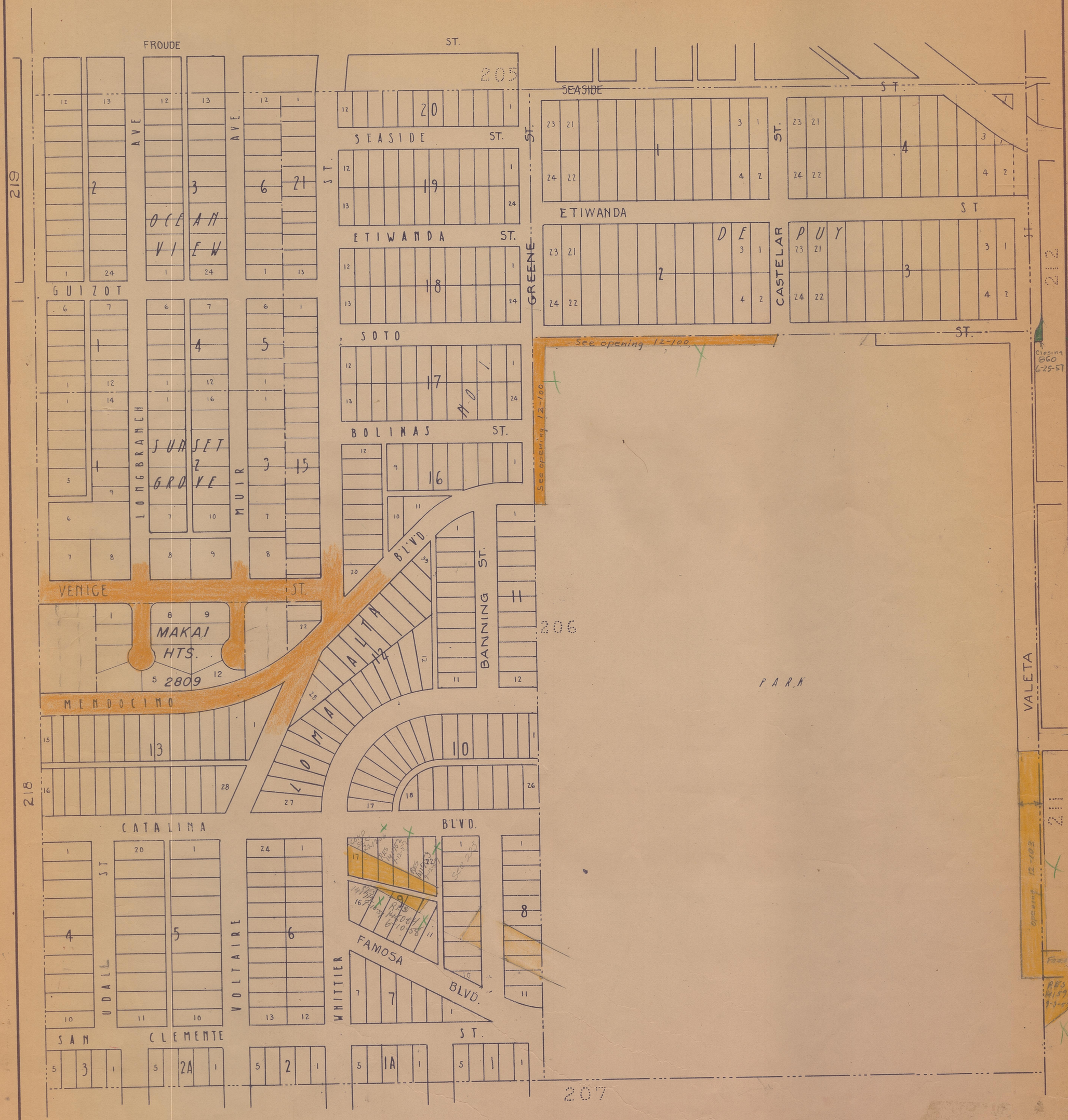
FROUDE
ST.
205
SEASIDE
ST
SEASIDE
ST.
ETIWANDA
ST.
SOTO
BOLINAS
ST.
GUIZOT
OCEAN VIEW
SUNSET GROVE
LONGBRANCH
MUIR
VENICE
ST.
MAKAI HTS.
2809
MENDOCINO
LOMA ALTA
BANNING ST.
BL'VD.
CATALINA
BLVD.
FAMOSA
BLVD.
ST.
UDALL
ST
VOLTAIRE
WHITTIER
SAN
CLEMENTE
ST.
GREENE
ETIWANDA
ST
CASTELAR
ST
ST.
See opening 12-100
See opening 12-100
206
PARK
VALETA
219
218
211
207
Closing 860 6-25-57

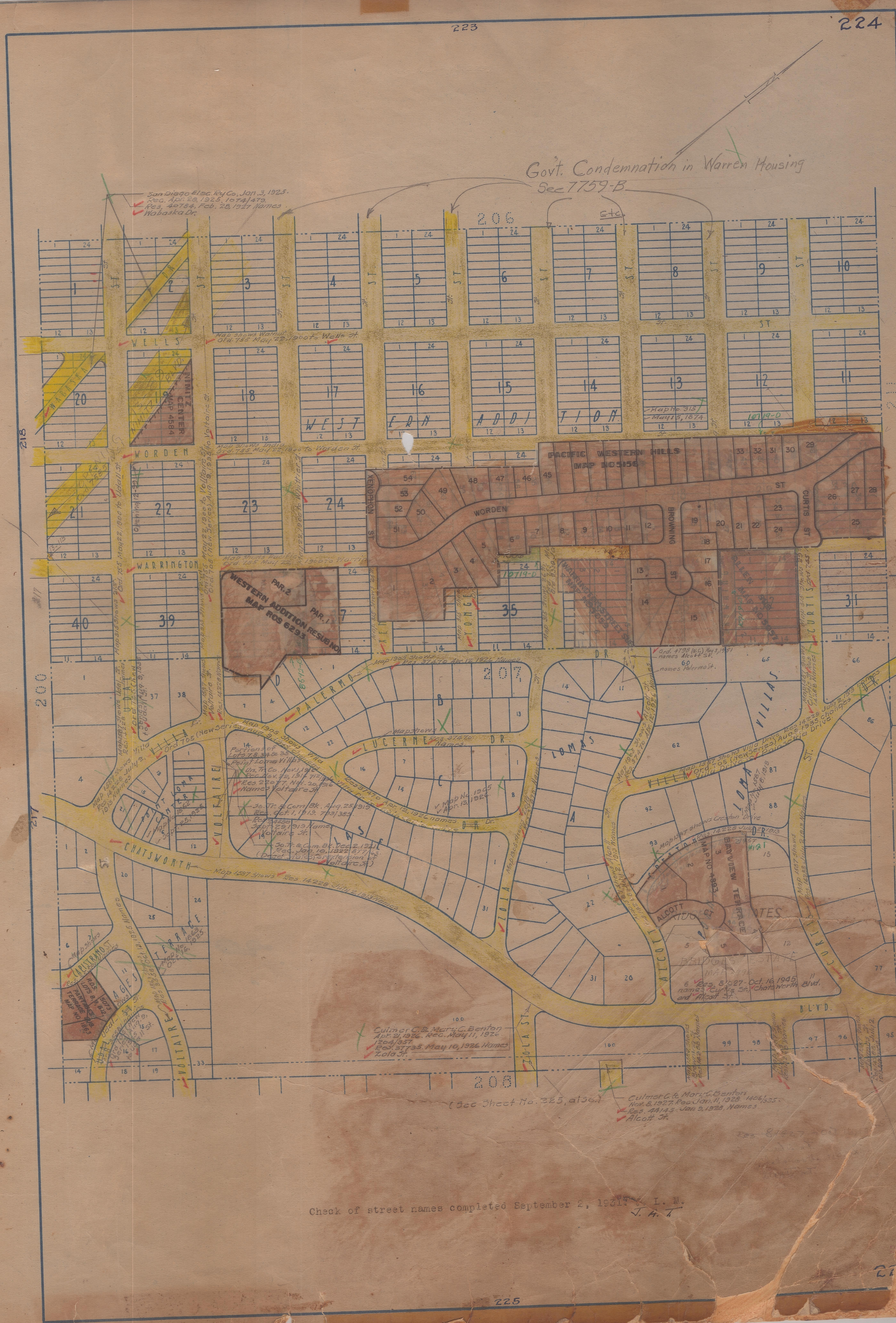
Govt. Condemnation in Warren Housing
Sec 7759-B
San Diego Elec. Ry Co. Jan. 3, 1925.
Rec. Apr. 28, 1925, 1074/479.
Res. 40784, Feb. 28, 1927 Names
Wabaska Dr.
206
WELLS
WORDEN
WARRINGTON
WEST
ERA
ADDITION
PACIFIC WESTERN HILLS
MAP NO 5156
WESTERN ADDITION RESUB NO
MAP ROS 6293
PALERMO
LUCERNE
LOMA
VILLAS
207
CHATSWORTH
VOLTAIRE
ZOLA
ALCOTT
CURTIS
BROWNING
XENOPHON
BAYVIEW TERRACE
BRIDGES ESTATE
208
(See Sheet No. 222A)
(See Sheet No. 225, also)
Check of street names completed September 2, 1931 J. H. T.

Check of street names completed September 2, 1931. J. L. M.
J. A. T.