227
226
225
208
210
248
247
247-A
247-B
U. S. NAVAL TRAINING STATION
BAY OF SAN DIEGO
WILLOW ST.
EVERGREEN
LOCUST
ROSECRANS
DUMAS ST.
ELLIOTT
FREEMAN
GOLDSMITH
HOMER
IBSEN
JAMES
KINGSLEY
LYTTON ST.
CHATSWORTH BLVD.
CHATSWORTH TERRACE
CHATSWORTH TERRACE ANNEX Map No. 1599
SUBDIVISION OF P.L. 209
MANNASSE AND SCHILLER
Map No. 275 Sept. 25, 1869.
254
255
266
267
268
269
270
271
282
283
284
285
286
287
298
299
302
303
312
313
23
24
25
COUNTRY TERRACE Map No. 1677 Oct. 8, 1915.
COUNTRY ESTATES UNIT NO. 2 Map No. 2089 Mar. 31, 1927.
BAYSIDE COUNTRY CLUB
SEVILLE ST.
SHADOWLAWN ST.
MONTEMAR RIDGE
UNIT NO. 1 Map No. 2177 Jan. 30, 1930
CADIZ ST.
Portion of Lot 3 Harbor Villas Map No. 1314 Feb. 14, 1911.
Lot 19, Block 4 Pendleton Addition Map No. 1798 July 7, 1924
Tide St.
Barnett Ave.
Streets S.E'ly of Rosecrans St. closed by Res. 25105. Dec. 22, 1919.
S.E'ly. 20' of Rosecrans St. closed by Res. 25281. Feb. 18, 1920. #18
U.S. of America by James Forrestal, Acting Sec. of Navy April 22, 1940. Rec. Mar. 16, 1942. 1312/396. City Clerk's Doc. No. 336892. Parcel "C" of deed. (See 5606-L) 12-51
Ord. 3944, Dec. 21, 1948 names Rosecrans St.
Ord. 2556 Aug. 9, 1906 to Rosecrans St.
Savings Bank of San Diego County Mar. 4, 1897. Rec. May 25, 1897
Bruce E. Hazard Oct. 30, 1943. Rec. Nov. 3, 1943 - 1892/151 - Res. 78507 - Nov. 2, 1943 for Alley purposes 12-66
(See Sheet No. 225, also)
(See Sheets Nos. 247 and 247-A)
See 226-A Also
Check of street names completed September 2, 1931. J. L. M.
J. A. T.

CHATSWORTH TERRACE ANNEX Map No. 1259

WILLOW ST.

EVERGREEN

LOCUST

ROSECRANS

DUMAS

ELLIOTT

FREEMAN

GOLDSMITH

HOMER

IBSEN

JAMES

KINGSLEY

CHATSWORTH BLVD.

COUNTRY CLUB TERRACE Map No. 1677 Opening 12-76

SHADOWLAWN ESTATES UNIT NO. 1 Map No. 2089

COUNTRY CLUB

BAYSIDE CLUB

SEVILLE

ROSECRANS ST.

ROSECRANS PLACE ORD. 7271 (N.S.)

MONTEMAR RIDGE UNIT NO. 1 Map No. 2177

ST. CHARLES ST.

CADIZ

CANZ ST.

LYTTON

BARNETT

Portion of Lot 3 Harbor Villas Map No. 1314

Lot 19, Block 4 Pendleton Addition Map No. 1798

The Roman Catholic Bishop of San Diego by Charles F. Buddy, July 3, 1947. Rec. July 24, 1947 Book 2445, Page 316, Map No. 1 ST. CHARLES ST. & Portion of Lots 2 & 3 Harbor Villas 12-71

State of California by C.H. Purcell, Director of Dept. of Public Works, Oct. 31, 1945. Rec. Dec. 17, 1945 Book 2008, p 409 O.R. Res. 82242, Dec. 12, 1945, names Rosecrans St.

See 226 Also

(See Sheet No. 222 A)

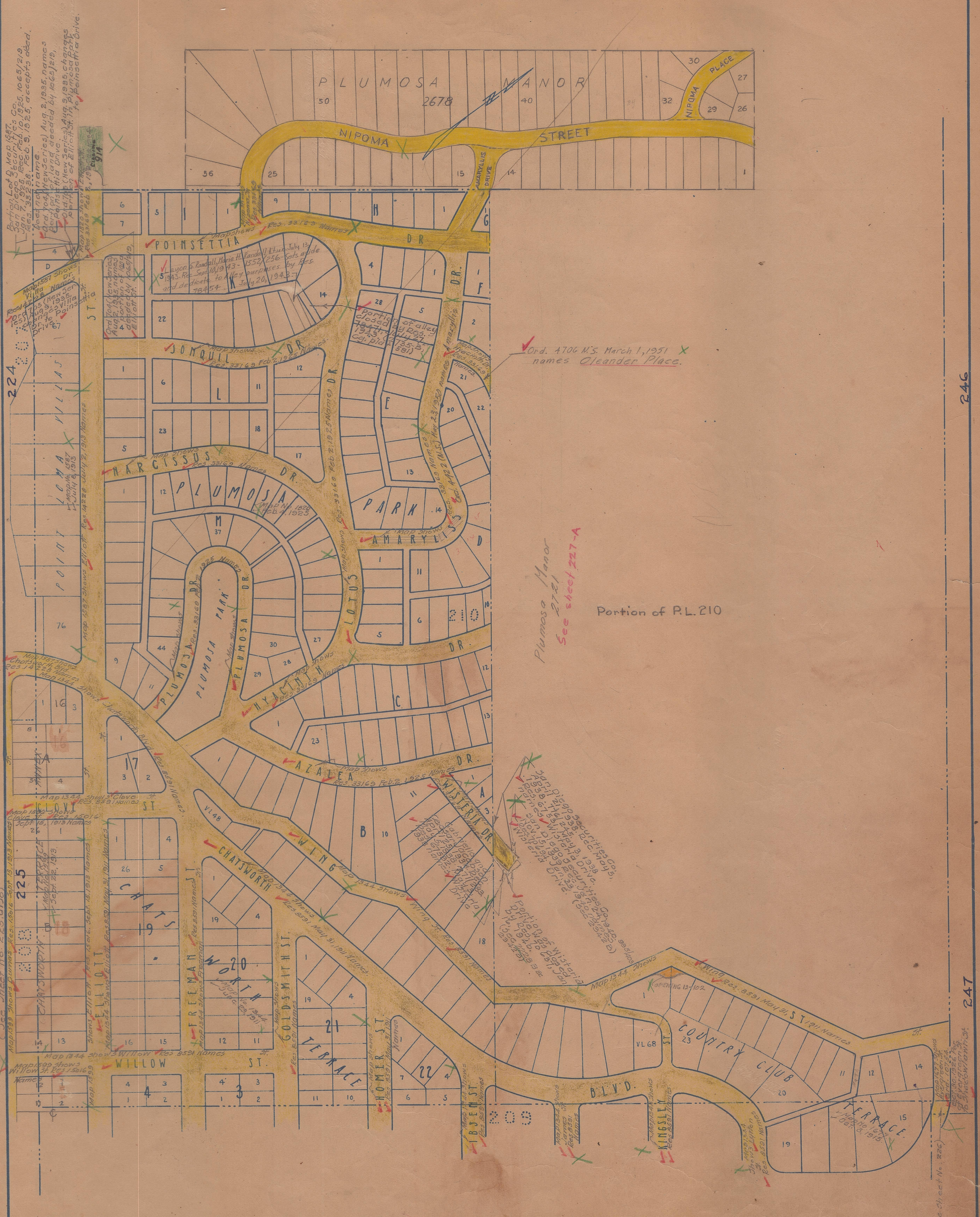

Check of street names completed September 2, 1931. J. L. M.
J.A.T.

226

PLUMOSA MANOR
2678
See sheet 227

POINSETTIA DR.
JONQUIL DR.
NARCISSUS DR.
PLUMOSA DR.
PLUMOSA PARK DR.
HYACINTH DR.
AZALEA DR.
WISTERIA DR.
OLEANDER DR.
OLEANDER PLACE
LOTUS DR.
AMARYLLIS DR.
PARK
DRIVE
ST.
JAMES ST.
KINGSLEY ST.
KINGSLEY TERRACE
BLVD.
CLOVE ST.
ELLIOTT ST.
FREEMAN ST.
GOLDSMITH ST.
HOMER ST.
IBSEN ST.
WILLOW ST.
CHATSWORTH ST.
WING ST.
POINT LOMA VILLAS
ANNEX
TERRACE
CHATSWORTH MAP NO. 1599
CHATS
WORTH
COUNTRY CLUB
PLUMOSA MANOR UNIT NO. 2
WISTERIA HEIGHTS
2916
2721
2808
2208
2258
2288
PL. 210
VL 48
VL 68
U.S. Hwy 101
Order #3706 March 1, 1951 Closing Highway

<229>

228

CLOVIS ST.

CAMULOS ST.

TEMECULA ST.

RIALTO ST.

WEST POINT LOMA BLVD.

S.D. ELECTRIC RY. CO.

FAMOSA BLVD.

MONTALVO ST.

MENTONE ST.

ALTA NO. 2 Map No. 1082

LOMA BLVD.

ALVARADO ST.

RIGHT OF WAY

BLVD.

Portion of Alvarado St. closed by Res. 104048 Oct. 18, 1951 [Closing 726]

Vacated S.C.S.D.Co. Street by No. 51376

Res 141577 9-3-52

LOMA PALISADES UNIT No. 3 Map No. 6197

LOMA PALISADES MAP No. 3798

Street Dedication By Resol. No. 162564

RESERVED FOR FUTURE ADRIAN ST.

Future Adrian Street

Closing 226

12-139

12-141

12-144

10' Walk 2

LOMA PALISADES UNIT No. 2 MAP No. 3768

Street Reservations Dedicated By Resolution No. 162563

RESERVED FOR FUTURE ALLEY

RESERVED FOR FUTURE POLACK ST.

RESERVED FOR FUTURE WORDEN ST.

12-140

12-138

12-118

Reserved For Future St. (BARNARD ST.)

LOMA PALISADES UNIT NO. 1 MAP NO. 3724

LOT 1 Streets Dedicated By Resol. No. 162562

Reserved (WORDEN ST.)

RESERVED FOR FUTURE WORDEN STREET

Street Reservation Dedicated By Resolution No. 162566

LOMA PALISADES UNIT NO. 5

Street Dedications By Resolution No. 162565

LOMA PALISADES UNIT No. 4

MAP NO. 3851

MAP NO. 3837

12-137

PLUMOSA MANOR 2678

NIPOMA STREET

NIPOMA PLACE

ELLIOTT ST.

POINSETTIA DRIVE

<223>

<224>

<245>

207

215

219

See p. 222-A

<227>

213

208

<222>

S.D. ELECTRIC RY. CO.

212

216

<244>

217

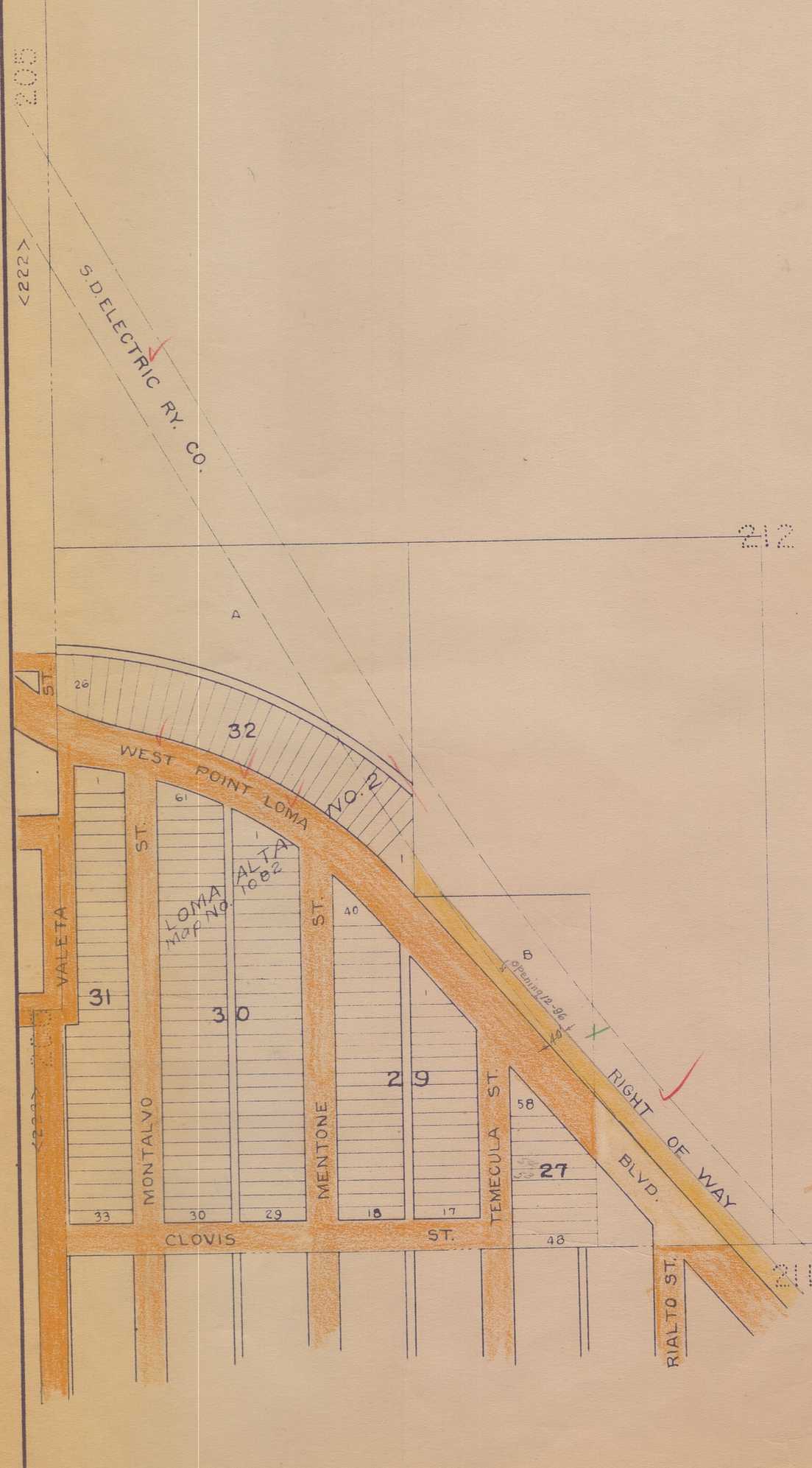

See p. 222-A

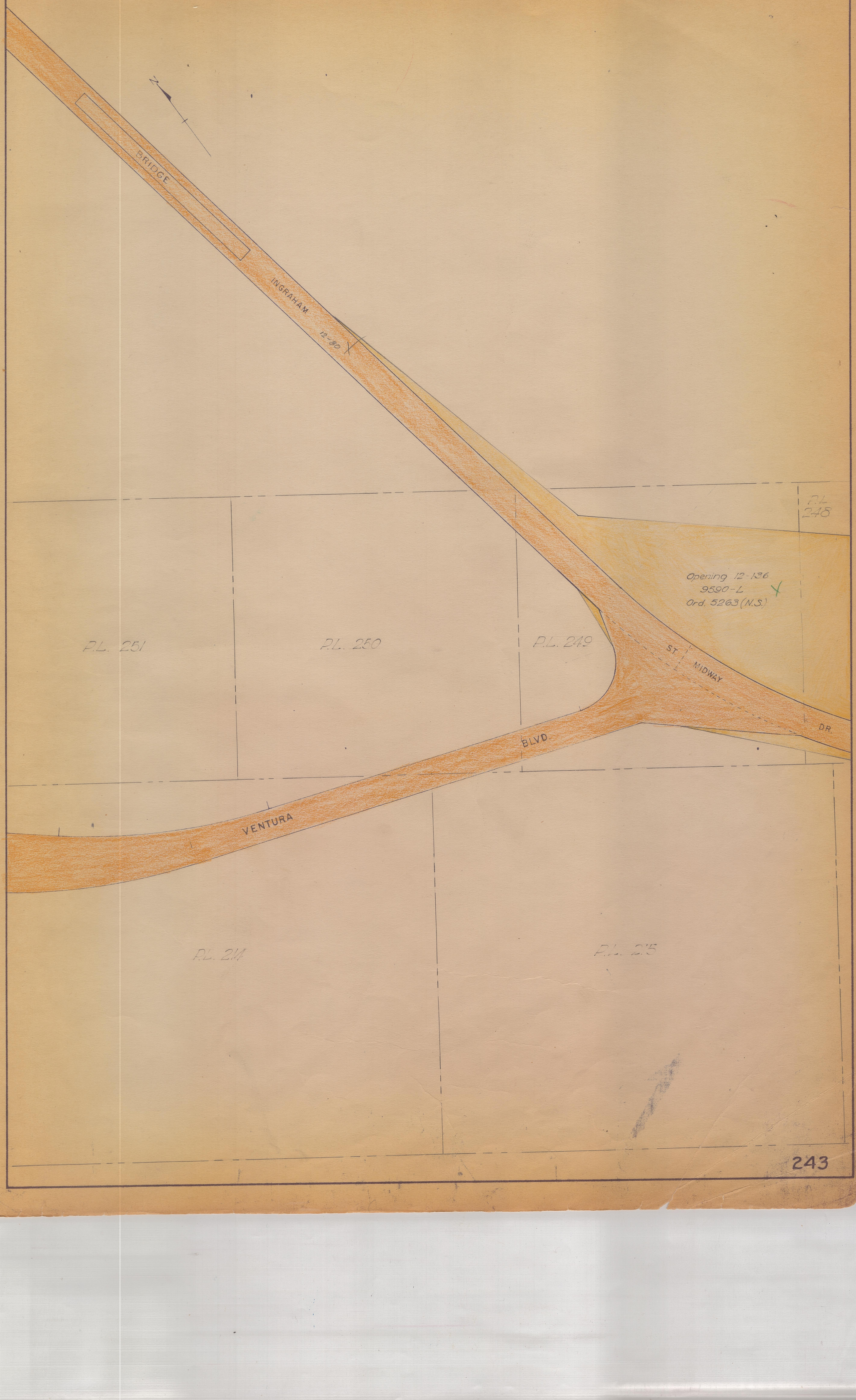
N
BRIDGE
INGRAHAM
12-80 Y
P.L. 248
Opening 12-136
9590-L
Ord. 5263 (N.S.)
Y
P.L. 251
P.L. 250
P.L. 249
ST
MIDWAY
DR.
BLVD.
VENTURA
P.L. 214
P.L. 215