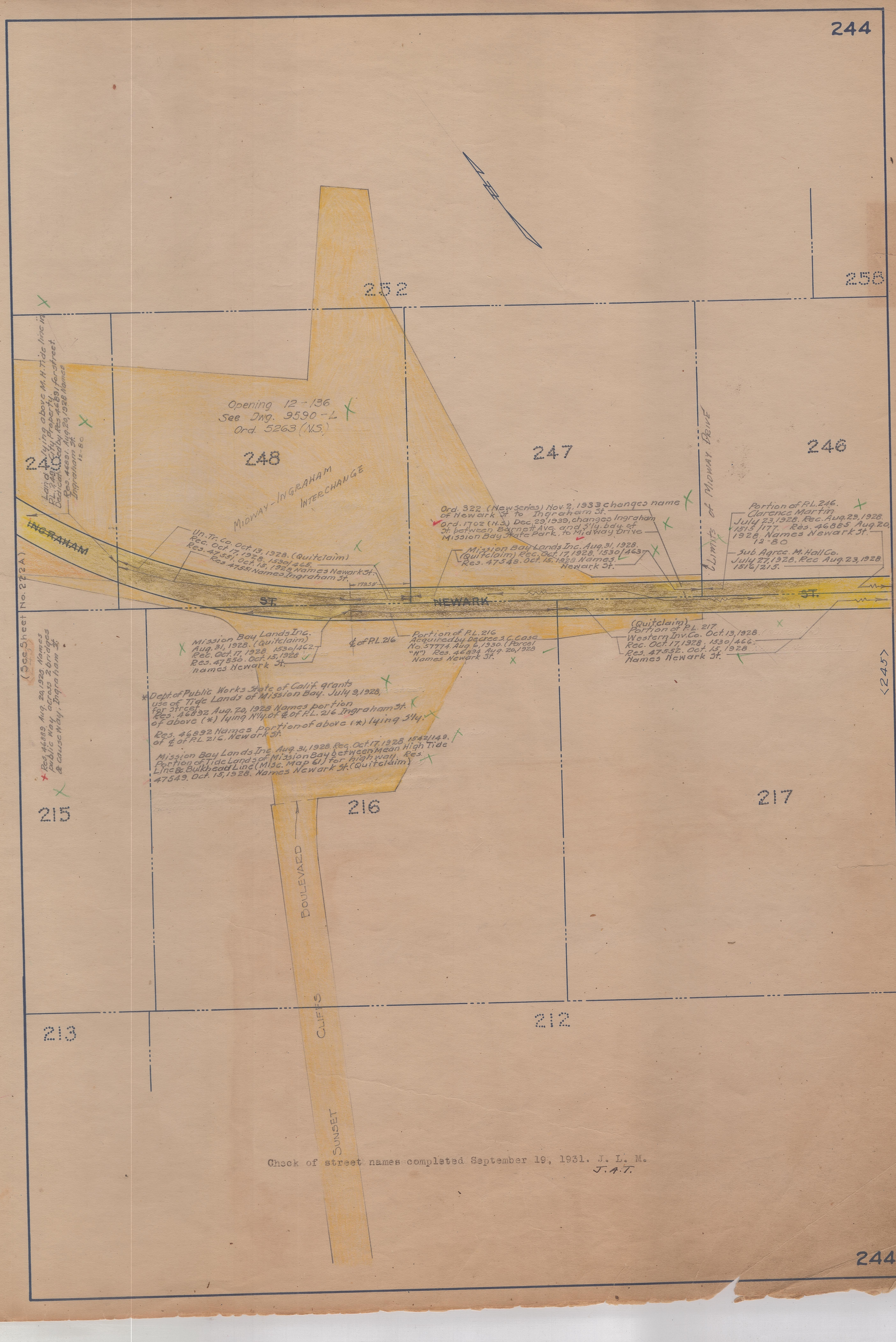

Check of street names completed September 19, 1931. J. L. M.
J.A.T.

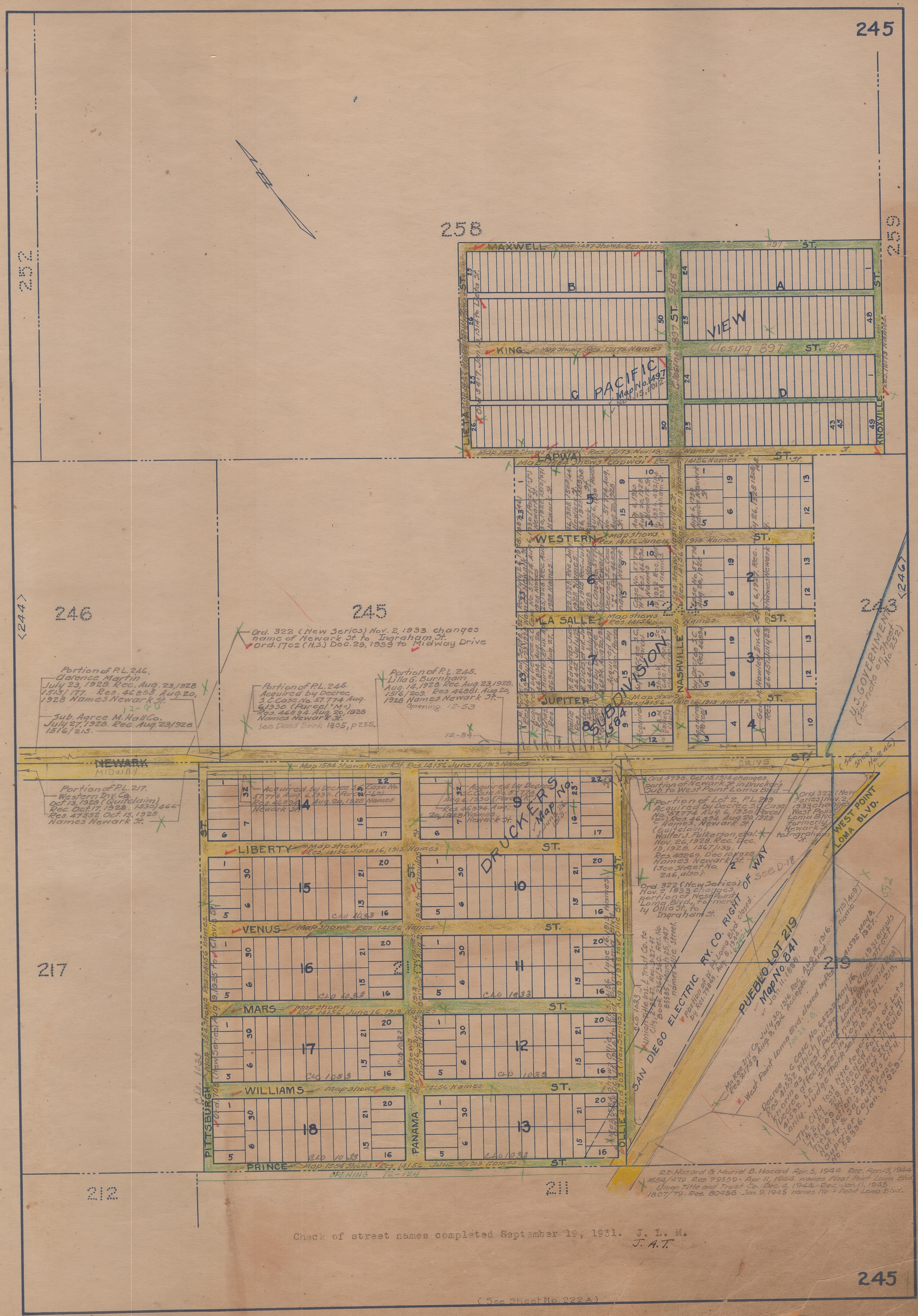

Check of street names completed September 19, 1931. J. L. M.
J. A. T.

(See Sheet No. 222 A)

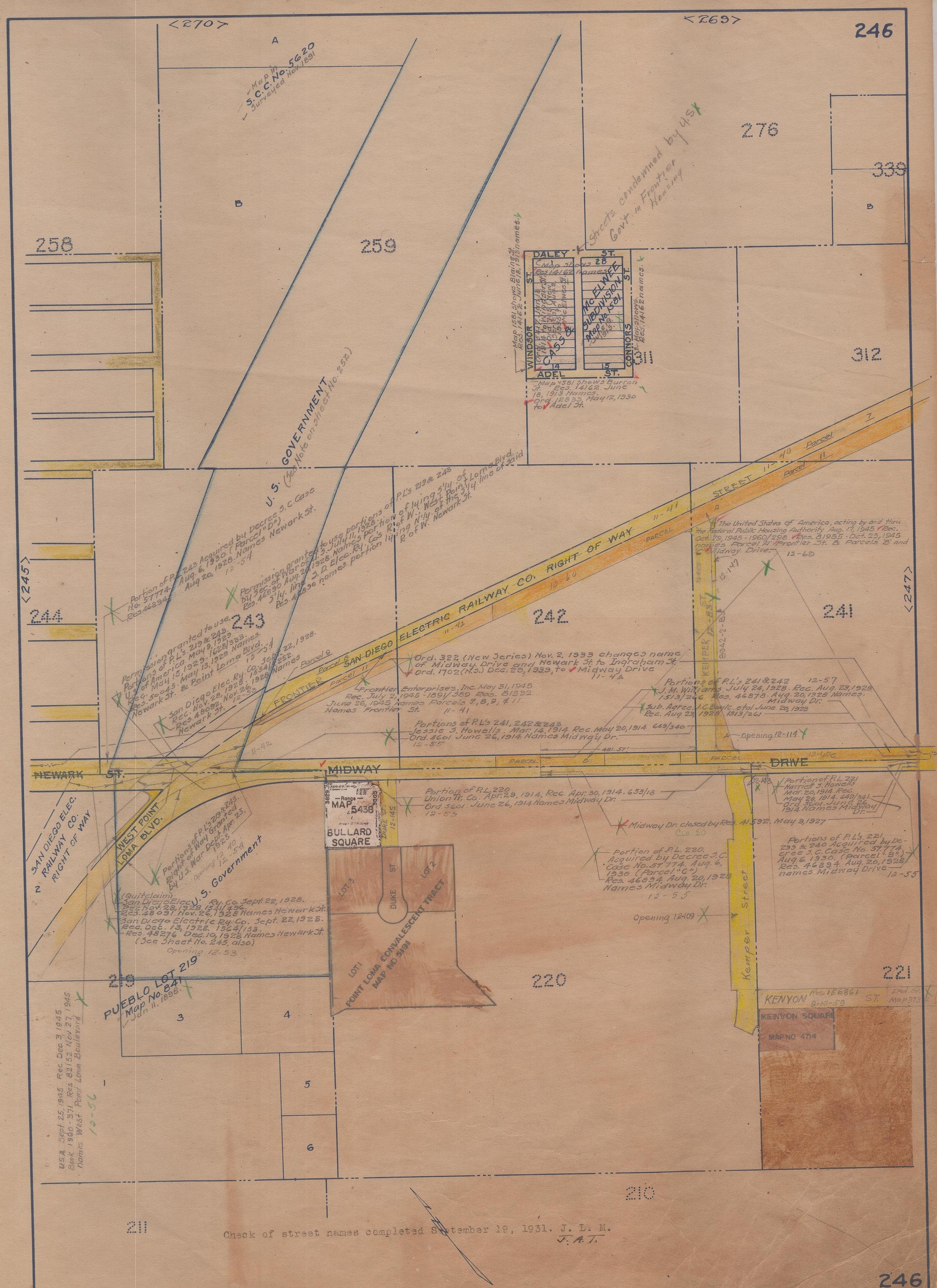
246
<270>
<269>
A
B
Map in S.C.C. No. 5620 Surveyed Nov. 1891
258
259
276
339
B
Streets condemned by U.S. Govt. in Frontier Housing
DALEY ST.
28
McELWEE SUBDIVISION MAP No 1581
WINDSOR ST.
CONNORS ST.
CASS ST.
14
15
ADEL ST.
Map 1581 shows Burton St. Res. 14162. June 18, 1913 Names. Ord. 12833 May 12, 1930 to Adel St.
Map 1581 shows Blaine St. Res. 14162 June 18, 1913 names.
Map shows Res. 14162 names.
312
GOVERNMENT
U.S. (See Note on sheet No. 252)
<245>
244
243
242
241
<247>
Portion of P.L. 243 Acquired by Decree S.C. Case No. 57774 Aug. 6, 1930. (Parcel "D") Aug 20, 1928. Names Newark St.
Permission granted to use portions of P.L.'s 219 & 243 by Sec. of War July 11, 1928. Names portion of W. lying S'ly of West Point Loma Blvd. R. of W. lying N'ly of the S'ly line of said S'ly line S. D. Elec. Ry. Co. R. of W. Newark St.
Permission granted to use. Portions of P.L.'s 219 & 243. U.S. of America. May 9, 1929. Res. 50045. May 13, 1929. 1628/393. Newark St. & Point Loma Blvd. Names.
San Diego Elec. Ry. Co. Sept. 22, 1928. Rec. Nov. 28, 1928. 1541/252. Res. 48092. Nov. 26, 1928 Names Newark St.
SAN DIEGO ELECTRIC RAILWAY CO. RIGHT OF WAY
FRONTIER ST.
Parcel 9
Parcel 11
11-41
11-42
12-60
12-147
Ord. 322 (New Series) Nov. 2, 1933 changes name of Midway Drive and Newark St. to Ingraham St.
Ord. 1702 (N.S.) Dec. 29, 1933, to Midway Drive 11-42
Frontier Enterprises, Inc. May 31, 1945 Rec. July 2, 1945 - 1891/369 Res. 81332 June 26, 1945 Names Parcels 8, 8, 9, & 11. Names Frontier St. 11-41
The United States of America, acting by and thru the Federal Public Housing Authority Aug. 17, 1945 Rec. Oct. 29, 1945 - 1960/298 Res. 81985 - Oct. 23, 1945 names Parcel "A" Frontier St. & Parcels "B" and "C" Midway Drive.
Portions of P.L.'s 241 & 242 12-57
J. M. Williams July 24, 1928. Rec. Aug. 23, 1928. 1513/266 Res. 46878. Aug. 20, 1928 Names. Midway Dr.
Sub. Agree. J. C. Boyle, et al. June 20, 1928 Rec. Aug 23, 1928 1513/261
Portions of P.L.'s 241, 242 & 243 Jessie J. Howells. Mar. 14, 1914 Rec. May 20, 1914 649/340
Ord. 5601 June 26, 1914 Names Midway Dr. 12-55
Opening 12-114
481.57'
PARCEL B
PARCEL
12-60C
NEWARK ST.
MIDWAY DRIVE
Portion of P.L. 220 Union Tr. Co. Apr. 29, 1914, Rec. Apr. 30, 1914. 653/18 Ord. 5601 June 26, 1914 Names Midway Dr. 12-55
Range MAP 5436
BULLARD SQUARE
DUKE ST.
12-145
Portion of P.L. 221 Harriet J. Howells Mar. 20, 1914. Rec. May 20, 1914. 649/341 Ord. 5601. June 26, 1914 Names Midway Dr.
Midway Dr. closed by Res. 41592. May 9, 1927
Portions of P.L.'s 221, 239 & 240 Acquired by Decree S.C. Case No. 57774 Aug. 6, 1930. (Parcel "B") Res. 46834. Aug. 20, 1928 names Midway Drive 12-55
Portion of P.L. 220 Acquired by Decree S.C. Case No. 57774. Aug. 6, 1930 (Parcel "C") Res. 46834. Aug. 20, 1928 Names Midway Dr. 12-55
Opening 12-109
Kemper Street
SAN DIEGO ELEC. RAILWAY CO. RIGHT OF WAY
WEST POINT LOMA BLVD.
Portions of P.L.'s 219 & 243 Right of Way Granted by U.S. War Dept. Apr. 25, 1925 Opening 12-54
U.S. Government
(Quitclaim) San Diego Elec. Ry. Co. Sept. 22, 1928. Rec. Nov. 28, 1928. 1541/296. Res. 48091. Nov. 26, 1928 Names Newark St.
San Diego Electric Ry. Co. Sept. 22, 1928. Rec. Oct. 13, 1928. 1534/153. Res. 48276. Dec. 10, 1928 Names Newark St. (See Sheet No. 245, also)
Opening 12-53
LOT 3
DUKE ST
LOT 2
LOT 1
POINT LOMA CONVALESCENT TRACT MAP NO 5191
220
221
PUEBLO LOT 219 Map No. 841 Jan. 11, 1896.
219
3
4
5
6
1
U.S.A. Sept. 25, 1945 Rec. Dec. 3 1945 Book 1960-371 Res. 82152 Nov. 27, 1945 names West Point Loma Boulevard
12-56
KENYON ST.
Res. 156861 9-10-59
Ded. on Map 3731
KENYON SQUARE MAP NO 4714
210
211
Check of street names completed September 19, 1931. J. L. M. J. A. T.
<227>
246

247
<269>
<253>
277
310
OLD TOWN
KURTZ ST.
276
339
338
337
336
335
334
B
A
S.C.C. No. 5620 Surveyed Nov. 1891
RIGHT OF WAY
Parcel 4
Parcel 10
Parcel 5
Parcel 6
Parcel 7
Parcel 11
Parcel A
Parcel C
Parcel 1
SAN DIEGO ELECTRIC RY. CO.
FRONTIER
Frontier Enterprises, Inc. May 31, 1945
Rec. July 2, 1945 - 1891/389 Res. 81332
June 26, 1945 names Parcels 1, 4, 5, 6, 7, 10 & 11 names Frontier St.
312
313
314
315
316
The United States of America, acting by and thru the Federal Public Housing Authority Aug. 17, 1945
Rec. Oct. 29, 1945 - 1960/298 Res. 81965.
Oct. 23, 1945 names Parcel 'A' Frontier St. and Parcel 'C' Midway Drive.
Ord. 322 (New Series) Nov. 2, 1933 changes name of Midway Drive to Ingraham St.
Ord. 1702 (N.S.) Dec. 29, 1939, to Midway Drive.
Portions of P.L.'s 221, 239 & 240 Acquired by Decree S.C. Case No. 57174 Aug. 6, 1930. (Parcel "B") Res. 46894 Aug. 20, 1928 Names Midway Dr.
City Prop.
226 & 8'D
FORDHAM ST.
241
240
Portion of P.L. 240 Ladarsca A. Wrampelmeier May 5, 1914. Rec. May 20, 1914 649/342. Ord. 5601. June 26, 1914 Names Midway Dr.
Portions of P.L.'s 241 & 242. J. M. Williams July 24, 1928. Rec. Aug. 23, 1928. 1513/266. Res. 46878 Aug. 20, 1928 Names Midway Dr.
Sub Agree. J.C. Boyle, et al. June 20, 1928. Rec. Aug. 23, 1928 1513/267
Portions P.L.'s 241, 242 & 243 Jessie S. Howells Mar. 14, 1914. Rec. May 20, 1914. 649/340. Ord. 5601. June 26, 1914 Names Midway Dr.
MIDWAY
Portion of P.L. 221 Harriett S. Howells Mar. 20, 1914. Rec. May 20, 1914. 649/341. Ord. 5601 June 26, 1914 Names Midway Dr.
Midway Dr. closed by Res. 41592, May 9, 1927 cl. Plat #30
Map 1464 shows Anderson. Res. 11233 July 15, 1912 Names.
Anderson St. closed by Res. 41592 May 9, 1927
Portion of Riley St. closed by Res. 79354, Apr. 11, 1944. (28628. Eg. plat 587)
RILEY ST.
239
37
49
51
62
Westlawn partially vacated by decree S.C. Case No. 5105 Mar. 23, 1927. 10407-B
Buckeye Res. 11233 Names
CAUBY
Map 1464 shows Cauby Res. 11233 July 15, 1912 Names
WESTLAWN
Map No. 1464 July 17, 1912.
GAINES ST.
55
83
Davis St. closed by Res. 41335 Apr. 18, 1927
Map 1464 shows Midway Res. 11233 July 15, 1912 Names.
Ord. 5417 Jan. 13, 1914 to Davis St.
ROSECRANS ST.
Ord. 599 Feb. 7, 1939 changes Main St. to Rosecrans St.
Ord. 5417 Jan. 13, 1914 changes "Scott St." to Rosecrans St.
Map S.C. Case No. 5620 "Marked Road" on Map S.C. Case No. 5620
Rosecrans Map and Map of the Pueblo Lands of San Diego on Clayton & Hesse Map of City of San Diego
Portion of Rosecrans St. closed by Res. 41592 May 9, 1927
Shown as Road from the Playa to San Diego
(See Sheet No. 248 also)
<248>
<246>
221
KENYON ST.
Res. 15686 Jan. 9-10-99
PARK
KENYON ST.
PT. LOMA
WING
MAP NO. 5017
MEADOW GROVE DRIVE
BAYSIDE CLUB ESTATES
Map No. 2009 Mar. 31, 1927.
COUNTRY UNIT NO. 1
MICHELMAS TERRACE
EVERGREEN ST.
PENELOPE COURT
MONTEMAR RIDGE
MADRID ST.
UNIT NO. 1
Map No. 2177 Jan. 30, 1930
MALAGA
(See Sheet No. 247-A)
RANLEIGH COURT
SEVILLE ST.
209
210
223
Check of street names completed September 19, 1931. J. L. M.
J.A.T.
<227>
<226>

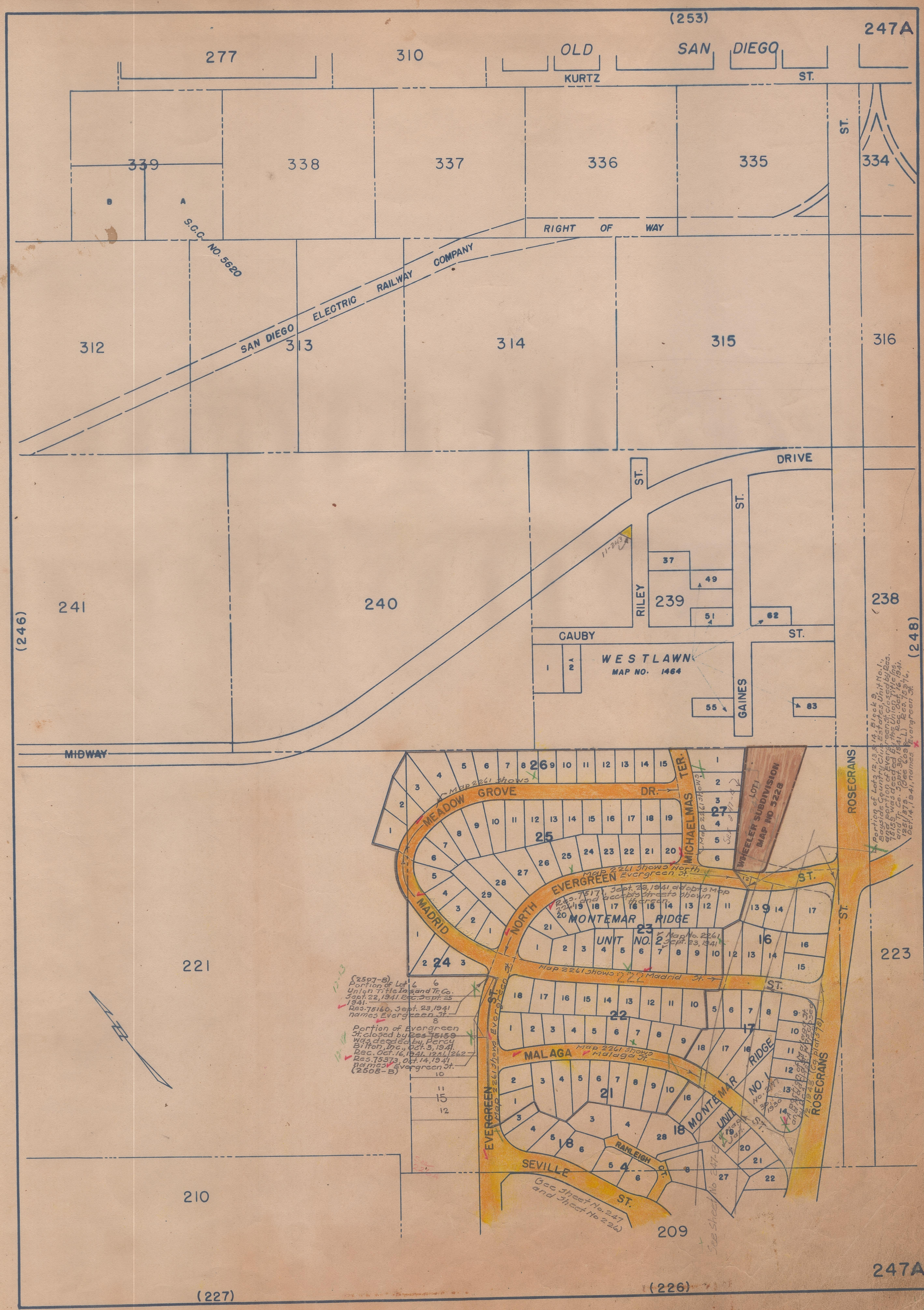
(253)
247A
277
310
OLD
SAN
DIEGO
KURTZ
ST.
339
338
337
336
335
334
B
A
S.C.C. NO. 5620
RIGHT OF WAY
SAN DIEGO ELECTRIC RAILWAY COMPANY
312
313
314
315
316
DRIVE
ST.
RILEY
37
49
239
51
62
CAUBY
WESTLAWN
MAP NO. 1464
1
2A
GAINES
55
83
241
240
238
(246)
(248)
MIDWAY
MEADOW GROVE DR.
MICHAELMAS TER.
WHEELER SUBDIVISION MAP NO 3228
ROSECRANS
EVERGREEN ST.
NORTH EVERGREEN ST.
MONTEMAR RIDGE UNIT NO. 2
MADRID ST.
MALAGA ST.
MONTEMAR RIDGE NO. 1
RANLEIGH CT.
SEVILLE ST.
221
223
210
209
(227)
(226)
247A

(253)
247 "B"
OLD SAN DIEGO
KURTZ
ST.
277
310
Dedicated on Subdivision Magnolia Addition Map 927
Ord. 7527 (NS) 7-25-57 Names KURTZ ST.
339
338
337
336
335
334
S.C.C. NO. 5620
312
313
314
315
316
FRONTIER
11-1 THRU 11-10
(C) State of California by C.H. Purcell, Director of Dept. of Public Works, Oct. 31, 1945. Rec. Dec. 17, 1945, Book 2008, p. 409, O.R. Res. 82242, Dec. 12, 1945, names Midway Drive.
(D) State of Calif. by C.H. Purcell, Director of Dept. of Public Works, Oct 31, 1945. Rec. Dec. 12, 1945 Book 2019, p. 56, O.R. Res. 82243, Dec. 12, 1945, names Midway Drive.
(E) State of Calif. by C.H. Purcell, Director of Dept. of Public Works, Oct 31, 1945. Rec. Dec 17, 1945, Book 2008, p. 409, O.R. Res. 82242, Dec. 12, 1945 names Camino Del Rio
(F) State of Calif. by C.H. Purcell, Director of Dept. of Public Works, Oct. 31, 1945. Rec. Dec. 17, 1945, Book 2019, p. 56, O.R. Res. 82243, Dec. 12, 1945 names Camino Del Rio.
(G) State of Calif. by C.H. Purcell, Director of Dept. of Public Works, Oct. 31, 1945. Rec. Dec. 17, 1945, Book 2008, p 409 O.R. Not named.
(H) State of Calif. by C.H. Purcell, Director of Dept. of Public Works, Oct. 31, 1945. Rec. Dec. 17, 1945, Book 2019, p. 56, O.R. Res. 82243, Dec. 12, 1945 names Frontier St.
11-6
DRIVE
11-7
11-243
RILEY ST.
37
49
239
51
62
CAUBY
WESTLAWN
MAP NO. 1464
1
2
55
GAINES
241
240
238
(246)
(248)
MIDWAY
MEADOW GROVE DR.
MICHAELMAS TER.
26
25
27
Union Title U.S. & Trust Co. Sept. 22, 1941, Rec. Sept. 23, 1941 Book 13, O.R. p. 84, O.R. Res. 75141, Sept. 23, 1941 accepts as Dedicated. (Not Named.)
ST.
ROSECRANS
NORTH EVERGREEN
MONTEMAR RIDGE
UNIT NO. 2
Map No. 2261
23
16
MADRID
24
221
223
22
17
MALAGA ST.
MONTEMAR RIDGE UNIT NO. 1
Map 2177
15
21
BAYSIDE COUNTRY CLUB
18
RANLEIGH ESTATES UNIT 6
4
SEVILLE ST.
EVERGREEN ST.
Map No. 2280
28
MONTEMAR RIDGE UNIT NO. 3
Ref. 78259, May 25, 1943 adopts map
10947-13, 10949-13
210
209
(227)
(226)
247
(A) State of California by C.H. Purcell, Director of Dept. of Public Works, Oct. 31, 1945. Rec. Dec. 17, 1945, Book 2008, p. 409 O.R. Res. 82242 Dec. 12, 1945, names Rosecrans St.
(B) State of California by C.H. Purcell, Director of Dept. of Public Works, Oct. 31, 1945. Rec. Dec. 17, 1945, Book 2019, p. 56, O.R. Res. 82243, Dec. 12, 1945, names Rosecrans St.
11-1 THRU 11-10