<(253)>

<(250)> 248

KURTZ ST. | OLD TOWN ST.

335 | 334 | 333 | 332 | 331 | 330

ST.

S.C.C. No. 5620 Surveyed Nov. 1881

Parcel 4 | Parcel 10 | see sheet No. 247-B

FRONTIER SAN DIEGO Parcel ELECTRIC RY. CO. RIGHT OF WAY #1 STREET

Frontier Enterprises, Inc. May 31, 1945 - Rec. July 2, 1945 - 1891/389 - Des. 81332 June 26, 1945 names Parcels 1, 4, and 10 Frontier St.

Santa Fe Land Improvement Co. Sept. 1932. Rec. Dec. 6, 1932. 1751/276 Des. 5993 Dec. 5, 1932. Ord 693 (New Series) July 26, 1933 changes name of Ingraham St. to Pacific Highway

7340-B

315 | 316 | 317 | 318 | 319

(See Sheet No. 247)

B A

S.C.C. No. 5620 Surveyed Nov. 1891

Ord. 1702 (N.S.) Dec. 29, 1939. to Midway Drive.

Ord. 322 (New Series) Nov. 2, 1933 changes name of Midway Drive to Ingraham St.

Portions of P.L's. 236, 237 & 238. San Diego Tr. & Savings Bank & Jas. E. Columb. July 5, 1928. Rec. Aug. 2, 1928. 1519/22. Des. 46544 July 30, 1928 Names Midway Dr. 11-136

MIDWAY DRIVE

Map 104 shows Atlantic St. Ord 755 May 22, 1906 to Anderson St. Anderson St. closed by Res. 41592 May 9, 1927

Res. 46888 Aug 20, 1928 changes Anderson St. to Midway Dr.

Acquired by Decree J.C. Case No. 57774. Aug. 6, 1930. (Parcel "A") Rec. 46894. Aug. 20, 1928 Names Midway Dr. Also see 11-136

BAY VIEW TRACT Map No. 104 June 28, 1887.

Buell St. closed by Res. 41592. May 9, 1927.

BUELL ST.

Bay View Tr. partially vacated by J.C. Case No. 51016 Mar. 23, 1927. 10407-B

Closing Blt 1-25-58

239 | 238 | 237 | 236

ROSECRANS | WALLACE

Taylor St. closed by Res 41592

Map 104 shows Interocean St. Ord 755 May 22, 1906 to Canby St. Canby St. closed by Res. 41592 May 9, 1927

Ord 705 (New Series) Aug. 9, 1933, changes Comby St. in Bay View Tract to Canby St.

Union Tr. Co. Apr. 29, 1914. Rec. Apr. 30, 1914. 653/18. Ord. 360 June 26, 1914 Names Midway Dr.

Midway Dr. closed by Res. 41592. May 9, 1927.

Decree J.C. Case No. 66909. Mar. 27, 1931, decrees that Res. 41335 & 41592 are null & that streets in Bay View Tract are opened to the lines shown on Map 104. (Decree affects streets in Bay View Tr. only. and said Decree invalidates Res. 17814, also) Judge Thorpe. Sept. 13, 1931.

<(247)>

S. Wly. & N.E. 1/4.5' of Canby St. closed by Res. 17814 July 22, 1914.

Taylor St. closed by Res. 41335 Apr. 18, 1927

Map 104 shows Washington St. Ord 755 May 22, 1906 to Davis St. Davis St. closed by Res. 41335 Apr. 18, 1927

Wallace St. closed by Res. 41592 May 9, 1927

Closing Blt 10-15-57

Katie Rensch et al, Apr. 8, 1897. Rec. May 25, 1897. 263/7

<(249)>

Por. Evergreen St. & Roland Pl. closed by Res. 12954 Closing 826 10411-55

Map 2009 shows Rosecrans St. Mar 23, 1927 Names Evergreen St. Dec. 2, 1925 to Evergreen St.

CLUB ESTATES NO. 1

Map shows Res. 24165 & Names. Map No. 2009 Mar 31, 1927

ROLAND PL.

EVERGREEN

Map 2009 Shows Rosecrans St. Ord. 2968 Jan. 27, 1930 Names Rosecrans St. Ord. 12626 Dec. 2, 1925 to Rosecrans St.

(See Sheet No. 247 and Sheet No. 247-A) and 247-B

ROSECRANS ST.

BAYSIDE COUNTRY UNIT

MONTEMAR RIDGE UNIT NO. 1 Map No. 2177 Jan. 30, 1930.

<(247-A)>

E. Parker et al, Mar. 4, 1897 Rec. May 25, 1897. 263/12.

Ord. 2436 Apr. 22, 1906 Names Tide St. Ord. 9074 June 12, 1923 to Barnett Ave.

223 | 224

See Sheet No. 226 regarding Pendleton Add.

Savings Bank of San Diego County, Mar. 4, 1897. Rec. May 25, 1897. 263/14.

BARNETT AVE.

225

Check of street names completed September 19, 1931. J. L. M.

J. A. T.

<(226)>

<250>

(See Sheet No. 250, also)

OLD TOWN

249

KURTZ ST.

H.W. Keller & Wm. G. Kerchoff Nov. 9 1908. Rec. Dec. 11, 1908. 443/384. Ord. 3508, Dec. 1, 1908 Names Kurtz St.
Kurtz St. closed by Res. 40016, Dec. 20, 1926.

7340-B

San Diego Electric Ry. Co. See Deed 188/197 below Res. 59515. Jan. 9, 1933 names Atlantic St.

Santa Fe Land Improvement Co. Sept. 30, 1932. Rec. Dec. 6, 1932. 175/276 Res. 59359, Dec. 5, 1932. names Atlantic St.

330 PACIFIC

329

328

327

326

ATLANTIC STREET ADD. 12 Map No. 2070

SUBWAY ST.

Portion of P.L. 326.

<7>

HIGHWAY ST.

WITHERBY ST.

WATER ST.

Ord. 693 (New Series) July 26, 1935 changes Atlantic St. to Pacific Highway.

FRONTIER ST.

Parcel 1

SAN DIEGO ELECTRIC RY. CO.

Quitclaim to San Diego Electric Ry. Co. Dec. 30, 1932. Rec. Jan. 11, 1933 - 188/197 Res. 59515, Jan. 9, 1933 names Atlantic St.

Quitclaimed to City for Street purposes by Liffy Chappell & Grace Chappell &, Wm. H. Hammond & Laura E. Hammond Feb. 22, 1924 - Rec. Sept. 22, 1925 - 1137/19 Res. 35290, Sept. 21, 1925 dedicates for Public Street purposes. Closed by Res 75256 - Sept. 30, 1941 - 2478 Closing plat 570

Ord. 10858. Jan. 17, 1927. Names West Atlantic St.

WEST ATLANTIC

Map 2070

Res. 43439, Oct. 31, 1927 names portion of West Atlantic St. changed to Atlantic St.

West Atlantic St. changed to Atlantic

Ord. 693 (New Series) July 26, 1935 changes Atlantic St. to

Santa Fe Land Improvement Co. June 11, 1926. Rec. Dec. 28, 1926. 1257/363 Res. 40016 Dec. 27, 1926 Accepts Deed not name, Ord. 10858. Jan. 17, 1927 names as shown hereon.

Louis D. Rodgers & Wife to City Feb. 25, 1897. Rec. Feb. 25, 1897. 263/6

JESSOP Parcel 2 LANE

319

320

321

322

Parcel 1

Samuel Lock Rec. May 25,

Portion of Barnett Ave. changed to Atlantic St. Jan. 9, 1933 Res. 59516

Portion of Barnett Ave. changed to Atlantic St. Jan. 9, 1933 Res. 59516

Revocable permit granted by U.S. of America from U.S. of America by War Dept. Mar. 20, 1939 Filed Apr. 19, 1939 Deed from U.S. of America to James A. Gerald Apr. 19, 1939 Deed from James A. Gerald & Wife to U.S. of America Feb. 14, 1942 Rec. Mar. 12, 1942 Deed.

Portion of Barnett Ave. changed to Atlantic St. Jan. 9, 1933 Res. 59516 Rec. Mar. 6, 1933 Deed.

Frontier Enterprises, Inc. May 31, 1945 Rec. July 2, 1945 - 1891/389 - Res. 61332 names Parcel 1 - Frontier St.; Parcel 2 Jessop Lane and Parcel 3 - Enterprise St.

(2272-B) Lot 1, West Atlantic Add. Jane P. Clapp June 22, 1940. Rec. July 9, 1940. 1054/12 Res. 71741 July 2, 1940 dedicates for street purposes. Does not name.

(Quitclaim) Walter Church June 25, 1940. Rec. July 9, 1940. 1054/1 Res. 71740 July 2, 1940, accepts.

Street in Canal & Street Tract closed by Res. 22552. Apr. 9, 1917.

MIDWAY DRIVE

Portions of P.L's 236, 237 & 238. San Diego Tr. & Savings Bank, et al, July 5, 1928. Rec. Aug 2, 1928. 1513/22 Res. 46544. July 30, 1928 Names Midway Drive.

Ord. 322 (New Series) Nov. 2, 1933 Ingraham St.

Ord. 1702 (New Series) Dec. 29, 1958, changes Ingraham St. between Barnett Ave and S'ly. bdy. line of Mission Bay State Park to Midway Drive

<248>

Un. T. Co. Apr. 29, 1914. Rec. Apr. 30, 1914 633/18 Ord. 361 of June 26, 1914 names Midway Dr.

Midway Dr. closed by Res. 41592, May 9, 1927

Katie Rensch. Apr. 6, 1897. Rec. May 25, 1897. 263/17

236

235

234

BARNETT Ord. 2436 Apr. 22, 1906 Names Tide St. Ord. 3074 June 12, 1923

E. Parker, et al Mar. 4, 1897. Rec. May 25, 1897. 263/12

E.T. Parker & First Nat. Bank Mar. 4, 1897. Rec. May 25, 1897. 263/10

"A" Portion of Lot 18, Roy H. & Helen Jane King. April 17, 1941. Rec. May 20, 1941. 1181/216. Res. 74179, May 13, 1941, names Pacific Highway.

224

226

BAY OF SAN DIEGO

Check of street names completed September 19, 1931. J. L. M.
J. A. F.

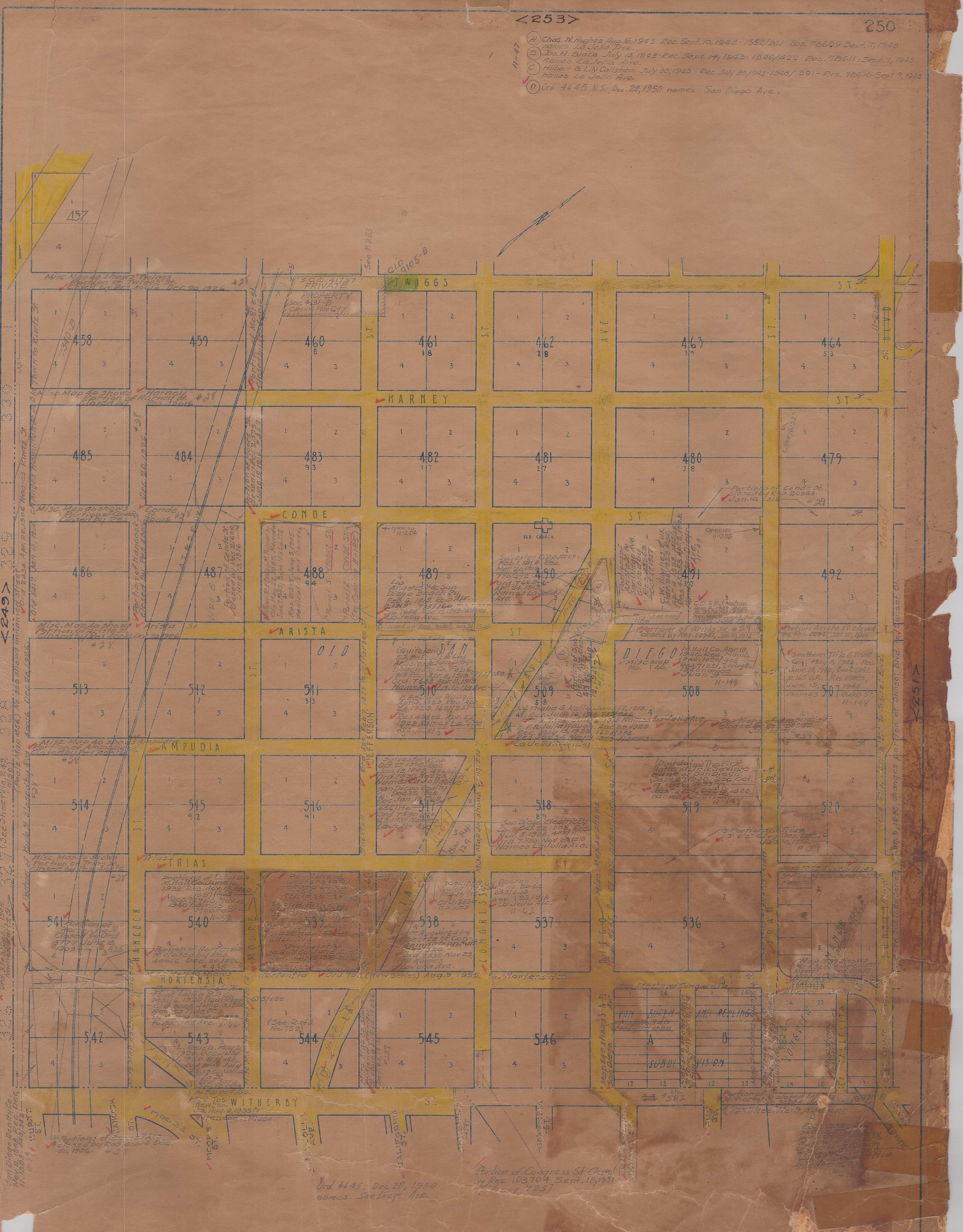

Check of street names completed October 17, 1931. J. L. M.

J. A. T.

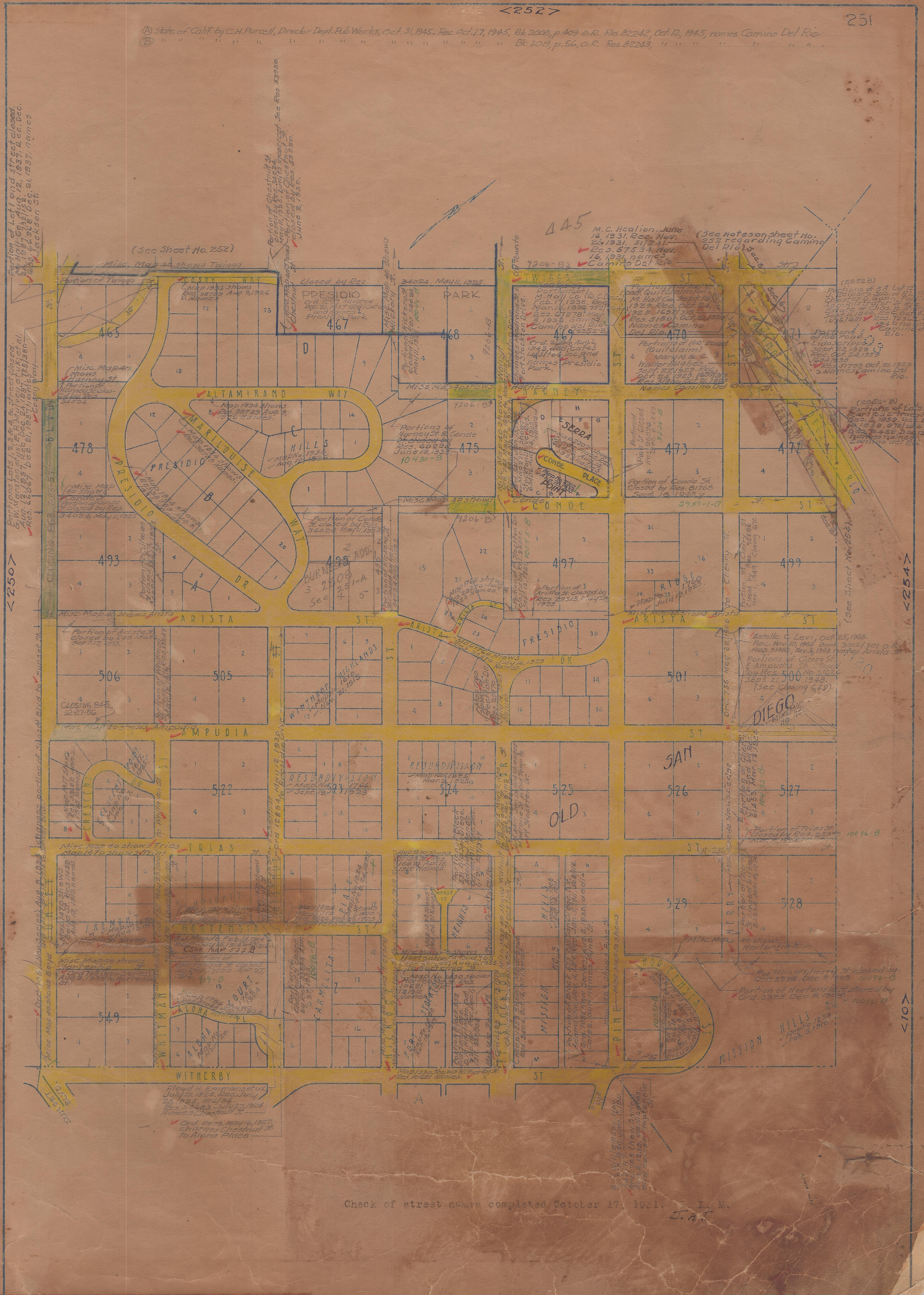
<252>
(A) State of Calif. by C.H. Purcell, Director Dept. Pub. Works, Oct. 31, 1945. Rec. Oct. 17, 1945, Bk. 2008, p. 409 O.R. Res. 82242, Oct. 12, 1945, names Camino Del Rio.
(B) " " " " " " " " " " " " " Bk. 2019, p. 56, O.R. Res. 82243, " " " " " "
(See Sheet No. 252)
Misc. Map 40 shows Twiggs
Portion of Twiggs St.
COSOY WAY
Map 1934 shows Res. 38789 Aug. 9, 1926 Names
PRESIDIO PARK
Closed by Res. 34024. May 11, 1925
Ord. 1297 Adopted Dec. 21, 1937 dedicates and names Presidio Park
465
467
468
469
470
471
TWIGGS ST.
M. C. Healion. June 16, 1931. Rec. Nov. 20, 1931. 51/241. Res. 57534, Nov. 16, 1931, names Camino Del Rio
(See notes on sheet No. 252 regarding Camino Del Rio)
445
ALTAMIRANO WAY
MARILOUISE WAY
PRESIDIO HILLS
PRESIDIO DR.
HARNEY ST.
CONDE ST.
SERRA POINT
CONDE PLACE
Map 2202 shows Conde Place Res. 63406 Aug. 14, 1935 names
Portion of Conde St. Closed by Res. 81768 Sept. 18, 1945
CAMINO DEL RIO
478
475
473
472
493
495
497
499
BURNETT'S ADD.
ARISTA ST.
RIDGE Map No. 1760 July 16, 1923
Estelle C. Levi, Oct. 25, 1948. Rec. Nov. 10, 1948 Book 3012/301 O.R. Res. 91480, Nov. 3, 1948 names Arista St.
Portions of Cherry St. & Ampudia St. closed by Res. No. 91026 Sept. 21, 1948. (See Closing 648)
506
505
501
500
WINTHROP HIGHLANDS Map No. 1610 Nov. 21, 1913
CLOSING 845 12-27-56
CLOSING 863 7-23-57
AMPUDIA ST.
DIEGO
SAN
OLD
522
523
524
525
526
527
CRESCENT DR.
RESUBDIVISION
TRIAS ST.
Portion of Trias St. Closed by Res. 25335
529
528
FREMONT
HORTENSIA ST.
HEIGHTS
MENDE CT.
CARMELITA
MISSION HILLS NO. 3
CHERRY
PINE
STOCKTON DR.
HICKORY
WHITMAN
SUNSET BLVD.
549
ALOHA PL.
ALOHA COURT
FORT STOCKTON
WITHERBY ST.
Floyd H. Emmans et ux. July 21, 1925. Rec. July 28, 1925. 1116/94. Res. 34683. July 27, 1925 Names Chestnut St.
Ord. 11078. May 16, 1927. changes Chestnut St. to Aloha Place
Portion of Cherry St. closed by Ord. 3924. Dec. 9, 1909
Portion of Hortensia St. closed by Ord. 3925. Dec. 9, 1909
MISSION HILLS Map No. 1234 Feb. 3, 1910
<250>
<254>
<10>
<9>
Check of street names completed October 17, 1931. I. L. M.
J. A. T.

JACKSON ST.
COSOY WAY
COSOY WAY
465
467
468
469
470
471
D
ALTAMIRANO WAY
TWIGGS 9206-B
9206-B DR.
ST
ST
ST
MINA
DEL RIO
1108
9206-B
TO HARNEY
PRESIDIO VISTAS MAP NO 4732
CLOSING 862 723-67 ST.
PRESIDIO B
MARIPOSA WAY
PRESIDIO DR
C HILLS
475
FORT STOCKTON
H
D E F G POINT
SERRA CONDE PLACE
2202 B A
473
CHERRY
ST
9206-B
CONDE
BURNETT ADDITION 2808
495
park
497
499
31 36 33 RIDGE 34 35
ARISTA ST
ARISTA CT
ARISTA ST
PRESIDIO DR
506
505
DRIVE
WINTHROP
HIGHLANDS
ST
501
500
1120
AMPUDIA ST
CRESCENT DR
CRESCENT POINT
522
523 RESUBDIVISION
524 RESUBDIVISION
525
526
527
DR
TRIAS ST
SUNSET
FREMONT
HEIGHTS
PRESIDIO
PLACE
HORTENSIA ST
MENDE CT
HEIGHTS
HILLS
MISSION
NO 3
HORTENSIA ST
529
528
549
WHITMAN
ALOHA COURT
ALOHA PL
CARMELITA
HICKORY
STOCKTON
FORT
FT STOCKTON
PINE
MISSION HILLS NO 2
WITHERBY ST
250
9
10

Ⓐ State of Calif. by C.H. Purcell, Director of Dept. of Pub. Works, Oct. 31, 1945. Rec. Dec. 17, 1945, Bk. 2008, p. 409, O.R. Res. 82242, Dec. 12, 1945 names Camino Del Rio.
Ⓑ " " " " " " " " " " " " " " " " " Bk. 2019, p. 56, O.R. Res. 82243, " " " " " " "

11-1 thru 11-32

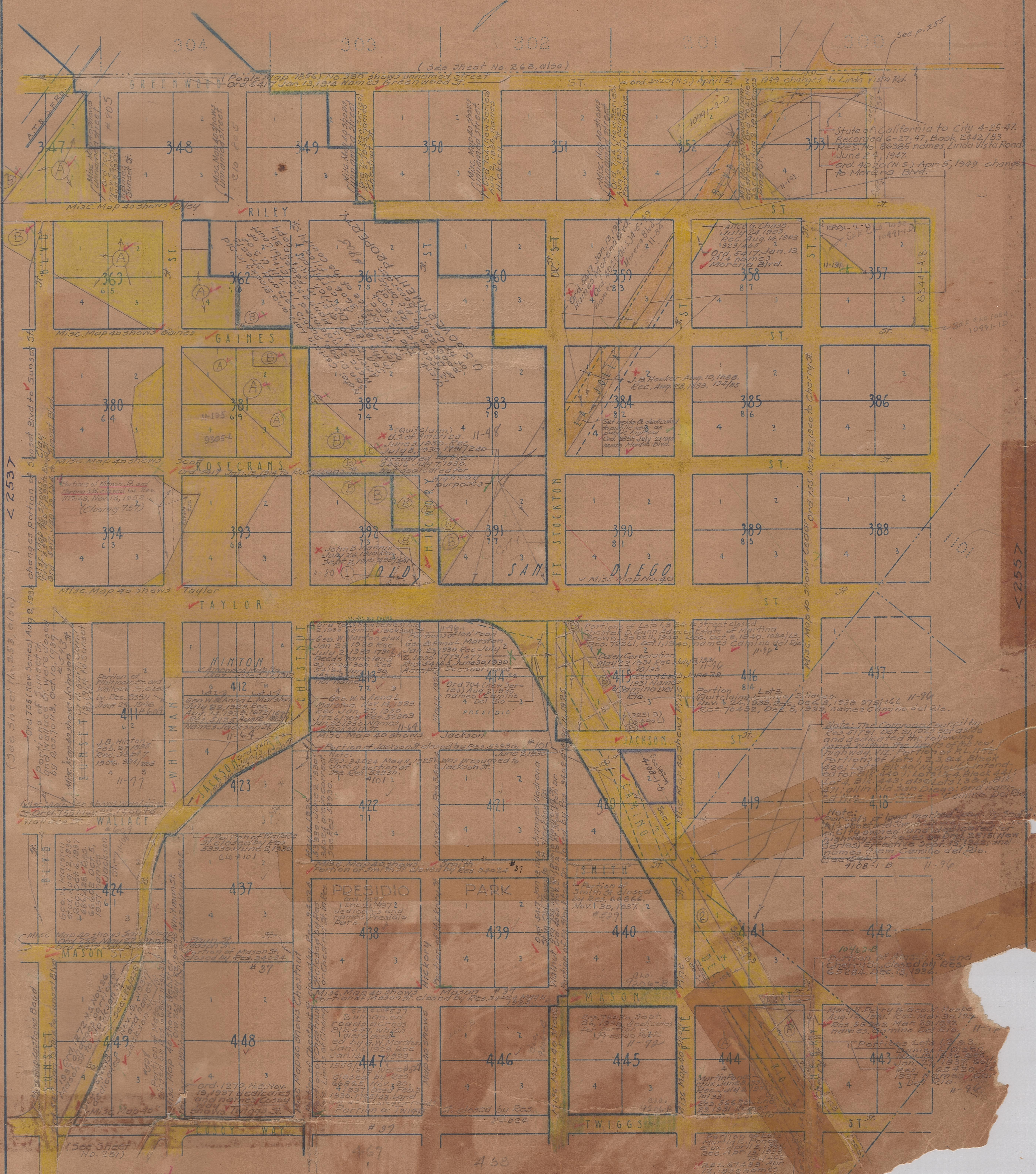

① Portions of Morena Blvd., Hickory St. and Unnamed St. closed by Res. 112499, June 9, 1953. (Closing 770)
② St. dedication, Lots 2 & 3, Blk. 440, See State R/W Dwg. 14201-L (Ord. 7947 N.S. - 7-1-58).

Check of street names completd October , 1931. J. L. M.
J.A.T.

<2697>

253

11-1 thru 11-32.

(A) State of Calif. by C.H. Purcell, Director of Dept. of Public Works, Oct. 31, 1945. Rec. Dec. 17, 1945, Book 2008, p. 409 O.R. Res. 82242, Dec. 12, 1945, names Camino Del Rio. Running 11-9

(B) State of Calif. by C.H. Purcell, Director of Dept. of Public Works, Oct. 31, 1945. Rec. Dec. 17, 1945, Book 2019, p. 56, O.R. Res. 82243, Dec. 12, 1945, names Camino Del Rio.

<2477>

<2487>

<2527>

<2507>

253

1177
<266>
254
RILEY ST.
Map 1654 shows Riley
Res. 18783 Dec. 14, 1914 Names
C QUARTER ACRES
Map 271 shows Unnamed Street
1935 names Elm St.
Ord 704 (New Series) Aug. 4, 2
Gaines
Map No. 1654
Dec. 23, 1914.
D QUARTER ACRES
Yuma
E BAY VIEW
Map 1654 shows Unnamed Street
Ord 764 (New Series) Aug. 7, 1935, names Andrade St.
BENICIA
COLUSA
Map shows
1st Ord. 735 to Colusa
2nd Ord 735 to Donahue
3rd Ord. 735, May 22, 1900 to Eureka
4th Ord 735 to Fresno
5th Ord. 735, May 22, 1900 to Goshen
1 BAY VIEW ADDITION
Map No. 271
July 23, 1887
1 2 3 4 5 6 7 8 9 10 11 12
Convey Gutters Opening 11-210
Ord 5417 Jan. 13, 1914 to Yuma
Goshen
Fresno
Eureka
Donahue
(Dec 5455-L)
Opening 11-184
Portion of Yuma Street closed by Res. 107157, June 17, 1952. (Closing 745).
<265>
1179
<255>
1102
1103
1104
<256>
original shows lot 1
A 2 3 4
JOSEPH REINER
Deed Book 1, Page 183 184 O.K.
Jan. 28, 1858.
1 2 3 4 5 6 7 8
Ⓐ State of Calif. by C.H. Purcell, Director Dept. Pub. Works, Oct. 31, 1945. Rec. Dec. 17, 1945, Bk. 2008, p. 409. Res. 82242, Dec. 12, 1945, names Camino Del Rio.
TWIGGS ST.
HARNEY ST.
CONDE ST.
ARISTA ST.
AMPUDIA ST.
TRIAS ST.
OLD SAN DIEGO
12 11 10 9
(See Sheet No. 251)
(See Sheet No. 1a)
Portion of Pueblo Lot 1120 By Final Decree in S.C. Case No. 3 Entitled Minna S. & Narcia E. Clary and Carrie C. Sweven, Dec. 6, 1938. Rec. May 11, 1940, Book 1158 Page 258, Off. Rec. San Diego Co. Cal. Names Camino Del Rio
11-101
Parcels 12 & 13 to City by Final Order of Condemnation in S.C. Case No. 32-J, Jan. 2, 1941 Rec. Jan. 2, 1941 - Book 1112 Page 226 Official Records
(Excepting 11-233 Portion of Pueblo Lot 1120 (5941-L)
CAMINO DEL RIO
Parcel 13
Parcel 12
Portion of Land Conveyed to Mrs. M. Ada Turman et al by Clara S. Johnson, Dec. Jan. 19, 1919. Rec. May 1, 1920. Bk. 1012 Pg. 205
M. N. Hig & Ely lines of Land Conveyed to Mrs. M. Ada Turman et al by Clara S. Johnson, Dec. Jan. 19, 1919. Rec. May 1, 1920. Bk. 1012 Pg. 205
Hiram D. & Lucile Newton. Oct. 9, 1936. Rec. Jan. 21, 1937. Rec. 6319 Pg. 242. Jan. 26, 1937 names Camino Del Rio
Rose E. Becker, Lily C. Dell & Margaret Conard. Oct. 29, 1938. Rec. Nov. 30, 1938 Book 3784 Page 328. Names Camino Del Rio
1120
(2254-B)
(See Sheet No. 1a)
See E-18 & 1926-B
Check of street names completed October 17, 1931. J. L. H.
J. A. T.