<268>
<270>
<253>
<246>
<247>
5 year revocable license granted City for public street over portions of Pueblo Lots 281 & 305 by U.S. War Dept. Jan. 5, 1933. Accepted by City Jan. 16, 1933. Res. 59530 Jan. 16, 1933 authorizes acceptance of above license.
(Quitclaim) U.S. of America Mar. 22, 1935 Rec. May 3, 1935 401/164
Res. 62974 Apr. 30, 1935 names Atlantic St.
304
261
281
Ord. 693 (New Series) July 26, 1935 changes Atlantic St. to Pacific Highway
305
A.T. & S.F. Ry.
JUAN ST.
Portions of Pueblo Lots 305 & 306 ... Rec. May 18, 1933 ... 484
Res. 60141 May 16, 1933 dedicated for street and names Atlantic St.
Portion of Pacific Highway closed by Res. 66864 Nov. 30, 1937. 10473-B
Portion of Pueblo Lot 305 was dedicated for highway purposes and named Juan St. by Ord. 2437 (New Series) June 1942.
Possession and use of portions of P.L. 305 & 306 acquired by Order in U.S.C. Case No. 72692 Nov. 1, 1932.
Res. 59241 Nov. 7, 1932 names Atlantic St.
MICHIGAN AVE.
Map 1422 shows Res. 10447 Mar. 20, 1912 Names
Santa Fe Land Improvement Co. Jan. 19, 1915 Rec. Mar. 25, 1915 676/212
Ord. 704 (New Series) Aug. 2, 1935 names Michigan Ave.
CITY GARDENS No. 1422 Map Mar. 22, 1912.
CITY GARDENS 1443 22,100 1912.
ADDITION No. 1 TO CITY GARDENS Map 1443 May
STEWART ST.
ARCHIBALD ST.
PRITCHARD ST.
Ord. 4569 N.S. Oct. 17, 1950 names Connors St.
SPENCER AVE.
Map 1443 shows Res. 10845 May 20, 1912 Names
Ord. 704 (New Series) Aug. 2, 1935 names Pritchard St.
4
25
32
53
60
81
1
28
29
56
57
84
132
131
106
105
89
85
88
137
126
111
94
138
125
112
99
95
96
117
119
145
118
280
U. S. GOVERNMENT (See Note on sheet No. 252)
306
279
307
CONGRESS ST.
See opening 11-190
OLD TOWN
308
278
Map in S.C.C. No. 5620 Surveyed Nov. 1891
309
260
275
Reserved for future st.
GREENWOOD ST.
HANCOCK ST.
Map 578 shows Hancock
Map 427 shows Hancock St.
SUBDIVISION OF PUEBLO LOT 277 Map No. 578 Jan. 12, 1889
MAGNOLIA ADDITION Map No. 427 Dec. 1887
Map 578 shows unnamed street
Map 427 shows unnamed street
Unnamed street Ord. 704 (New Series) Aug. 2, 1935 names Houston St.
KURTZ 276 STREET
KURTZ Ord. 2434 Apr. 22, 1906 Names Kurtz St.
49.5'
49.5'
42.5'
259
339
338
337
Ord. 7527 (NS) 7-25-57
11-223
12871-BL
Check of street names completed September 30, 1931. J. L. M.
J.A.T.



Check of street names completed September 30, 1931. J. L. M.
J.A.T.

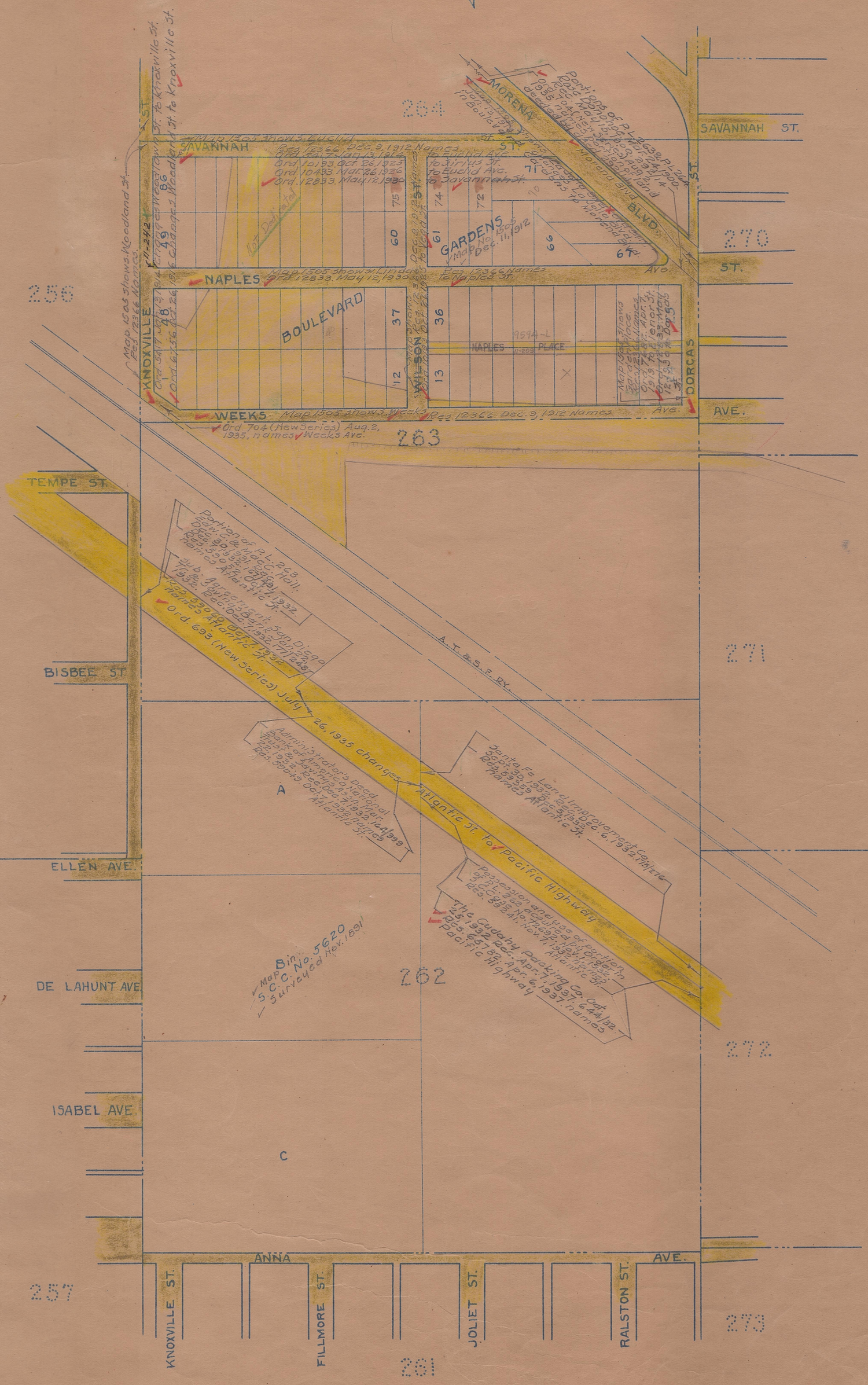

Check of street names completed September 30, 1931. J. L. M.
J.A.T.

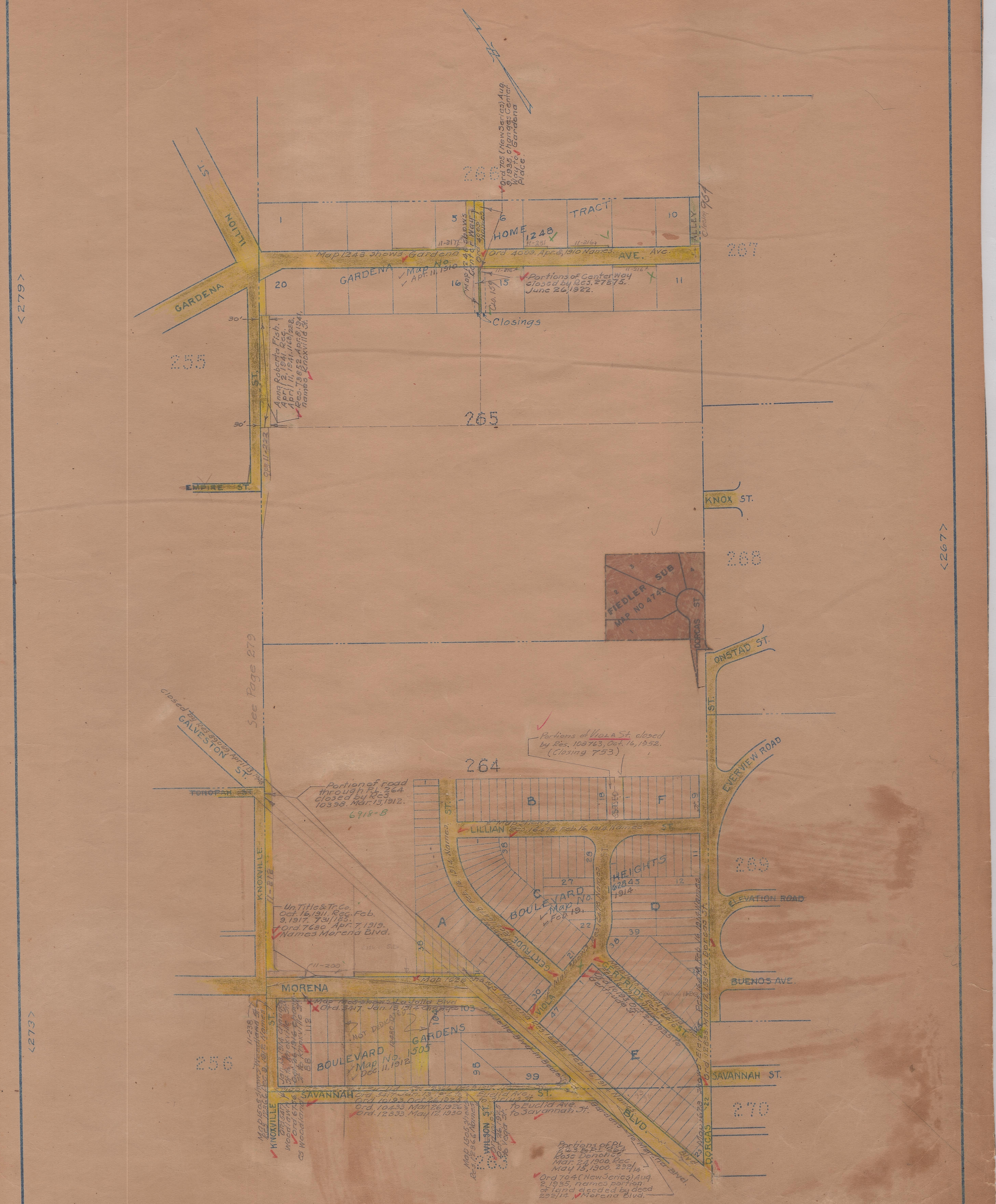

Check of street names completed September 30, 1931. J. L. M.
J.A.T.

Check of street names completed September 30, 1931. J. L. M.
J.A.T.

Check of street names completed September 30, 1931. J. L. M.
J.A.T.

<401>

Check of street names completed September 30, 1931. J. L. M.
J.A.T.

<401>
<402>
1192
See 279-A
Map 809 shows M. Ord 755 May 22, 1900 to Miller St. Ord 5417 Jan 13, 1914 to Milton St.
MILTON ST.
Map 809 shows 7th Ave. Ord. 755 May 22, 1900 to Hartford St.
Map 2209 shows portion of Milton St. Res. 65016. Oct. 8, 1936 names.
Portion of Lot 57
Portions of Galveston Street closed by Res. No 83834, Aug 6, 1946
3054-B
H. Bruce Weston & Evelyn M. Weston; Howard Elbert Rasmussen & Jane Elizabeth Rasmussen John W. Wilhoit & Berta M Wilhoit; Wayne N. Gray & Dorothea M. Gray; Merlin D. Smith & Marjorie I. Smith. Mar 19, 1946 Rec. Mar. 30, 1946 - 2081/326 Res. 82851 - Mar. 26, 1946 Names Hanford St.
HARTFORD ST.
Ord. 3227 (New Series) Aug. 30, 1946 changes Hanford St. to Hartford St.
Ord. 3227 (New Series) Aug. 30, 1946 changes Hanford St. to Orten St.
1178
Map shows Napier St.
Map 809 shows N St. Ord 755 to Napier St. Ord 12834 ... 1930 to Napier St. Map 912 shows Napier St. Ord 1616 June 21, 1904 Names
WESTON HIGHLANDS Map No 2247
WESTON HIGHLANDS PAR. 1 PAR. 2 ROS MAP 6051
TRACT A
ORTEN
Map 912 shows Orten St. Ord 1616 June 21, 1904 Names Orten St. Ord. 13135 Feb. 24, 1931 Changes Orten St. to ... Orten St.
Res. 73184 Jan. 21, 1941 names Orten St.
See 279-A
MORENA Map No 809 Jan. 2, 1886.
124
See 279 A
Map 3245
Map 4919
128
125
126
<280>
<278>
BAY PARK VILLAGE Map No. 2209 Oct 8, 1936.
255
(See note on Sheet No. 278.)
SOUTH ORCHARD Map No. 912 June 21, 1904
Map 809 shows 5th Ave. Ord 755 May 22, 1900 to Frankfort St. Ord 5417 Jan 13, 1914 to Frankfort St.
FRANKFORT ST.
Map 809 shows 6th Ave. Ord 755 May 22, 1900 to Galveston St.
GALVESTON ST.
Map 809 shows 8th Ave. Ord 755 May 22, 1900 to Illion St.
ILLION ST.
Map shows Ashton St.
ASHTON ST. Map 912 shows F St. Ord 1616 Names.
Map shows Denver
Map shows Erie
Map 2209 shows Littlefield St.
GARDENA AVE. Map 809 shows R. Ord. 5417 Jan. 13, 1914 changes R Street in Morena to Gardena Ave. Map 1606 shows R St.
Map 3477
Portion of Lot 4, Part'n of P.I. 255 Deed Book 620, Page 493
ASHER
ADDITION TO LEAF TERRACE 1666 Apr 26, 1915
ASHER'S FIRST CLOVER LEAF Map No 1710 Apr 27, 1915
LIETA
MORENCI
AS Farrington May 23, 1946 Rec June 6, 1946 2147-263 Res 83321 May 28, 1946 names Littlefield Street.
Roscoe E & Muriel B Hazard Oct 6, 1947, Rec Oct 15, 1947 in Book 2524-57. Res 87309 Oct 14, 1947 names Empire St.
Ord. No. 3701 (N.S.) March 23, 1948 Changes name to Littlefield St.
Florence E. Maltby July 10, 1900. Rec. Aug. 30, 1900 292/239
MONTEZUMA TERRACE Map No. 1606 Oct. 21, 1913.
EMPIRE
KNOXVILLE ST.
Rosa R Vincent July 23, 1900 Rec. July 23, 1900. 292/47 Ord 12835 May 12, 1930. Names Galveston St.
S.C.C. No. 3475 Jan. 1890.
See 279-A
PARTITION Decree dated
See 279-A
Portion of Galveston St. Closed by Res. No. 89069. April 13, 1948. 3457-B
Map 1666 shows Tonopah Ave. Res. 19628. Apr. 26, 1915 Names
Roscoe E & Muriel B Hazard Res 87310, Oct 14, 1947 names Tonopah Avenue
Sara S. Wiltse Oct 8, 1900. Rec May 7, 1901. 309/189 Ord. 12835 May 12, 1930 Names Galveston St.
Opening 11-207
24'
TONOPAH AVE
Frankfort St.
NASHVILLE ST.
LEHIGH ST.
GALVESTON
Roscoe E & Muriel B Hazard Oct 7, 1947 Rec Oct 15, 1947 in Book 2524-60. Res 87310 Oct 14, 1947 names Knoxville St.
Roscoe E & Muriel B Hazard Oct 6, 1947 Rec Oct 15, 1947 in Book 2524-57 Res 87309 Oct 14, 1947 names Knoxville St.
<272>
<273>
See 279-A
Check of street names completed September 30, 1931. J. L. M.
J. A. T.

279-A
See 279
<401>
<402>
1192
1178
<280>
<278>
<273>
MILTON
ST.
HAPIER
ASHTON
DENVER
ERIE
FRANKFORT
GALVESTON
ILLION
GARDENA
LITTLEFIELD
ASHER
TONOPAH
PAUL ST.
NASHVILLE ST.
LEHIGH ST.
KNOXVILLE
BERVY
MORENCI
HARTFORD
MAGDALENE WAY
88
MORENA MAP 809
LOT 122
MORENA
BELLE VUE 2 PINES MAP NO 4729
PINE MANOR MAP NO 4739
HIGHLANDS MAP 2247
ORTEN ST.
A TRACT
SOUTH ORCHARD MAP No. 912
B
C
BAY PARK MAP
VILLAGE 2209
MARINE VIEW TERRACE
MAP NO. 3245
BOLCHINI MAP NO 4919
SUB
125
Map 5260
See 279
Map 4986
126
CLOSING 996
Map 3477
ADDITION TO LEAF TERRACE 1666
ASHER'S FIRST CLOVER MAP
LAHOUD TERRACE MAP NO 3134
LILETA
Portion of Lot 4, Portion of PL. 255 Deed Book 620, Page 493
A
B MONTEZUMA MAP No.
TERRACE 1606 C
HAZARD TRACT
NO ONE
Res. 95257, Sept. 29, 1949, adopts map 2586
2588
MAP
Changed from Galveston to Knoxville St. Res. 163714 12-27-60
255
256
265
266