Check of street names completed July 25, 1931. J. L. M.
J.A.T.

308

226-1689 (III-18)

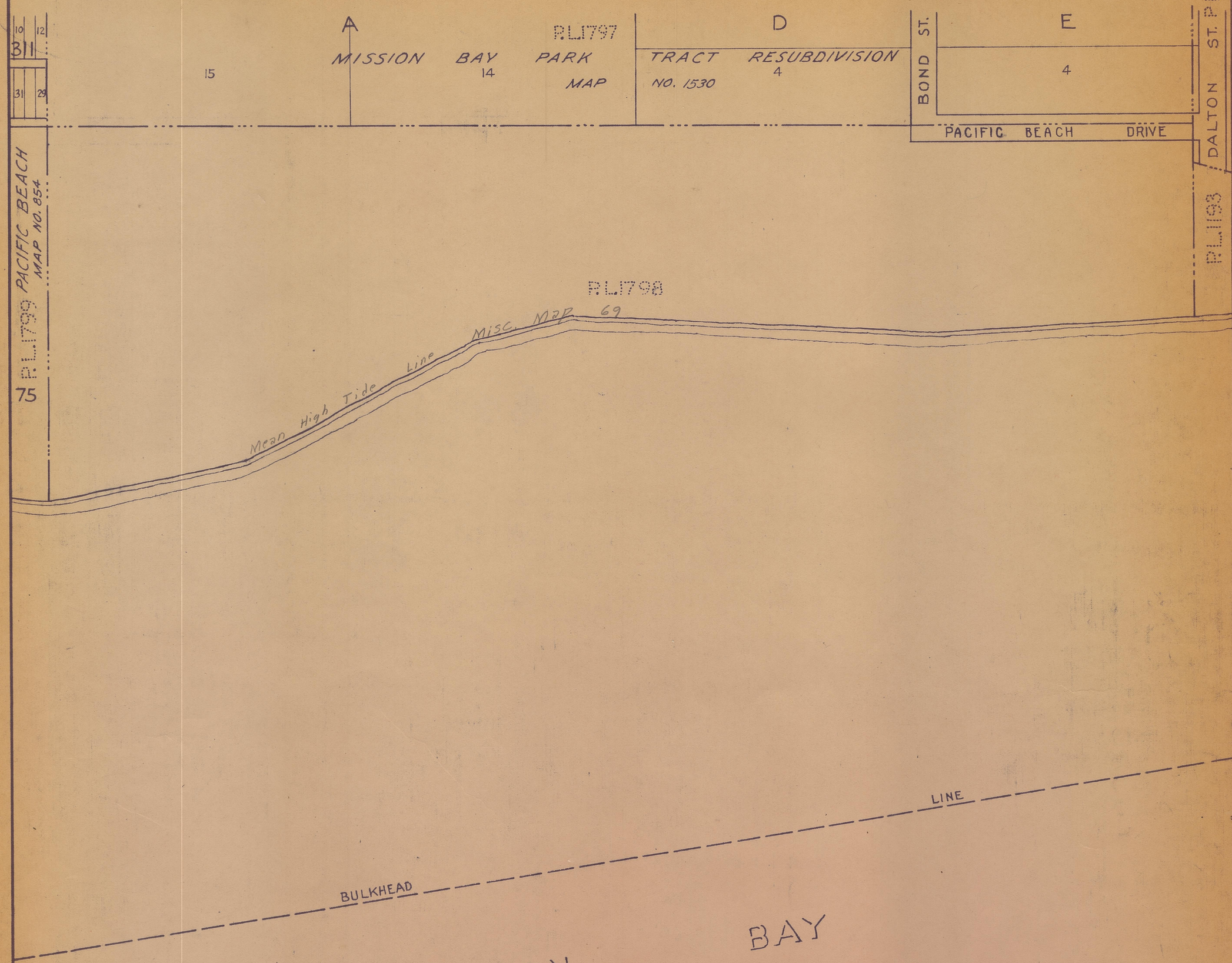
10
12
311
31
29
A
MISSION BAY PARK MAP
R.L.1797
15
14
D
TRACT RESUBDIVISION
NO. 1530
4
BOND ST.
E
4
PACIFIC BEACH DRIVE
DALTON ST.
R.L.1208
R.L.1193
R.L.1799 PACIFIC BEACH
MAP NO. 854
75
R.L.1798
Misc. Map 69
Mean High Tide Line
BULKHEAD LINE
MISSION BAY

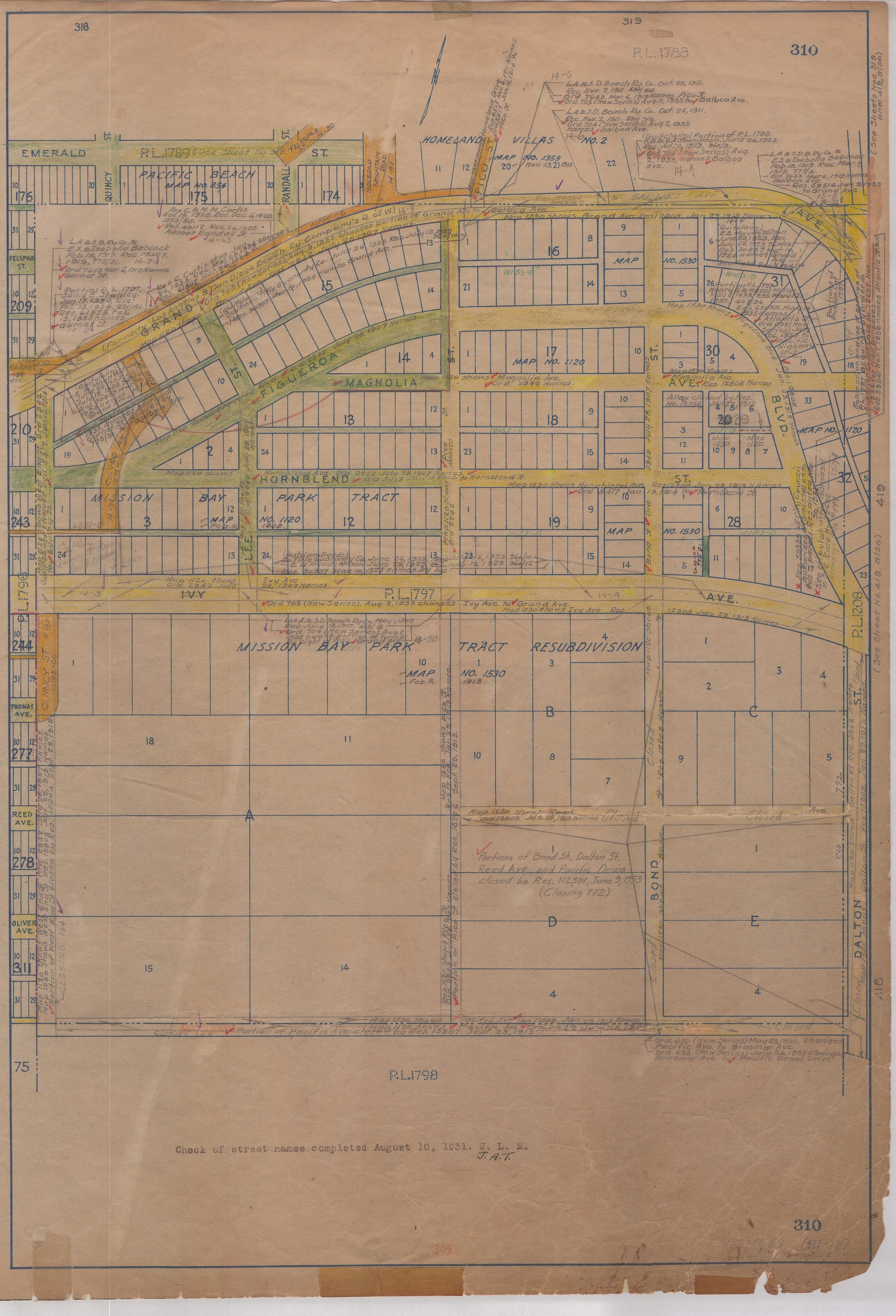

Check of street names completed August 10, 1931. J. L. M.
J.A.T.

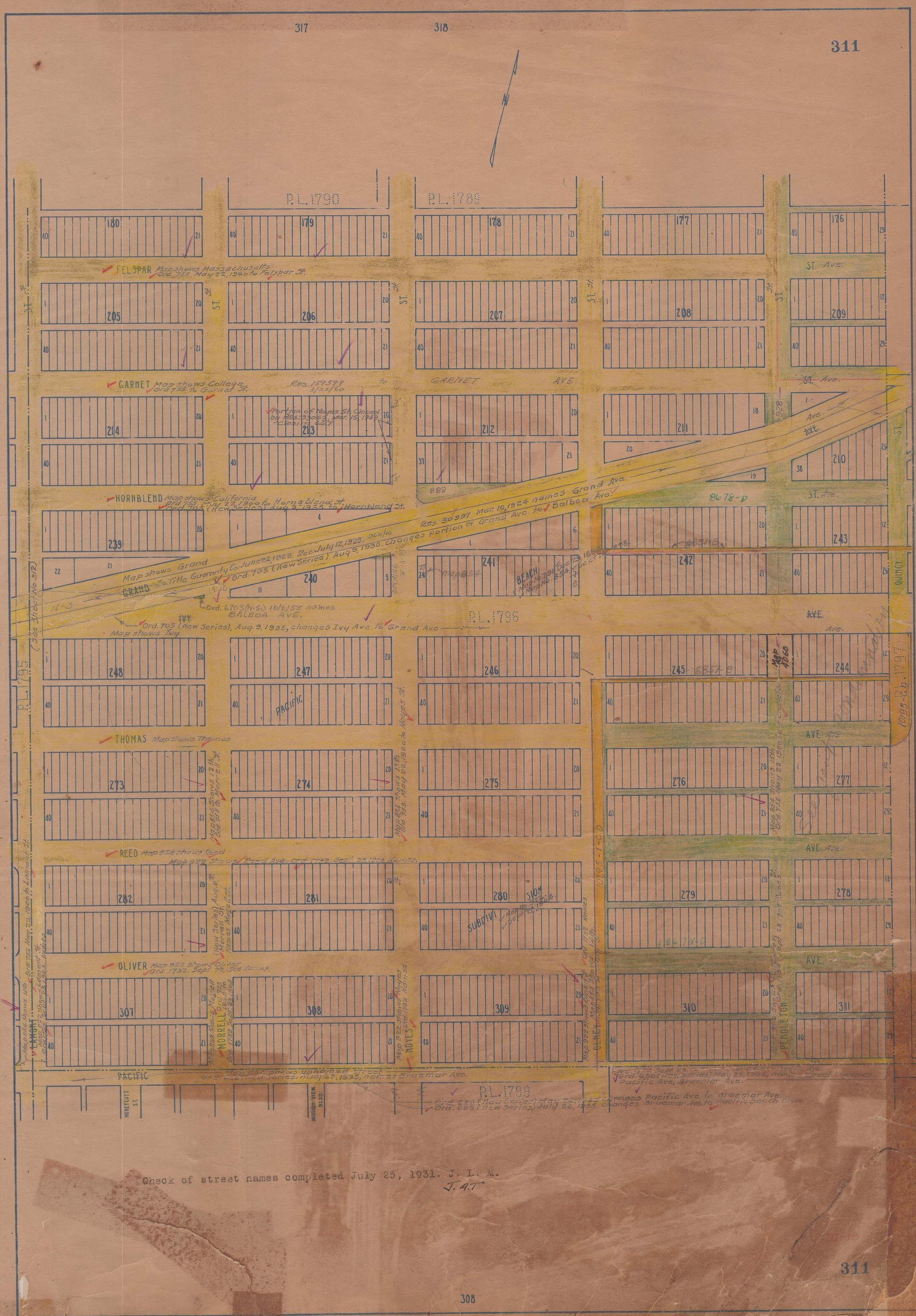

Check of street names completed July 25, 1931. J. L. M.
J.A.T.

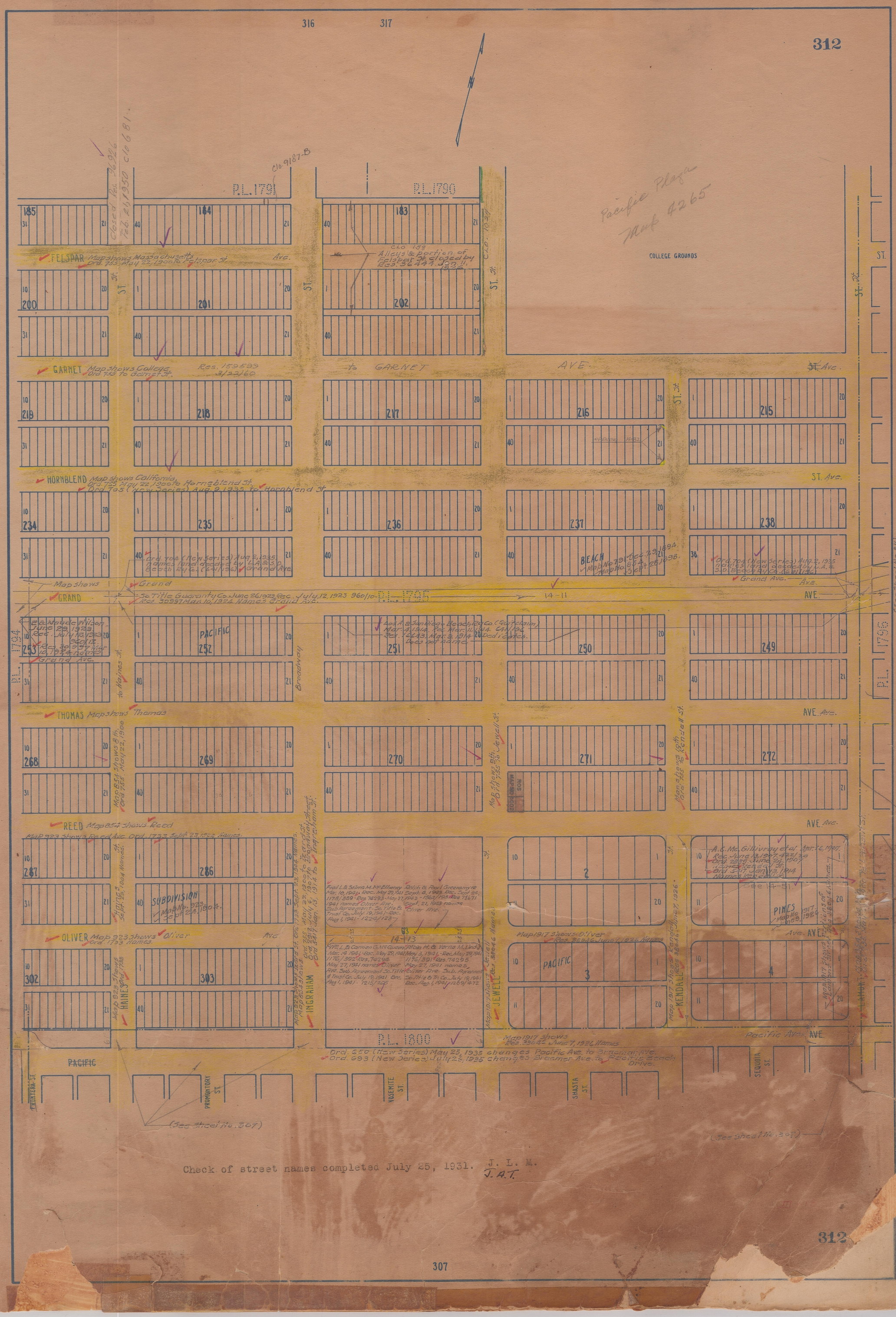

Check of street names completed July 25, 1931. J. L. M.
J.A.T.



Check of street names completed July 25, 1931. J. L. M.
J.A.T.

313

Check of street names completed

July 25, 1931. J. L. M.
T.A.T.

Check of street names completed June 26, 1931 J. L. M.
J.A.T.

See 226-1689(III-18) & 234-1689 (III-17)

Check of street names completed June 26, 1931 J. L. M. J.A.T.

See 226-1689 (III-18)