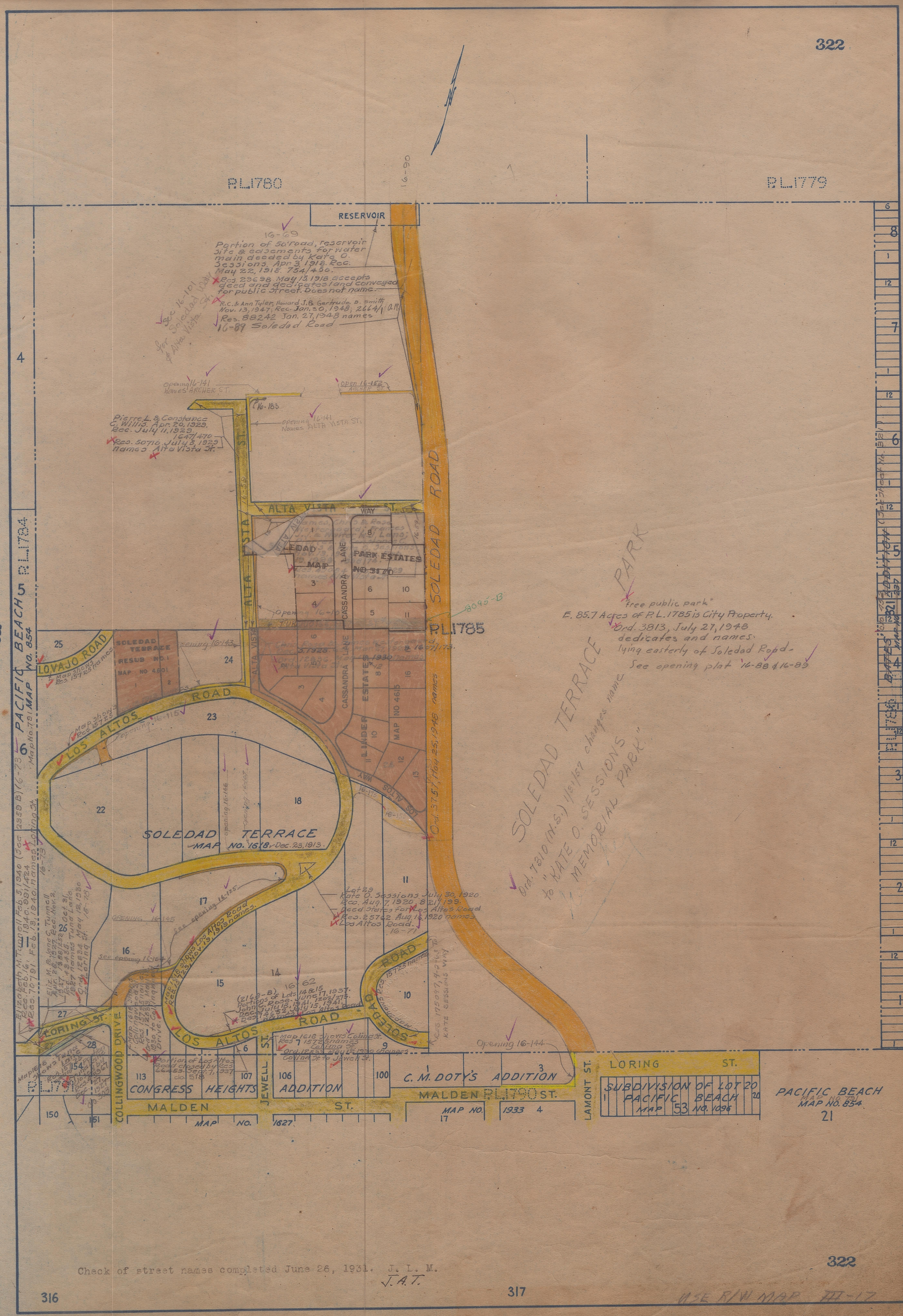

Check of street names completed June 26, 1931. J. L. M.
J.A.T.

USE R/W MAP III-17

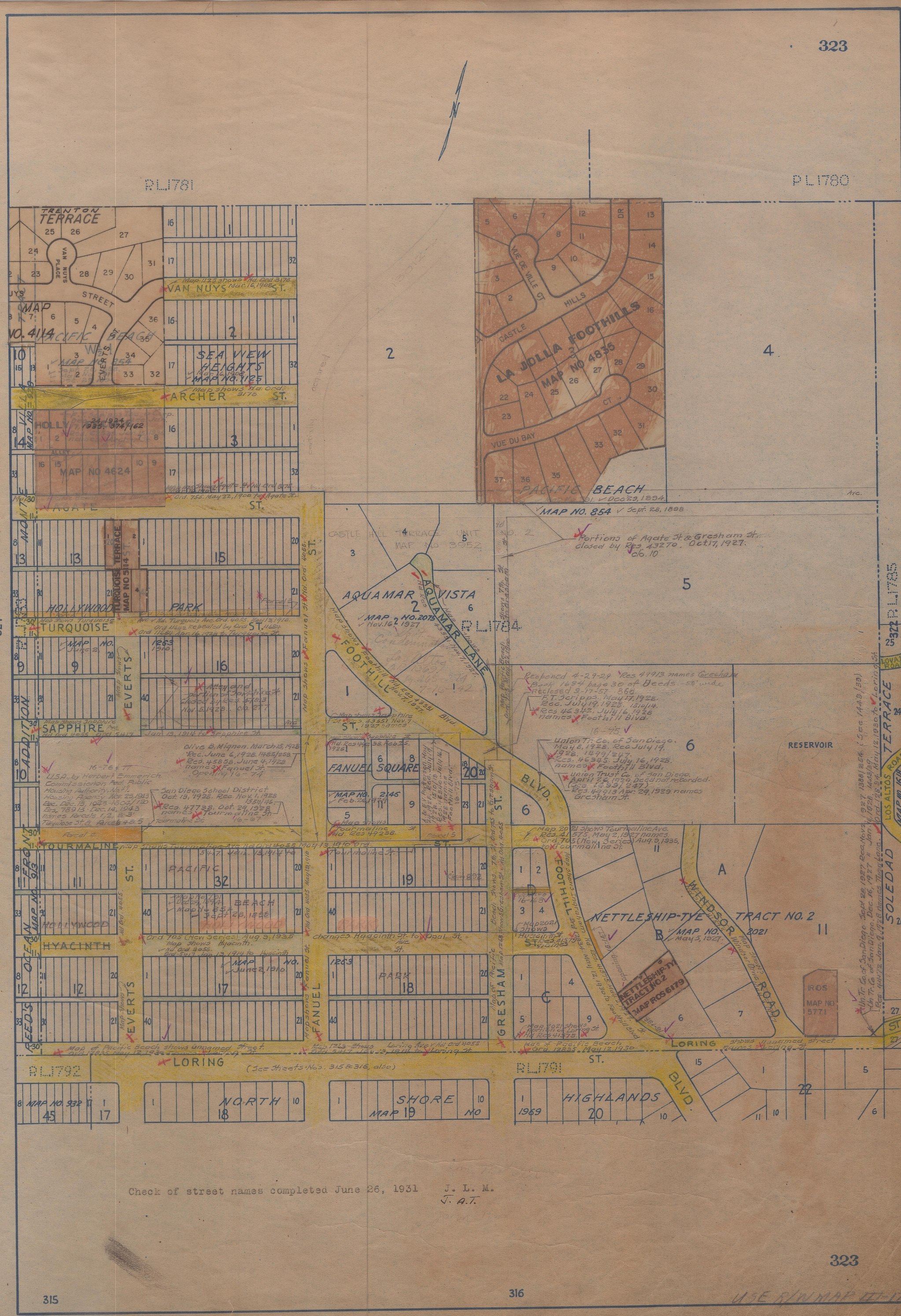

Check of street names completed June 26, 1931 J. L. M.
J. A.T.

USE R/W MAP 27-17

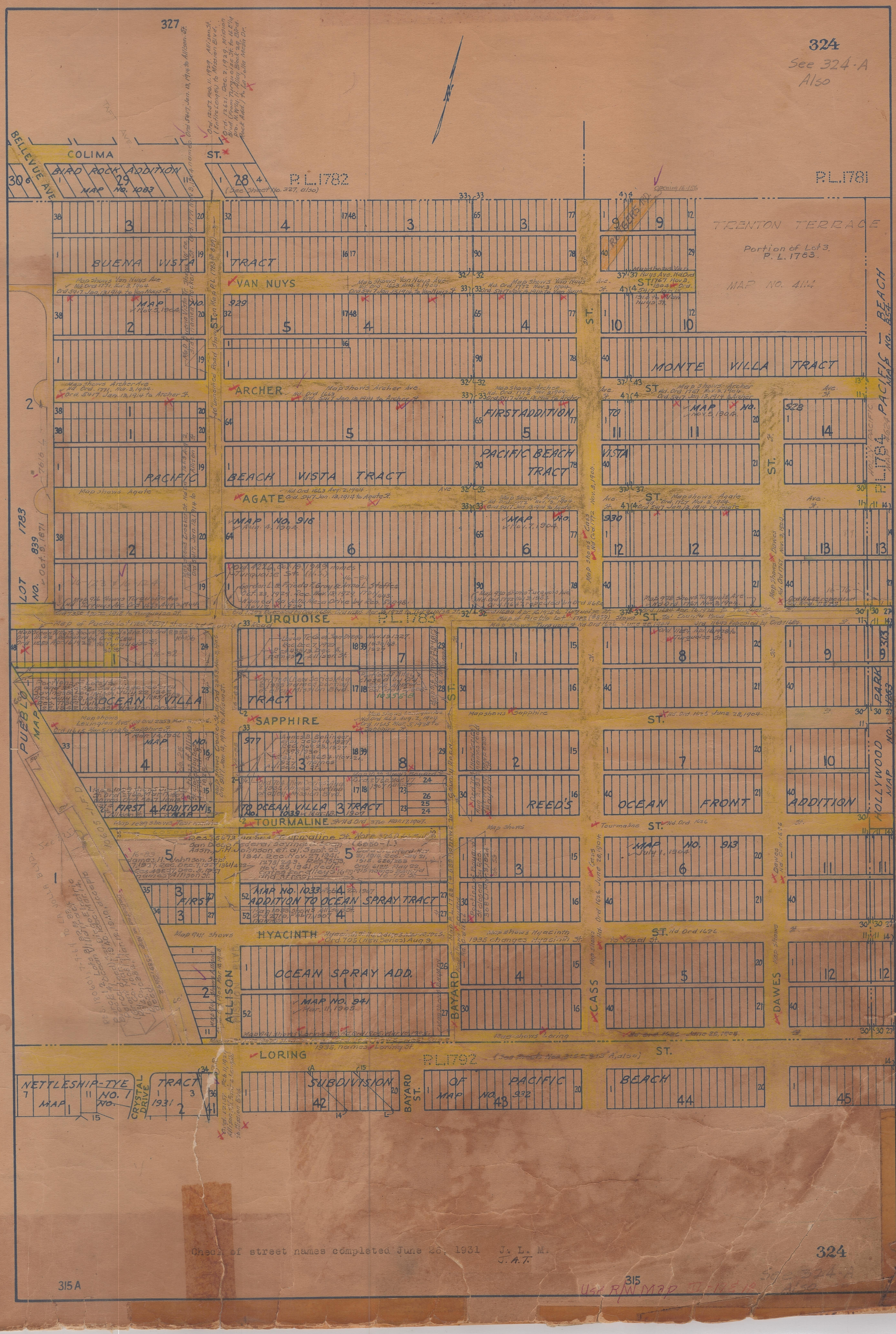

Check of street names completed June 26, 1931 J. L. M.
J. A. T.

324

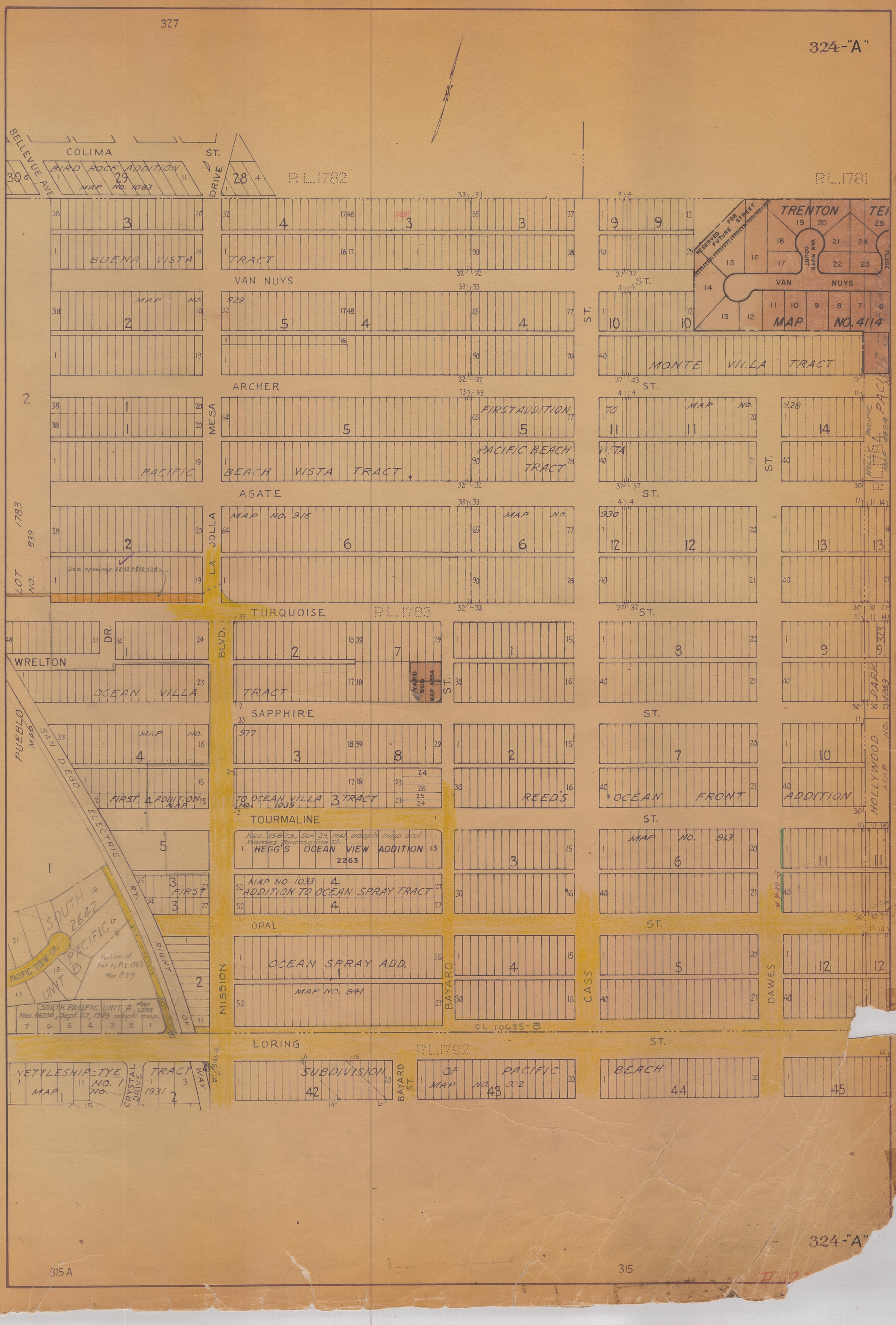
BELLEVUE AVE
COLIMA ST.
BIRD ROCK ADDITION
MAP No. 1083
DRIVE
P.L. 1782
P.L. 1781
BUENA VISTA TRACT
VAN NUYS
MAP NO. 929
ARCHER ST.
MESA
FIRST ADDITION
PACIFIC BEACH VISTA TRACT
AGATE ST.
MAP NO. 916
LA JOLLA BLVD.
TURQUOISE ST.
P.L. 1783
WRELTON DR.
OCEAN VILLA TRACT
SAPPHIRE ST.
YARD SUB MAP 4354
PUEBLO MAP
SAN DIEGO ELECTRIC R.R.
FIRST ADDITION MAP
TO OCEAN VILLA TRACT No. 1039
TOURMALINE ST.
HEGG'S OCEAN VIEW ADDITION 2263
MAP NO 1033 ADDITION TO OCEAN SPRAY TRACT
OPAL ST.
OCEAN SPRAY ADD.
MAP NO. 941
MISSION
BAYARD ST.
CASS ST.
DAWES ST.
LORING ST.
P.L. 792
MONTE VILLA TRACT
TO MAP NO. 913
VISTA
MAP NO. 930
TRENTON
RESERVED FOR FUTURE STREET
VAN NUYS COURT
VAN NUYS
MAP NO. 4114
PACIFIC BEACH
HOLLYWOOD MAP 4624
PARK 4263
HOLLYWOOD MAP No.
SOUTH PACIFIC 2642
PACIFIC VIEW DR.
UNIT B
Portion of Lot 1, P.L. 1783 Map 839
SOUTH PACIFIC UNIT A Map 2589
Res. 95258, Sept. 27, 1949 adopts map.
NETTLESHIP-TYE TRACT
MAP NO. 1
CRYSTAL DRIVE
SUBDIVISION
OF PACIFIC BEACH
MAP NO. 932
CL 10685-B

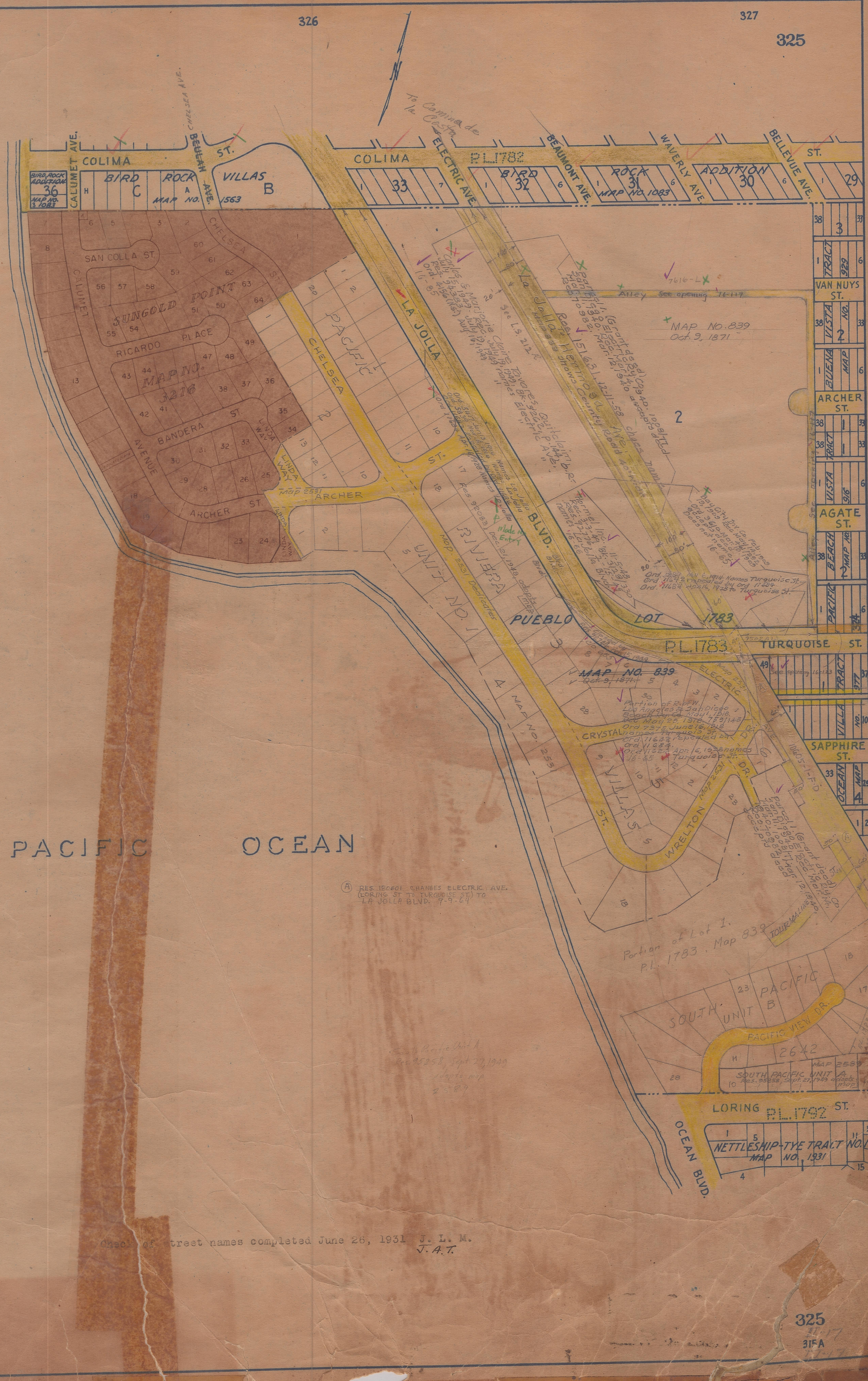
326
327
325
COLIMA
CALUMET AVE.
BEULAH AVE.
CHELSEA AVE.
ST.
BIRD ROCK ADDITION 36 MAP NO. 3 1083
BIRD ROCK MAP NO. 1563
VILLAS
ELECTRIC AVE.
BEAUMONT AVE.
WAVERLY AVE.
BELLEVUE AVE.
BIRD ROCK ADDITION 31 MAP NO. 1083
ADDITION 30
SAN COLLA ST.
SUNGOLD POINT
RICARDO PLACE
MAP NO. 3216
BANDERA ST.
LINDA WAY
ARCHER ST.
PACIFIC
LA JOLLA BLVD.
RIVIERA
UNIT NO. 1
PUEBLO LOT 1783
P.L. 1783
TURQUOISE ST.
MAP NO. 839 Oct. 9, 1871
VAN NUYS ST.
VISTA TRACT 929
BUENA VISTA MAP NO. 2
ARCHER ST.
AGATE ST.
BEACH MAP NO. 2
PACIFIC
SAPPHIRE ST.
OCEAN MAP 4
CRYSTAL
WRELTON DR.
PACIFIC VIEW DR.
SOUTH PACIFIC UNIT B
SOUTH PACIFIC UNIT A
LORING ST.
P.L. 1792
NETTLESHIP-TYE TRACT NO. 1 MAP NO. 1931
OCEAN BLVD.
PACIFIC OCEAN
Portion of Lot 1, P.L. 1783, Map 839
Check of street names completed June 26, 1931 J. L. M.
J. A. T.

325

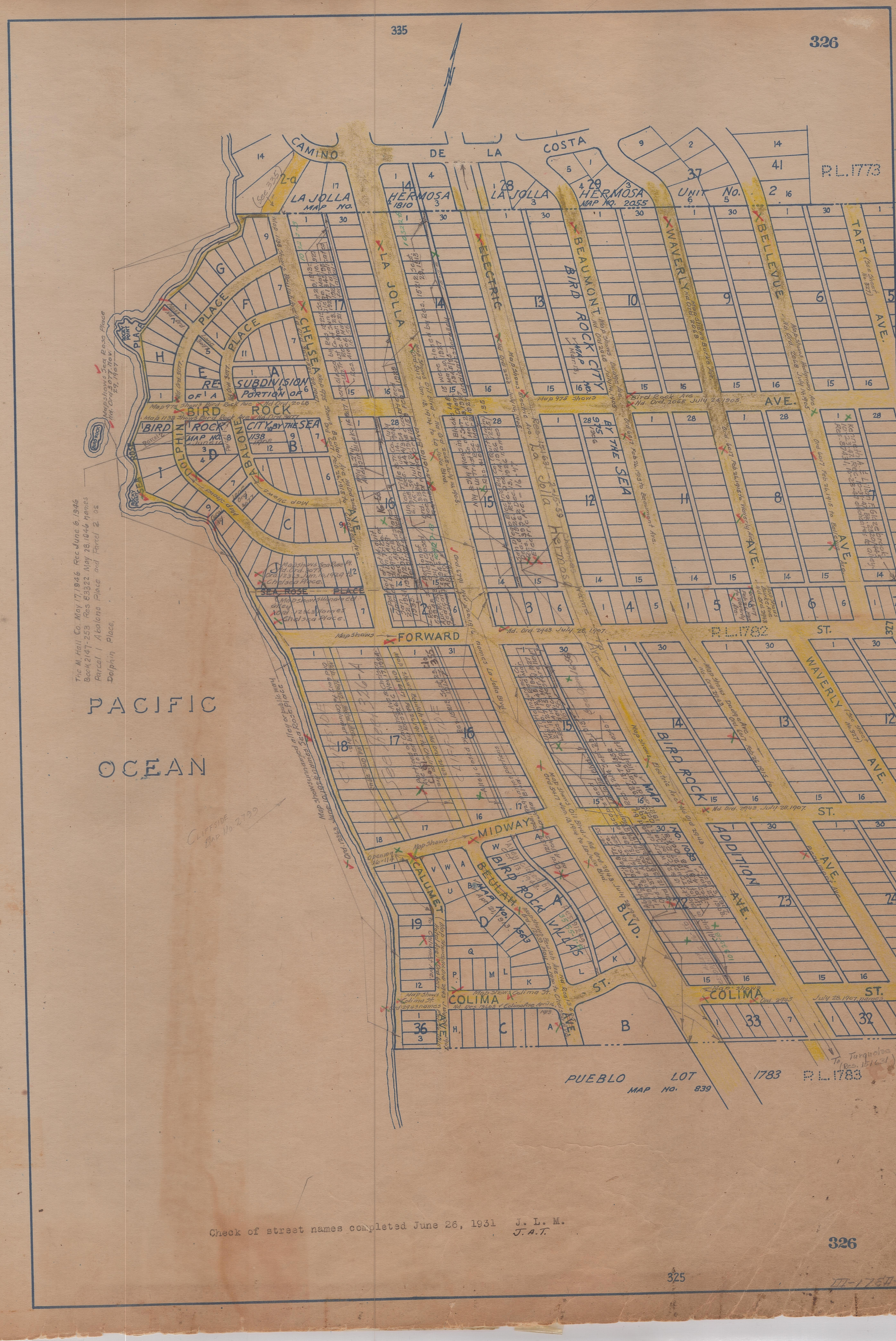

Check of street names completed June 26, 1931 J. L. M.
J.A.T.

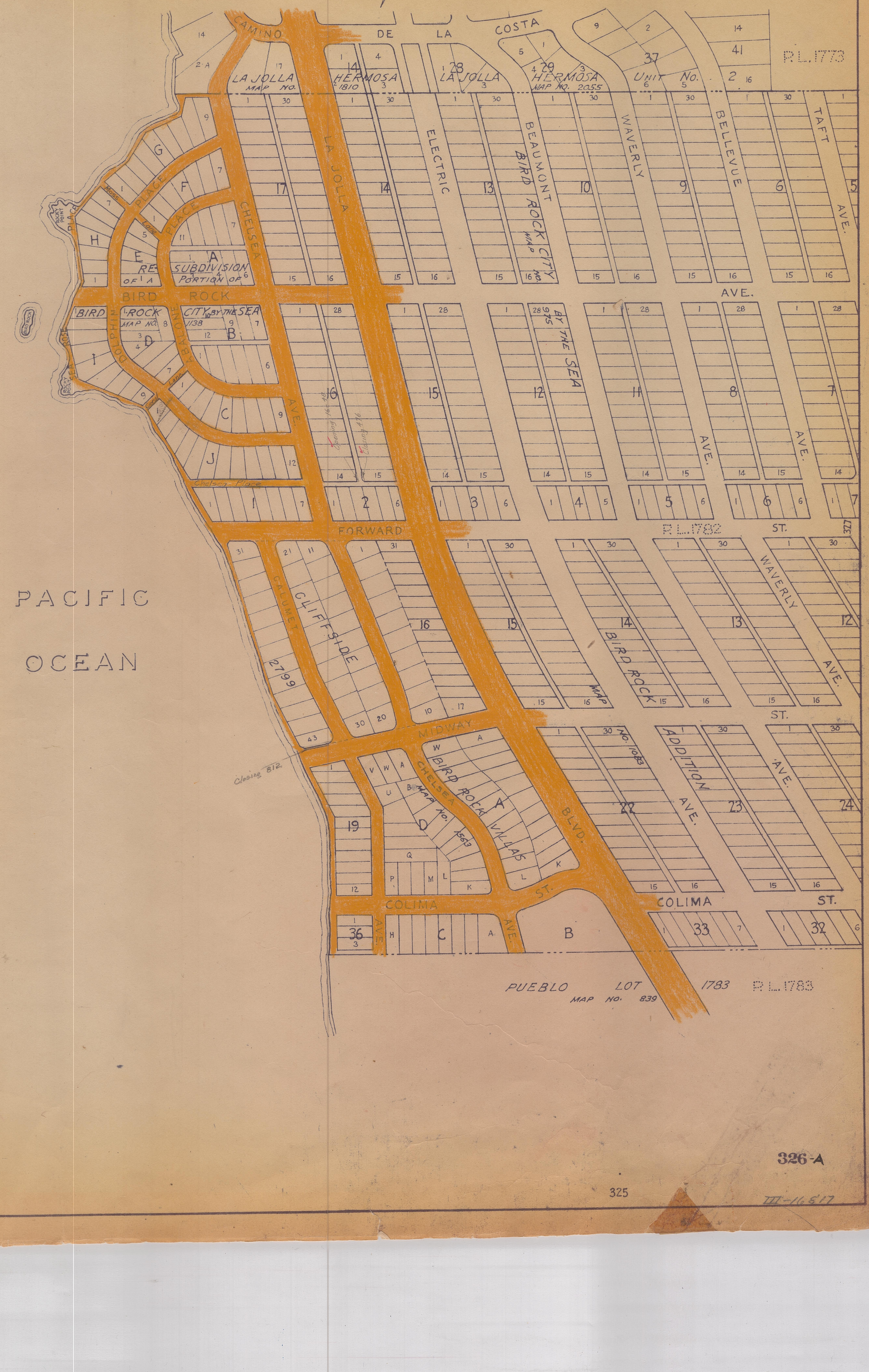
CAMINO DE LA COSTA
LA JOLLA HERMOSA MAP NO. 1810
LA JOLLA HERMOSA MAP NO. 2055
UNIT No. 5
R.L. 1773
ELECTRIC
BEAUMONT
BIRD ROCK CITY MAP No.
WAVERLY
BELLEVUE
TAFT AVE.
LA JOLLA
CHELSEA
PLACE
Moss Lane
ROCKY POINT
BIRD ROCK
BIRD ROCK MAP NO.
BIRD ROCK CITY BY THE SEA
SUBDIVISION OF A PORTION OF A
DOLPHIN
ABALONE
Cedar Lane
Chelsea Place
AVE.
BY THE SEA
FORWARD
R.L. 1782
ST.
PACIFIC
OCEAN
CALUMET
CLIFFSIDE
MIDWAY
Closing 812
BIRD ROCK VILLAS
CHELSEA MAP No. 1563
BLVD.
COLIMA
ADDITION
No. 1083
PUEBLO LOT 1783
MAP NO. 839
R.L. 1783

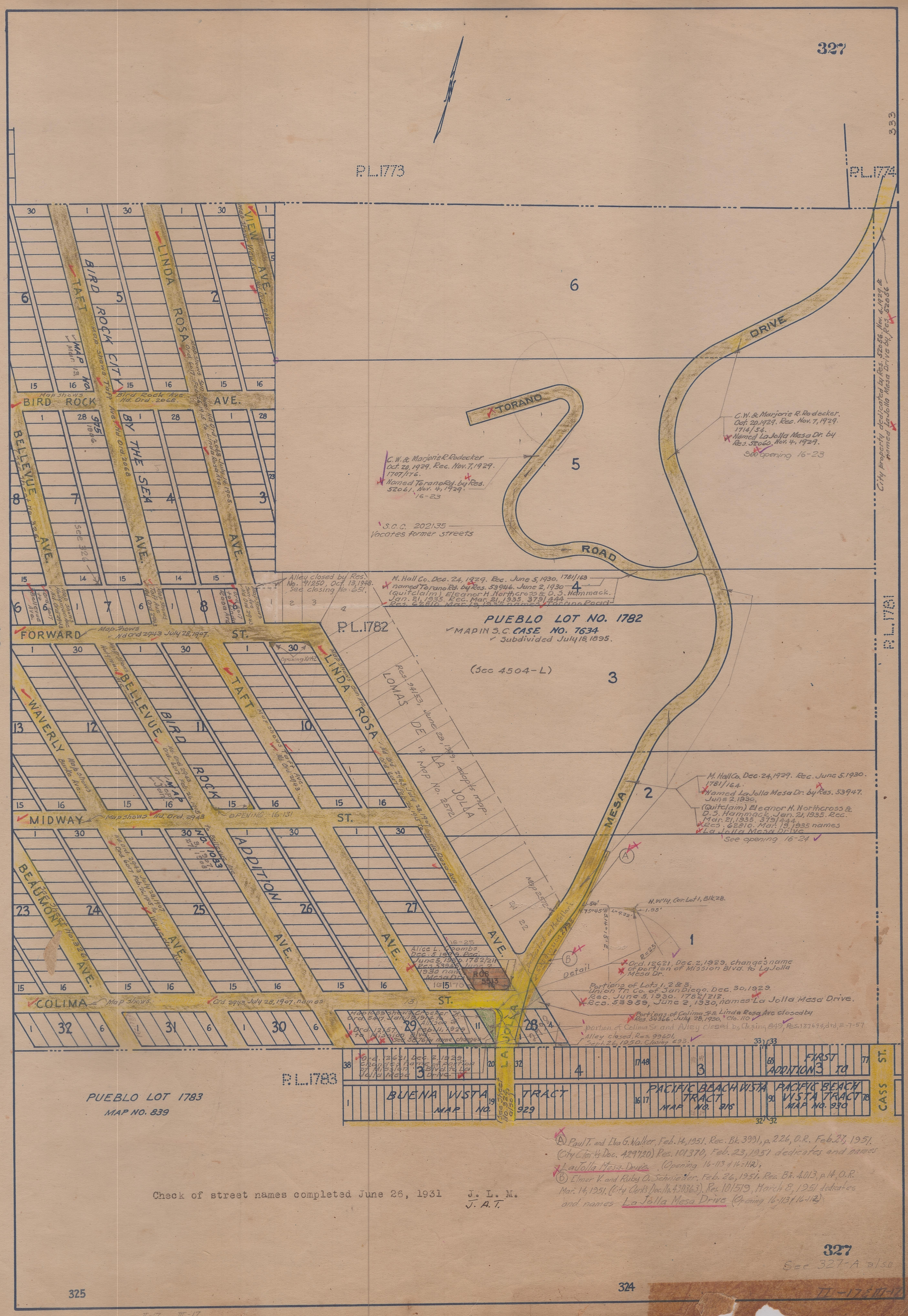

Check of street names completed June 26, 1931 J. L. M. J. A. T.

See 327-A also

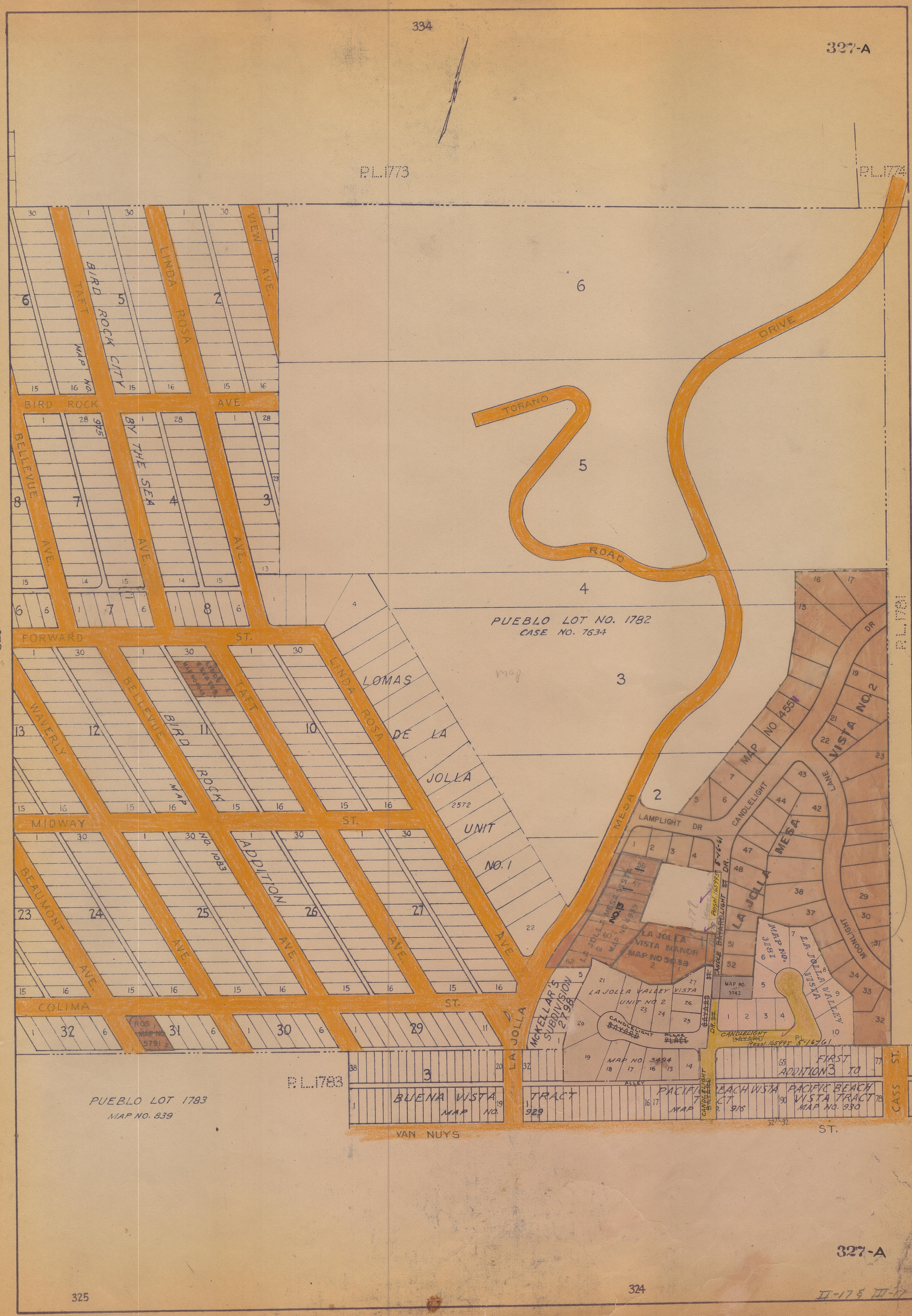
P.L.1773
P.L.1774
P.L.1781
P.L.1783
VIEW AVE.
LINDA ROSA
TAFT
BIRD ROCK MAP NO.
BIRD ROCK AVE.
BY THE SEA
BELLEVUE AVE.
FORWARD ST.
MIDWAY ST.
WAVERLY
BEAUMONT AVE.
ADDITION AVE.
COLIMA ST.
LOMAS DE LA JOLLA UNIT NO. 1
PUEBLO LOT NO. 1782
CASE NO. 7634
TORANO ROAD
DRIVE
LA JOLLA MESA
LAMPLIGHT DR
CANDLELIGHT LANE
MOONLIGHT DR
LA JOLLA VISTA NO. 2
LA JOLLA VALLEY VISTA UNIT NO. 2
MCKELLAR'S SUBDIVISION
LA JOLLA VISTA MANOR MAP NO 5038
LA JOLLA MESA VISTA NO. 15
MAP NO. 3494
MAP NO. 3742
MAP NO. 3181
MAP NO. 4559
CANDLELIGHT PL.
Resol. 165995 5-16-61
BAYARD DR.
ALLEY
PUEBLO LOT 1783
MAP NO. 839
BUENA VISTA TRACT
MAP NO. 929
PACIFIC BEACH VISTA TRACT
MAP NO. 930
FIRST ADDITION TO
CASS ST.
VAN NUYS ST.
ROS. MAP NO. 5791
LIBOR'S ESTATES MAP NO. 6013