BAY OF SAN DIEGO
HIGHWAY
PACIFIC
CALIFORNIA
LAUREL
MAPLE
NUTMEG
OLIVE
PALM
QUINCE
KETTNER
INDIA
COLUMBIA
STATE
UNION
HORTON
CURLEW
DOVE
REYNARD
HILLS
ARROYO
DRIVE
MIDDLE
TOWN
EAGLE
FALCON
AVE.
ST.
BLVD
1133
1134

Check of street names completed February 3, 1932. J. L. M.
J. A. T.

Check of street names completed December 15, 1931.

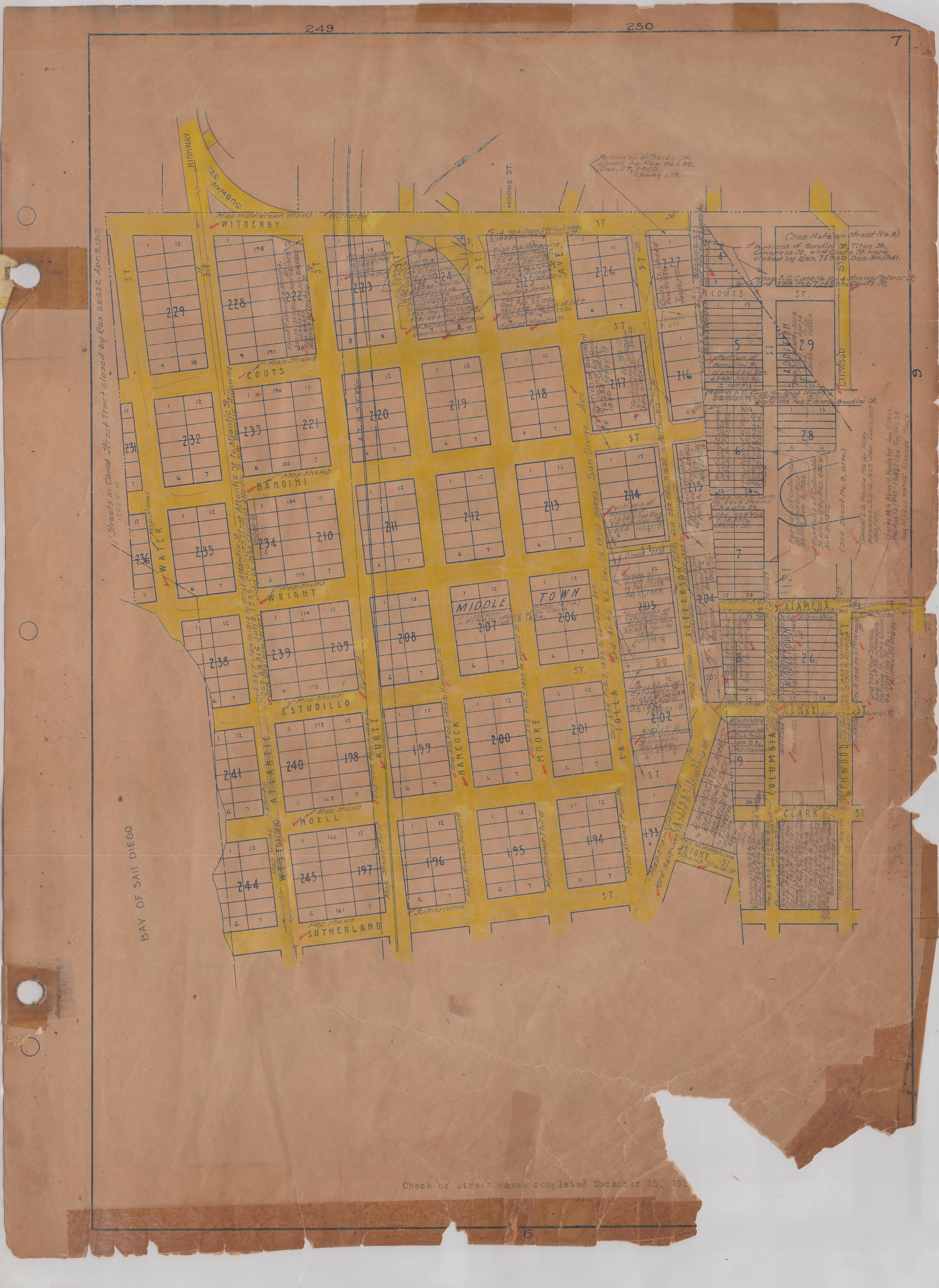

Check of street names completed December 15, 193

Check of street names completed December 15, 1931. J. L. M.
J. A. T.

Check of street names completed
December 15, 1931. J. L. M.
J. A. T.
STOCKTON
DRIVE
ARDEN
MISSION
HILLS
INGLESIDE AVE
WITHERBY
SUNSET
ARGUELLO ST
ALAMEDA
SUBDIVISION
INSPIRATION
HEIGHTS
MIDDLETOWN
ADDITION
PARK

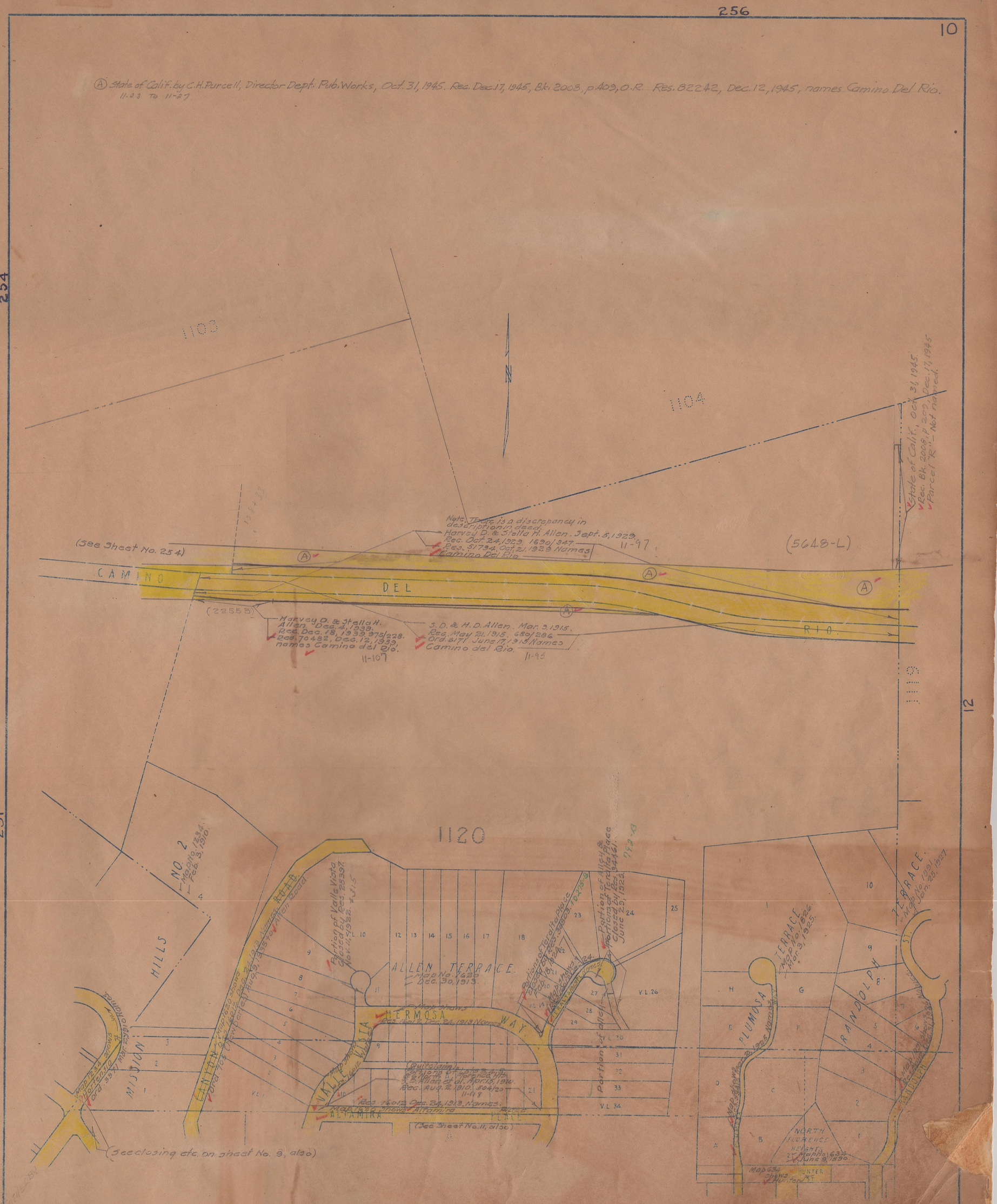

Check of street names completed December 15, 1931. J. L. D.
J. A. T.

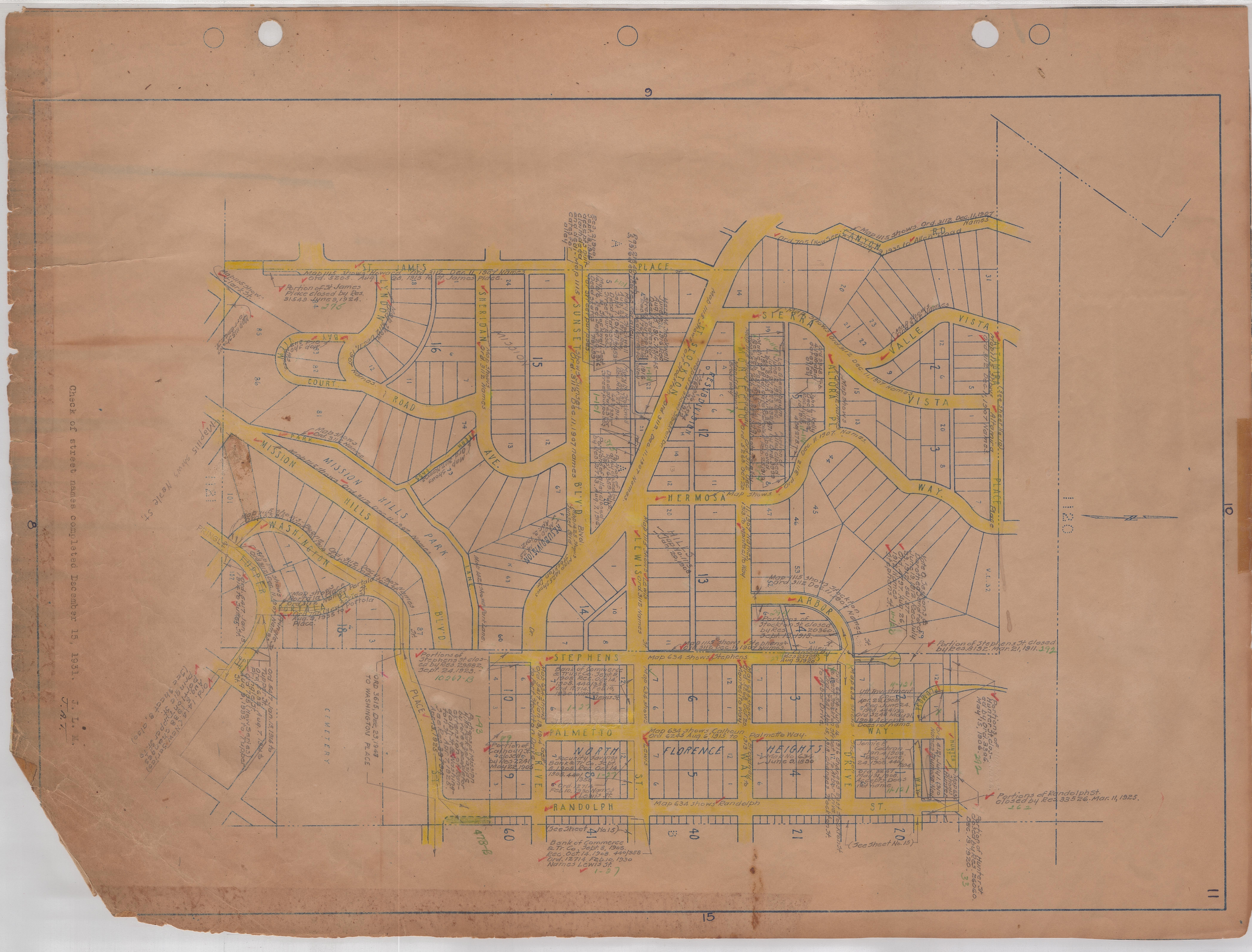
ST. JAMES PLACE
SUNSET BLVD.
SHERIDAN AVE.
WILTON ROAD
COURT
MISSION HILLS PARK
WASHINGTON BLVD
PRINGLE
HARPER
LANE
PLACE
CEMETERY
ORD 3615, Dec. 23, 1947 TO WASHINGTON PLACE
STEPHENS
PALMETTO
RANDOLPH
NORTH FLORENCE HEIGHTS
LEWIS ST.
HERMOSA
ARBOR
STERRA VISTA
VALLE VISTA
ALTURA PL.
VISTA WAY
PLACE
DRIVE
WAY
ST.
Map 634 shows Stephens
Map 634 shows Palmetto
Map 634 shows Randolph
Map 634 shows Calhoun Ord 6243 Aug 6, 1915 to Palmetto Way.
Map 115 shows Ord 3112 Dec 11, 1907 Names
Portions of Stephens St closed by Res 29882 Sept 24, 1923.
Portion of St James Place closed by Res 31549 June 9, 1924.
Portions of Randolph St closed by Res 33326 Mar. 11, 1925.
Portion of Stephens St closed by Res 3192 Mar. 21, 1911.
Portions of Calhoun St closed by Res 22811 May 22, 1923
Bank of Commerce & Tr. Co. Jan 8, 1908. Res. Oct 14, 1908 440/338 Ord. 12714 Feb 10, 1930 Names Lewis St.
(See Sheet No. 15)
(See Sheet No. 15)
Check of street names completed December 15, 1931. J. L. M.
Stephens shows Neale St.
9
10
11
8
15