N

1188

1189

1187

1186

SEE SH. G-15
BK. 2

~~LAUREL~~ ~~AVENUE~~ CABLE ROAD MAP 669 ADDITION

⟨408⟩

Check of streetnames completed May 31, 1933. J. L. M.
J.A.T.

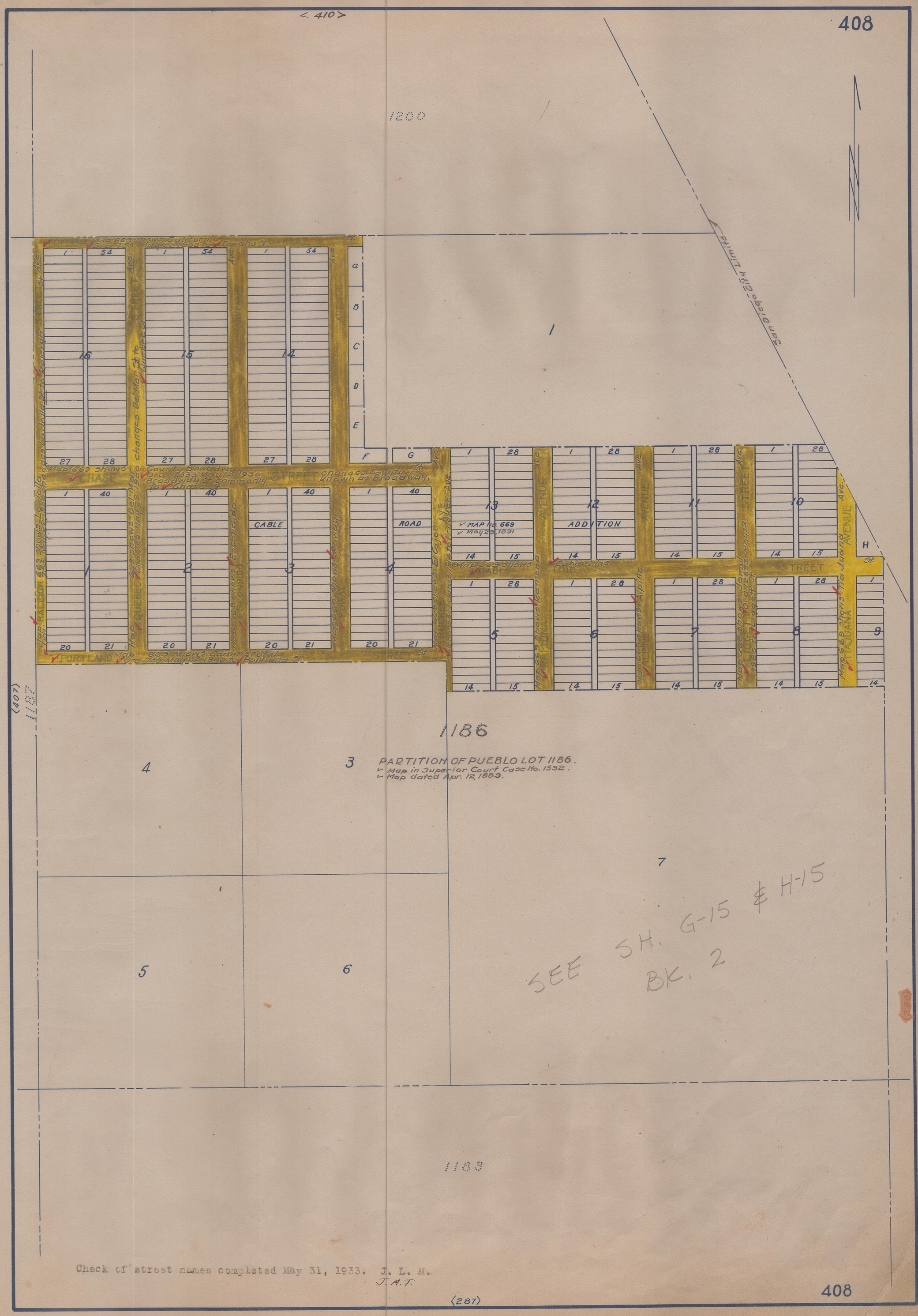

Check of street names completed May 31, 1933. J. L. M.
J. A. T.


1200
SEE SH. G-15 & H-15
BK. 2
San Diego City Limits
OMAHA STREET
RALEIGH ST.
CABLE ROAD ADDITION
16
QUEBEC ST.
MAP 669
15
ESCONDIDO AVE.
14
POWAY AVE.
Check of street names completed May 31, 1933.
J. L. M.
J. A. T.
1186
1
410
(408)

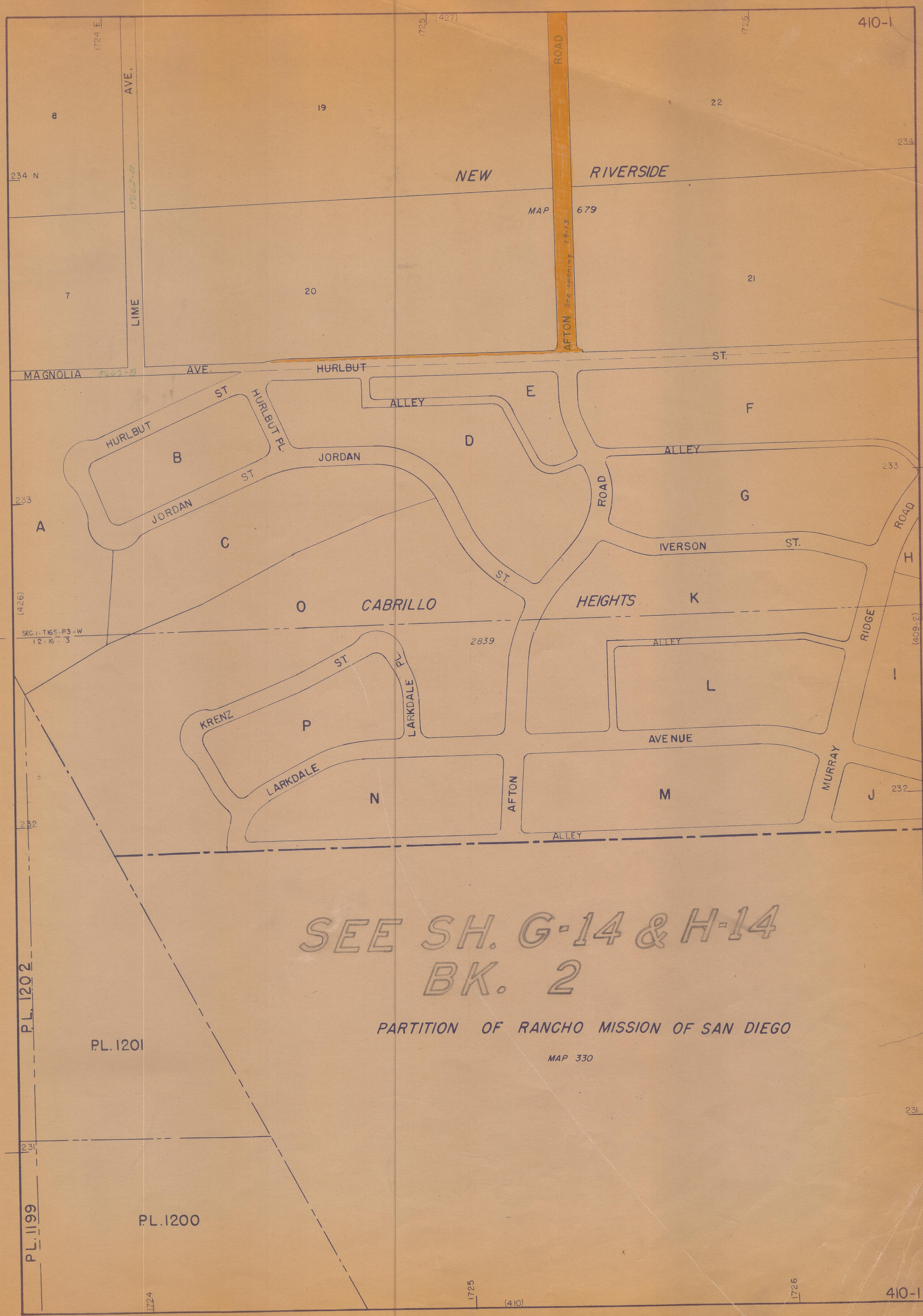
410-1
1724 E
1725
(427)
1726
8
19
22
234
234 N
NEW
RIVERSIDE
MAP 679
7
20
21
LIME AVE.
AFTON ROAD
See opening 19-13
MAGNOLIA AVE.
HURLBUT ST.
HURLBUT ST
HURLBUT PL.
ALLEY
E
F
D
B
JORDAN ST
JORDAN
ALLEY
233
G
A
C
ROAD
IVERSON ST.
H
ST.
O
CABRILLO
HEIGHTS
K
(426)
SEC. 1 - T16S - R3 - W
12 - 16 - 3
2839
ALLEY
RIDGE
(409-2)
I
L
KRENZ ST.
P
LARKDALE PL.
AVENUE
LARKDALE
N
AFTON
M
MURRAY
J
232
ALLEY
SEE SH. G-14 & H-14
BK. 2
PARTITION OF RANCHO MISSION OF SAN DIEGO
MAP 330
P.L. 1202
P.L. 1201
231
P.L. 1199
P.L. 1200
1724
1725
(410)
1726
410-1

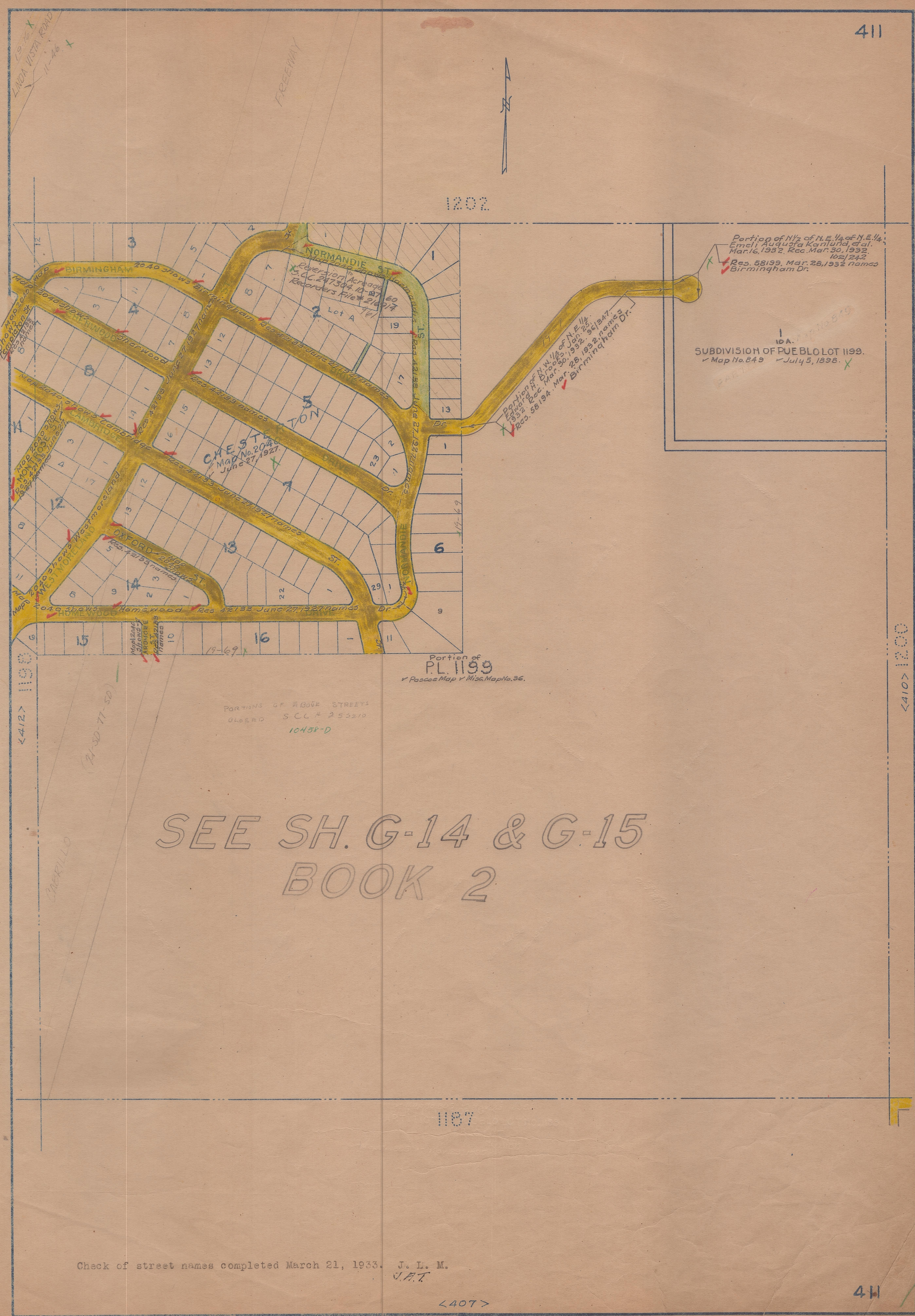

SEE SH. G-14 & G-15
BOOK 2

Check of street names completed March 21, 1933. J. L. M.
J.A.T.

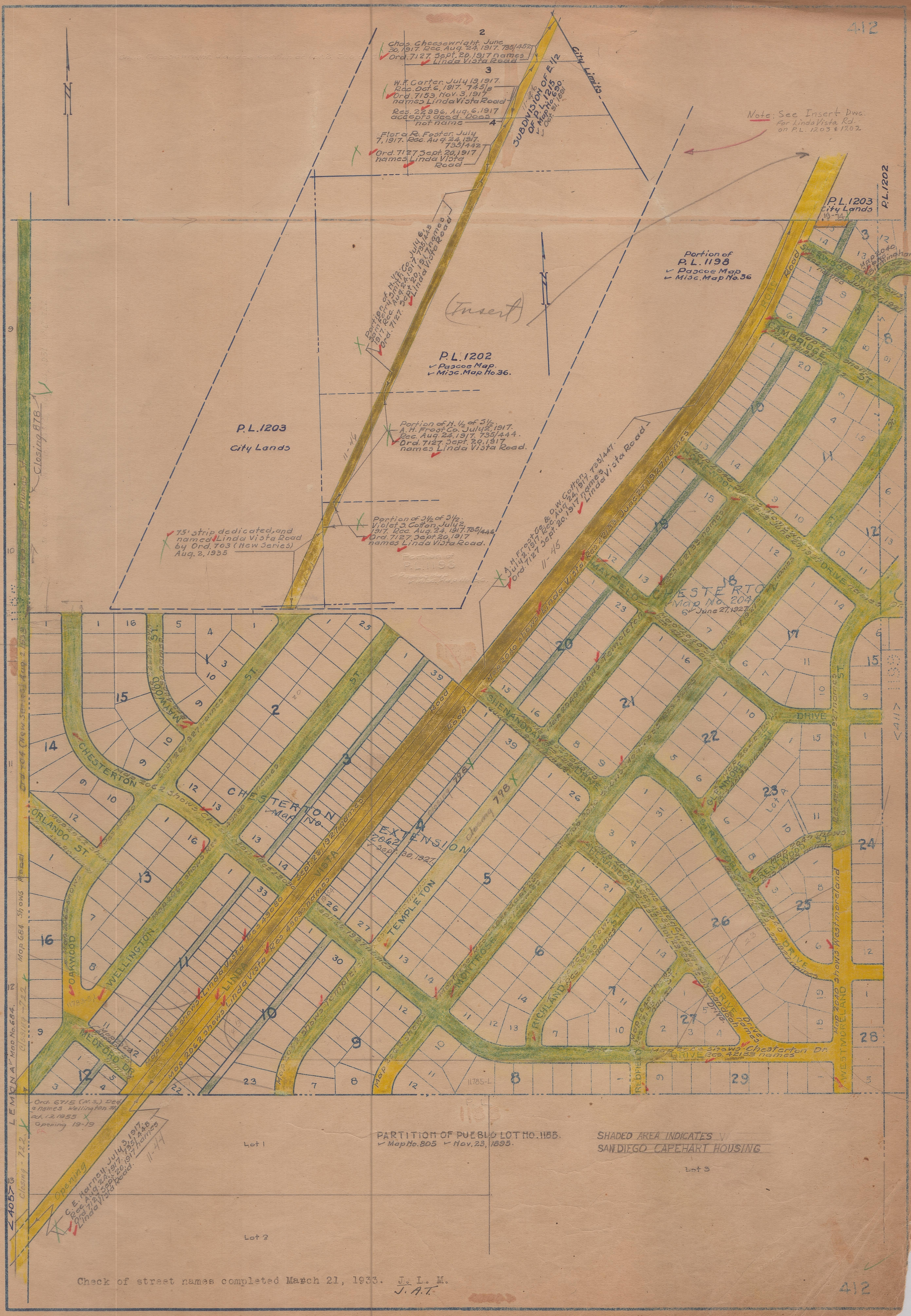
Chas. Cheesewright. June 30, 1917. Rec. Aug. 24, 1917. 735/452
Ord. 7127. Sept. 20, 1917 names Linda Vista Road
W. F. Carter. July 19, 1917. Rec. Oct. 6, 1917. 745/8
Ord. 7153. Nov. 3, 1917 names Linda Vista Road
Res. 22996. Aug. 6, 1917 accepts deed. Does not name
Flora R. Foster. July 7, 1917. Rec. Aug. 24, 1917. 735/442
Ord. 7127 Sept. 20, 1917 names Linda Vista Road
SUBDIVISION OF E 1/2 OF P.L. 1215
Map No. 690 Oct. 31, 1891
City Limits
Note: See Insert Dwg. For Linda Vista Rd. on P.L. 1203 & 1202
P.L. 1203 City Lands
P.L. 1202
Portion of P.L. 1198
Pascoe Map
Misc. Map No. 36
(Insert)
Portion of N. 1/2 Co. July 6, 1917. Rec. Aug. 24, 1917. 735/443 Ord. 7127. Sept. 20, 1917 names Linda Vista Road
P.L. 1202
Pascoe Map.
Misc. Map No. 36.
Portion of N. 1/2 of S 1/2 A. H. Frost Co. July 2, 1917. Rec. Aug. 24, 1917. 735/444. Ord. 7127. Sept. 20, 1917 names Linda Vista Road.
P.L. 1203
City Lands
Closing 878
75' strip dedicated, and named Linda Vista Road by Ord. 703 (New Series) Aug. 2, 1935
Portion of S 1/2 of S 1/2 Violet S. Cotton July 2, 1917. Rec. Aug. 24, 1917. 735/445 Ord. 7127. Sept. 20, 1917 names Linda Vista Road.
A. H. Frost Co. & D. W. Cotton. July 2, 1917. Rec. Aug. 24, 1917. 735/447. Ord. 7127 Sept. 20, 1917 names Linda Vista Road
CHESTERTON Map No. 2040 June 27, 1927
CHESTERTON EXTENSION Map No. 2062 Sept. 30, 1927
SHERWOOD DRIVE
Birmingham Dr.
CAMBRIDGE ST.
MAYFIELD
SHENANDOAH DRIVE
GLENMORE
STRATFORD
BRENTWOOD ST.
DRIVE
WESTMORELAND
Map 2040 shows Westmoreland
RICHLAND
REDFIELD
MONTROSE
TEMPLETON
LINDA VISTA
WELLINGTON
OAKWOOD
CHESTERTON
ORLANDO ST.
MEDFORD DR.
MAYWOOD ST.
Map 2040 shows Chesterton Dr. DRIVE Res. 42133 names
Map 2062 shows Linda Vista Road
Closing 798
LEMONA AV. Map No. 684.
Map 684 Shows Road
Ord. 704 (New Series) Aug. 2, 1935
Closing - 722
Ord. 6715 (N.S.) Ded. & names Wellington St. Oct. 13, 1955
Opening 19-19
C. E. Harney. July 3, 1917. Rec. Aug. 24, 1917. 735/446 Ord. 7127 Sept. 20, 1917 names Linda Vista Road.
Opening
PARTITION OF PUEBLO LOT NO. 1188.
Map No. 805 Nov. 23, 1895.
SHADED AREA INDICATES SAN DIEGO CAPEHART HOUSING
Lot 1
Lot 2
Lot 3
<405>
<411>
Check of street names completed March 21, 1933. J. L. M.
J. A. T.

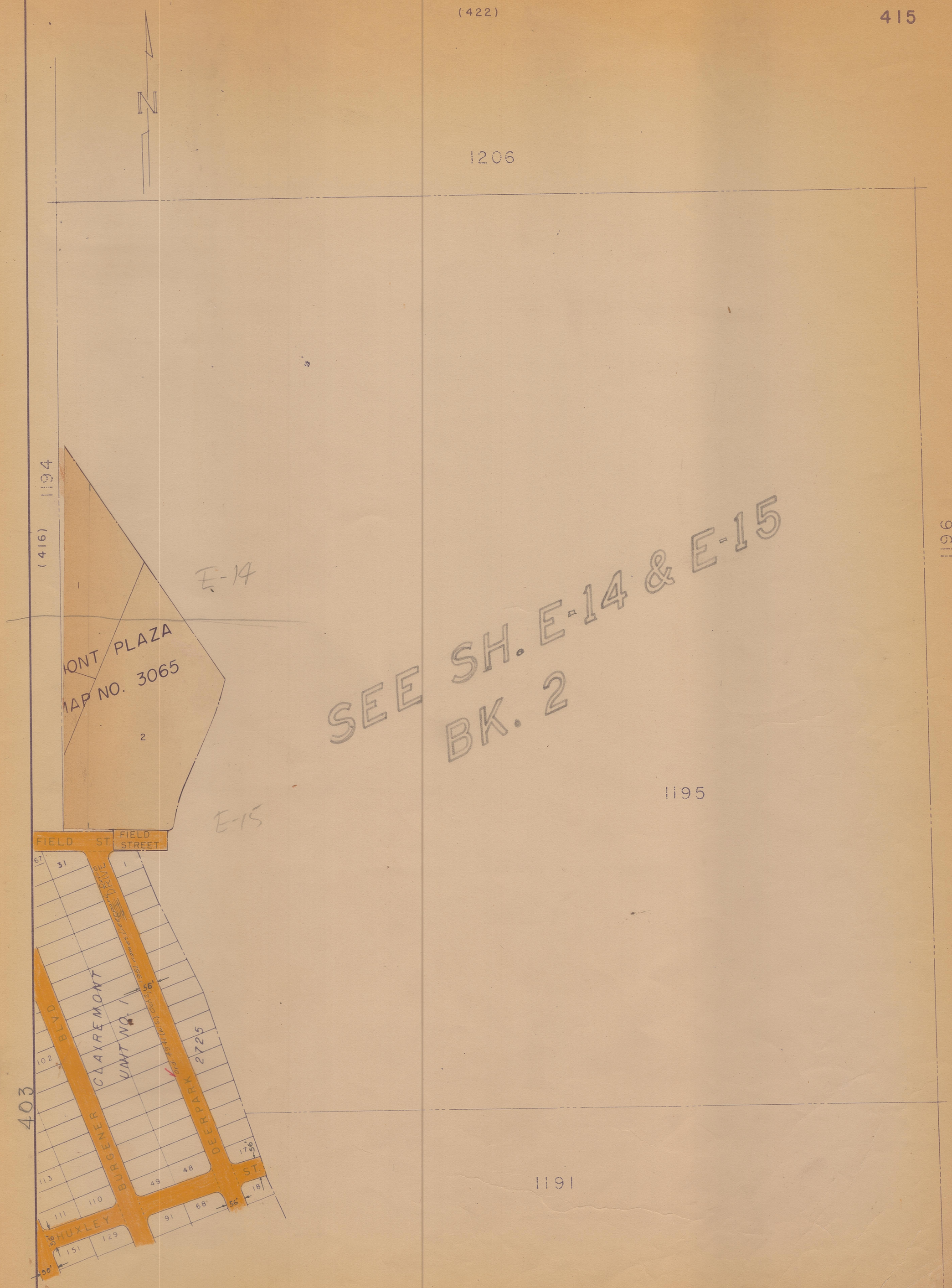
N
1206
(416) 1194
E-14
E-15
SEE SH. E-14 & E-15
BK. 2
1195
1196
(414)
FIELD ST.
FIELD STREET
CLAREMONT
UNIT NO. 1
BURGENER BLVD
DEERPARK DRIVE
2725
HUXLEY
403
1191
(403)

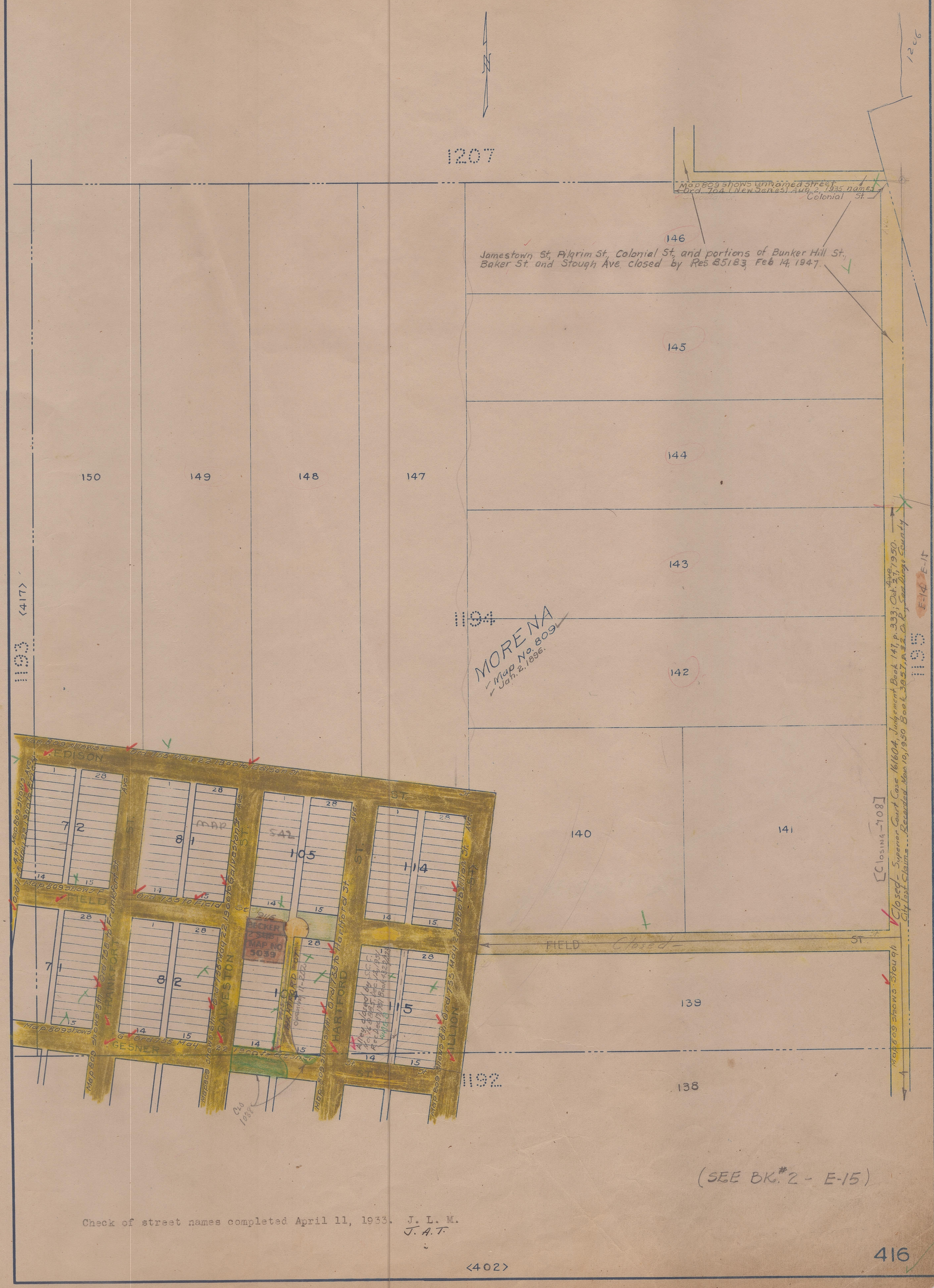

(SEE BK. #2 - E-15)

Check of street names completed April 11, 1933. J. L. M.
J. A. T.

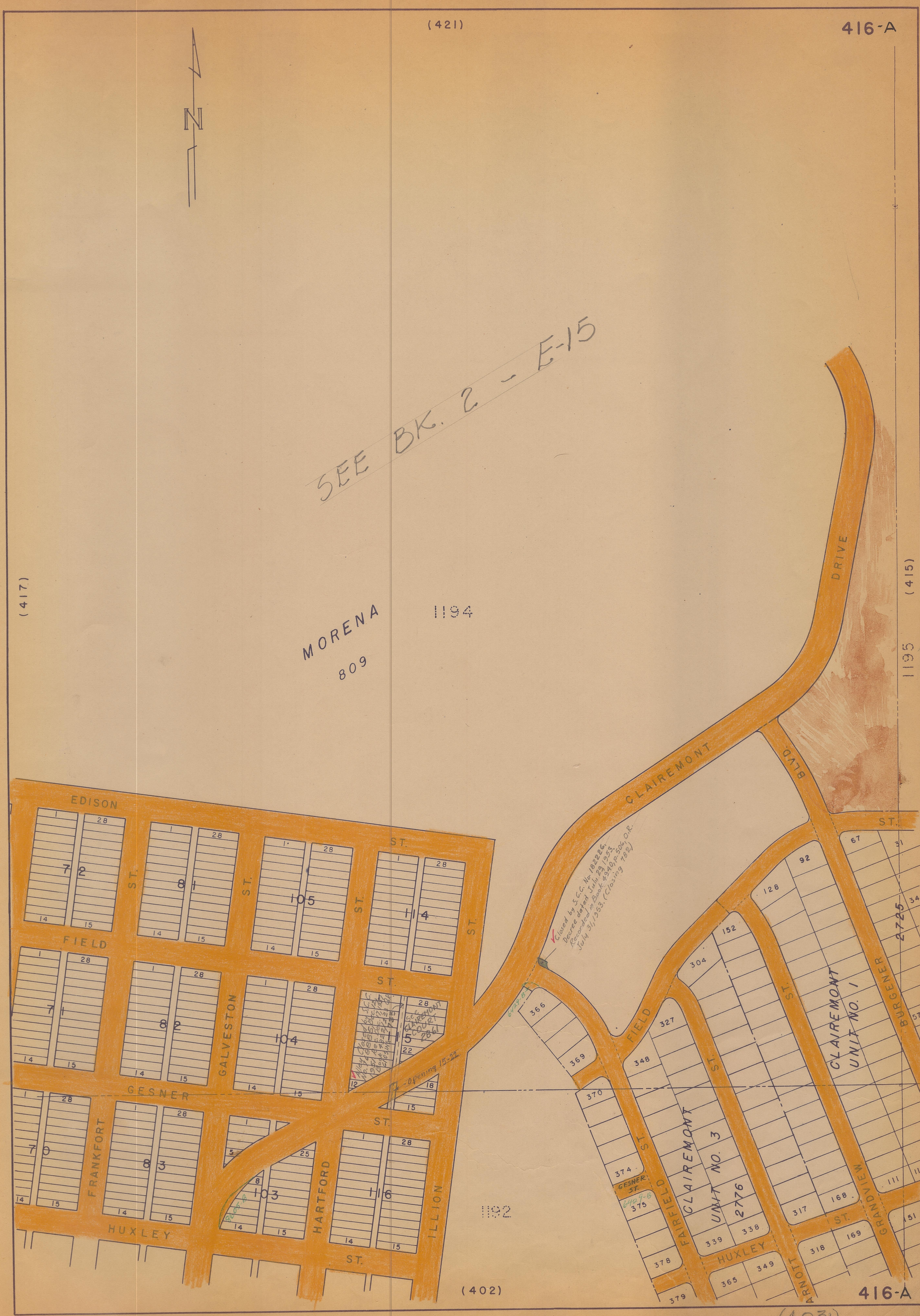
N
SEE BK. 2 - E-15
(417)
MORENA
809
1194
(415)
1195
5611
DRIVE
CLAIREMONT
BLVD.
ST.
EDISON
FIELD
GALVESTON
GESNER
FRANKFORT
HUXLEY
HARTFORD
ILLION
BURGENER
GRANDVIEW
ARNOTT
FAIRFIELD
GESNER ST.
CLAIREMONT COURT
2861
Closed by S.C.C. No. 182226, Decree dated July 29, 1953. Recorded in Book 4940, p. 506, O.R. July 31, 1953. (Closing 782)
Opening 15-22
CLAIREMONT UNIT NO. 1
2725
CLAIREMONT UNIT NO. 3
2776
1192
(402)
(403)
416-A

N
SEE BK. 2 - E-15
(417)
MORENA
809
1194
DRIVE
(415)
1195
CLAIREMONT
BLVD.
EDISON
ST.
FIELD
GALVESTON
GESNER
FRANKFORT
HUXLEY
HARTFORD
ILLION
CLAIREMONT COURT
2861
Opening 15-22
6420-B
1192
(402)
CLAIREMONT UNIT NO. 1
BURGENER
2725
CLAIREMONT UNIT NO. 3
2776
FAIRFIELD
ARNOTT
GRANDVIEW
6429-B
416