P.L. 1152
DURANT ST.
WEBSTER AVE.
CLAY AVE.
FRANKLIN AVE.
WOOLMAN AVE.
MARTIN AVE.
GREELY AVE.
CENTRAL HOMSTEAD
HOME GARDENS
J. H. ORCUTT'S SUBDIVISION.
W. T. LEMON'S SUBDIVISION
STRATFORD
PARK
TURNBULL'S SUBDIVISION.
LONG AND HICKOK'S SUBDIVISION
J. R. SPENCER'S ADDITION.
HUNTER'S ADDITION.
EL NIDO ADDITION
CENTRAL
HOMESTEAD
Portion of P.L. 1160
GASTON AND DEMM TRACT
FLORENCE ST.
WESTMORE & BANCROFT
JANBORNS PAYNE ST.
GREGORY ADDITION
P.L. 1161
Portions of 33rd St. closed Res. 105897, March 18, 1952 Closing
Ord. 5714 (N.S.) July 28, 1953 portion of Alley named PARDEE STREET (Sect. 1)
" " " " " " PARDEE PLACE (Sect. 2)
" " " unnamed st. named PARDEE PLACE (Sect. 3)
See Opening No. 2-1
Check of street names completed May 10, 1952. J. L. M.
J.R.T.

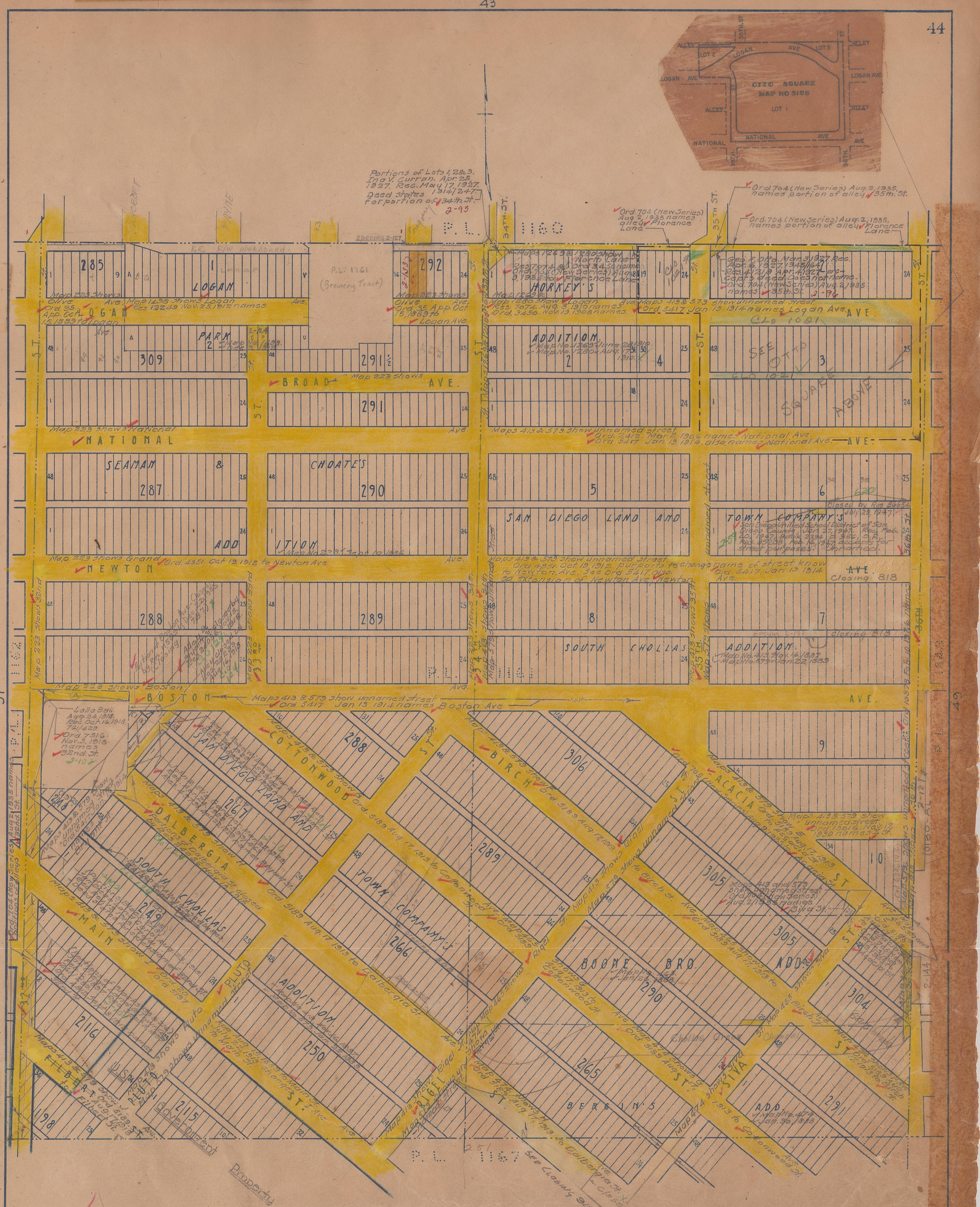

Check of street names completed April 8, 1932. J. L. M.
J.A.T.

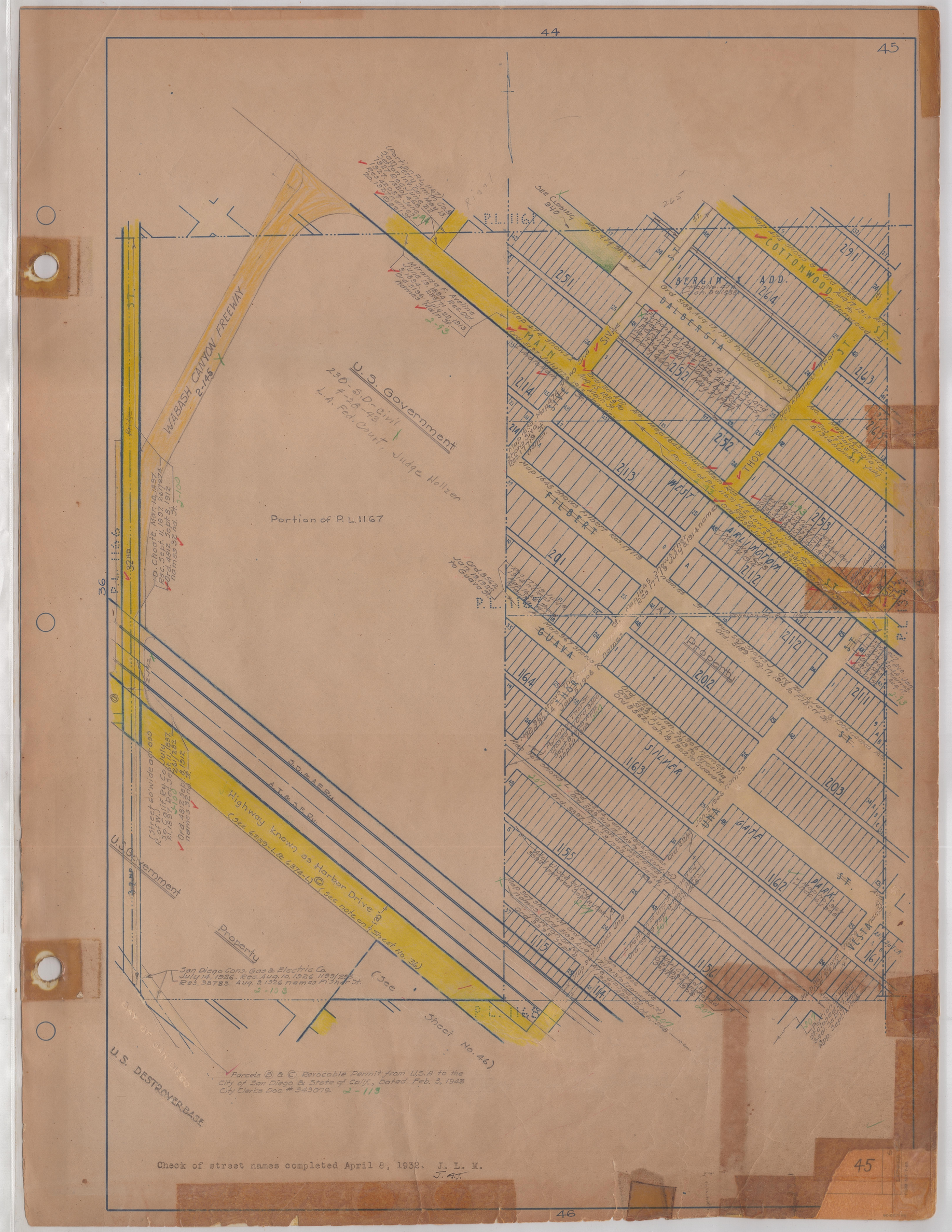

Check of street names completed April 8, 1932. J. L. M.
J. A.T.

36

2-47 + 48

Parcels 1, 2, 3, 4, & 5 set aside and dedicated to the public use for highway and named Harbor Drive by Ord. 2506 (N.S.) Sept. 6, 1942.
Parcels 1 & 3 were acquired by the City of San Diego by Deed of Partition dated Nov. 29, 1891. Rec. in Deed Bk. 41, p. 217.
Parcels 2 & 4 were deeded to the City by the Kelco Co. Jan. 9, 1942. Rec in Bk. of O.R. 1358, p. 419.
Parcel 5 was deeded to the City by the San Diego & Arizona Eastern Ry. Co., Apr. 29, 1941. Rec. in Bk. of O.R. 1190, p. 220.
Parcels Ⓒ & Ⓓ - Revocable Permit from the United States of America to City of San Diego & State of Calif., dated Feb. 3, 1943.
City Clerks Doc. # 343079. 2-112

Roll dwg 7709
Harbor Tidelands Annex.

Check of street names completed April 8, 1932. J. L. M.
J.A.T.

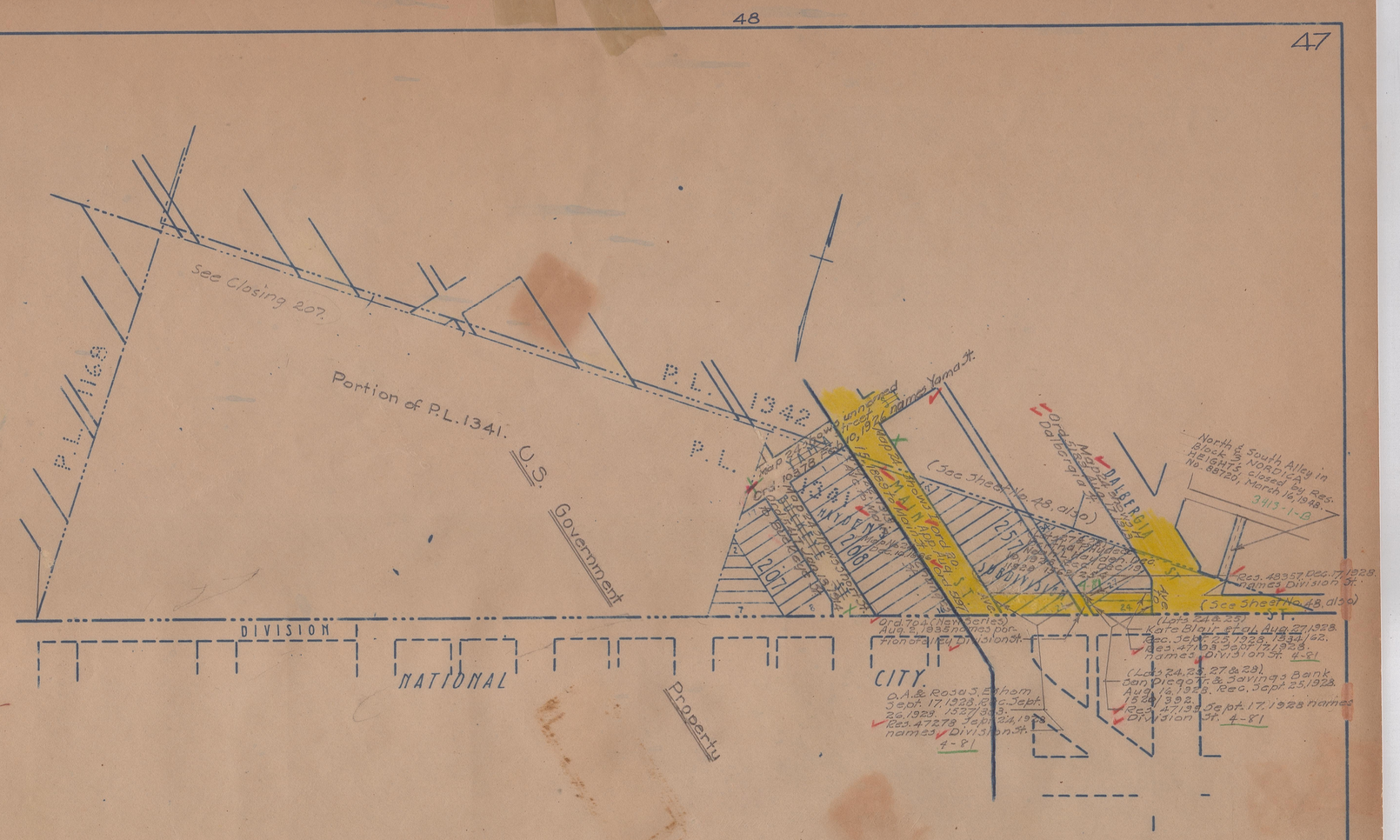

Check of street names completed April 8, 1932. J. L. M.
J. A. T.

41

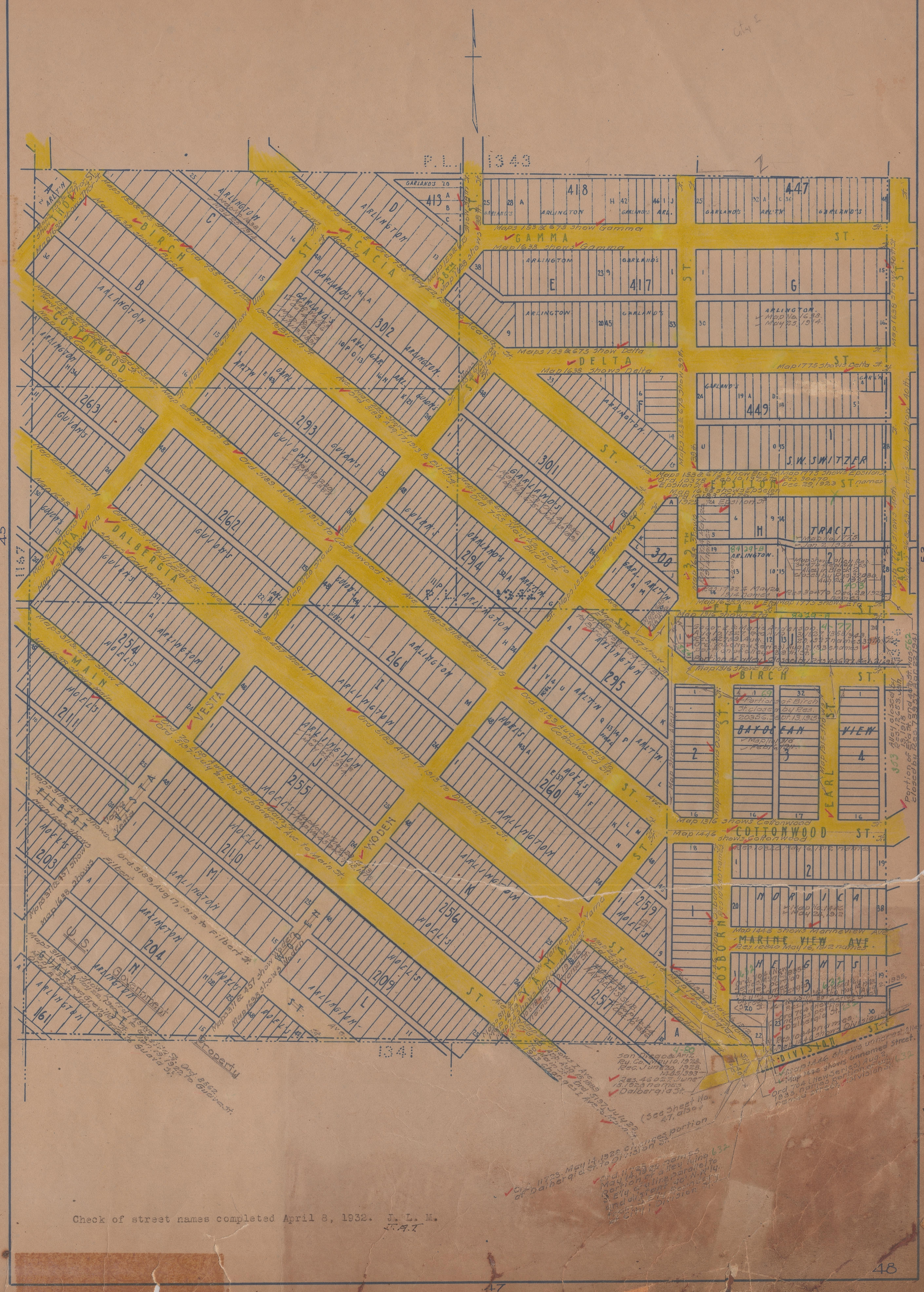
P.L.
1349
1341
GAMMA
DELTA
EPSILON
ETA
BIRCH
COTTONWOOD
MARINE VIEW AVE
DIVISION
ARLINGTON
GARLAND'S
BAYOU FAN
VIEW
EARL
MORICA
HEIGHTS
SW SWITZER
TRACT
VESTA
WOLDEN
FILBERT
MAIN
DALBERGIA
UNA
SUTTA
Government Property
San Diego & Ariz. Ry. Co. May 10, 1928. Rec. June 20, 1928.
Check of street names completed April 8, 1932. J. L. M.

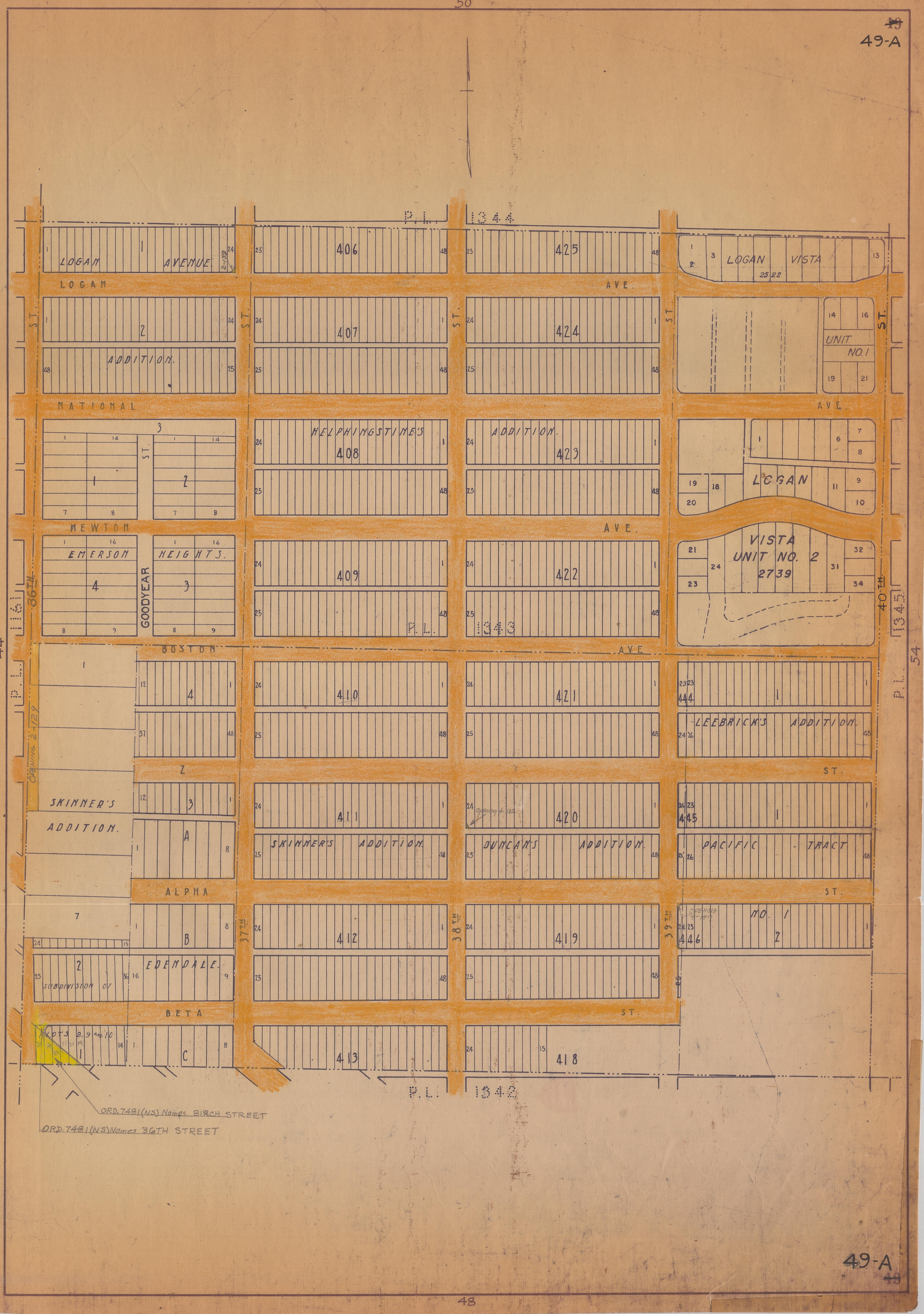
50
49-A
P.L.
1344
LOGAN AVENUE
406
425
LOGAN VISTA
LOGAN AVE.
407
424
UNIT NO. 1
ADDITION.
NATIONAL AVE.
HELPHINGSTINE'S
408
ADDITION.
423
LOGAN
NEWTON AVE.
EMERSON HEIGHTS.
GOODYEAR
VISTA UNIT NO. 2 2739
409
422
P.L.
1343
BOSTON AVE
410
421
444
LEEBRICK'S ADDITION.
Z ST.
SKINNER'S ADDITION.
411
420
445
SKINNER'S ADDITION.
DUNCAN'S ADDITION.
PACIFIC TRACT
ALPHA ST.
412
419
446
NO. 1
EDENDALE.
SUBDIVISION OF
BETA ST.
LOTS 8, 9 and 10
413
418
P.L.
1342
ORD. 7481 (NS) Names BIRCH STREET
ORD. 7481 (NS) Names 36TH STREET
36TH
37TH
38TH
39TH
40TH
44
54
48
49-A

See 49-A Also

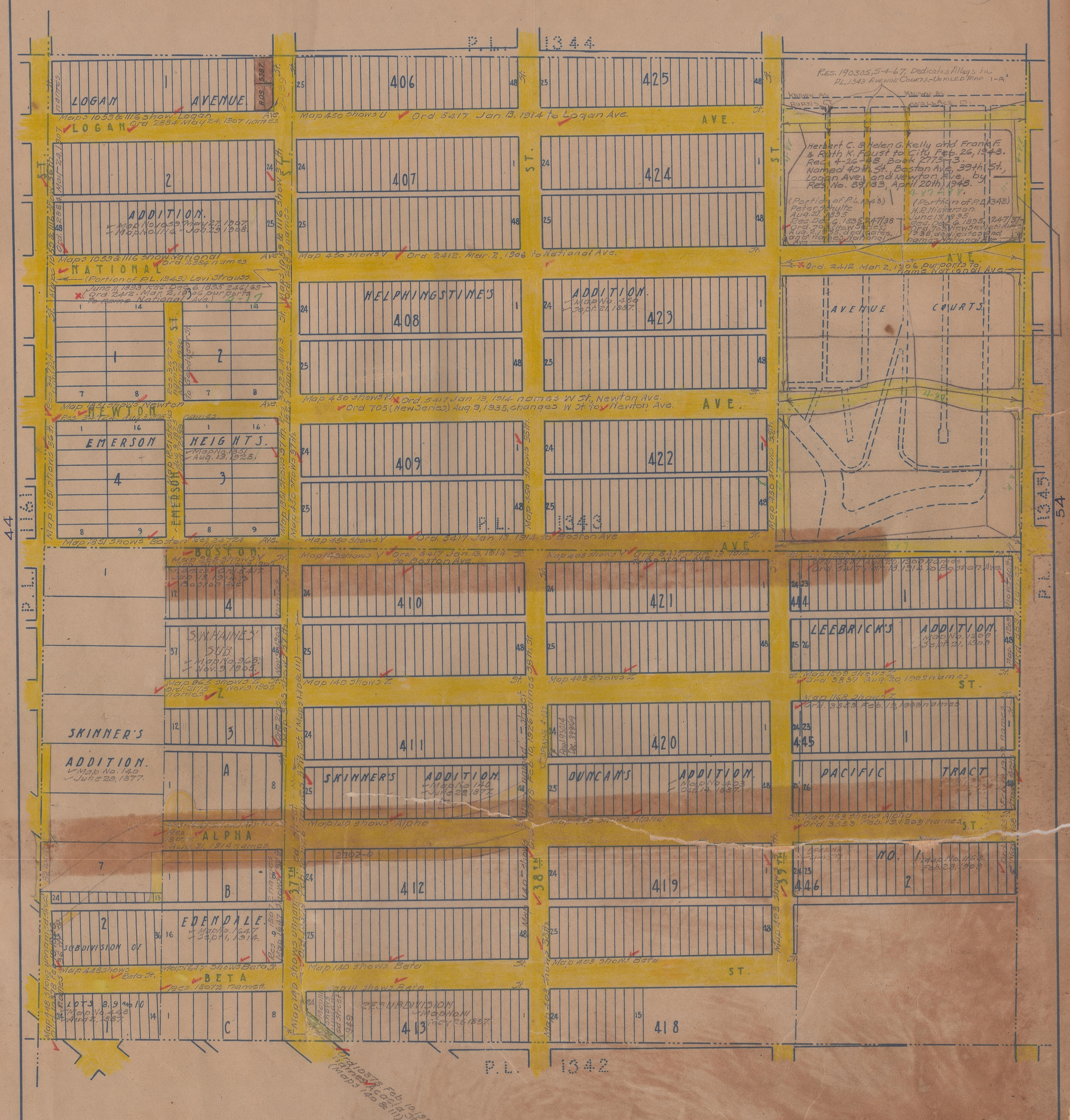

Check of street names completed April 8, 1932. J. L. M.
J.A.T.

See 49-A Also