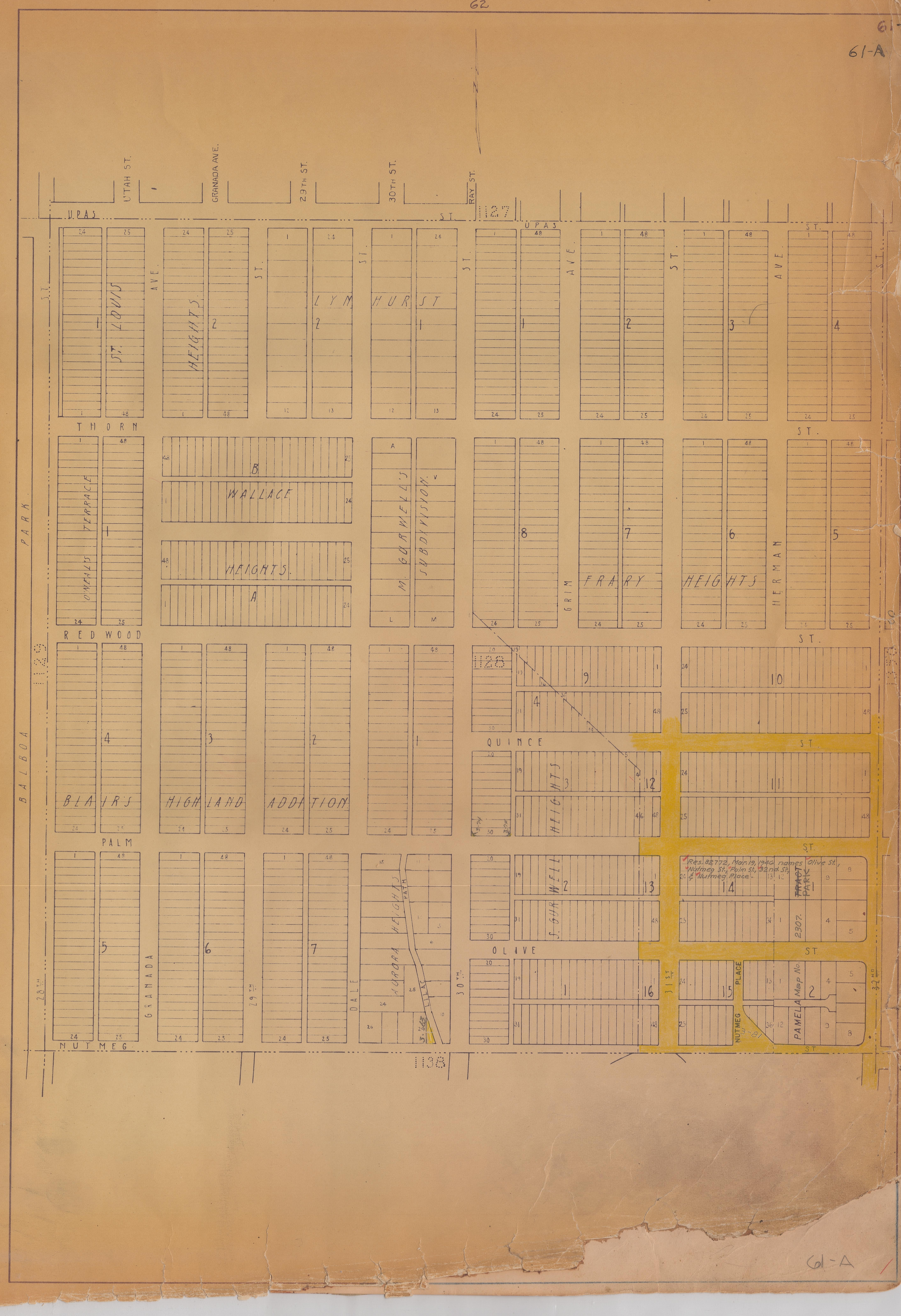
62
61-A
UTAH ST.
GRANADA AVE.
29TH ST.
30TH ST.
RAY ST.
UPAS ST.
1127
ST. LOUIS HEIGHTS
LYNHURST
THORN
O'NEAL'S TERRACE
WALLACE HEIGHTS
M. GURWELL'S SUBDIVISION
GRIM
FRARY HEIGHTS
HERMAN
RED WOOD
ST.
BALBOA PARK
1129
1128
QUINCE
ST.
BLAIR'S HIGHLAND ADDITION
HEIGHTS
PALM
ST.
S. GURWELL
OLIVE
ST.
28TH ST.
GRANADA
29TH ST.
DALE
AURORA HEIGHTS
PATH
LILAC
30TH ST.
31ST ST.
32ND ST.
NUTMEG PLACE
PAMELA PARK
Map No. 2307.
Res. 82772, Mar. 19, 1946 names Olive St., Nutmeg St., Palm St., 32nd St., & Nutmeg Place.
NUTMEG
ST.
1138
1130
61-A

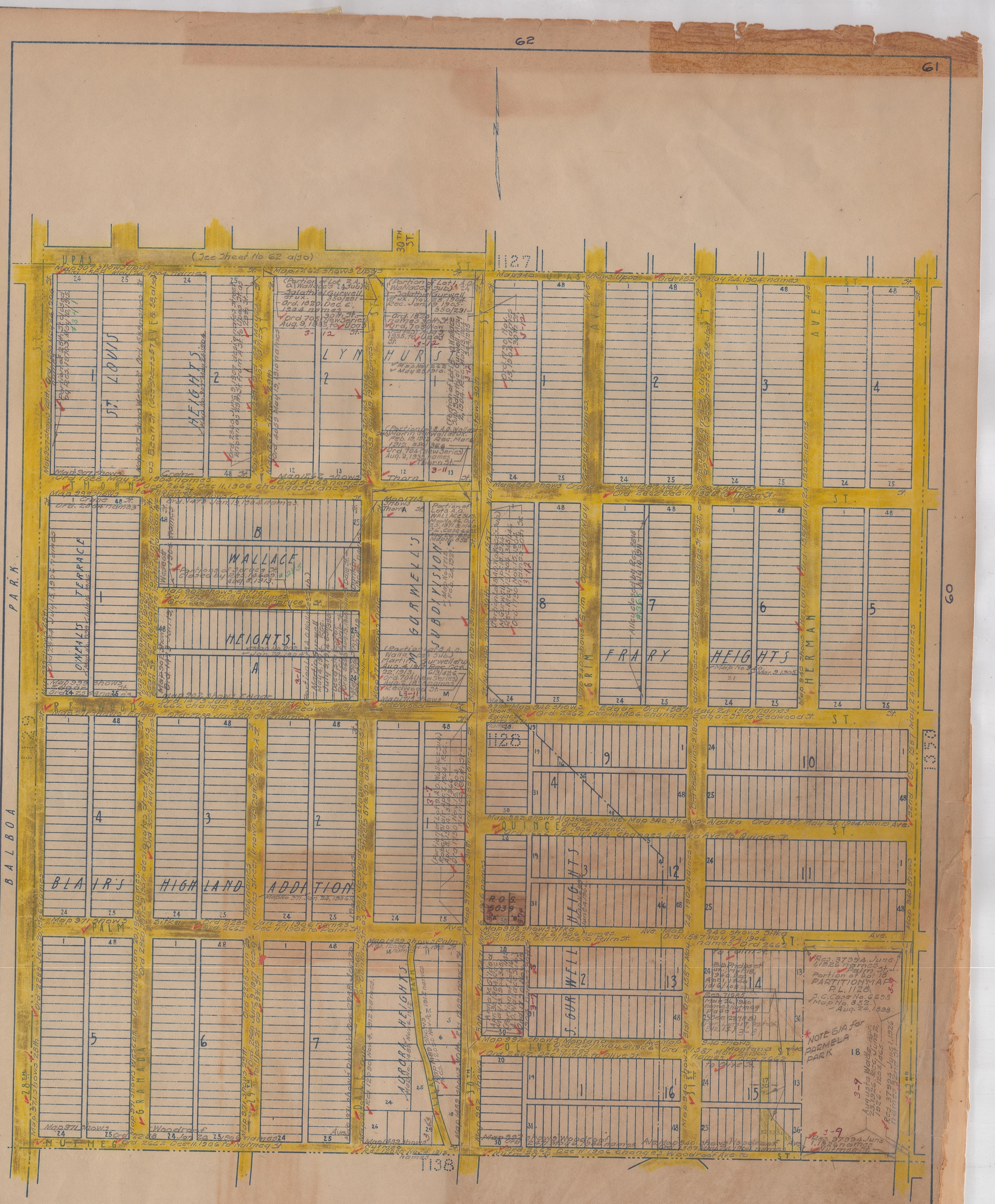

Check of street names completed June 23, 1932. J. L. M.
J.A.T.

Parcel A - Lloyd E. & Callie E. Hagel Jan. 21, 1946 Rec. Feb. 1, 1946 - 2027/440 - Res 82510 - Jan. 29, 1946 names Landis St.
Parcel B - Albert Harold Pitts & Mrs. A.H. Pitts Dec. 21, 1945 - Rec. Jan 3, 1946 - 1996/461 Res. 82352 - Dec. 31, 1945 names Landis St.
Parcel C - " " " " " " " " " " " " " " " dedicates for Alley
Parcel D - Jennie Yella Dec. 21, 1945 - Rec Jan. 3, 1946 - 1996/460
Parcel E - Elizabeth King, Dorothy M. O'Toole, & Elizabeth G. Irvine Dec. 21, 1945 - Rec. Dec. 21, 1945 - 2049/169
Parcel F - Virginia C. Ringo - Dec. 21, 1945 - Rec. Jan. 3, 1946 - 1998/231
Parcel G - Della V. Goode, Formerly Della V. Peterson Dec. 21, 1945 - Rec. Jan. 3, 1946 - 2012/273
Alley set aside and dedicated to public use by Resolutions 82351, 82352, 82350, 82349 - all dated Dec. 31, 1945 and Res. 82511 - dated Jan. 29, 1946.

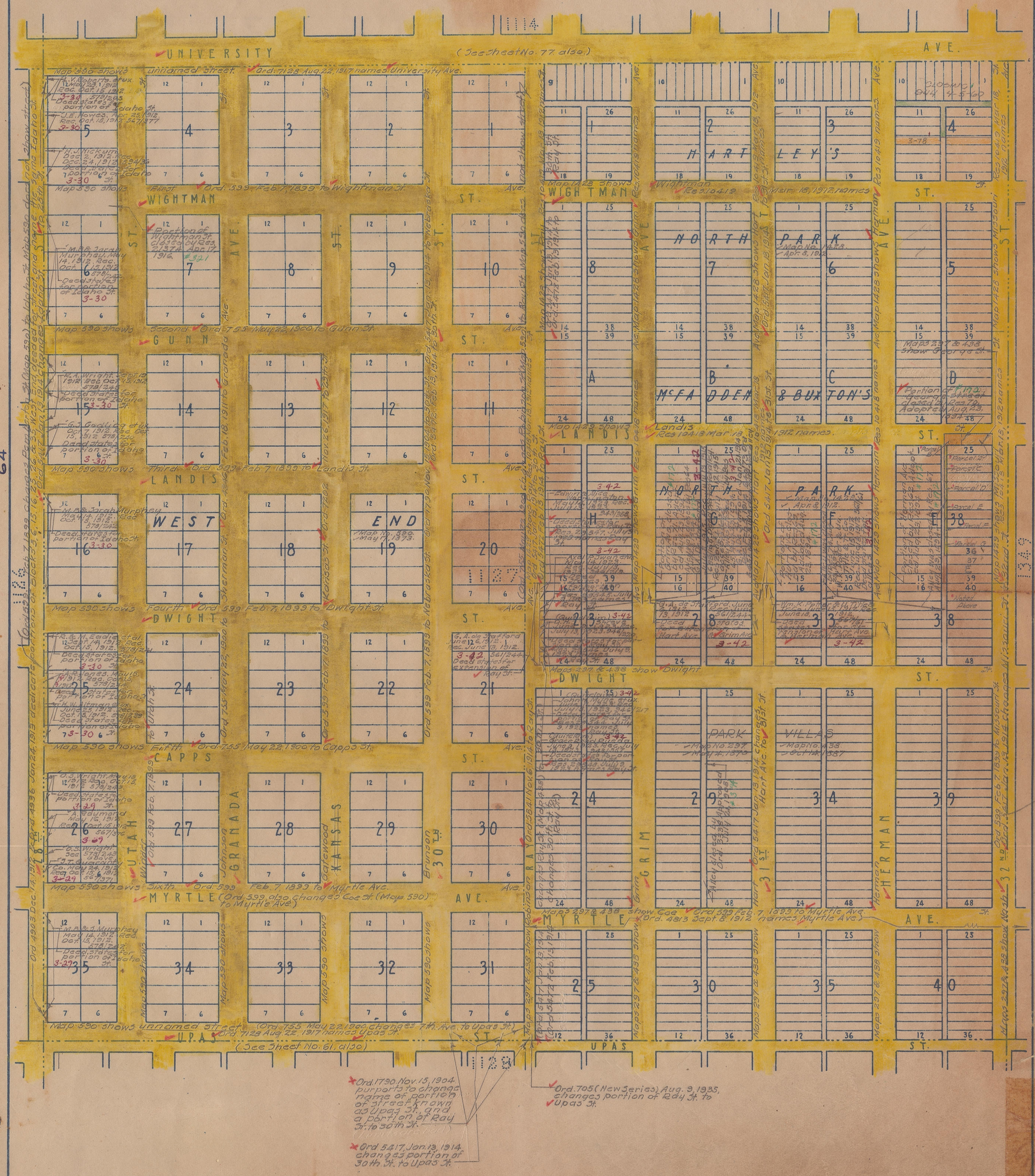

Check of street names completed June 23, 1932. J. L. M.
J. A. T.

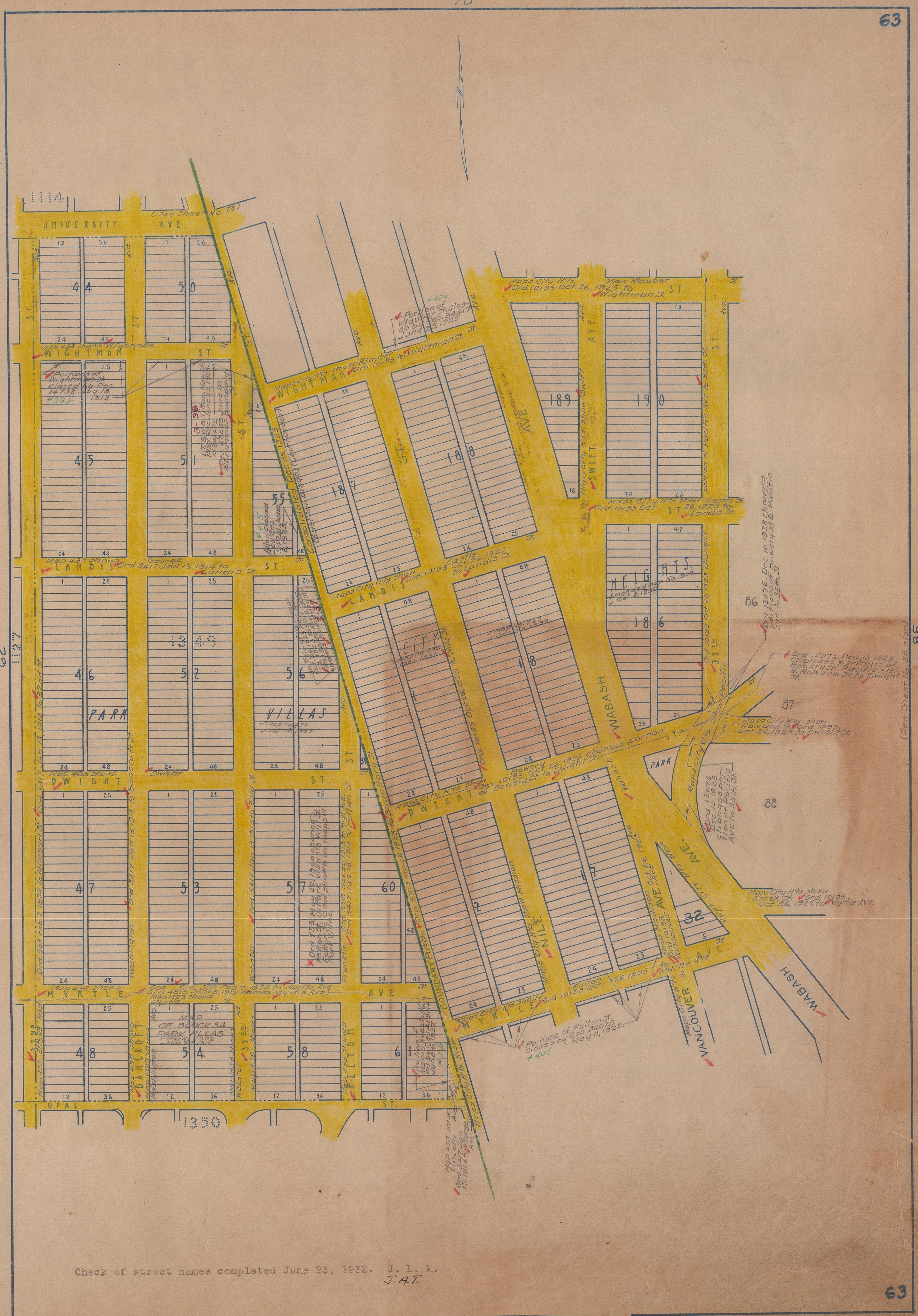
78
1114
(See Sheet No. 78)
UNIVERSITY AVE.
44
50
45
51
55
187
188
189
190
186
46
52
56
PARK VILLAS
Map No. 438 Oct. 11, 1887.
1349
CITY HEIGHTS
47
53
57
60
48
54
58
61
17
18
1
2
32
WIGHTMAN ST
LANDIS ST
DWIGHT ST.
MYRTLE AVE.
UPAS ST.
1350
1127
62
85
86
87
88
PARK
WABASH
NILE
SWIFT AVE.
VANCOUVER
BANCROFT
FELTON
BOUNDARY
35TH
Map 438 Shows Wightman St.
Portions of Wightman St. Closed by Res. 14732 Aug. 18, 1913
#322
Maps City H'ts show Klauber Ord 10193 to Wightman St.
Maps City H'ts show Klauber Ord 10193 Oct. 26, 1925 to Wightman St.
#406
Portion of Klauber St. closed by Res. 34417 June 29, 1925
Map 438 shows George Ord. 5417 Jan. 13, 1914 to Landis St.
Maps City H'ts show Castle Ord. 10193 Oct. 26, 1925 to Landis St.
Consolidated Dec 29, 1923 (Court Order)
#415
Maps City H'ts show Swift
Ord. 12076 Dec. 10, 1928 changes portions of Bowery St. & Pacific Ave. to 35th St.
Ord. 12076 Dec. 10, 1928 changes portions of Bowery St. Pacific Ave. & Howard St. to Dwight St.
Maps City H'ts show Howard St. Ord 10193 Oct. 26, 1925 to Dwight St.
Maps City H'ts show Essex St. Ord. 10193 Oct. 26, 1925 to Myrtle Ave.
Map 438 shows Dwight
Maps City H'ts show Ord. 10193 Oct. 26, 1925 changes portion of Bowery St. to Dwight St.
Ord 599 Feb 7 1899 to Missouri St.
Ord 5417 Jan 13, 1914 to 32nd St.
Ord 5417 Jan 13, 1914 to Bancroft St.
Ord 5417 Jan 13, 1914 to 33rd St.
Ord. 9909 May 12, 1925 to Boundary St.
Maps City H'ts show Mission
Maps City H'ts show Nile
Map 438 shows Myrtle
Portions of Fulton St. closed by Res. 34025 May 11, 1925.
#405
MAP OF BLOCK 54 PARK VILLAS Map No. 1323. Mar 25, 1911.
Map 438 shows Lincoln Ave. Ord. 5417 Jan. 13, 1914 Morse Ave.
Maps City H'ts show
(See Sheet No. 85 also)
Check of street names completed June 23, 1932. J. L. M.
J.A.T.
60

64A
<64>
MYRTLE
ALABAMA ST.
MISSISSIPPI ST.
LOUISIANA ST.
TEXAS ST.
ARIZONA ST.
ARNOLD ST.
VILLA TERRACE
PERSHING AVE.
AVE.
PARK VIEW
Map No. 1950
(See Sheet No. 64)
(See Sheet No. 64 & 70.)
20
19
18
17
81
76
71
66
UPAS — Land voted out of Balboa Park by People. Dedicated by Res. 29039. Mar. 22, 1923 & named Upas St.
ST.
DRIVE
PERSHING
BALBOA PARK
1129
1130
1137
<65A>
<61>
Check of street names completed March 7, 1932. J. L. M.
J.A.T.
64A
<58A>



Check of street names completed March 2, 1932. J. L. M.
J. A. T.

65A

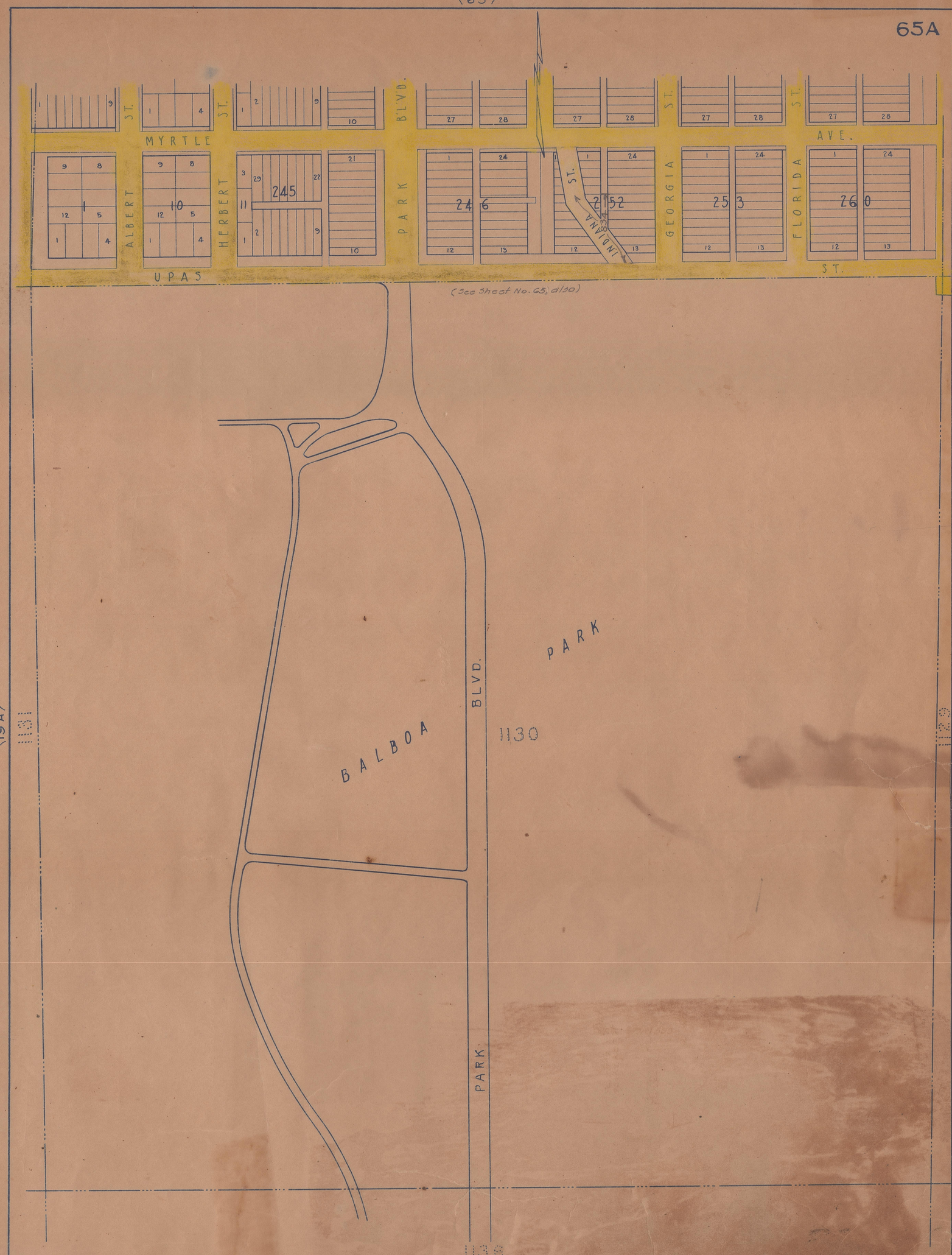

Check of street names completed March 7, 1932. J. L. M.
J. A. T.

65A cont.

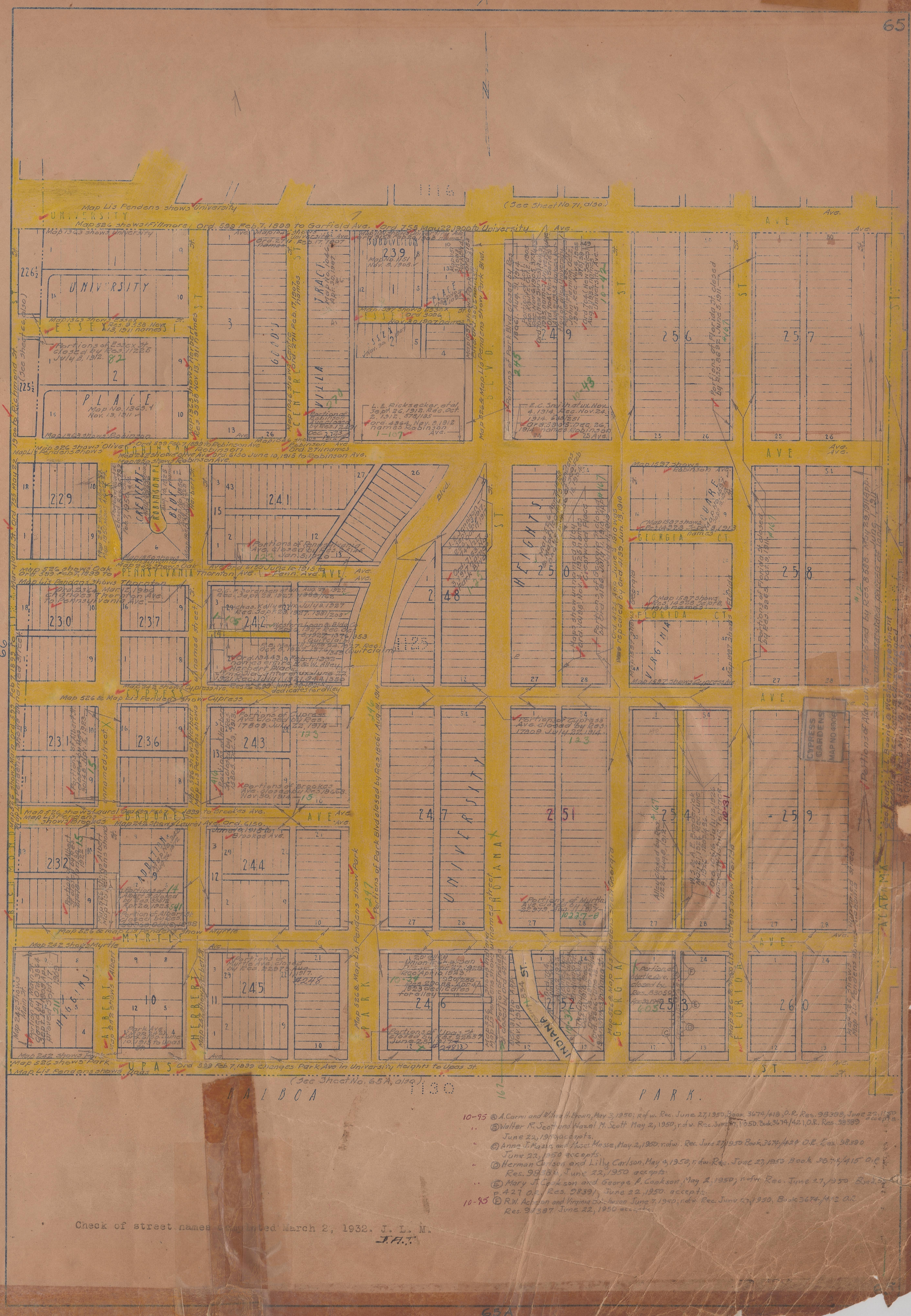

10-95 (A) A. Carmi and Wilma H. Brown, May 3, 1950; r of w. Rec. June 27, 1950, Book 3674/418, O.R. Res. 98388, June 22, 1950 accepts.
" (B) Walter R. Scott and Hazel M. Scott May 2, 1950, r of w. Rec. June 27, 1950. Book 3674/421, O.R. Res. 98389 June 22, 1950 accepts.
" (C) Anne J. Masse and Rose Masse, May 2, 1950. r of w. Rec. June 27, 1950 Book 3674/424 O.R. Res. 98390 June 22, 1950 accepts.
" (D) Herman Carlson and Lilly Carlson, May 4, 1950, r of w. Rec. June 27, 1950 Book 3674/415 O.R. Res. 98386, June 22, 1950 accepts.
" (E) Mary J. Cookson and George P. Cookson, May 2, 1950; r of w. Rec. June 27, 1950 Book 3674/427 O.R. Res. 98391, June 22, 1950. accepts.
10-95 (F) R.W. Acosson and Virginia Acosson June 7, 1950; r of w. Rec. June 27, 1950. Book 3674/412 O.R. Res. 98387 June 22, 1950 accepts.

Check of street names completed March 2, 1932. J. L. M.
J.A.T.