Check of street names completed July 27, 1932. J. L. M.

J.A.T.

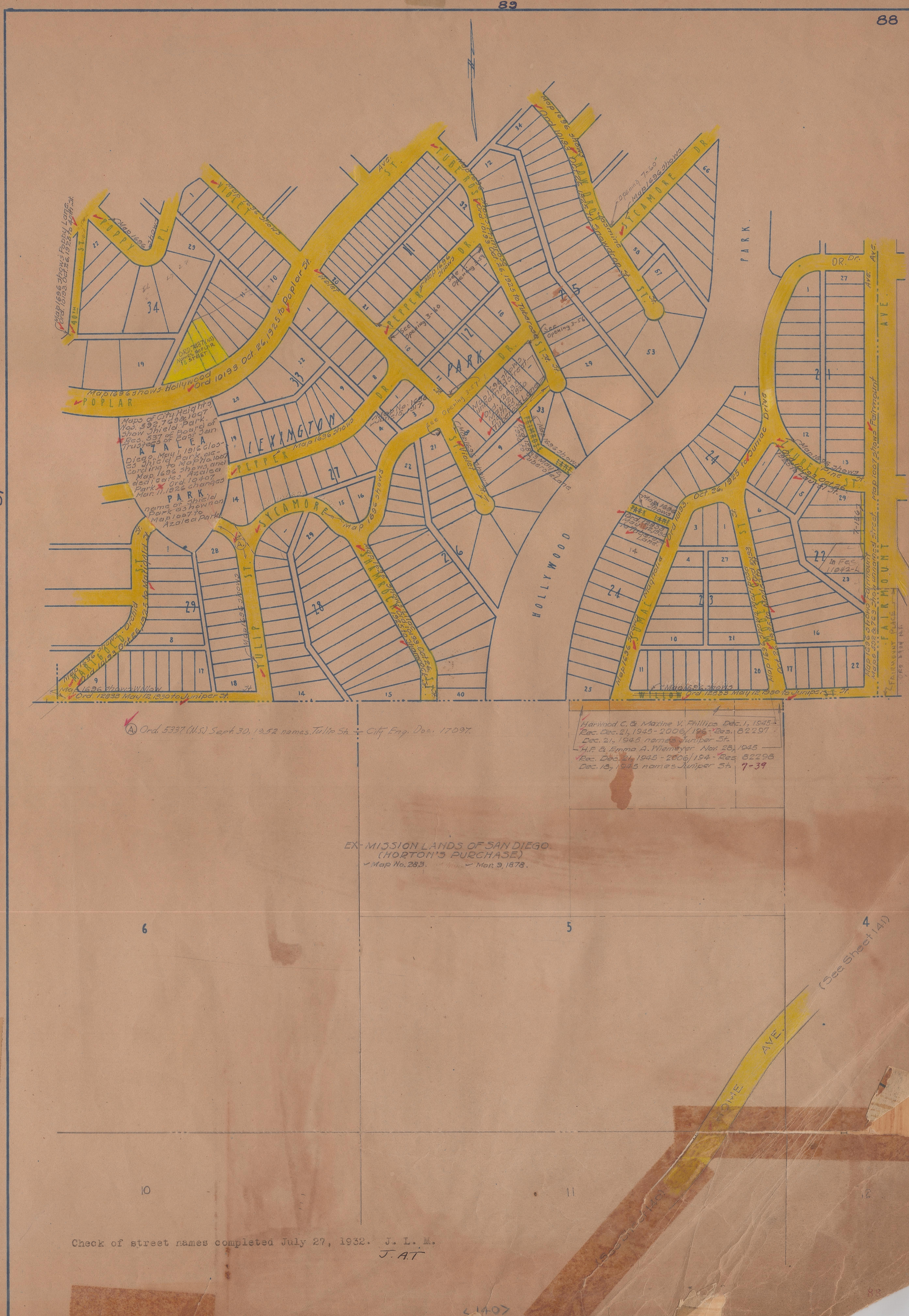

Check of street names completed July 27, 1932. J. L. M.
J. A. T.

90

89

86

88

Check of street names completed July 27, 1932. J. L. M.
J.A.T.



Check of street names completed July 27, 1932. J. L. M.
J. A. T.

126

92

91

84

94

95

90

Map Teralta (Map 265) shows Cajon

CAJON

Ord. 10451 Mar. 29, 1926 changes Cajon Ave. to El Cajon Ave.
Ord. 1062 (New Series) Mar. 12, 1937 changes El Cajon Ave. to El Cajon Blvd.

(See Sheet No. 92 also)

Map 1037 shows Cajon

ORANGE AVE CENTER MAP NO 5169

ORANGE

Map Teralta (Map 266) shows Orange

Map 1000 shows Orange

Ord. 10193 Oct 26, 1925 changes Orange Ave to Howard Ave.
Ord. 10280 Dec. 19, 1925 changes Howard Ave to Orange Ave.

Map 1000 shows Anna

Map 532 & 749 shows unnamed street

Map 1037 shows Anna

POLK

Ord. 10193. Oct. 26, 1925 changes Anna St to Polk Ave.

Map City Hts. shows

Steiner

E. S. D. Ord. 180. Dec. 21, 1917 changes portion of Steiner St. to University Ave.

UNIVERSITY

Map City Hts shows

CENTRAL

Klauber

WIGHTMAN

Ord. 10193. Oct. 26, 1925 to Wightman St.

RESUBDIVISION OF BLOCKS 7 Map No. 1037 Mar. 1907

K AND L TERALTA

SUBDIVISION OF LOTS 20 TO 30 BLOCK N TERALTA

Map No. 1000

July 15, 1926

CITY HEIGHTS Amended Map No. 1927 Oct. 3, 1906

Map No. 532 Nov. 1939

Map No. 749 Dec. 10, 1935

MARLBOROUGH

VAN DYKE

Check of street names completed July 27, 1932. J. L. M.
J. A. T

NOTE: Annexation - approved by Ord. 5794 (N.S.) adopted Sept. 22, 1953; by the Council of the City of San Diego, effective in 31 days. Filed with the Secretary of State of the State of California and became effective as of October 23, 1953. (See Dwg. 6557-L)

See note on Sheet No. 93.

ADAMS — COUNTY — PARK — PARK PLACE — DRIVE — ROAD — KENSINGTON — PARK — MISSION — TERRACE — MARLBOROUGH — EDGEWARE — COPELAND AVE. — KENSINGTON VISTA ST. — ADAMS AVE. — TALMADGE DRIVE — MOUNTAIN VIEW DRIVE — TALMADGE — BURNHAM PLACE — END ST. — SHORT ST. — ETHELDA PL. — SUBDIVISION — CITY — MONROE AVE. — MEADE AVE. — OLIVE — HILL — WILSHIRE — CENTRAL — EL CAJON — PLATT — FAIRMOUNT BLVD.

Portion of Tract I, Normal Heights. Annexed May 3, 1925 (Normal Heights Ord. 3870)

Bd. of County Supervisors changed portion of Mission Dr. to Madison Ave. Book of Minutes 11, page 90. Feb. 17, 1930.

Consolidated Dec. 23, 1923. (East San Diego) (Court Order)

Map 1780 shows Adams Ave. Map 1869 shows Adams Ave.

Map 1922 shows Monroe Ave.

Map 1245 shows Monroe

Map 644 shows County Road

Map 1644 shows Madison Ave.

Map 1933 shows Madison Ave.

Map 1953 shows Castle Court

Map 1869 shows Van Dyke

Map 1869 shows Talmadge Drive

Map 1869 shows Burnham Place

Map 1869 shows End

Map 1869 shows Talmadge

Map 1869 shows Short St.

Map 1869 shows Ethelda Pl.

Map 1869 shows Mountain View Drive

Map 1869 shows Talmadge West

Map 1869 shows Talmadge East

Map 1869 shows Talmadge Park

Map 1869 shows Talmadge Park Extension

Map 1869 shows Kensington Park

Map 1869 shows Kensington Vista

Map 1869 shows Kensington Manor

Map 1869 shows Kensington Terrace

Map 1869 shows Kensington Heights

Map 1869 shows Kensington Park Unit No. 2

Map 1869 shows Kensington Park Unit No. 3

Map 1869 shows Kensington Park Unit No. 4

Map 1869 shows Kensington Park Unit No. 5

Map 1869 shows Kensington Park Unit No. 6

Map 1869 shows Kensington Park Unit No.

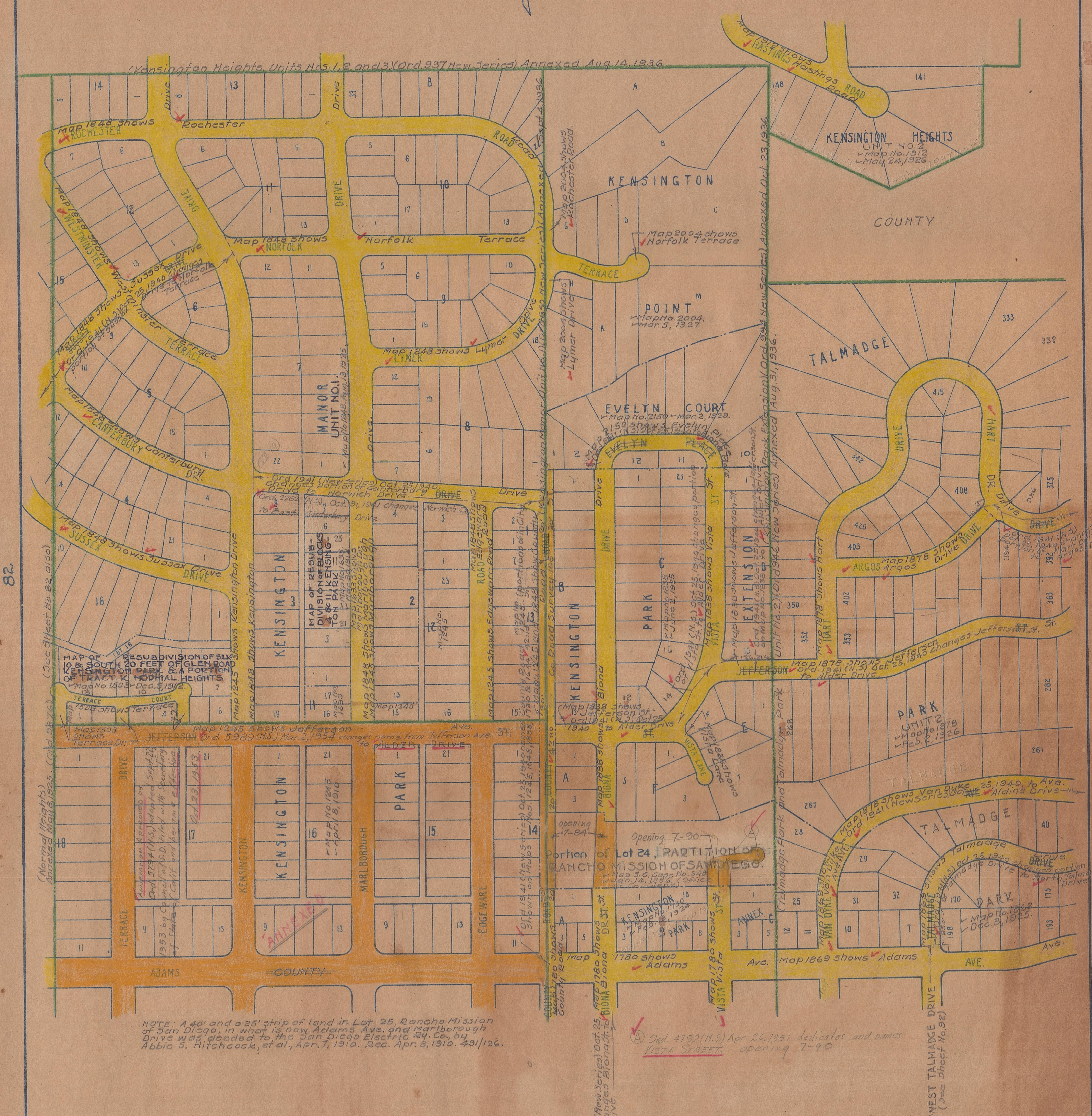

Check of street names completed July 27, 1932. J. L. M.
J.A.T.

(See 22478) Opening 7-33

"A" Lloyd B. & Gertrude A. Becker. Sept. 21, 1939. Rec. Mar. 7, 1940. 1004/146. Reg. 10888, Feb. 27, 1940 names Euclid Ave.

"B" Ernest C. & Emily E. Jeffrig. Sept. 7, 1939. Rec. Sept. 14, 1939. 935/254. Sub. Agree. Home Federal Savings & Loan Assn. and Un. Title Ins. & Tr. Co. Sept. 8, 1939. Rec. Sept. 16, 1939. 943/297

"C" John T. & Celia L. Dawson. Aug. 21, 1939. Rec. Sept. 16, 1939. 937/386. First Federal Savings & Loan Assn. of San Diego and Fidelity & Guaranty Co. Aug. 29, 1939. Rec. Sept. 16, 1939. 946/313. Sub. Agree.

"B" & "C" named Euclid Ave. by Reg. 69962 & 69957. Sept. 12, 1939.

"D" (Sub. Agree) Home Owners Loan Assoc. Oct. 31, 1939. Rec. Mar. 7, 1940. 1007/46. Reg. 10889, Feb. 27, 1940, accepts.

"E" Annie L. & Daniel J. Martin, Jan. 29, 1941. Recorded March 10, 1941 in Book 1134, p. 465, O.R.

(Talmadge Park Estates) (Ord. 12539) Annexed Oct. 24, 1929.

(Talmadge Park Unit No. 3) (Ord. 921 New Series) Annexed July 27, 1936 (East San Diego) Consolidated Dec. 29, 1923. (Court Order.)

45th St.

Portion of Norwood St. Closed by Res. 74085, June 21, 1949. 3684-1-B

Map 1234 shows Norwood St.

NORWOOD ST.

LARRY IMIG Map No. 2257

Res. 74622 - Aug. 5, 1941 names Norwood St.

Opening 7-77

Por. Lot "A" Edgemont (Quitclaim) Un. Title Ins. Co. Apr. 25, 1929. Rec. May 2, 1929. 1295/2

Res. 42891, Apr. 28, 1933 names 46th St.

SUB. 10 8 4

Portion Lot "A" Edgemont Un. Title Ins. Co. Apr. 9, 1925. Rec. Apr. 28, 1925. 1071/481. Res. 33910. Apr. 27, 1925. names Monte Vista Ave. Ord. 10193 Oct. 26, 1925 to 46th St.

Map 1131 shows Olive St.

Ord. 10193 Oct. 26, 1925 to Meade Ave.

Map No. 1191 July 13, 1909.

Portion of Lot "A" Edgemont. Maggie V. & Chas. H. Wayant Feb. 28, 1925. Rec. Apr. 28, 1925. 1075/418. Res. 33908. Apr. 27, 1925 names Monte Vista Ave. Ord. 9939. May 13, 1925 to Ord. 10193. Oct. 26, 1925 to 46th St. (Quitclaim) Maggie V. & Chas. H. Wayant Mar. 19, 1929. Rec. Apr. 24, 1929. 1621/249. Res. 43803 Apr. 23, 1929 names 46th St.

Map 1131 shows Monte Vista Ave. 46th St.

Map 1131 shows Granada Ave. Ord. 10193 Oct. 26, 1925 to 47th St.

National Iron Works, May 2, 1888 (Opening 7-35) Dec. Mar. (0.1939, 8869) names Reg. 43956, Mar. 7, 1939 names El Cajon Ave. Ord. 10193 Oct. 26, 1925 changes U.S. Holding Co. to El Cajon Ave. Ord. 12539 Dec. 19, 1928 changes Mar. 10, 1936, 8744, 8748. (22478) Euclid Ave.

Map 1234 shows Granada Ave.

Map 1294 shows Cajon Ave.

Ord. 10193 Oct. 26, 1925 changes Cajon Ave. to El Cajon Ave. Ord. 12539 Dec. 19, 1928 changes El Cajon Ave. to El Cajon Blvd. Map 1354 shows El Cajon Ave.

Ord. 10451 Mar. 29, 1926 changes Cajon Ave. to El Cajon Ave. Ord. 12539 Dec. 19, 1928 changes El Cajon Ave. to El Cajon Blvd. (See Note on Sheet No. 1091) Mar. 12, 1937

Map 1294 shows Cajon Ave.

Map 1232 shows Highland Ave.

Map 1233 shows Cajon Ave. Map 1232 shows Cajon Ave. Map 736 shows Cajon

Map 1128 shows Cajon Ave.

Map 1460 shows El Cajon Ave.

Map 1460 shows Orange Ave.

Map 1460 shows Cajon Ave. 1925 changes Colonial Ave. ST to 44th St.

Map 1460 shows Highland Ave.

Map 1460 shows Cabrillo Ave. to 45th St.

Map 1460 shows Chamoune Ave.

Map 1460 shows Mentone Ave. to 46th St.

Map 1354 shows Orange Ave.

Map 1354 shows Sierra Ave. to 47th St.

Map 1035 shows Orange

Ord. 10193, Oct. 26, 1925 changes Orange Ave. to Howard Ave. Ord. 10280, Dec. 19, 1925 changes Howard Ave. to Orange Ave.

Map 1354 shows Orange

Map 1035 shows Euclid Ave.

Map 1035 shows Anna

Ord. 10193 Oct. 26, 1925 changes Anna St. to Polk Ave.

Map 1354 shows Anna

Check of street names completed Sept. 10, 1932. J. L. M. J. A. T.