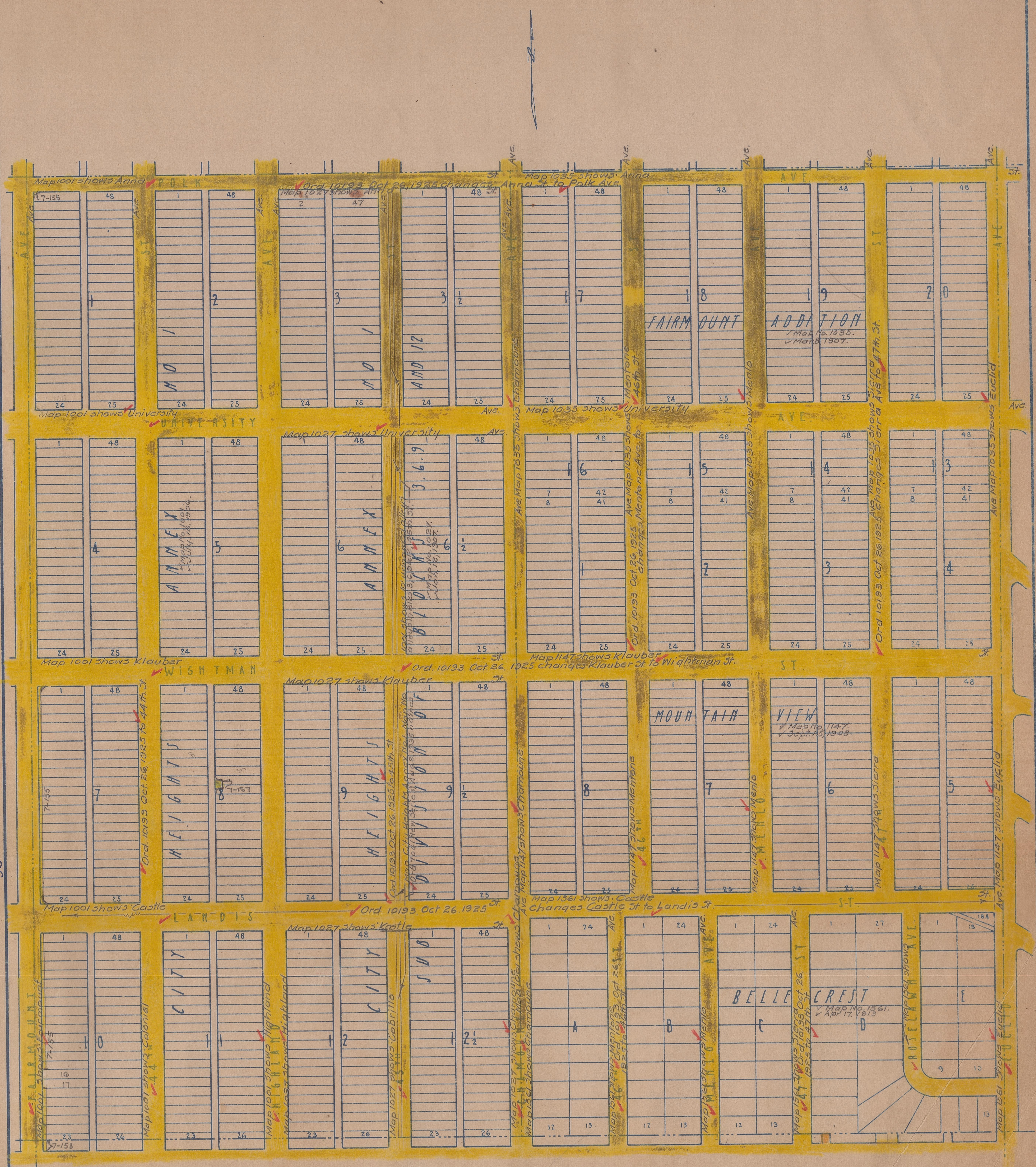

Check of street names completed Oct. 31, 1932. J. L. M.
J. A. T.



Check of street names completed Oct. 31, 1932. L. L. M.
J. A. T.

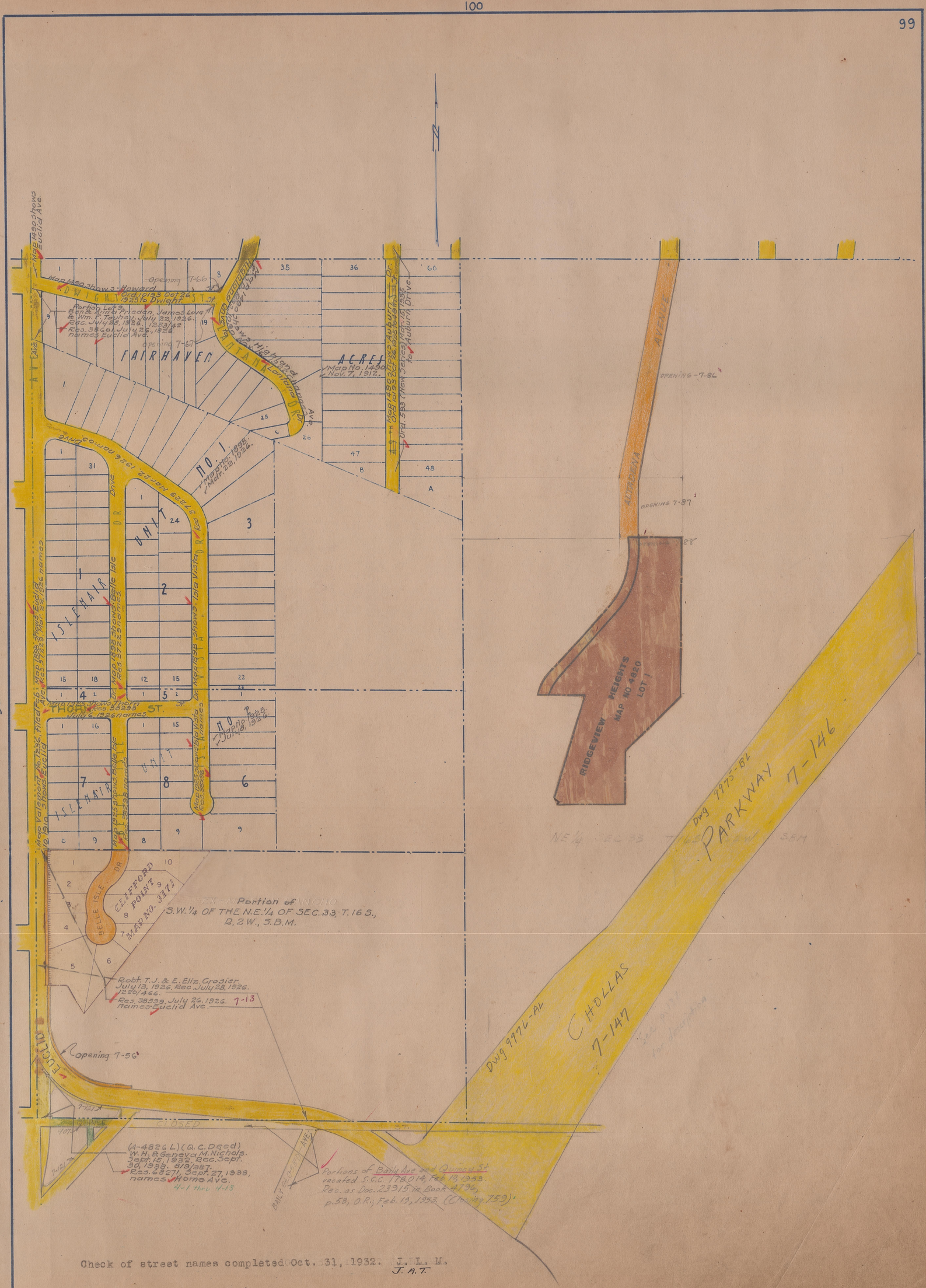

Check of street names completed Oct. 31, 1932. J. L. M.
J. A. T.

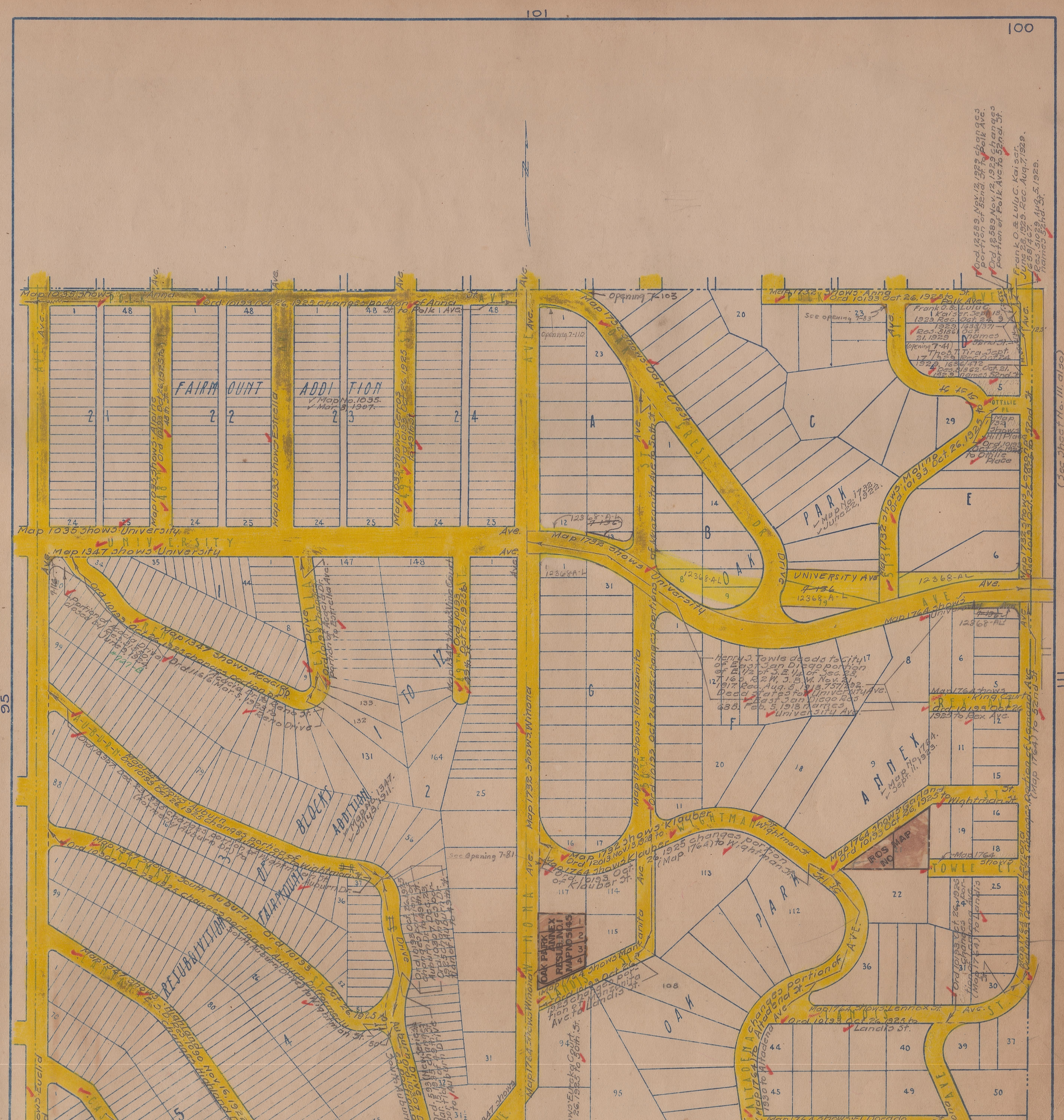

Check of street names completed Oct. 31, 1932. J. L. M.

J.A.T.



Check of street names completed Sept. 10, 1932. J. L. M.
J.A.T.

100

101

Check of street names completed Sept. 10, 1932. J. L. M.
J. A. T.

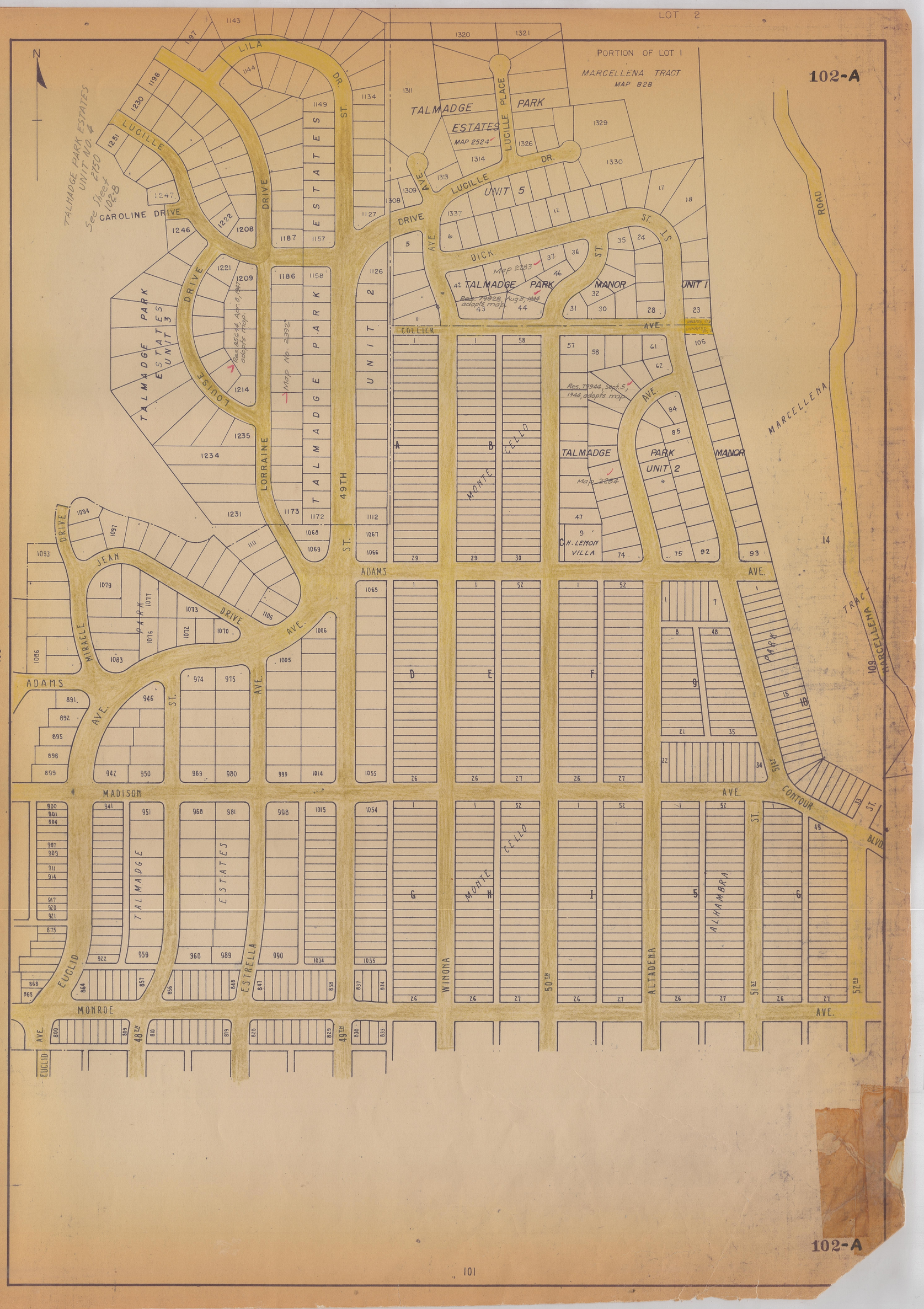
102-A
N
LOT 2
PORTION OF LOT 1
MARCELLENA TRACT
MAP 828
TALMADGE ESTATES
MAP 2524
TALMADGE PARK ESTATES UNIT NO 4
2250
See Sheet 102B
LILA
LUCILLE
LUCILLE PLACE
LUCILLE DRIVE
LUCILLE AVE.
CAROLINE DRIVE
DRIVE
ESTATES
TALMADGE PARK
TALMADGE PARK ESTATES UNIT 3
LOUISE DRIVE
LORRAINE
49TH ST.
TALMADGE PARK UNIT 2
UNIT 5
DICK
TALMADGE PARK
MANOR
UNIT 1
COLLIER AVE.
MARCELLENA ROAD
MARCELLENA TRACT
TALMADGE PARK MANOR UNIT 2
CH. LEMON VILLA
MONTE CELLO
JEAN DRIVE
MIRACLE
ADAMS AVE.
MADISON AVE.
MONROE AVE.
EUCLID AVE.
TALMADGE ESTATES
ESTRELLA
WINONA
50TH ST.
ALTADENA
ALHAMBRA
51ST ST.
52ND ST.
CONTOUR BLVD.
103
101
102-A

102 B
(102-1)
PORTION OF LOT 1
MARCELLENA TRACT
MAP 828
TALMADGE PARK ESTATES
MAP 2524
LUCILLE PLACE
LILA DR.
LUCILLE UNIT NO.3
UNIT NO.4
CAROLINE DRIVE
TALMADGE PARK ESTATES UNIT 3
LOUISE DRIVE
TALMADGE PARK ESTATES
LUCILLE UNIT 5
DICK ST.
TALMADGE PARK MANOR UNIT 1
Opened on Subdivision Map
COLLIER AVE.
TALMADGE PARK MANOR UNIT 2
N. LEMON VILLA
MARCELLENA ROAD
MARCELLENA TRACT
TALMADGE PARK UNIT 2
LORRAINE
49TH ST.
JEAN DRIVE
MIRACLE DRIVE
ADAMS AVE.
MADISON AVE.
TALMADGE ESTATES
EUCLID AVE.
ESTRELLA
MONTE CELLO
WINONA
50TH
ALTADENA
ALHAMBRA
51ST
52ND
MONROE AVE.
48TH
49TH
CONTOUR ST.
BLVD.
101
102-B

N
SEE SH. J-17 & K-17
BK. 2
ALVARADO 9777-L
ANNEXED
N.W. Corner Lot 22
Ro. Missouri S.D.
Opening 7-102
MORRIS RD
Opening 7-102
Opening 7-102
AVION
WAY
DR
RD
127
125
124
123
126
120
121
122
118
117
116
UNIT NO.3
NO. 5185
YERBA
NAVAJO
MESQUITE ROAD
Reserved for future street
Opening 7-101
Opening 7-40
Res. 126387 5-19-59 Accepts & names
Reserved for future street purposes
Res. 13994 (5-10-57) Accepts & Names Morris Road
Res. 13460 Ded & Names Armin Way
MESQUITE ROAD
SANTA
DRIVE
ALVARADO
2789
CITY BOUNDARY
MONTEZUMA
MONTEZUMA
COLLEGE
JOAN
DEFIANCE WAY
SLOPE
UNIT NO. 1
MAP 828
PICARD ESTATE UNIT NO 3
COUNTRYSIDE
DR
MAP NO 4813
MARCELLENA
828
PICARD ESTATES
UNIT NO. 2
PROSPERITY
MAP NO. 4154
TALMADGE PARK ESTATES, UNIT NO. 4
TALMADGE PARK EST. UNIT 2
LORRAINE DR.
LILA DR.
TALMADGE PARK ESTATES UNIT 5
POR. LOT 1

(103-2)



(102-1)

(106)

102-2