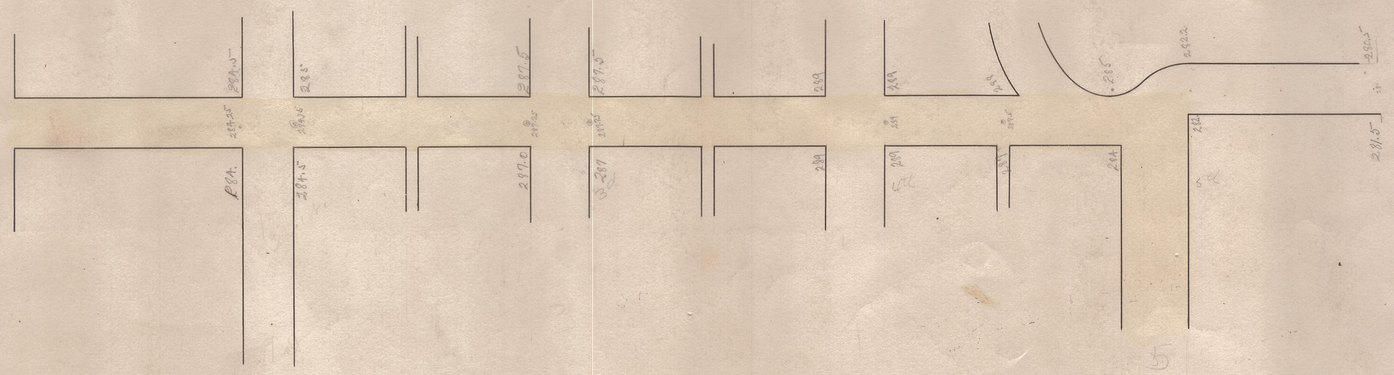
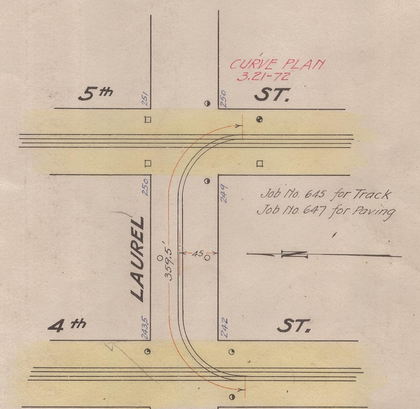
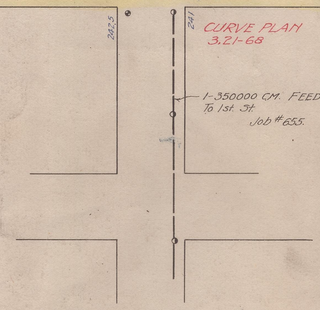
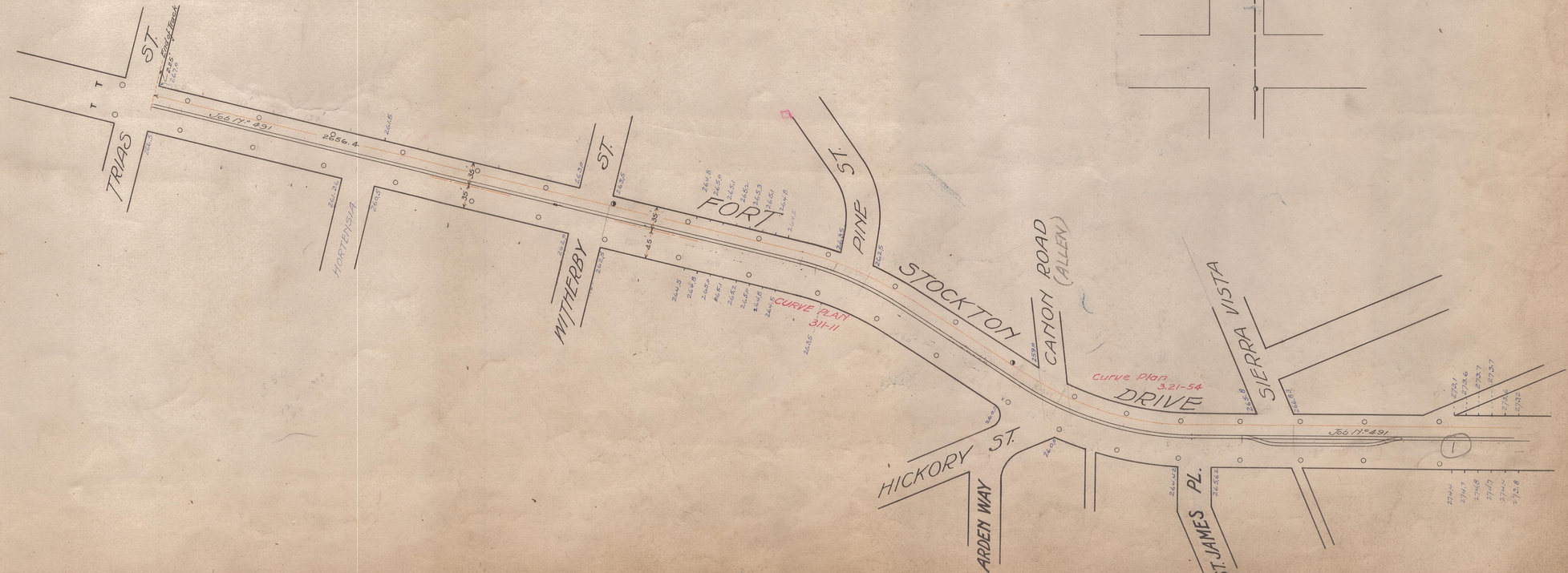
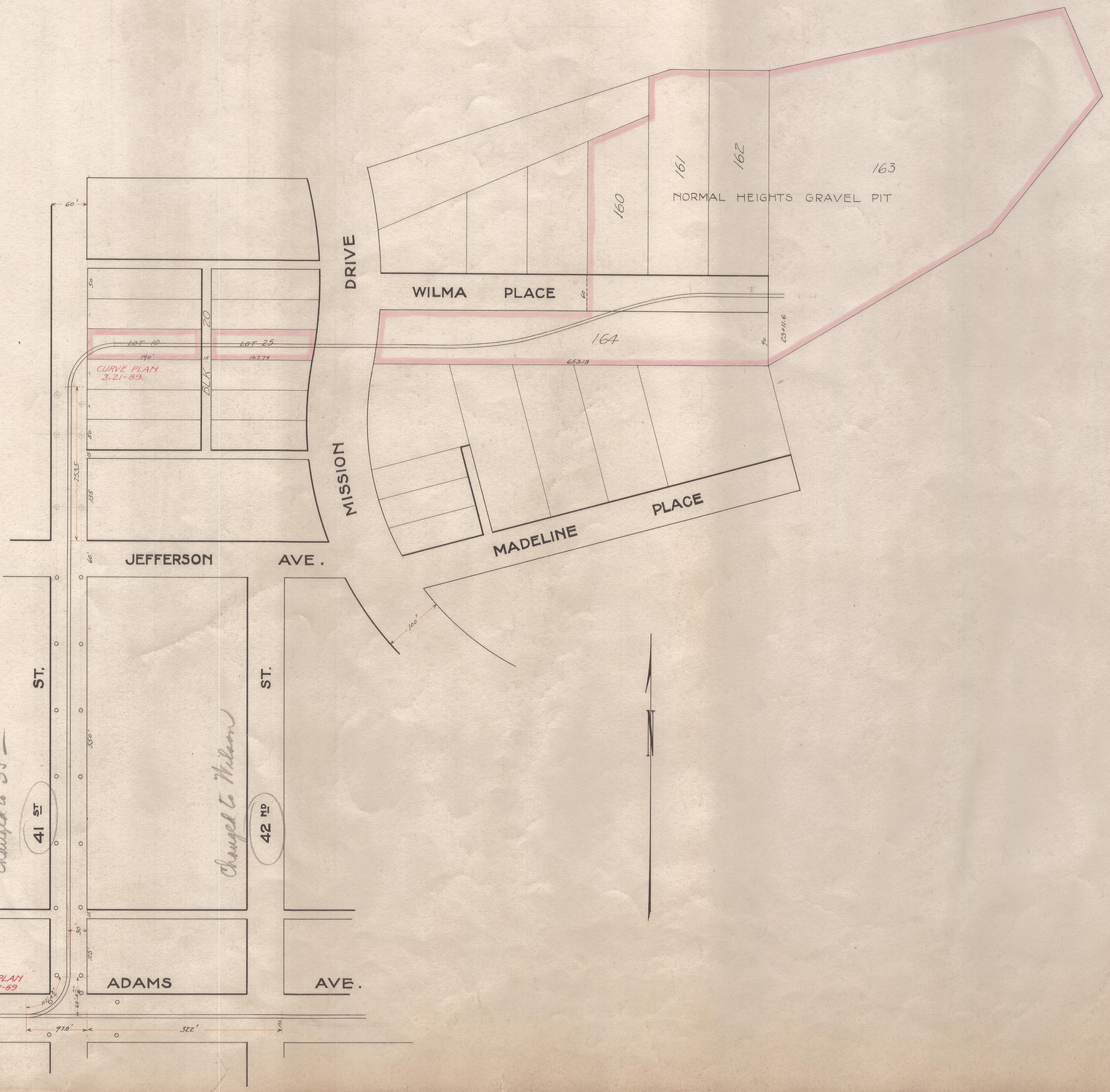
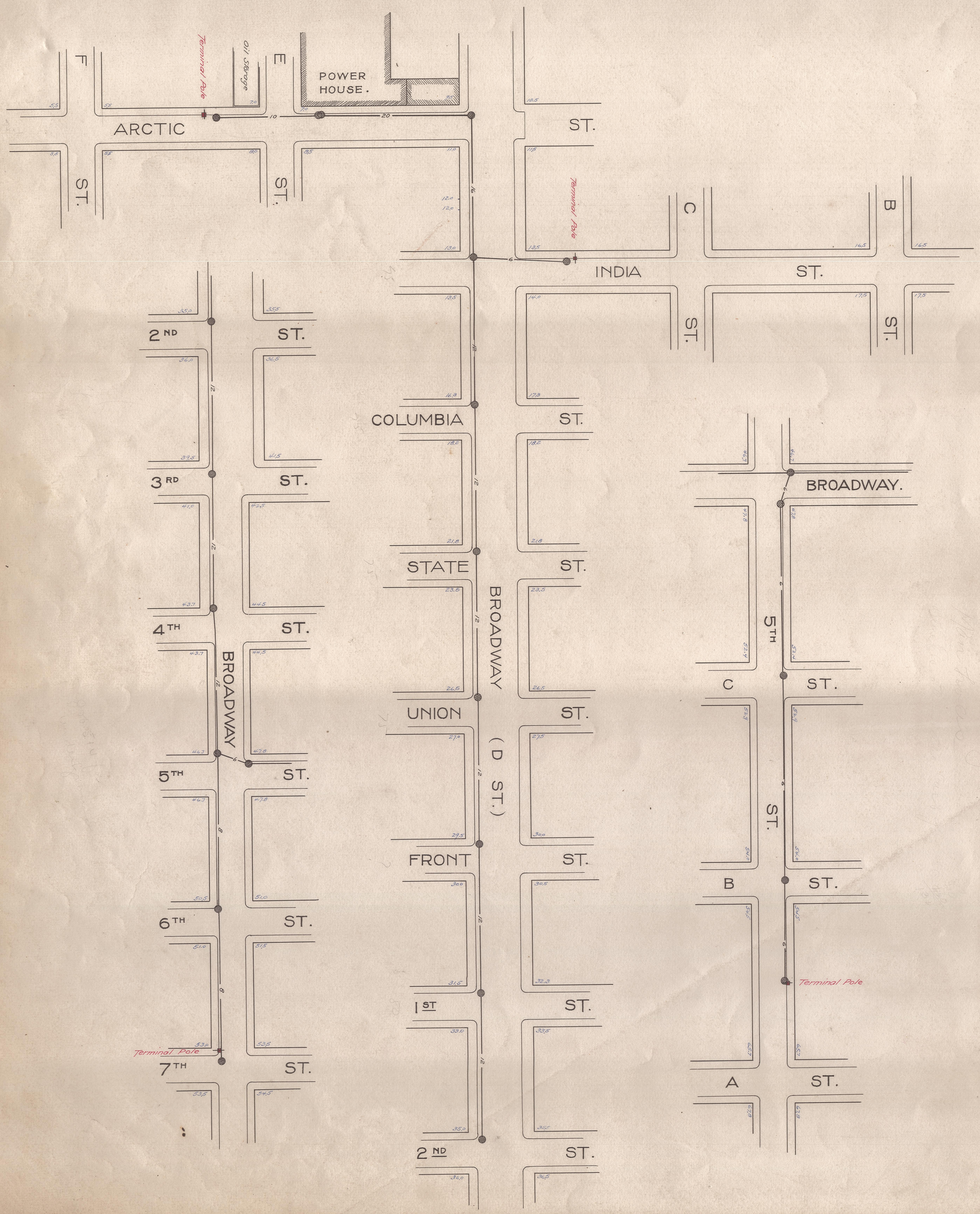

E 5th.


CURVE PLAN
3.21-72
5th
ST.
Job No. 645 for Track
Job No. 647 for Paving
LAUREL
45°
359.5'
4th
ST.


CURVE PLAN
3.21-68
1-350000 CM. FEED WIRE
To 1st St.
Job # 655.


TRIAS ST.
Job No. 491
HORTENSIA
WITHERBY ST.
FORT
PINE ST.
CURVE PLAT
3.11-11
STOCKTON
CATION ROAD
(ALLEN)
curve Plan
3.21-54
DRIVE
SIERRA VISTA
HICKORY ST.
ARDEN WAY
ST. JAMES PL.
Job No. 491


DRIVE
MISSION
WILMA PLACE
MADELINE PLACE
JEFFERSON AVE.
ADAMS AVE.
41 ST.
42 ND ST.
NORMAL HEIGHTS GRAVEL PIT
160
161
162
163
164
LOT 10
LOT 25
198'
167.79'
CURVE PLAN 3.21-89.
CURVE PLAN 3.21-89
60'
40'
20'
253.5'
125'
506'
30'
225'
977.8'
322'
100'
653.18'
234.16'
Changed To 31 St
Changed to Wilson
N


F
E
Terminal Ave
Oil Storage
POWER HOUSE.
ARCTIC
ST.
ST.
ST.
INDIA
C
B
Terminal Ave
ST.
ST.
ST.
2 ND
ST.
COLUMBIA
ST.
3 RD
ST.
BROADWAY.
STATE
ST.
4 TH
ST.
BROADWAY
BROADWAY (D ST.)
5 TH
C
ST.
UNION
ST.
5 TH
ST.
FRONT
ST.
B
ST.
6 TH
ST.
Terminal Pole
1 ST
ST.
Terminal Pole
7 TH
ST.
A
ST.
2 ND
ST.