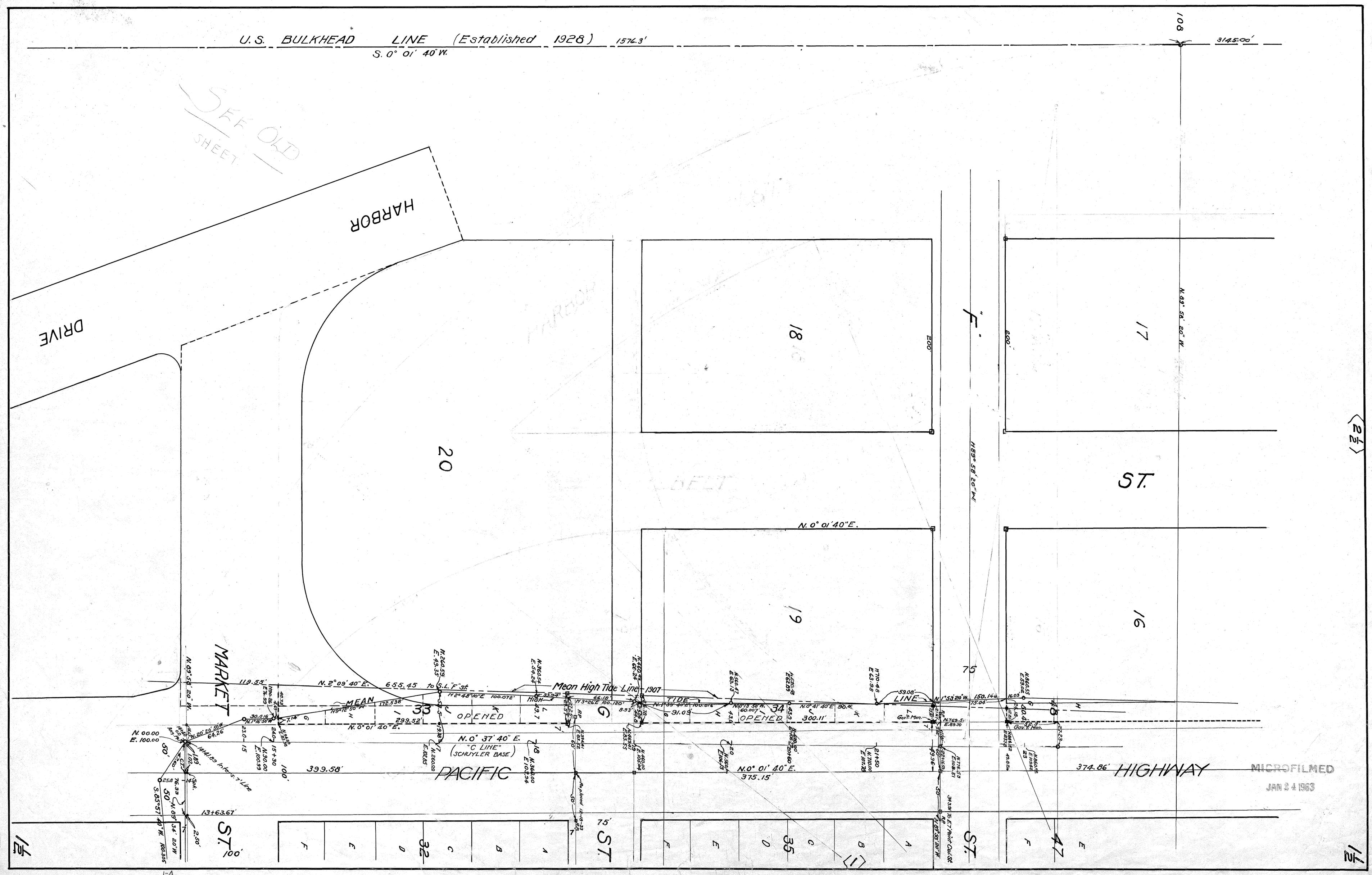

MICROFILMED
JAN 24 1963

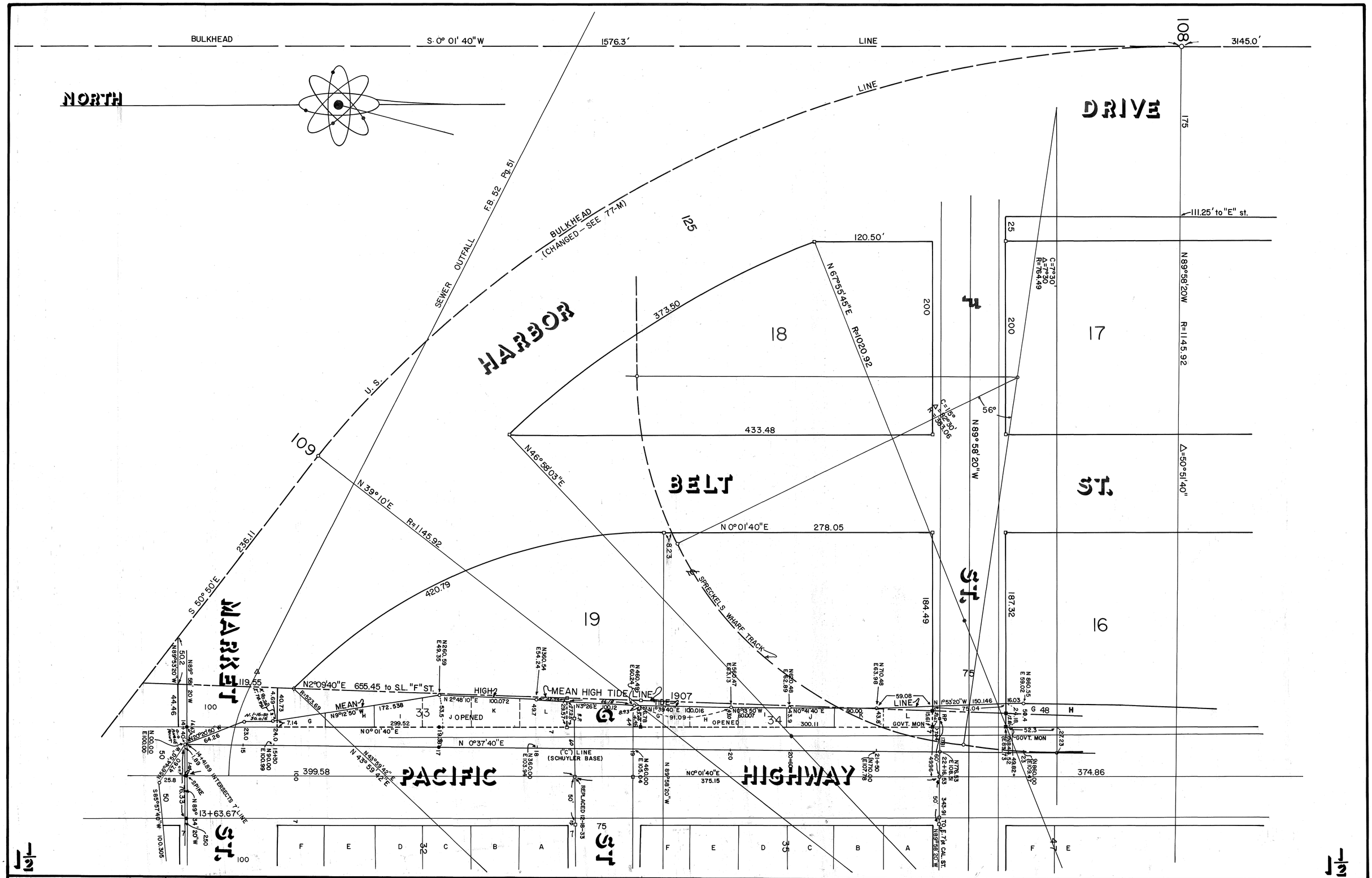

REDRAWN BY R.A.P. 1-5-76
CHECKED BY W. NEWBERN 1-5-76
ORIGINAL MICROFILM DATE 1-24-63
REMICROFILMED

PLEASE SEE NEW SHEET 1½

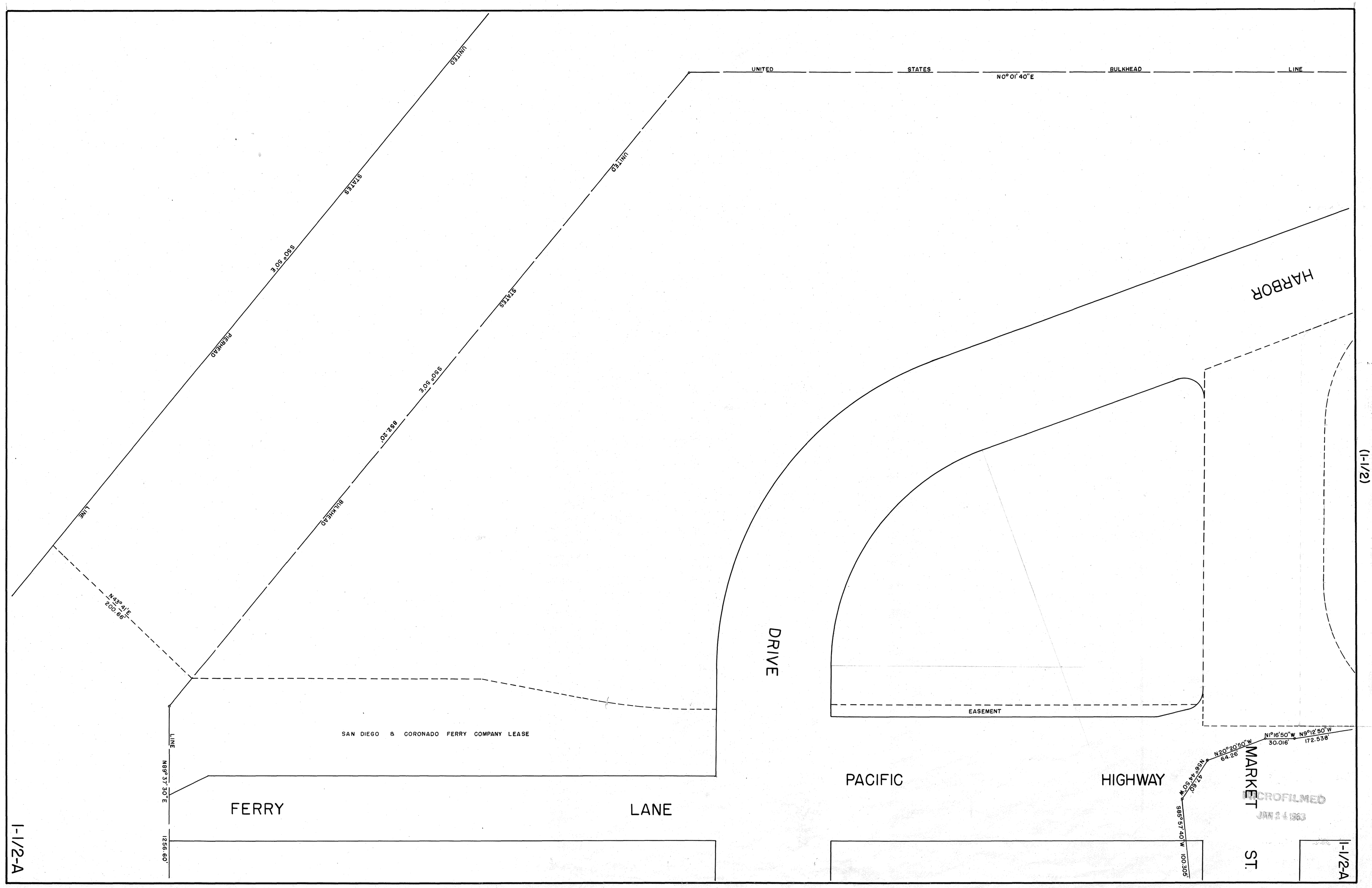

MICROFILMED
JAN 2 4 1963

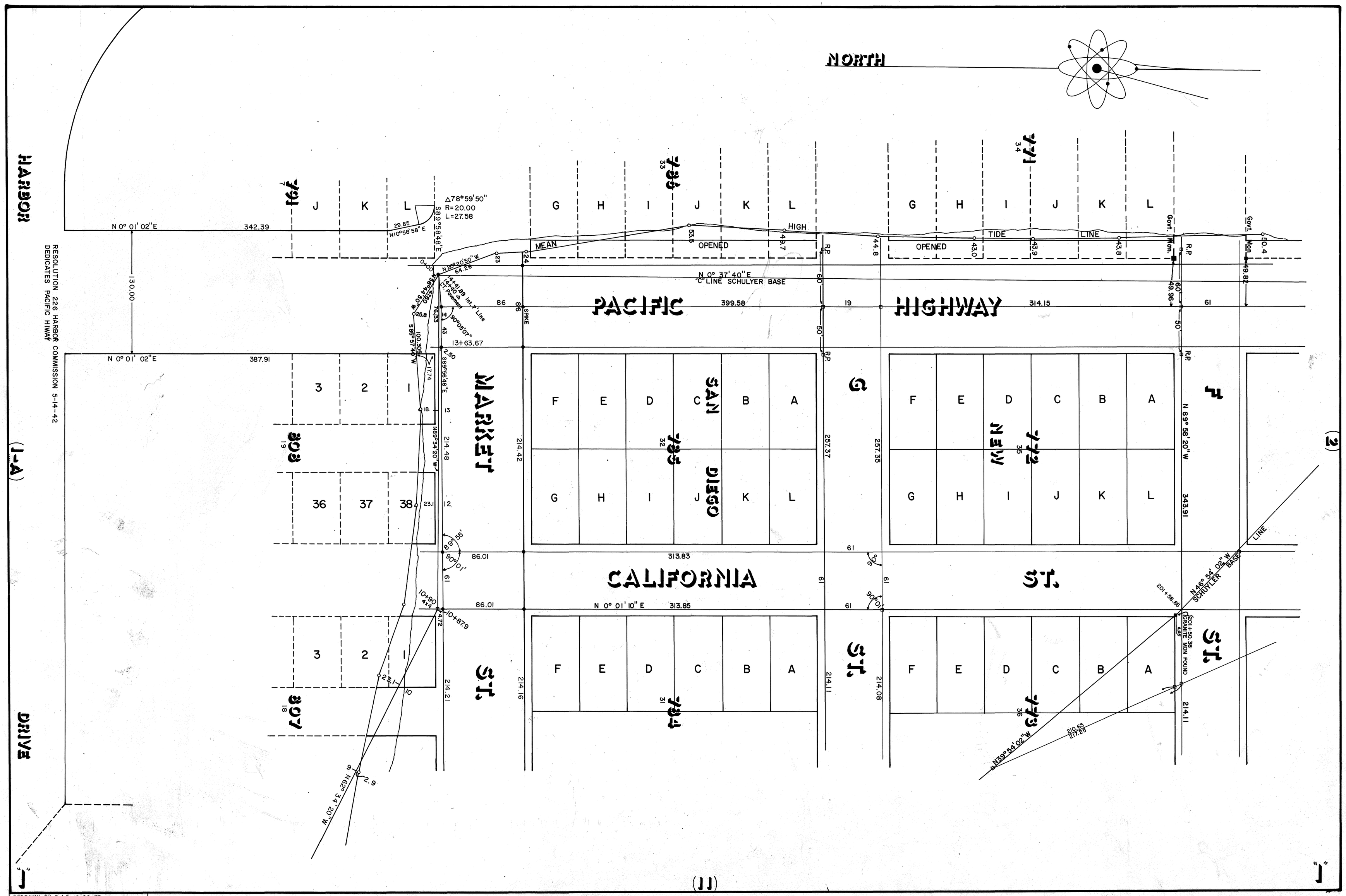

(2)

(J-A)

(11)

RESOLUTION 226 HARBOR COMMISSION 5-14-42
DEDICATES PACIFIC HIWAY

REDRAWN BY R.A.P. 12-29-75
CHECKED BY W. NEWBERN
ORIGINAL MICROFILM DATE 1-24-63
REMICROFILMED

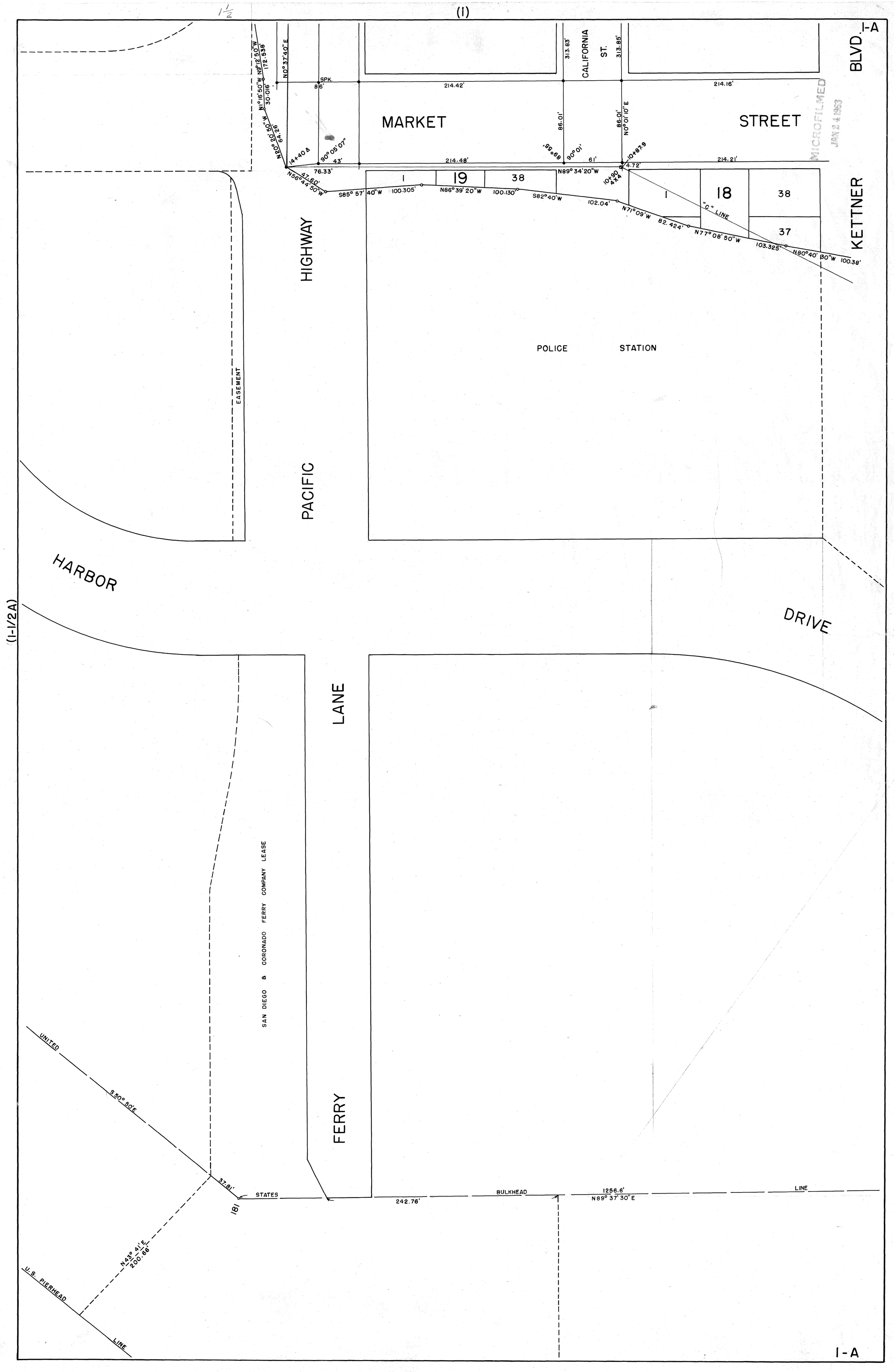

(I)
I-A
MARKET
STREET
CALIFORNIA
ST.
KETTNER
BLVD.
HIGHWAY
PACIFIC
LANE
FERRY
HARBOR
DRIVE
POLICE
STATION
EASEMENT
SAN DIEGO & CORONADO FERRY COMPANY LEASE
UNITED
STATES
BULKHEAD
LINE
U.S. PIERHEAD
LINE
(I-1/2A)
(II-A)
MICROFILMED
JAN 24 1963

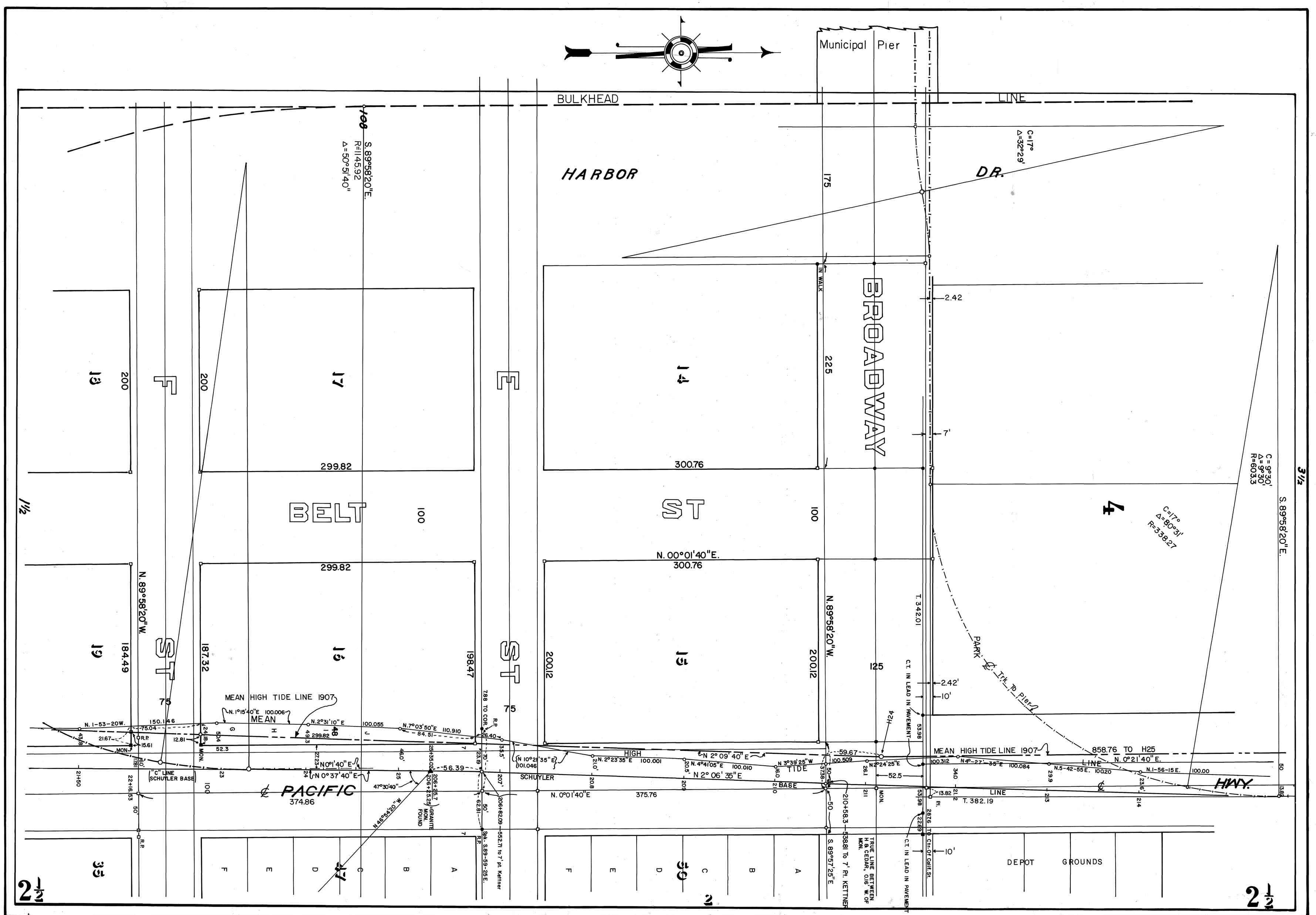

REDRAWN BY R.A.P. 4-12-76
CHECKED BY W.R.N. 4-20-76
MICROFILMED 1-24-63
REMICROFILMED

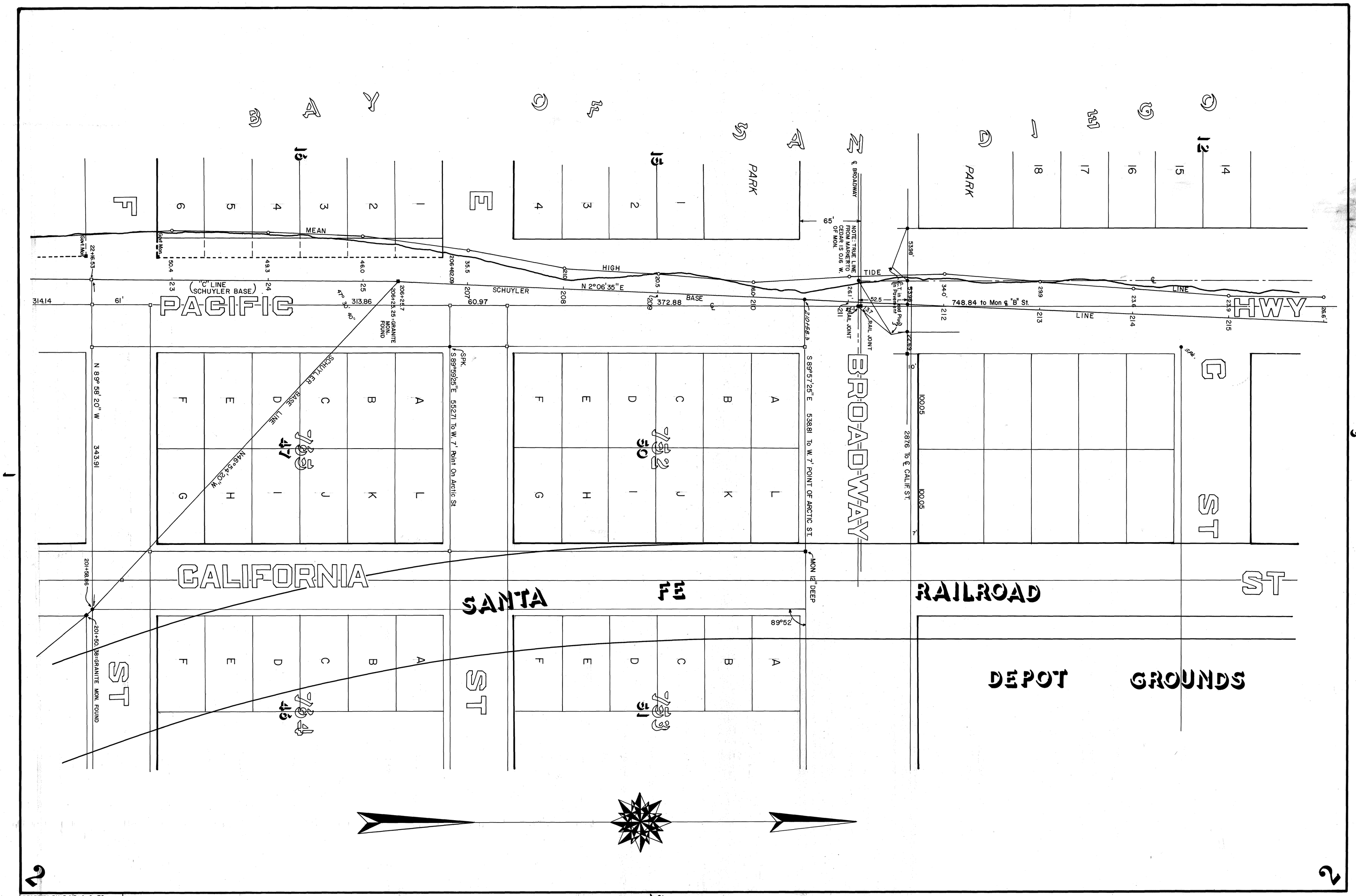

REDRAWN BY R.A.P. 4-6-76
CHECKED BY W.R.N. 4-6-76
MICROFILMED 1-24-63
REMICROFILMED

12

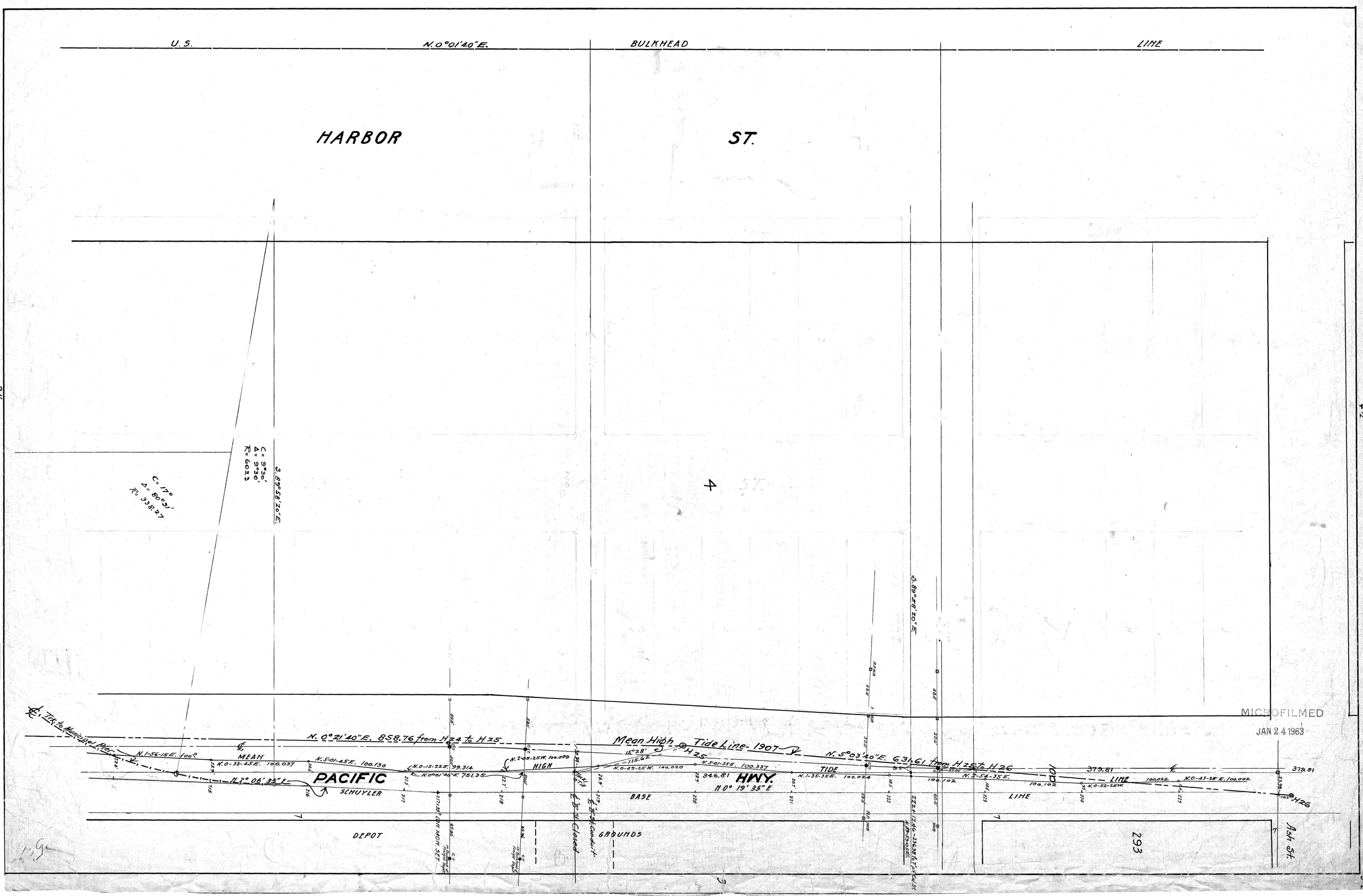
U.S.
N.0°01'40"E.
BULKHEAD
LINE
HARBOR
ST.
4
S.89°58'20"E.
C= 9°30'
Δ= 9°30'
R= 603.3
C= 17°
Δ= 80°31'
R= 338.27
N. 0°21'40"E. 858.76 from H24 to H25
Mean High Tide Line-1907
N. 5°03'40"E. 631.61 from H25 to H26
MEAN
HIGH
TIDE
LINE
PACIFIC
HWY.
SCHUYLER
BASE
LINE
DEPOT
GROUNDS
N 0° 19' 35" E
346.81
379.81
H26
293
Ash St.
MICROFILMED
JAN 24 1963

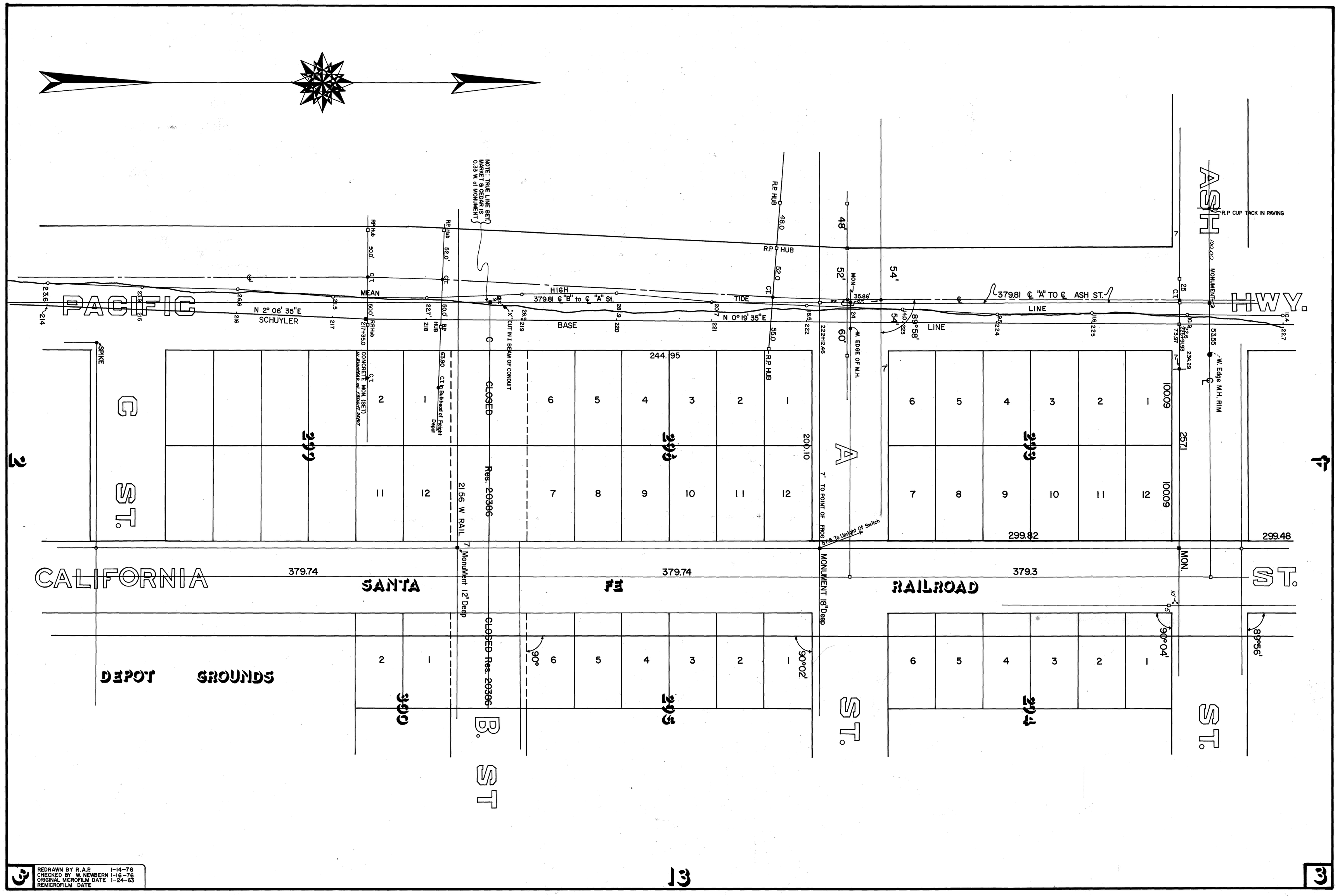

REDRAWN BY R.A.P. 1-14-76
CHECKED BY W. NEWBERN 1-16-76
ORIGINAL MICROFILM DATE 1-24-63
REMICROFILM DATE

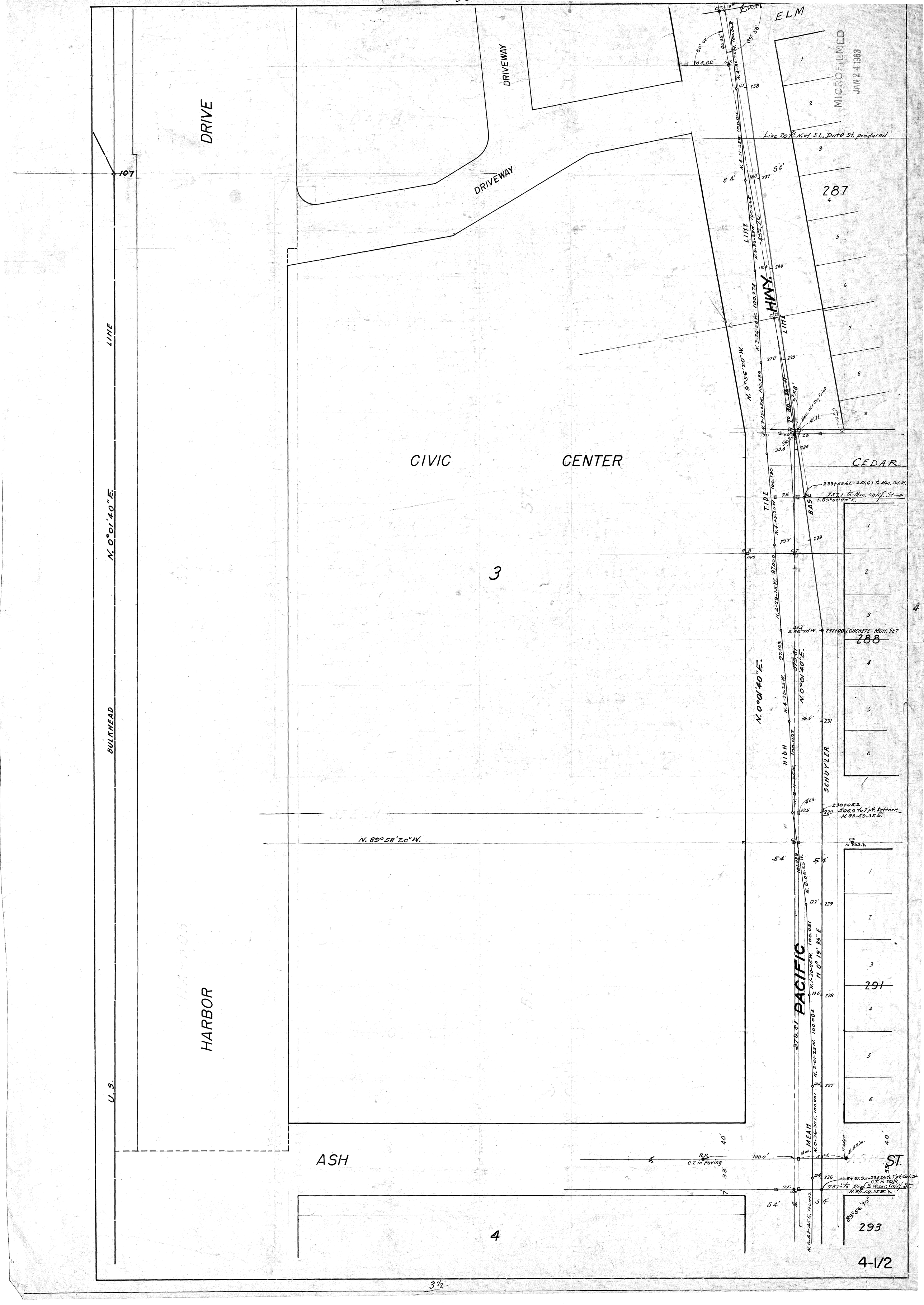
DRIVE
DRIVEWAY
DRIVEWAY
ELM
MICROFILMED
JAN 24 1963
Line 20 ft. N. of S.L. Date St. produced
107
LINE
N. 0°01'40" E.
BULKHEAD
U.S.
HARBOR
CIVIC CENTER
3
4
N. 89°58'20" W.
ASH
ST.
CEDAR
HIGH
SCHUYLER
PACIFIC
TIDE
BASE
LINE
MEAN
N. 0°01'40" E.
287
288
291
293
4-1/2
3 1/2

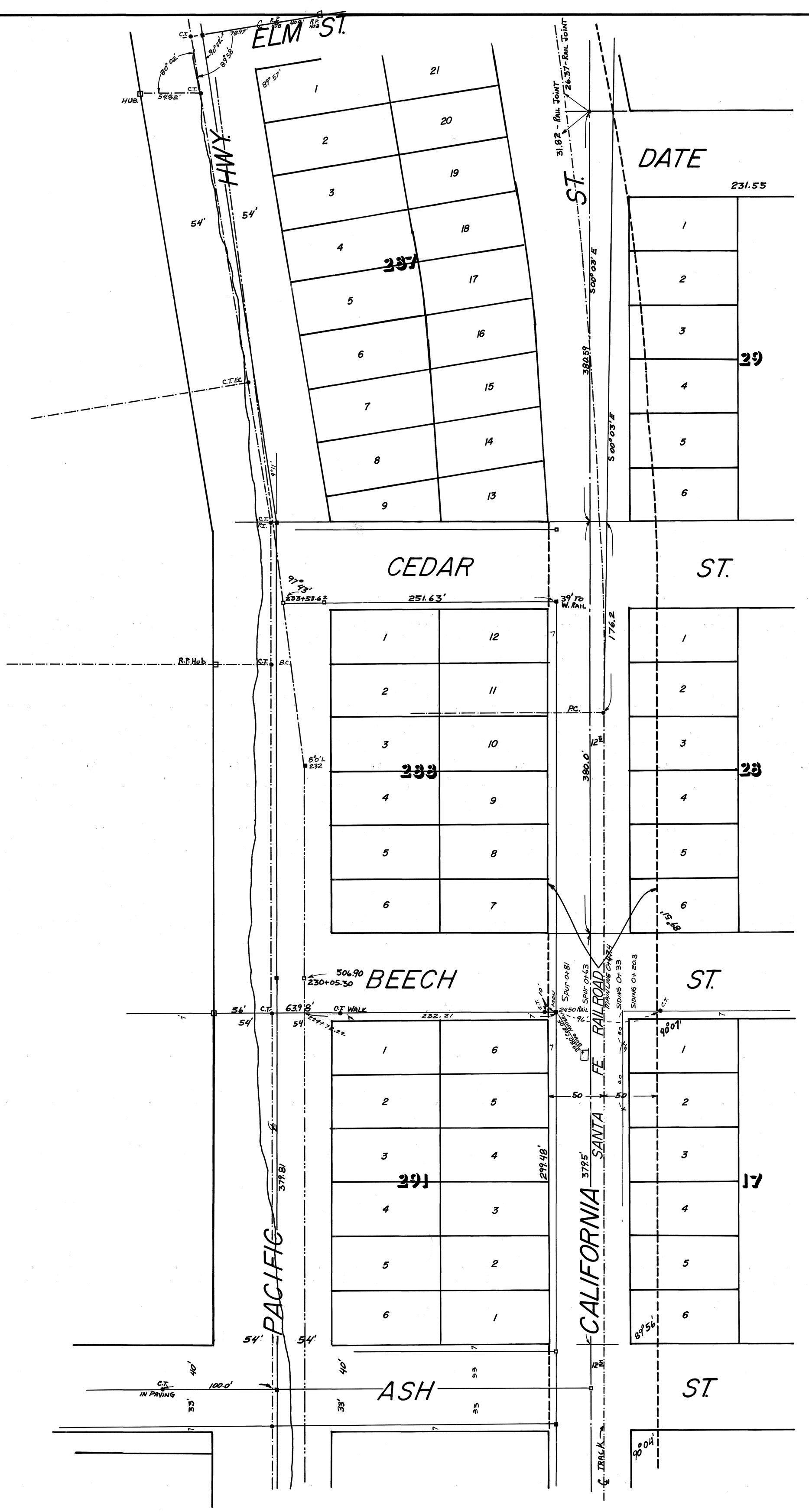
ELM ST.
HWY
CEDAR ST.
BEECH ST.
ASH ST.
PACIFIC
CALIFORNIA
SANTA FE RAILROAD
DATE
231
233
291
29
23
17
231.55
251.63'
176.2
380.59
380.0'
379.81
379.5'
299.48'
232.21
100.0'
54'
33'
40'
MICROFILMED
JAN 24, 1963
REDRAWN BY MARION STILWELL DATE 6-15-73
CHECKED BY W.R. Nielsen DATE 6-18-73

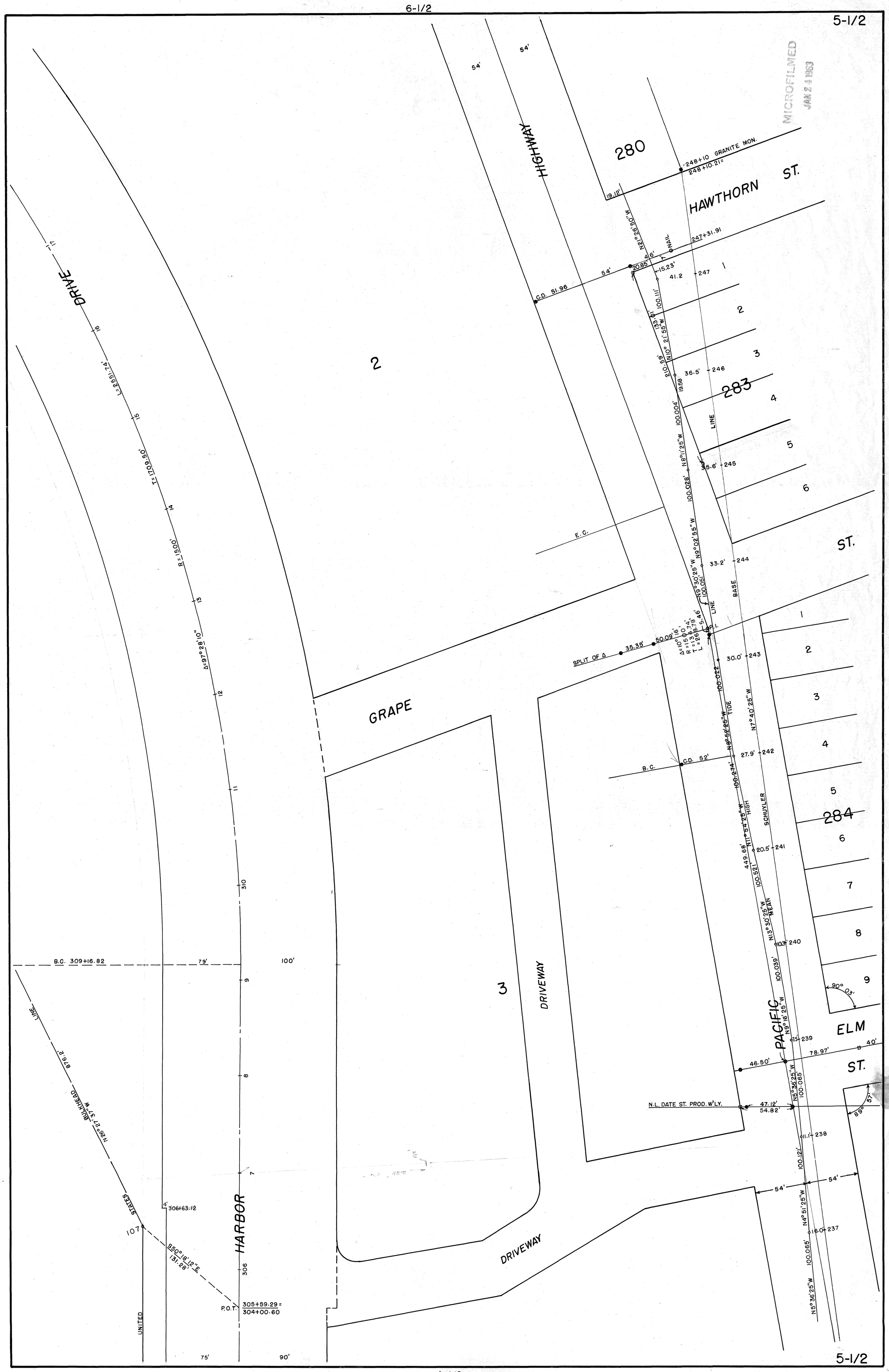
5-1/2
MICROFILMED
JAN 24 1963
HIGHWAY
280
HAWTHORN ST.
248+10 GRANITE MON.
248+10.21=
19.12'
N21°26'50"W
NAIL
247+31.91
C.D. 51.96
54'
20.85'
15.23'
41.2
247
1
2
3
4
5
6
283
LINE
36.5'
246
35.6'
245
33.2'
244
BASE
ST.
E.C.
DRIVE
L=2551.74'
T=1709.50'
R=1500'
Δ=97°28'10"
SPLIT OF Δ
35.35'
50.09'
P.I.
30.0'
243
GRAPE
TIDE
N7°40'25"W
27.9'
242
B.C.
C.D. 52'
SCHUYLER
HIGH
284
20.5'
241
MEAN
N13°30'25"W
103'
240
100.039'
N9°16'25"W
PACIFIC
ELM
ST.
46.50'
78.97'
40'
N.L. DATE ST. PROD. W'LY.
47.12'
54.82'
N5°36'25"W
100.065'
11.1'
238
100.121'
54'
N4°51'25"W
16.0'
237
N5°36'25"W
B.C. 309+16.82
79'
100'
3
DRIVEWAY
LINE
876.2'
BULKHEAD
N26°27'37"W
STATES
4'
306+63.12
107
S50°18'12"E
131.28'
HARBOR
P.O.T.
305+59.29=
304+00.60
UNITED
75'
90'
DRIVEWAY
5-1/2

FIELD BOOK 1691

TRACED BY Marion Southwell DATE 12-11-72
CHECKED BY W.R. Newhebe DATE 12-19-72

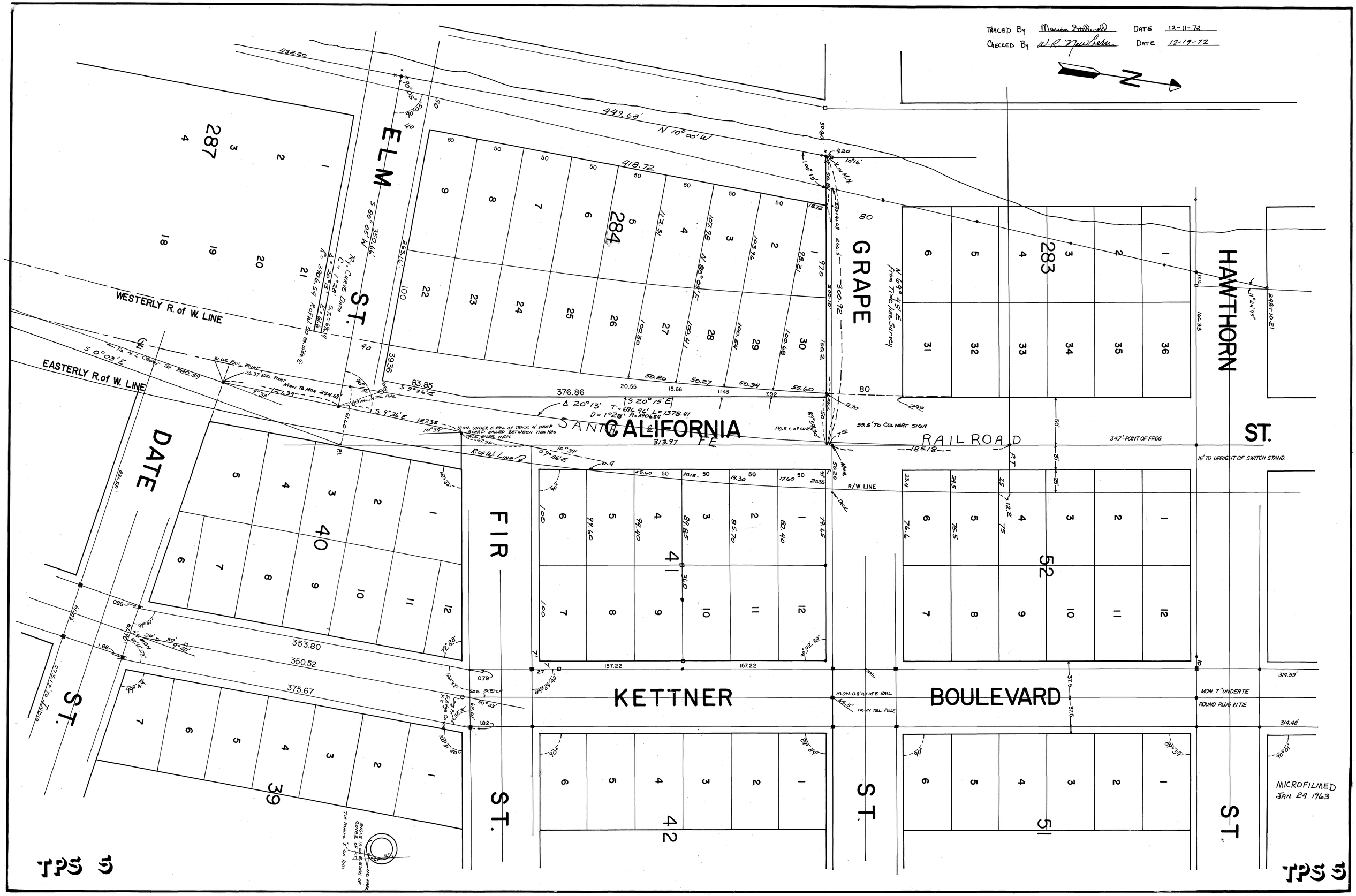

MICROFILMED
JAN 24 1963

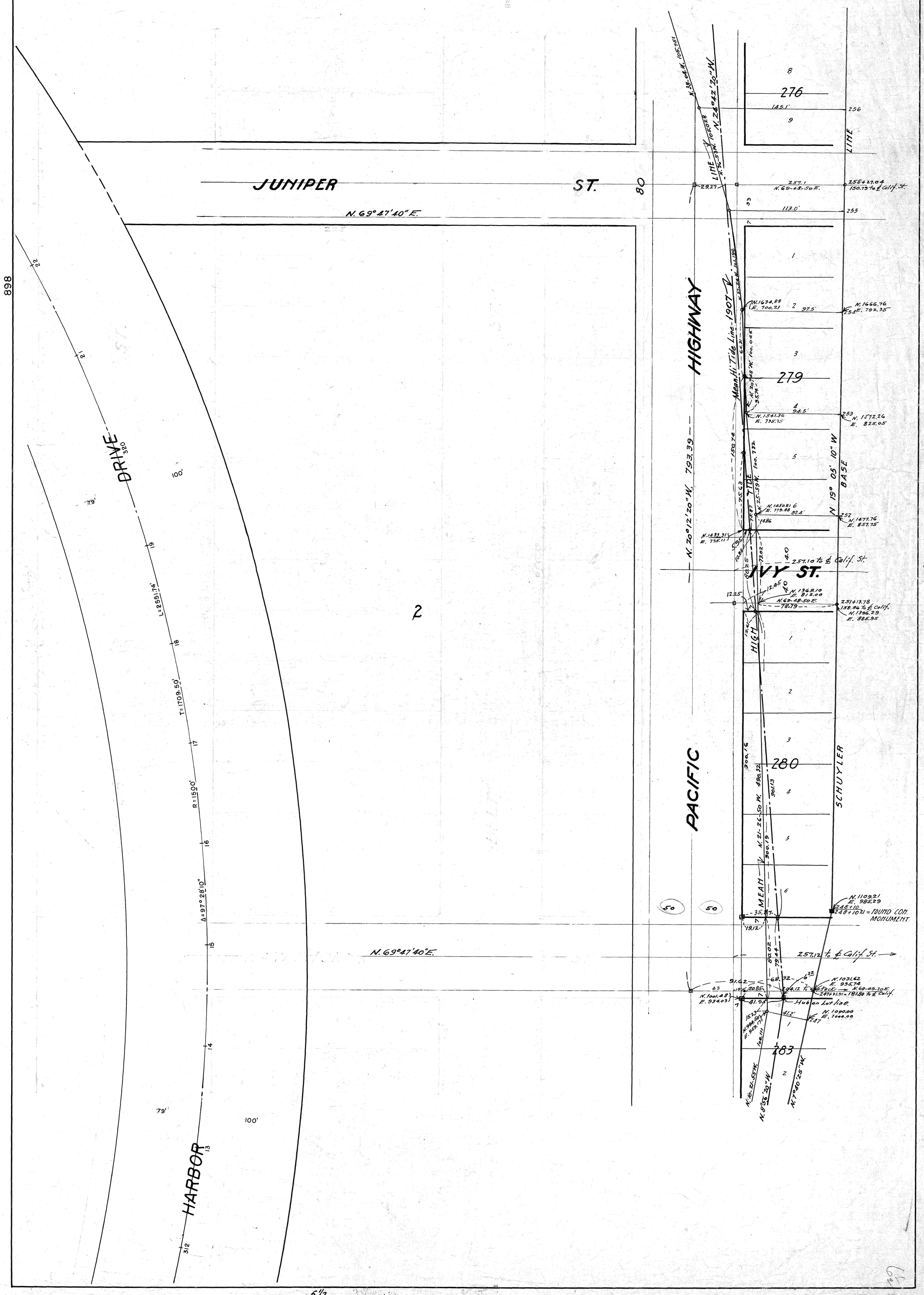

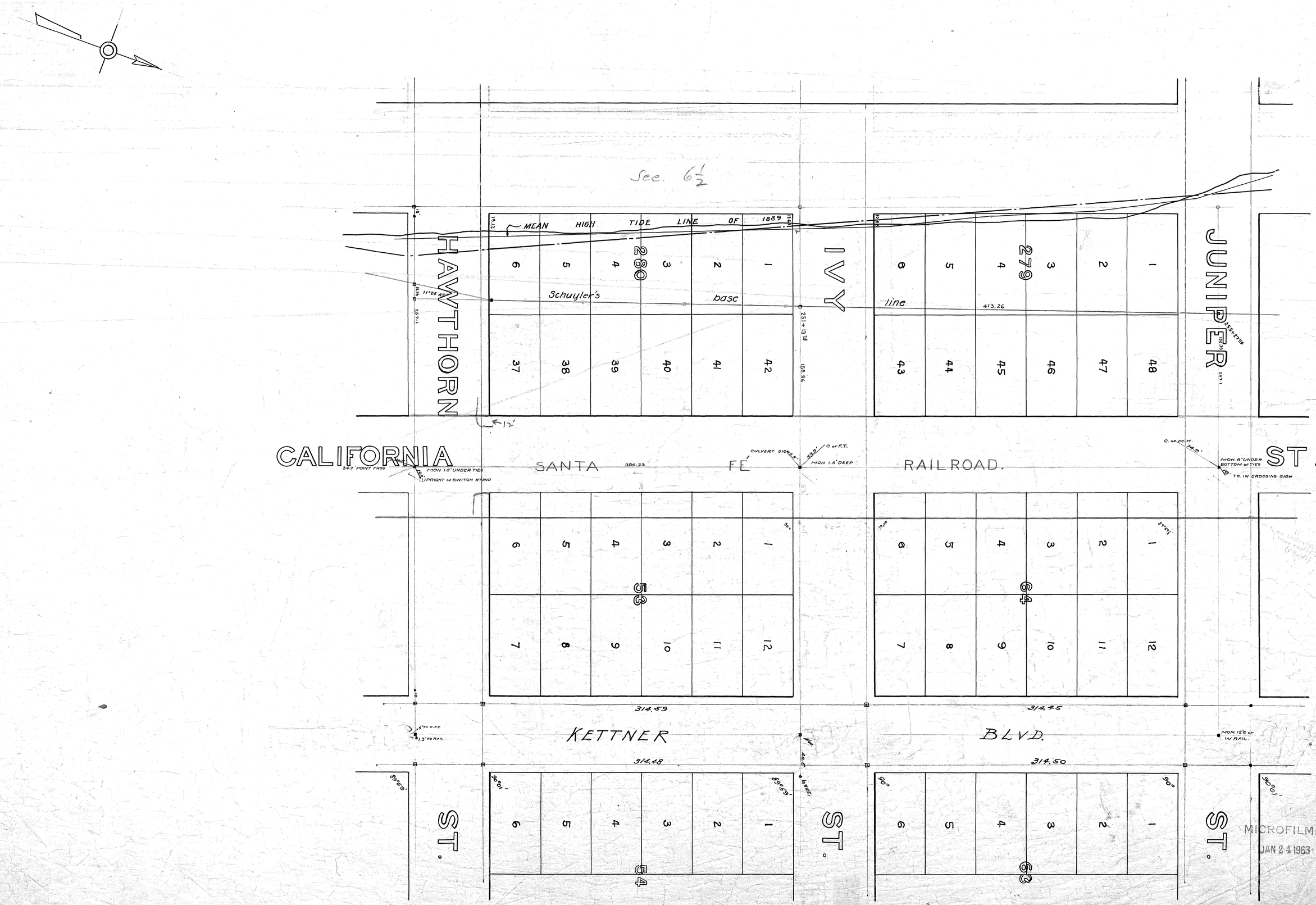

MICROFILMED
JAN 24 1963

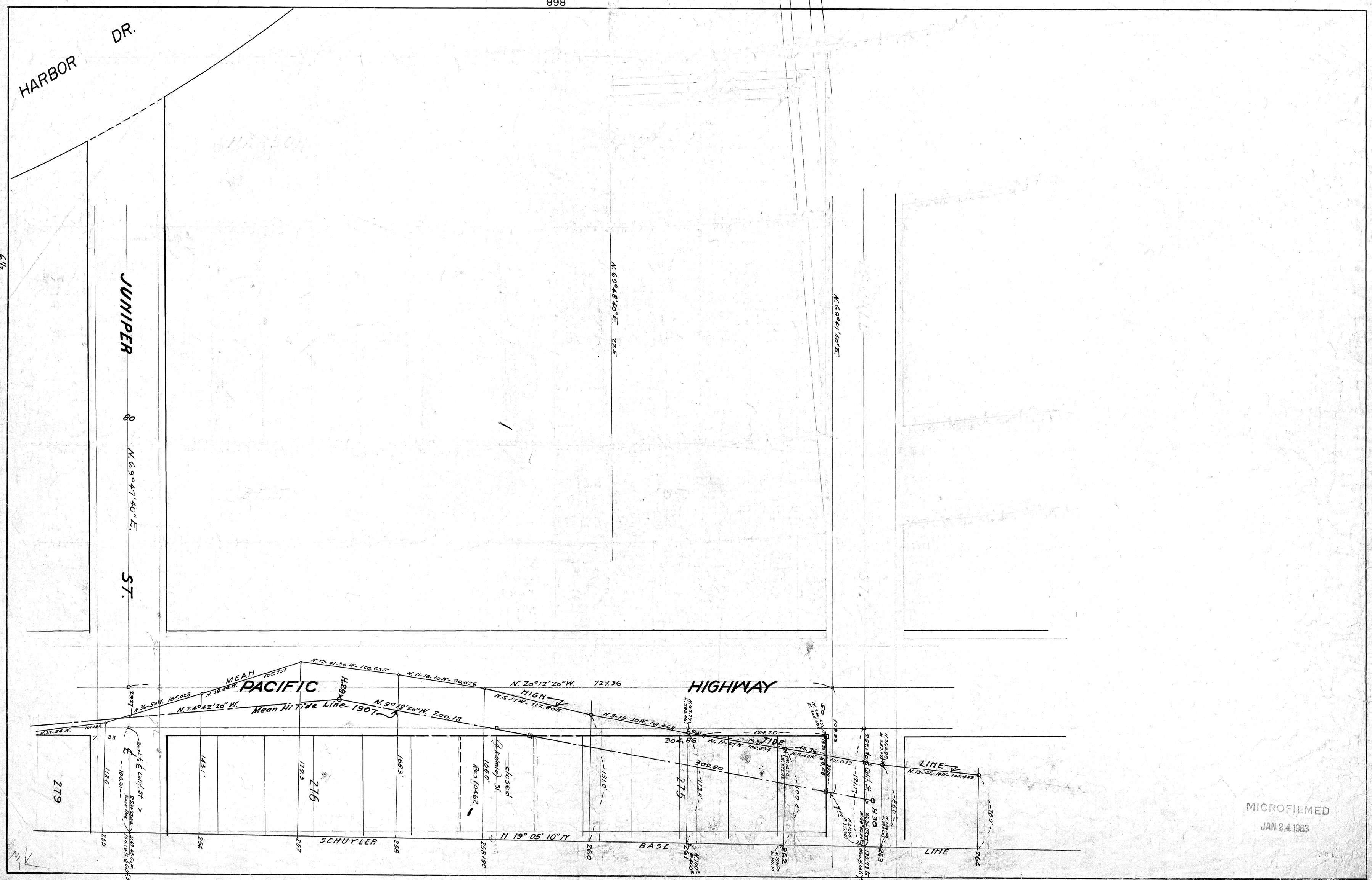

MICROFILMED
JAN 24 1963

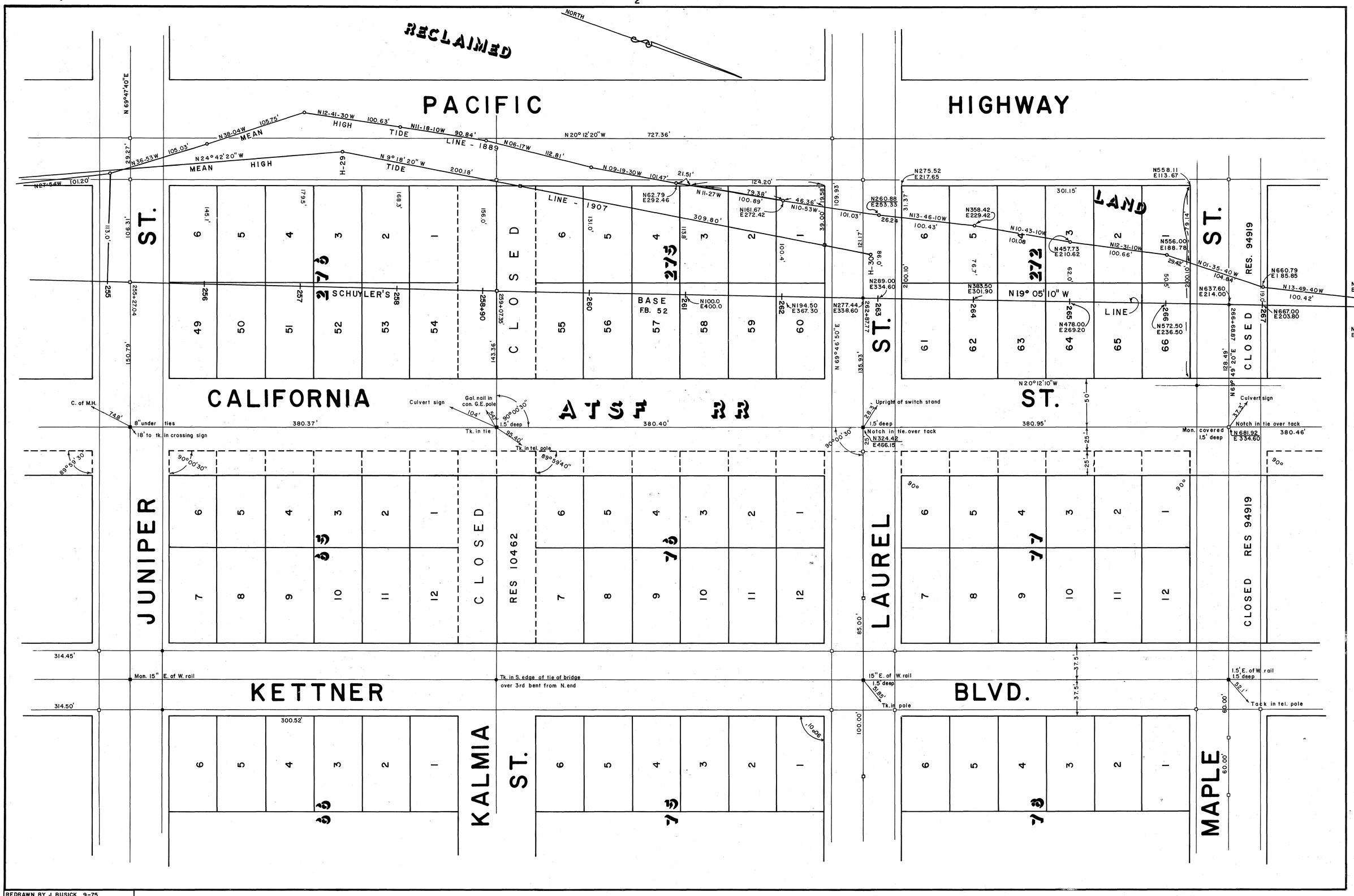

REDRAWN BY J. BUSICK 9-75
CHECKED BY D. CHIPMAN 11-75
ORIGINAL MICROFILM DATE 1-24-63

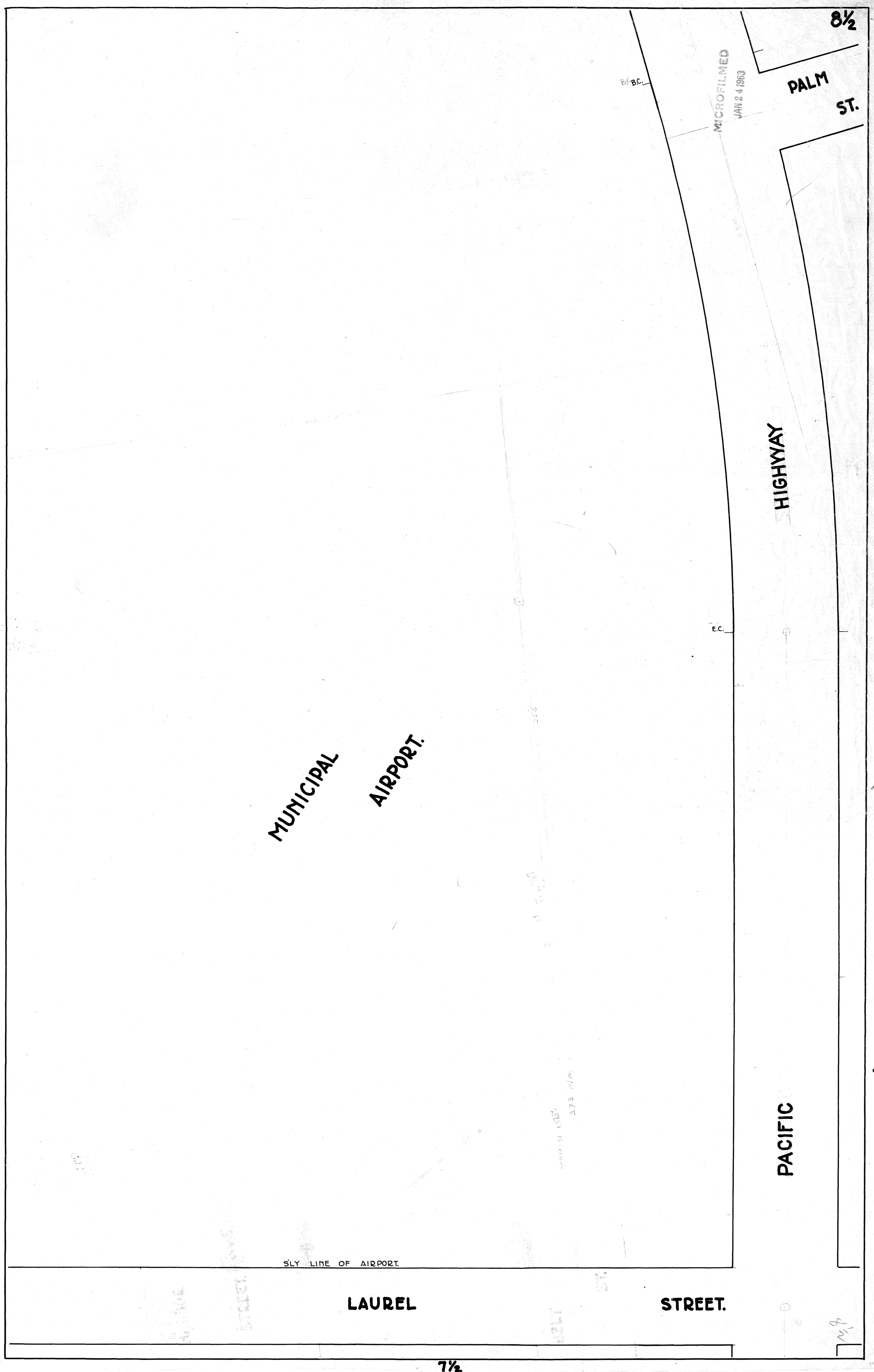
8½
PALM
ST.
B.C.
MICROFILMED
JAN 2 4 1963
HIGHYAY
8
E.C.
MUNICIPAL
AIRPORT.
7
PACIFIC
S'LY LINE OF AIRPORT.
LAUREL
STREET.
7½

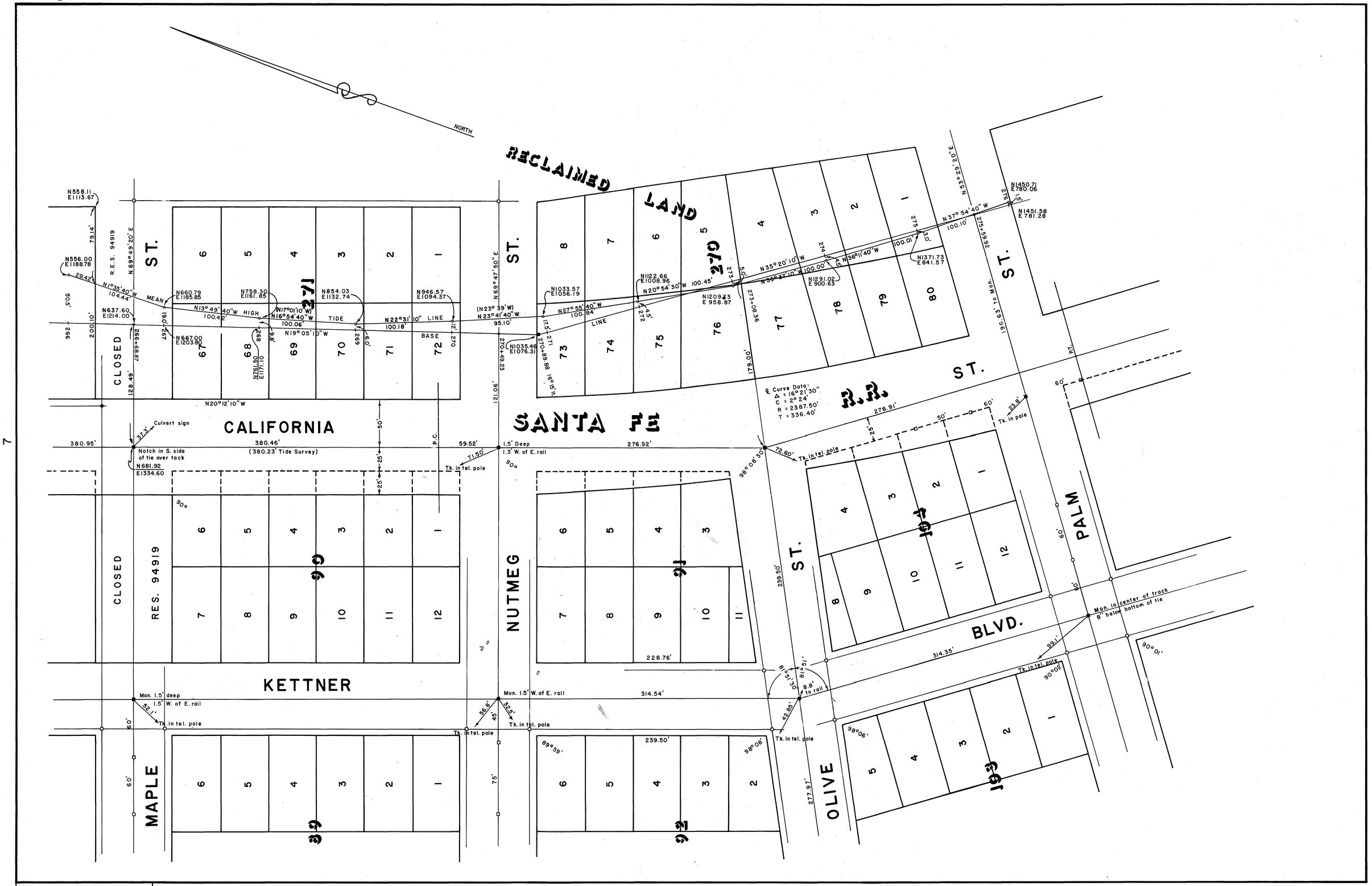

REDRAWN BY J. BUSICK 9-75
CHECKED BY D. CHIPMAN 11-75
ORIGINAL MICROFILM DATE 1-24-63

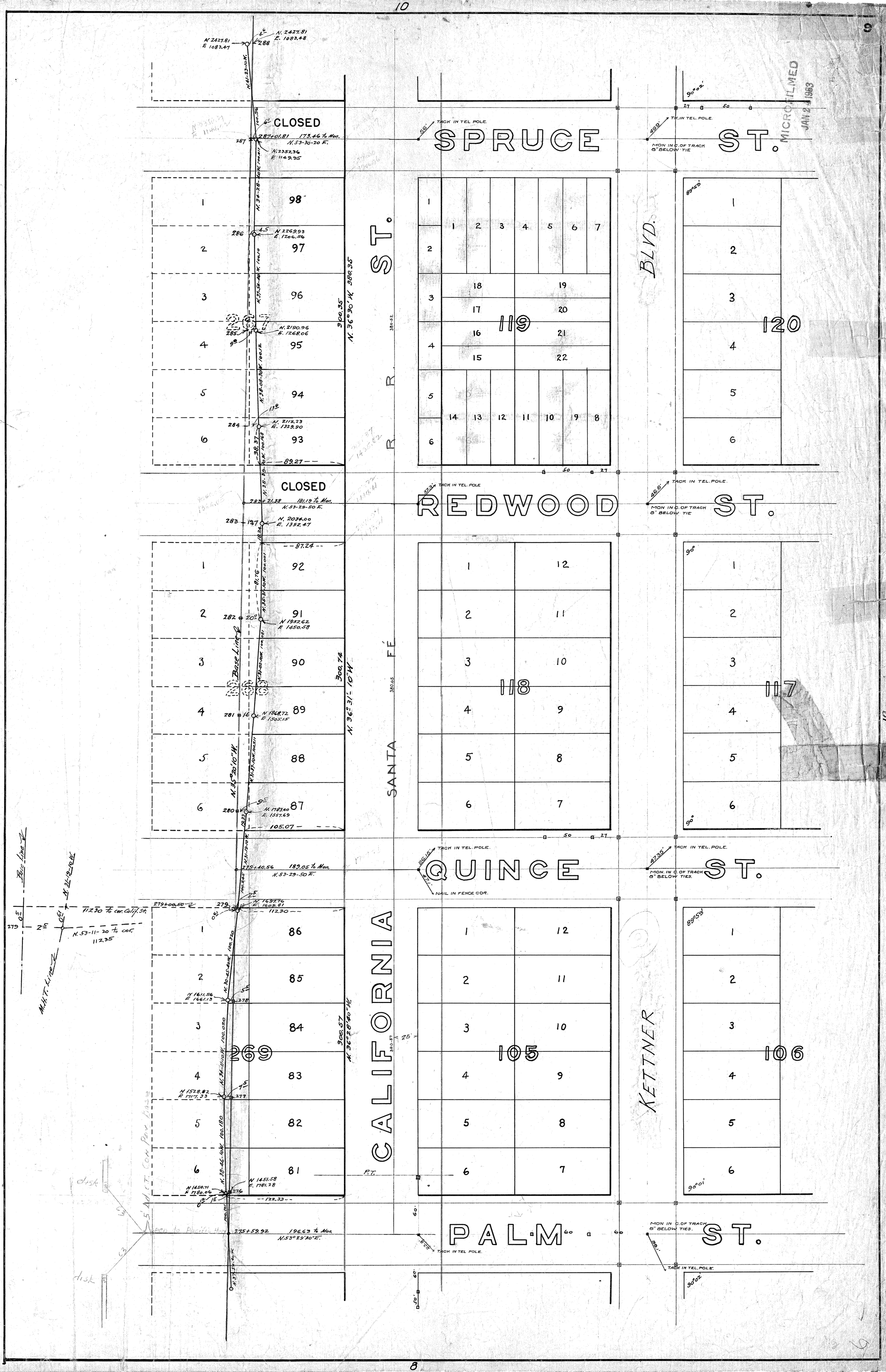
SPRUCE ST.
REDWOOD ST.
QUINCE ST.
PALM ST.
SANTA FÉ
CALIFORNIA BLVD.
KETTNER
CLOSED
CLOSED
N. 36°30' W. 380.35
N. 36° 31' 10" W.
N. 35° 20' 10" W.
N. 36° 28' 40" W.
Base Line
M.H.T. Line
119
120
118
117
269
105
106
TACK IN TEL. POLE.
MON IN C. OF TRACK 8" BELOW TIE
NAIL IN FENCE COR.
P.T.
Open to Pacific Hwy.
N. 2427.81 E. 1083.47
N. 2427.81 E. 1083.48
287+01.81 173.46 to Mon. N. 53-30-20 E.
N. 2352.36 E. 1149.95
N. 2269.93 E. 1206.56
N. 2190.96 E. 1268.06
N. 2112.23 E. 1329.90
287+21.38 181.19 to Mon. N. 53-29-50 E.
N. 2034.00 E. 1392.47
N. 1952.62 E. 1450.58
N. 1868.72 E. 1505.15
N. 1787.40 E. 1557.69
279+40.56 189.05 to Mon. N. 53-29-50 E.
N. 1697.76 E. 1609.81
N. 1611.56 E. 1661.13
N. 1528.82 E. 1717.33
N. 1451.58 E. 1781.28
N. 1450.71 E. 1780.06
275+59.92 196.63 to Mon. N. 53°29'20" E.
112.30 to cor. Calif. St.
N. 53-11-20 to cor. 112.35
5' Adj. C.T. Con. Pave. Base
disk
MICROFILMED JAN 2 1963

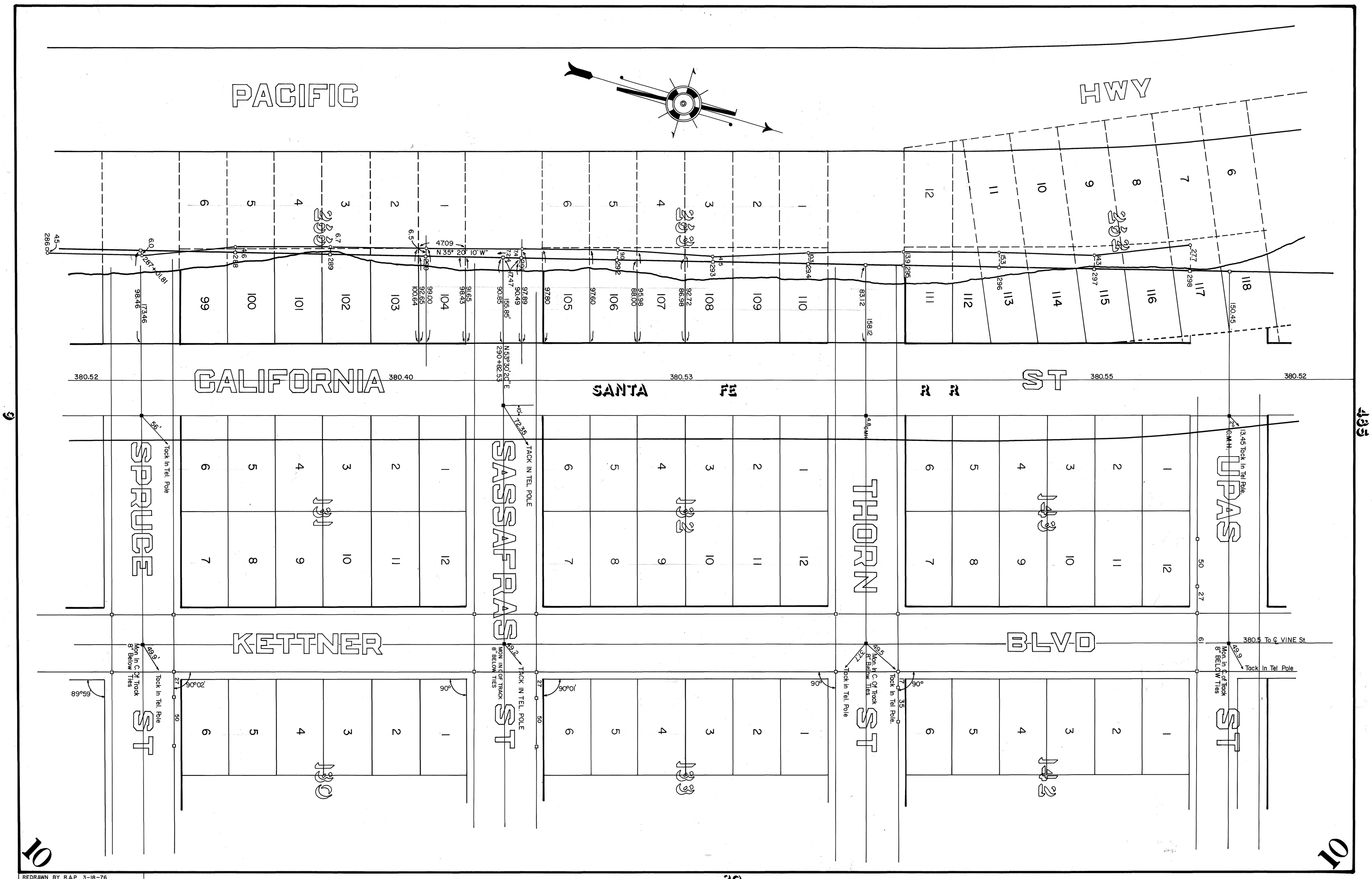

REDRAWN BY R.A.P. 3-18-76
CHECKED BY W.N. 3-18-76
ORIGINALLY MICROFILMED 1-24-63
REMICROFILMED

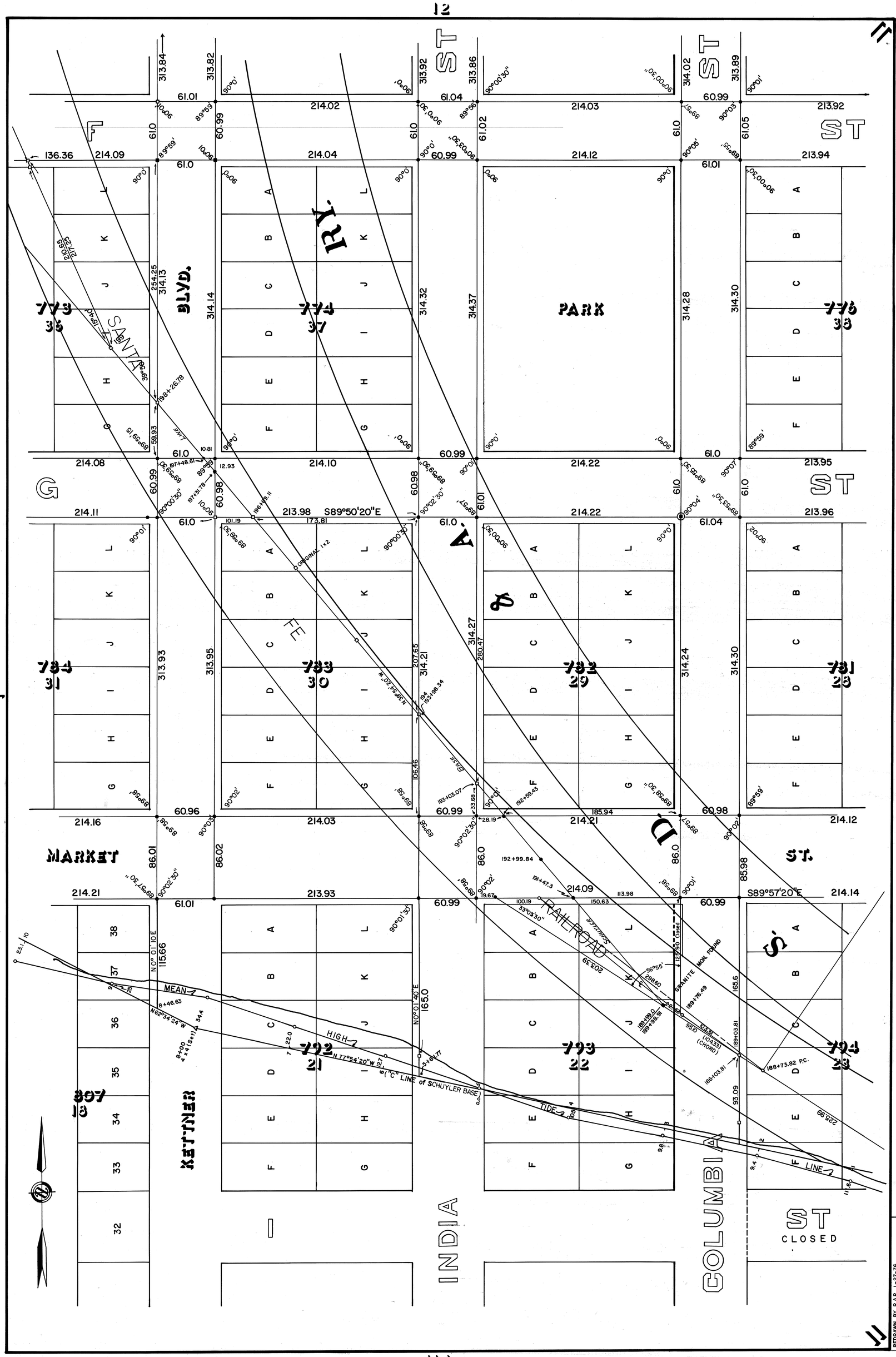

REDRAWN BY R.A.P. 1-27-76
CHECKED BY W.WEBER 2-1-76
ORIGINAL MICROFILM DATE 1-24-63
REMICROFILMED

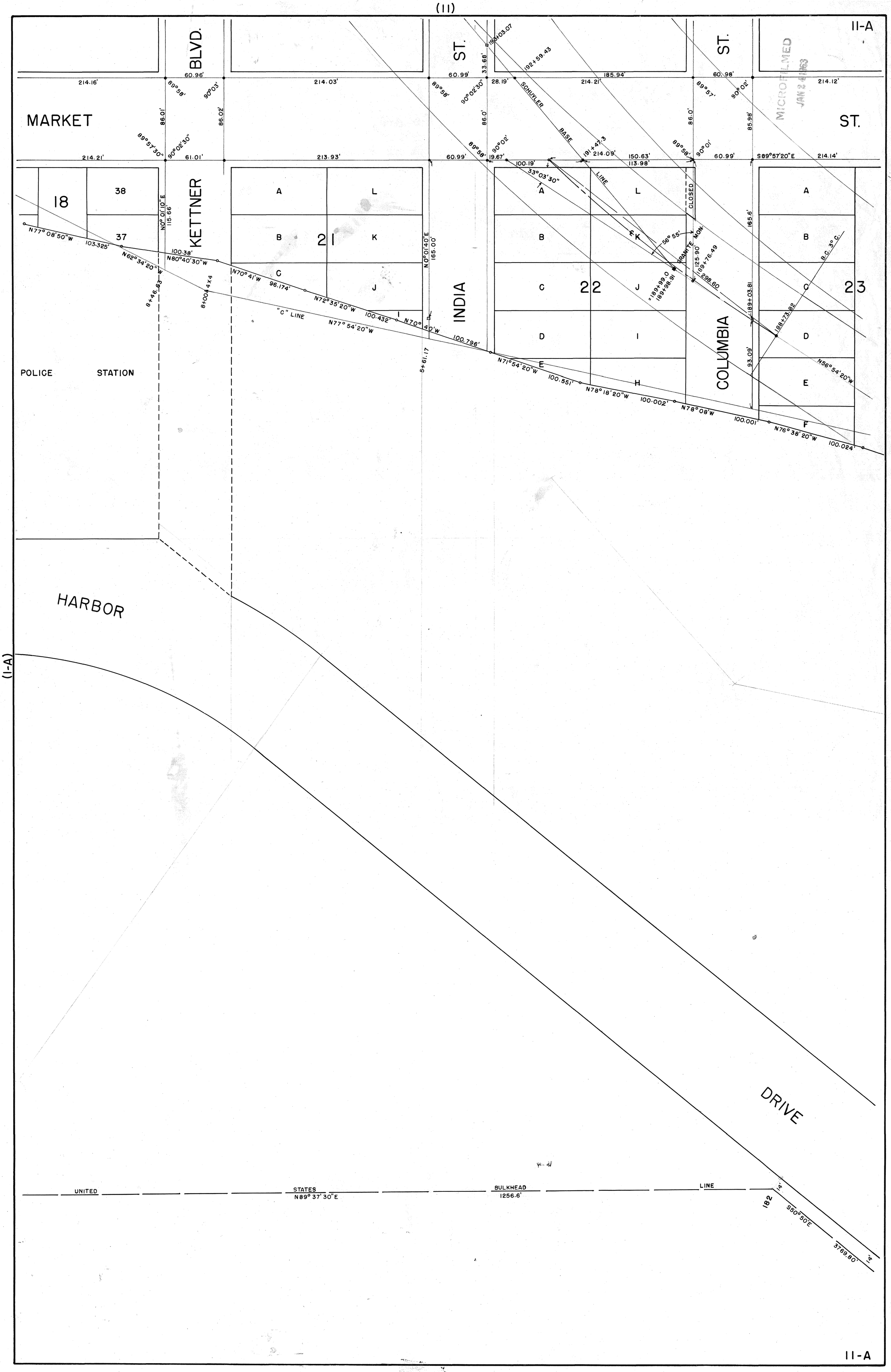
11-A
MICROFILMED
JAN 24 1963
MARKET
ST.
KETTNER
BLVD.
INDIA
ST.
COLUMBIA
ST.
POLICE STATION
HARBOR
DRIVE
UNITED STATES BULKHEAD LINE
N89° 37' 30"E
1256.6'
SCHUYLER BASE LINE
"C" LINE
GRANITE MON.
CLOSED
S89°57'20"E
214.14'
214.12'
214.16'
214.03'
214.21'
213.93'
185.94'
60.96'
60.99'
60.98'
61.01'
113.98'
150.63'
214.09'
100.19'
19.67'
28.19'
33.68'
86.01'
86.02'
86.0'
85.98'
115.66'
165.00'
165.6'
93.09'
125.90'
298.60
N77° 08' 50"W
103.325'
N62° 34' 20"W
100.38'
N80° 40' 30"W
N70° 41'W
96.174'
N72° 35' 20"W
100.432'
N70° 40'W
100.796'
N77° 54' 20"W
N71° 54' 20"W
100.551'
N78° 18' 20"W
100.002'
N78° 08'W
100.001'
N76° 38' 20"W
100.024'
N56° 54' 20"W
B.C. 3° C.
S50° 50'E
3769.80'
14'
182
11-A

MICROFILMED
JAN 24 1963

DEPOT GROUNDS

BLVD.

opening

opening

37.5'

opening

A

RY.

89°59'

37.5'

66.374 to B. St.

314.62

ST.

89°59'

214.06

C

N1 in Asph.

213.89

B

90°01'

90°01'

90°01'

89°57'

283.93

(opening)

283.50

ST.

90°

1

2

3

4

5

90°03'

BROADWAY

214.01

214.02

214.01

214.01

110.99

200.28

L

K

J

753

51

I

H

G

200.23

314.67

89°59'

A

L

90°

B

K

C

J

754

52

D

I

E

H

F

G

90°01'

90°

314.54

314.60

89°58'

A

L

90°03

B

K

C

J

755

53

D

I

E

H

F

G

90°01'

89°58'

314.47

314.45

89°57'

A

B

C

756

54

D

E

F

90°02'

213.93'

61.0'

214.00

61.0'

214.12

60.99'

E

61.0'

90°0'

90°0'

Mon.

61.0'

214.07

90°01'

89°59'

61.02'

214.20

60.94'

90°08'

89°57'

60.99'

60.91'

213.91'

ST.

L

K

J

764

46

I

H

G

313.84

KETTNER

313.82

90°0'

A

L

90°0'

B

K

C

J

763

45

D

I

E

H

F

G

90°

90°0'

313.92

313.86

90°0'

A

L

89°58'

B

K

C

J

762

44

D

I

E

H

F

G

90°

314.02

313.89

90°0'

A

B

C

761

43

D

E

F

90°01'

214.02

Spike

214.03

F

INDIA

COLUMBIA

ST.

Spike

90°01'

89°59'

ATLAS

(11)

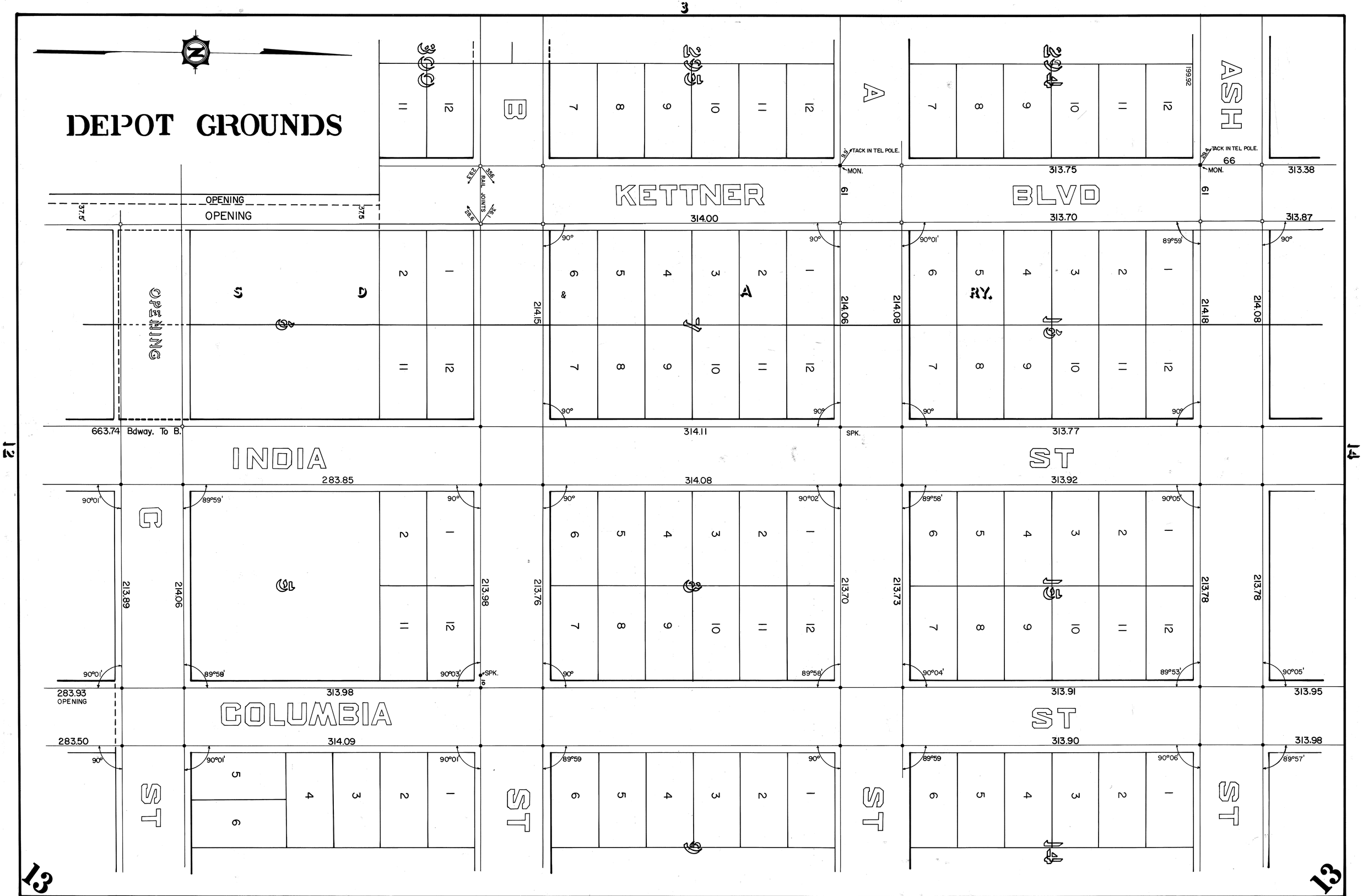

REDRAWN BY R.A.P. 3-19-76
CHECKED BY W.R.N. 3-19-76
ORIGINALLY MICROFILMED 1-24-63
REMICROFILMED



MICROFILMED JAN 24 1963

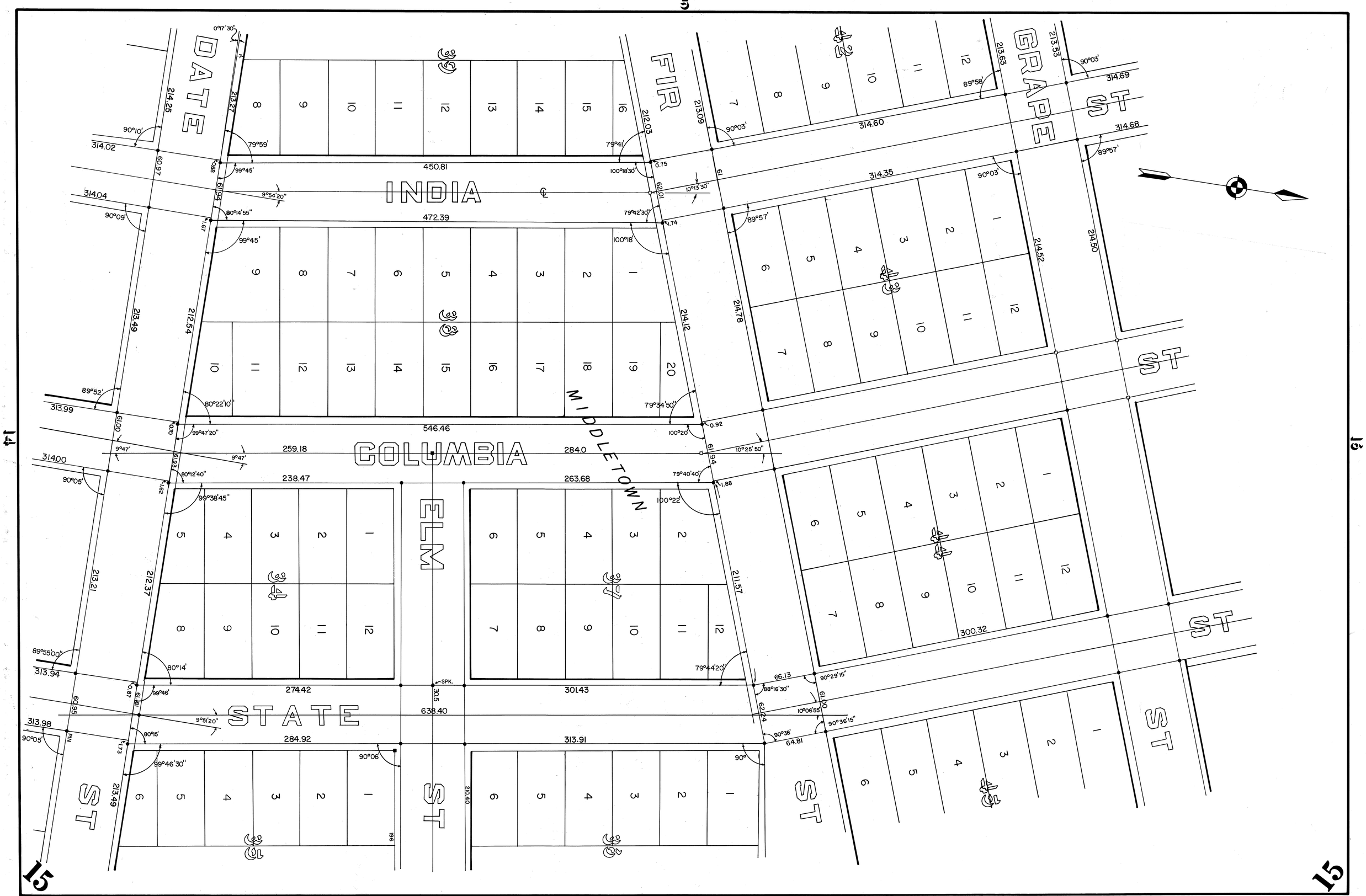

REDRAWN BY R.A.P. 3-26-75
CHECKED BY W.R.N. 3-26-75
MICROFILMED 1-24-63
REMICROFILMED

MICROFILMED JAN 2 1963



MICROFILMED
JAN 2 4 1963

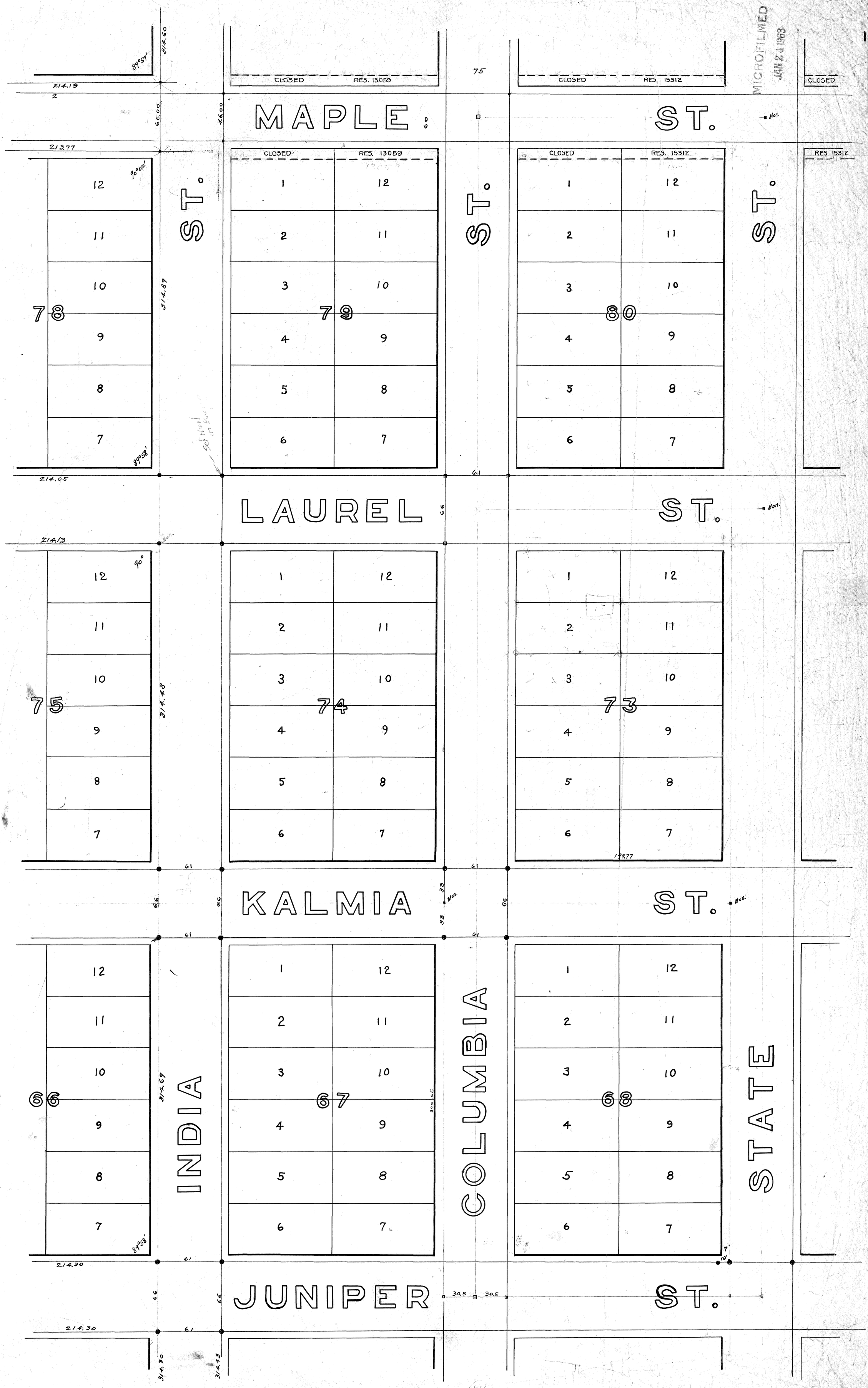

MICROFILMED
JAN 24 1963

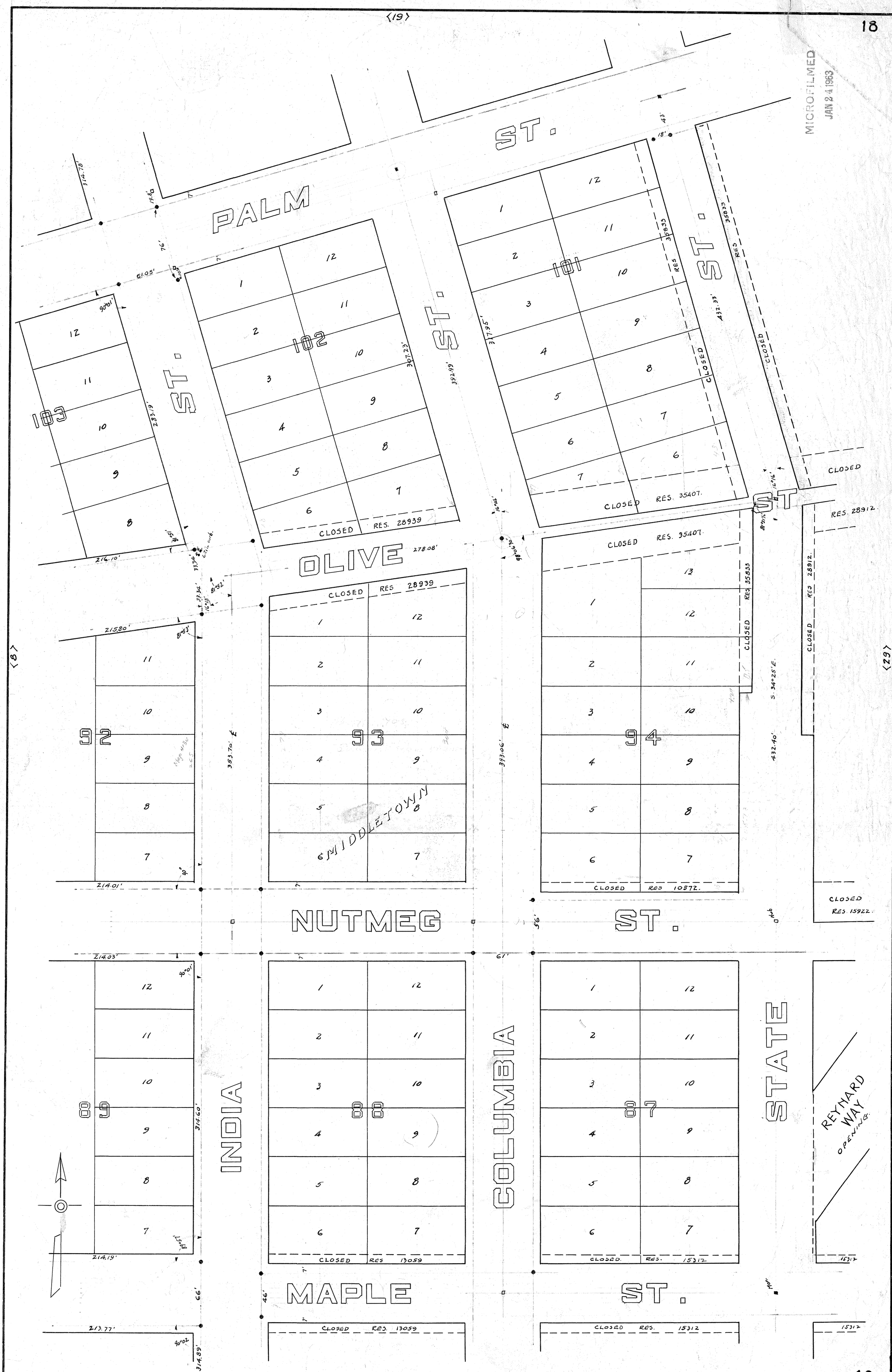

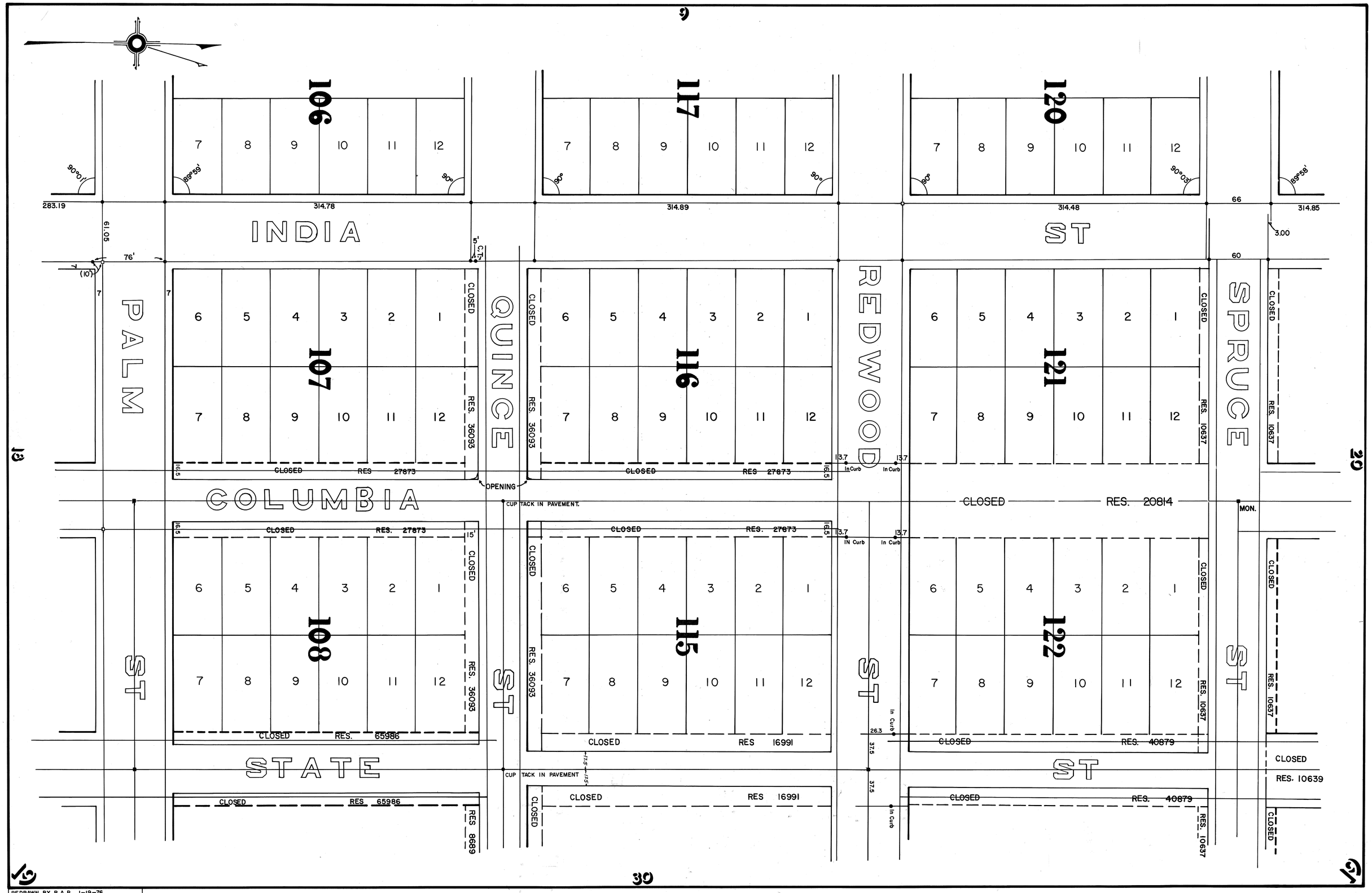

REDRAWN BY R.A.P. 1-19-76
CHECKED BY W.NEWBERN 1-22-76
ORIGINAL MICROFILM DATE 1-24-63
REMICROFILM DATE



MICROFILMED JAN 24 1963

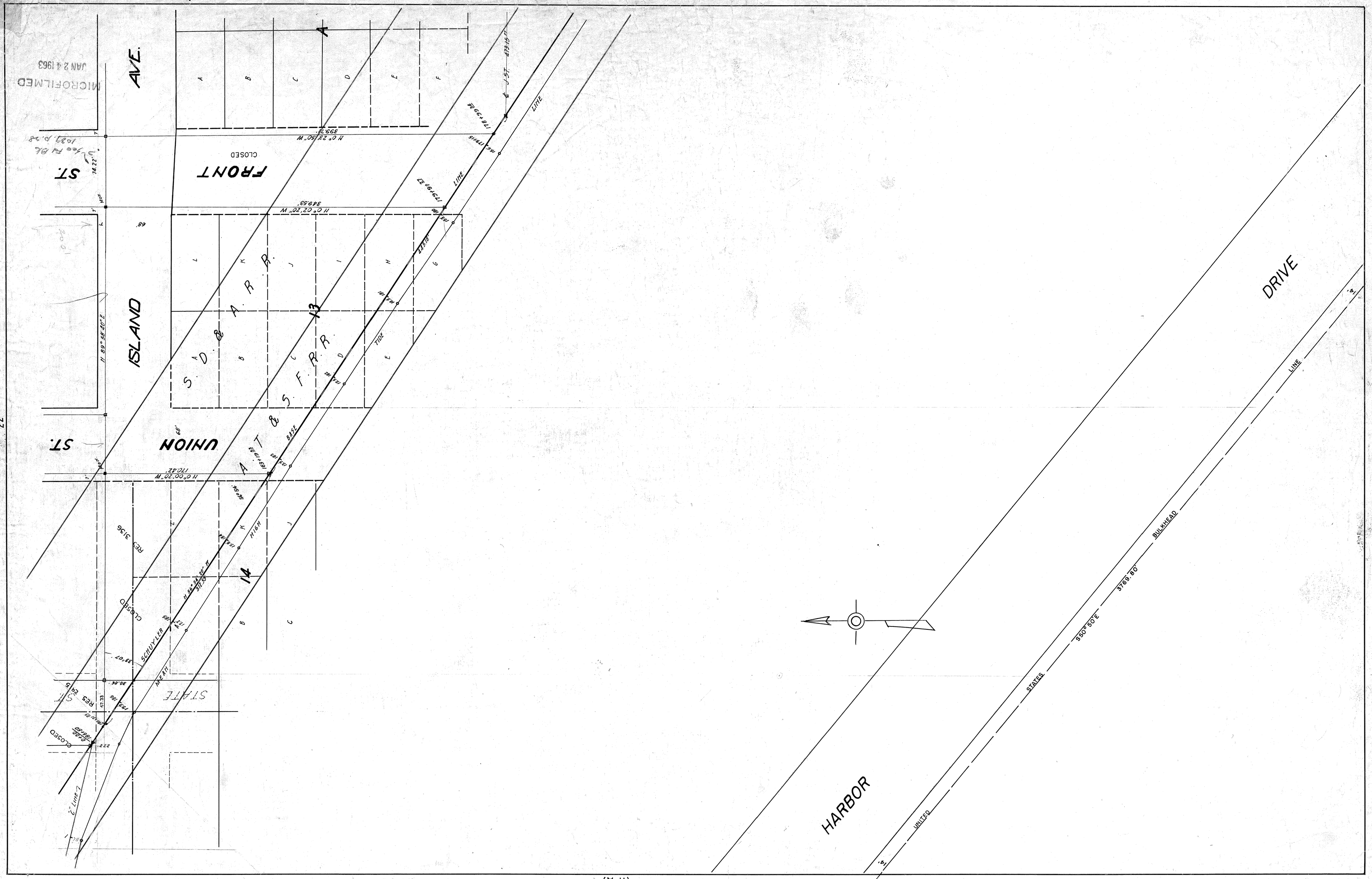

MICROFILMED
JAN 24 1963

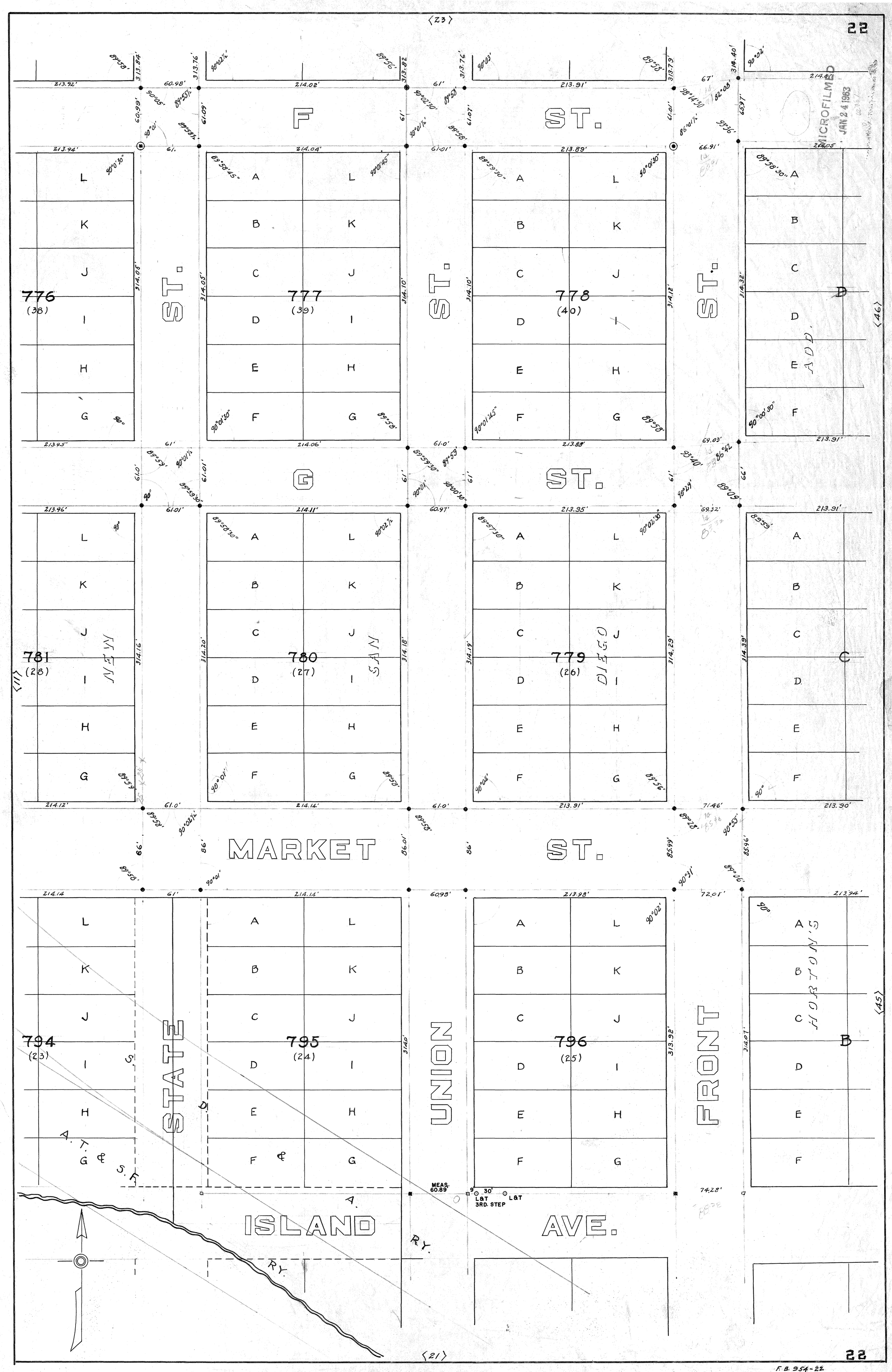
F ST.
G ST.
MARKET ST.
ISLAND AVE.
STATE ST.
UNION ST.
FRONT ST.
776 (38)
777 (39)
778 (40)
781 (28)
780 (27)
779 (26)
794 (23)
795 (24)
796 (25)
MICROFILMED JAN 24 1963
MEAS. 60.89
L&T 3RD. STEP
A.T.G.&S.F.
RY.
ADD.
<46>
<45>
<21>

F.B. 954-22

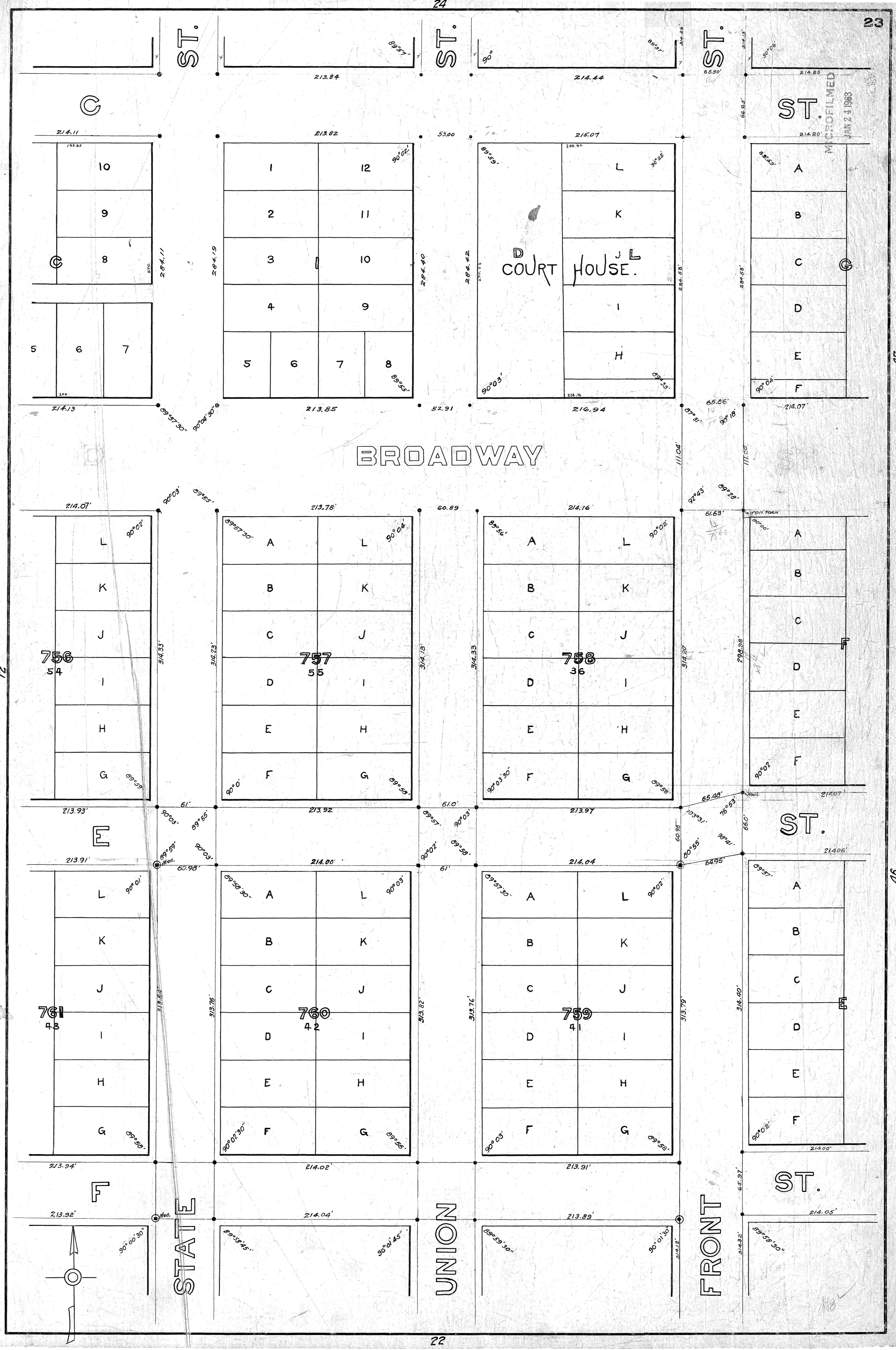
23
ST.
ST.
ST.
C
ST.
MICROFILMED
JAN 24 1963
10
9
8
5
6
7
1
12
2
11
3
10
4
9
5
6
7
8
D
COURT HOUSE.
J L
L
K
I
H
A
B
C
D
E
F
BROADWAY
756
54
757
55
758
36
L
K
J
I
H
G
A
B
C
D
E
F
E
ST.
761
43
760
42
759
41
L
K
J
I
H
G
A
B
C
D
E
F
F
ST.
STATE
UNION
FRONT
ST.
47
46
12
22

24
25
23
48
47
13
ASH ST.
A ST.
B ST.
C ST.
STATE ST.
UNION ST.
FRONT ST.
14
13
12
196½
196
9
10
11
J
I
4
3
2
K
H
1 2 3 4 5 6 7 8 9 10 11 12
A B C D E F G H I J K L
214.08
60.95
198.62
214.35
213.61
214.00
198.98
214.27
314.29
314.30
314.36
314.70
315.00
213.70
214.15
60.91
201.35
66.02
214.17
66.00'
213.54
214.38
53.00
211.85
214.11'
314.15
314.29
314.28
213.90
213.99
52.99
211.91
66.00'
214.14'
52.00
spike
52.00
65.94'
213.85
213.91
52.99
212.32
214.10'
314.22
314.14
314.30
314.38
214.01
66.90'
214.25'
66.25'
214.11
214.20'
284.58
JAN 24 1963



25
24
ASH
ST.
ST.
ST.
ST.
A
ST.
B
ST.
C
ST.
STATE
UNION
FRONT
MICROFILMED
JAN 24 1963
13
48
47
23

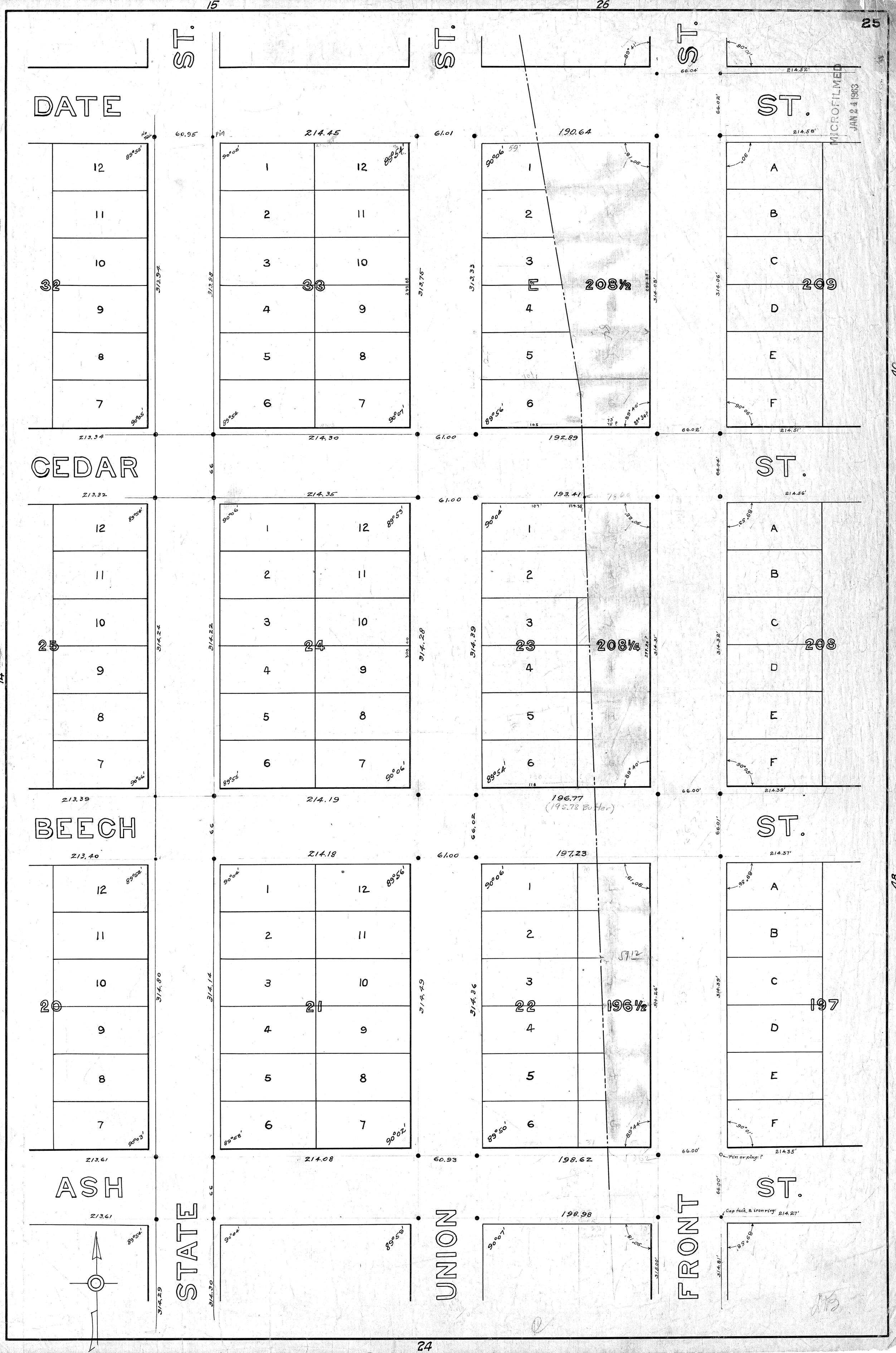
15
26
25
DATE ST.
CEDAR ST.
BEECH ST.
ASH ST.
STATE
UNION
FRONT
32
33
209
25
24
208
20
21
197
208½
208¼
196½
MICROFILMED
JAN 24 1983

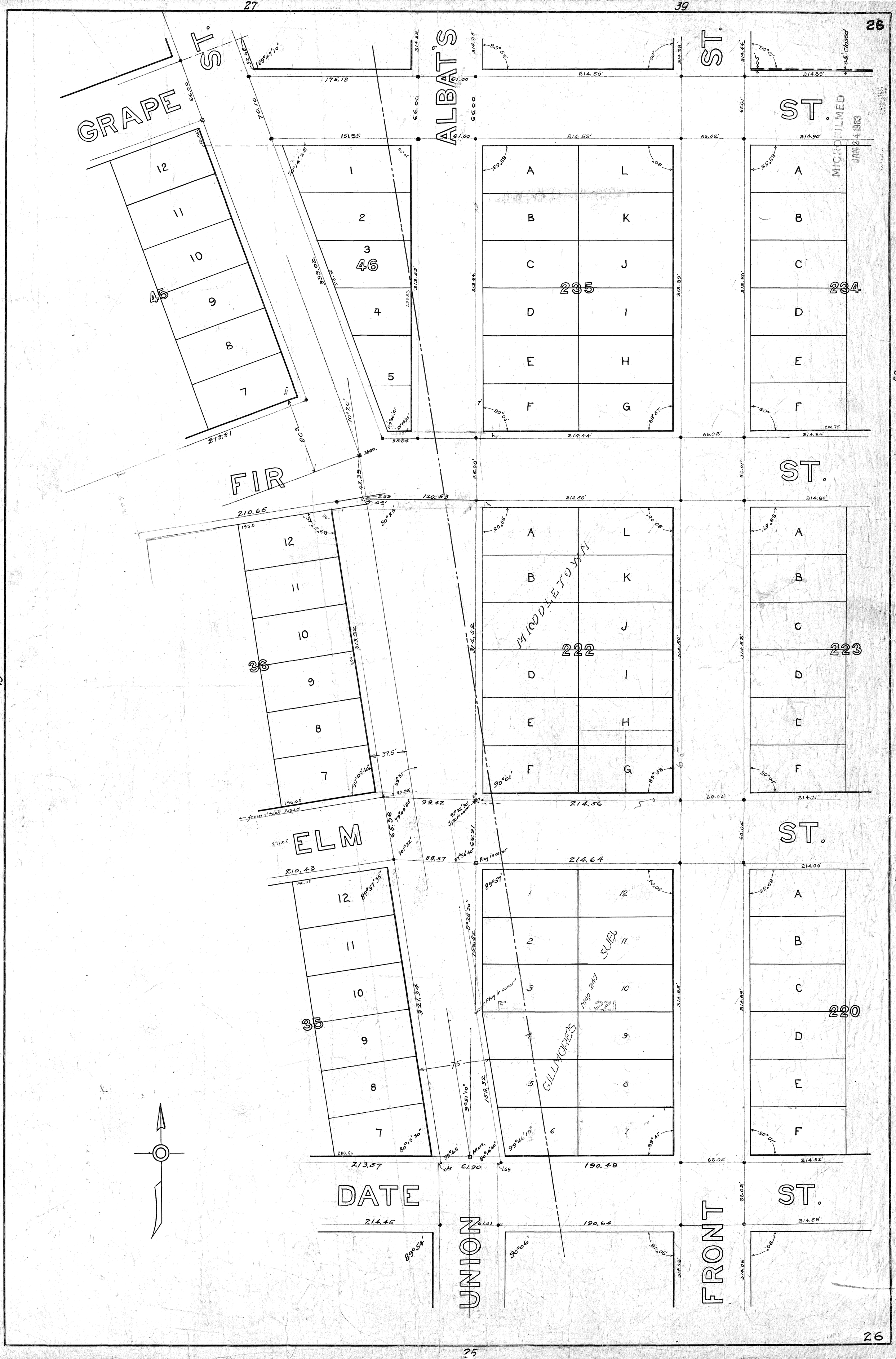

26
27
39
GRAPE ST.
ALBAT'S ST.
FIR ST.
ELM ST.
DATE ST.
UNION FRONT
MIDDLETOWN
GILLMORE'S SUB.
Map 247
45
46
235
234
36
222
223
35
221
220
MICROFILMED
JAN 24 1963

27
New

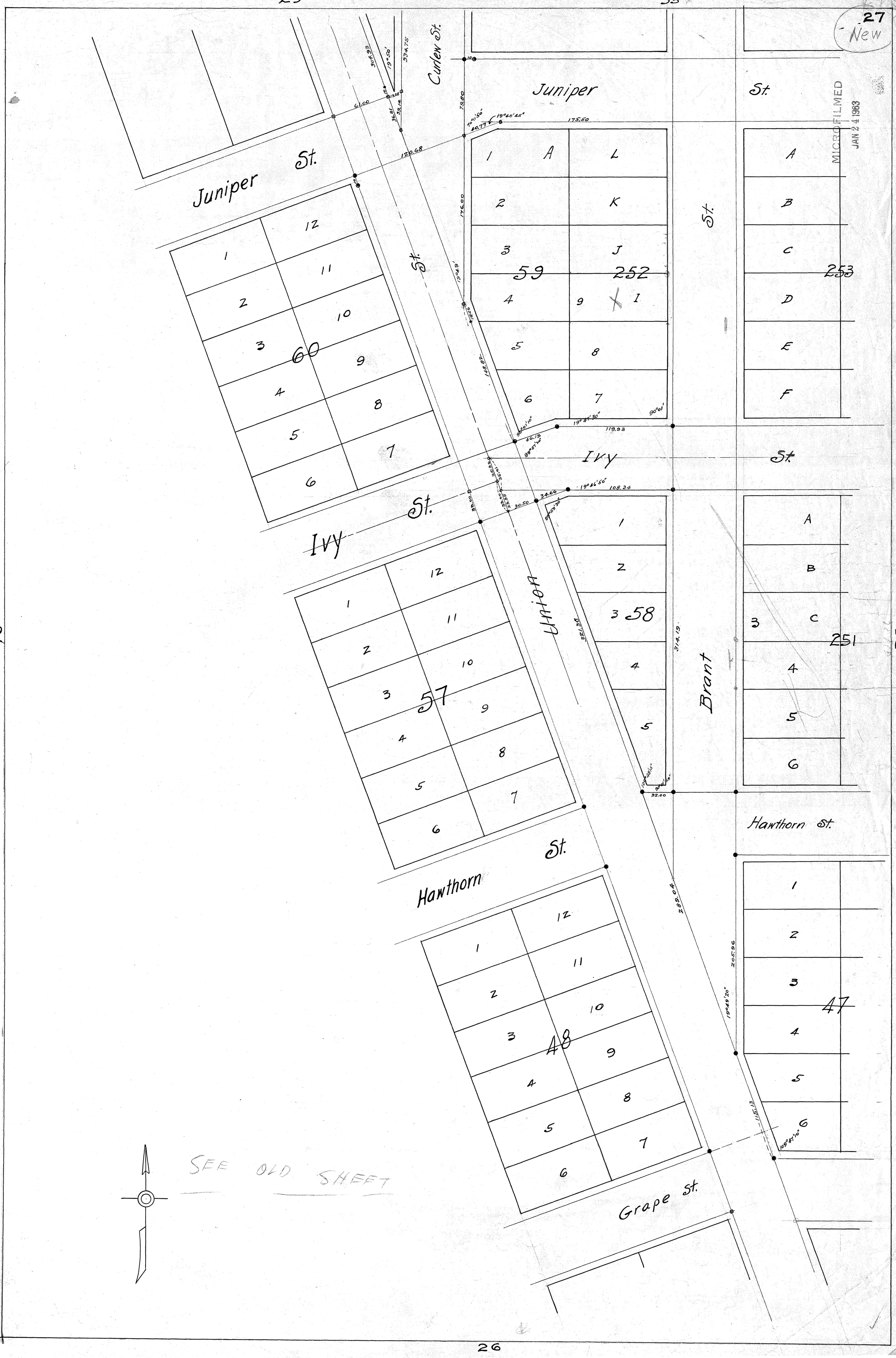

MICROFILMED
JAN 24 1963

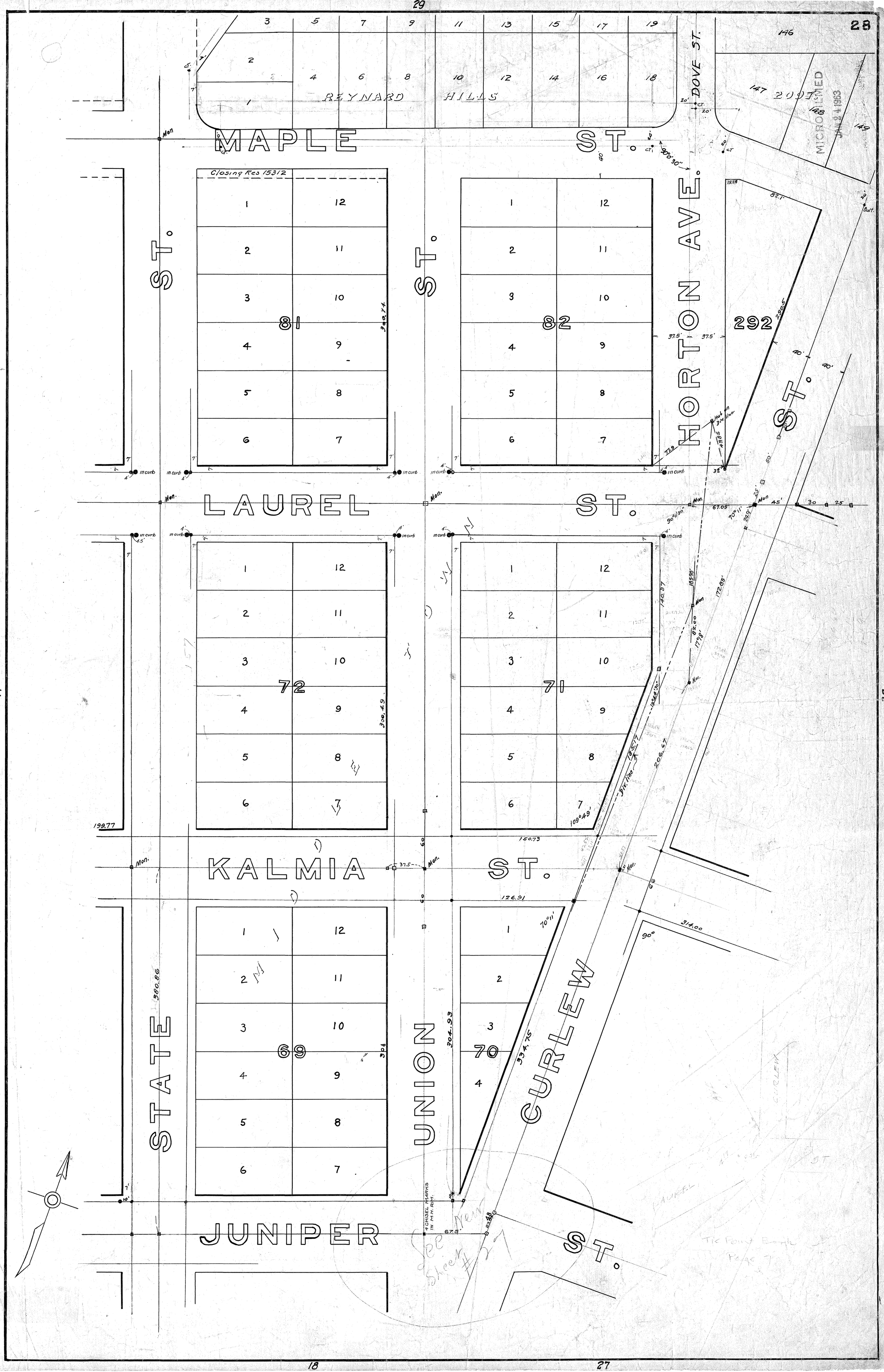

29
28
REYNARD HILLS
DOVE ST.
MAPLE ST.
Closing Res 15312
81
82
292
HORTON AVE.
LAUREL ST.
72
71
KALMIA ST.
69
70
STATE ST.
UNION ST.
CURLEW ST.
JUNIPER ST.
4 CHISEL MARKS IN M.H. RIM.
See New Sheet #27
MICROFILMED JAN 24 1963
17
18
27
35

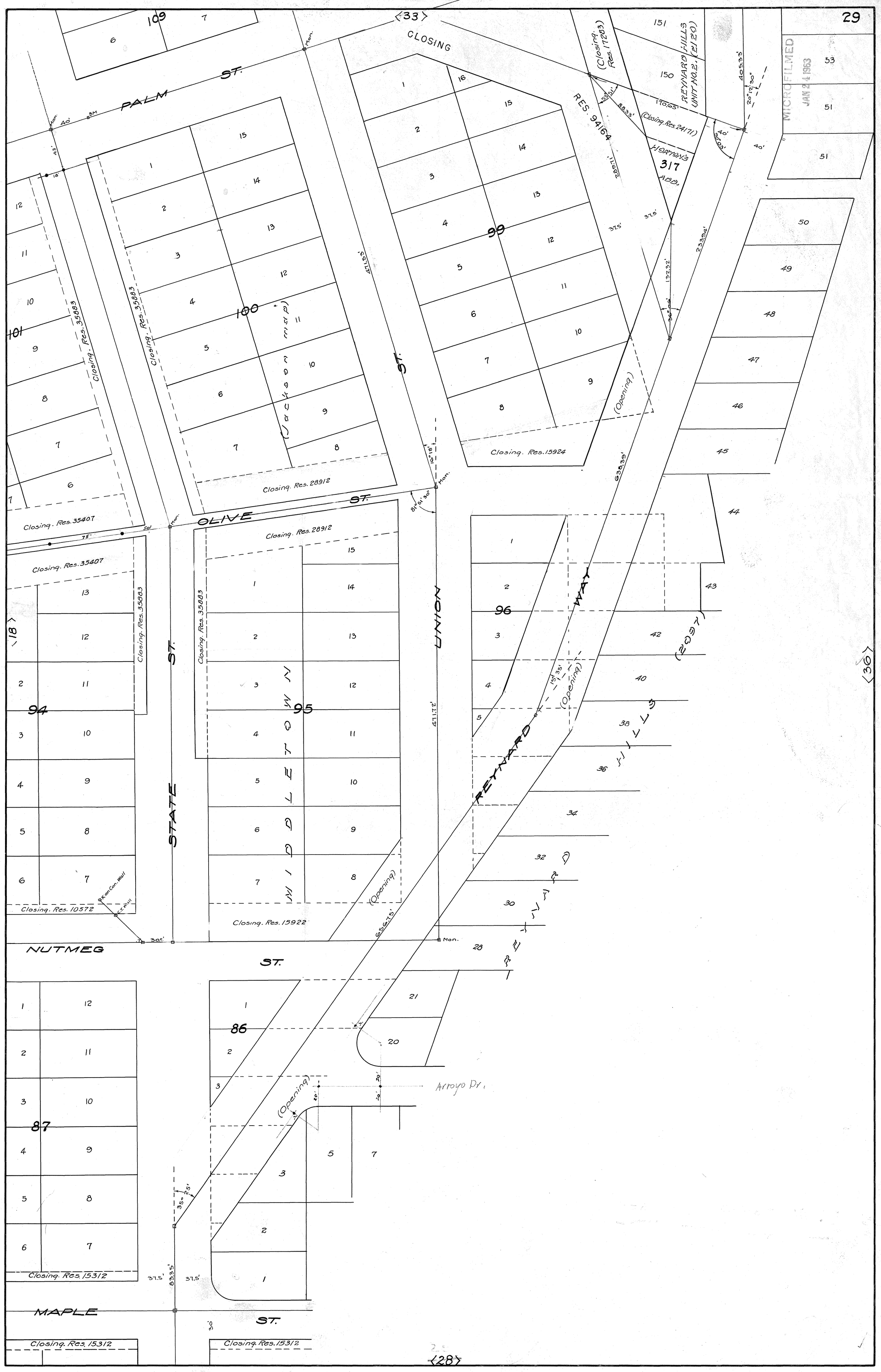
29
MICROFILMED
JAN 24 1963
PALM ST.
CLOSING
RES. 94164
REYNARD HILLS UNIT NO. 2, (2120)
HARVEY'S 317 ADD.
(Closing Res. 24171)
(Closing Res. 17283)
Closing. Res. 35883
Closing. Res. 35407
Closing. Res. 28912
Closing. Res. 15924
Closing. Res. 10572
Closing. Res. 15922
Closing. Res. 15312
OLIVE ST.
UNION ST.
STATE ST.
NUTMEG ST.
MAPLE ST.
REYNARD WAY
(Opening)
Arroyo Dr.
(2097)
(18)
(36)
(28)
94
95
96
99
100
101
86
87

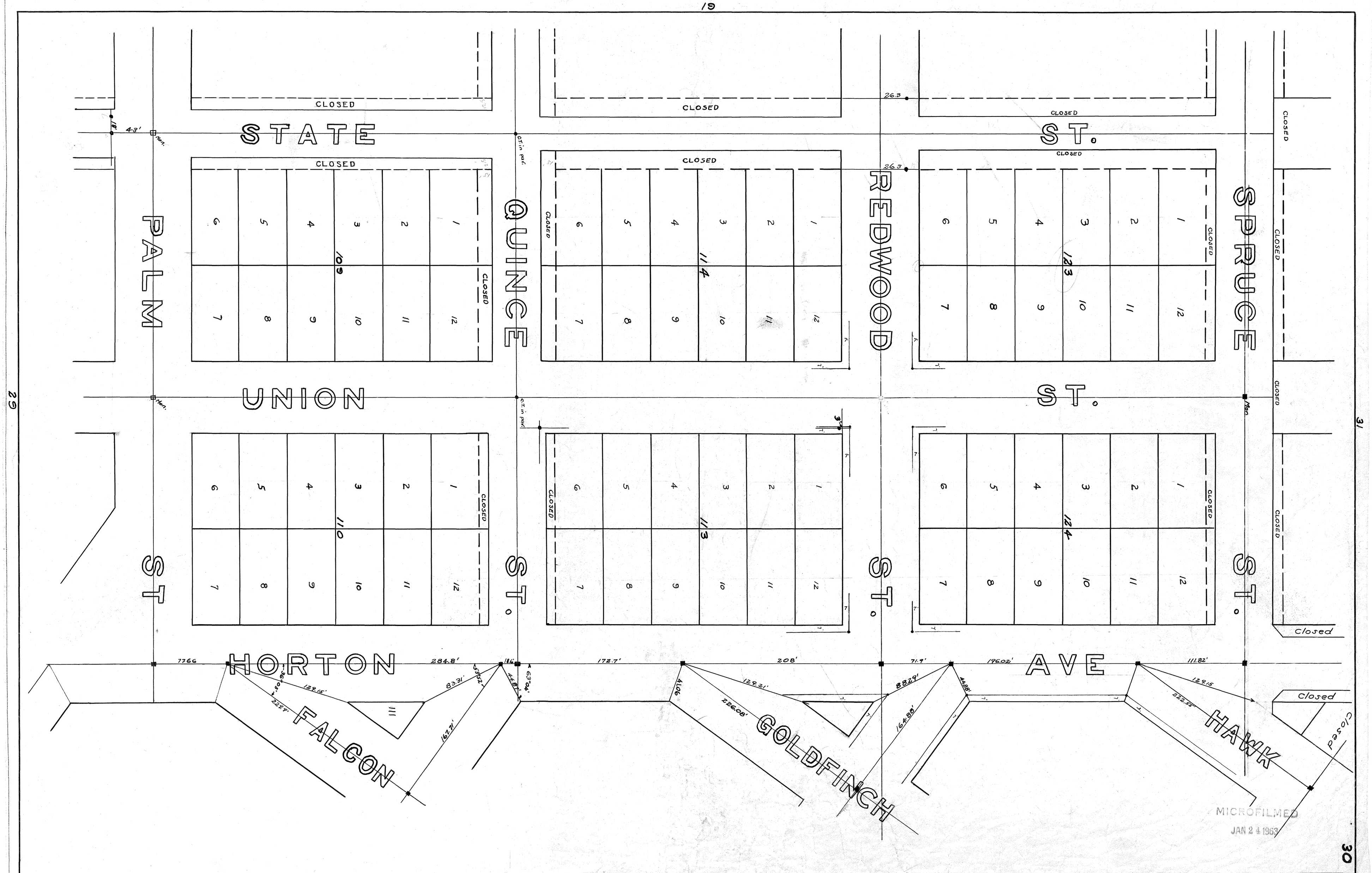

MICROFILMED
JAN 24 1963

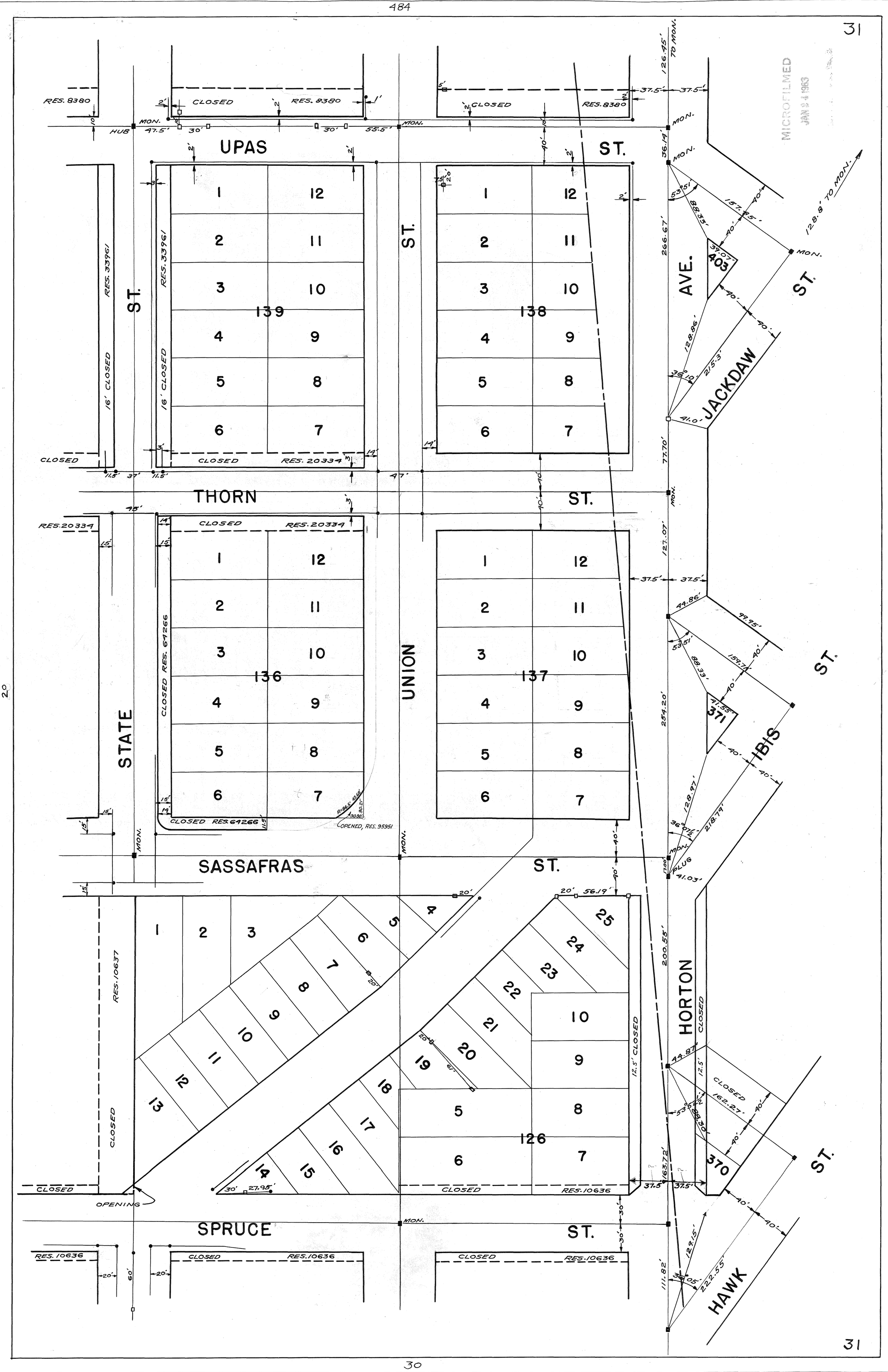
31
UPAS
ST.
THORN
ST.
SASSAFRAS
ST.
SPRUCE
ST.
STATE
ST.
UNION
ST.
HORTON
ST.
JACKDAW
AVE.
IBIS
ST.
HAWK
ST.
RES. 8380
CLOSED
RES. 8380
CLOSED
RES. 8380
RES. 33961
16' CLOSED
RES. 33961
16' CLOSED
CLOSED
RES. 20334
RES. 20334
CLOSED
RES. 20334
CLOSED RES. 64266
CLOSED RES. 64266
OPENED, RES. 95951
RES. 10637
CLOSED
CLOSED
OPENING
CLOSED
RES. 10636
CLOSED
RES. 10636
CLOSED
RES. 10636
CLOSED
RES. 10636
12.5' CLOSED
CLOSED
MON.
HUB
PLUG
403
371
370
126
136
137
138
139
MICROFILMED
JAN 24 1963

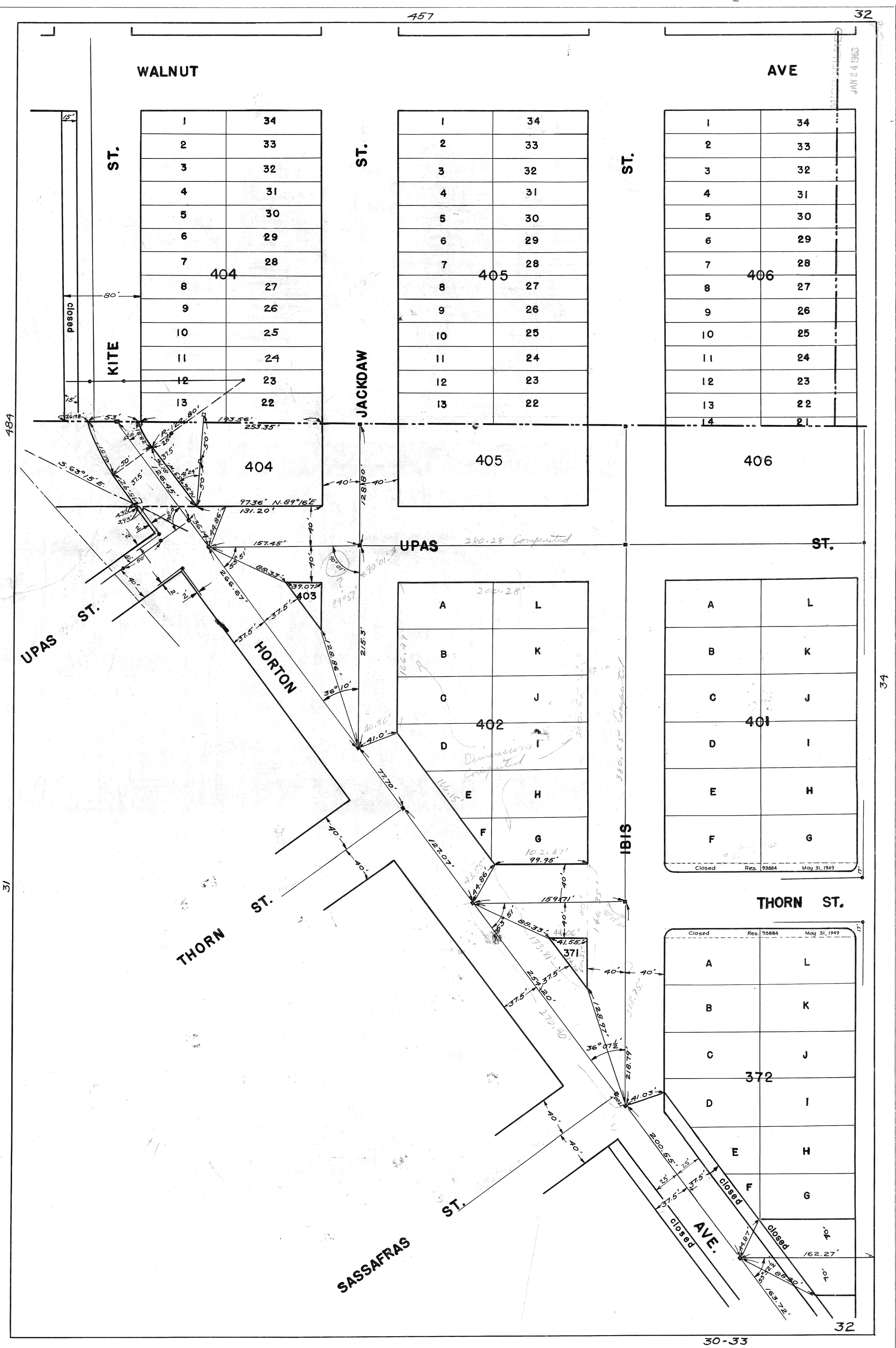
457
32
WALNUT
AVE
ST.
KITE
JACKDAW
UPAS
ST.
HORTON
IBIS
THORN
ST.
SASSAFRAS
AVE.
closed
404
405
406
401
402
403
371
372
Closed
Res. 93884
May 31, 1949
484
31
34
30-33

STATE ST.
QUINCE ST.
UNION ST.
REDWOOD ST.
HORTON road
PALM ST.
AVENUE
MIDDLETOWN
(Jackson map)
(Closing Res. 36093)
(Closing Res. 6689)
(Closing Res. 60145)
(Closing Res. 1891)
(Closing Res. 10636)
HAWK ST.
GOLDFINCH ST.
SPRUCE ST.
HORTONS ADD.
22608' (Closing Res. 60145)
Closing Res. 89212
CLOSING, RES. 94164
Closing, Res. 94164
Closing, Res. 94164 zone.
REYNARD HILLS UNIT NO 2 (2120)
FALCON ST.
REDWOOD ST.
Closing Res. 78799
(Closing. Res. 15926)
HORTON'S ADD (DB.522)
REYNARD WAY
(Opening)
REYNARD EAGLE ST.
HILLS (2097)
CLOSING, Res. 94164
(Closing Res. 17283)
(Closing Res. 24171 Closing)
405.33' (Opening)
Closing Res. 96291 (Closing 672)
HORTONS ADD. (922)
(Closing. Res. 15923)
(Closing. Res. 15969)
MICROFILMED
JAN 24 1963

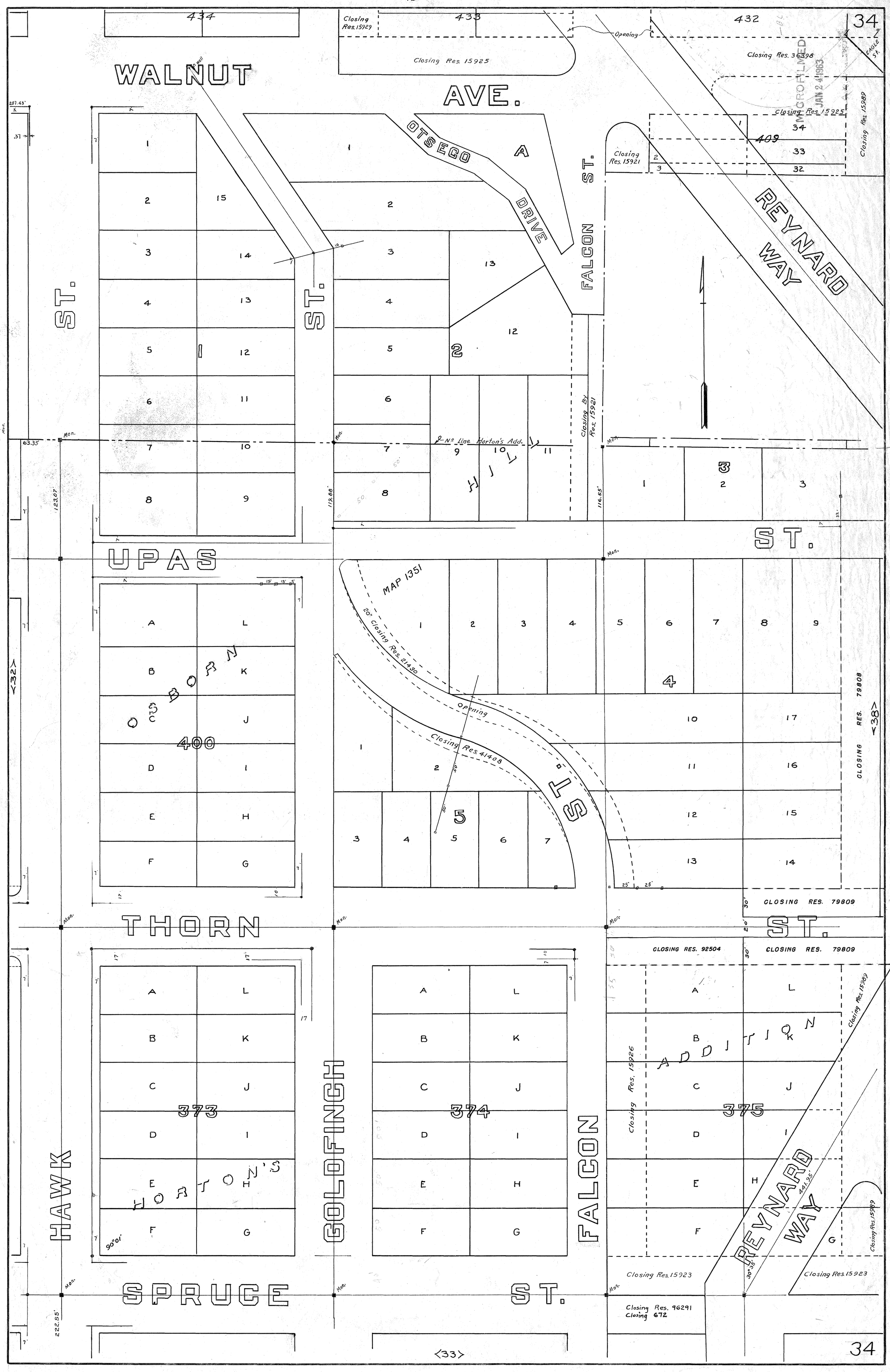
WALNUT AVE.
OTSEGO DRIVE
FALCON ST.
REYNARD WAY
EAGLE ST.
UPAS ST.
THORN ST.
SPRUCE ST.
HAWK ST.
GOLDFINCH ST.
HORTON'S ADDITION
MAP 1351
400
373
374
375
Closing Res. 15929
Closing Res. 15925
Closing Res. 36398
Closing Res. 15921
Closing Res. 15989
Closing Res. 21430
Closing Res. 41408
Closing Res. 79809
Closing Res. 92504
Closing Res. 15926
Closing Res. 15923
Closing Res. 96291
Closing 672
Opening
MICROFILMED JAN 24 1963

MICROFILMED
JAN 24 1963

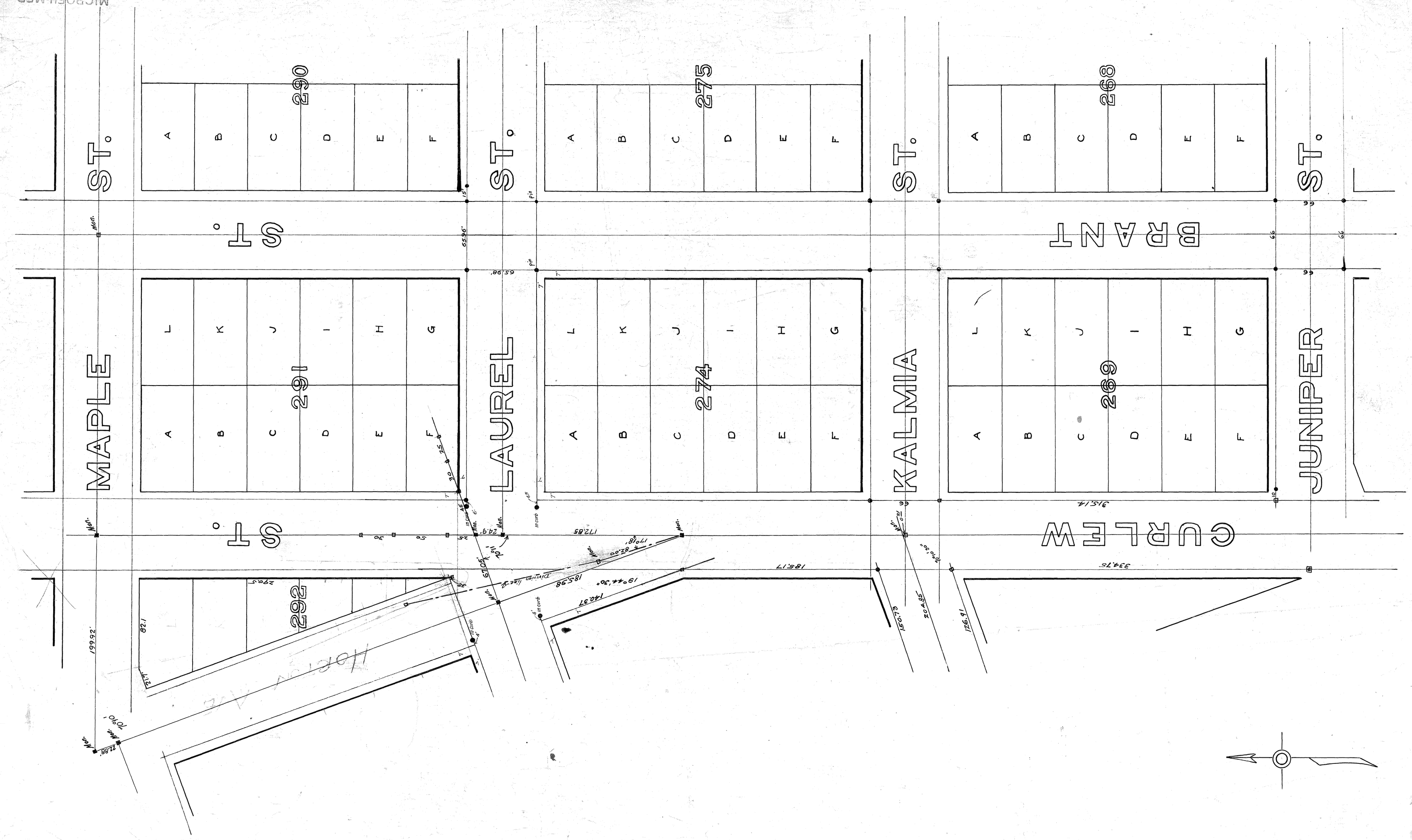

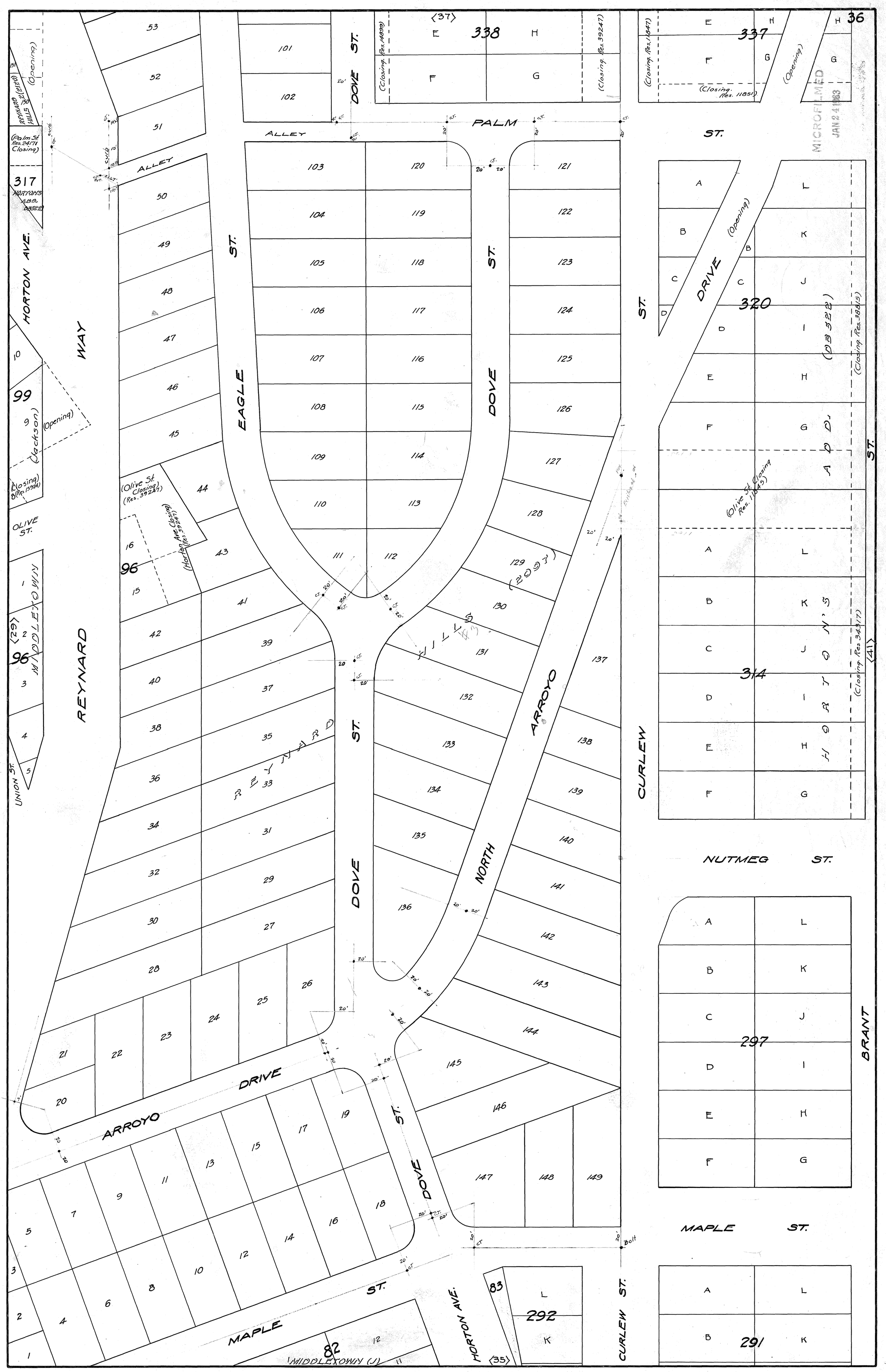
36
MICROFILMED
JAN 24 1963
PALM ST.
DOVE ST.
ALLEY
EAGLE ST.
DOVE ST.
HORTON AVE.
REYNARD WAY
REYNARD
ARROYO DRIVE
NORTH ARROYO DRIVE
CURLEW ST.
NUTMEG ST.
BRANT ST.
MAPLE ST.
MIDDLETOWN (J)
OLIVE ST.
UNION ST.
338
337
320
314
297
292
291
317
99
96
82
83
(Closing. Res. 14899)
(Closing. Res. 39247)
(Closing. Res. 11847)
(Closing. Res. 11851)
(Opening)
(Closing. Res. 38815)
(Closing. Res. 34317)
(Olive St. Closing Res. 11045)
(Olive St. Closing (Res. 39247)
(Horton Ave. Closing (Res. 39247)
(Palm St. Res. 24171 Closing)
(Closing) 8 (Res 15924)
(Jackson)
REYNARD HILLS 2 (2120)
HORTON'S ADD. DB 522)
MIDDLETOWN
(DB 522)
HORTON'S ADD.

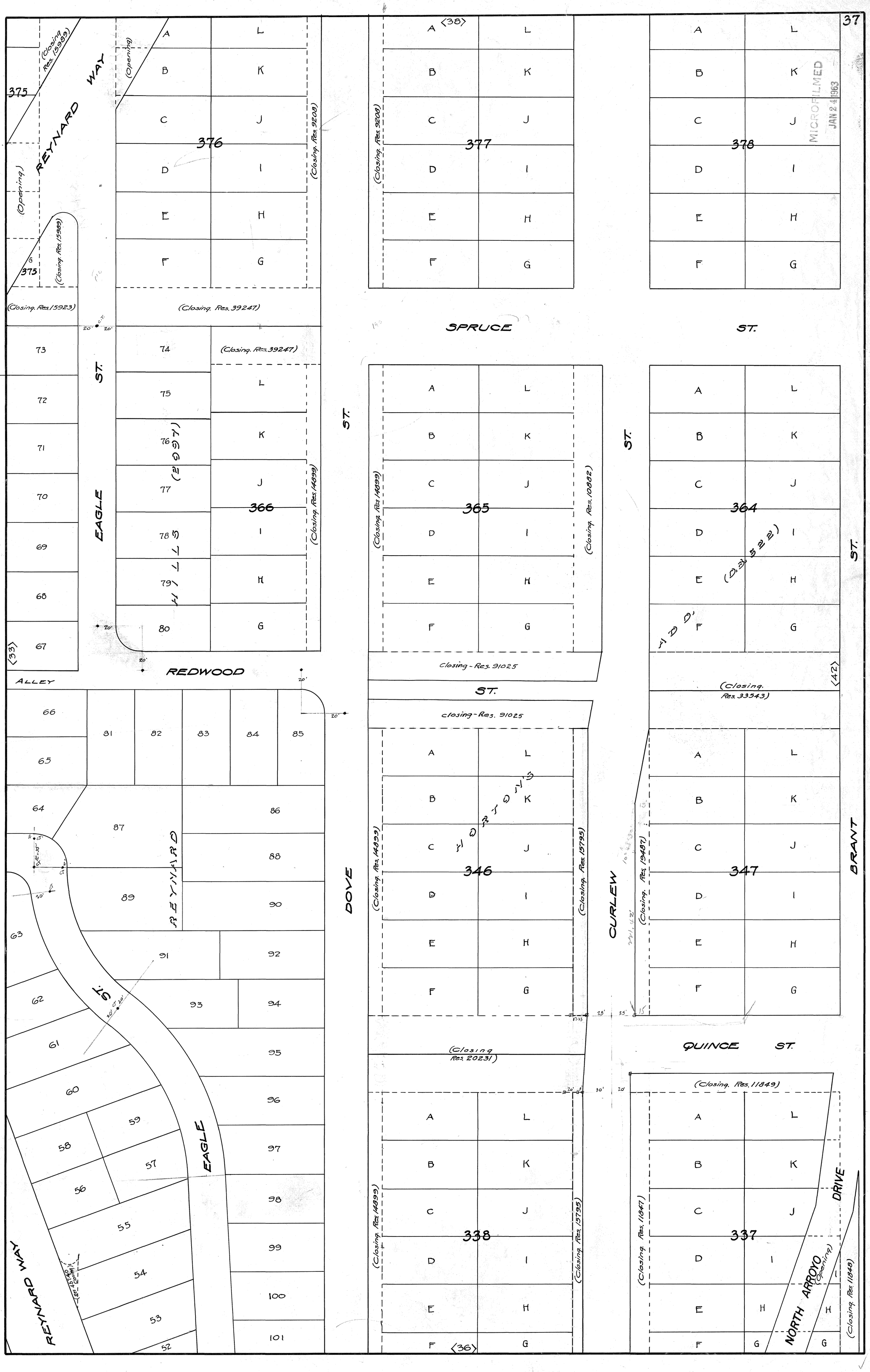
REYNARD WAY
(Closing Res. 15989)
(Opening)
375
376
377
378
(Closing. Res. 9208)
(Closing. Res. 15923)
(Closing. Res. 39247)
EAGLE ST.
REDWOOD
ALLEY
366
365
364
SPRUCE ST.
(Closing. Res. 14899)
(Closing. Res. 10882)
Closing - Res. 91025
closing - Res. 91025
DOVE ST.
346
347
CURLEW
BRANT ST.
(Closing. Res. 15795)
(Closing. Res. 19487)
(Closing. Res. 33543)
QUINCE ST.
(Closing. Res. 11849)
338
337
(Closing. Res. 11847)
NORTH ARROYO DRIVE
(Closing. Res. 11848)
(Closing Res. 20231)
(Closing. Res. 15795)
(Res. 45740 Closing)
MICROFILMED
JAN 24 1963

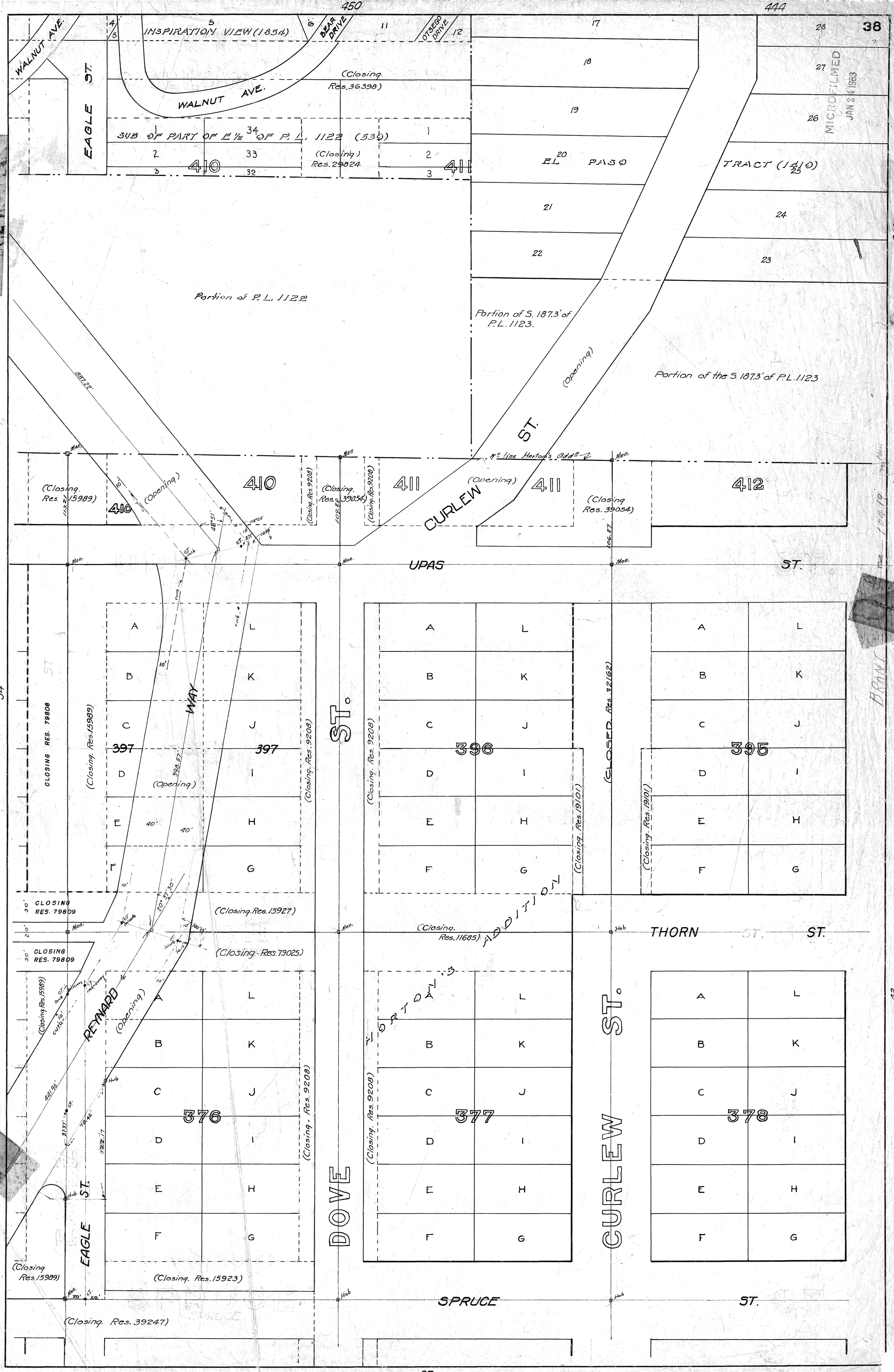
450
444
38
WALNUT AVE.
EAGLE ST.
INSPIRATION VIEW (1854)
BEAR DRIVE
OTSEGO DRIVE
(Closing Res. 36398)
WALNUT AVE.
SUB OF PART OF E½ OF P.L. 1122 (530)
(Closing Res. 29824)
410
411
EL PASO
TRACT (1410)
MICROFILMED JAN 24 1963
Portion of P.L. 1122
Portion of S. 187.3' of P.L. 1123.
Portion of the S. 187.3' of P.L. 1123
(Opening)
CURLEW ST.
N'ly line Horton's Add'n
(Closing Res. 15989)
(Closing Res. 9208)
(Closing Res. 39054)
(Closing Res. 39054)
412
UPAS ST.
CLOSING RES. 79808
(Closing Res. 15989)
397
398.57
(Opening)
WAY
(Closing Res. 9208)
396
(Closing Res. 19101)
(CLOSED Res. 32162)
395
(Closing Res. 1901)
CLOSING RES. 79809
(Closing Res. 15927)
(Closing Res. 79025)
(Closing Res. 11685)
HORTON'S ADDITION
THORN ST.
REYNARD (Opening)
(Closing Res. 15989)
376
377
378
DOVE ST.
CURLEW ST.
EAGLE ST.
(Closing Res. 15989)
(Closing Res. 15923)
SPRUCE ST.
(Closing Res. 39247)
34
43
37

40
JUNIPER ST.
IVY ST.
HAWTHORN ST.
GRAPE ST.
ALBATROSS ST.
FRONT ST.
253
254
255
251
250
249
47
236
237
238
Spk & iron cover.
0.5' closed
27
51
50
26
MICROFILMED
JAN 24 1963

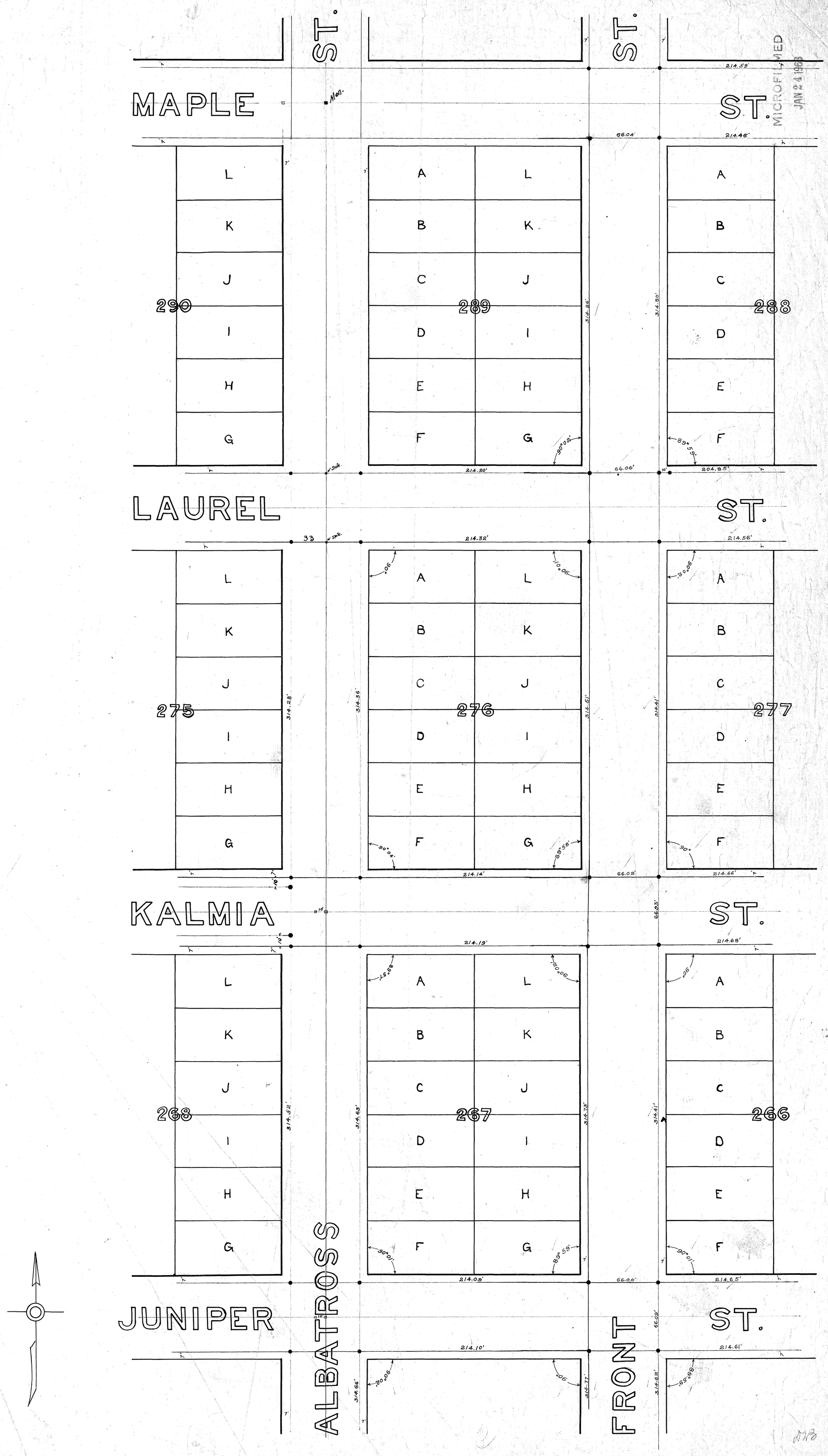
MAPLE ST.
LAUREL ST.
KALMIA ST.
JUNIPER ST.
ALBATROSS
FRONT ST.
290
289
288
275
276
277
268
267
266
MICROFILMED
JAN 24 1963

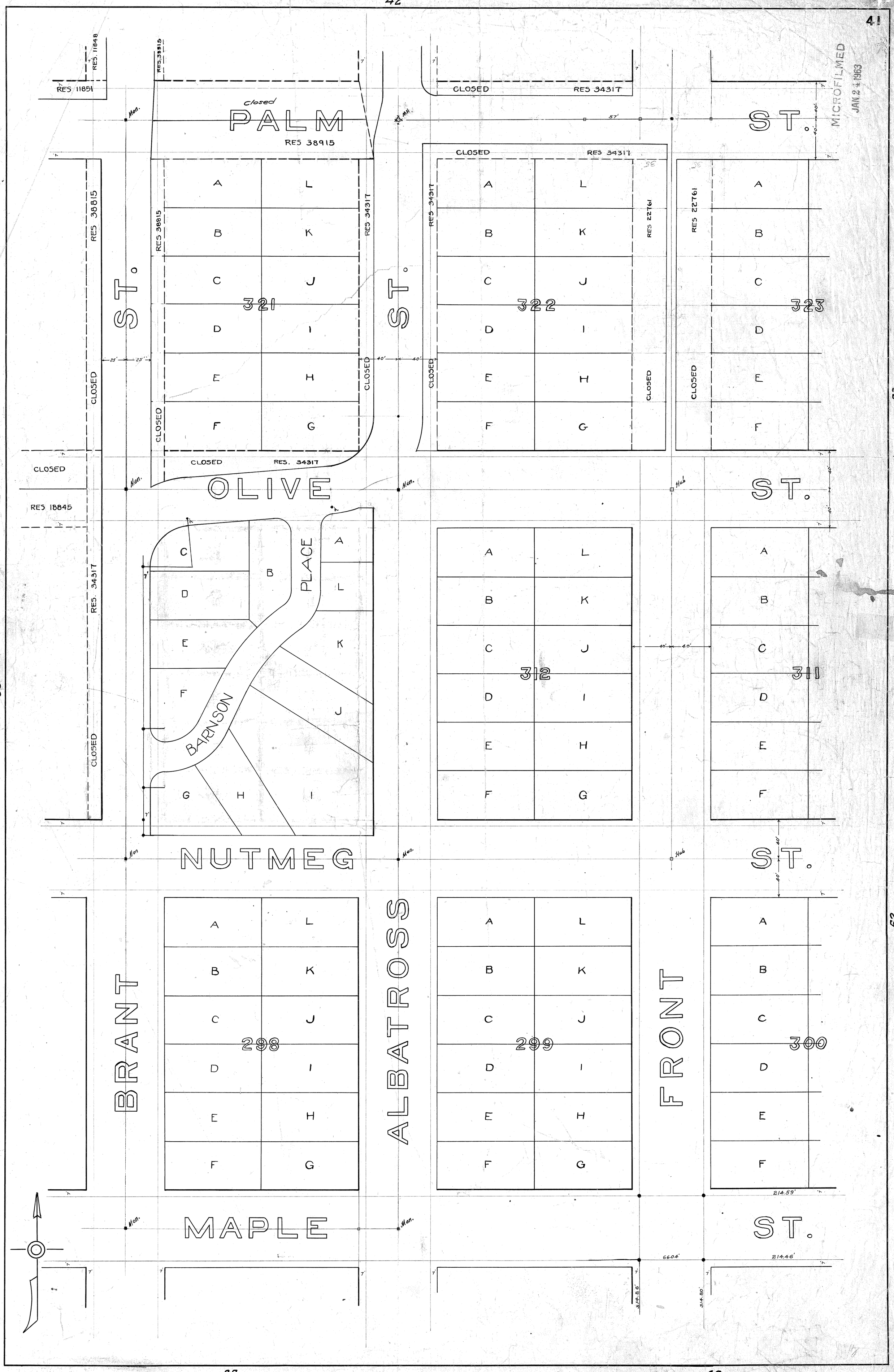

MICROFILMED
JAN 24 1963

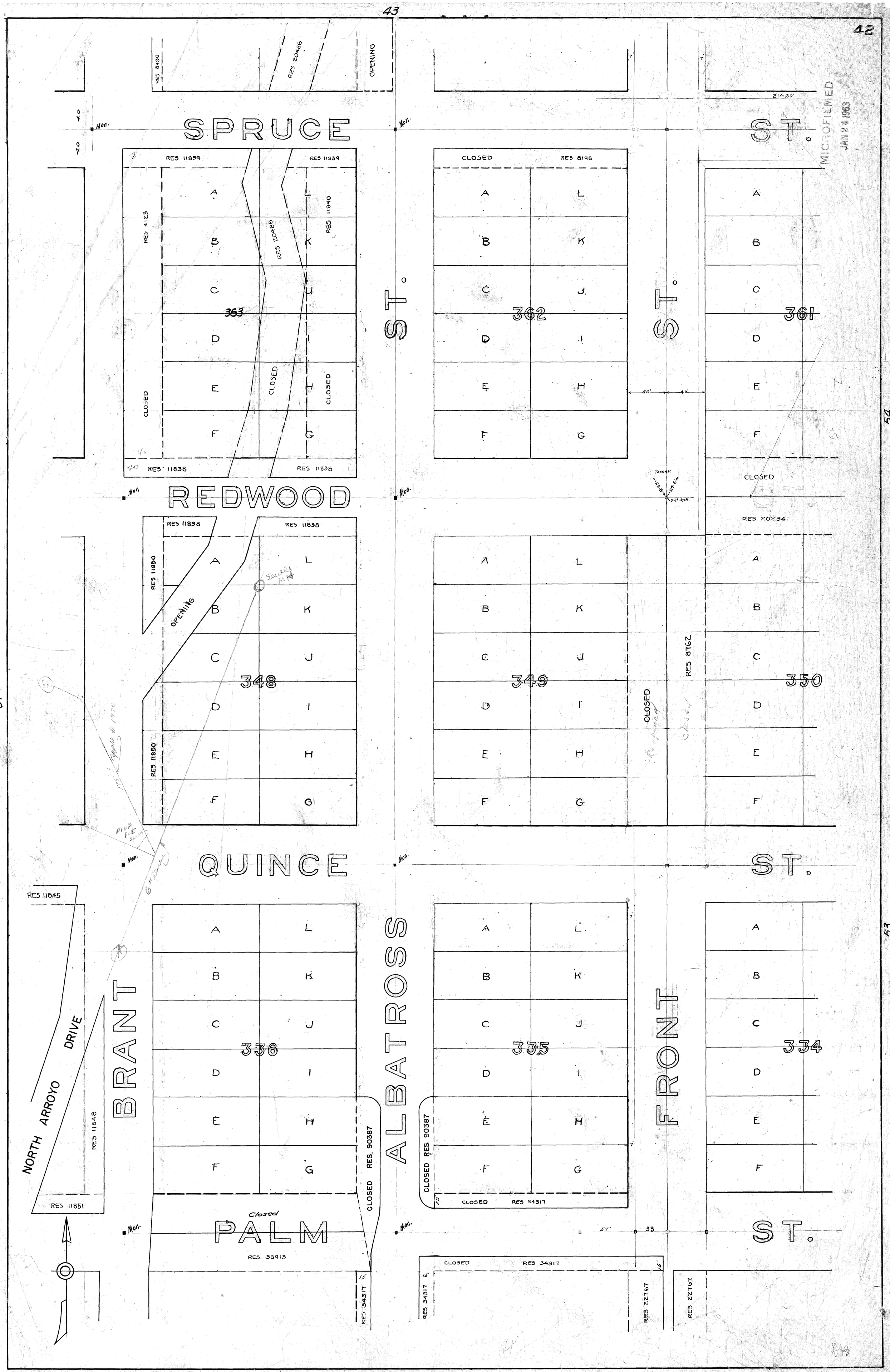

43
42
SPRUCE ST.
REDWOOD ST.
QUINCE ST.
PALM ST.
BRANT ST.
ALBATROSS ST.
FRONT ST.
NORTH ARROYO DRIVE
RES 8430
RES 20486
OPENING
RES 11839
RES 11840
RES 4123
CLOSED
RES 8196
RES 20234
RES 11838
RES 11850
RES 8762
RES 11845
RES 11848
RES 11851
RES 38915
RES 34317
RES 22767
RES 90387
363
362
361
348
349
350
336
335
334
214.20'
Mon.
Tower
Cut Spk.
Sewer MH
Apple # 1970
Closed
Reopened
57'
33
37
54
53
41
MICROFILMED
JAN 24 1963

MICROFILMED JAN 24 1963

WALNUT AVE.

UPAS ST.

THORN ST.

SPRUCE ST.

BRANT ST.

ALBATROSS

FRONT

19 20 21 412 413 414 415

395 394 393 392

378 379 380 381

N° line Horton's Add^n

RES 8764 CLOSED RES 19141 CLOSED RES 11842 OPENING RES 11843 RES 21677 RES 20486 RES 11841 DEC 1-1915 RES 8430 OPENED

814.31' 214.31' 214.18' 214.21' 214.20'

109.96' 110.92' 114.33' 114.52' 104.19' 101.35' 131.68' 65.71'

27. 13. 33. 33 33 7.5'

Mon. Hub Spk.

40' 40' 40 40

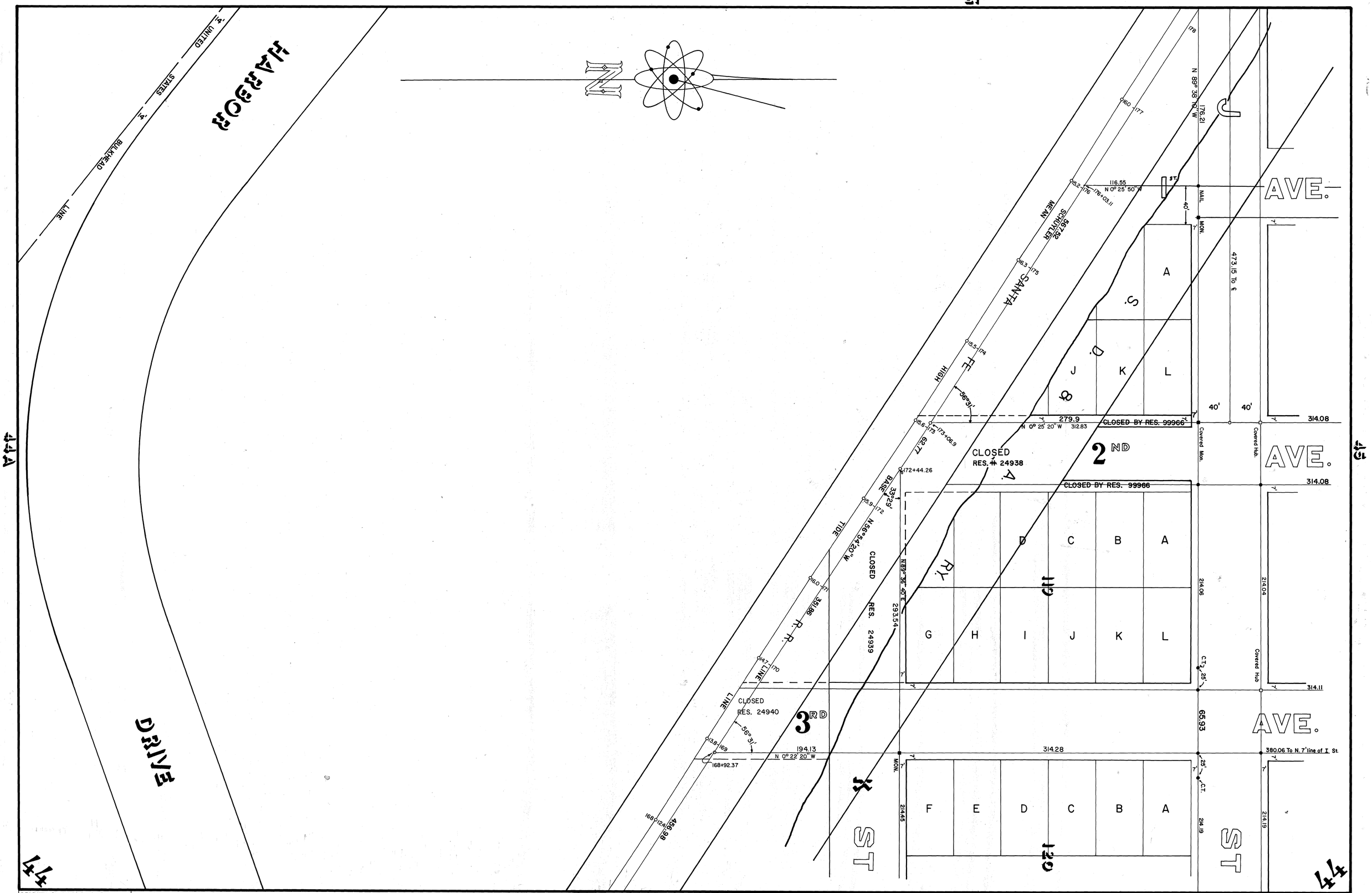

REDRAWN BY R.A.P. 2-19-76
CHECKED BY W.N. 2-19-76
ORIGINALLY MICROFILMED 1-24-63
REMICROFILMED MAR 5 '78

MICROFILMED
JAN 24 1983

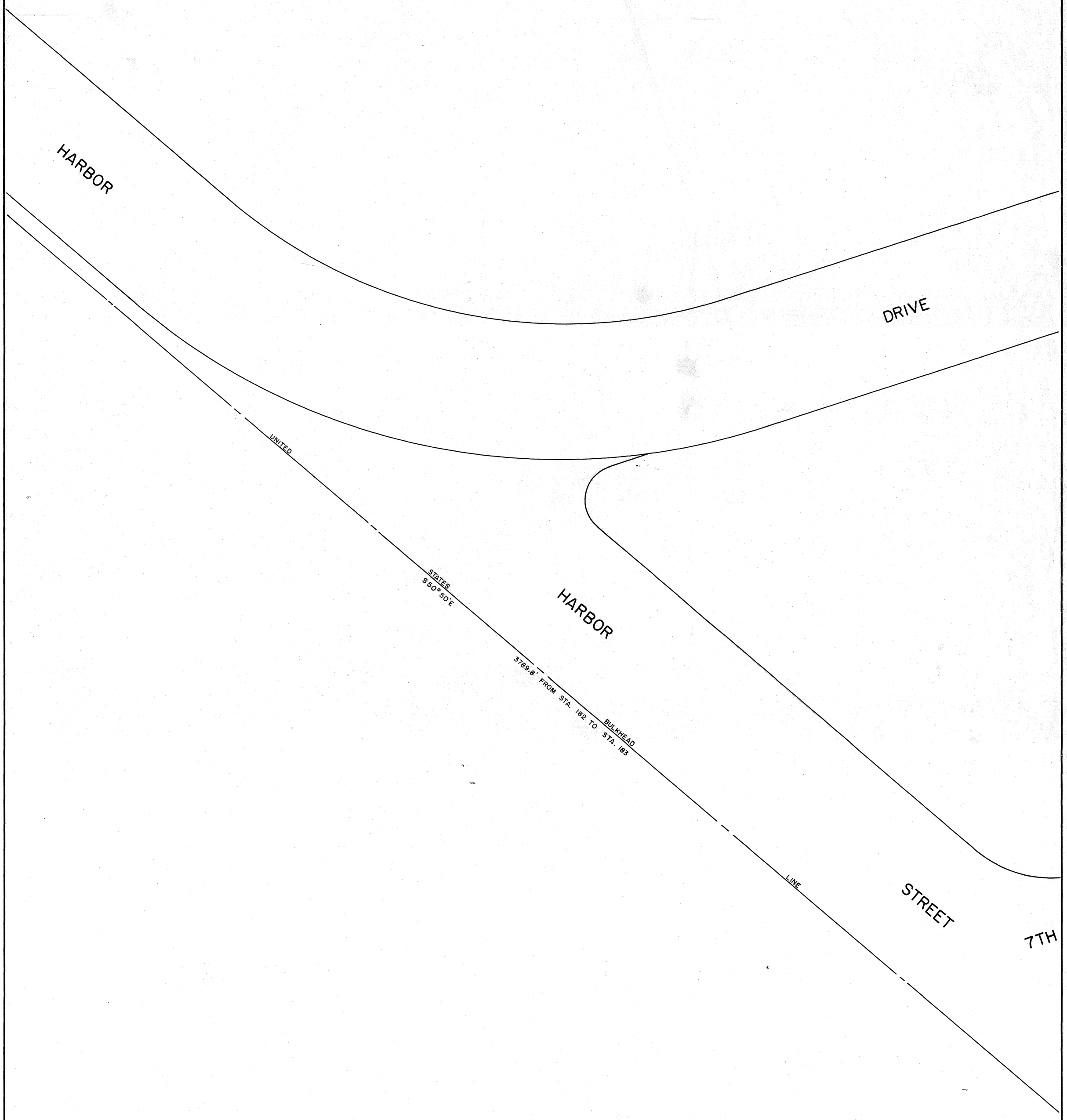



46
45
AVE.
AVE.
AVE.
G
ST.
MARKET
ST.
ISLAND
AVE.
J
ST.
1ST
2ND
3RD
22
21
57
56
44
C
B
A
91
90
89
92
93
94
117
116
115
L
K
J
I
H
G
A
B
C
D
E
F
Covered Mon.
Covered Hub
Mon.

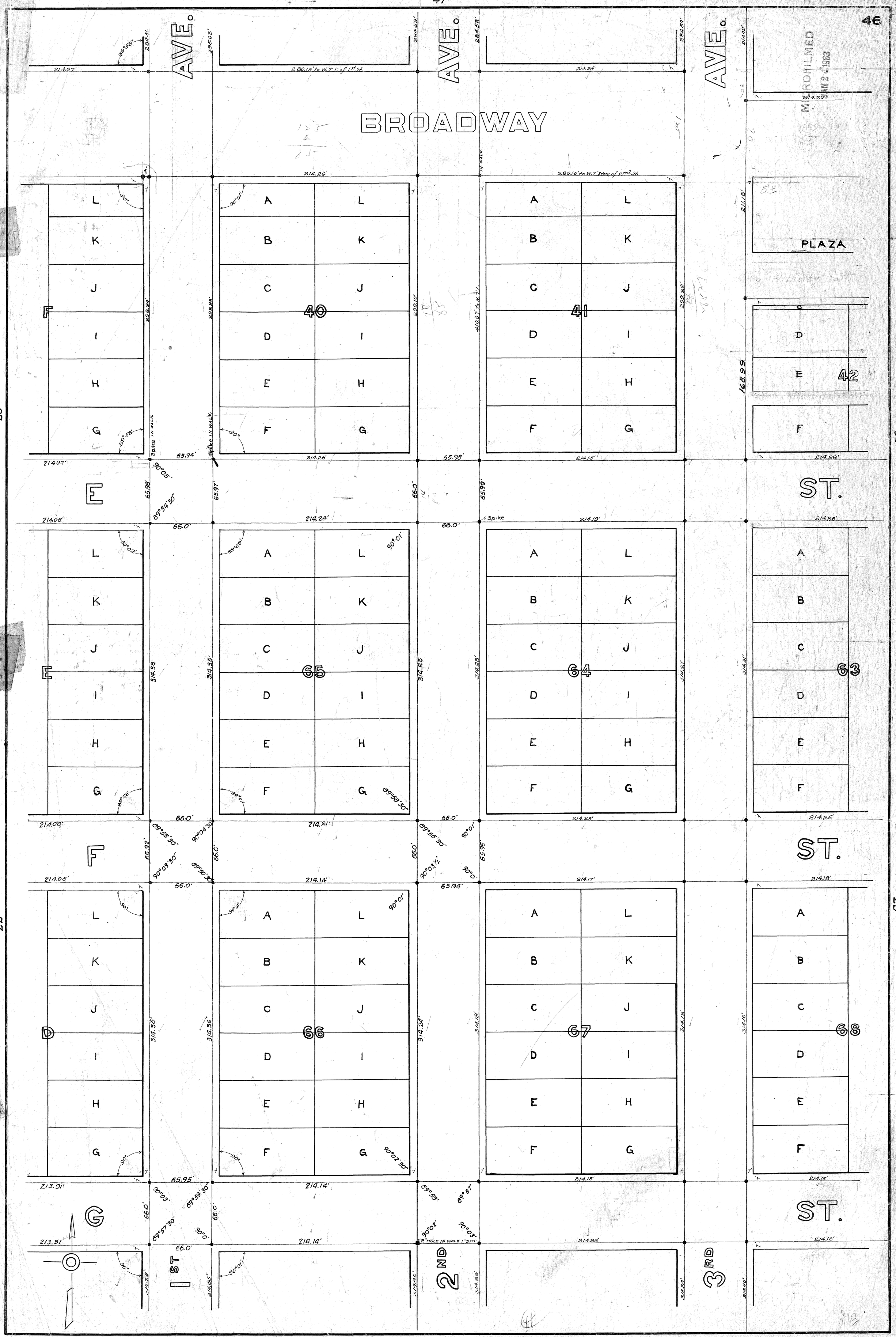
46
MICROFILMED
JUN 24 1963
AVE.
AVE.
AVE.
BROADWAY
PLAZA
E ST.
F ST.
G ST.
1ST
2ND
3RD
40
41
42
65
64
63
66
67
68
23
22
58
57
Spike IN WALK.
Spike
2" HOLE IN WALK 1" DEEP

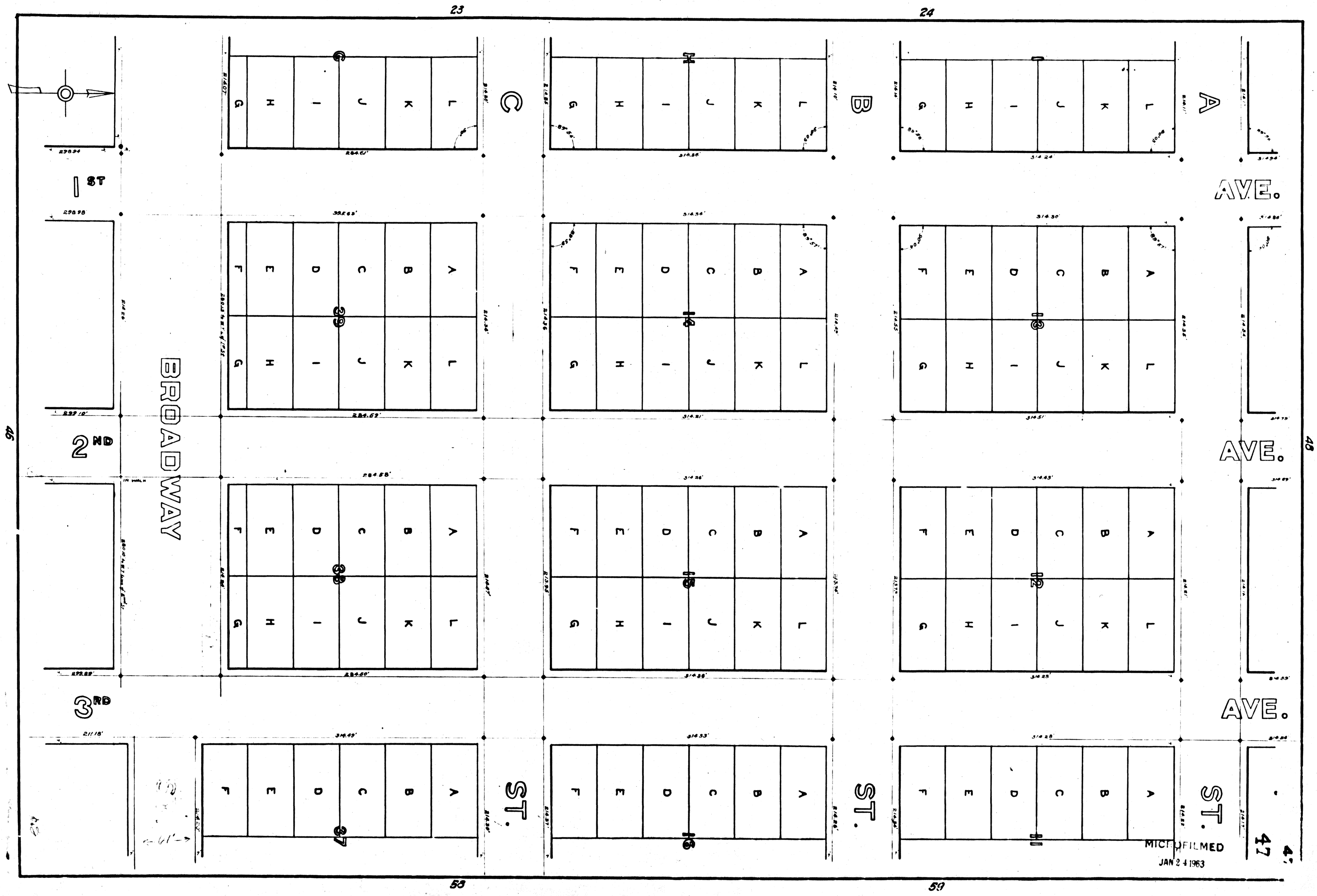
23
24
46
47
53
59
1 ST
2ND
3RD
BROADWAY
A AVE.
B AVE.
C AVE.
ST.
ST.
ST.
MICROFILMED
JAN 24 1963

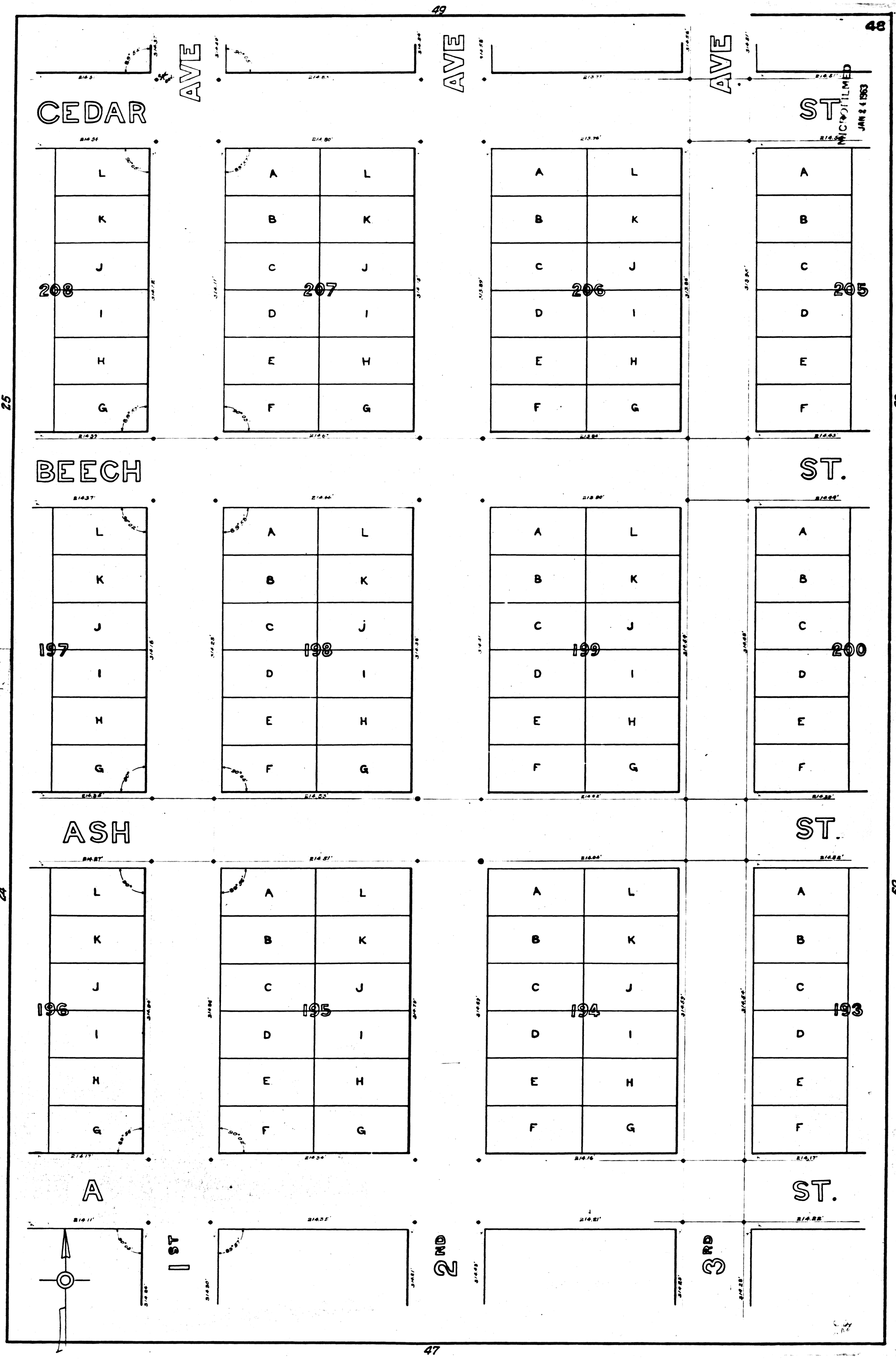
CEDAR
AVE
AVE
AVE
ST
BEECH
ST.
ASH
ST.
A
ST.
1 ST
2ND
3RD
208
207
206
205
197
198
199
200
196
195
194
193
25
24
59
MICROFILMED
JAN 2 4 1963

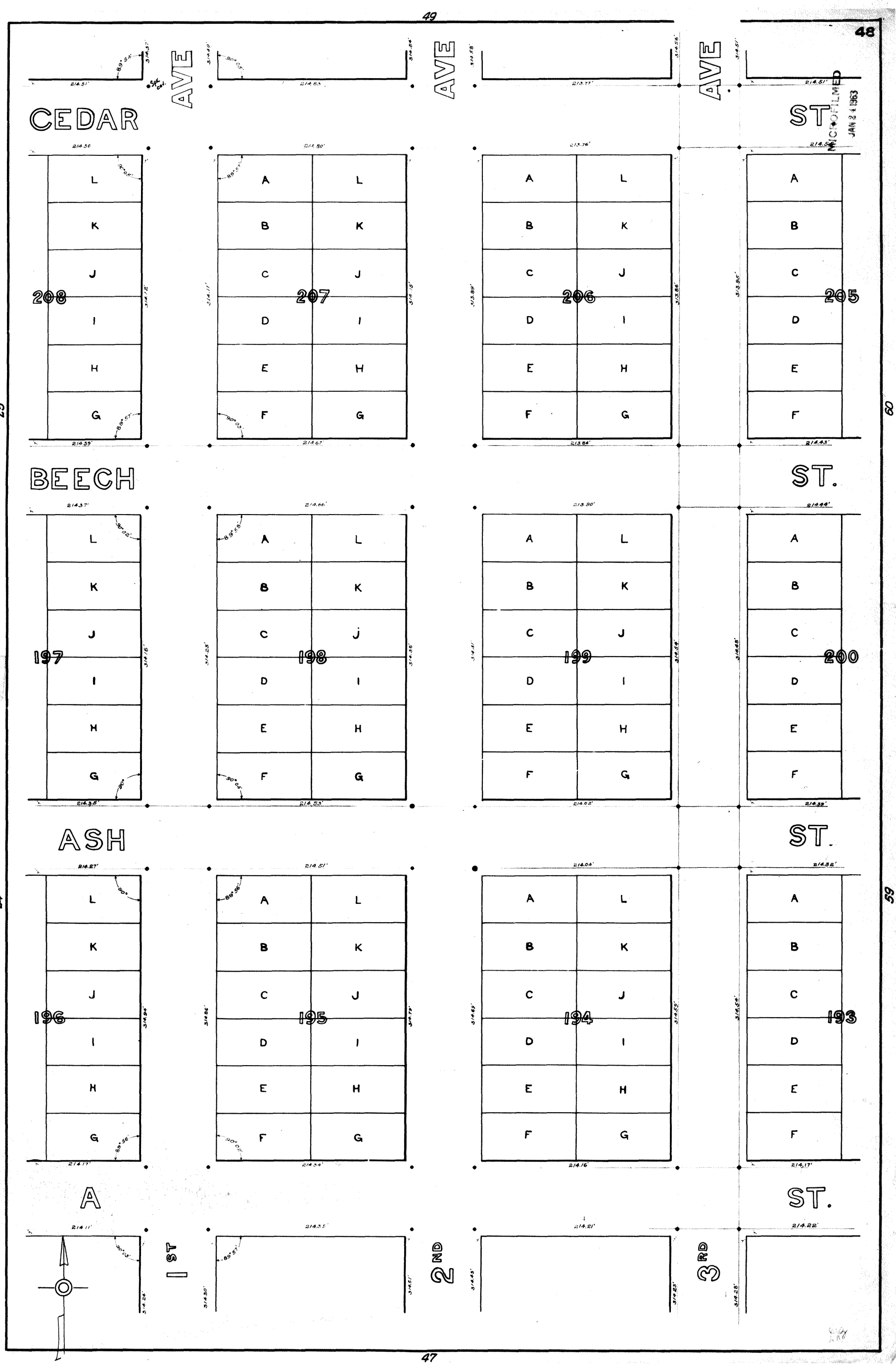
49
48
CEDAR
AVE
AVE
AVE
ST
BEECH
ST.
ASH
ST.
A
ST.
1ST
2ND
3RD
208
207
206
205
197
198
199
200
196
195
194
193
25
24
60
59
47
MICROFILMED
JAN 2 4 1963

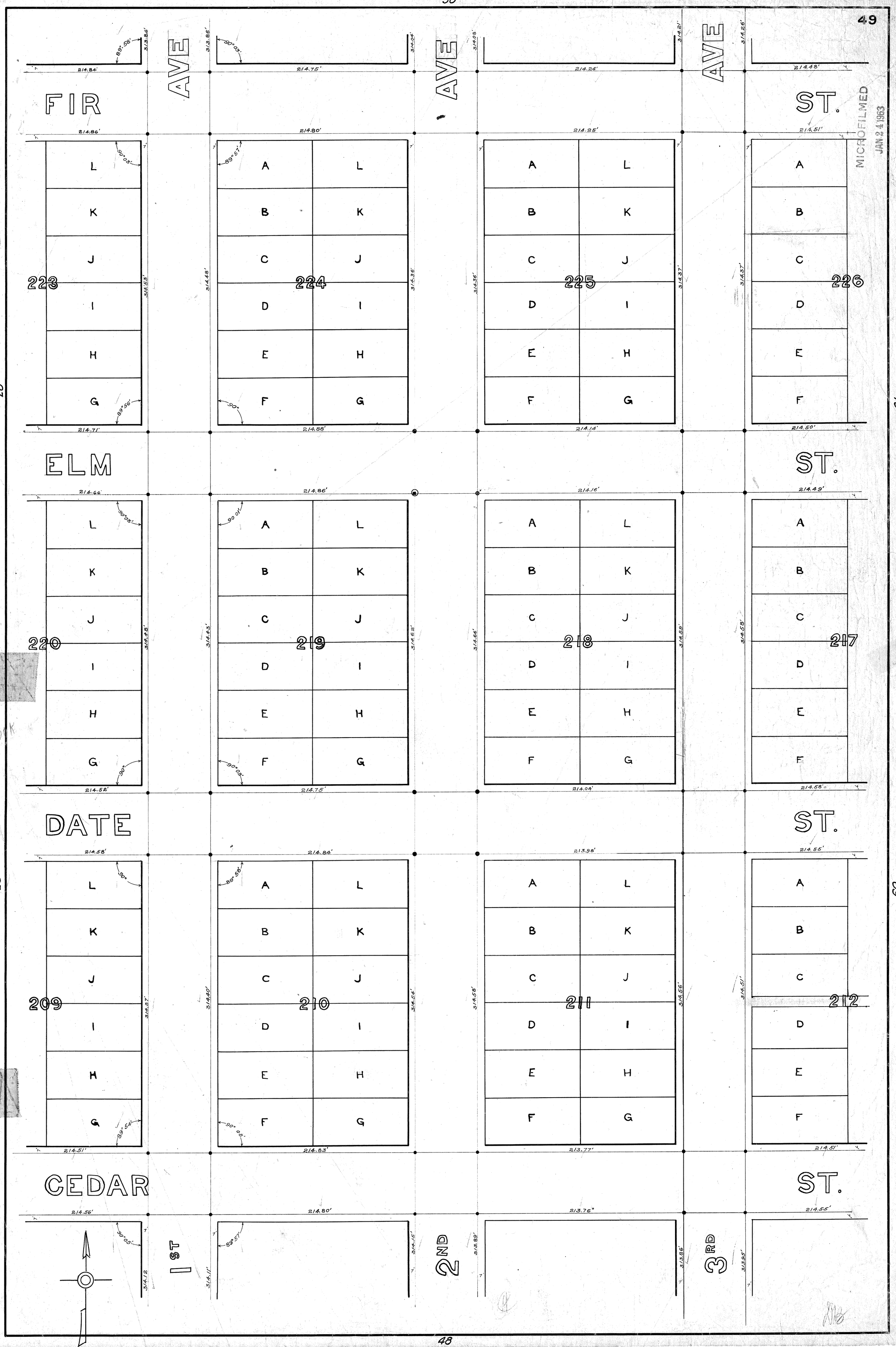
FIR
AVE
AVE
AVE
ST.
ELM
ST.
DATE
ST.
CEDAR
ST.
1ST
2ND
3RD
223
224
225
226
220
219
218
217
209
210
211
212
214.84'
214.75'
214.24'
214.48'
214.86'
214.80'
214.25'
214.51'
214.71'
214.88'
214.14'
214.50'
214.66'
214.86'
214.16'
214.49'
214.52'
214.75'
214.04'
214.58'
214.58'
214.84'
213.98'
214.55'
214.51'
214.83'
213.77'
214.51'
214.56'
214.80'
213.76'
214.55'
313.84'
313.86'
314.04'
314.08'
314.21'
314.26'
314.53'
314.48'
314.36'
314.36'
314.37'
314.37'
314.48'
314.43'
314.62'
314.66'
314.59'
314.58'
314.37'
314.40'
314.54'
314.58'
314.56'
314.51'
314.12'
314.11'
314.15'
313.89'
313.86'
313.95'
MICROFILMED
JAN 24 1963

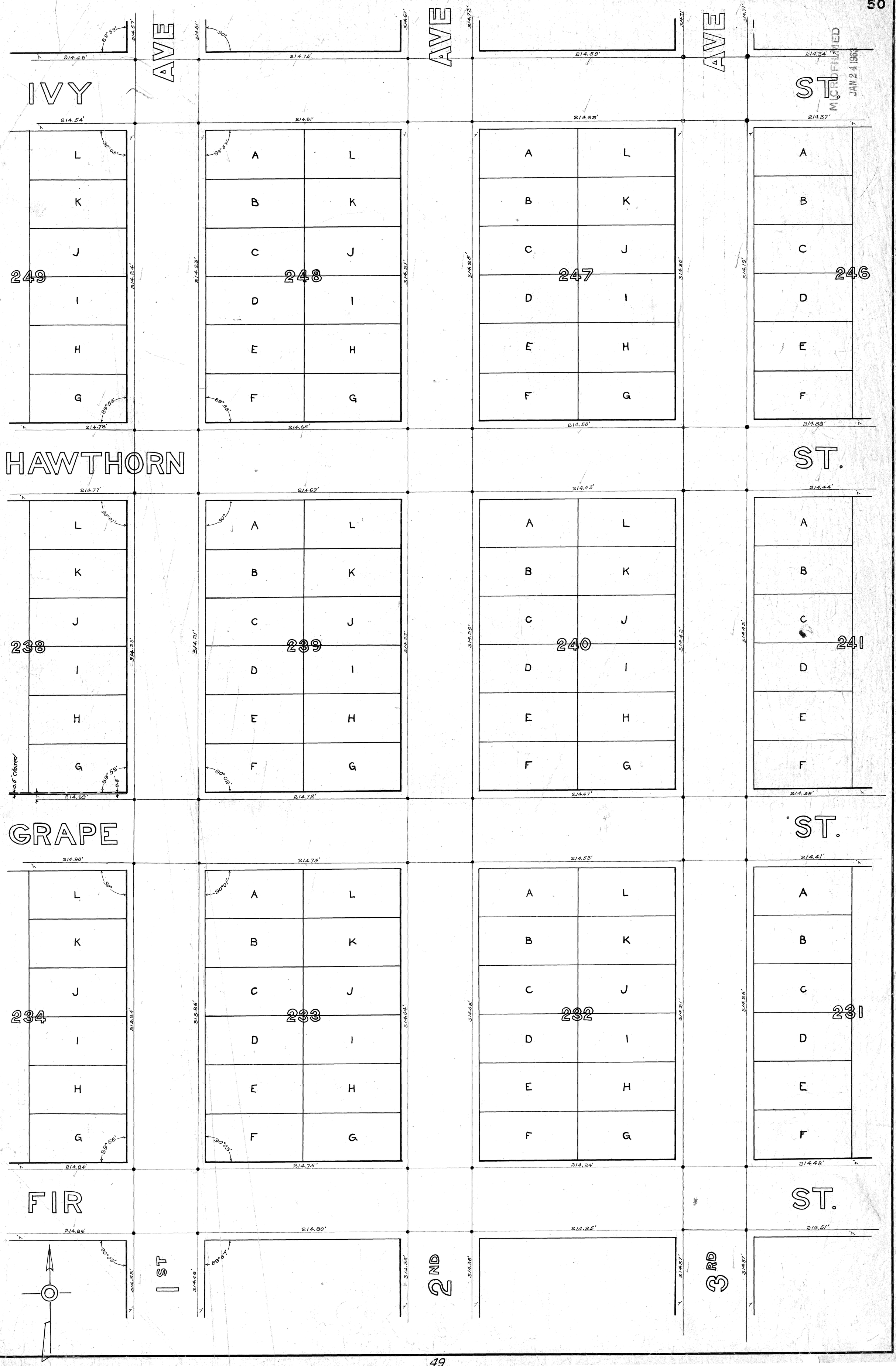
IVY
AVE
AVE
AVE
ST.
HAWTHORN
ST.
GRAPE
ST.
FIR
ST.
1 ST
2ND
3RD
249
248
247
246
238
239
240
241
234
233
232
231
L
K
J
I
H
G
A
B
C
D
E
F
0.5' closed
MICROFILMED
JAN 24 1963


AVE
AVE
AVE
LAUREL
ST
KALMIA
ST.
JUNIPER
ST.
IVY
ST.
1ST
2ND
3RD
277
278
279
280
266
265
264
263
255
256
257
258
Pipe.
MICROFILMED
JAN 24 1963


OLIVE AVE
OLIVE PARK AVE
OLIVE ST.
Closed Res. 3532
Covered Spk.
Covered Hub.
214.39'
66.00'
214.45'
311
310
309
308
380.52'
314.63'
314.58'
214.19'
214.47'
214.59'
NUTMEG ST.
Cut in manhole rim.
214.29'
214.52'
214.60'
300
301
302
303
314.70'
314.70'
314.72'
314.65'
314.57'
214.59'
214.36'
214.52'
214.55'
MAPLE ST.
214.46'
214.42'
214.52'
214.56'
288
287
286
285
314.67'
314.64'
314.52'
314.55'
314.58'
314.51'
214.85'
214.43'
214.50'
214.44'
LAUREL ST.
214.56'
214.49'
214.52'
214.49'
1ST
2ND
3RD
314.42'
314.54'
314.65'
314.74'
314.74'
314.68'
40'
40'
90°
89°59'
89°58'
MICROFILMED
JAN 24 1963
41
64
40
63

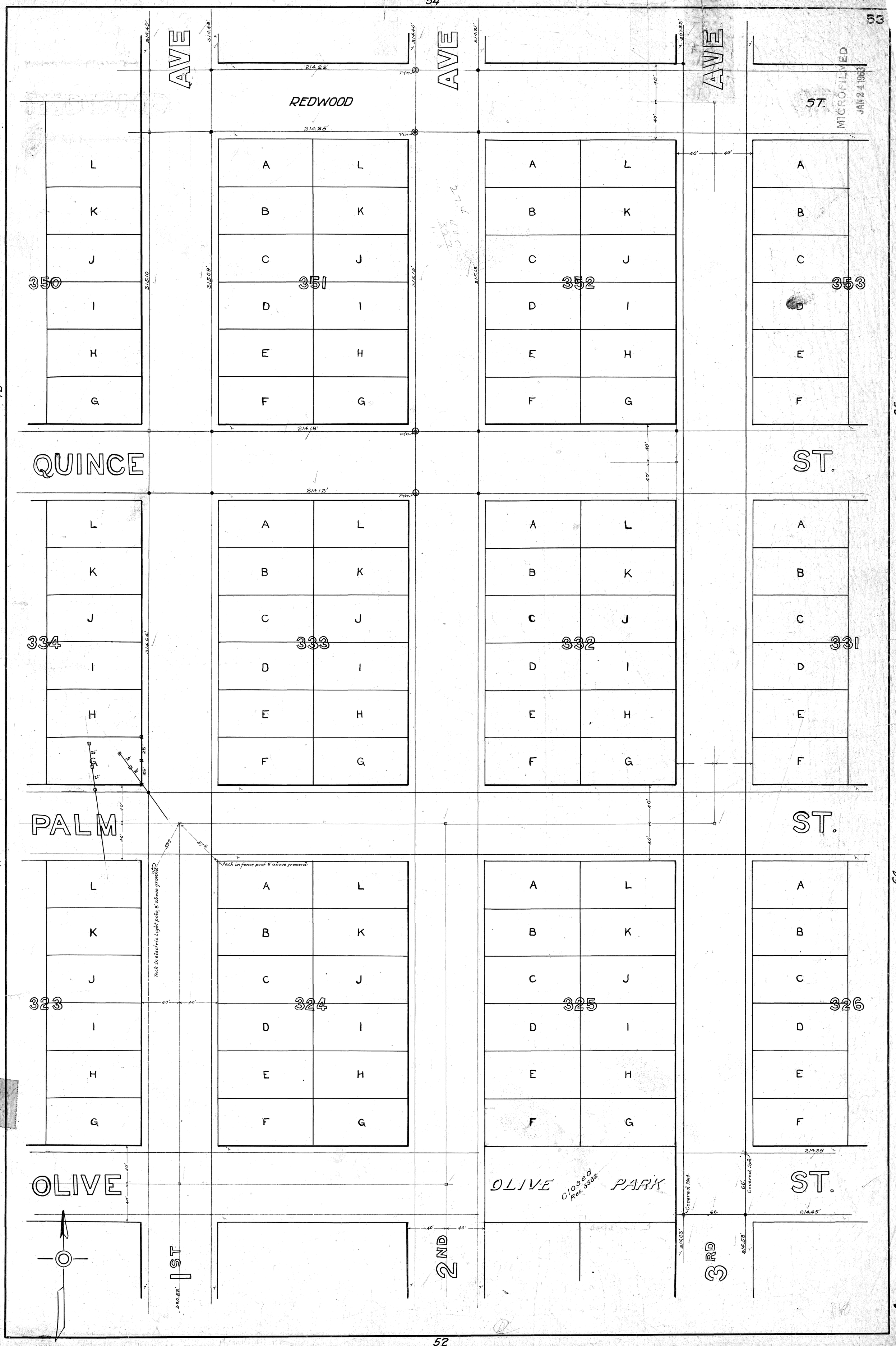
53
AVE
AVE
AVE
REDWOOD
ST.
MICROFILMED
JAN 24 1963
214.22'
214.25'
214.18'
214.12'
Pin
40'
40'
350
351
352
353
QUINCE
ST.
334
333
332
331
PALM
ST.
tack in fence post 6' above ground.
tack in electric light pole, 8' above ground
323
324
325
326
OLIVE
ST.
OLIVE PARK
closed Res. 3532
Covered Hnd.
Covered Spk.
66'
214.39'
214.45'
1ST
2ND
3RD
380.52'
42
41
65
64

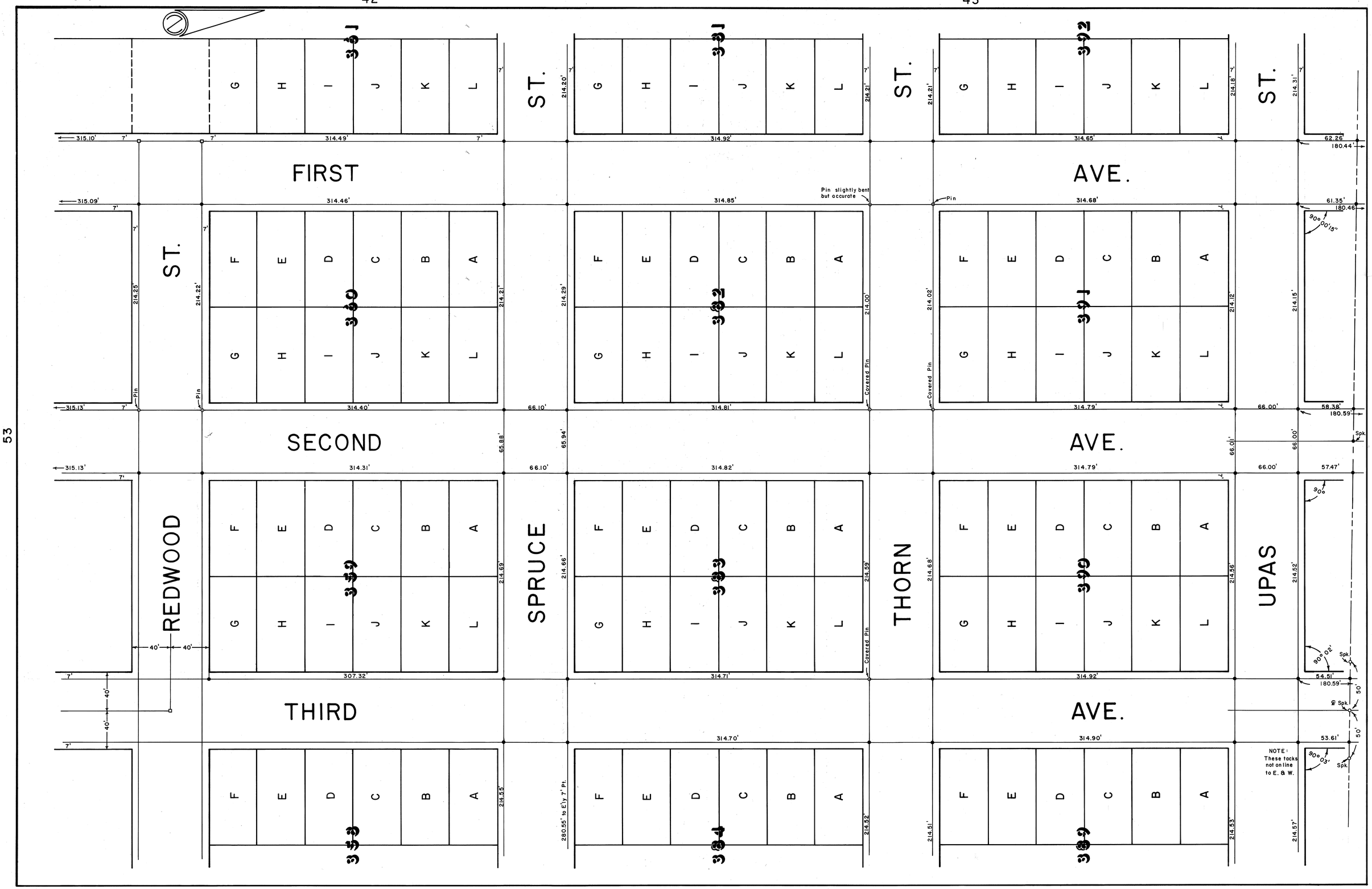

ORIGINAL MICROFILM DATE 1-24-63
REMICROFILMED 11-75
RE-DRAWN BY J.BUSICK 10-75
CHECKED BY R.A.P. 10-29-75

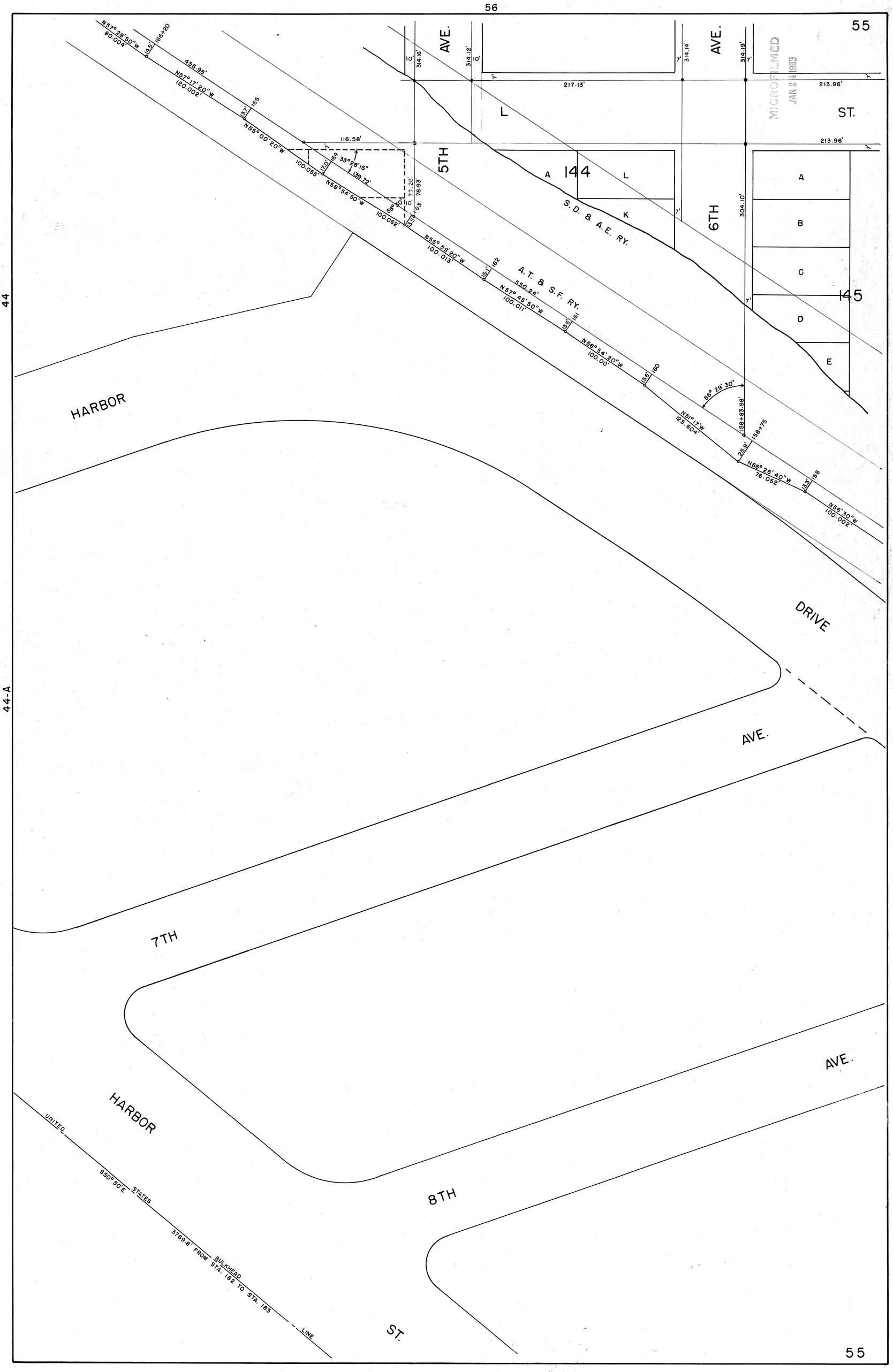

56
55
44
44-A
67
389
AVE.
AVE.
L
ST.
5TH
6TH
144
145
A
B
C
D
E
K
S.D. & A.E. RY.
A.T. & S.F. RY.
HARBOR
DRIVE
AVE.
7TH
HARBOR
AVE.
8TH
ST.
UNITED STATES BULKHEAD LINE
S50°50'E
3769.8' FROM STA. 182 TO STA. 183
N57°28'50"W 80.004'
N57°17'20"W 120.002'
N55°00'20"W 100.055'
N58°54'50"W 100.062'
N55°59'20"W 100.013'
N57°45'50"W 100.011'
N56°54'20"W 100.00'
N51°17'W 125.604'
N66°26'40"W 76.052'
N56°30"W 100.002'
456.98'
116.58'
217.13'
213.96'
304.10'
33°28'15"
139.72'
56°29'30"
158+83.98'
158+75
MICROFILMED
JAN 24 1963

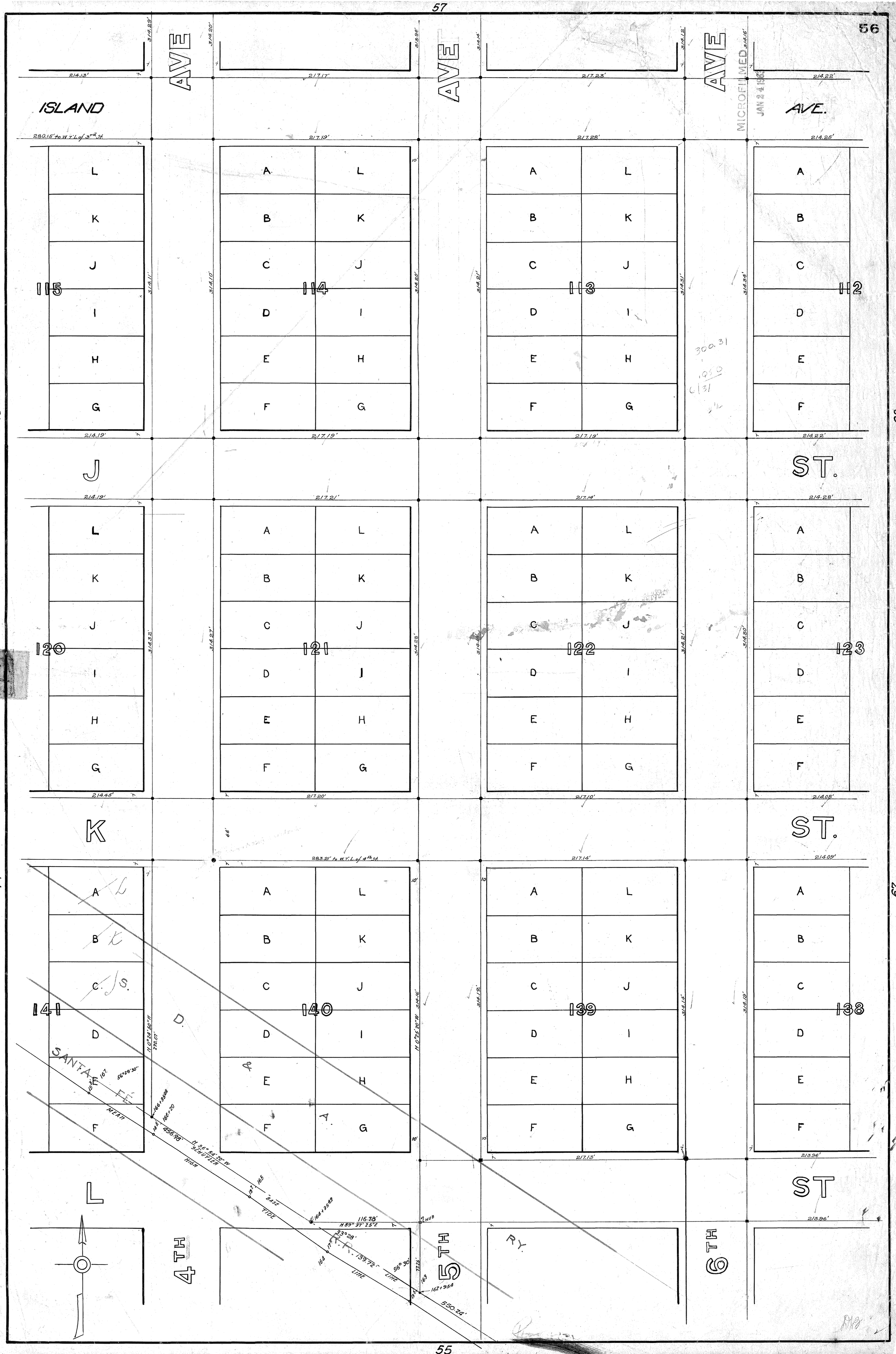

MICROFILMED JAN 24 1962

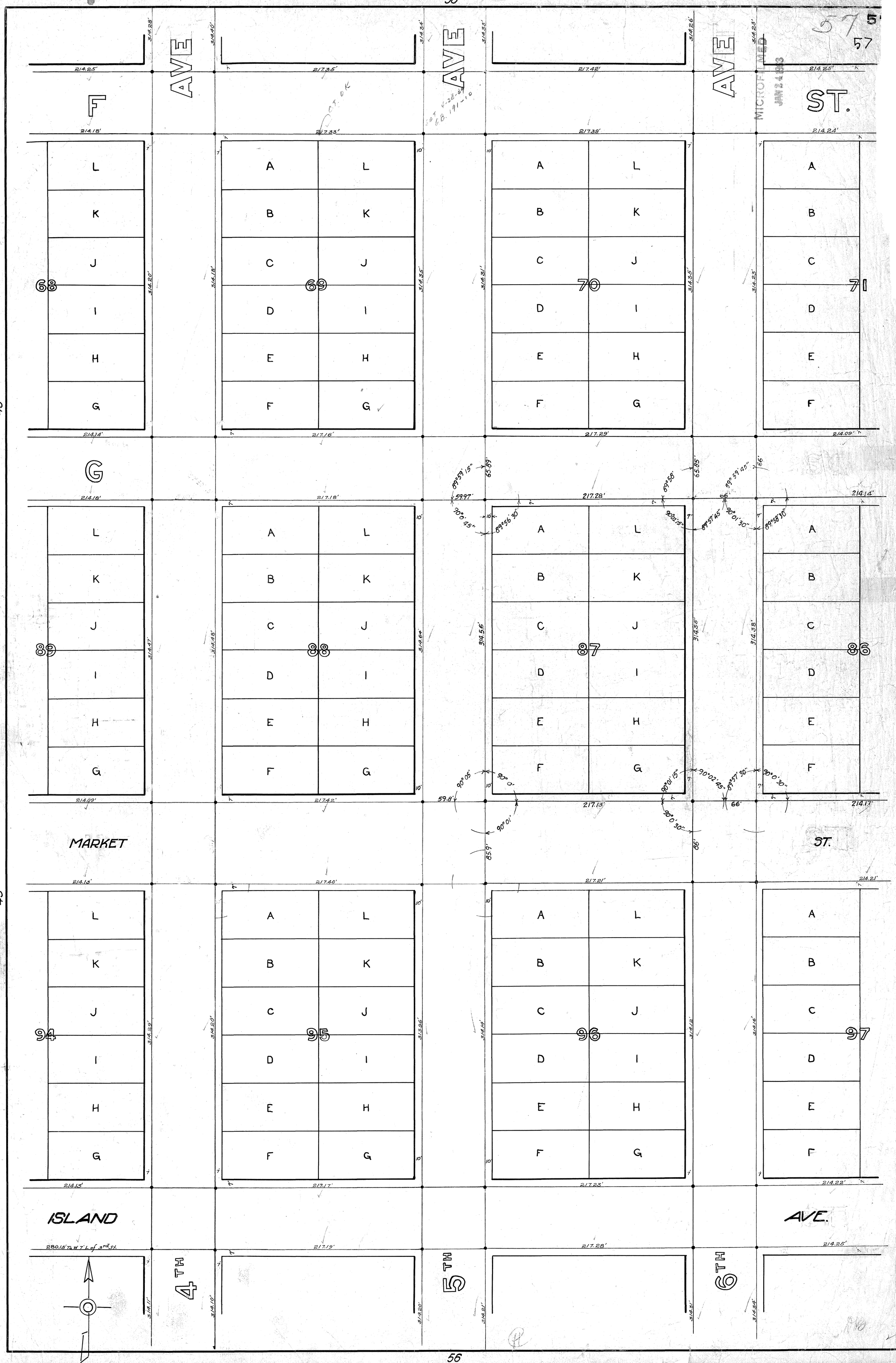
F ST.
AVE
AVE
AVE
G
MARKET ST.
ISLAND AVE.
4TH
5TH
6TH
68
69
70
71
89
88
87
86
94
95
96
97
46
45
69
68
MICROFILMED JAN 24 1983
57


58
59
57
70
69
47
46
C ST
E ST
F ST
BROADWAY
PLAZA
AVE
4TH
5TH
6TH
MICROFILMED
JAN 24 1969
34
35
36
37
42
43
44
45
60
61
62
63

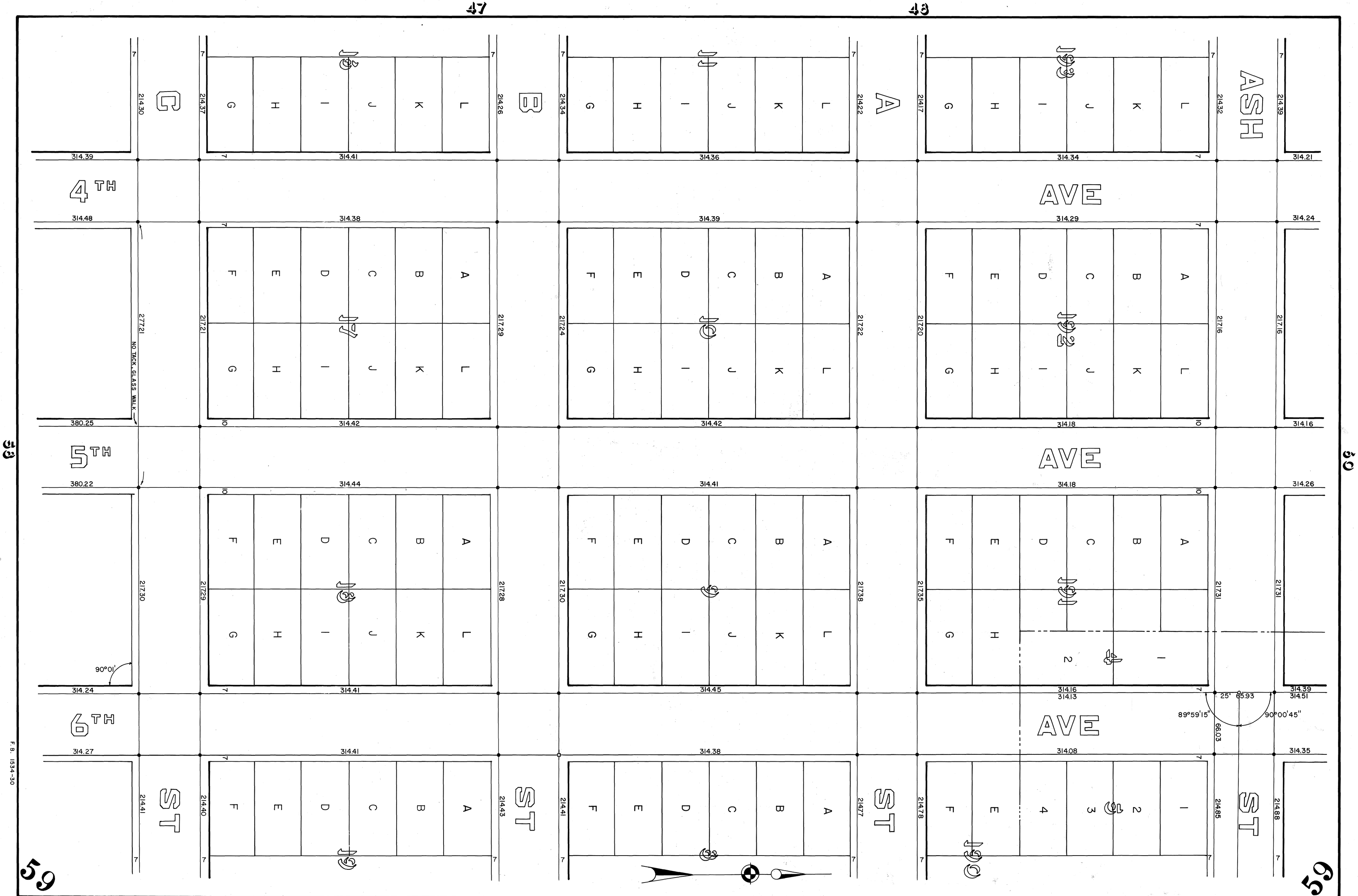

REDRAWN BY R.A.P. 4-5-76
CHECKED BY W.R.N. 4-5-76
MICROFILMED 1-24-63
REMICROFILMED

F.B. 1534-30

BALBOA PARK

MICROFILMED JAN 24 1963

DATE ST.

CEDAR ST.

BEECH ST.

ASH ST.

AVE

6TH AVE. Opened

Opened

Sq line Park

Granite Mon.

212 213 214 205 204 203 200 201 202

49 72 48 71

4TH 5TH 6TH

F.B. 1534 - 29-30



62
61
MICROFILMED
JAN 24 1963
AVE
AVE
GRAPE
ST.
FIR
ST.
ELM
ST.
DATE
ST.
231
230
229
226
227
228
217
216
215
4TH
5TH
SIXTH
AVE.
opening
opening
DATE ST.
CITY PARK.
Granite Mon.
50
49
60
72
F.B. 1534-30

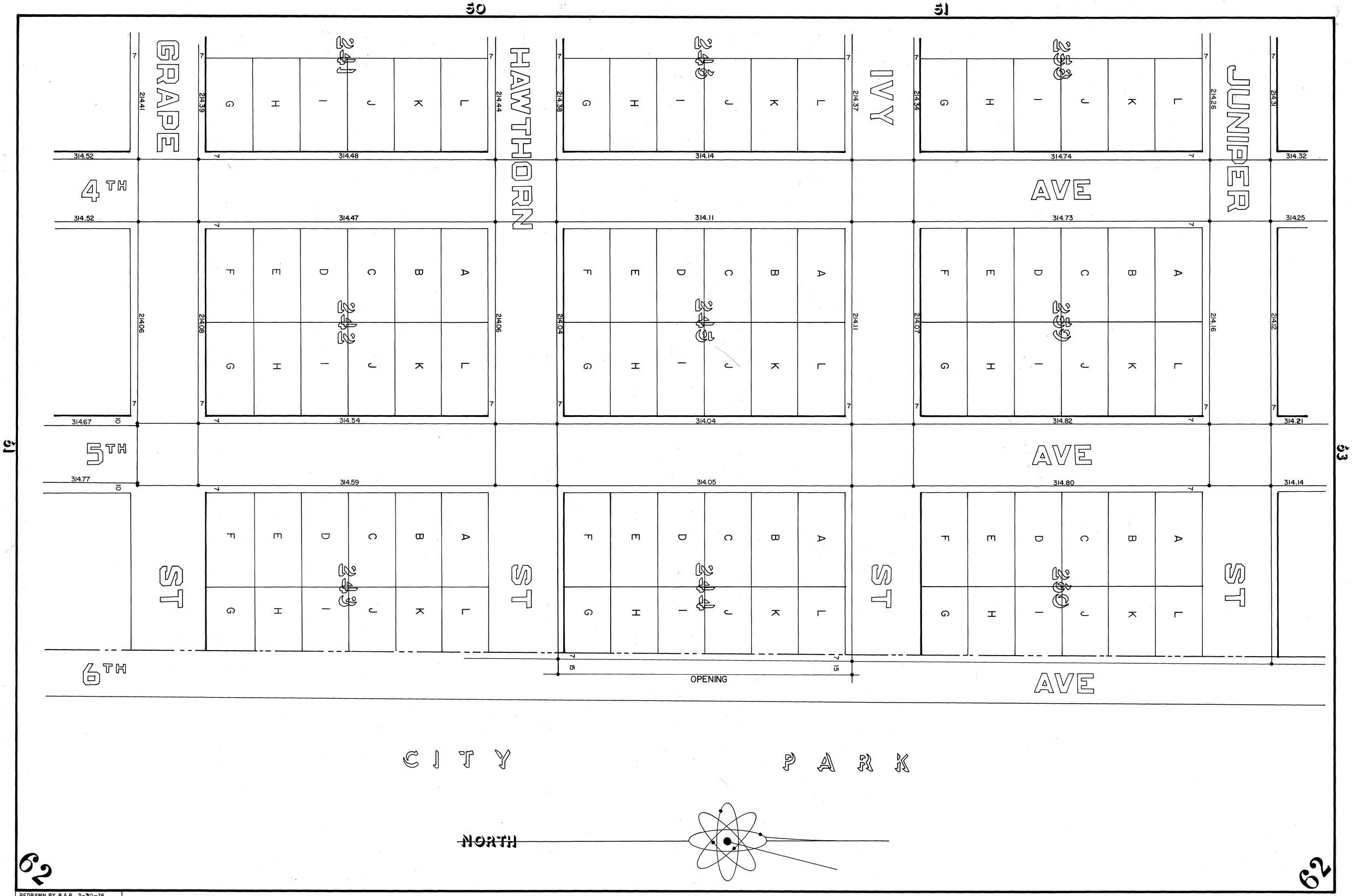

REDRAWN BY R.A.P. 3-30-76
CHECKED BY W.R.N. 3-30-76
MICROFILMED 1-24-63
REMICROFILMED

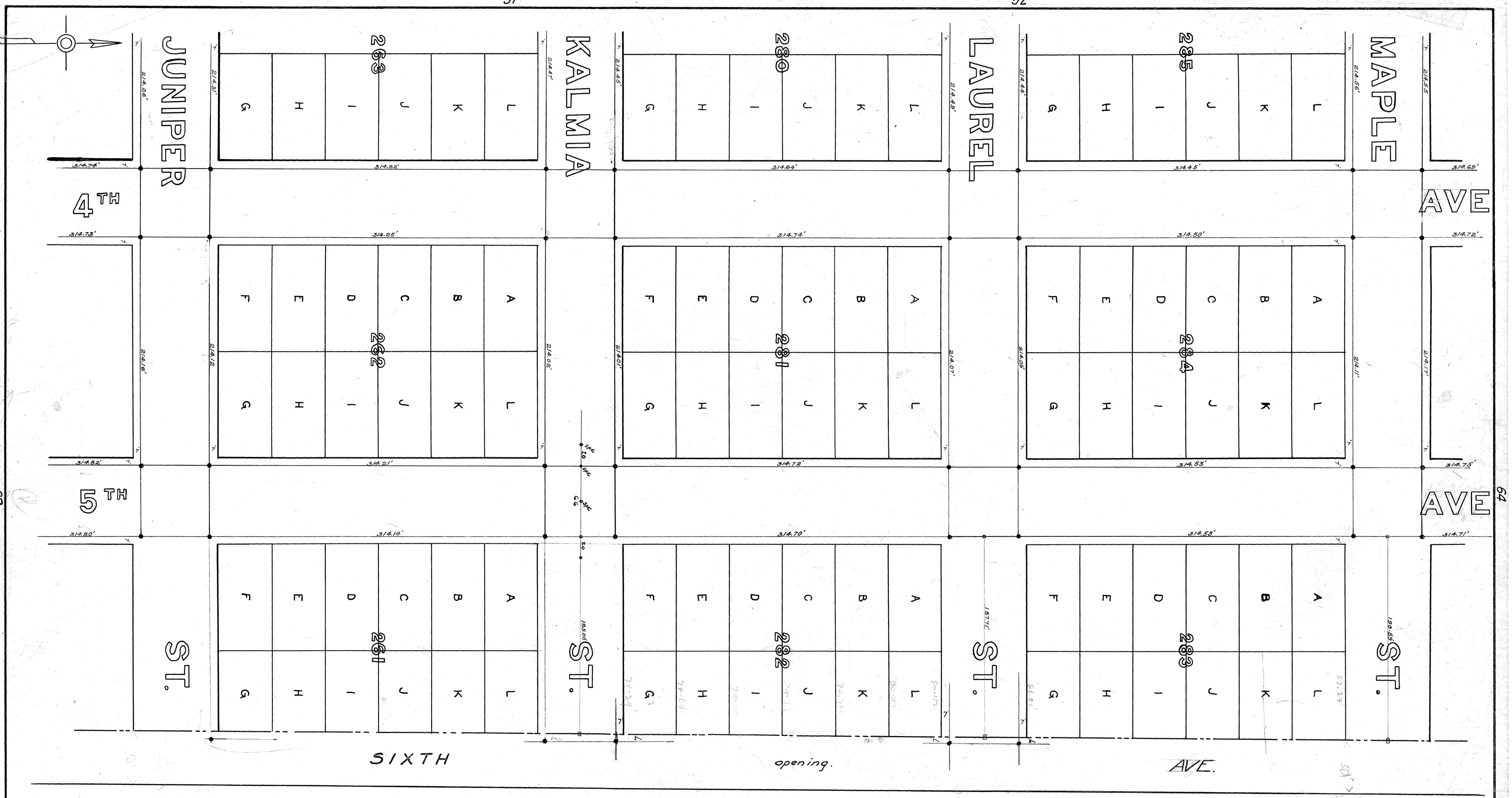

CITY PARK.

MICROFILMED
JAN 24 1963

MICROFILMED
JAN 24 1963



CITY PARK.

MICROFILMED
JAN 24 1963

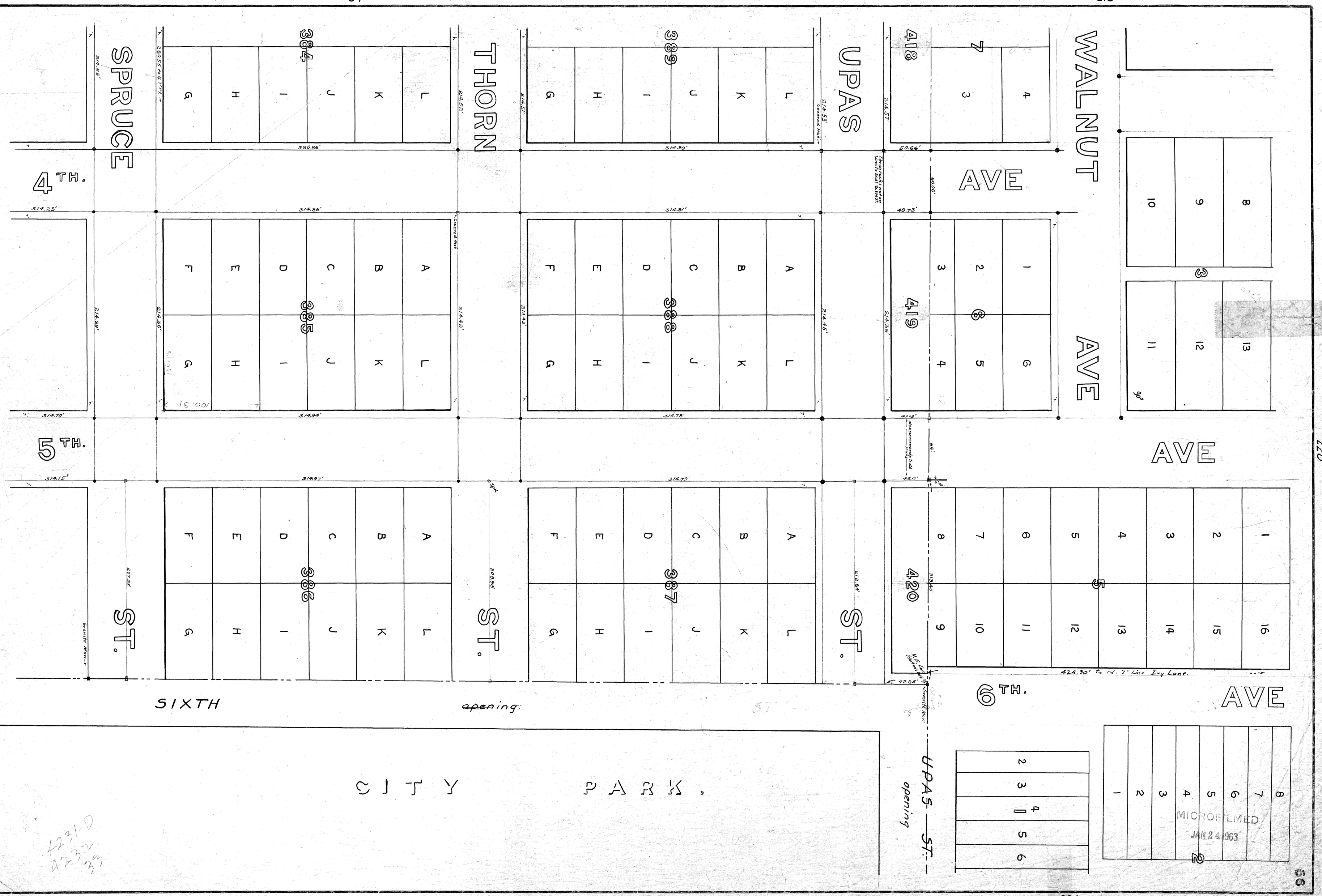
WALNUT AVE
AVE
AVE
AVE
UPAS
THORN
SPRUCE
4TH.
5TH.
6TH.
ST.
ST.
ST.
SIXTH
opening
UPAS ST.
opening
CITY PARK.
418
419
420
384
385
386
387
388
389
380.86'
314.86'
314.94'
314.91'
314.89'
314.78'
314.23'
314.29'
314.70'
314.15'
314.97'
314.79'
50.66'
49.73'
47.13'
46.11'
42.85'
424.30' To N. 7' Line Ivy Lane.
MICROFILMED
JAN 24 1963

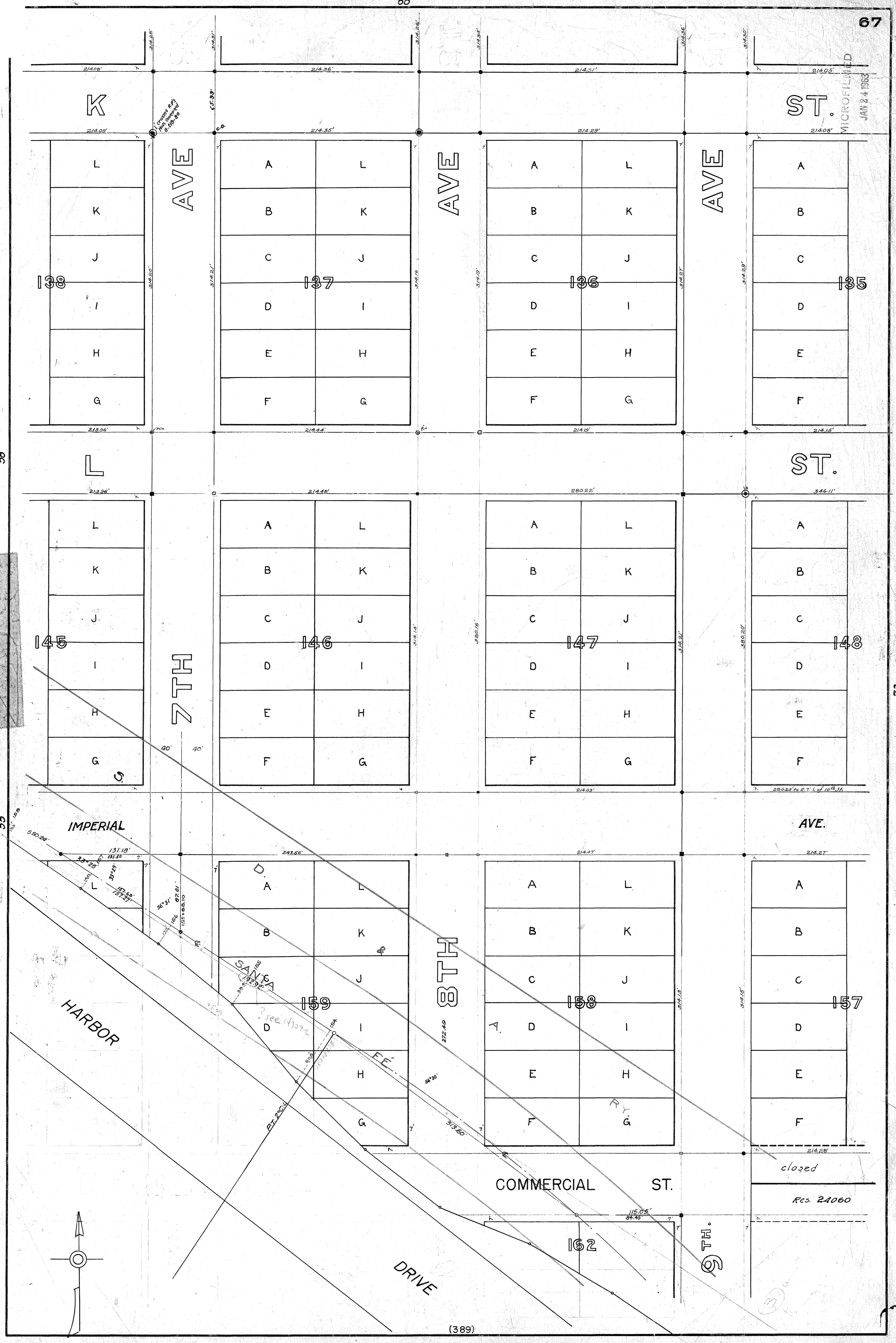
K
ST.
AVE
AVE
AVE
L
ST.
7TH
8TH
9TH
IMPERIAL
AVE.
HARBOR
DRIVE
COMMERCIAL
ST.
closed
Res. 24060
138
137
136
135
145
146
147
148
159
158
157
162
56
55
73
214.08'
214.36'
214.31'
214.05'
214.09'
214.35'
214.29'
214.08'
213.96'
214.44'
214.19'
214.15'
213.96'
214.48'
280.22'
346.11'
214.03'
280.23' to E.T. L of 10th St.
131.18'
247.56'
214.07'
214.27'
214.28'
115.05'
84.45'
40'
40'
(389)


MARKET
ST.
AVE
AVE
AVE
ISLAND
AVE.
J
ST.
K
ST.
7TH.
8TH
9TH.
97
98
99
100
112
109
123
124
125
126
Iron tack in board walk under Asphalt.
Cut spike in asphalt walk.
Cap tack in sidewalk O.K.
Cap tack in sidewalk O.K: Covered, point N.G.
SPIKE
Crosses R.P.'s Not Covered 6-219-80
MICROFILMED
JAN 24 1983

MICROFILMED
JAN 2 4 1963

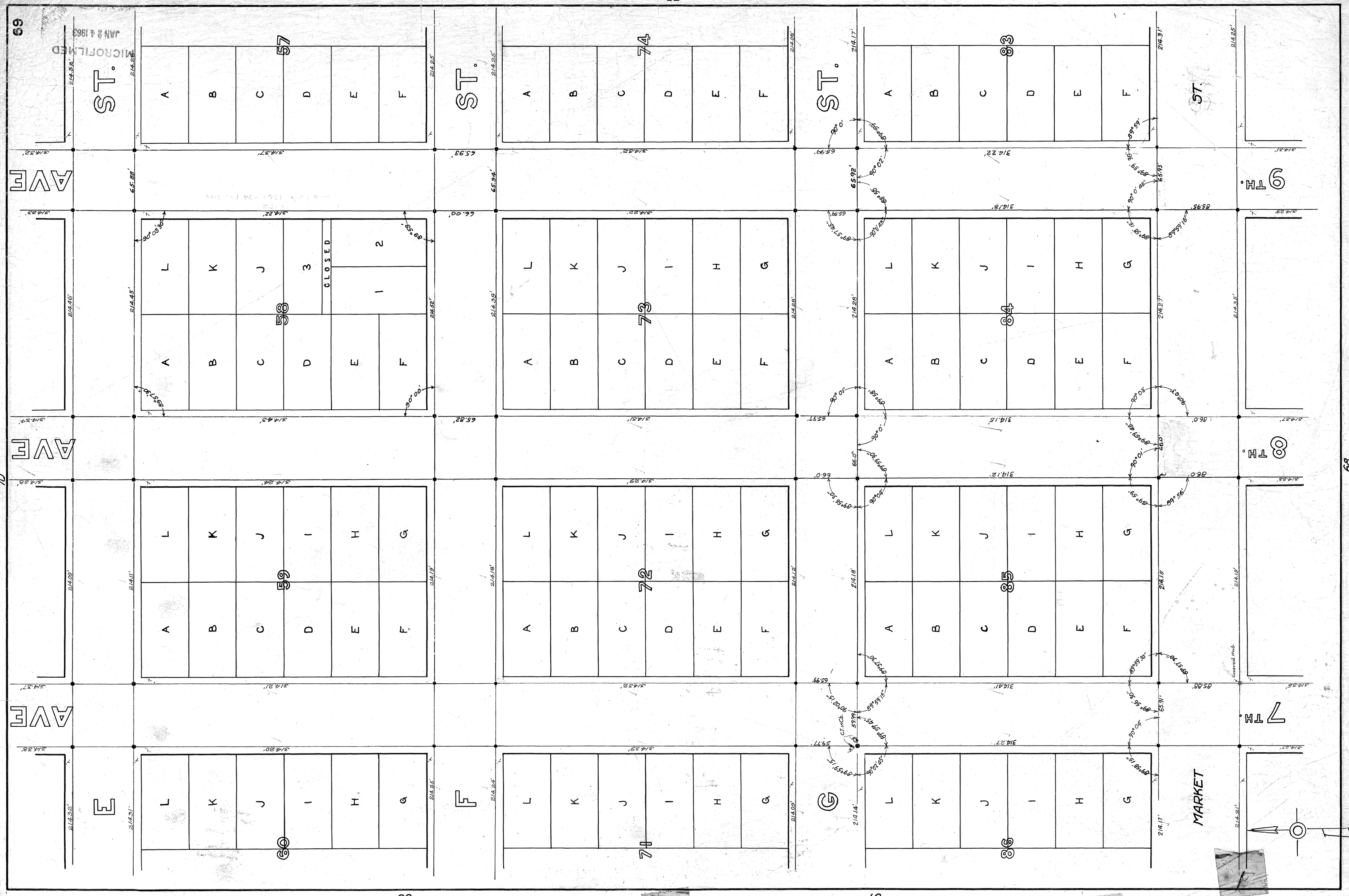


70
MICROFILMED
JAN 24 1963
AVE
AVE
AVE
B
ST.
C
ST.
BROADWAY
E
ST.
7TH.
8TH.
9TH.
19
20
21
22
34
33
32
31
45
46
47
48
59
58
76
69


BEECH
AVE
AVE
AVE
ST
ASH
ST.
A
ST.
B
ST.
7TH.
8TH.
9TH.
Covered Pin
MICROFILMED
JAN 2 4 1963
214.77'
214.04'
214.09'
214.15'
214.81'
214.02'
214.04'
214.20'
214.88'
214.06'
214.08'
214.15'
214.85'
213.94'
213.95'
214.07'
214.05'
214.24'
214.18'
214.78'
213.90'
214.22'
214.23'
214.77'
213.90'
214.21'
214.21'
214.41'
214.04'
214.32'
214.25'
214.43'
214.04'
214.36'
214.22'
65.97
65.94'
66.00
313.97'
314.04'
314.33
314.40
314.72'
314.76'
314.41'
314.43'
314.29'
314.26'
314.16'
314.19'
314.03'
313.97'
314.09'
313.98'
314.03'
313.95'
314.44'
314.48'
314.49'
314.54'
314.45'
314.52'
314.35'
314.40'
314.31'
314.31'
314.25'
314.28'
1
2
3
4
5
6
7
8
9
10
11
12
13
14
19
20
5
6
7
8
187
188
189
190
A
B
C
D
E
F
G
H
I
J
K
L

F.B. 1534 - 30

MICROFILMED
JAN 2 4 1963

CITY PARK.

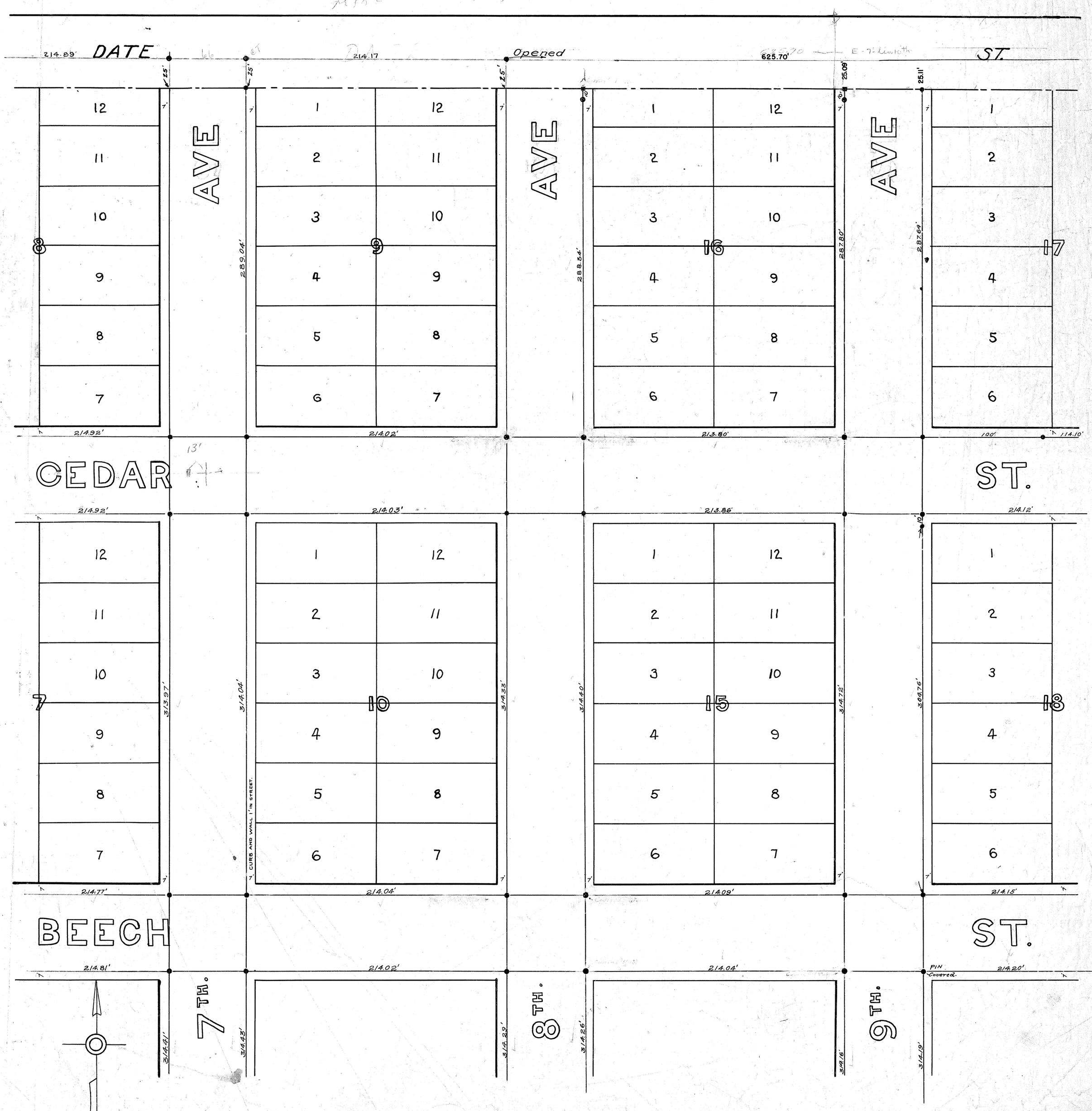

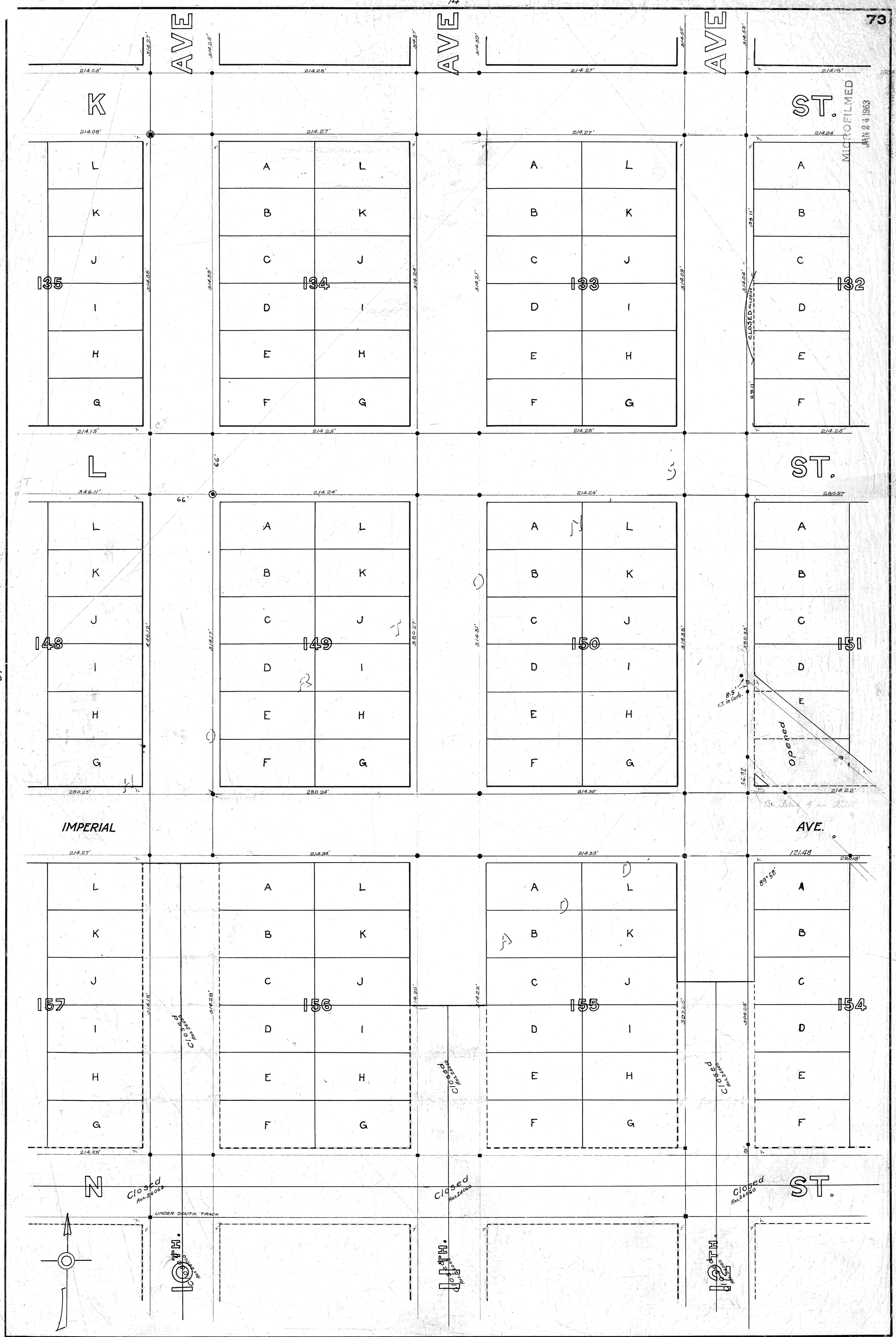
AVE
AVE
AVE
K
ST.
L
ST.
IMPERIAL
AVE.
N
ST.
UNDER SOUTH TRACK
10TH.
11TH.
12TH.
135
134
133
132
148
149
150
151
157
156
155
154
Closed Res. 24060
Closed Res. 24060
Closed Res. 24060
Closed Res. 24060
Closed Res. 24060
Closed Res. 24060
Closed Res. 24060
Closed Res. 24060
Closed Res. 28105
opened
Building 4 in street
MICROFILMED JAN 8 1963



MICROFILMED
JAN 24 1963

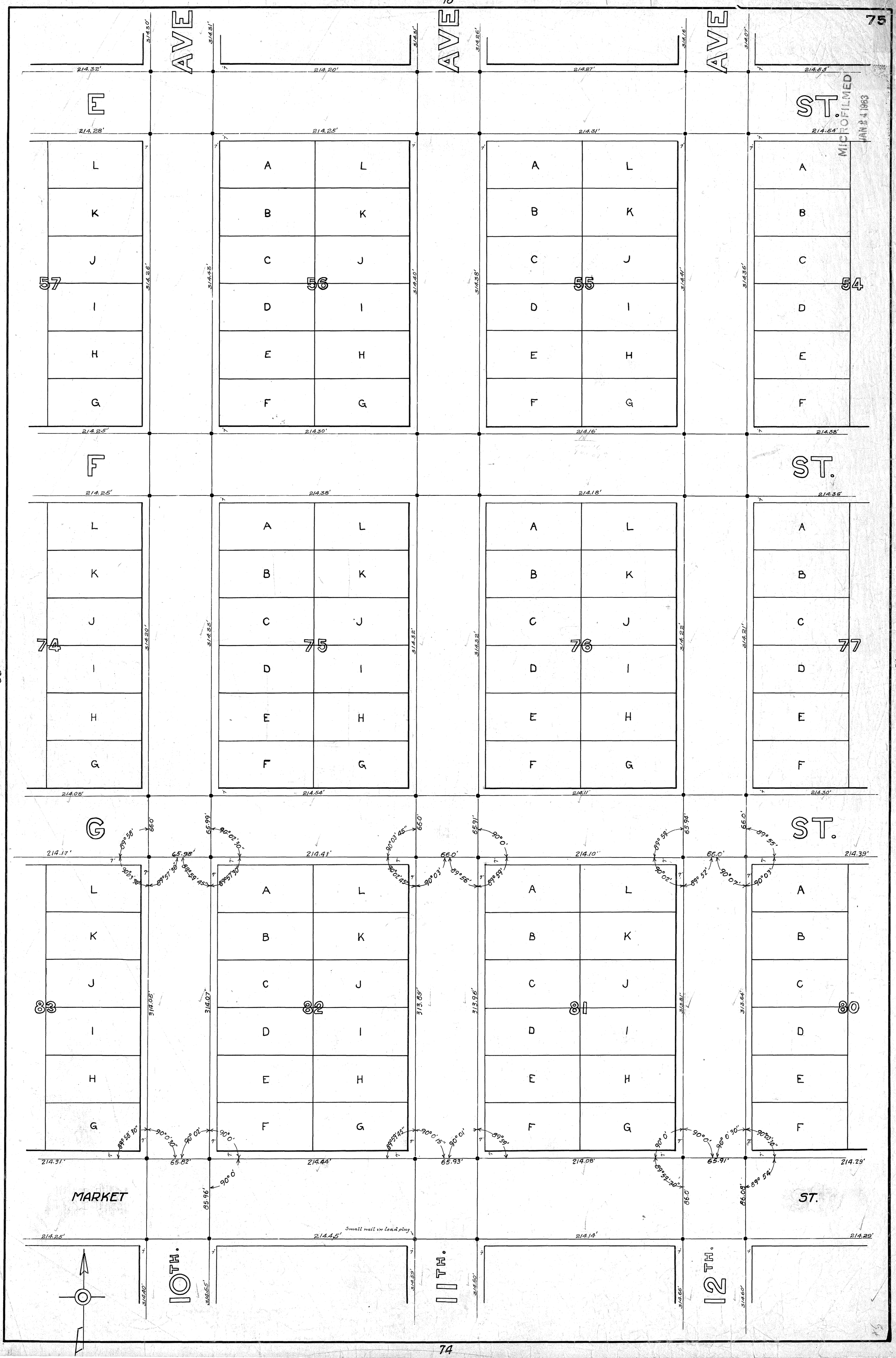

MICROFILMED JAN 3 4 1963

10TH
11TH.
12TH.
AVE
AVE
AVE
BROADWAY
E
C
B
ST.
ST.
ST.
48
49
50
51
31
30
29
28
22
23
24
25
MICROFILMED
JAN 24 1963

MICROFILMED
JAN 24 1963

CITY PARK.

BEECH ST.

AVE

ASH ST.

RUSS AVE Opened B'L'V'D.

A ST.

B ST.

10TH. 11TH. 12TH.

Granite Mon. 4' deep. Referenced by gas pipe

F. B. 1534-30

MICROFILMED
JAN 2 4 1963

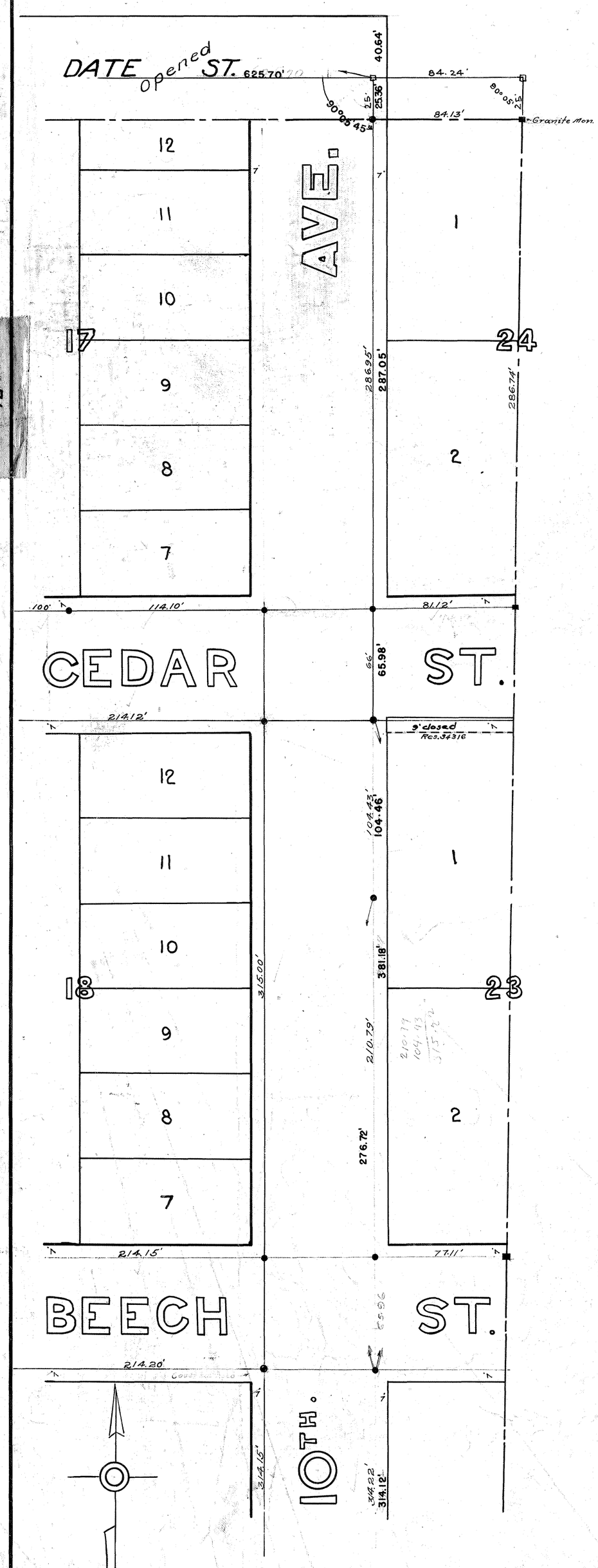

CITY PARK.

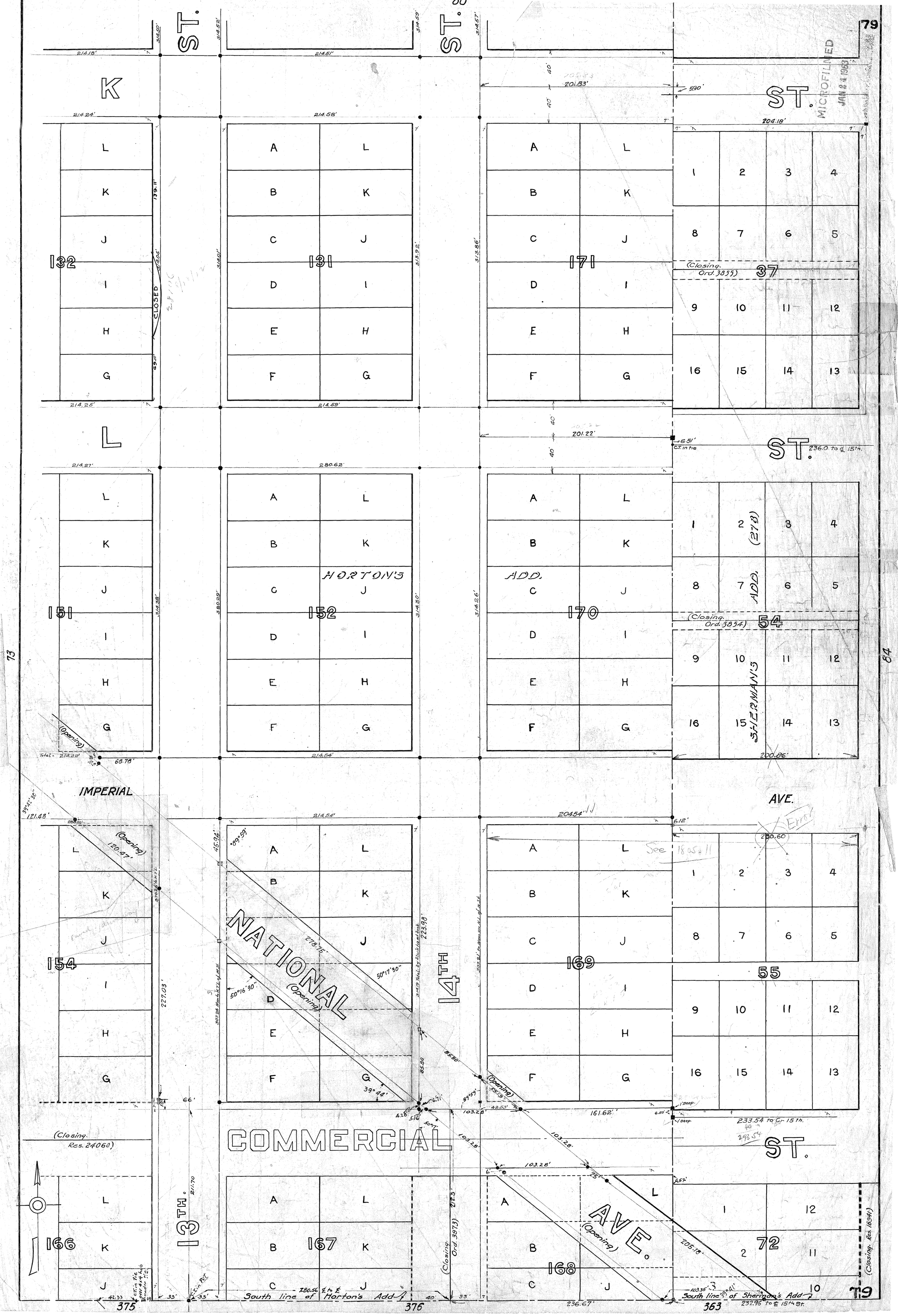

79
MICROFILMED
JAN 24 1963
K
ST.
L
ST.
ST.
132
131
171
37
151
152
170
54
HORTON'S
ADD.
SHERMAN'S
ADD.
(Closing. Ord. 3855)
(Closing. Ord. 3854)
(Closing. Res. 24060)
IMPERIAL
AVE.
NATIONAL
(Opening)
14TH
COMMERCIAL
ST.
13TH.
AVE.
(Opening)
166
167
168
72
375
376
363
South line of Horton's Add
South line of Sherman's Add
73
84

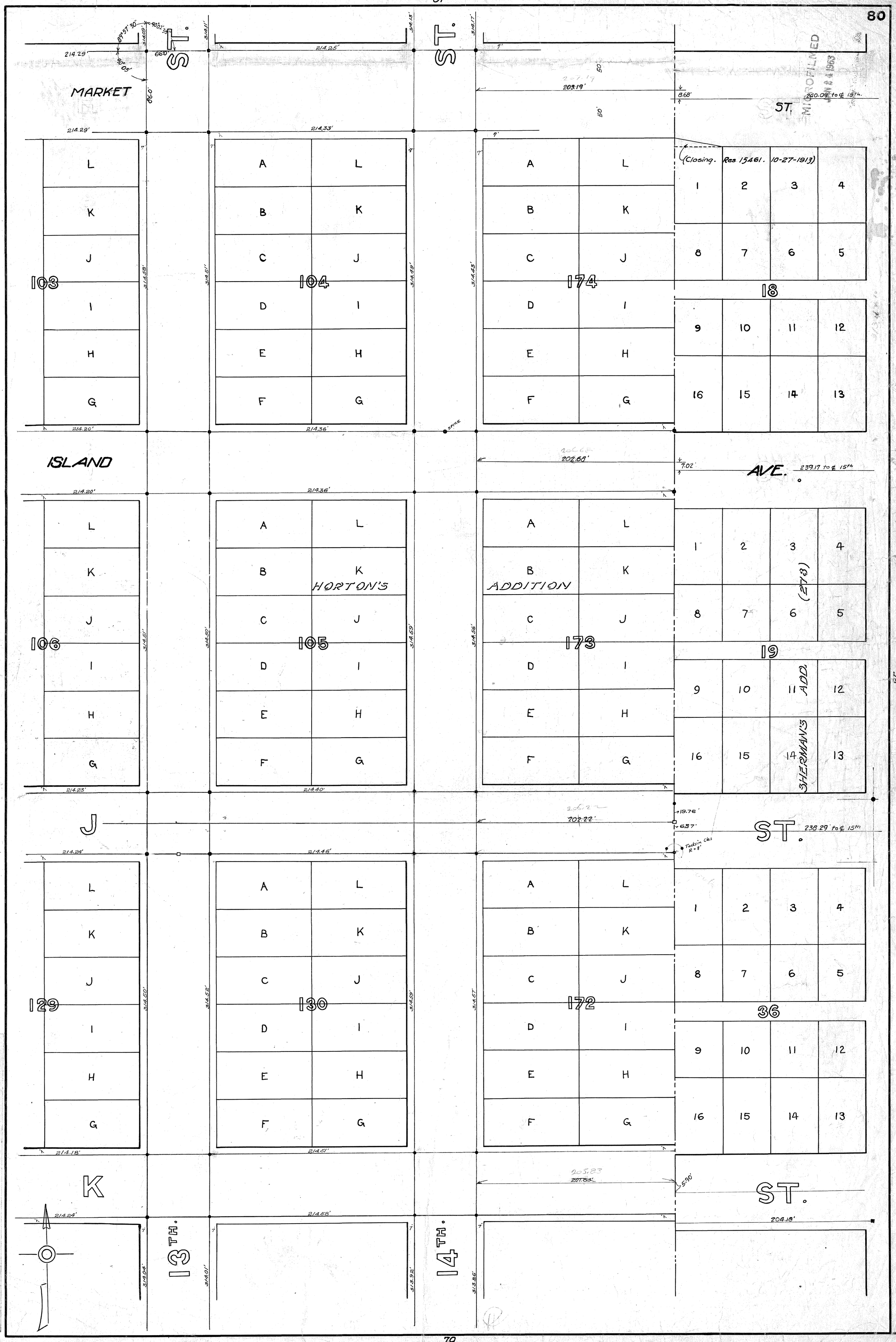
MARKET
ST.
ST.
ST.
ISLAND
AVE.
J
ST.
K
ST.
13TH.
14TH.
HORTON'S
ADDITION
(273)
SHERMAN'S
ADD.
(Closing. Res 15461. 10-27-1913)
103
104
174
18
106
105
173
19
129
130
172
36
214.29'
214.25'
214.29'
214.33'
214.20'
214.36'
214.20'
214.36'
214.23'
214.40'
214.24'
214.46'
214.18'
214.51'
214.24'
214.58'
203.19'
202.68'
202.22'
205.83
201.83'
204.18'
240.09' to ℄ 15th.
239.17 to ℄ 15th
238.29' to ℄ 15th
MICROFILMED
JAN 2 4 1963

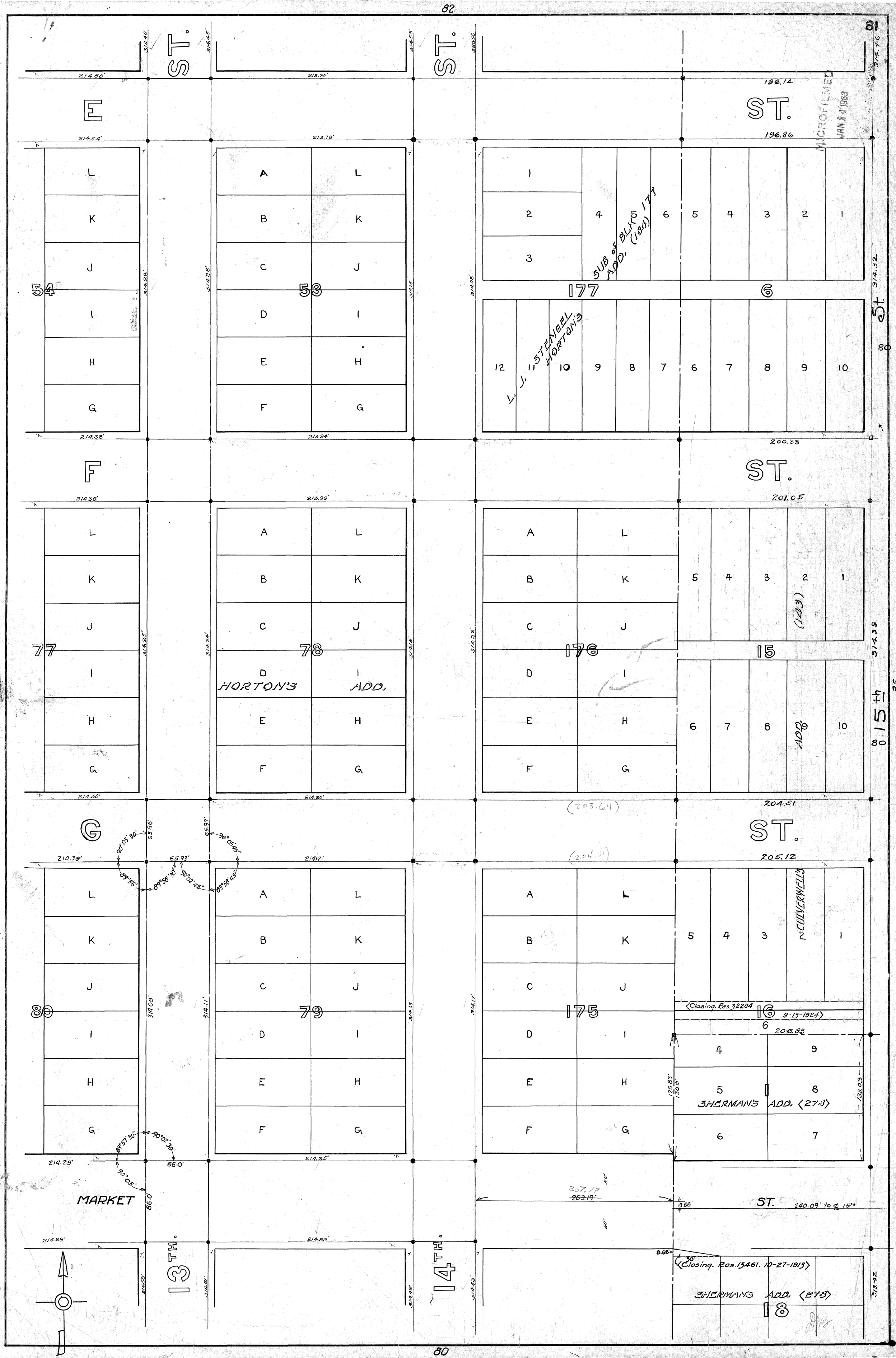
E ST.
F ST.
G ST.
MARKET ST.
14TH.
15TH.
54
53
177
6
77
78
176
15
80
79
175
16
SUB OF BLK 177 ADD. (184)
L. J. STENGEL HORTON'S
HORTON'S ADD.
(143) ADD.
CULVERWELL'S
<Closing. Res. 32204. 9-15-1924>
SHERMAN'S ADD. <278>
<Closing. Res. 15461. 10-27-1913>
MICROFILMED JAN 24 1963

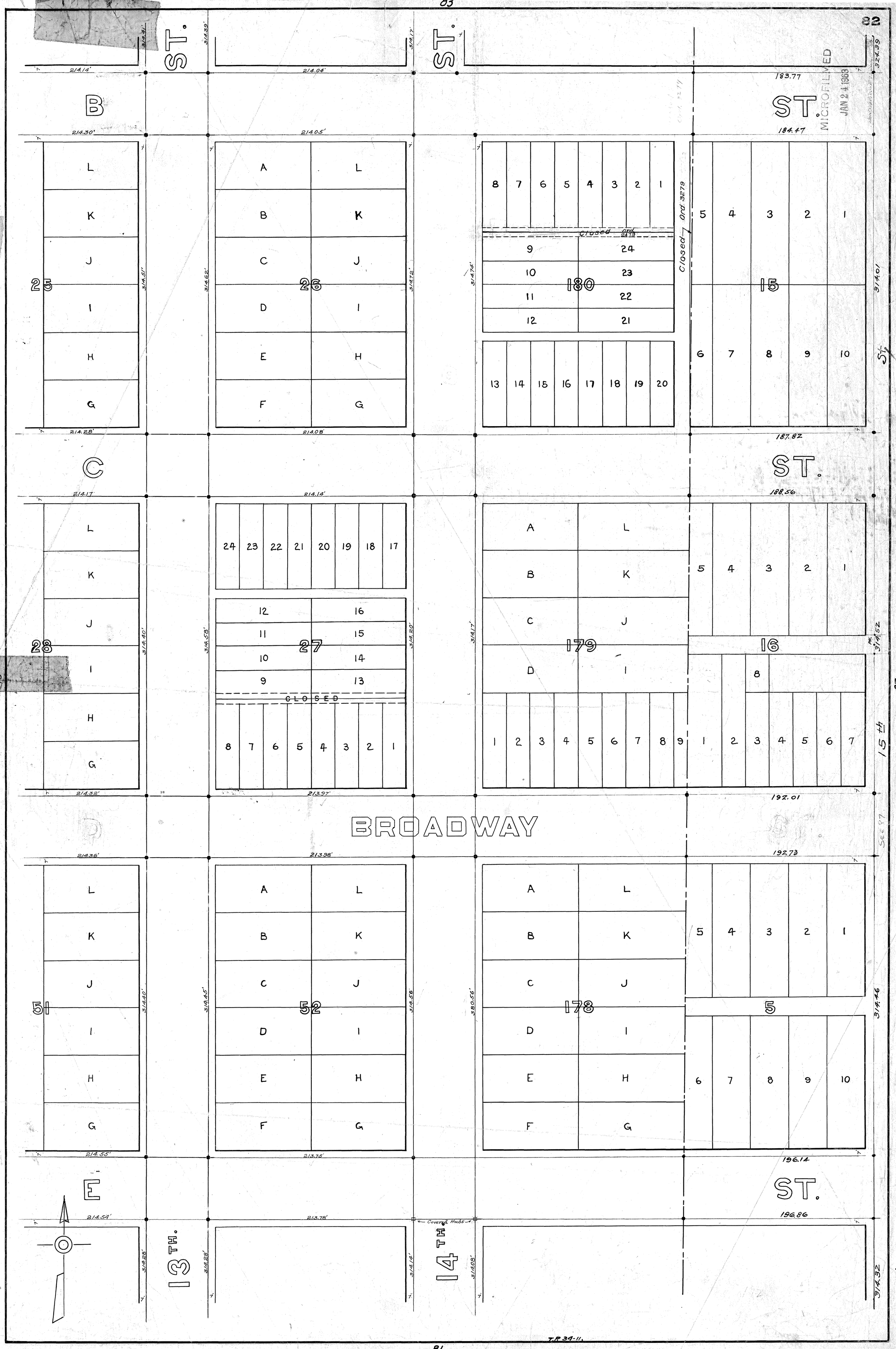
B ST.
C ST.
BROADWAY
E ST.
13TH.
14TH
15TH
25
26
27
28
180
179
178
16
15
5
51
52
Closed Ord. 3279
Closed Ord. 2473
CLOSED
Covered Hubs
MICROFILMED JAN 24 1963
See 87
T.R 34-11

MICROFILMED
JAN 24 1963

CITY PARK.

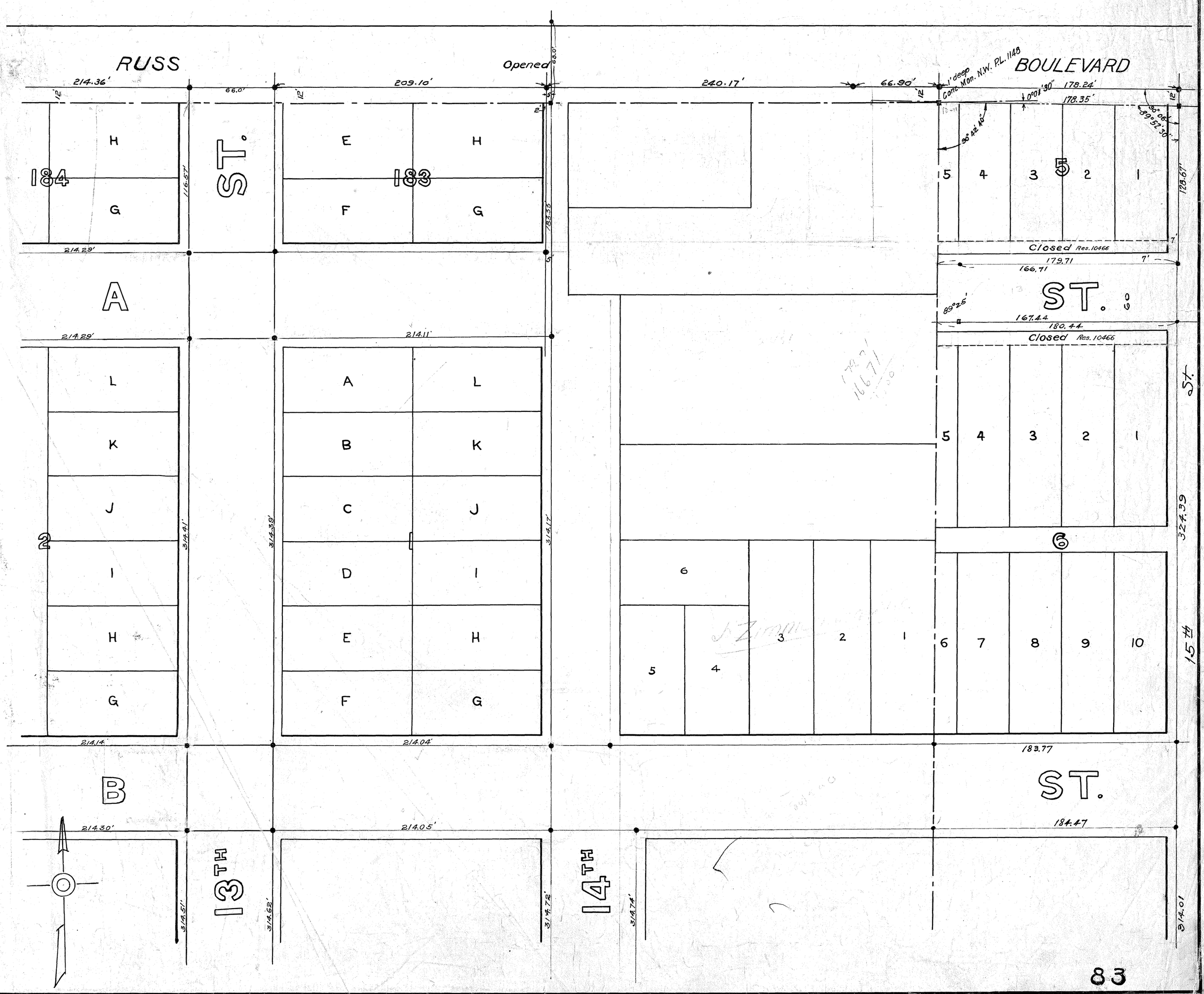


85
84
K ST.
L ST.
IMPERIAL AVE.
COMMERCIAL ST.
37
38
39
40
54
53
52
51
55
56
57
58
72
71
70
69
MICROFILMED
JAN 24 1963
A. HART'S RESUB. (186)
SHERMAN'S RESUB.
LOGAN AVE opened
6TH. closed Res. 1694
6TH.
7TH.
see sheet 363 for ties.
see sheet Mon for dope
363
210.07'
256.50'
Z13.69
Z14.46
Z13.77
Z13.72
Z14.48
Z13.72
Z14.04
Z14.63
Z13.89
Z14.14
Z14.63
Z13.90
Z14.59
Z14.69
Z13.91
Z14.71
Z14.68
Z13.88
Z14.72
Z13.83
313.96
313.98
314.03
314.08
314.20
314.17
314.51
314.52
314.48
314.58
314.61
314.58
314.06
314.02
314.04
313.92
313.91
313.89
307.40
307.32
380.20
314.12
314.14
314.13
Spk. in Mon.
Spk.
Spike
Ken Sc Rim M.H.
9.05'
40
60
46.7'
110'
7'

MICROFILMED JAN 24 1969

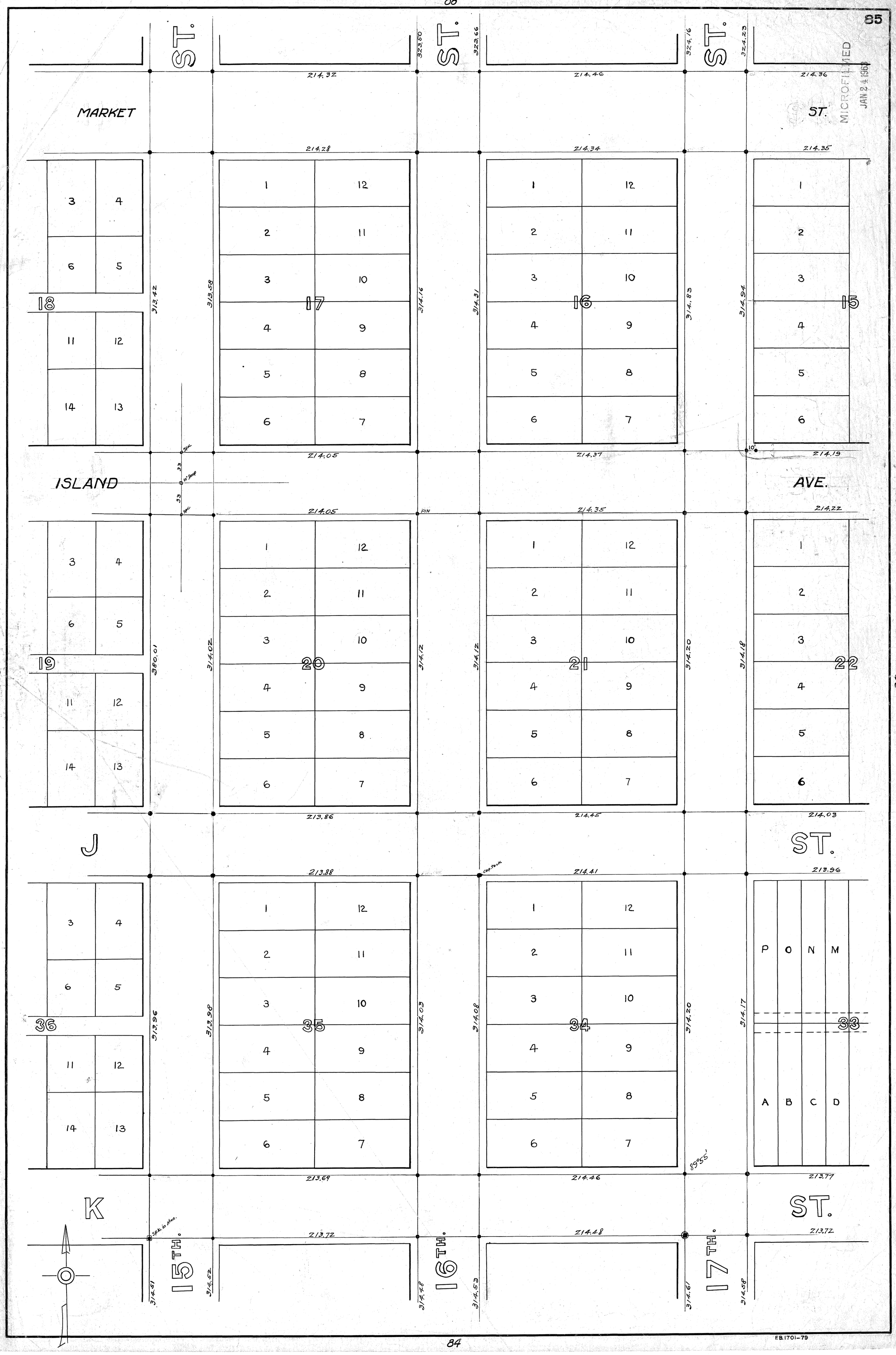

MICROFILMED JAN 2 4 1983


B ST.
C ST.
E ST.
BROADWAY
15TH.
16TH.
17TH.
183.77
214.23
214.22
65.95'
214.33
184.47
214.29
214.27
214.37
187.82
214.35
214.53
214.32
188.56
214.34
214.61
560.88 to E. 7'pt 19th St.
192.01
214.30
214.73
213.84
Opening
192.73
214.29
214.77
213.91
196.14
214.42
214.77
213.98
196.86
214.41
214.81
214.03
G-219-78
MICROFILMED JAN 8 4 1963
T.P. 34-11

MICROFILMED
JAN 24 1969

CITY PARK.

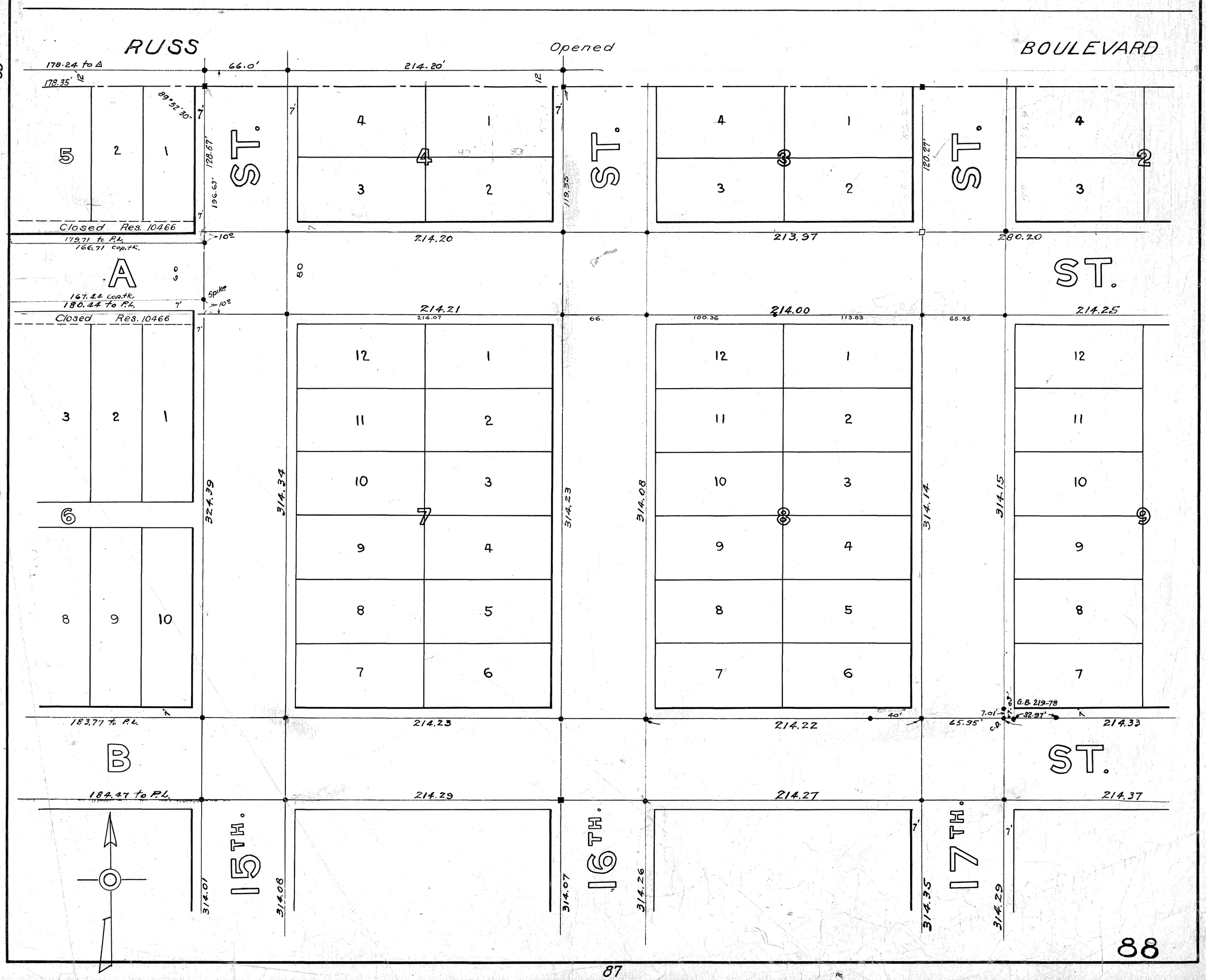


89
K
ST.
L
ST.
IMPERIAL
AVE.
COMMERCIAL
ST.
KEARNY
Opened
AVE
opening
18TH.
19TH.
20TH.
40
41
42
43
51
50
49
48
58
59
60
61
69
68
67
66
MICROFILMED
JAN 24 1963


MARKET ST.
ISLAND AVE.
J ST.
K ST.
18TH.
19TH.
20TH.
SPIKE
214.36
213.88
213.89
213.91
214.35
213.80
213.95
213.94
214.19
213.91
214.03
213.92
214.22
213.94
214.01
213.89
214.03
214.01
213.82
214.03
213.96
214.01
213.89
214.03
213.77
214.00
213.92
214.01
213.72
214.03
213.92
214.03
324.73
324.80
325.26
325.39
325.83
325.92
315.63
315.89
316.52
316.85
317.40
317.68
314.06
313.91
313.80
313.85
314.06
314.11
314.36
314.58
314.63
314.56
314.34
314.24
314.59
314.62
314.69
314.71
314.72
314.74
15
14
13
12
22
23
24
25
33
32
31
30
L K J I
E F G H
MICROFILMED
JAN 24 1963


E ST.
F ST.
G ST.
MARKET ST.
18TH.
19TH.
20TH.
213.98
214.51
214.26
214.00
214.03
214.45
214.16
214.08
213.86
214.33
214.04
214.03
213.85
214.31
214.03
214.07
213.85
214.03
213.96
214.02
214.03
213.89
214.20
214.04
214.36
213.88
SPIKE
213.89
213.91
214.35
213.80
SPIKE
213.95
213.94
314.30
314.35
314.31
314.25
314.16
314.15
314.37
314.37
314.25
314.25
314.08
314.05
314.19
314.18
314.10
314.09
314.07
314.06
324.73
324.80
325.26
325.39
325.83
325.92
315.63
315.89
316.52
316.85
317.40
317.68
MICROFILMED
JAN 24 1963


B
ST.
C
ST.
E
ST.
BROADWAY
18TH.
19TH.
20TH.
Opened
Opened
Opened
MICROFILMED
JAN 24 1968
214.33
214.37
215.0'
215.0
21.28'
1.91
214.32
214.69
214.68
213.99
560.88 bet. E. 7'pt. 17th St & E. 7'pt. 19th St.
214.57
214.04
213.84
214.86
214.29
214.10
213.91
214.85
214.26
214.12
213.98
214.51
214.26
214.00
214.03
214.45
214.16
214.08
314.08
314.12
314.36
314.32
314.27
314.33
314.29
314.30
314.35
314.31
314.25
314.16
314.15
314.19
314.18
314.25
314.25
314.08
314.05
NAIL
Nail
SPIKE
SPK
SPIKE
SPIKE
12
11
24
25
31
30
2
1
42
43
87
97

MICROFILMED
JAN 2 4 1963

CITY PARK,

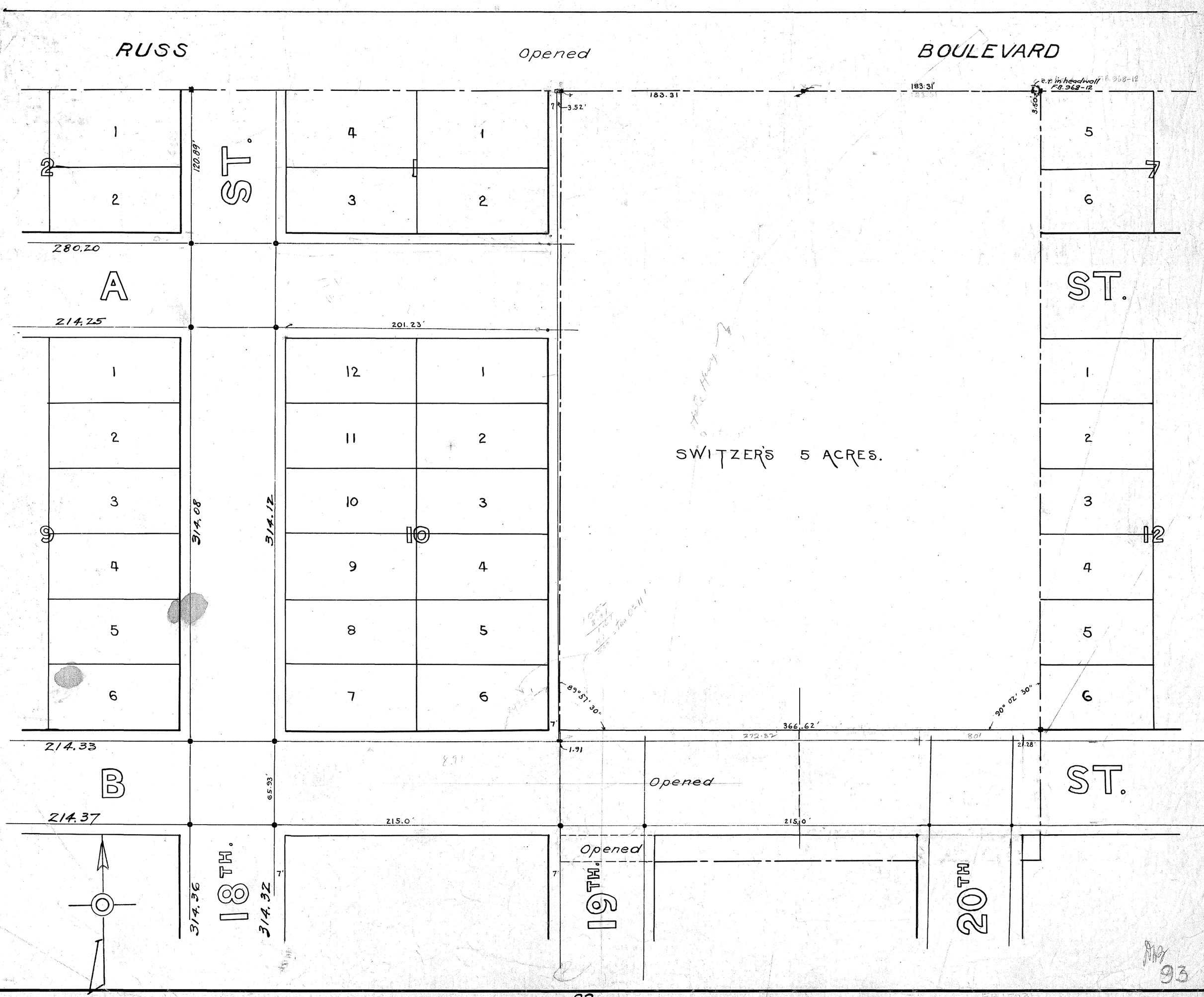

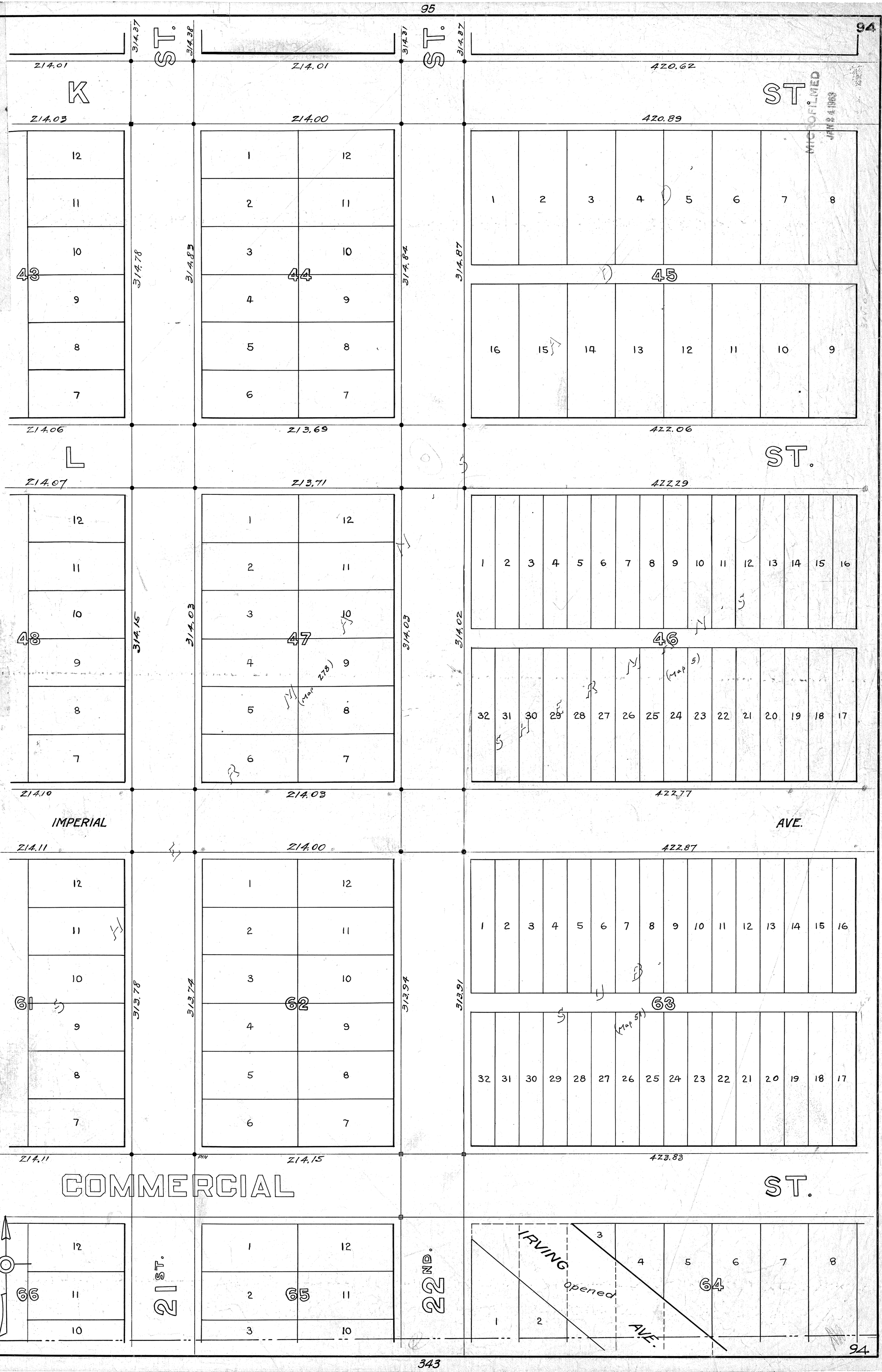
K ST.
L ST.
IMPERIAL AVE.
COMMERCIAL ST.
21ST.
22ND.
IRVING AVE.
opened
43
44
45
46
47
48
61
62
63
64
65
66
214.01
214.03
214.00
420.62
420.89
214.06
213.69
422.06
214.07
213.71
422.29
214.10
214.03
422.77
214.11
214.00
422.87
214.11
214.15
423.83
314.37
314.38
314.31
314.37
314.78
314.83
314.84
314.87
314.15
314.03
314.03
314.02
313.78
313.74
313.94
313.91
PIN
MICROFILMED
JAN 2 4 1968

MICROFILMED JAN 2 4 1962



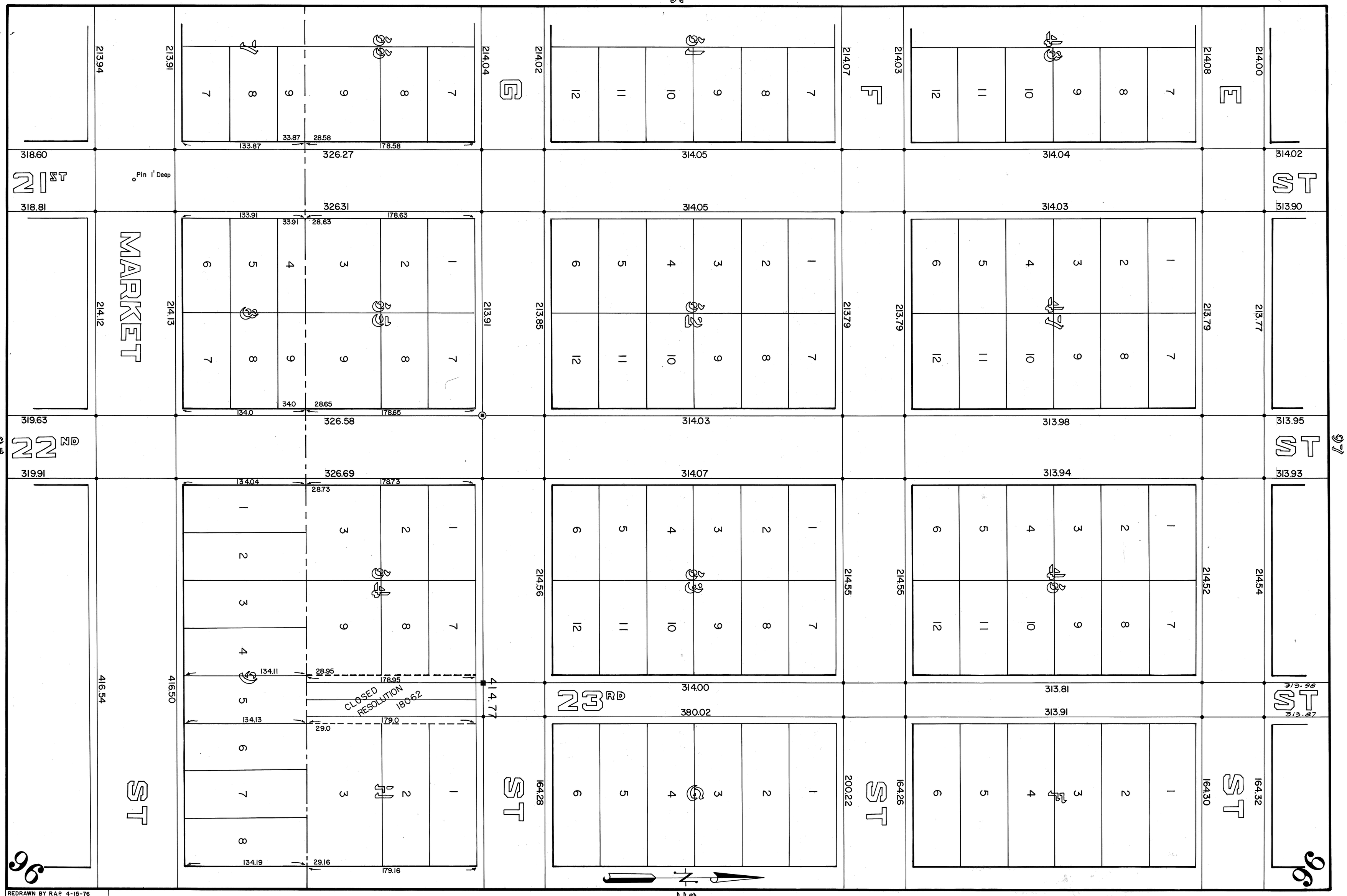

REDRAWN BY R.A.P. 4-15-76
CHECKED BY W.R.N. 4-15-76
MICROFILMED 1-24-63
REMICROFILMED



MICROFILMED JAN 24 1963


97
B ST.
C ST.
BROADWAY
E ST.
21ST.
22ND.
23RD.
25
26
27
30
29
28
43
44
45
C
D
E
380.01
304.08
296.18
304.51
314.47
314.50
314.44
314.45
314.18
314.14
314.19
314.16
314.10
314.18
314.02
313.90
313.95
313.93
313.98
313.87
314.04
314.03
313.98
313.94
313.81
313.91
279.68
214.70
214.67
164.15
164.20
213.99
213.73
214.61
164.29
214.04
213.65
214.60
164.23
214.10
213.70
214.50
164.37
214.12
213.72
214.53
164.34
214.00
213.77
214.54
164.32
214.08
213.79
214.52
164.30
MICROFILMED JAN 8 & 1963

CITY PARK.

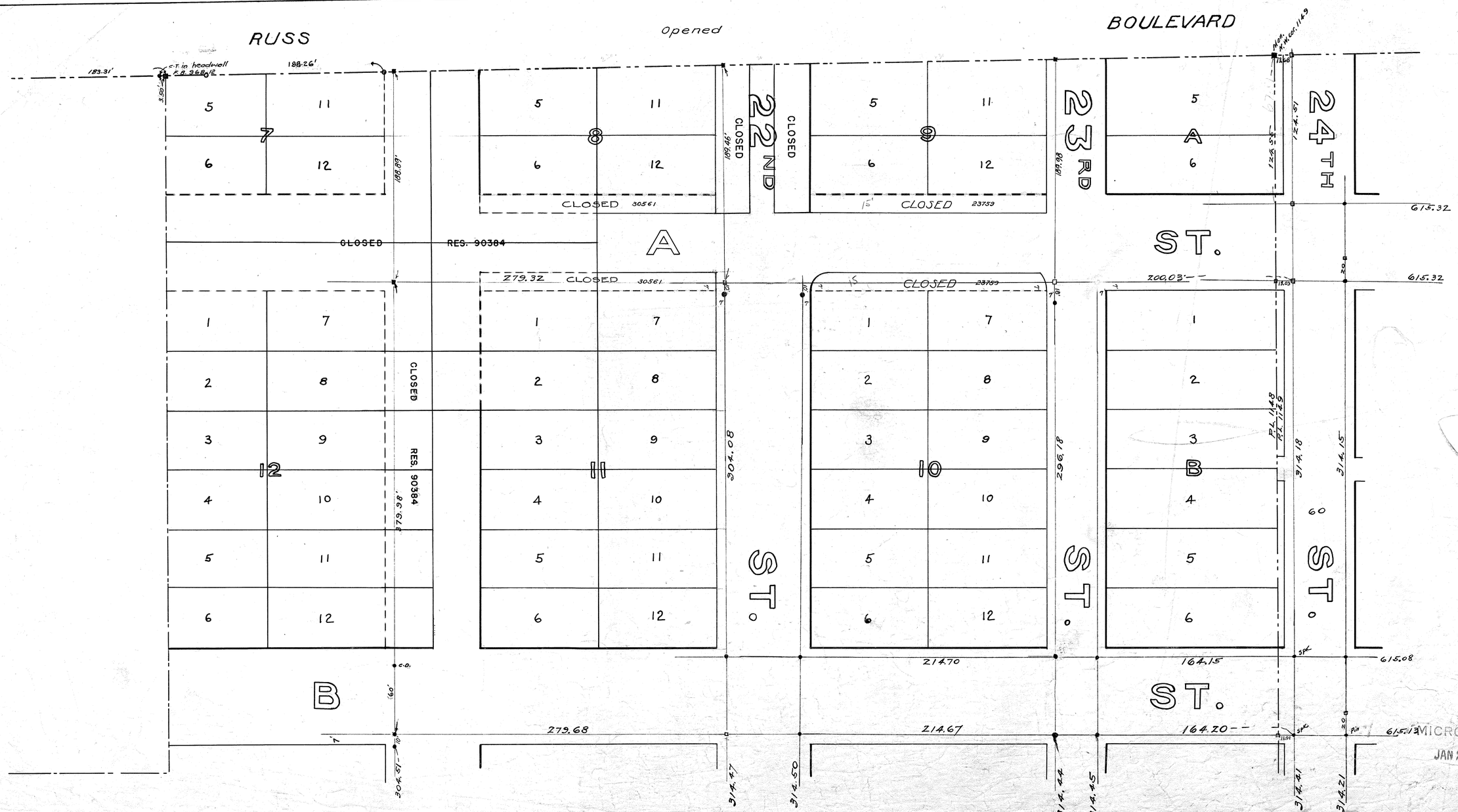

MICROFILMED
JAN 24 1963

F.B. 1640-70

93

99

98

MICROFILMED
JAN 24 1963

CITY PARK.

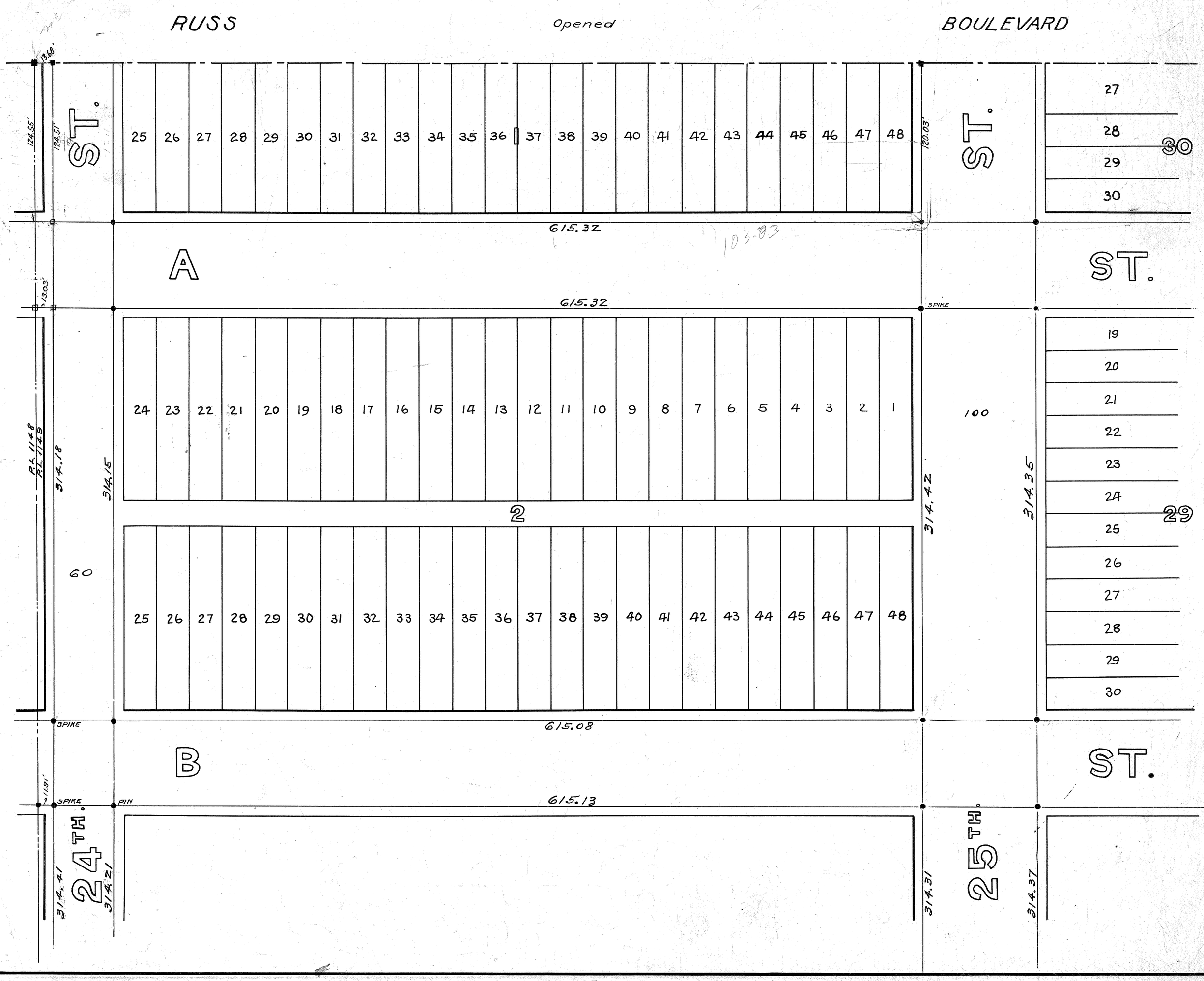

C I T Y P A R K .

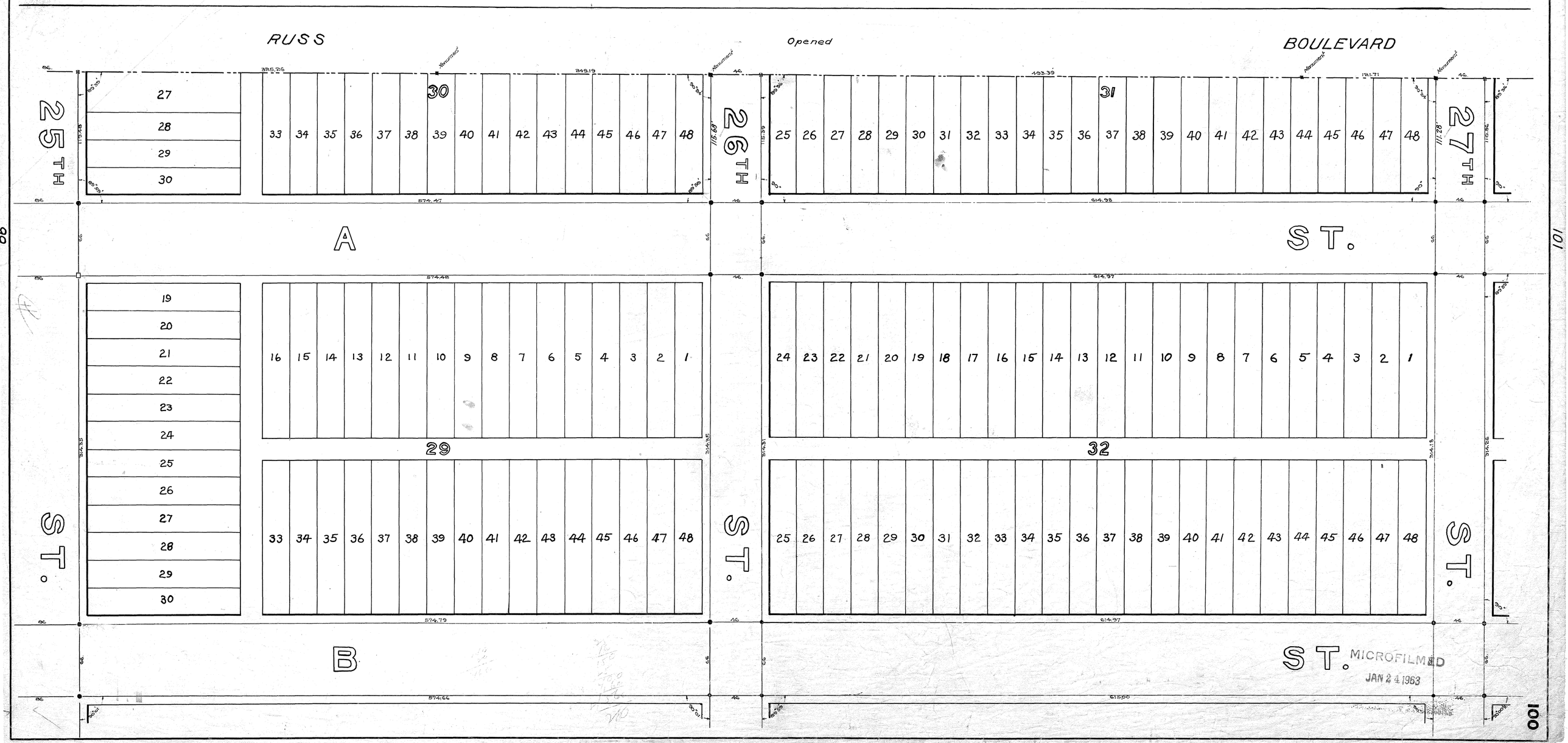

MICROFILMED
JAN 24 1963

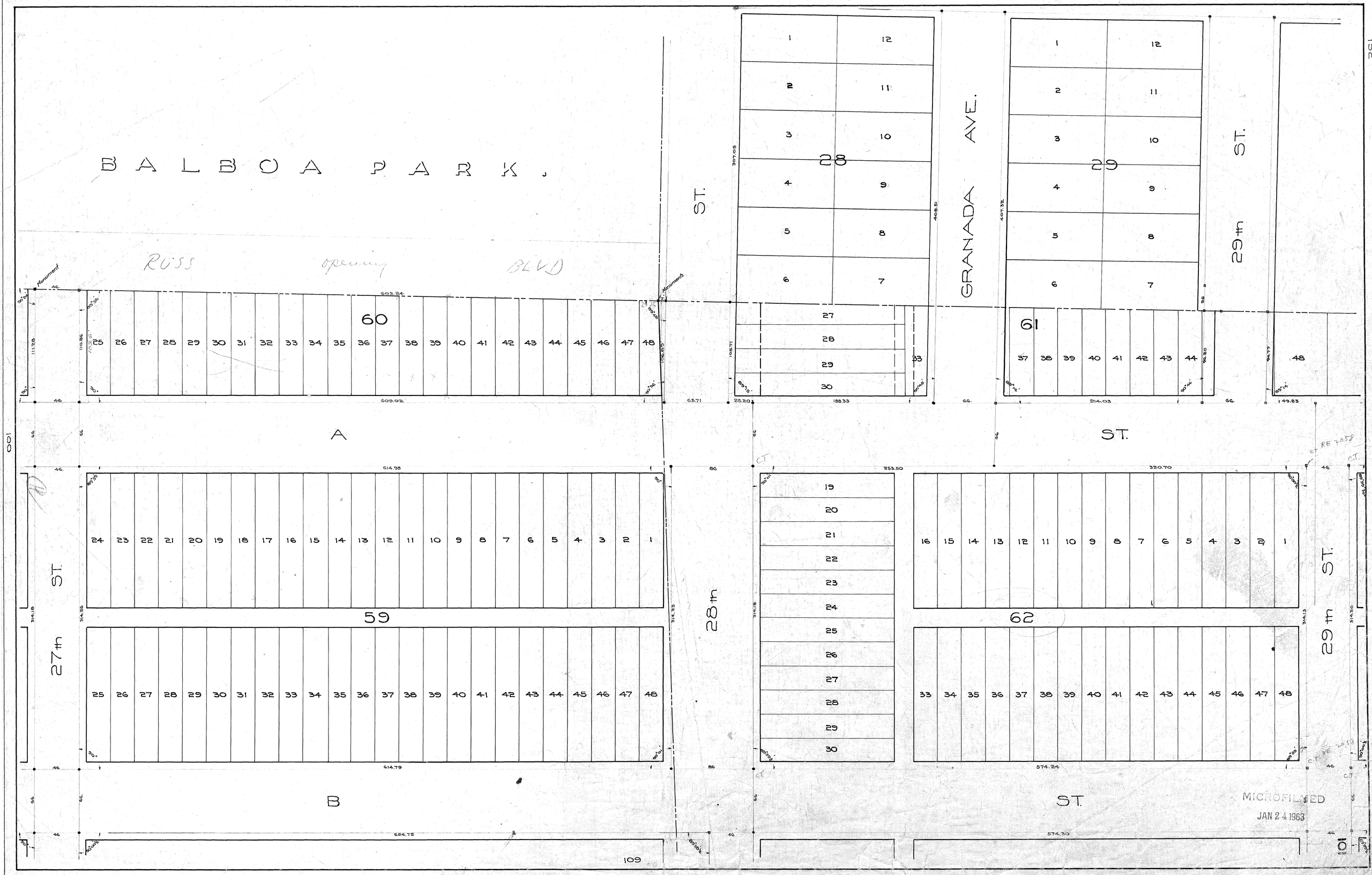
BALBOA PARK.
RUSS opening BLVD
GRANADA AVE.
29th ST.
28th ST.
27th ST.
A ST.
B ST.
60
59
28
29
61
62
109
101
MICROFILMED
JAN 24 1963

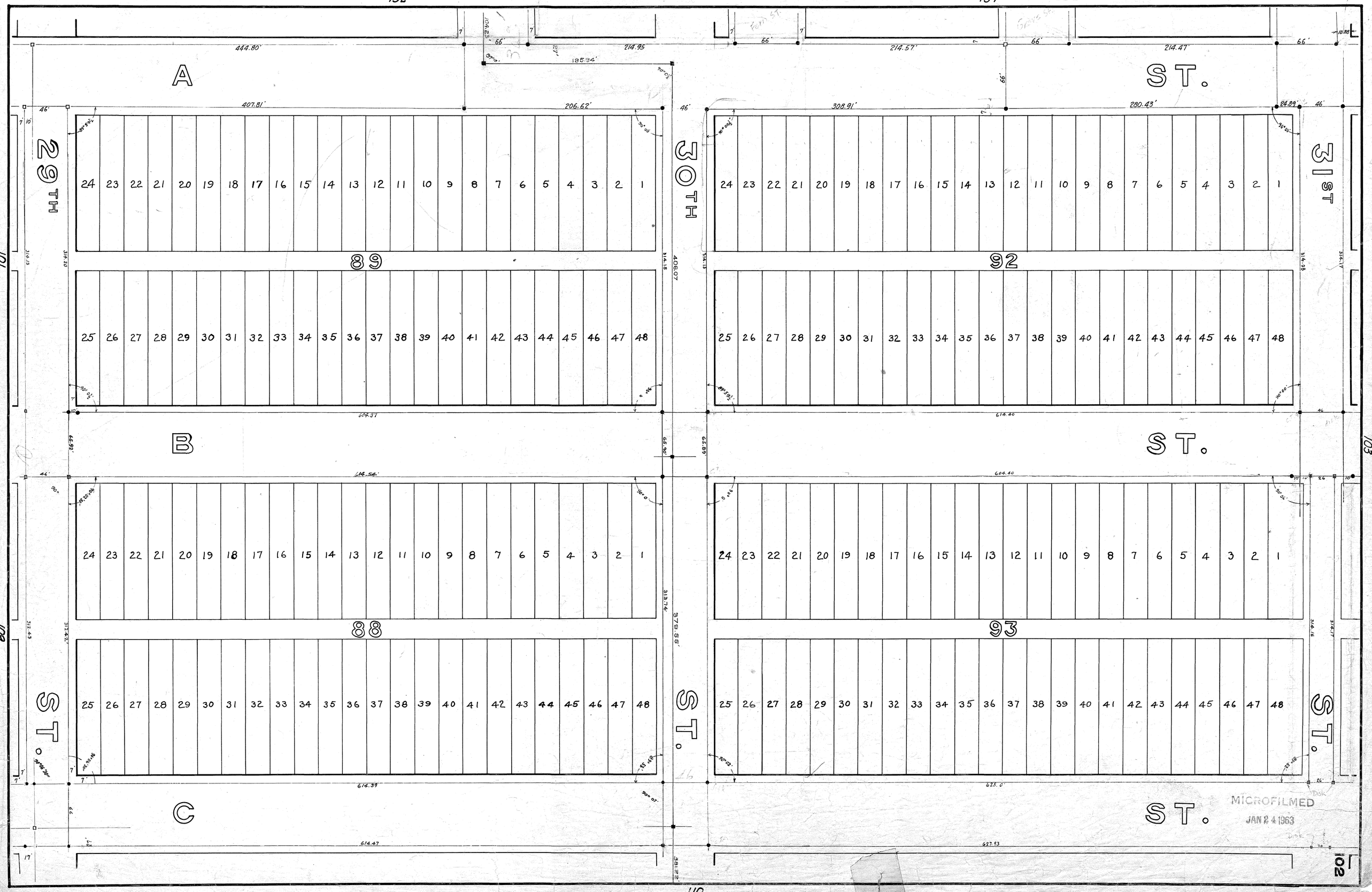
152
157
A
ST.
29TH
30TH
31ST
89
92
B
ST.
88
93
ST.
ST.
ST.
C
ST.
101
103
109
110
102
MICROFILMED
JAN 24 1963


157
185
121
A
ST.
33RD Street
31ST
EDGEMONT
32ND
33RD
1
2
122
B
ST.
123
C
ST.
Bancroft St.?
Not to scale
102
103
111
MICROFILMED
JAN 24 1963

MICROFILMED
JAN 24 1963

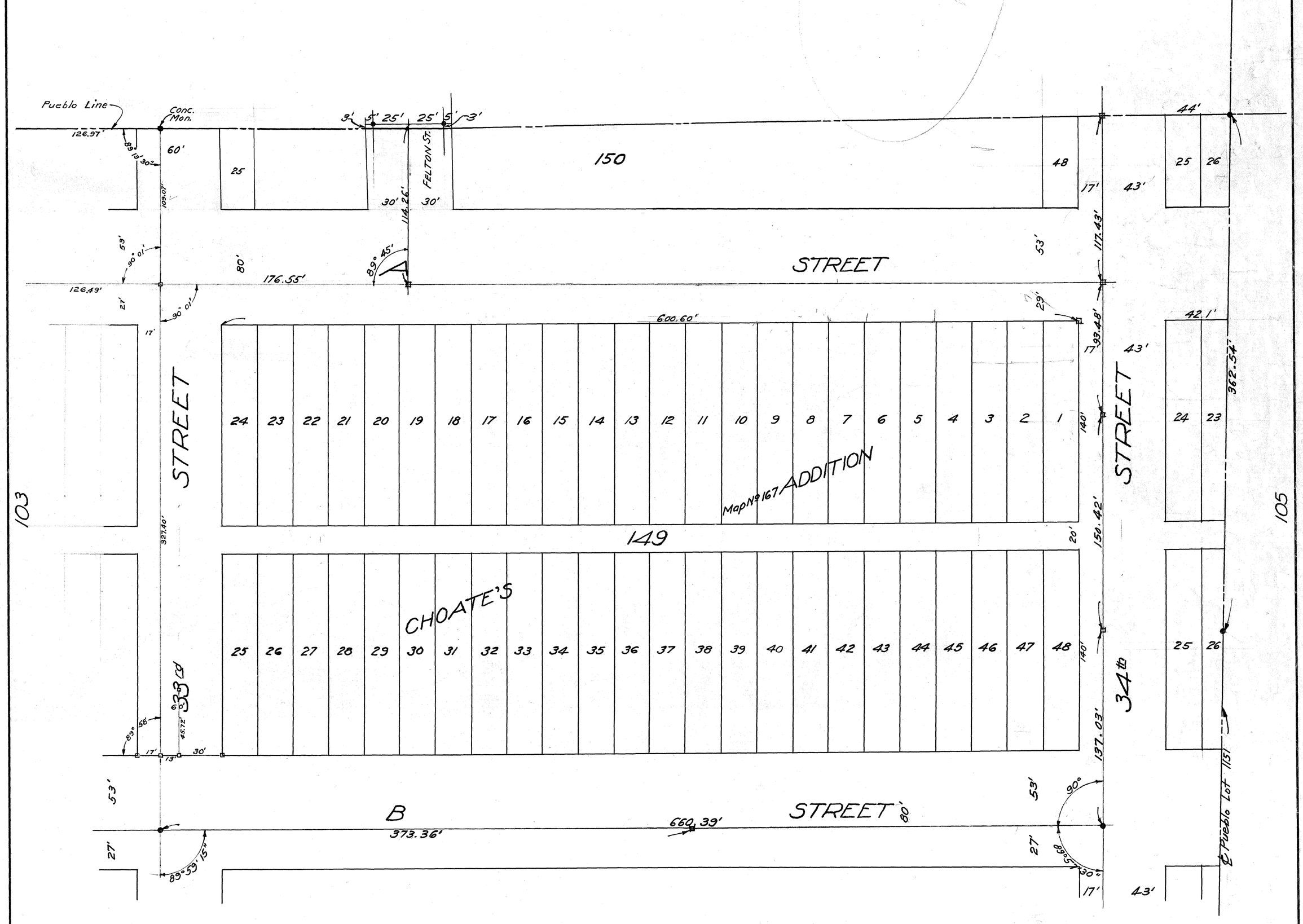

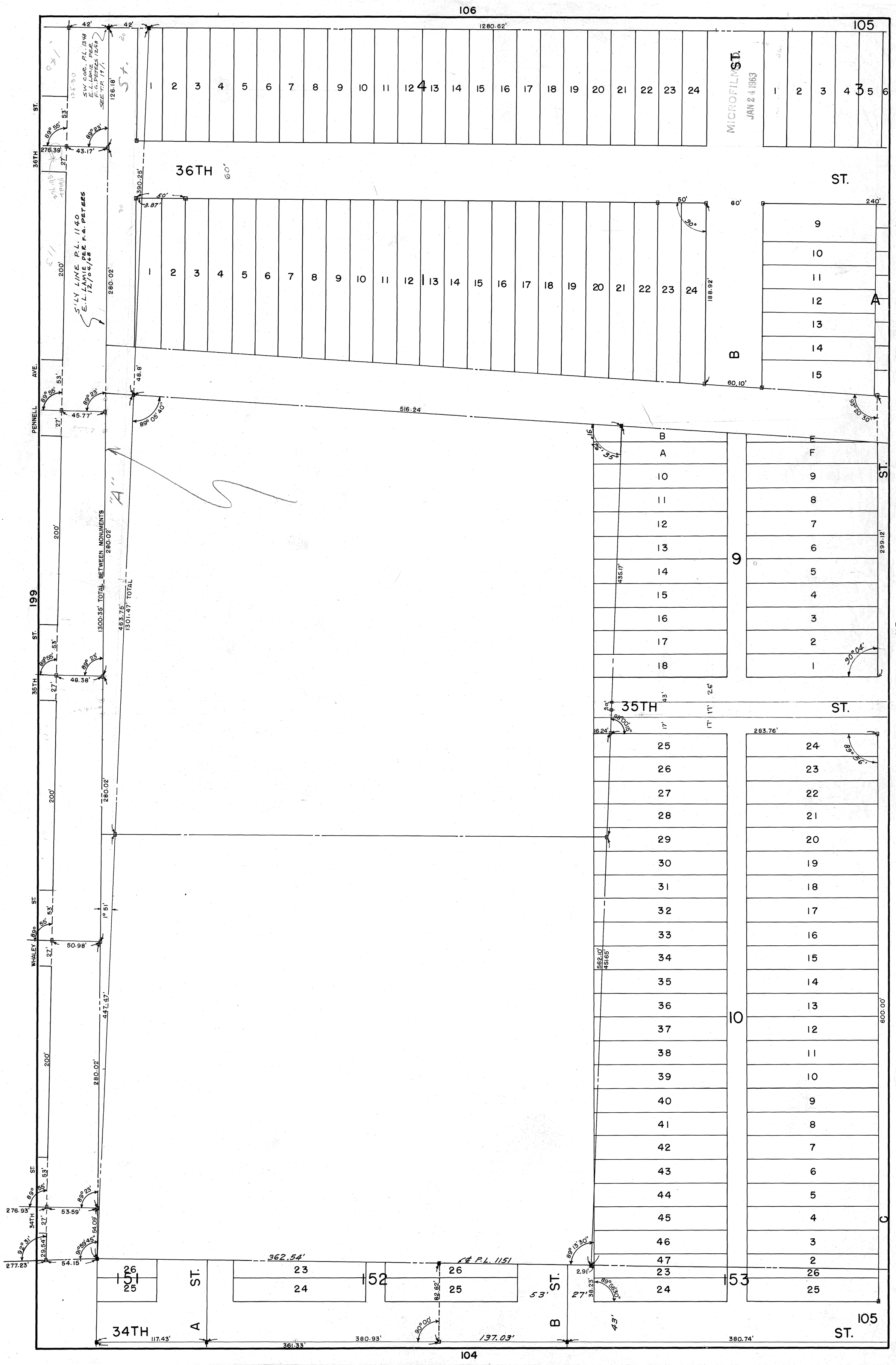
106
105
1280.62'
36TH ST.
SW COR. P.L. 1348 E.L. LAMIE PER F.G. PETERS 12/68 SEE T.P. 19/1
S'LY LINE P.L. 1140 E.L. LAMIE PER F.G. PETERS 12/04/68
PENNELL AVE.
516.24'
1300.35' TOTAL BETWEEN MONUMENTS
1301.47' TOTAL
463.75'
199
35TH ST.
WHALEY ST.
34TH ST.
447.47'
362.54'
℄ P.L. 1151
137.03'
380.93'
361.33'
380.74'
117.43'
34TH ST.
35TH ST.
36TH ST.
105
113
600.00'
299.12'
283.76'
435.17'
562.10'
451.65'
104
MICROFILMED JAN 24 1963

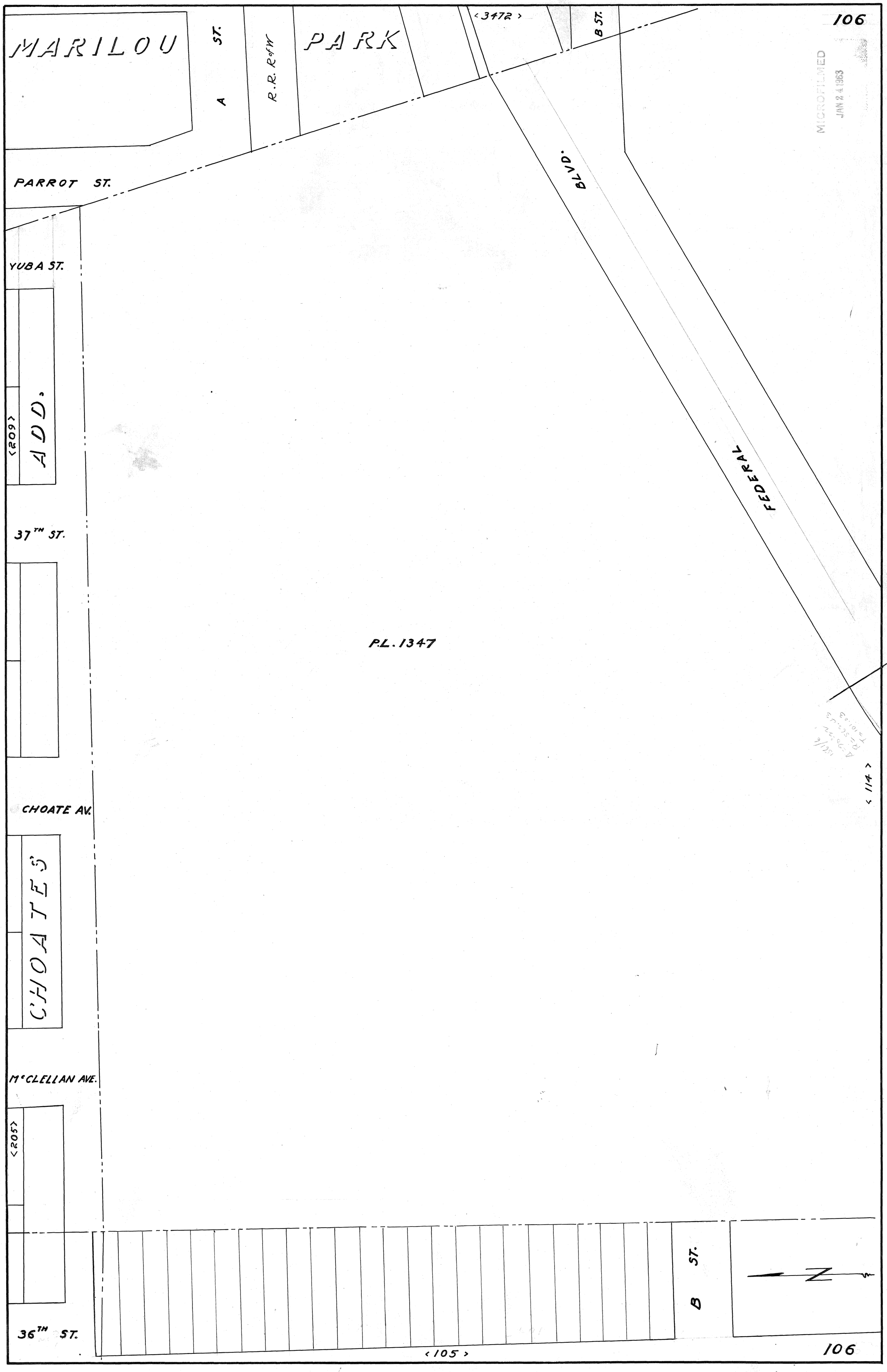
106
MARILOU
A ST.
R.R. R of W
PARK
<3472>
B ST.
PARROT ST.
BLVD.
FEDERAL
YUBA ST.
<209>
ADD.
37TH ST.
P.L. 1347
CHOATE AV.
CHOATES
McCLELLAN AVE.
<205>
36TH ST.
B ST.
<105>
106
<114>

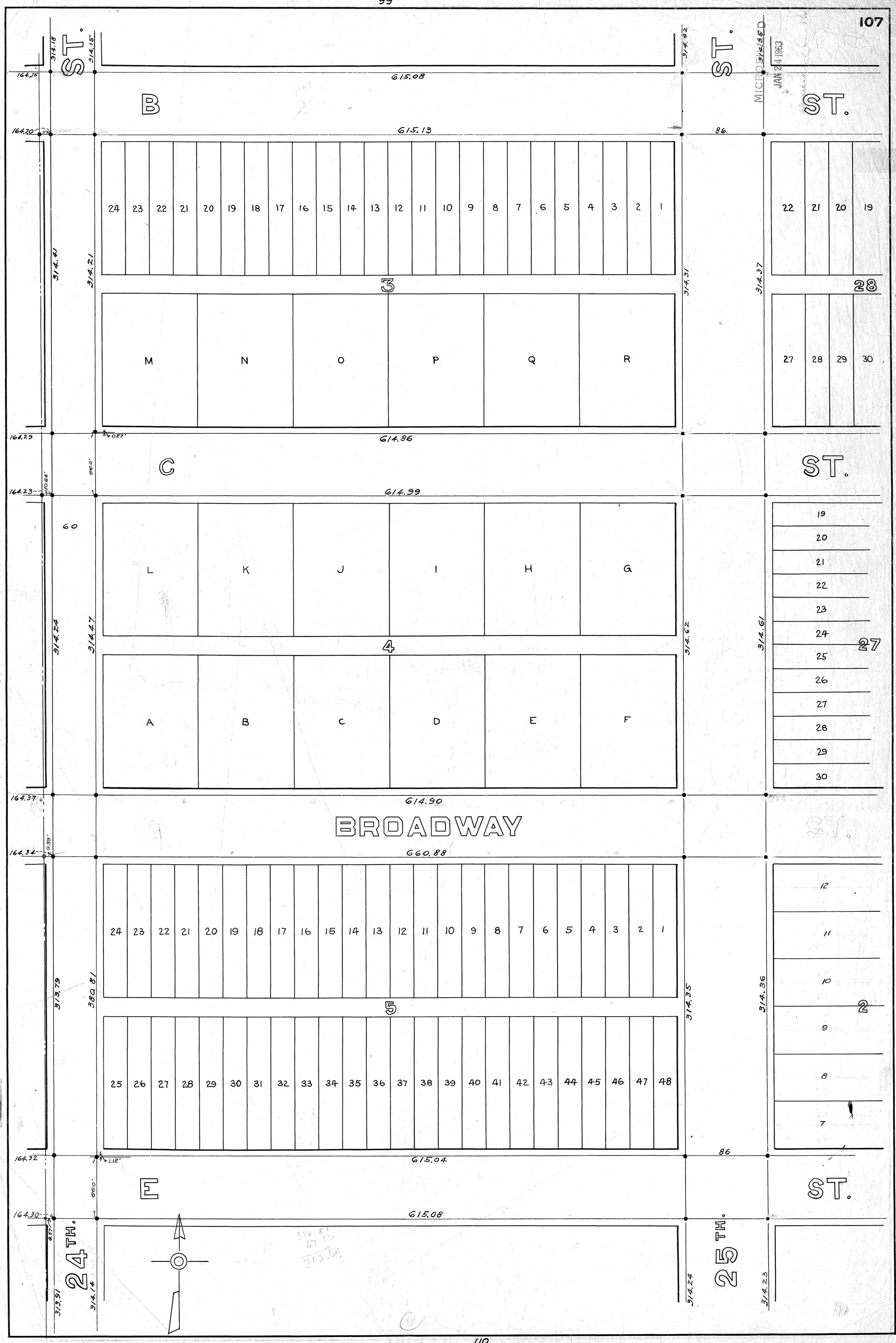
ST.
B
ST.
ST.
C
ST.
BROADWAY
ST.
E
ST.
24TH.
25TH.
3
4
5
28
27
2
60
MICROFILMED
JAN 24 1963
615.08
615.13
86
614.86
614.99
614.90
660.88
615.04
615.08
164.15
164.20
164.29
164.23
164.37
164.34
164.32
164.30
314.18
314.15
314.42
314.41
314.21
314.31
314.37
314.24
314.47
314.62
314.61
313.79
380.81
314.35
314.36
313.91
314.14
314.24
314.23
66.0'
0.27'
1.12'
8.57'
24 23 22 21 20 19 18 17 16 15 14 13 12 11 10 9 8 7 6 5 4 3 2 1
M N O P Q R
L K J I H G
A B C D E F
25 26 27 28 29 30 31 32 33 34 35 36 37 38 39 40 41 42 43 44 45 46 47 48
22 21 20 19
27 28 29 30
19 20 21 22 23 24 25 26 27 28 29 30
12 11 10 9 8 7


100
B
ST.
25TH
26TH
27TH
28
33
W. J. PROUTT'S
HIGGINS
C
ST.
27
34
ST.
ST.
ST.
BROADWAY
107
109
108
117
MICROFILMED
JAN 24 1963

C I T Y P A R K .

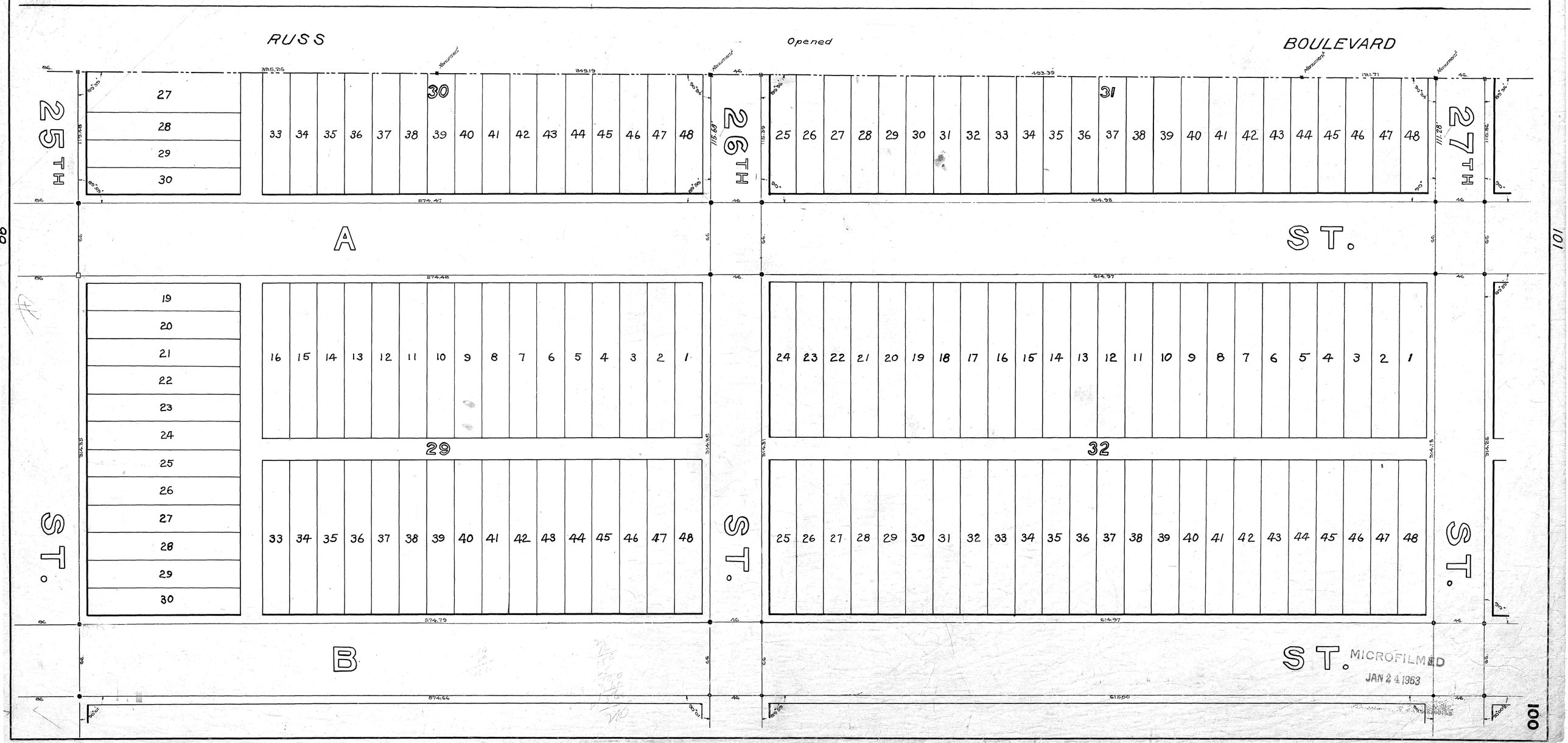

MICROFILMED
JAN 24 1963

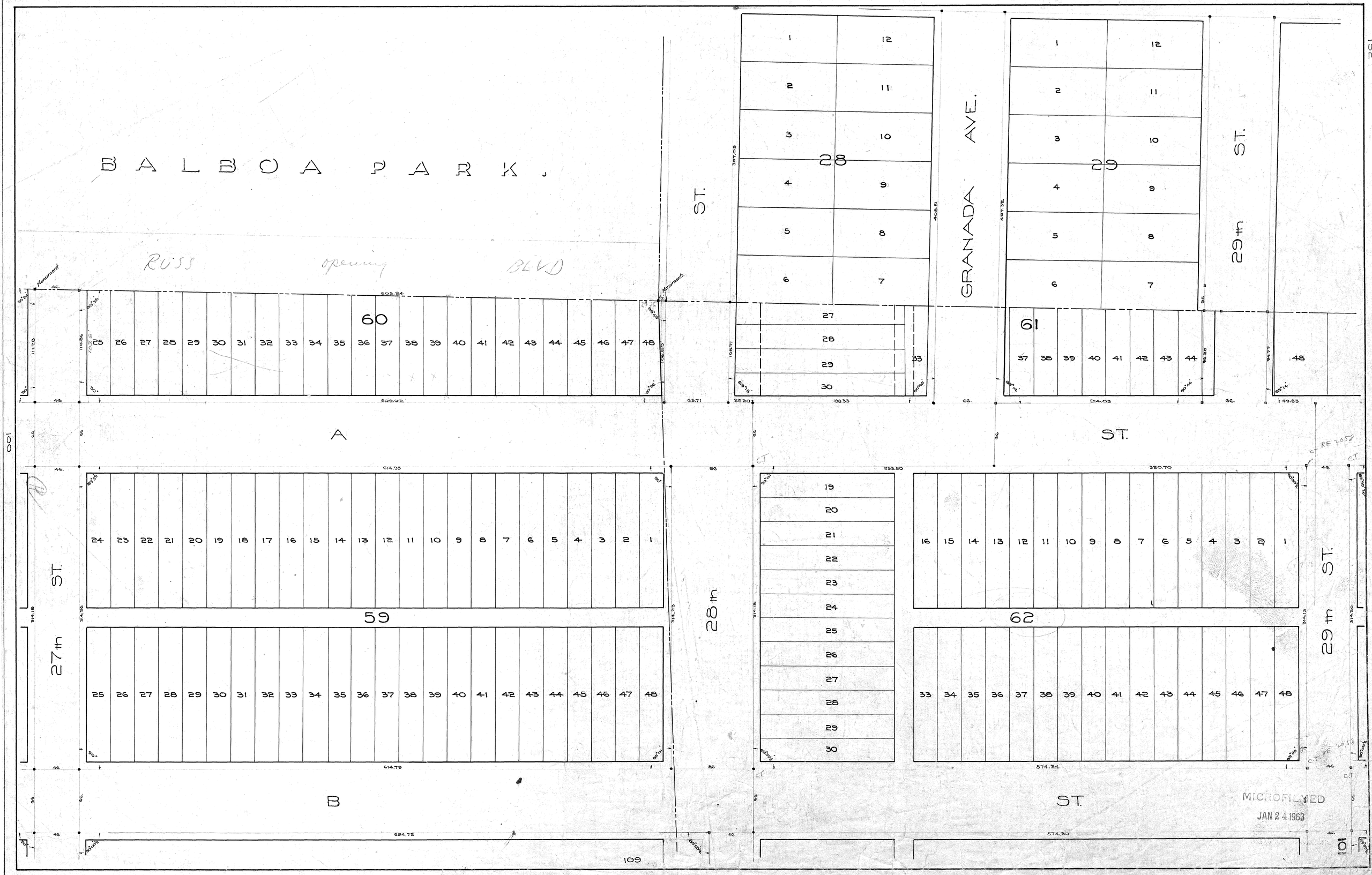
BALBOA PARK.
RUSS opening BLVD
GRANADA AVE.
29th ST.
28th ST.
27th ST.
A ST.
B ST.
60
59
28
29
61
62
109
101
MICROFILMED
JAN 24 1963

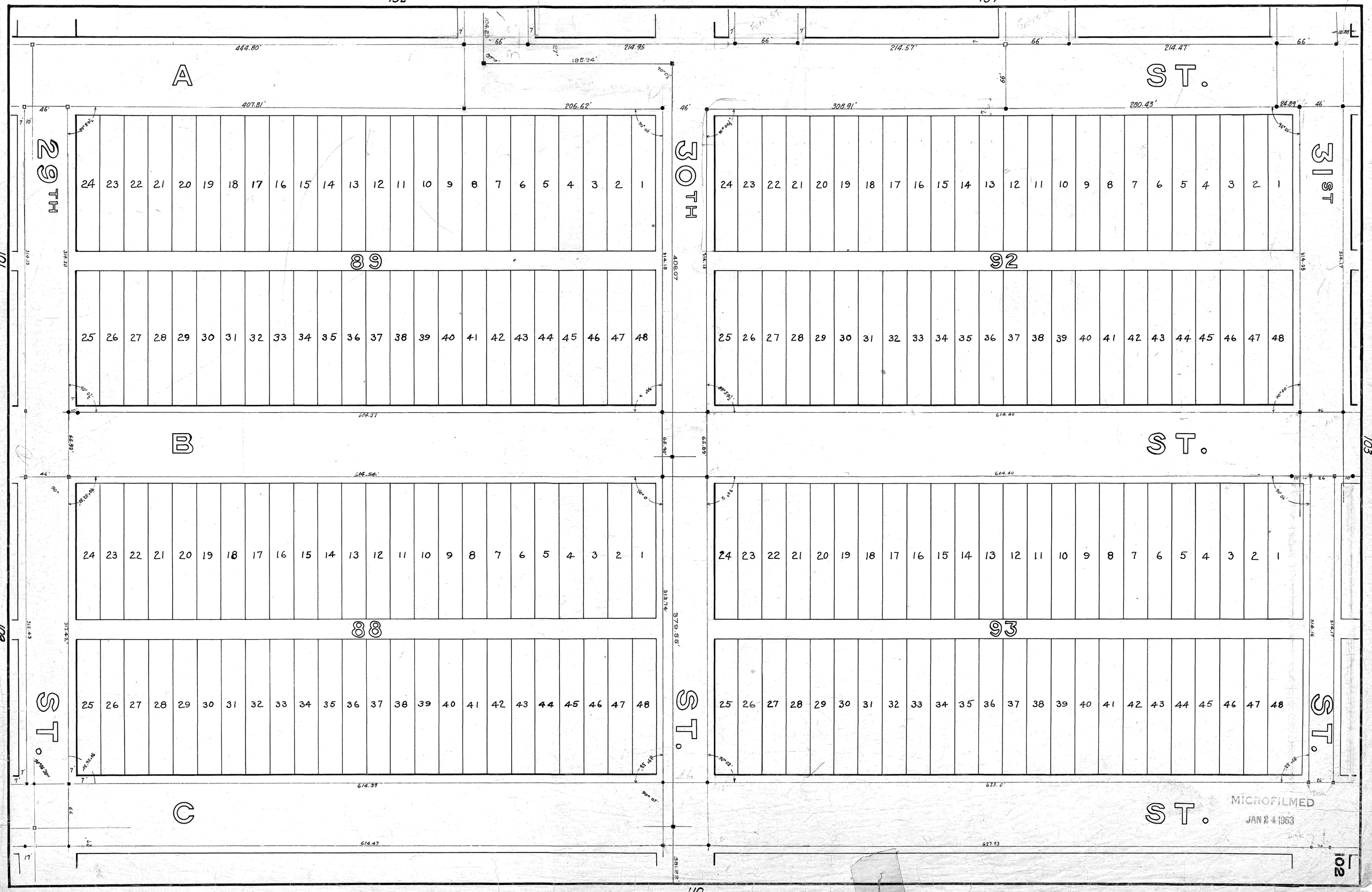
152
157
A
ST.
29TH
30TH
31ST
89
92
B
ST.
88
93
ST.
ST.
ST.
C
ST.
101
103
109
110
102
MICROFILMED
JAN 24 1963


157
185
121
A
ST.
33RD Street
31ST
EDGEMONT
32ND
33RD
1
2
122
B
ST.
123
C
ST.
Not to scale
103
111
102
MICROFILMED
JAN 24 1963

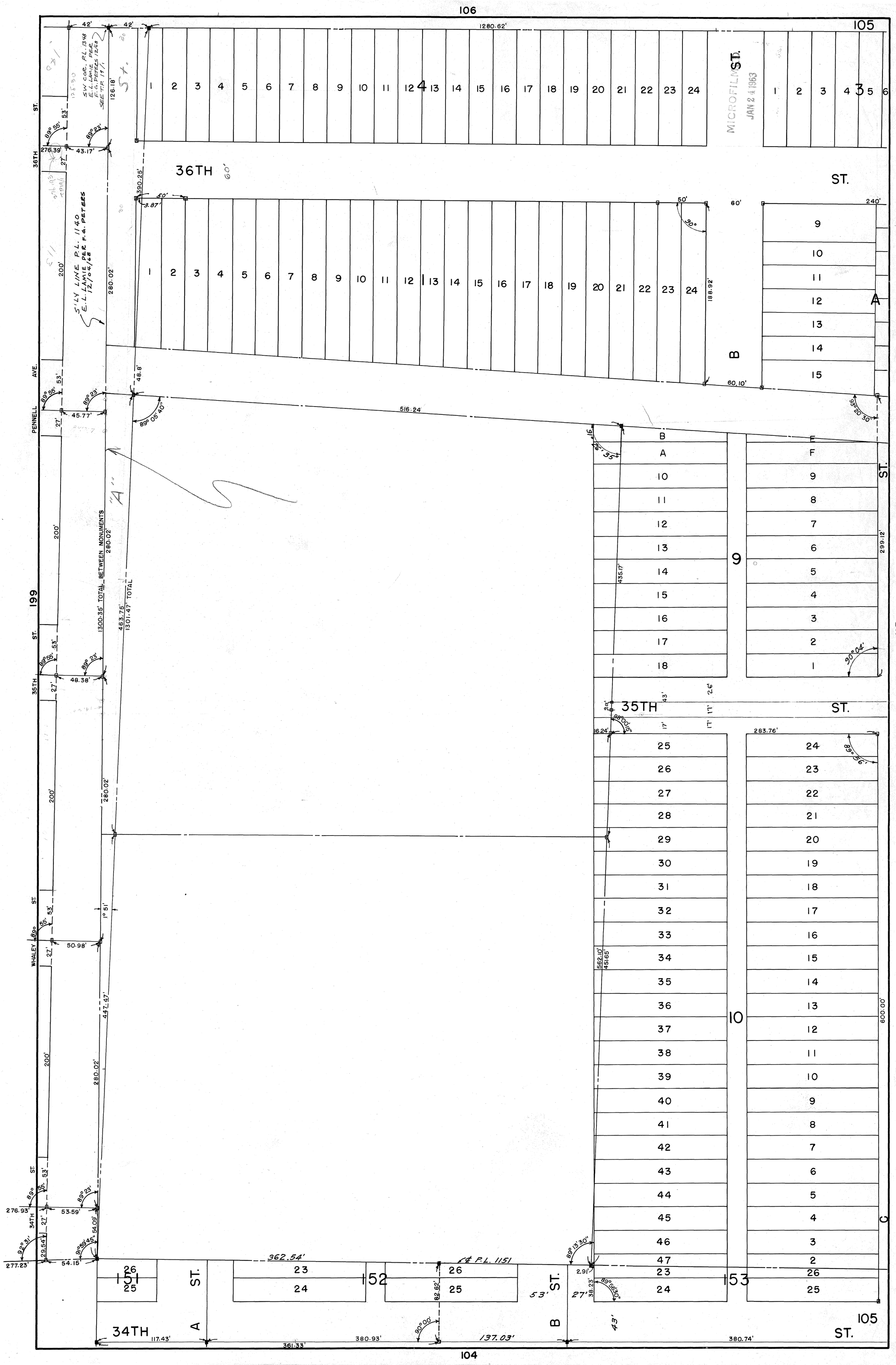
106
105
1280.62'
36TH ST.
SW COR. P.L. 1348 E.L. LAMIE PER F.G. PETERS 12/68 SEE T.P. 19/1
S'LY LINE P.L. 1140 E.L. LAMIE PER F.G. PETERS 12/04/68
PENNELL AVE.
516.24'
1300.35' TOTAL BETWEEN MONUMENTS
1301.47' TOTAL
463.75'
199
35TH ST.
WHALEY ST.
34TH ST.
447.47'
362.54'
℄ P.L. 1151
137.03'
380.93'
361.33'
380.74'
117.43'
34TH ST.
35TH ST.
36TH ST.
105
113
600.00'
299.12'
283.76'
435.17'
562.10'
451.65'
104
MICROFILMED JAN 24 1963

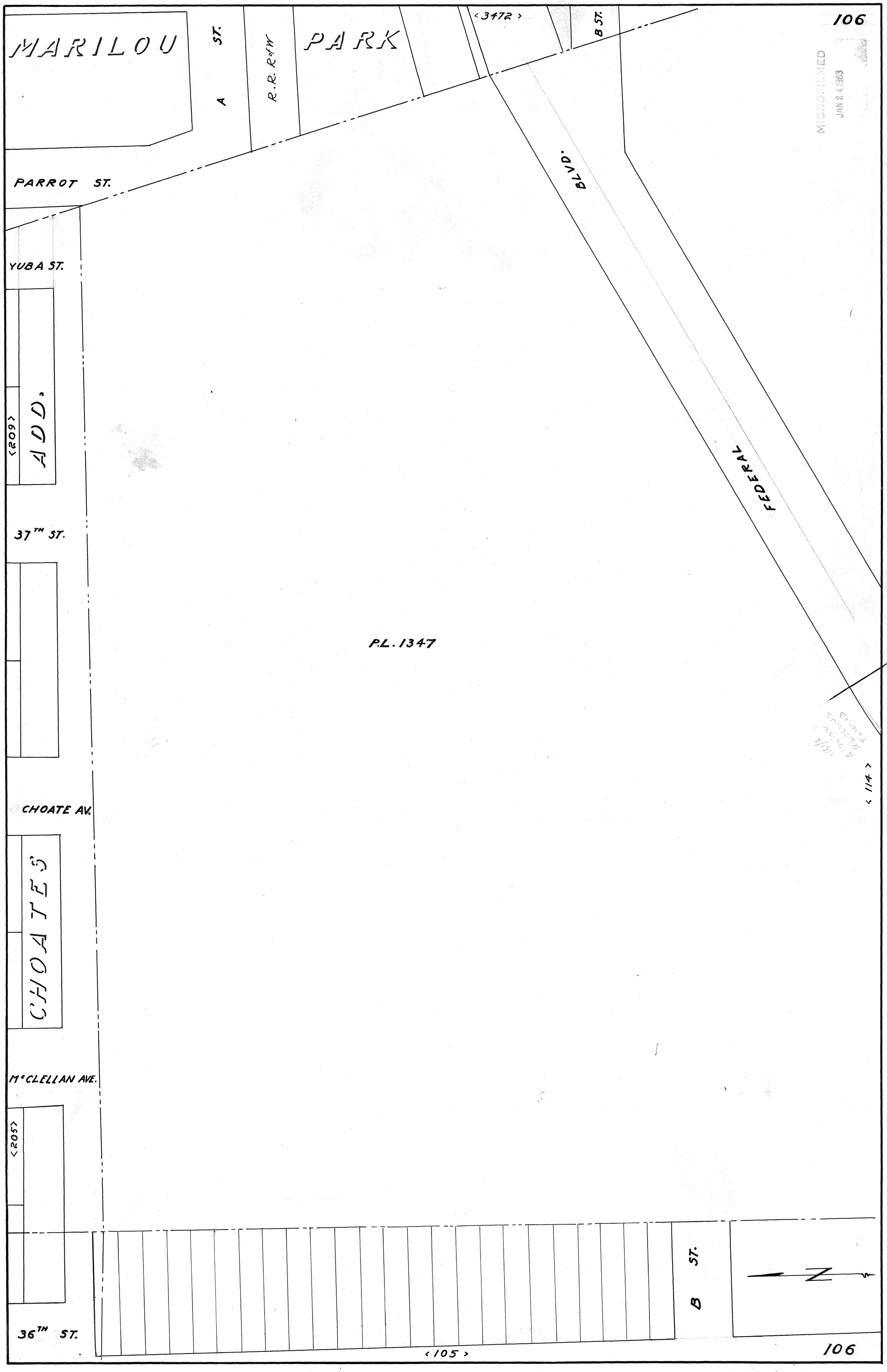
106
MARILOU
A ST.
R.R. R of W
PARK
<3472>
B ST.
PARROT ST.
BLVD.
FEDERAL
YUBA ST.
<209>
ADD.
37TH ST.
P.L. 1347
CHOATE AV.
CHOATES
McCLELLAN AVE.
<205>
36TH ST.
B ST.
<105>
106
<114>

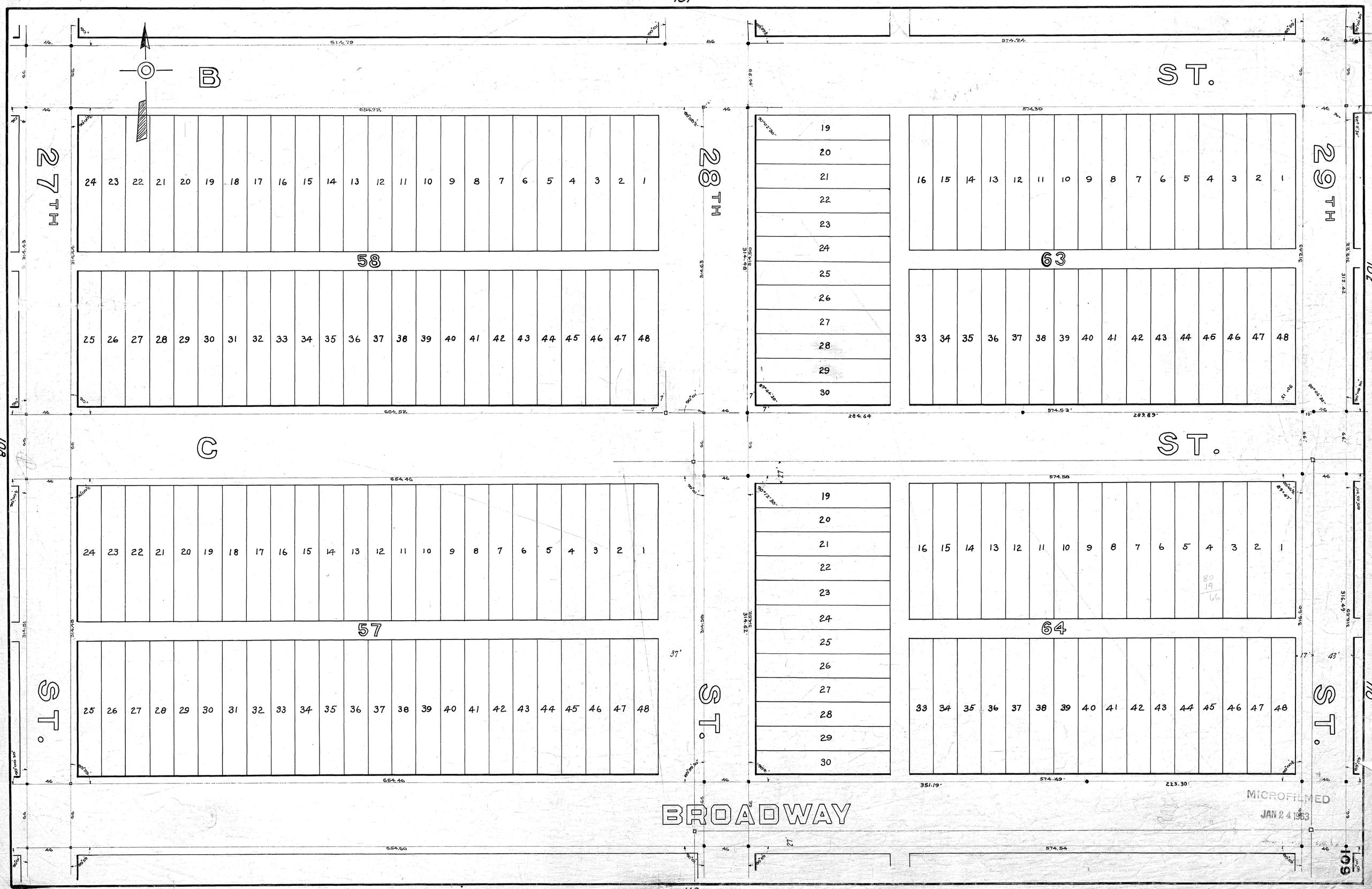
101
B
ST.
27TH
28TH
29TH
58
63
C
ST.
57
64
ST.
ST.
BROADWAY
MICROFILMED
JAN 24 1983
108
109
118


102
C
ST.
29TH
30TH
31ST
87
94
BROADWAY
86
95
ST.
ST.
ST.
E
ST.
MICROFILMED
JAN 24 1963
122
123

MICROFILMED
JAN 24 1963

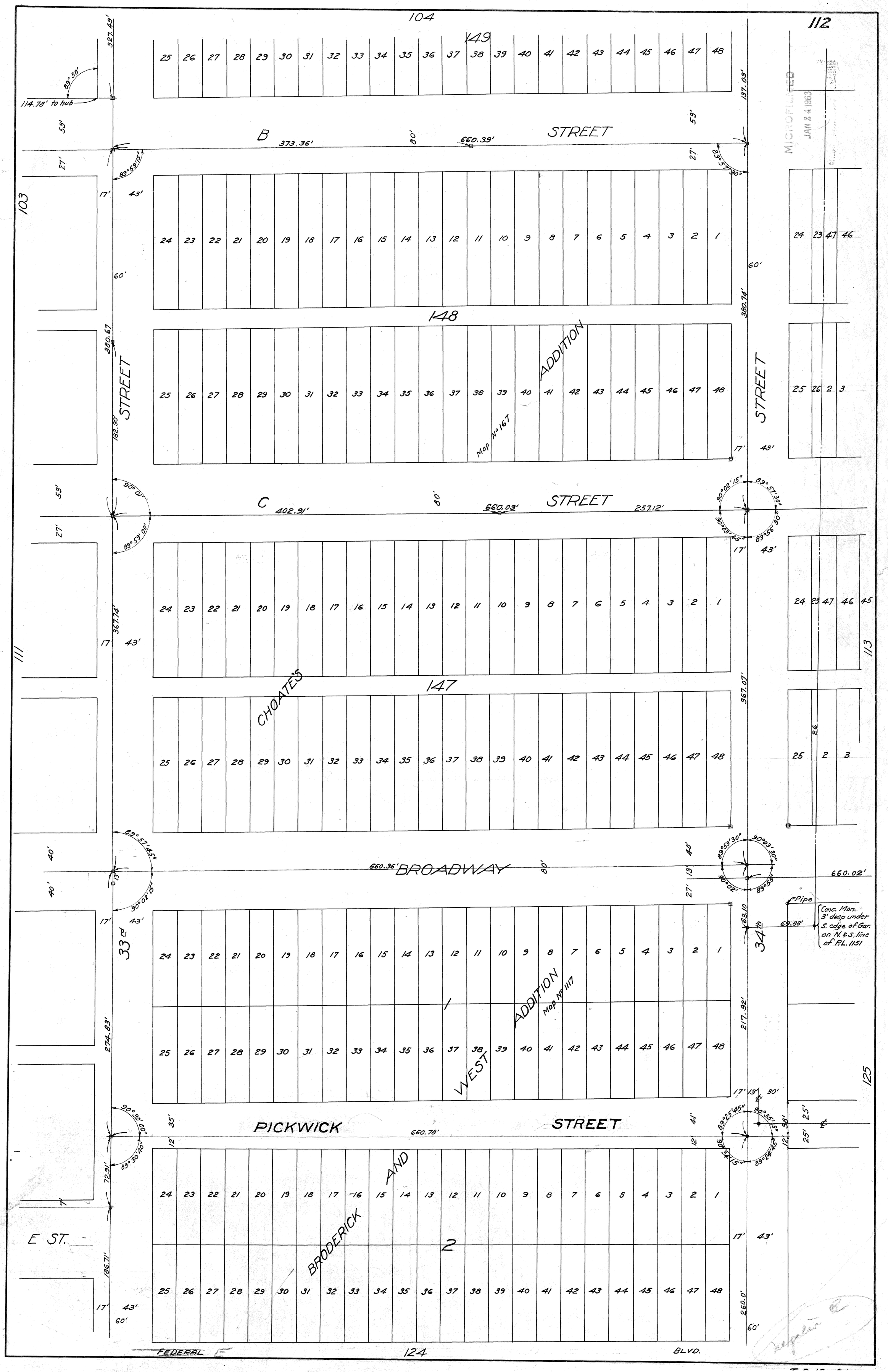
104
149
112
B STREET
373.36'
660.39'
80'
C STREET
402.91'
660.03'
257.12'
660.36' BROADWAY
660.02'
PICKWICK STREET
660.78'
STREET
STREET
33rd
34th
E ST.
FEDERAL BLVD.
124
125
113
111
103
148
147
2
CHOATE'S ADDITION
Map No 167
WEST ADDITION
Map No 1117
BRODERICK AND
114.78' to hub
Pipe
(Conc. Mon. 3' deep under S. edge of Gar. on N. & S. line of P.L. 1151)
MICROFILMED
JAN 24 1963


114
113
1280.62'
2"X5' C.I. PIPE, HUB & DISC.
75.94'
90°20'
89°40'
90°00'
4
3
ST.
36TH
ST.
MICROFILMED
JAN 24 1963
BROADWAY
461.21'
1
B
A
C
B
ST.
50'
60'
240'
250'
188.92'
192.48'
206.67'
210.22'
225'
60.10'
80.14'
12.63
60.10'
90°23'
86°37'
77.68'
49.10'
2"X3' C.I. PIPE, HUB & DISC.
93°20'30"
516.24'
B
A
F
E
9
8
ST.
53'
27'
299.12'
297.13'
(237.30')
435.17'
258.54'
180°00'
27'
89°59'
39.89'
53'
27'
C.E.P.L. 1151
105
125
538.37'
See Sheet 105
35TH
ST.
43'
88°00'15"
(88°01')
17'
16.24'
283.76'
89°56'30"
90°04'30"
380.03'
89°55'20"
89°55'30"
90°04'30"
43'
17'
110.45'
80'
60'
562.03'
562.10'
600.00'
659.95'
660.02'
851.39'
451.65
10
7
C
53'
27'
53'
27'
2.91'
153
154
MON. 3' DEEP UNDER SOUTH EDGE OF GARAGE
3/4" I.P.
69.88'
TIE LINE TO MON.
34TH
ST.
43'
17'
380.74'
89°57'30"
89°56'30"
367.07'
43'
17'
90°03'30"
90°
63.10'
113
112
T.P. 19-32, 34, 44, 45
(T.P. 19-32)

3463

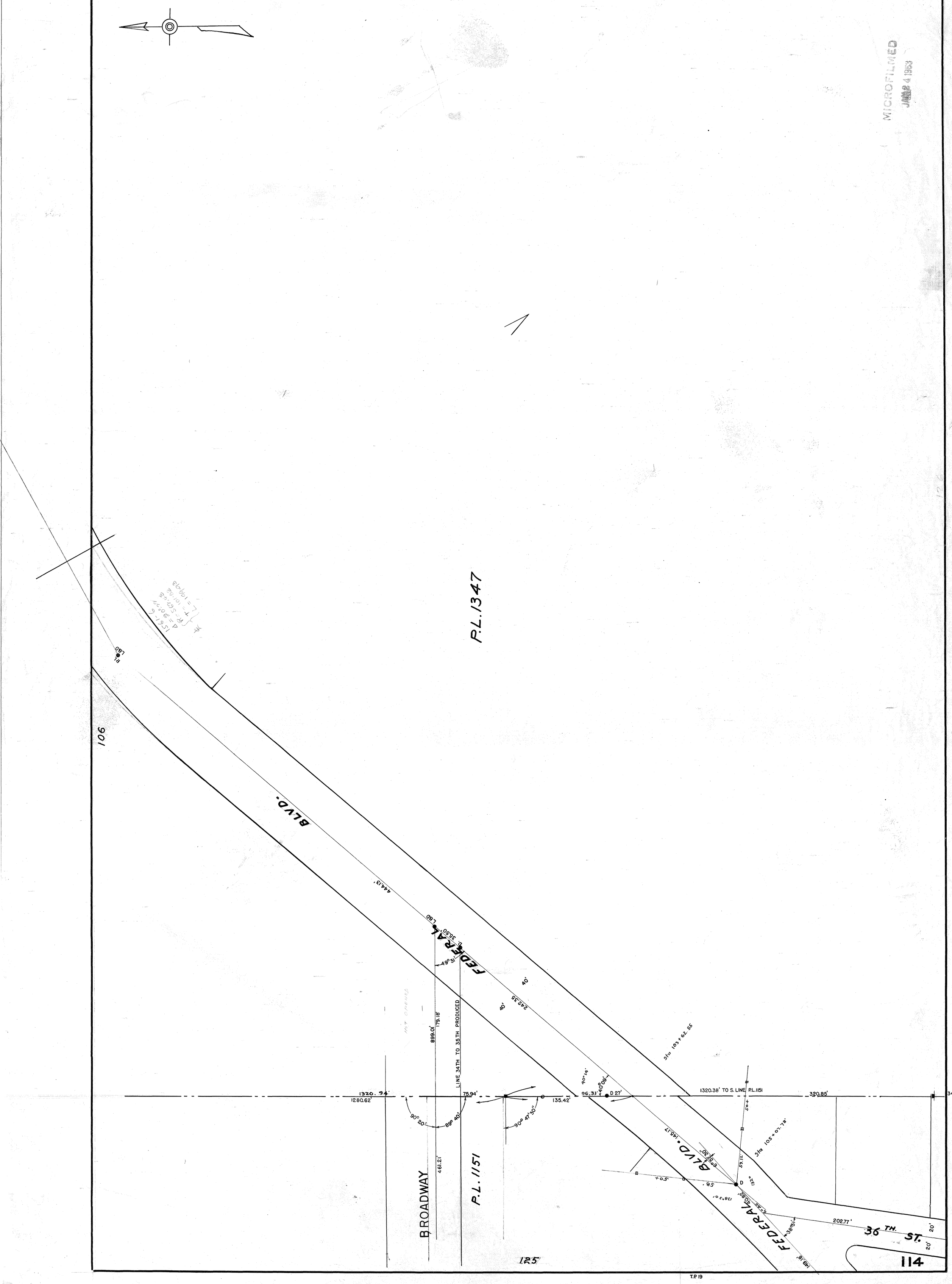

MICROFILMED
JAN 24 1963

BLAKE 40

T.P. 19

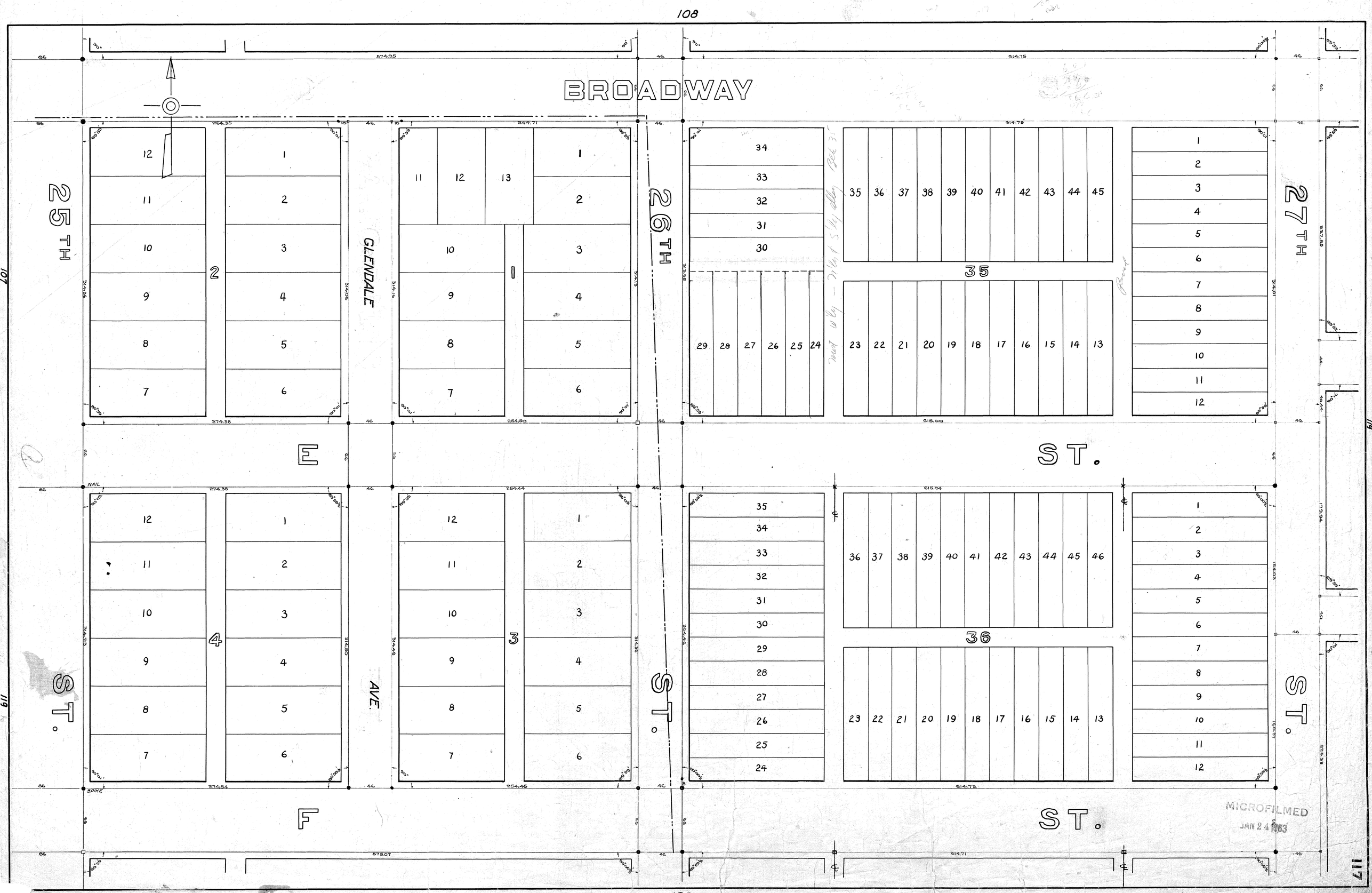
108
BROADWAY
25TH
26TH
27TH
GLENDALE
AVE.
E
ST.
F
ST.
ST.
ST.
ST.
NAIL
SPIKE
2
1
4
3
35
36
MICROFILMED
JAN 24 1963
117
119
120

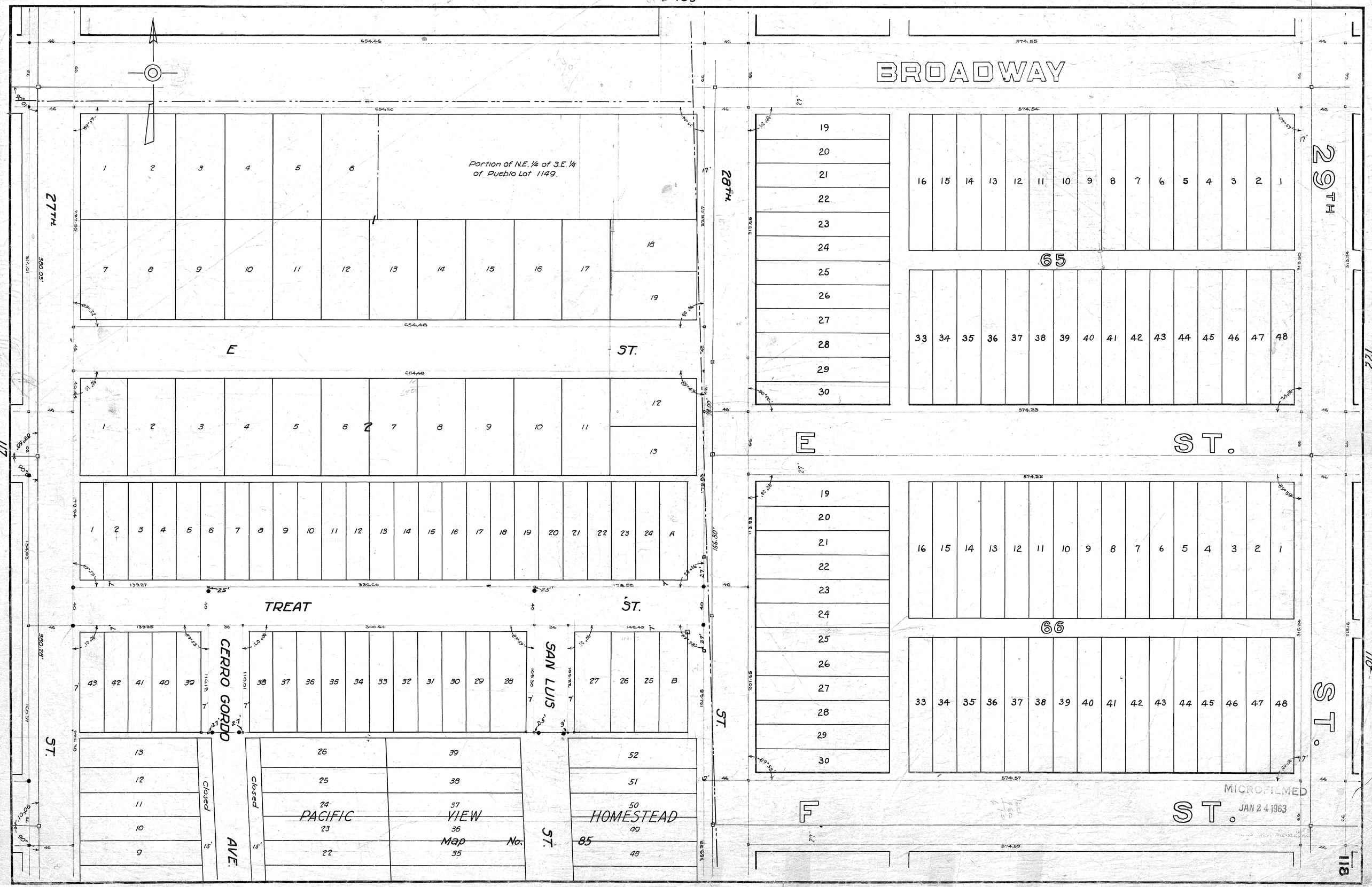

109
BROADWAY
29TH
28TH
27TH
Portion of N.E. 1/4 of S.E. 1/4 of Pueblo Lot 1149.
E ST.
TREAT ST.
CERRO GORDO AVE.
SAN LUIS ST.
PACIFIC VIEW HOMESTEAD
Map No. 85
Closed
65
66
E ST.
F ST.
ST.
MICROFILMED
JAN 24 1963
117
118
121
122

MICROFILMED JAN 24 1963

60 ST.

E ST.

F ST.

G ST.

MARKET ST.

24TH.

25TH.

6

7

8

25

24

23

117

120

96

130

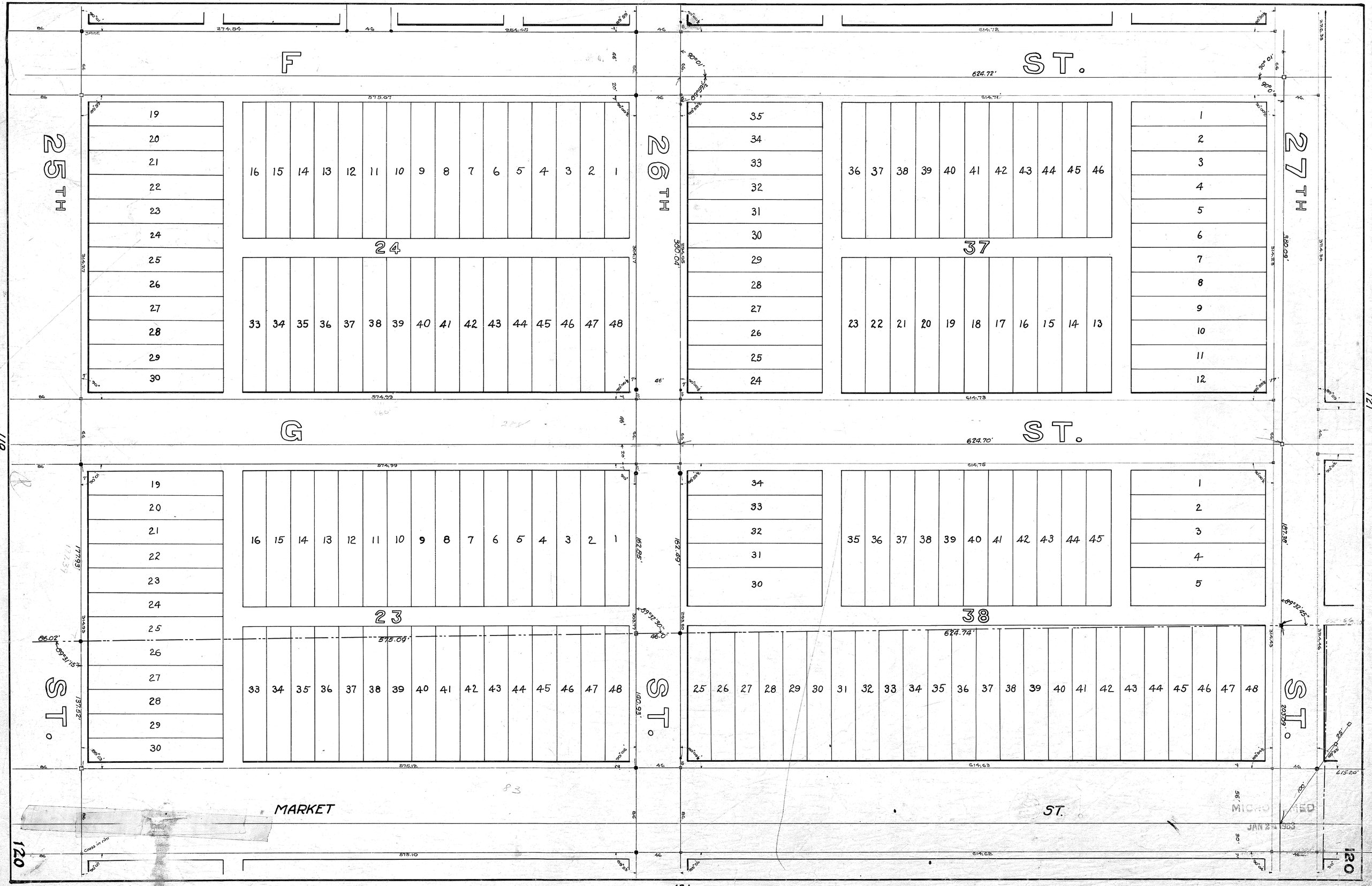
F
ST.
G
ST.
MARKET
ST.
25TH
26TH
27TH
ST.
ST.
24
37
23
38
SPARE
MICROFILMED
JAN 24 1983

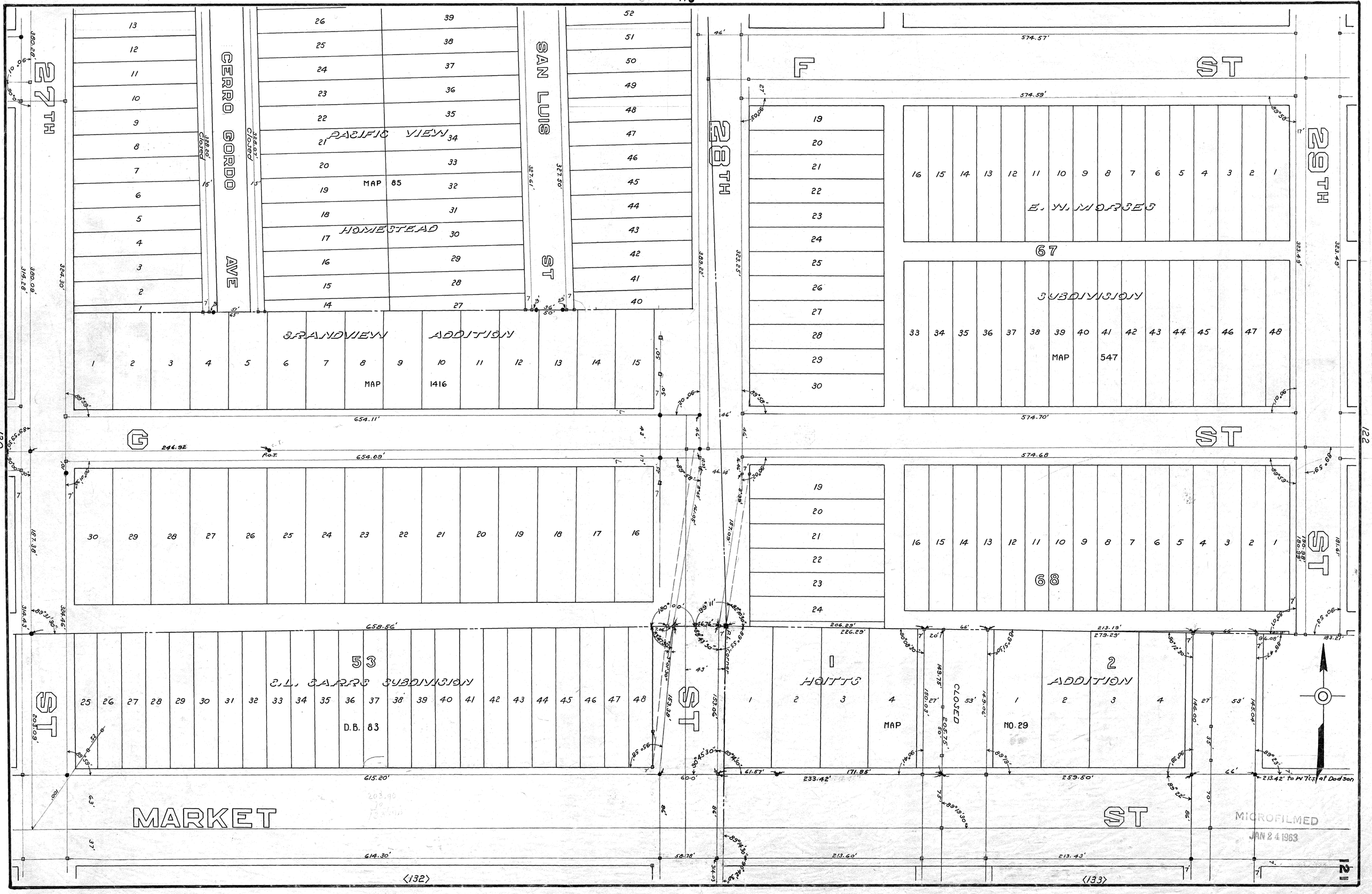

118
27TH
CERRO GORDO AVE
SAN LUIS ST
PACIFIC VIEW
MAP 85
HOMESTEAD
GRANDVIEW ADDITION
MAP 1416
28TH
F ST
E. W. MORSES
67
SUBDIVISION
MAP 547
29TH
G ST
68
53
C. L. CARRS SUBDIVISION
D.B. 83
1
HOITTS
MAP
2
ADDITION
NO. 29
CLOSED
MARKET ST
MICROFILMED
JAN 24 1963
121
122

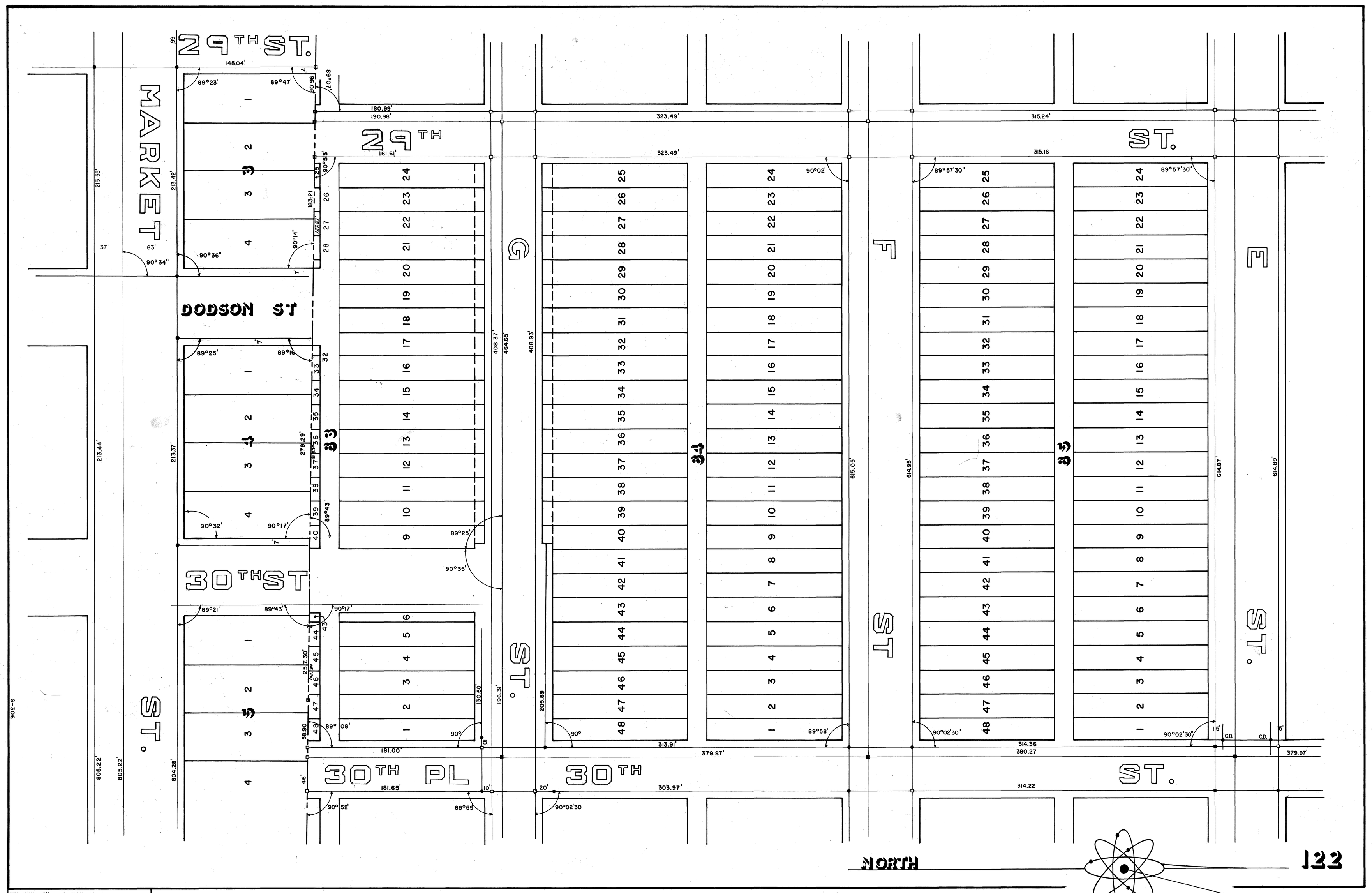

REDRAWN BY J. BUSICK 10-75
CHECKED BY W. NEWBERN 12-75
ORIGINAL MICROFILM DATE 1-24-63
REMICROFILMED
FEB 24 78


124
123
32ND ST.
31ST ST.
30TH ST.
ST.
115
114
96
97
E
F
G
111
110
134
122
MICROFILMED
JAN 24 1963

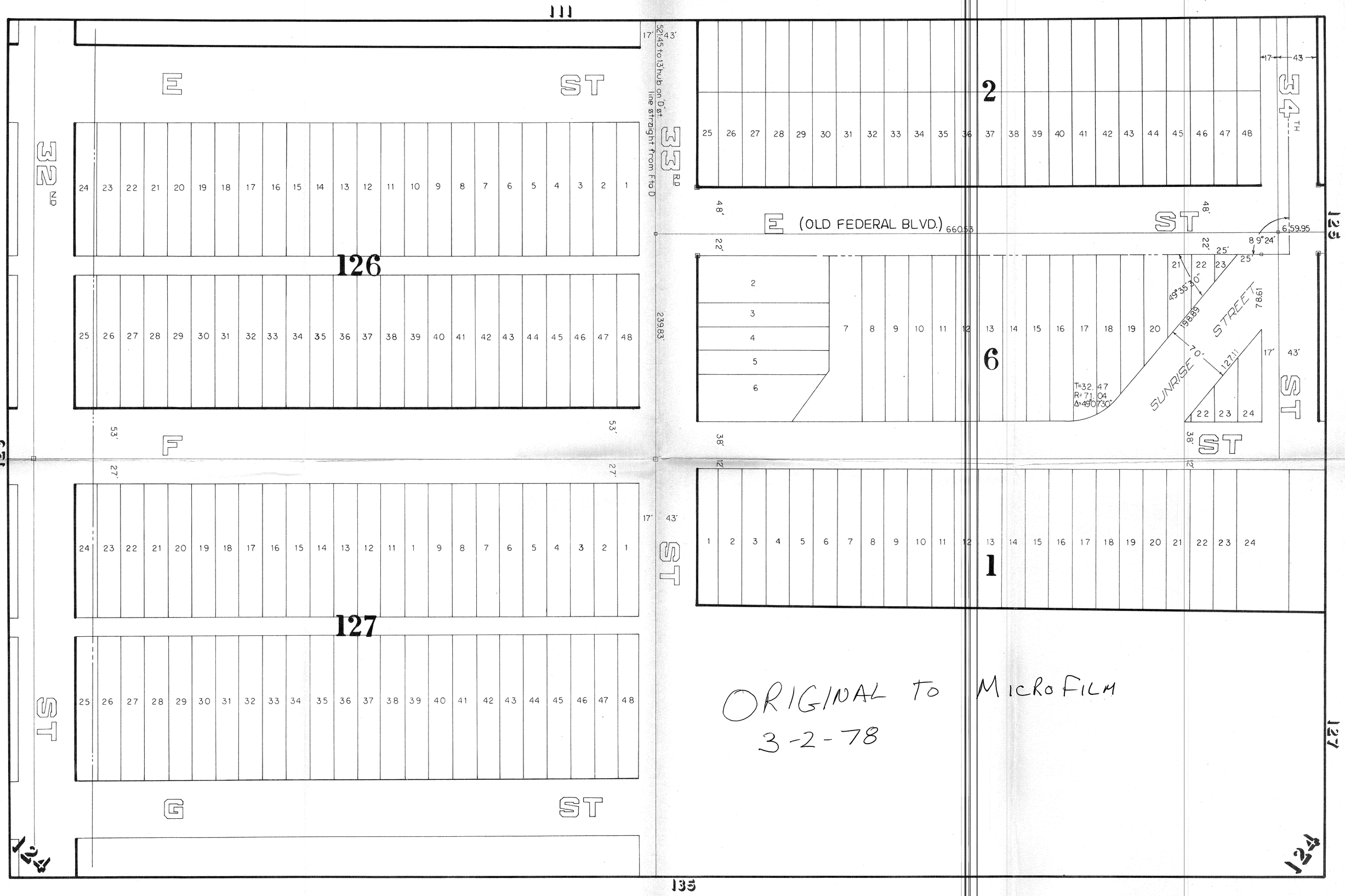

ORIGINAL TO MICROFILM
3-2-78

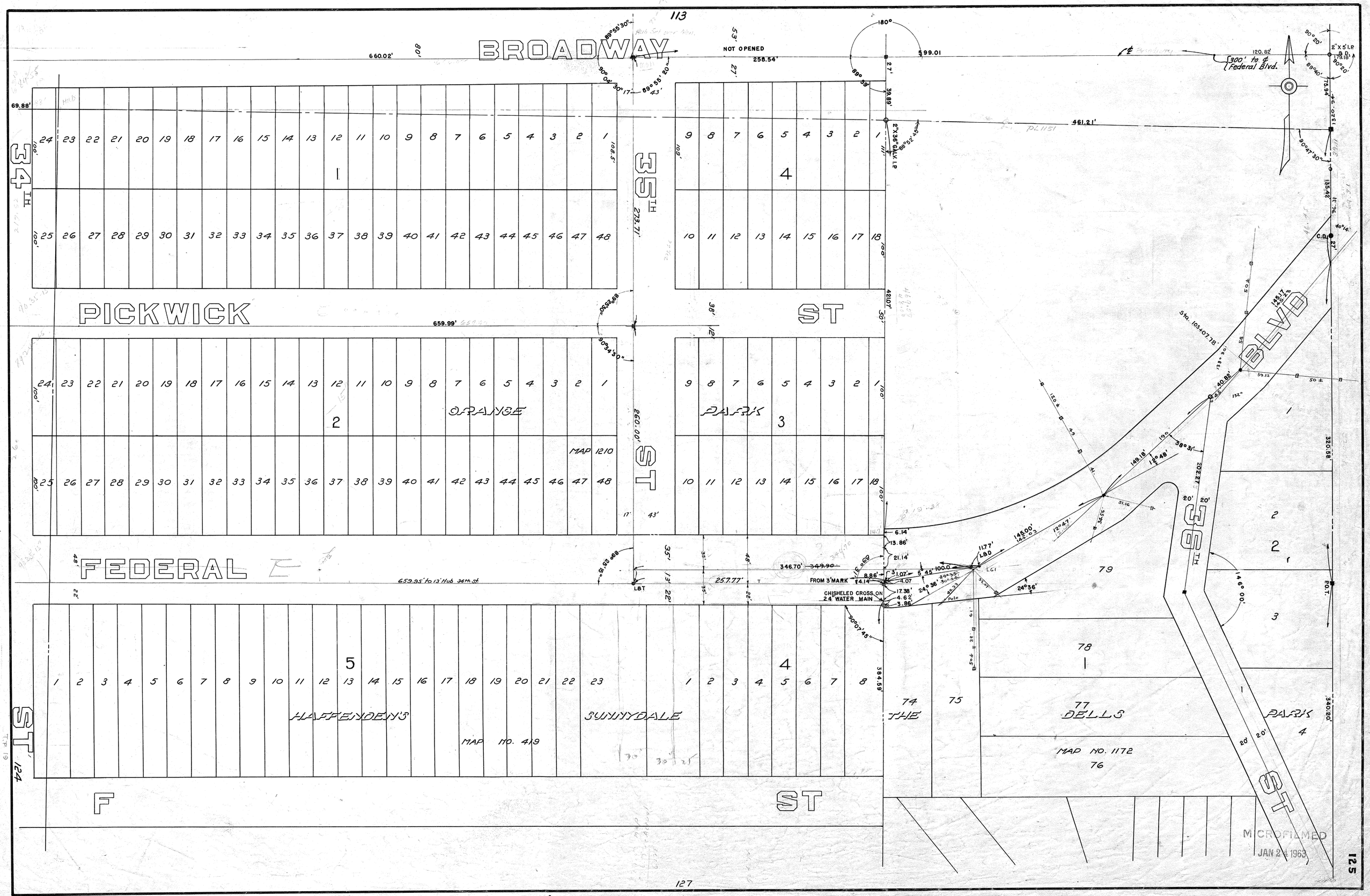

BROADWAY
NOT OPENED
PICKWICK
ST
ORANGE
PARK
MAP 1210
FEDERAL
HAFFENDEN'S
SUNNYDALE
MAP NO. 419
THE
DELLS
PARK
MAP NO. 1172
34TH
35TH
36TH
BLVD
F
ST
FROM 3' MARK
CHISHELED CROSS ON 24" WATER MAIN
300' to ℄ Federal Blvd.
MICROFILMED
JAN 24 1963

MICROFILMED
JAN 24 1983

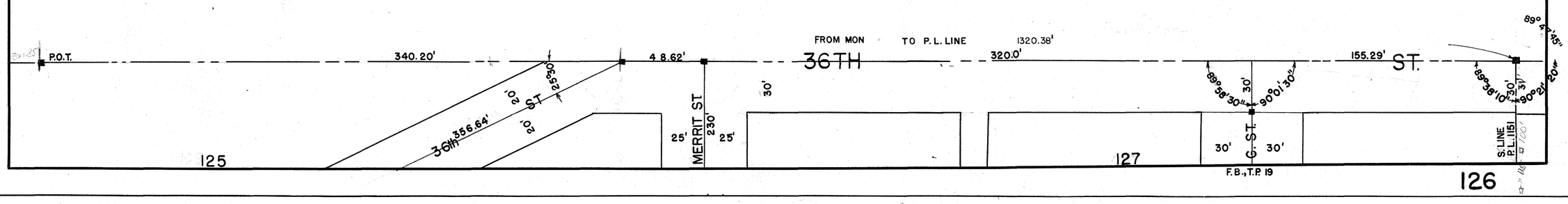

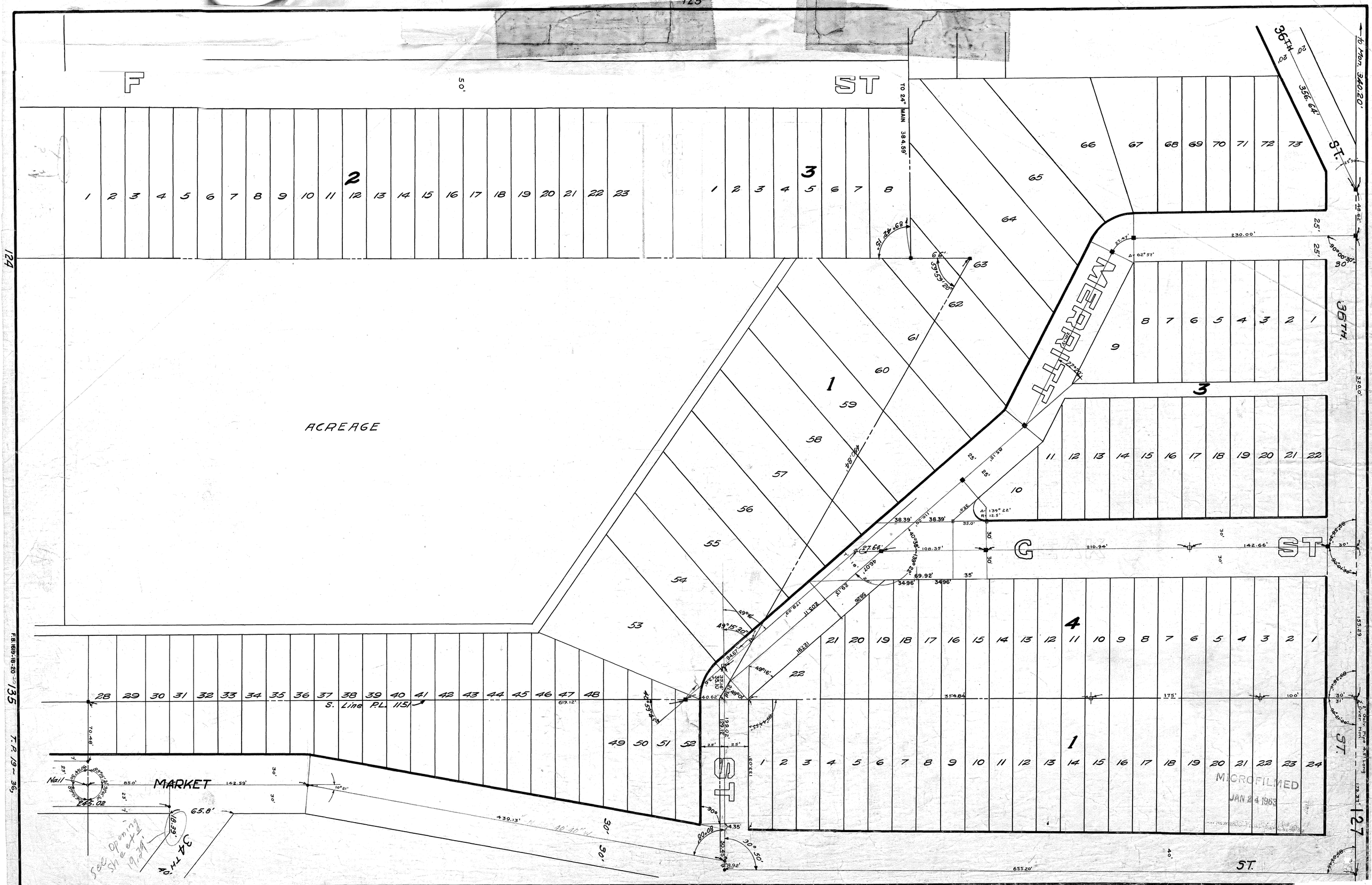

125
F
ST
50'
TO 24" MAIN 384.59'
36TH
ST.
To Mon. 340.20'
356.64'
ACREAGE
MERRITT
G
ST
S. Line P.L. 1151
MARKET
Nail
245.02
65.8'
34TH
See Opening Sheet 19.39'
MICROFILMED
JAN 24 1963
ST.
136
124
135
T.P. 19 ~ 36
127


60 ST.
MARKET
ST.
614.55
614.51
614.36
614.43
614.44
614.52
614.77
614.76
ISLAND
AVE.
J
ST.
K
ST.
24TH.
25TH.
9
10
11
22
21
20
95
131
137
142
416.50
416.54
417.71
418.03
419.11
419.37
420.62
420.89
321.47
313.69
313.79
314.62
314.43
314.65
315.02
314.18
314.99
314.93
313.74
313.75
314.77
314.79
314.53
314.32
314.23
314.09
327.18
MICROFILMED

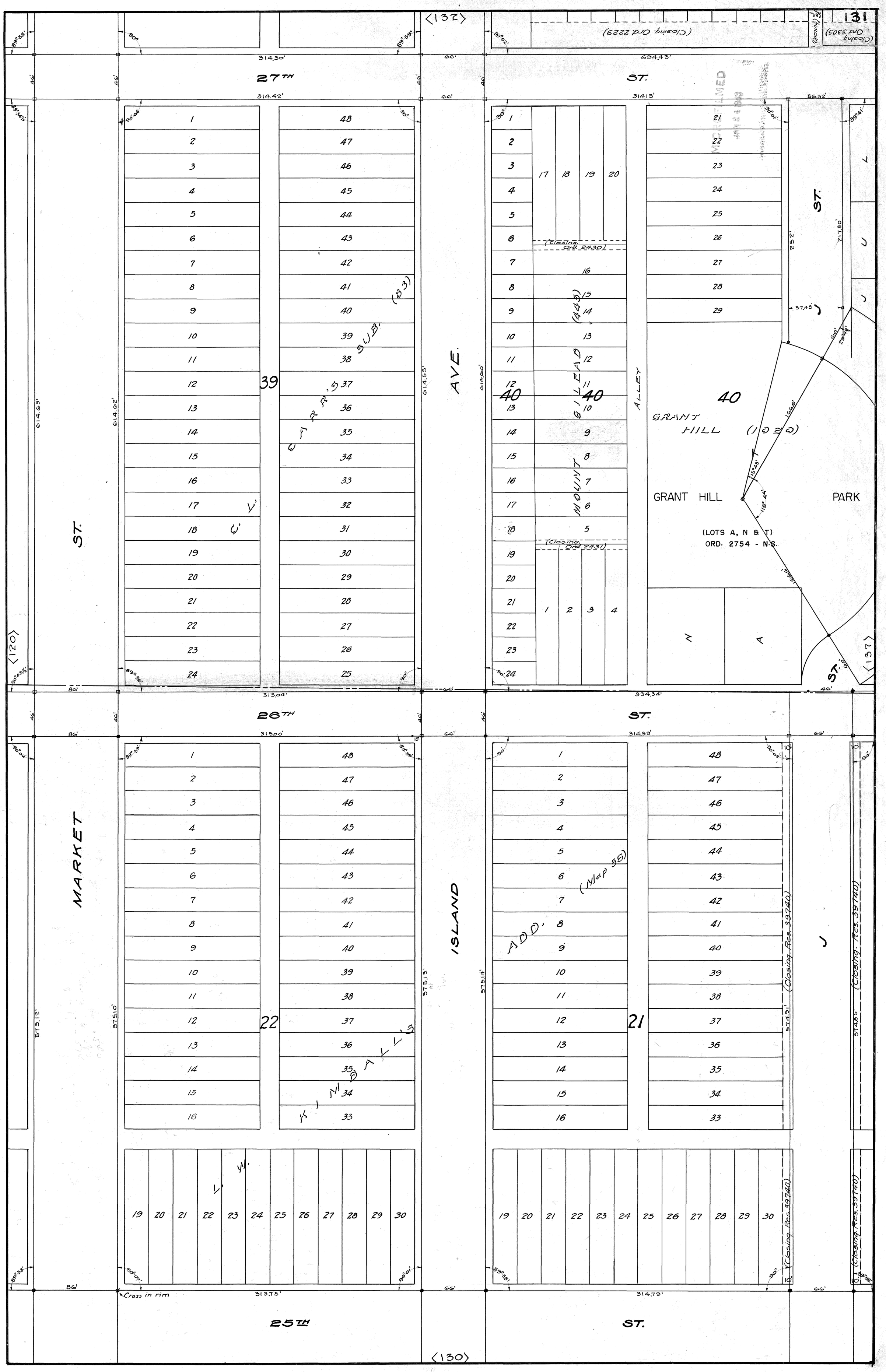
131
(Closing Ord 3305)
(Closing Ord 2229)
Opening
27TH ST.
314.30'
314.42'
66'
694.43'
314.15'
56.32'
39
40
40
GILFORD
MOUNT
AVE.
ALLEY
ST.
GRANT HILL (1020)
GRANT HILL PARK
(LOTS A, N & T)
ORD. 2754 - N.S.
(Closing Ord 2430)
(Closing Ord 2431)
(44.5)
(33)
614.63'
614.62'
614.55'
614.60'
252'
217.80'
57.45'
N
A
T
(120)
(137)
26TH ST.
315.04'
334.34'
315.00'
314.39'
MARKET
ISLAND
22
21
(Map 35)
ADD'
(Closing Res. 39740)
575.12'
575.10'
575.13'
575.14'
574.91'
574.85'
25TH ST.
313.75'
314.79'
Cross in rim
(130)

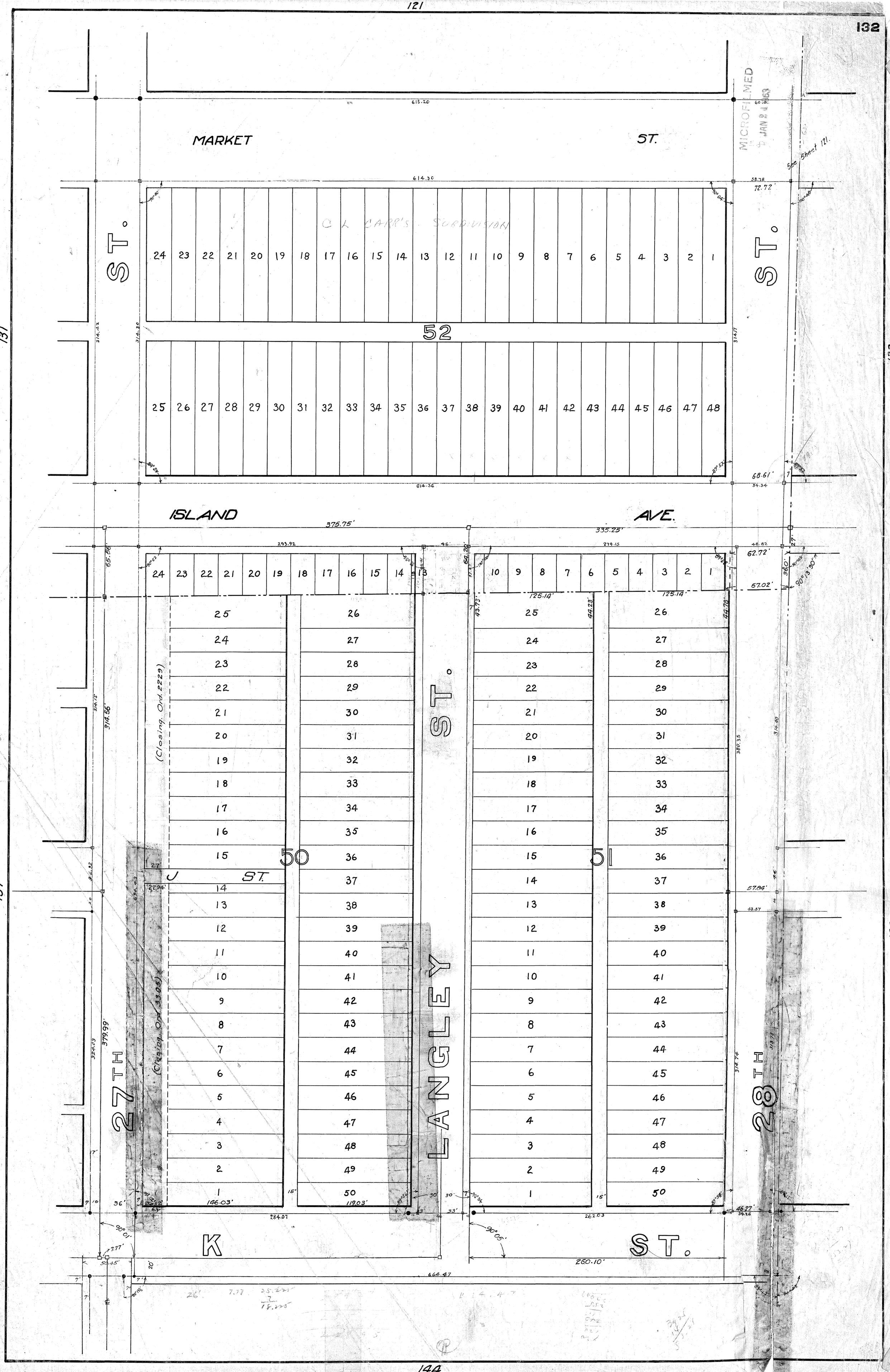
MARKET ST.
ISLAND AVE.
J ST.
K ST.
27TH ST.
28TH ST.
LANGLEY ST.
52
50
51
C L CARR'S SUBDIVISION
(Closing Ord. 2229)
See Sheet 121.
MICROFILMED
131
133
137
138

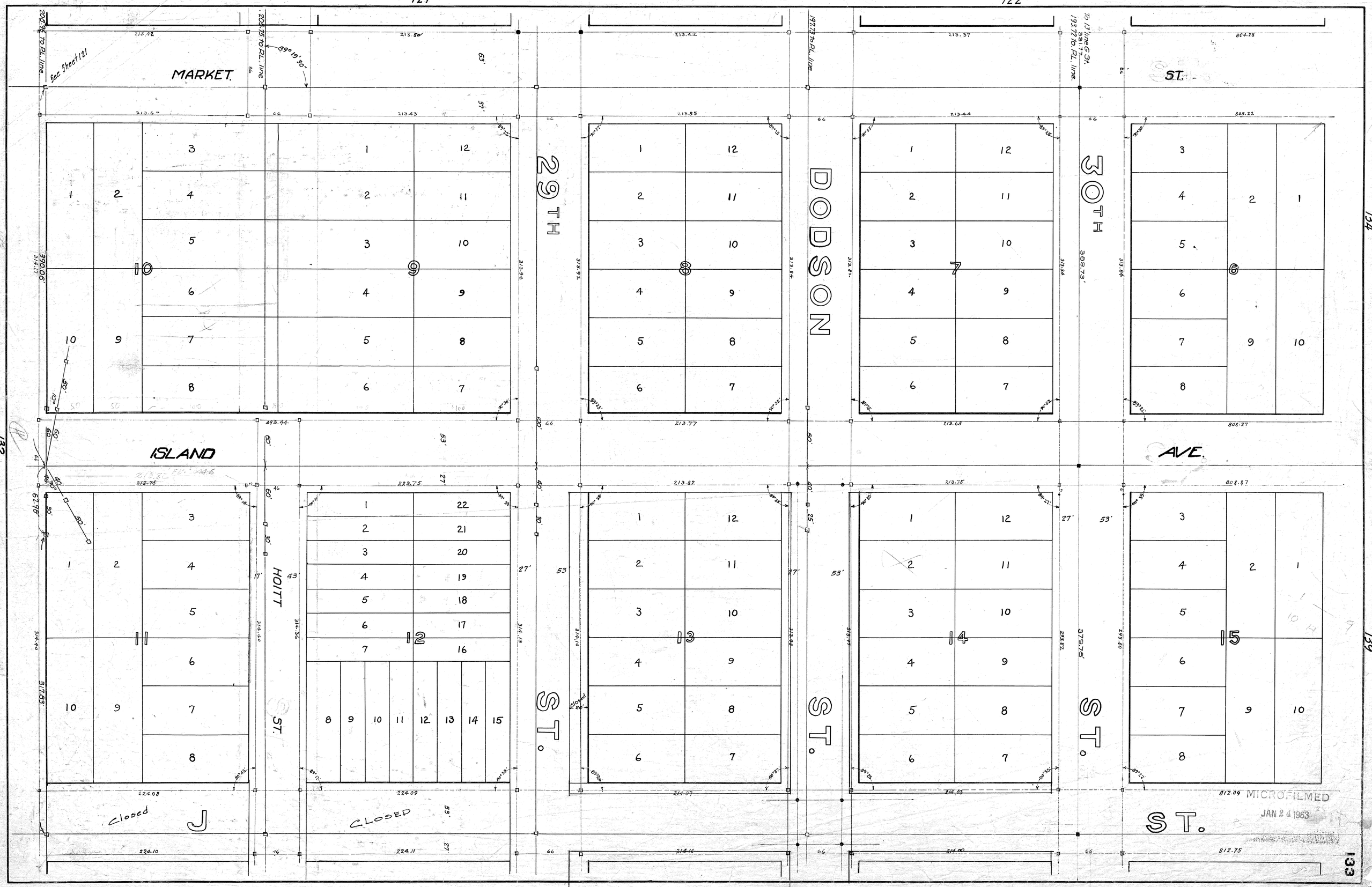
121
122
MARKET
ST.
ISLAND
AVE.
29TH
DODSON
30TH
HOITT
ST.
J
ST.
Closed
CLOSED
Closed
Sec Sheet 121
208.96 to P.L. line
204.75 to P.L. line
89° 19' 30"
197.73 to P.L. line
To 13 line G St.
193.72 to P.L. line
132
134
139
138
133
MICROFILMED
JAN 24 1963

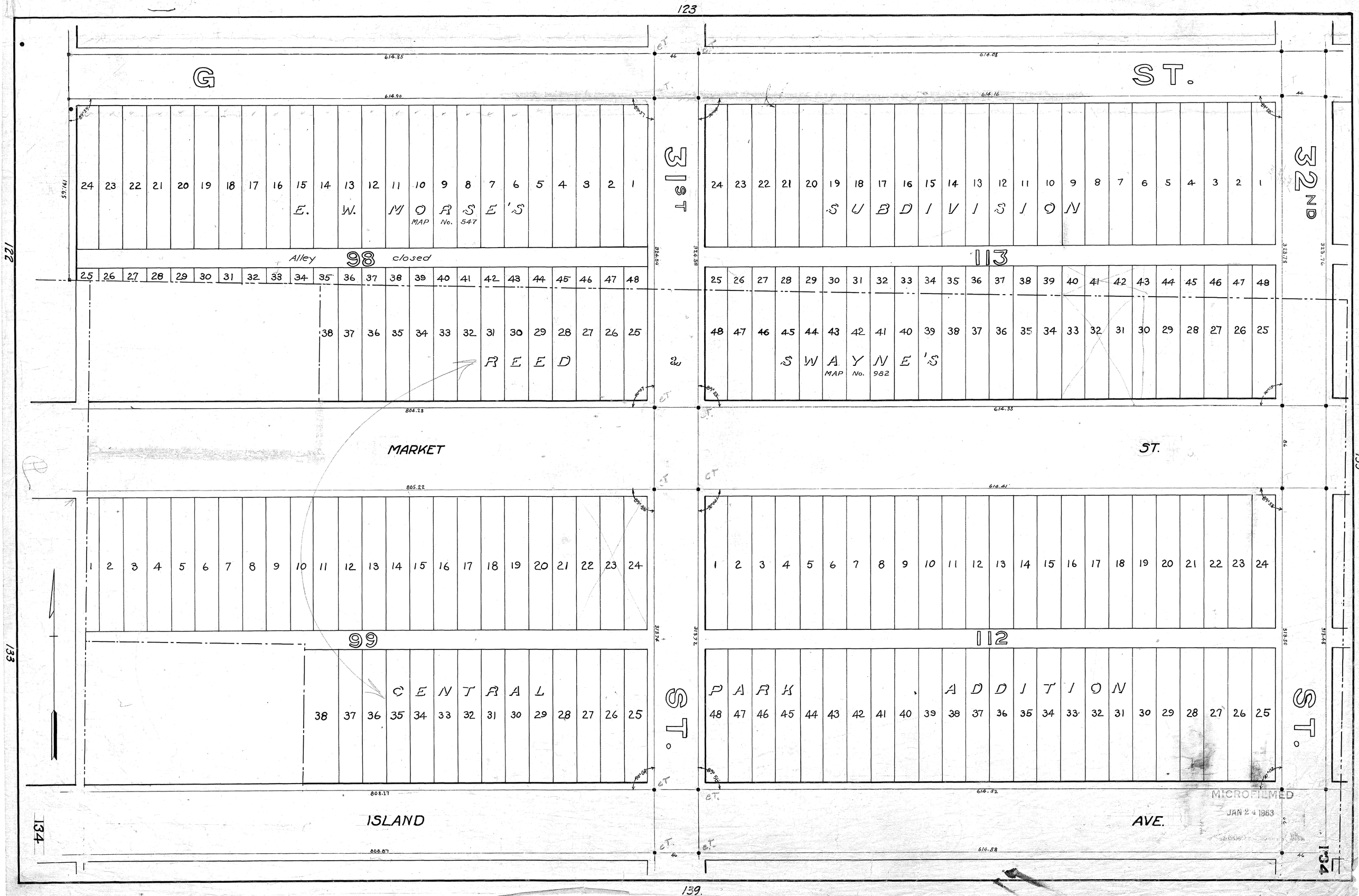
123
G
ST.
31ST
32ND
E. W. MORSE'S
MAP No. 547
SUBDIVISION
Alley 98 closed
113
REED
SWAYNE'S
MAP No. 982
MARKET
ST.
99
112
CENTRAL
PARK ADDITION
ST.
ST.
ISLAND
AVE.
134
139.
122
133
MICROFILMED
JAN 24 1963

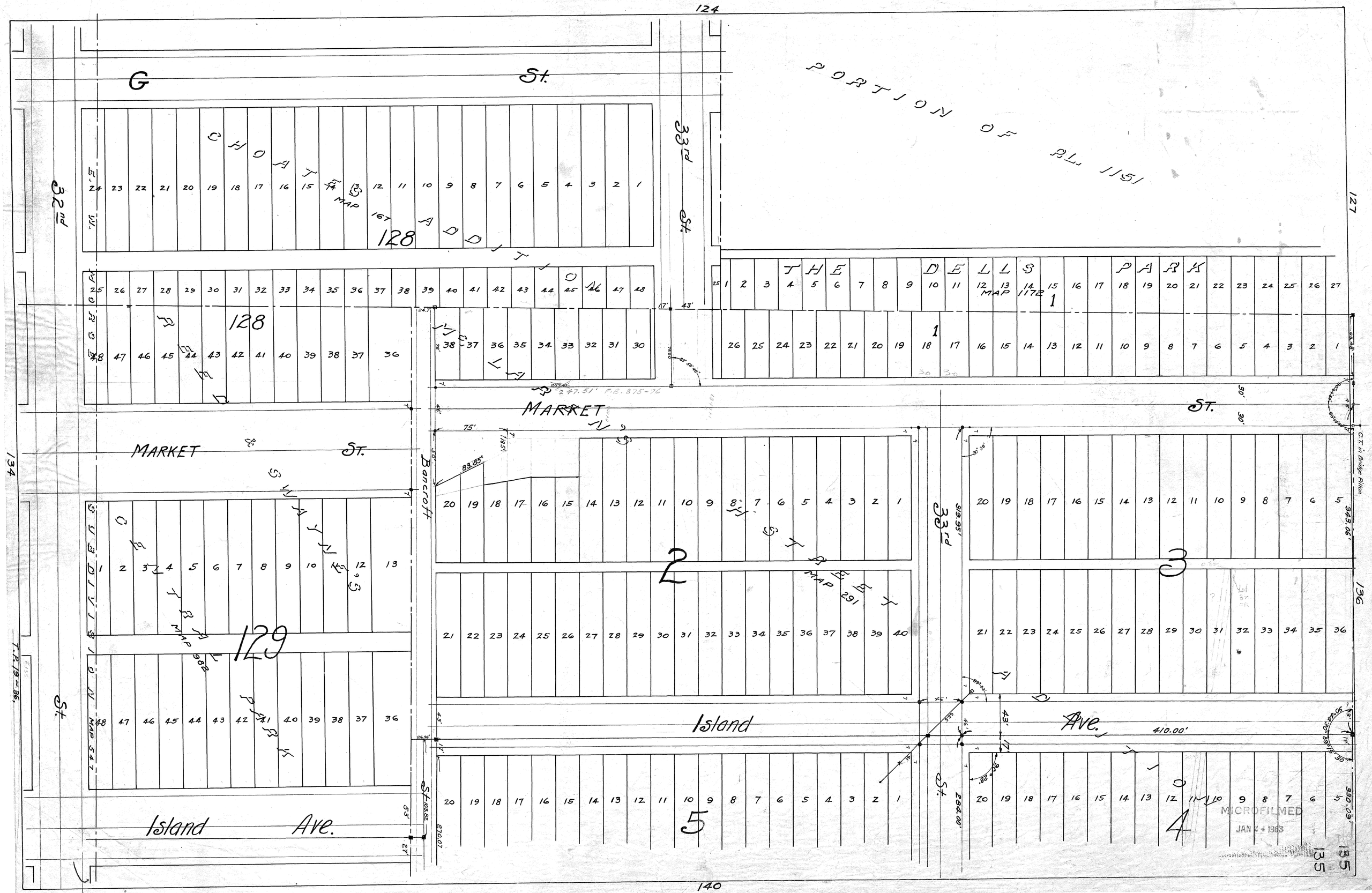

124
G St.
PORTION OF RL. 1151
33rd St.
32nd
127
CHOATES ADDITION
MAP 167
128
THE DELLS PARK
MAP 1172
1
MARKET ST.
MARKET ST.
Bancroft
2
3
MAP 291
129
MAP 982
Island Ave.
Island Ave.
410.00'
5
4
134
136
135
140
T.P. 19-36
C.T. in Bridge Pillar
MICROFILMED
JAN 24 1983

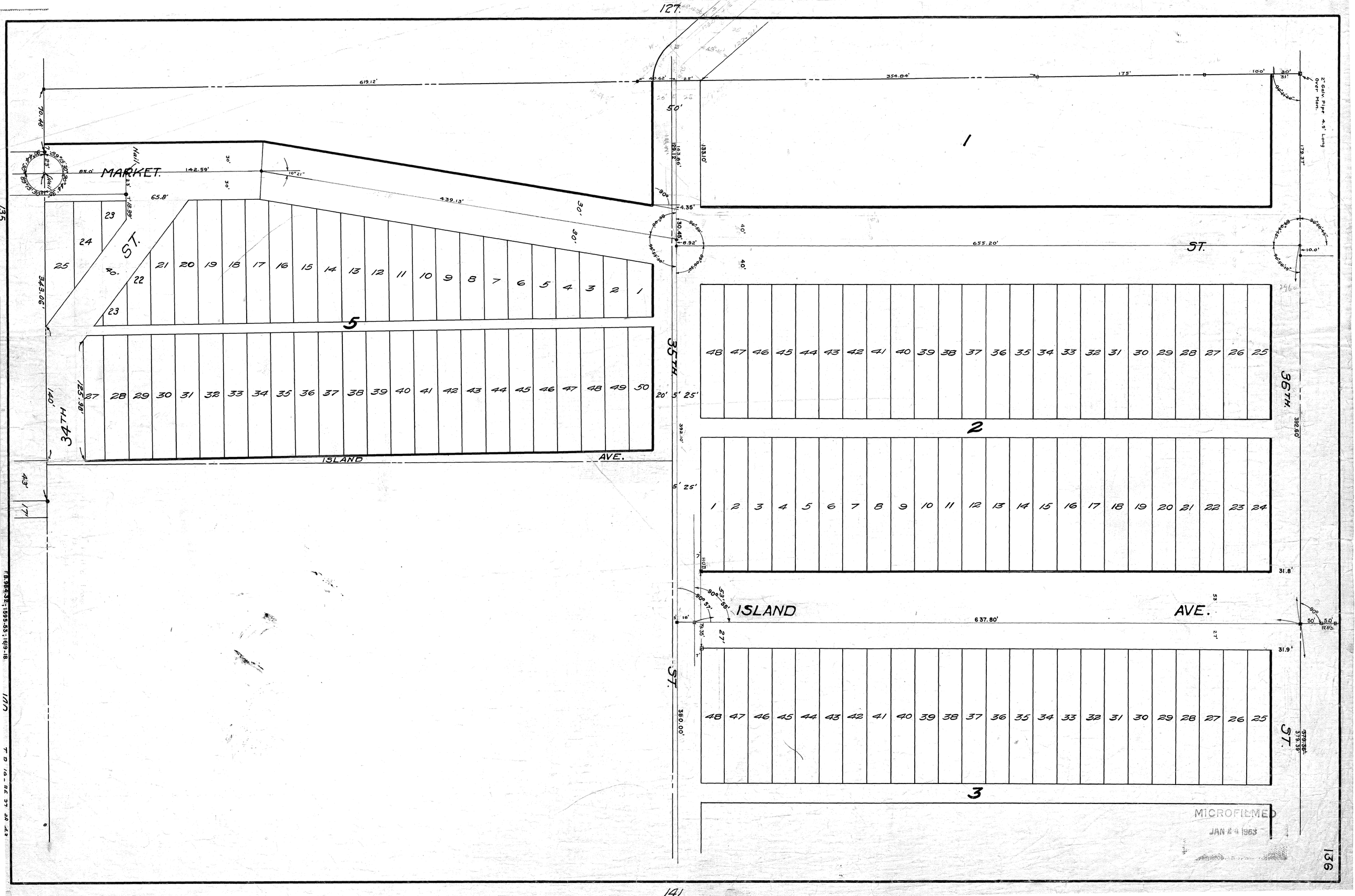
127.
MARKET.
ST.
34TH
35TH
36TH.
ISLAND
AVE.
ST.
ST.
ISLAND
AVE.
1
2
3
5
2" Galv. Pipe 4.5' Long Over Mon.
MICROFILMED
JAN 24 1963
136
141.

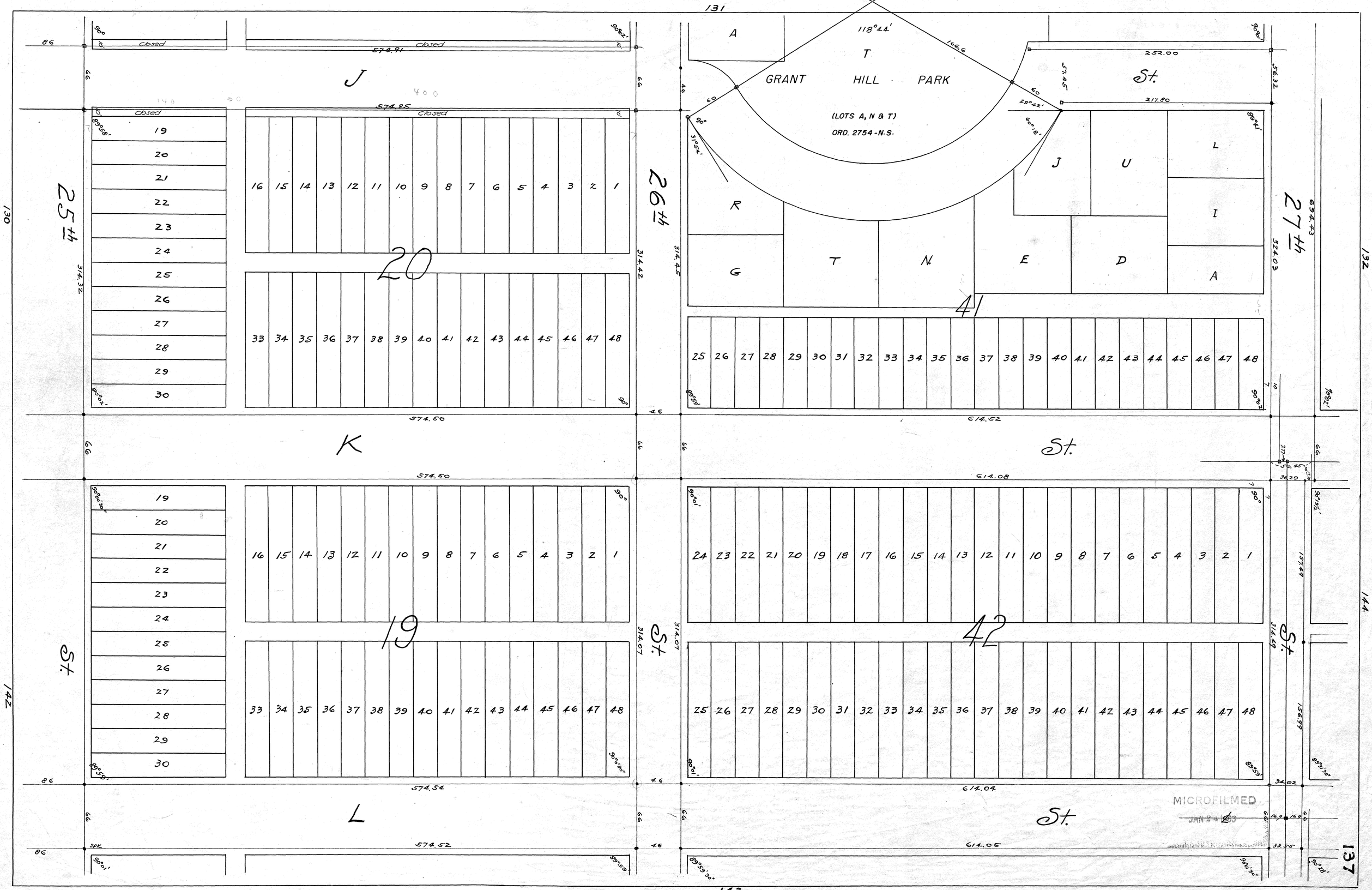

MICROFILMED
JAN 24 1963


CLOSED
CLOSED
J
K
L
ST.
HOITT ST.
29TH ST.
DODSON ST.
30TH ST.
20
19
18
17
16
1
6
79
Tk. in pole
Tk. in cor. house
Tk. in pole
Tk. in fence cor.
Angle Point
WAY
MICROFILMED
JAN 24 1963

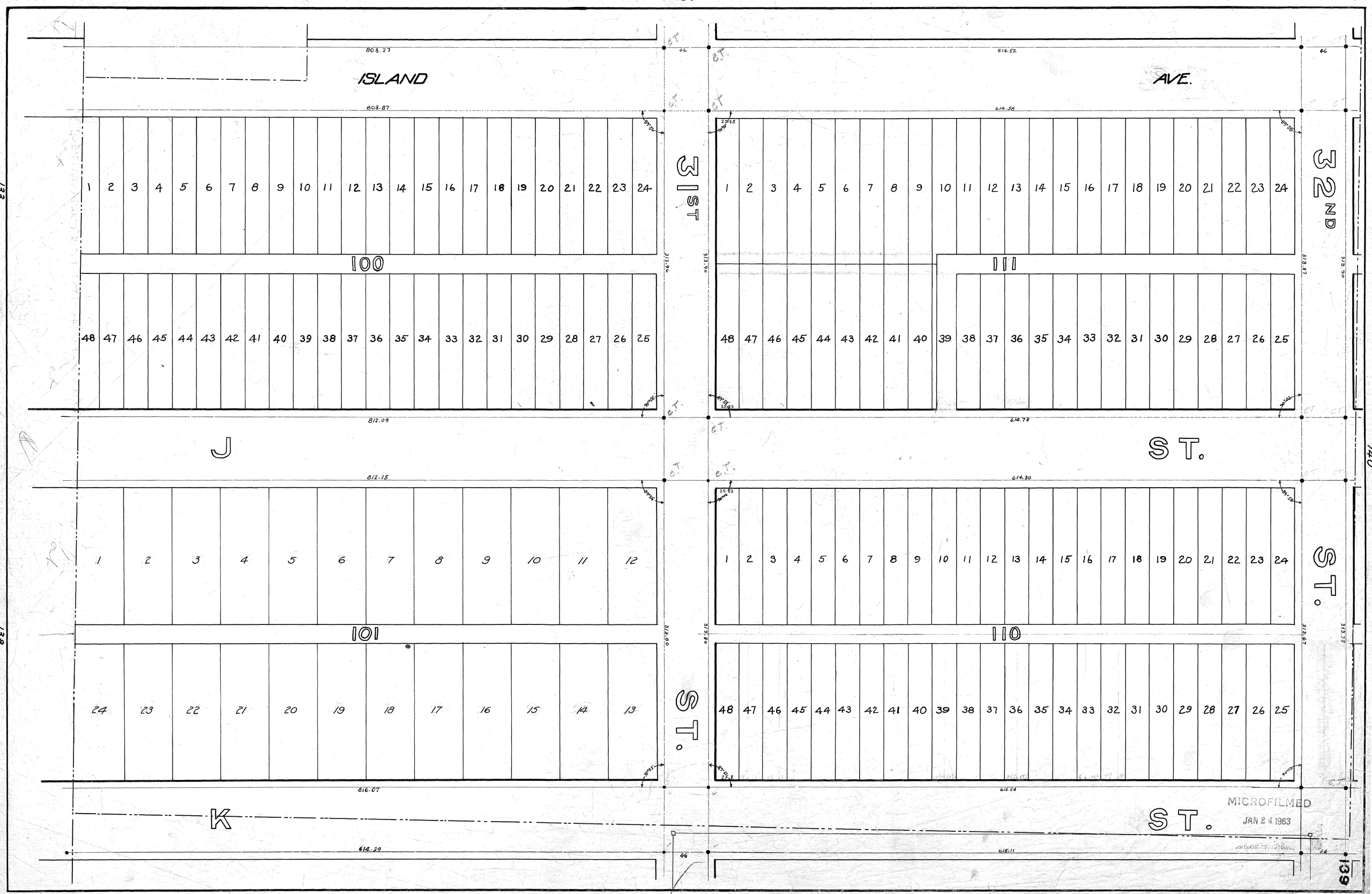

MICROFILMED
JAN 24 1963

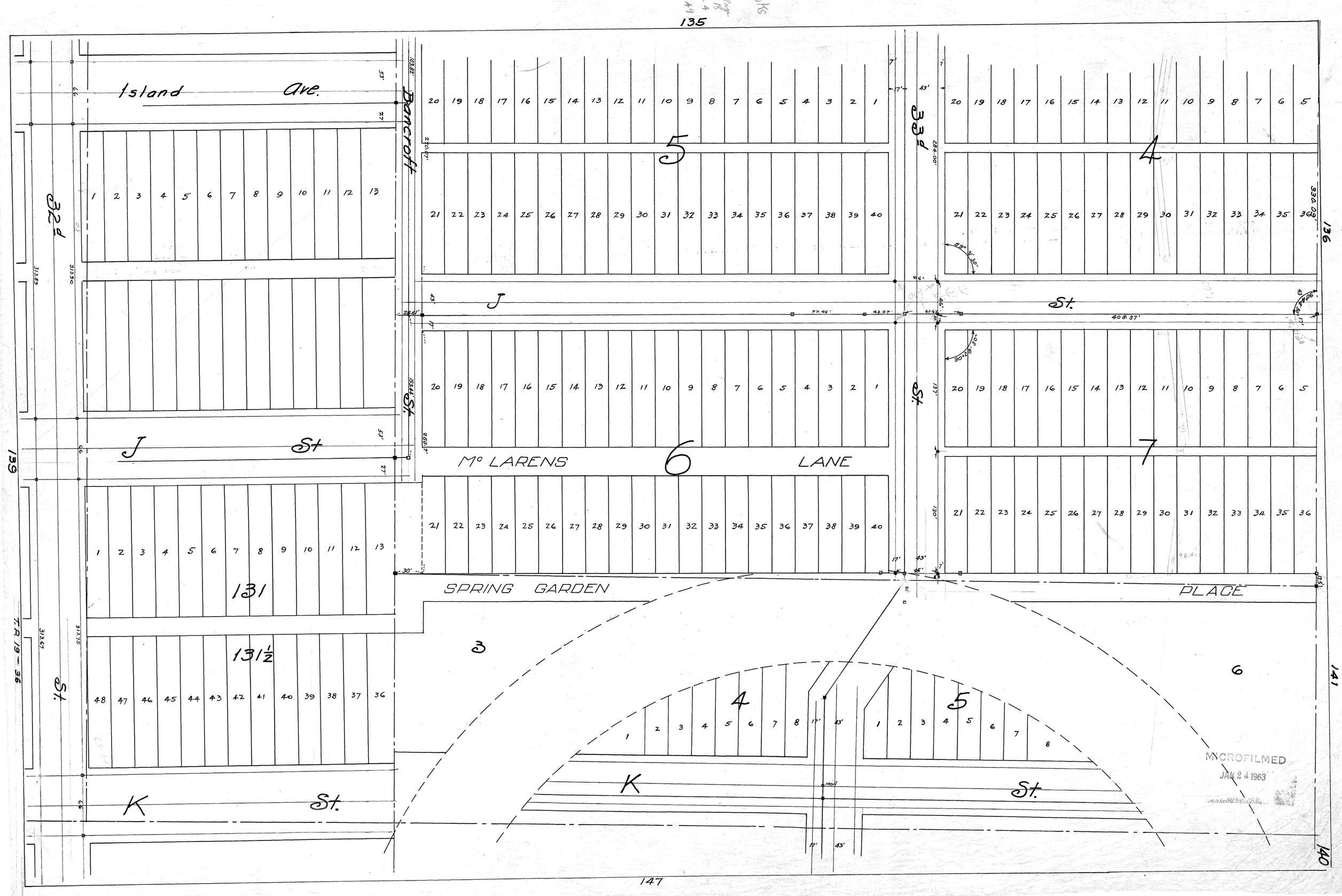

135
Island Ave.
Bancroft
33d
32d
J St
Mc LARENS LANE
SPRING GARDEN PLACE
131
131½
K St.
136
139
141
140
147
T.P. 19 - 36
MICROFILMED
JAN 24 1963



MICROFILMED
JAN 24 1963

Books
91
16 - 18
73 - A
95 - 19

F.B. 1595-53 T.P.-19


142
MICROFILMED
JAN 24 1963
(130)
614.77'
spike
K
ST.
614.76'
opening
12
614.65'
L
614.72
13
614.63
IMPERIAL
AVE.
614.62'
14
24 TH
25 TH
614.33
574.40' bet. 7' pts.
COMMERCIAL
ST.
HARRISON
AVE.
CROSBY
ST
PUEBLO
ST.
OCEAN
VIEW BLVD.
237
277
(343)
(344)
(137)
(143)
(94)
(Map 478)
19
18
17
46
66'
99'
422.06'
422.29'
422.77'
422.87'
423.83'
420.62'
420.89'
422.06'
422.29'
422.77'
422.87'
423.83'
314.43'
315.02'
313.93'
313.57'
314.65'
314.53'
314.32'
314.18'
314.23'
314.09'
314.25'
314.31'
314.28'
314.09'
314.25'
314.31'
87.48'
39°42'
145.59'
178.36'
57.92'
183.82'
119.40'
90°08'
89°27½'
320.04'
37.15'
Mon.
400°06½'
57.43'
54.41'
103.42'
39°35'
86'
30.6'
33'
7/72

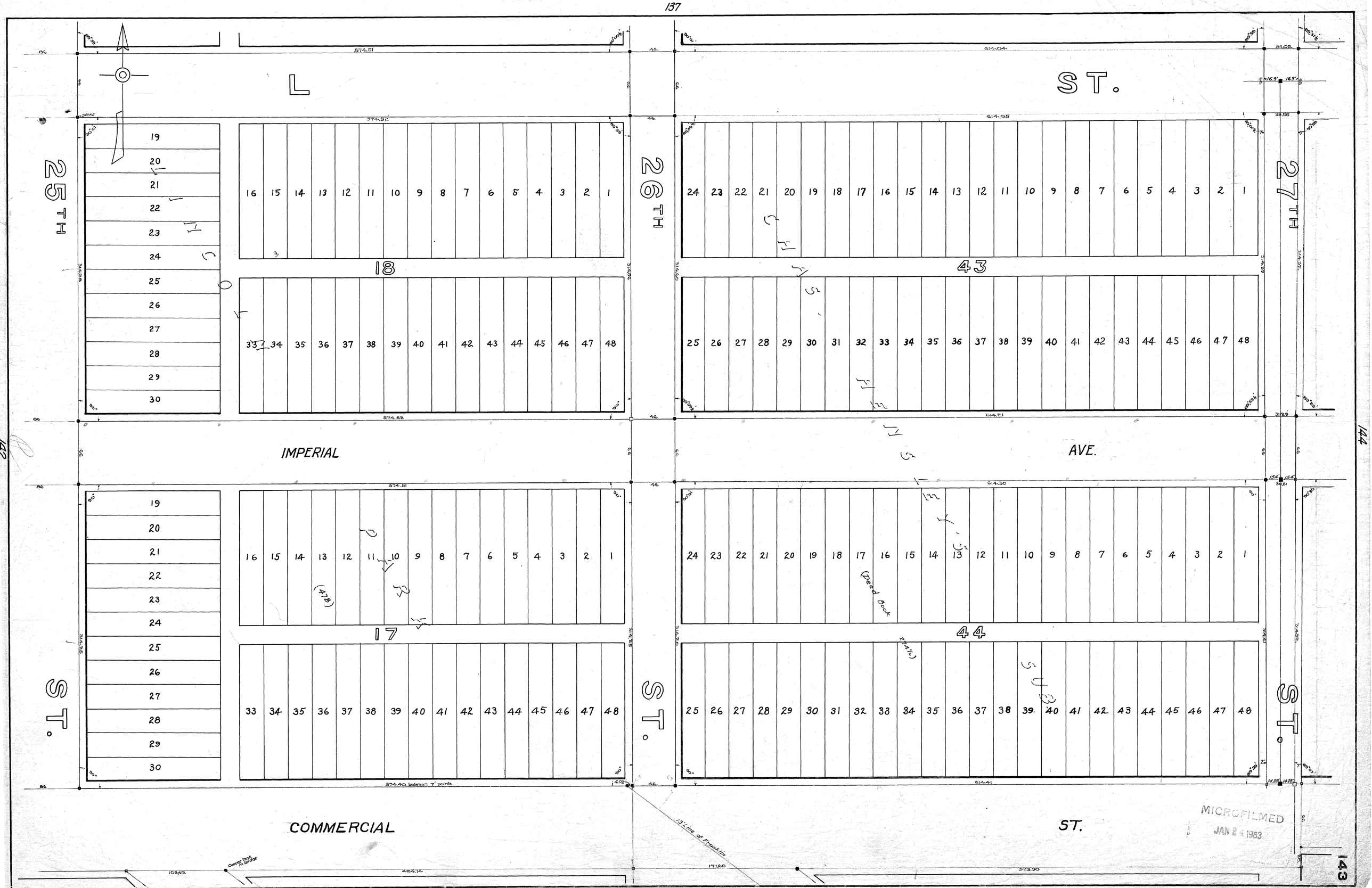
137
L
ST.
25TH
26TH
27TH
18
43
IMPERIAL
AVE.
17
44
ST.
ST.
ST.
COMMERCIAL
ST.
13' Line of Franklin
Copper tack in bridge
574.40 between 7' points
(478)
(Deed Book
MICROFILMED
JAN 24 1963
330
143
144

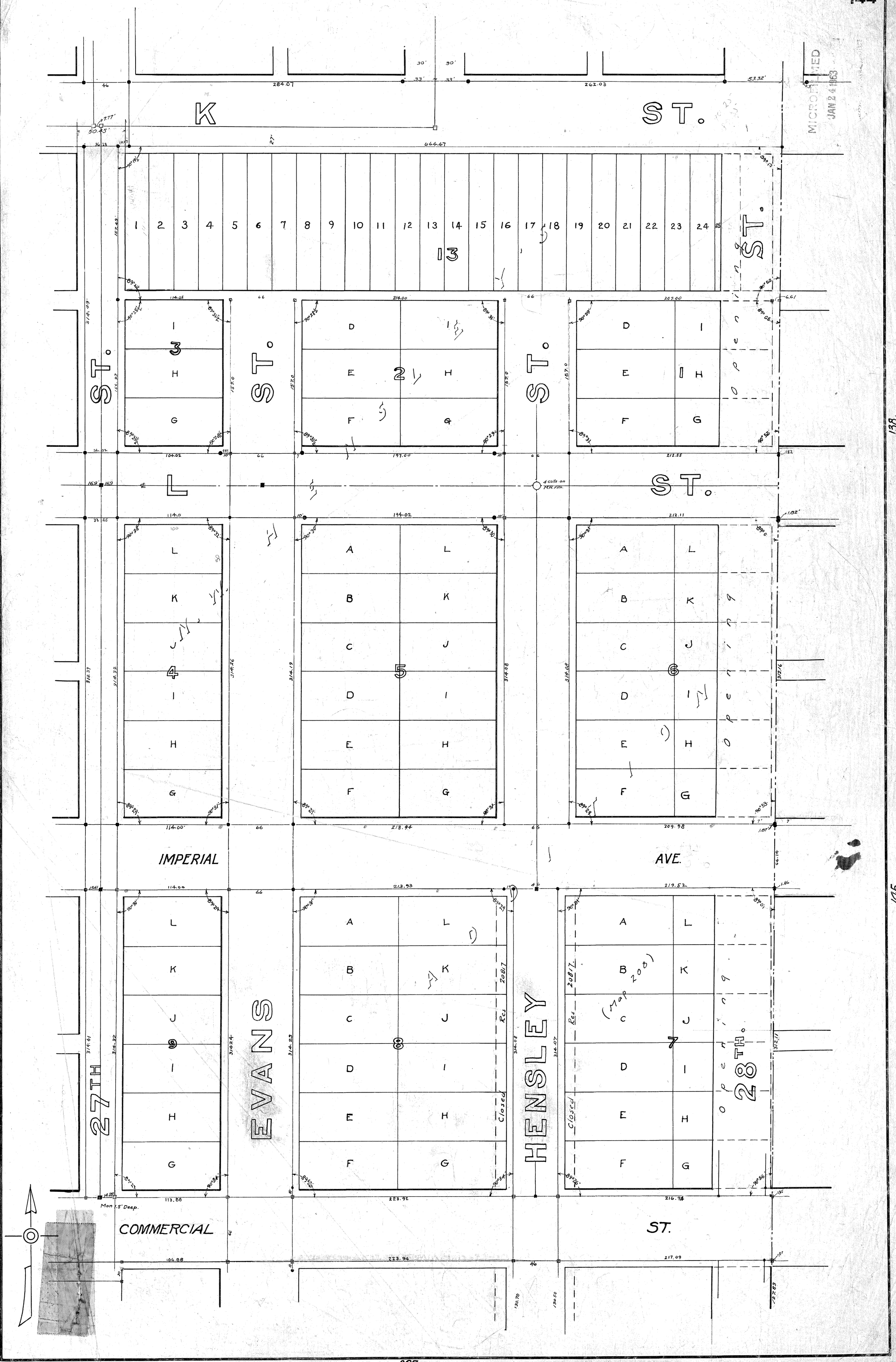

MICROFILMED JAN 24 1963

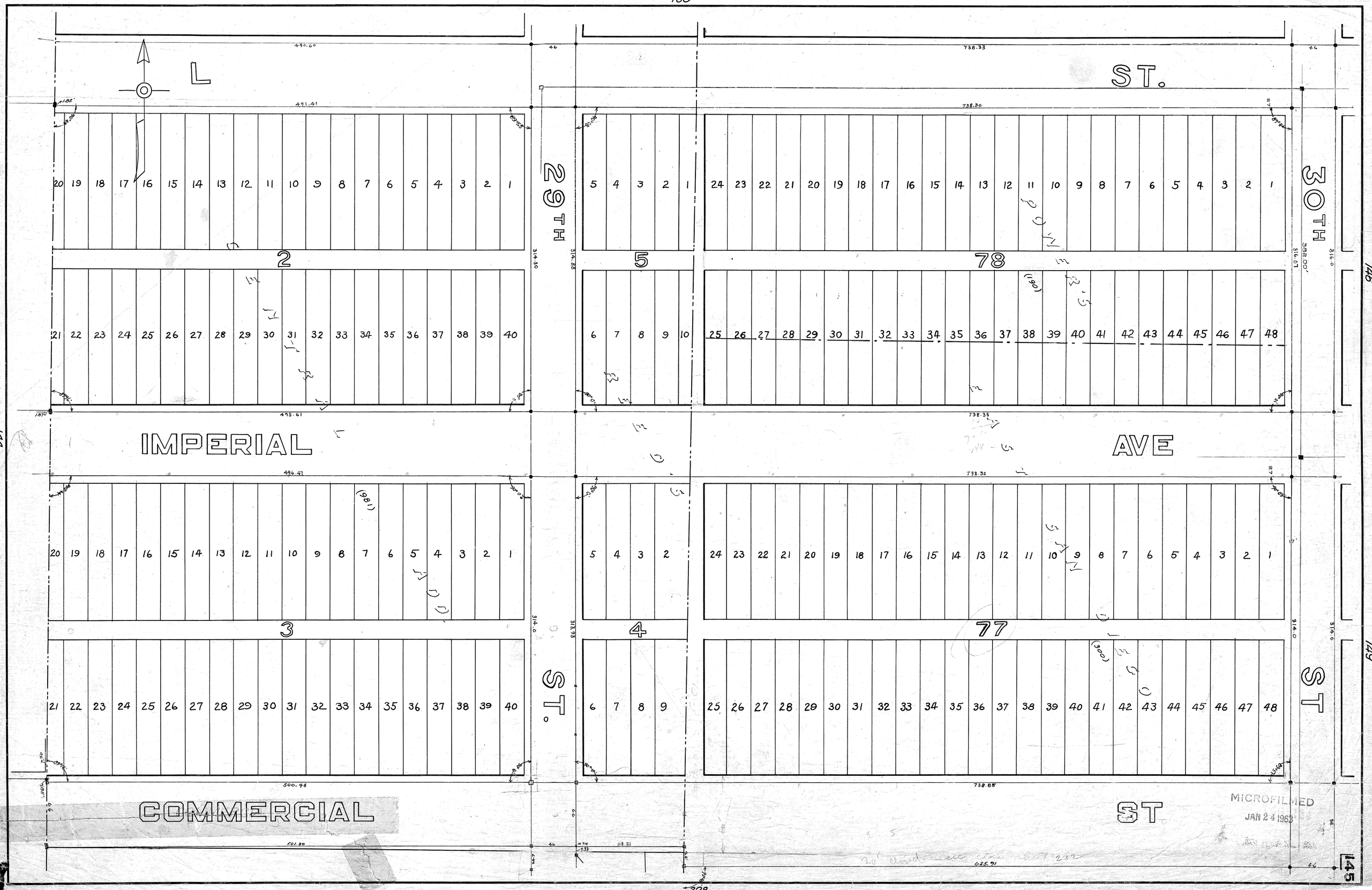
138
L
ST.
29TH
30TH
2
5
78
IMPERIAL
AVE
3
4
77
ST.
ST
COMMERCIAL
ST
144
146
149
145
328
MICROFILMED
JAN 24 1963


139
K
ST.
L
ST.
30TH
31ST
32ND
102
109
103
108
IMPERIAL
AVE.
138
145
149
146
816.07
615.24
614.29'
615.11
614.39
604.71
614.39
604.63
614.55
604.0
614.55
614.21
379.40'
382.0'
313.46
313.60
313.56
313.66
313.60
316.07
316.0
314.67
314.59
313.31
313.21
MICROFILMED
JAN 24 1963

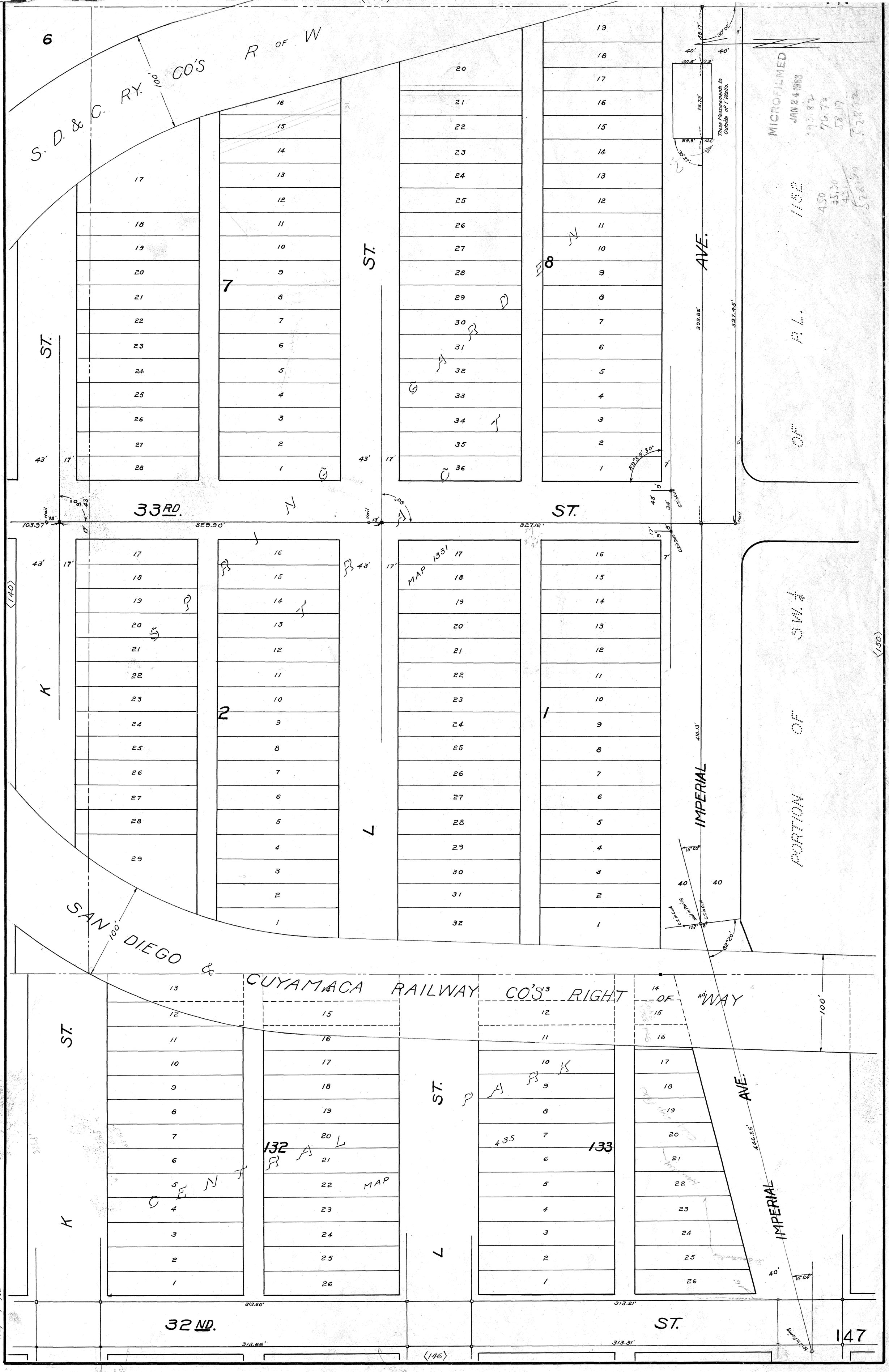
S. D. & C. RY. CO'S R OF W
100'
SAN DIEGO & CUYAMACA RAILWAY CO'S RIGHT OF WAY
40'
100'
33RD. ST.
32ND. ST.
K ST.
L ST.
M ST.
N ST.
IMPERIAL AVE.
PARTION
MAP 1331
MAP
132
133
147
7
8
1
2
329.90'
327.12'
313.60'
313.21'
313.66'
313.31'
393.82'
597.45'
410.13'
446.25'
103.97'
Nail
C.T. in Cone
Nail in paving
These Measurements to Outside of Walls.
MICROFILMED
JAN 24 1983

FRANCIS
PARDEE
34TH
35TH
36TH
L
ST
TOMPKINS
ST
89
88
81
80
73
72
90
87
82
79
74
71
This point is on North rail
MICROFILMED
JAN 24 1963
T.P. BOOK 12 PAGE 23


150
334
149
32ND.
ST.
AVE.
107
106
332
ST.
AVE.
146
329
31ST.
ST.
IMPERIAL
104
105
331
COMMERCIAL
WEBSTER
30TH.
ST.
145
328
MICROFILMED
JAN 24 1963

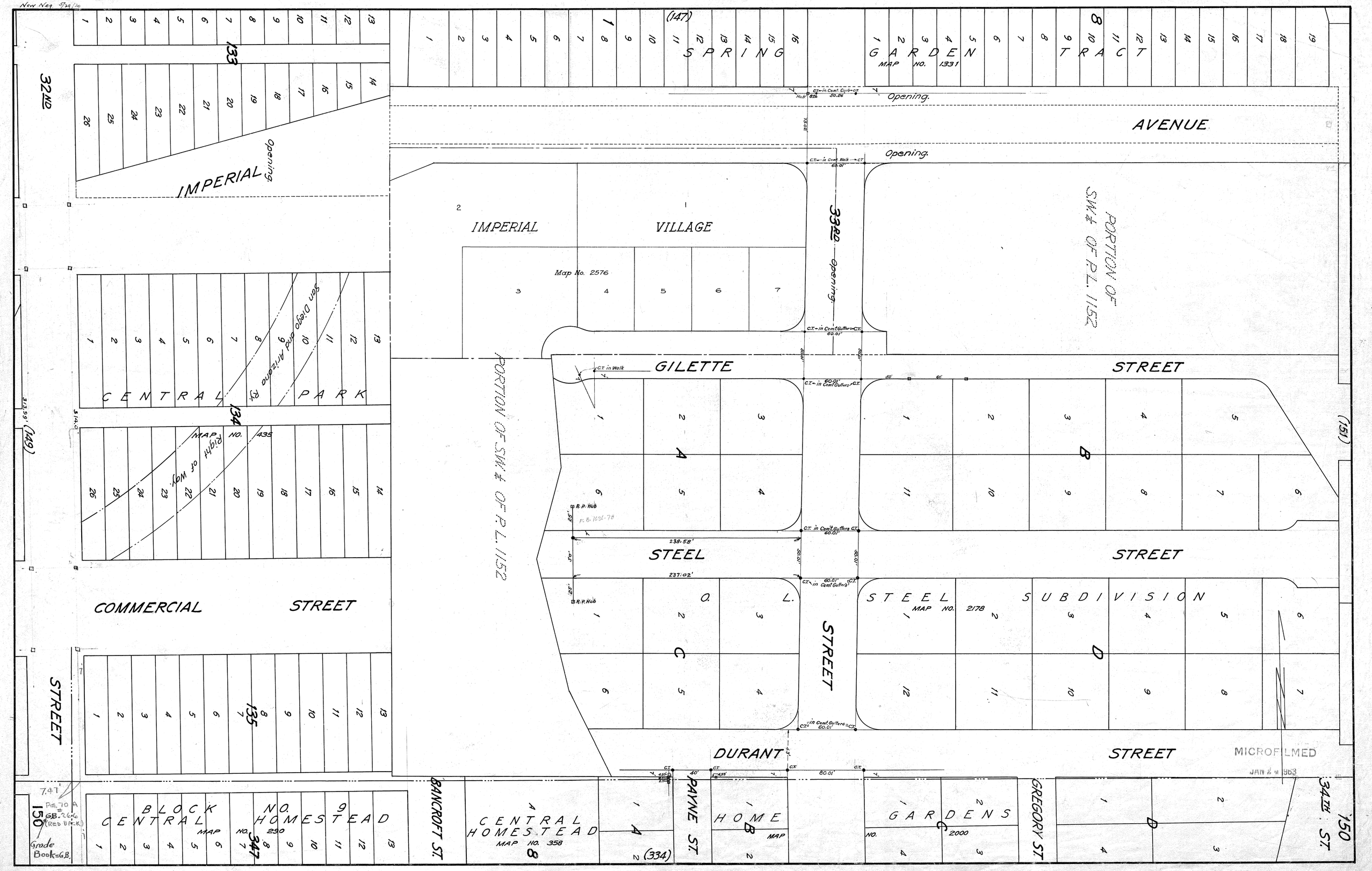

New Neg. 5/29/20
SPRING GARDEN TRACT
MAP NO. 1331
(147)
AVENUE
Opening.
IMPERIAL
Opening.
IMPERIAL VILLAGE
Map No. 2576
33RD Opening.
PORTION OF SW¼ OF P.L. 1152
GILETTE STREET
PORTION OF SW¼ OF P.L. 1152
CENTRAL PARK
San Diego and Arizona Ry.
MAP NO. 435
Right of Way.
COMMERCIAL STREET
STEEL STREET
O. L. STEEL SUBDIVISION
MAP NO. 2178
STREET
DURANT STREET
BLOCK NO. 9
CENTRAL HOMESTEAD
MAP NO. 290
BANCROFT ST.
CENTRAL HOMESTEAD
MAP NO. 358
PAYNE ST.
HOME GARDENS
MAP NO. 2000
GREGORY ST.
34TH ST.
150
(149)
(151)
(334)
133
134
135
347
Grade Book=G.B.
MICROFILMED
JAN 24 1963

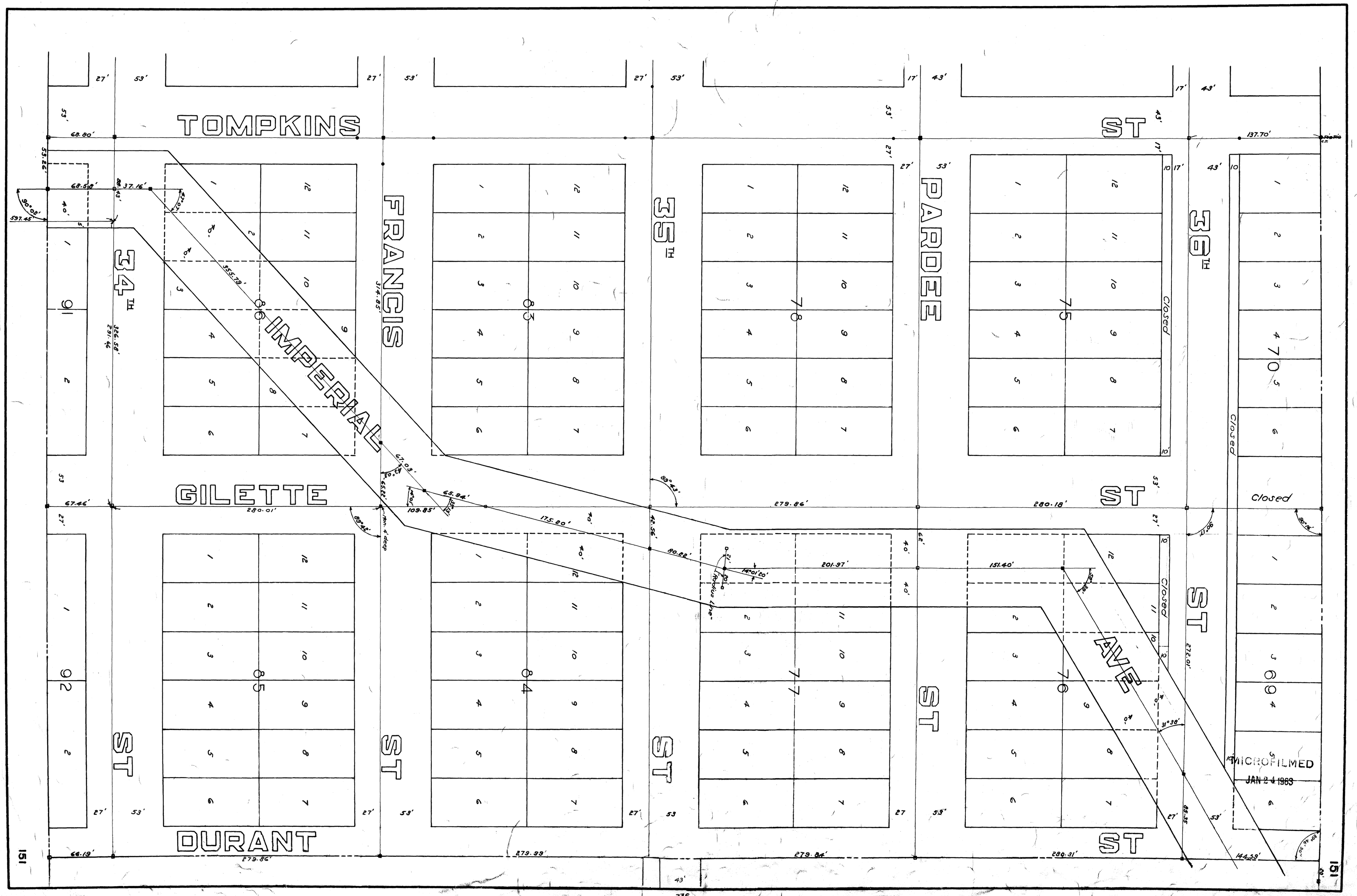
TOMPKINS ST
GILETTE ST
DURANT ST
34TH ST
FRANCIS ST
35TH ST
PARDEE ST
38TH ST
IMPERIAL AVE
Closed
MICROFILMED
JAN 24 1963
151



REDRAWN BY R.A.P. 3-3-76
CHECKED BY W.N. 3-3-76
ORIGINAL MICROFILMING 1-24-63
REMICROFILMED MARCH 76

Traced By Marion Stillwell Date 12-18-72
Checked By Walt Newbern W.R. Newbern Date 12-21-72

Microfilmed
Jan 24 1963

154

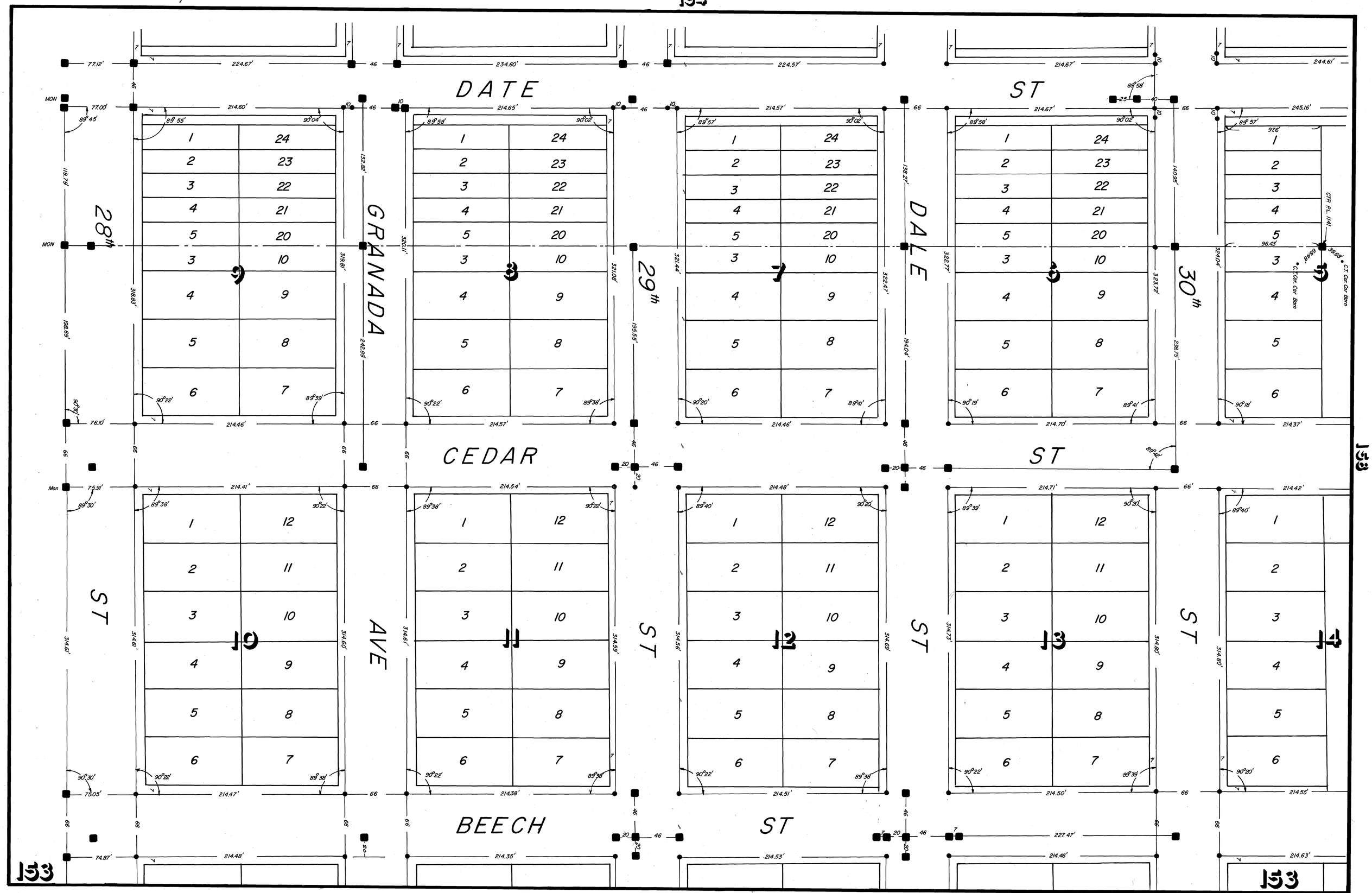

REDRAWN BY Marion Stillwell DATE 6-18-73
CHECKED BY W. L. Newbern DATE 6-18-73

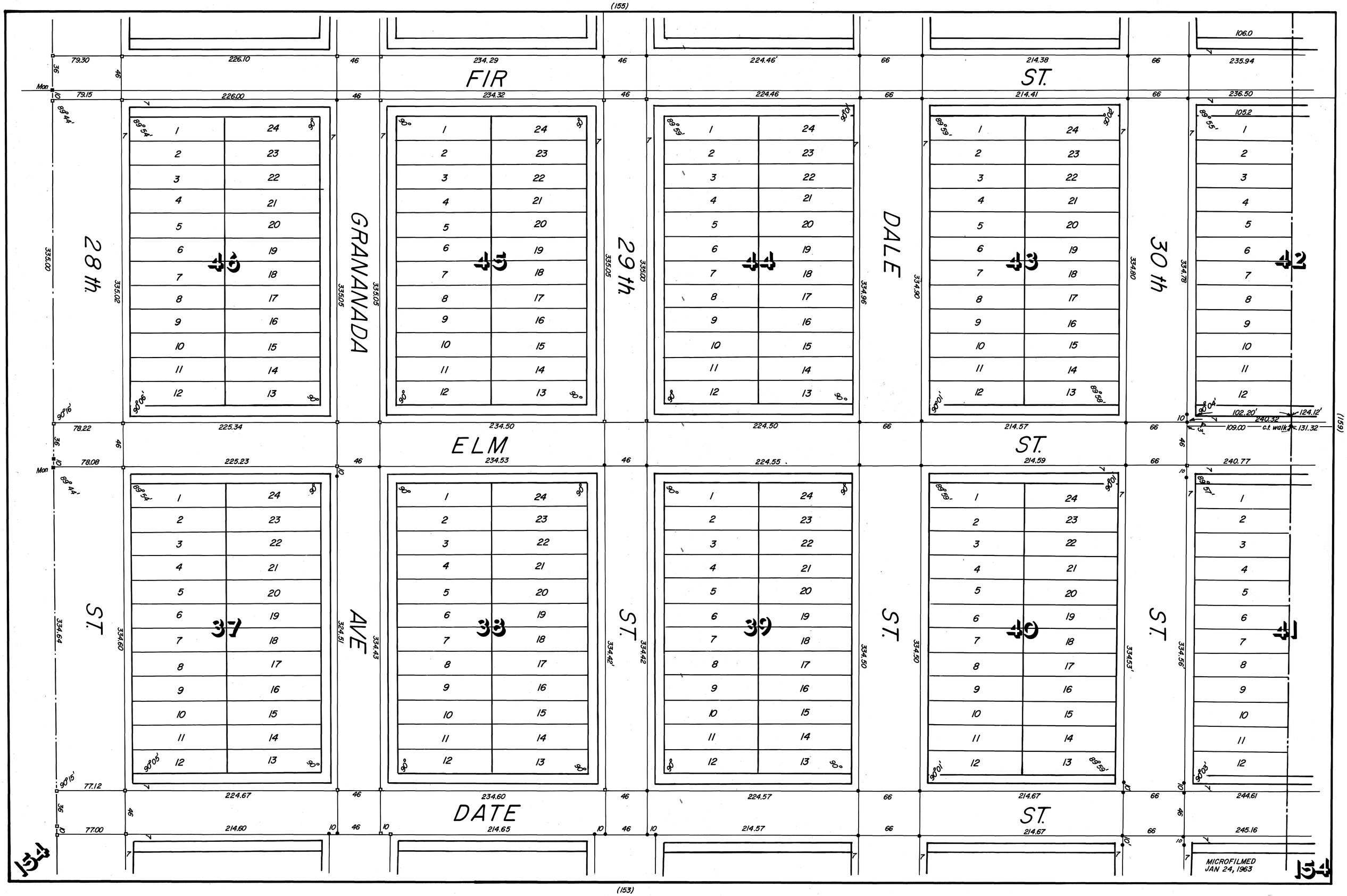

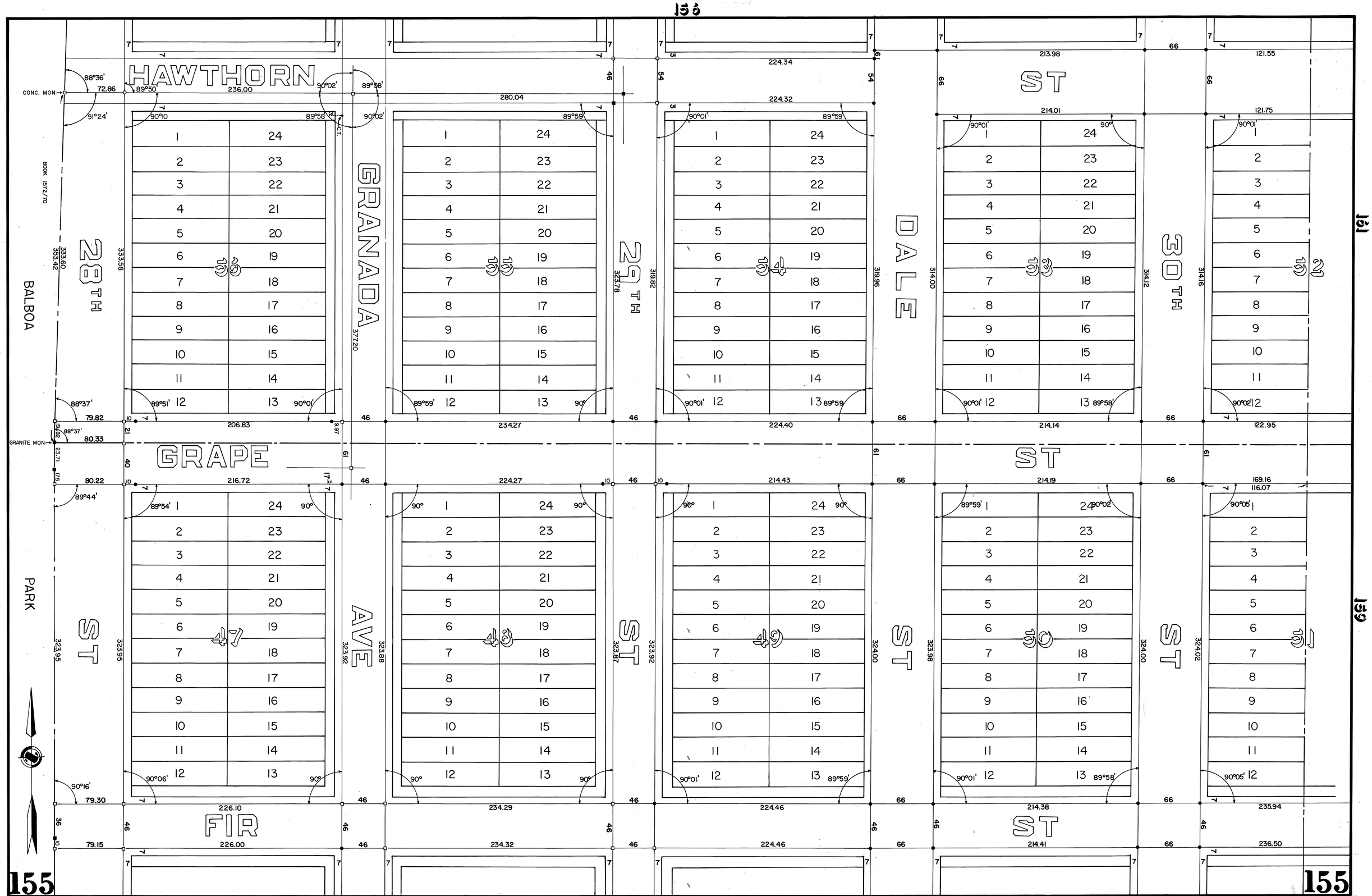

REDRAWN BY R.A.P. 3-8-76
CHECKED BY W.N. 3-8-76
ORIGINALLY MICROFILMED 1-24-63
REMICROFILMED

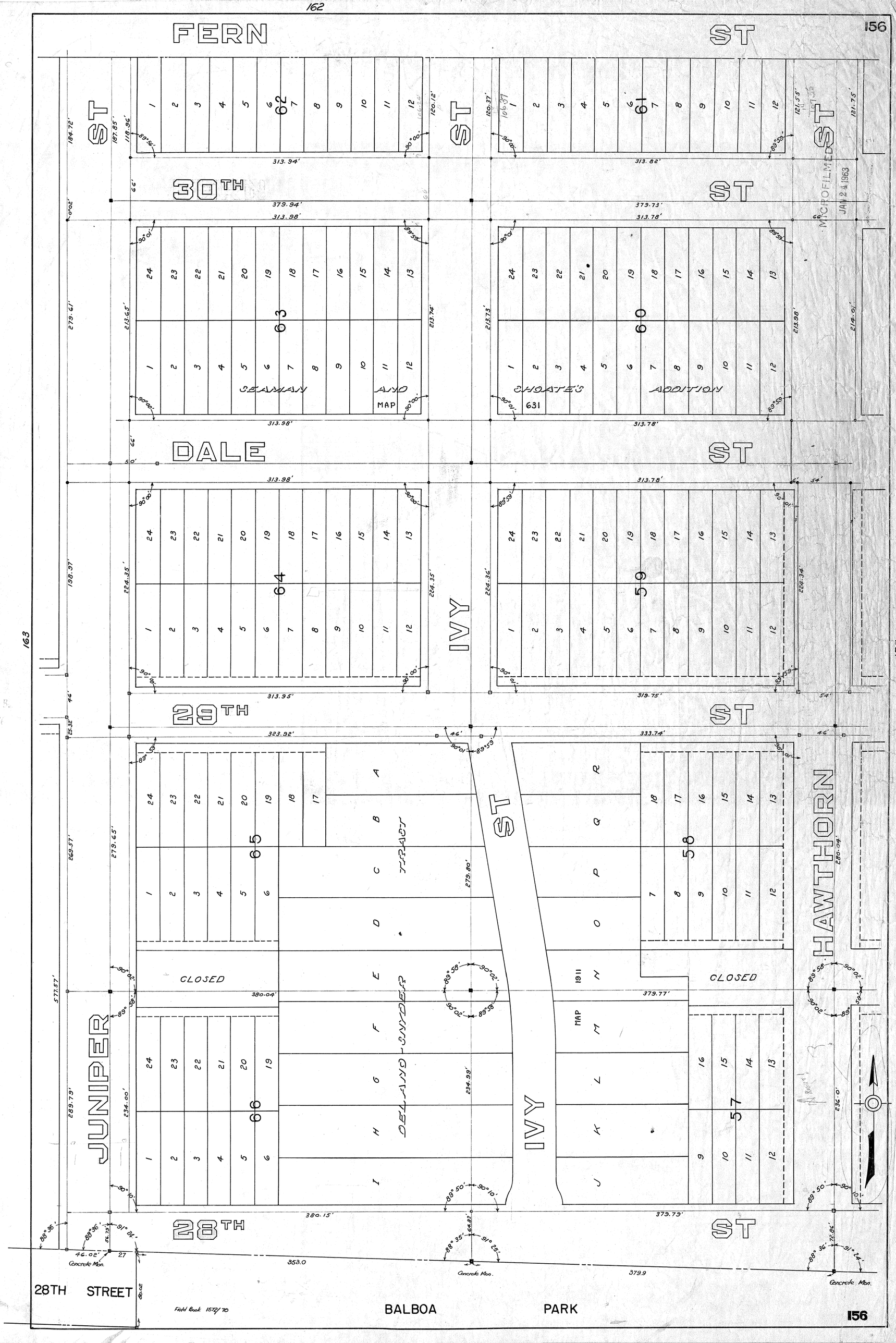

FERN ST
30TH ST
DALE ST
29TH ST
28TH ST
JUNIPER ST
IVY ST
HAWTHORN ST
SEAMAN AND MAP
SHOATE'S ADDITION
631
DELANO-SNYDER TRACT
CLOSED
CLOSED
MAP 1911
MICROFILMED JAN 24 1963
28TH STREET
BALBOA PARK
Field Book 1572/70
Concrete Mon.
Concrete Mon.
Concrete Mon.
156

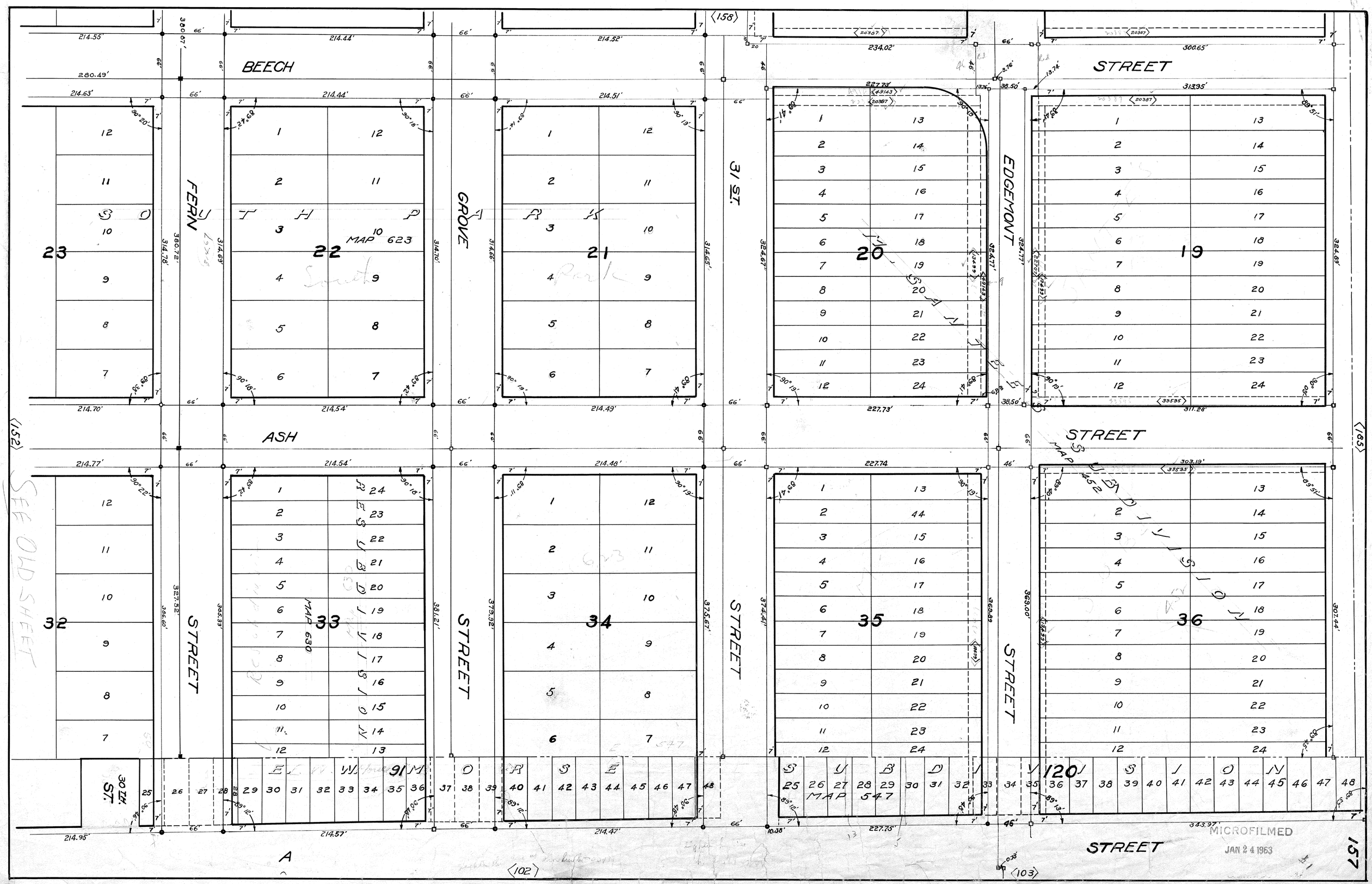
BEECH
STREET
FERN
GROVE
31 ST.
EDGEMONT
ASH
STREET
STREET
STREET
STREET
STREET
STREET
SOUTH PARK
MAP 623
RESUBDIVISION
MAP 630
MAP 452
MAP 547
ELWMORSE SUBDIVISION
30 TH. ST.
23
22
21
20
19
32
33
34
35
36
91
120
A
SEE OLD SHEET
MICROFILMED
JAN 24 1963
157

REDRAWN BY J. BUSICK 9-75
CHECKED BY D.CHIPMAN 11-75
ORIGINAL MICROFILM DATE 1-24-63

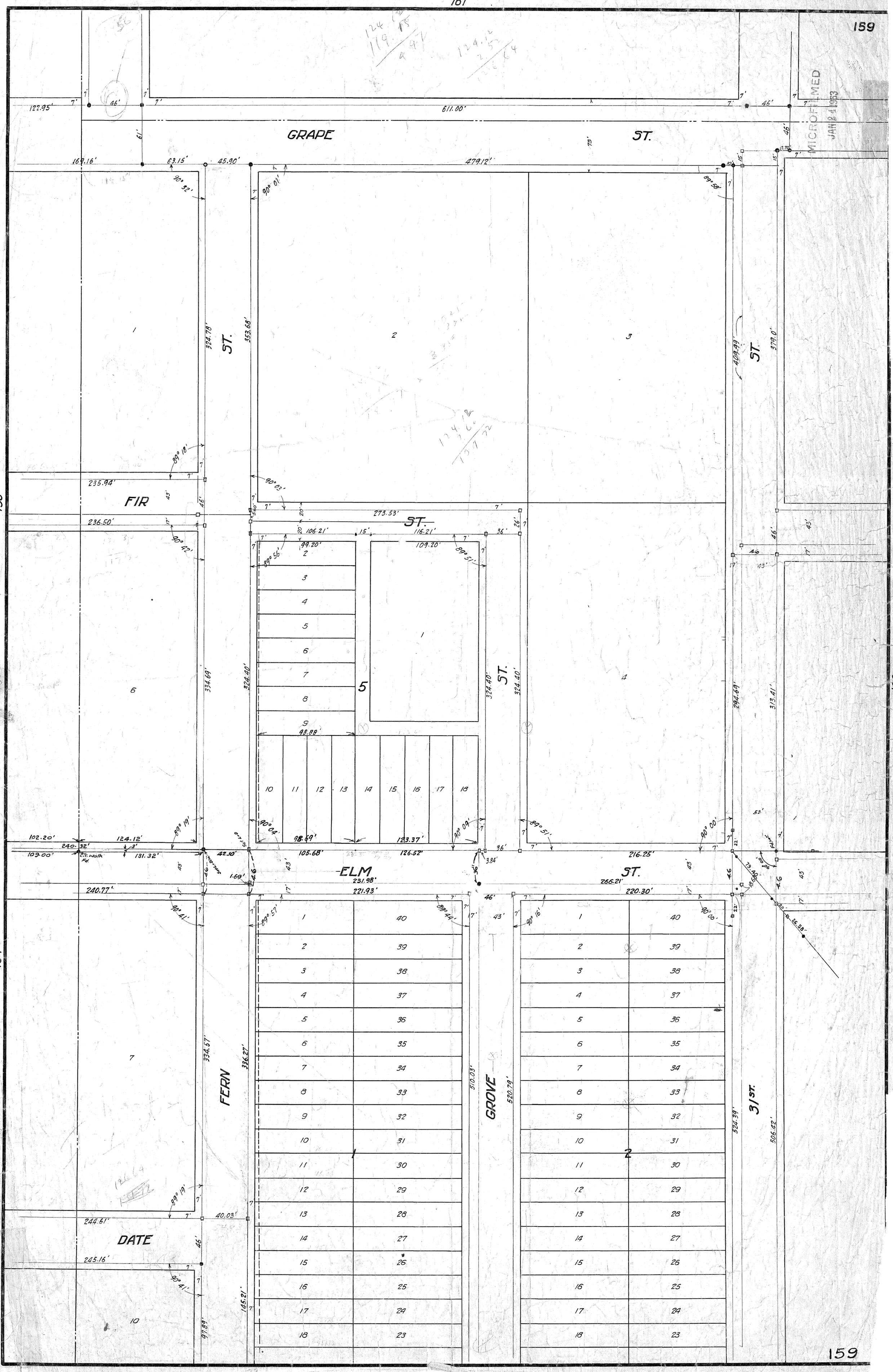
GRAPE ST.
FIR
ST.
ST.
ST.
ELM
ST.
FERN
GROVE
3/ST.
DATE
122.95'
611.00'
169.16'
63.15'
45.90'
479.12'
324.78'
353.68'
235.94'
236.50'
273.53'
324.40'
334.69'
334.57'
336.27'
324.40'
324.40'
409.99'
379.0'
294.69'
313.41'
510.03'
520.79'
524.39'
506.42'
145.21'
97.89'
244.51'
245.16'
240.77'
221.93'
231.98'
266.21'
220.30'
216.25'
123.37'
126.52'
105.68'
98.69'
98.88'
99.20'
109.20'
106.21'
116.21'
102.20'
240.32'
109.00'
124.12'
131.32'
42.10'
40.03'
C.T. Walk Fd.
155
154
160

MICROFILMED
JAN 24 1963

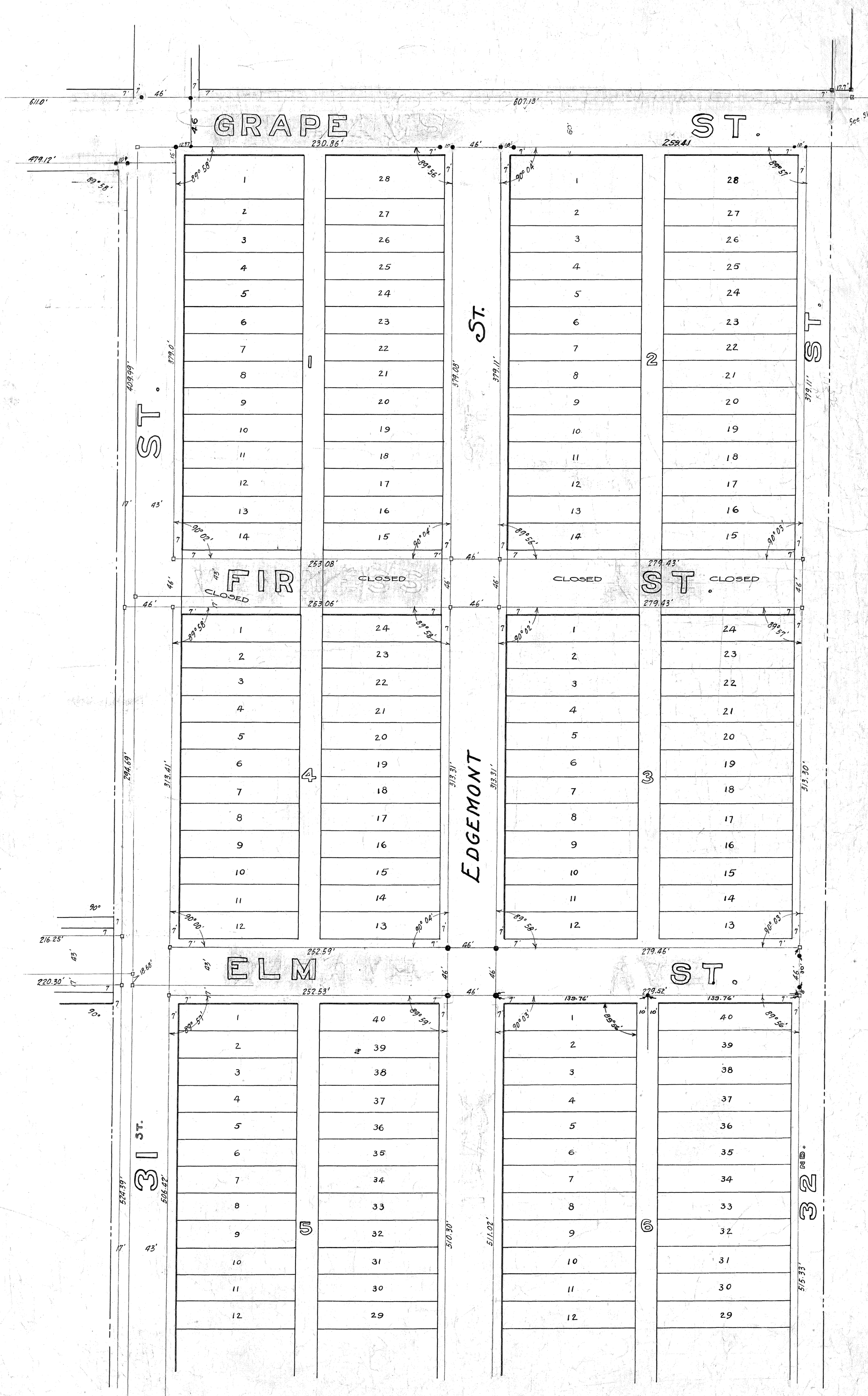

161
32ND ST.
31 ST.
ST.
IVY
HAWTHORN
FERN ST.
3
2
4
1
MICROFILMED
JAN 24 1963
156
155
162
159

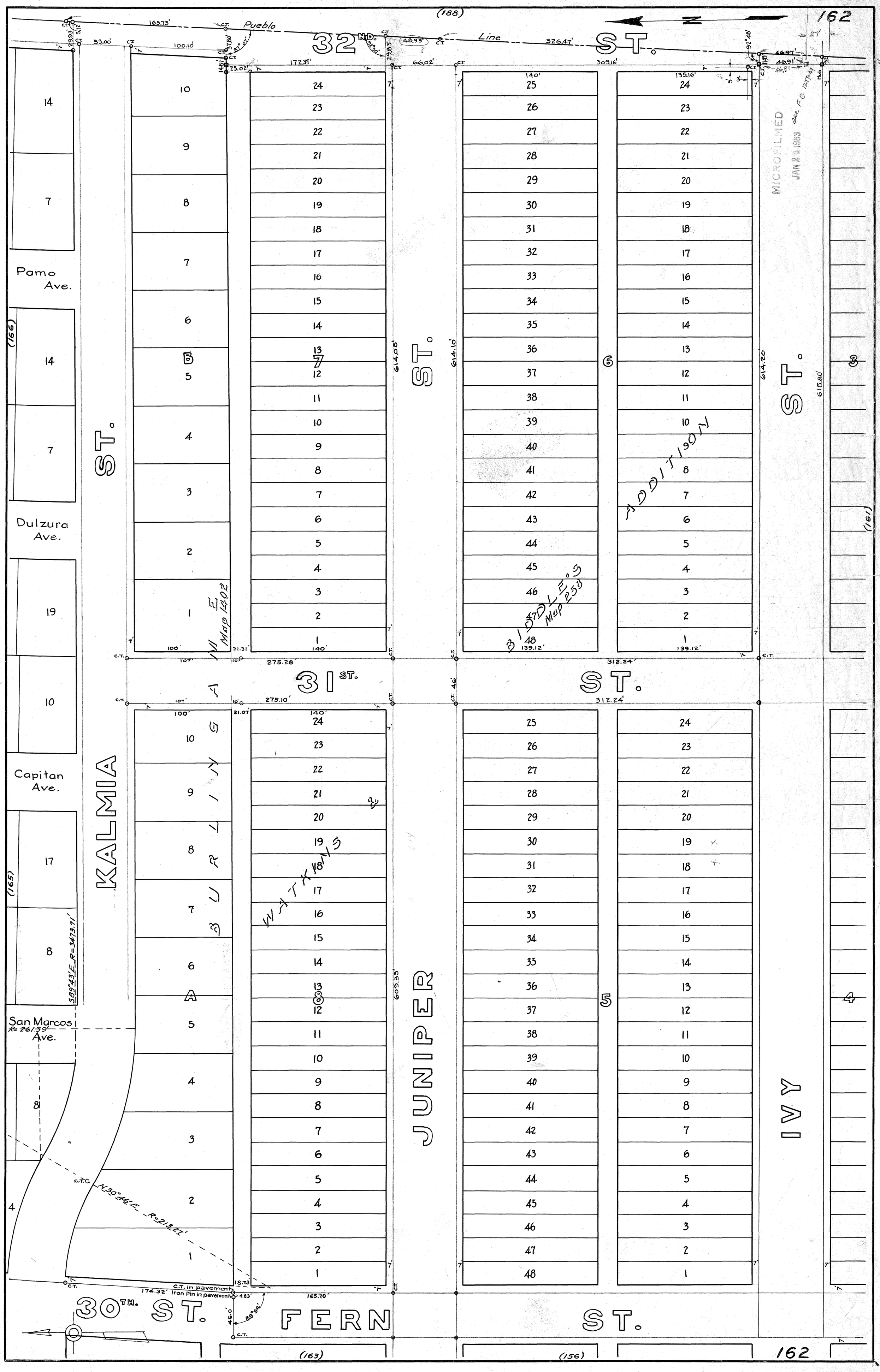
162
(188)
Pueblo Line
32ND. ST.
Pamo Ave.
Dulzura Ave.
Capitan Ave.
San Marcos Ave.
KALMIA ST.
31ST. ST.
JUNIPER ST.
IVY ST.
30TH. ST.
FERN ST.
MICROFILMED JAN 24 1963
ADDITION
BIDDLE'S ADDITION Map 258
WATKINS ADDITION Map 1402
(166)
(165)
(161)
(163)
(156)

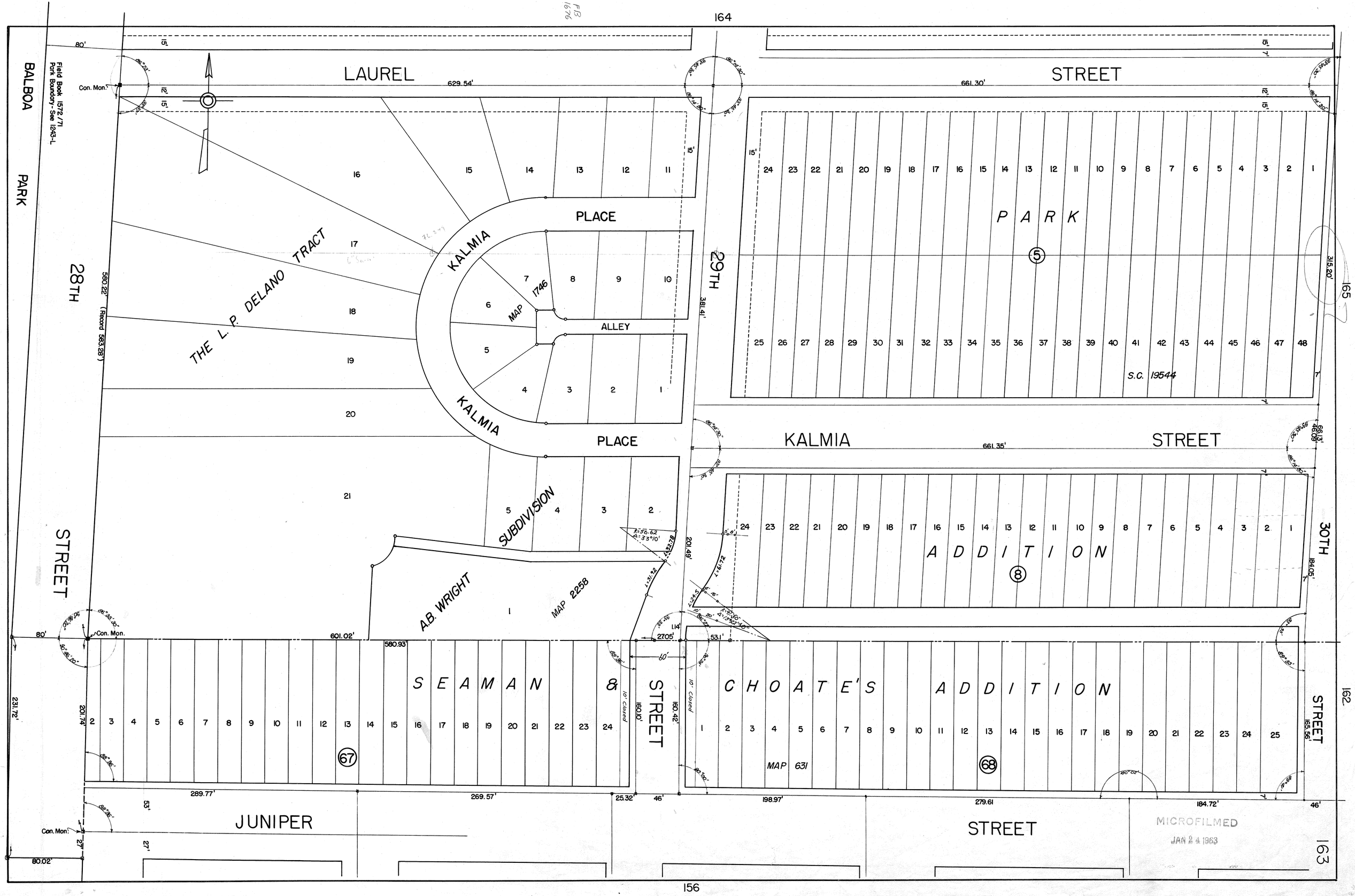
164
LAUREL
STREET
629.54'
661.30'
BALBOA
PARK
Field Book 1572/71
Park Boundary - See 1243-L
Con. Mon.
28TH
29TH
30TH
THE L. P. DELANO TRACT
KALMIA
PLACE
ALLEY
MAP 1746
SUBDIVISION
A.B. WRIGHT
MAP 2258
PARK
S.C. 19544
KALMIA
STREET
661.35'
ADDITION
SEAMAN & STREET
CHOATE'S ADDITION
MAP 631
JUNIPER
STREET
580.22' (Record 583.28')
601.02'
580.93'
289.77'
269.57'
198.97'
279.61'
184.72'
315.20'
381.41'
201.49'
231.72'
201.74'
160.10'
160.42'
165.56'
184.05'
46.09'
80.02'
10' Closed
MICROFILMED
JAN 24 1963
FB 1676
165
162
163
156

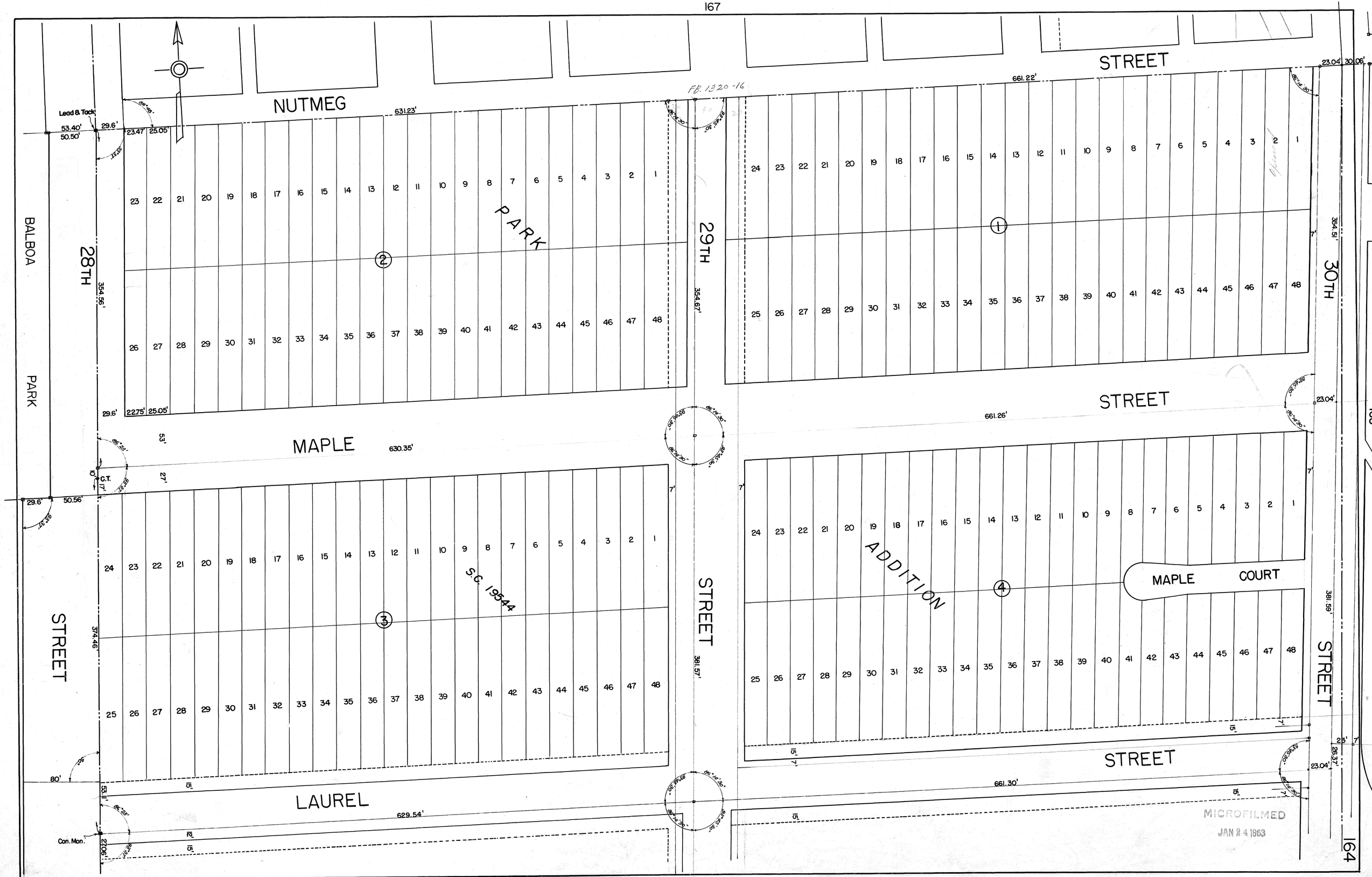
NUTMEG
STREET
MAPLE
STREET
LAUREL
STREET
BALBOA
PARK
28TH
29TH
30TH
PARK
ADDITION
S.C. 19544
MAPLE COURT
Lead & Tack
C.T.
Con. Mon.
631.23'
661.22'
630.35'
661.26'
629.54'
661.30'
354.56'
354.67'
374.46'
381.57'
381.59'
354.51'
FB. 1320-16
MICROFILMED
JAN 24 1963

165
(169)
Map 1489
AURORA PATH
LILAC
S.
NUTMEG
ST.
S. GURWELL HTS.
(Map 992)
Map 940
31st St
533.76'
BURLINGAME
STREET.
511.93' between spikes
MAPLE ST.
MAPLE ST.
opening
Closed Res 25144
LAUREL ST.
Closed
THIRTIETH
795.3'
SAN MARCOS
AVE.
LAUREL
ST.
KALMIA
CAPITAN
ST.
332.66'
207'
(162)
(163)
(164)
(166)
MICROFILMED
JAN 24 1963

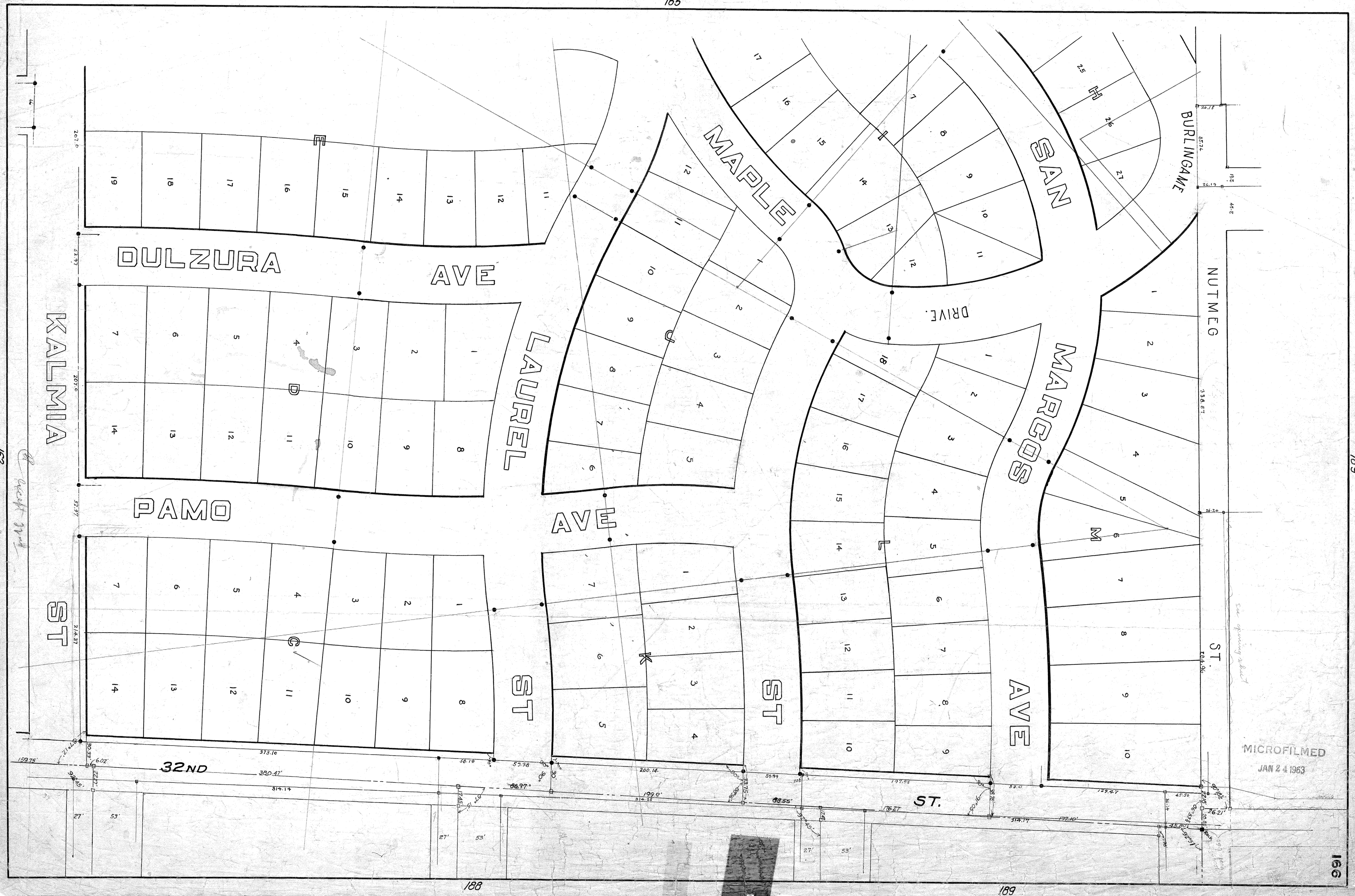
DULZURA AVE
PAMO AVE
KALMIA ST
LAUREL AVE
MAPLE ST
SAN MARCOS AVE
DRIVE.
BURLINGAME
NUTMEG ST.
32ND ST.
MICROFILMED
JAN 24 1963


167
168
164
169
30TH STREET
DALE STREET
29TH STREET
GRANADA AVENUE
28TH STREET
BALBOA PARK
PALM STREET
NUTMEG STREET
AURORA PATH
LILAC HEIGHTS
MAP 1489
7 ADDITION
6 HIGHLAND
5 BLAIR'S
MAP 971
329.64'
329.44'
272.82'
328.95'
306.59'
306.06'
290.24'
299.91'
270.25'
612.58'
612.61'
274.03'
274.14'
284.14'
602.60'
602.64'
284.63'
284.11'
602.62'
283.74'
283.80'
602.70'
612.46'
612.45'
Lead & Tack
Mon.
F.B. 1320-16
MICROFILMED

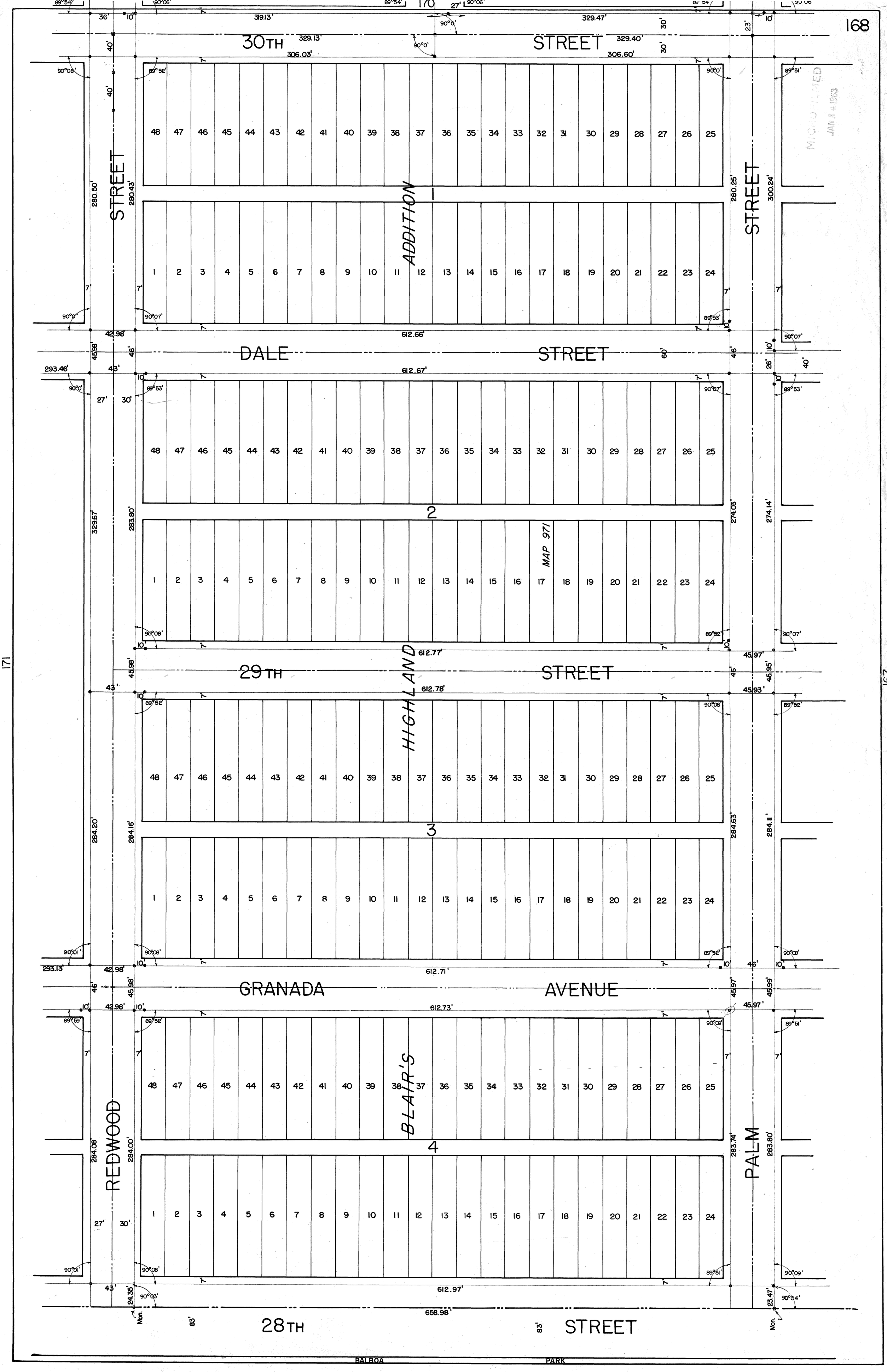
168
170
171
167
30TH STREET
DALE STREET
29TH STREET
GRANADA AVENUE
28TH STREET
BALBOA PARK
STREET
ADDITION
HIGHLAND
BLAIR'S
REDWOOD
PALM
MAP 971
1
2
3
4
MICROFILMED
JAN 8 1963

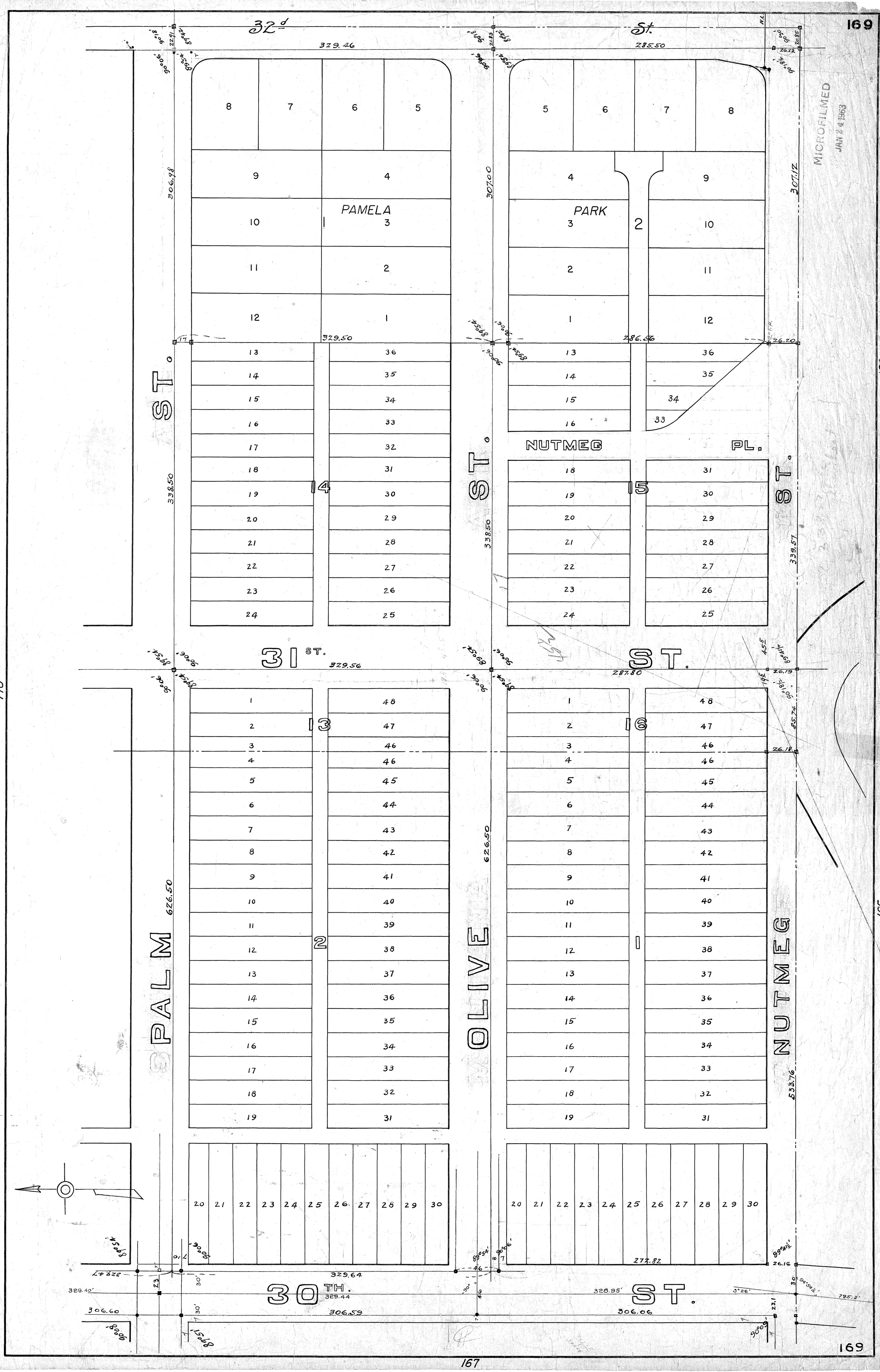

MICROFILMED
JAN 24 1963


32ND. ST.
329.05
329.40
31 ST.
329.42
329.36
30TH. ST.
329.13'
329.40'
329.47
329.44'
306.03
306.60
REDWOOD
QUINCE
PALM
Herman Dve.
Grim Dve.
311.45
327.92
330.58
281.53
294.02
306.98
338.50
626.60
626.50
FD. HUB - SET CITY CONTROL MON. 10-29-70 GEORGE ROBERTS
MICROFILMED JAN 24 1963
173
168

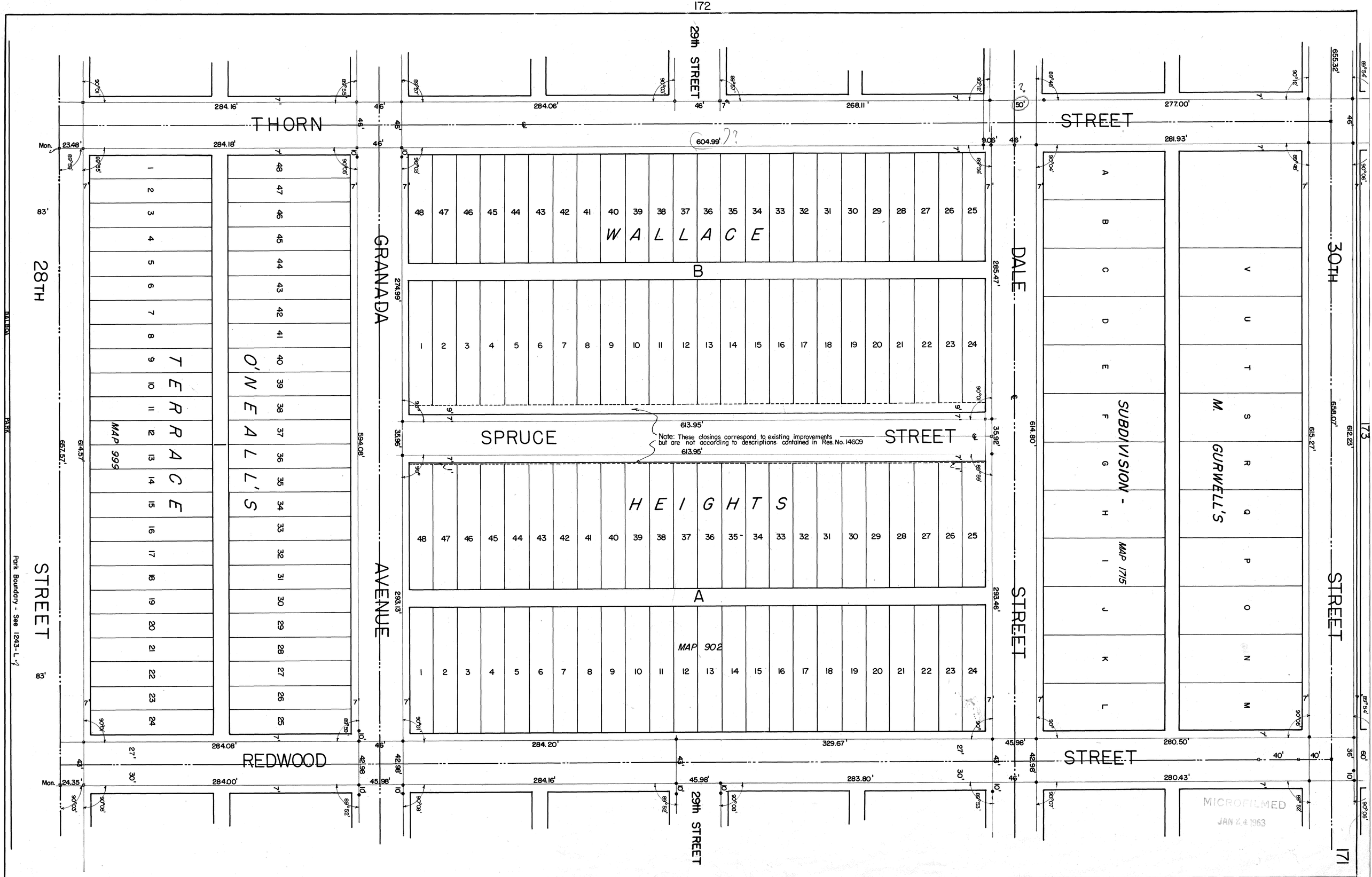
THORN STREET
REDWOOD STREET
SPRUCE STREET
29th STREET
28TH STREET
30TH STREET
GRANADA AVENUE
DALE STREET
WALLACE HEIGHTS
B
A
MAP 902
TERRACE
MAP 999
O'NEALL'S
SUBDIVISION - MAP 1715
GURWELL'S
Note: These closings correspond to existing improvements but are not according to descriptions contained in Res. No. 14609
Park Boundary - See 1243-L
MICROFILMED
JAN 24 1963

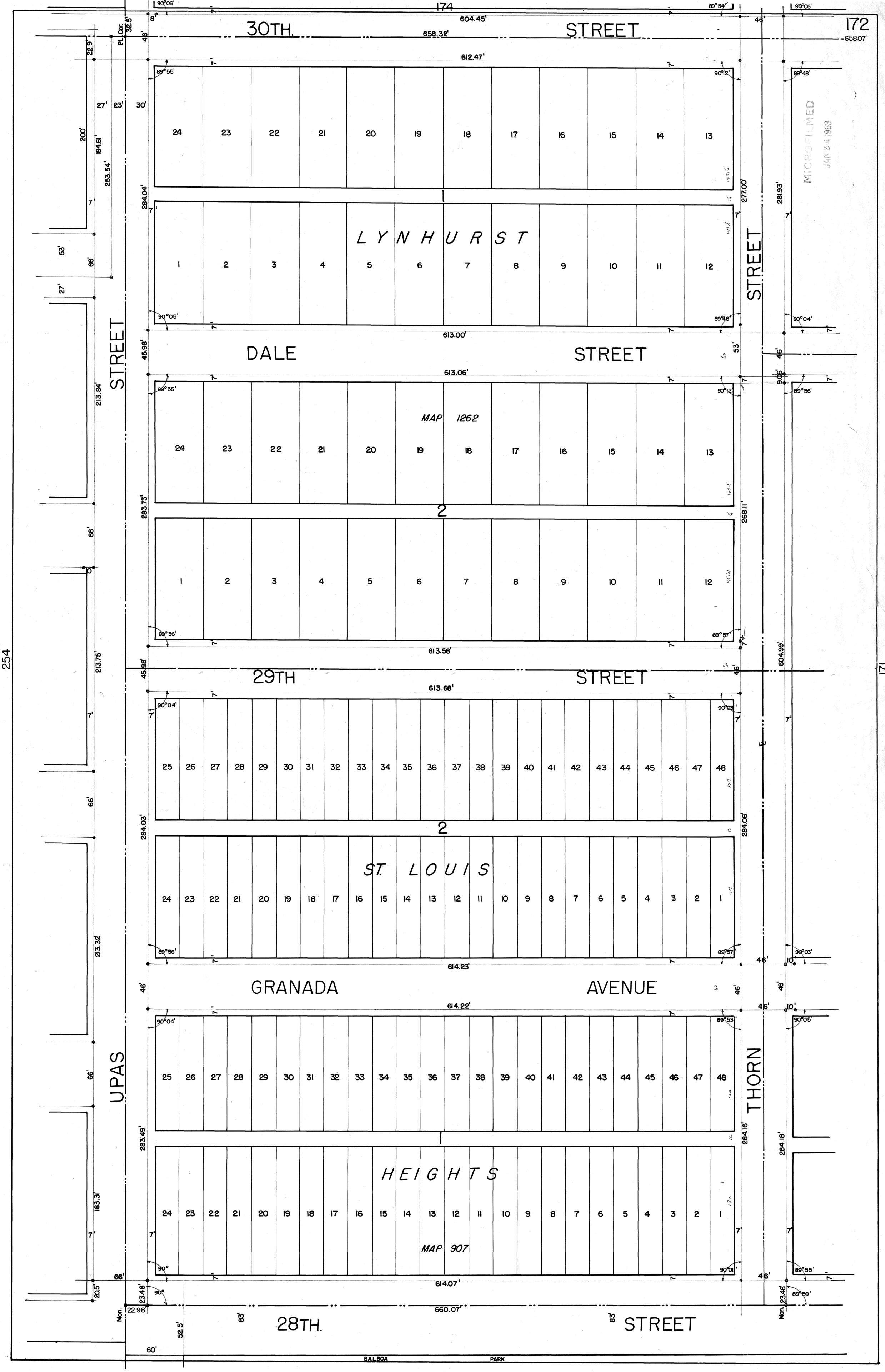
30TH. STREET
DALE STREET
LYNHURST
MAP 1262
29TH STREET
ST. LOUIS
GRANADA AVENUE
HEIGHTS
MAP 907
28TH. STREET
UPAS STREET
THORN STREET
BALBOA PARK
MICROFILMED JAN 24 1963
P.L. Cor.
Mon.
174
172
171
254

THORN
ST.
REDWOOD
ST.
30 TH.
ST.
GRIM
AVE.
31 ST.
ST.
HERMAN
AVE.
32 ND.
ST.
8
7
6
5
281.52
279.38
279.00
311.46
281.53
279.39
279.00
281.53
294.02
330.58
327.92
311.45
612.44
612.42
612.40
612.29
612.31
612.28
612.13
602.15
658.15
612.04
612.04
658.04
598.05
658.07
604.45
658.38
MICROFILMED
JAN 24 1963

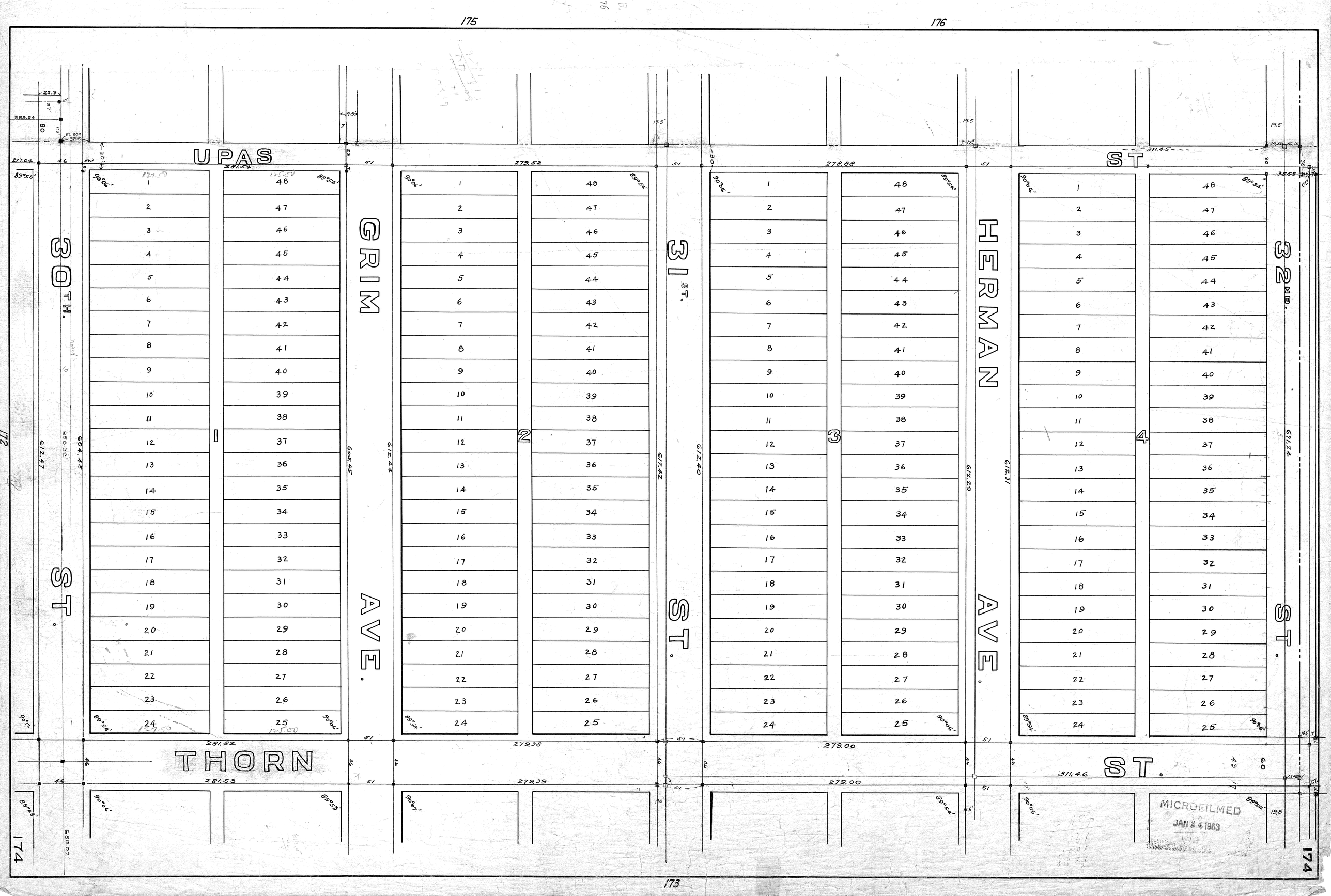
175
176
UPAS
ST.
THORN
ST.
30TH.
ST.
GRIM
AVE.
31 ST.
ST.
HERMAN
AVE.
32ND.
ST.
1
2
3
4
172
173
174
MICROFILMED
JAN 24 1963

MICROFILMED
JAN 2 4 1963

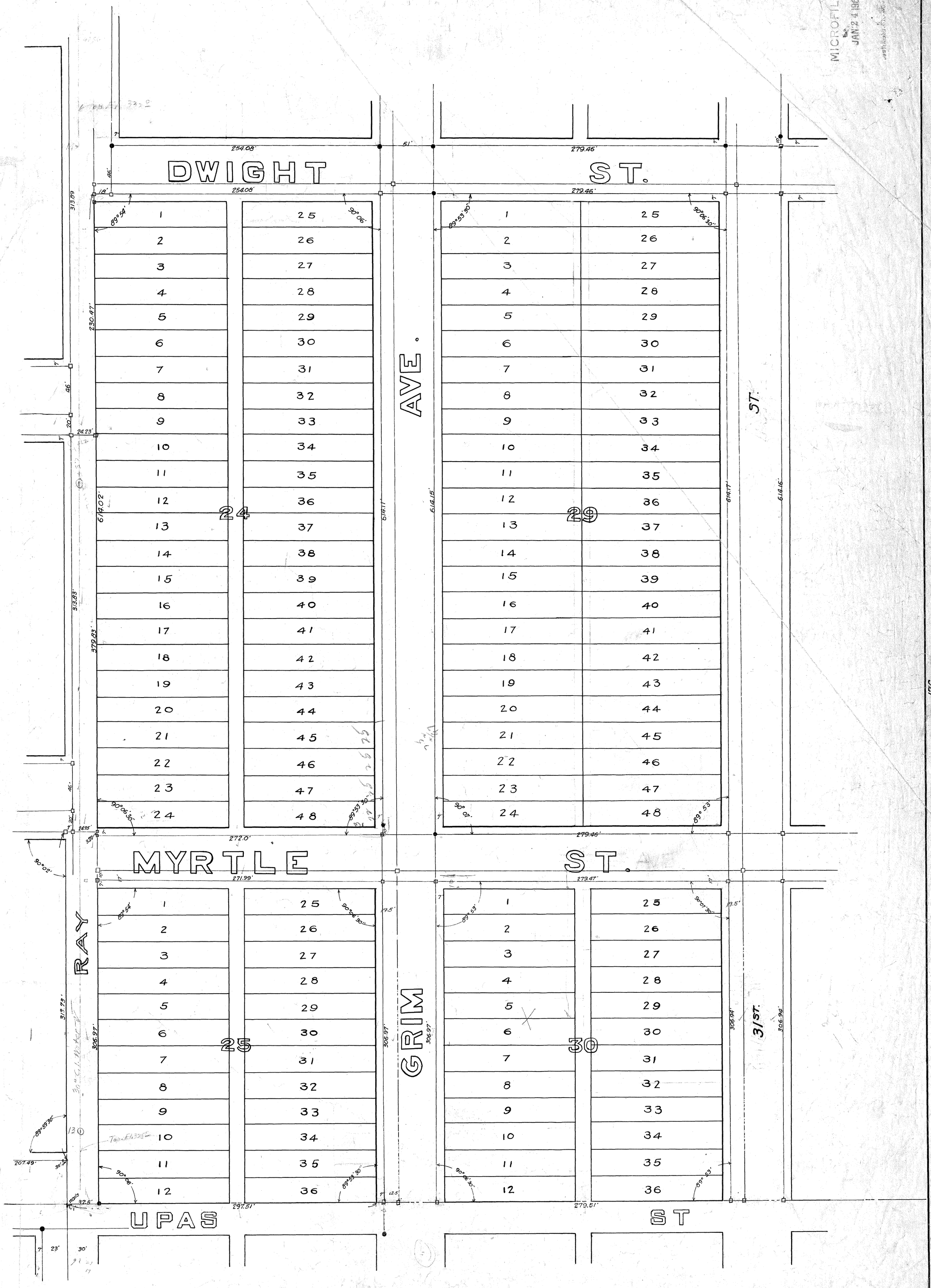

MICROFILMED
JAN 24 1969

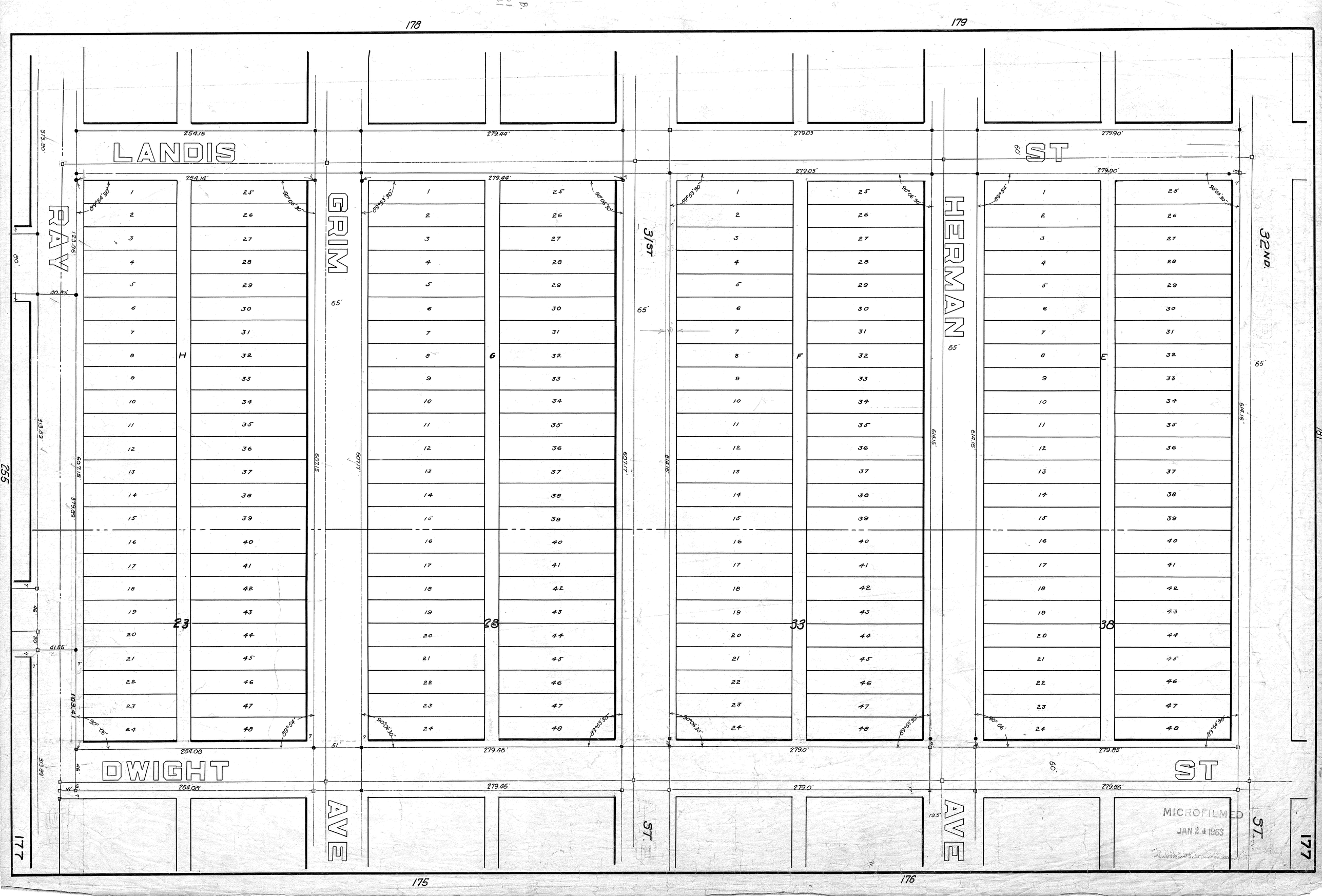

178
179
LANDIS
ST
RAY
GRIM
31ST
HERMAN
32ND.
DWIGHT
ST
AVE
ST.
AVE
ST.
255
177
175
176
H
G
F
E
23
28
33
38
254.15
279.44'
279.03
279.90'
254.14'
279.44'
279.03'
279.90'
254.08
279.46'
279.0'
279.85'
254.08'
279.46'
279.0'
279.86'
MICROFILMED
JAN 24 1963

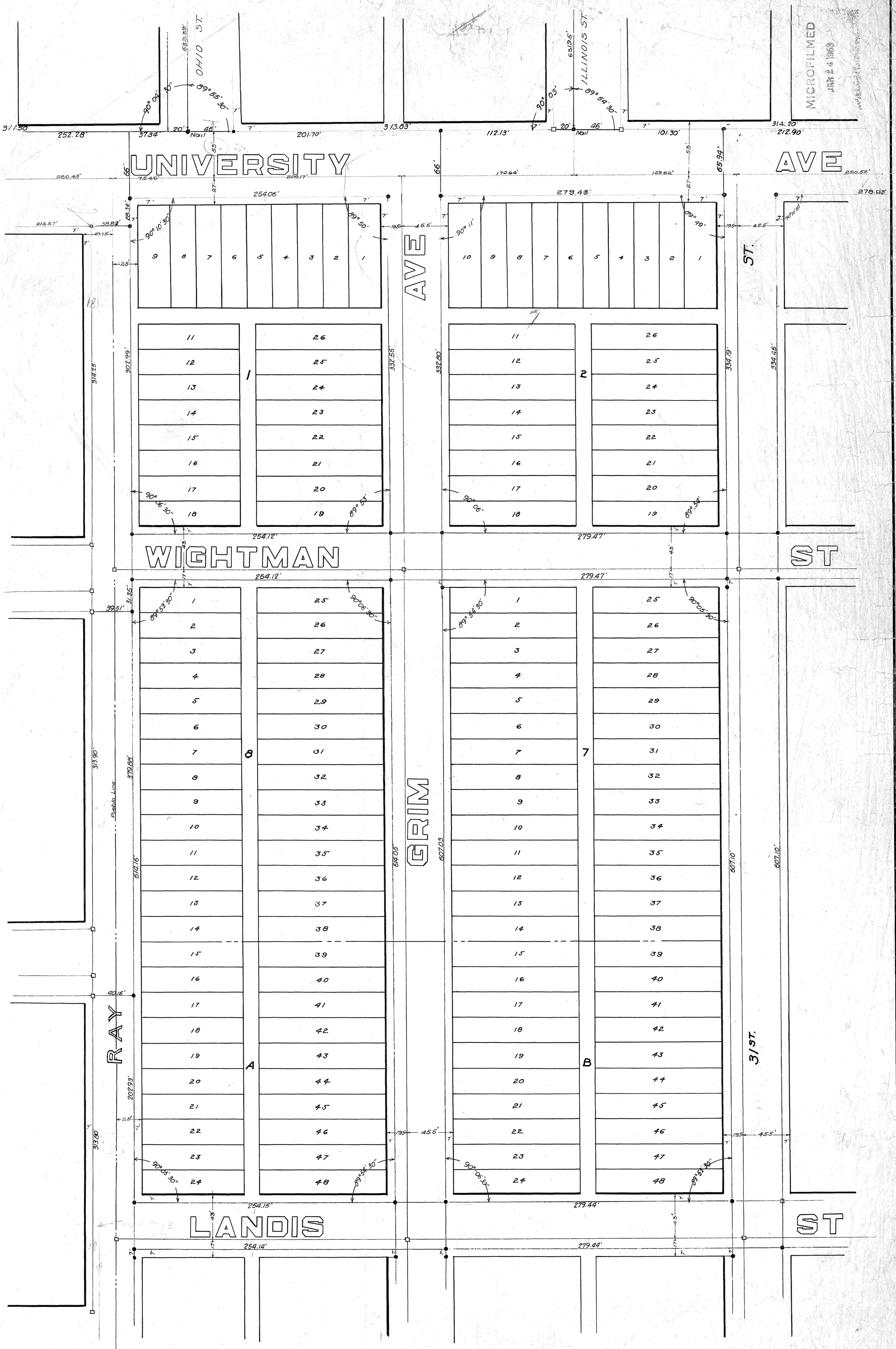
OHIO ST.
ILLINOIS ST.
UNIVERSITY AVE
WIGHTMAN ST
GRIM AVE
RAY
LANDIS ST
31 ST.
Pueblo Line
Nail
MICROFILMED JAN 2 4 1963

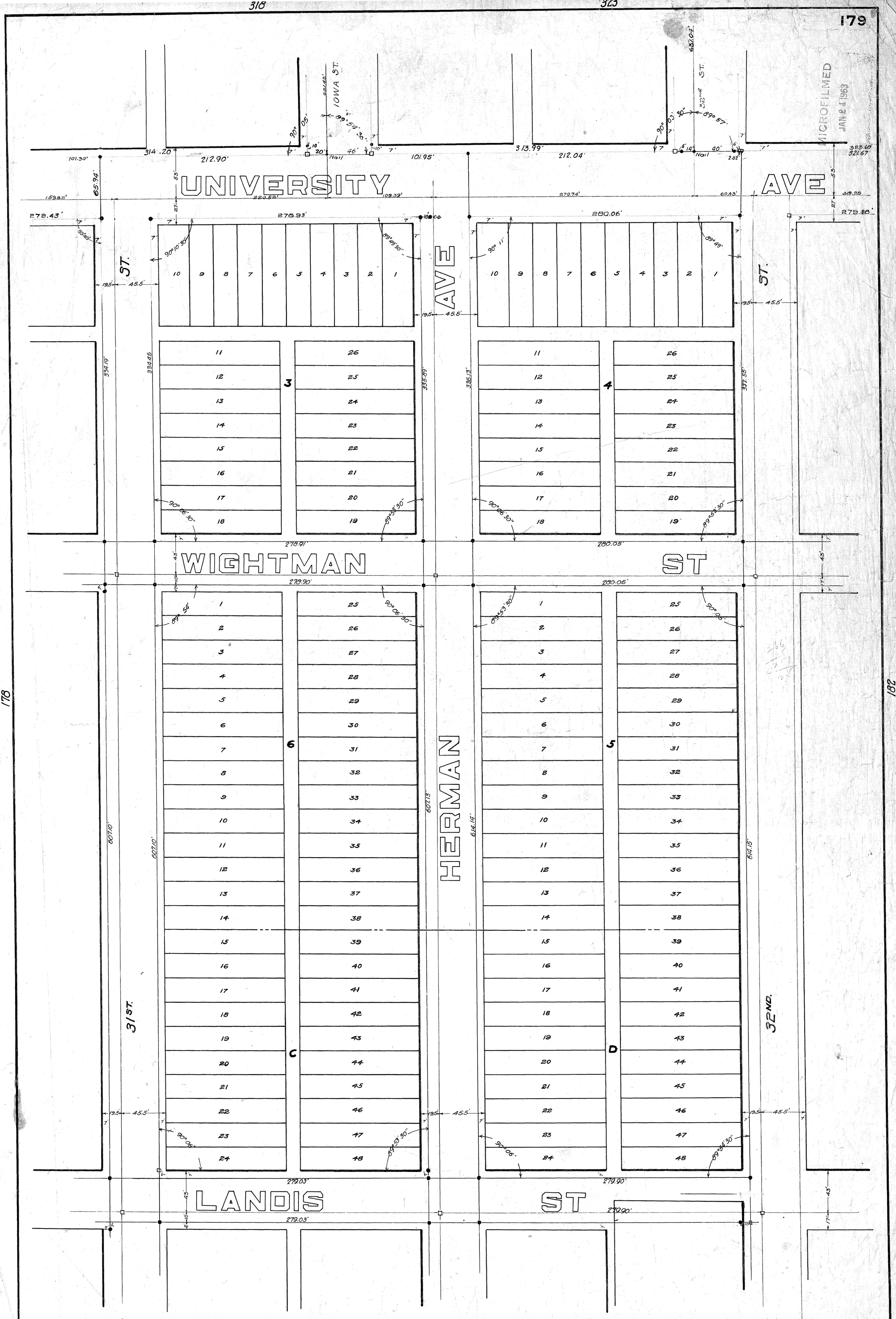
UNIVERSITY AVE
WIGHTMAN ST
HERMAN AVE
LANDIS ST
IOWA ST.
32nd ST.
31ST.
32ND.
ST.
AVE
3
4
6
5
C
D
MICROFILMED
JAN 2 1963

MICROFILMED
JAN 2 4 1963

614.6'

DWIGHT ST.

ST.

ST.

ST.

1	25
2	26
3	27
4	28
5	29
6	30
7	31
8	32
9	33
10	34
11	35
12	36
13	37
14	38
15	39
16	40
17	41
18	42
19	43
20	44
21	45
22	46
23	47
24	48

47

1	25
2	26
3	27
4	28
5	29
6	30
7	31
8	32
9	33
10	34
11	35
12	36
13	37
14	38
15	39
16	40
17	41
18	42
19	43
20	44
21	45
22	46
23	47
24	48

53

614.23'

176

183

MYRTLE AVE.

1	25
2	26
3	27
4	28
5	29
6	30
7	31
8	32
9	33
10	34
11	35
12	36

48

1	25
2	26
3	27
4	28
5	29
6	30
7	31
8	32
9	33
10	34
11	35
12	36

54

301.10'

32ND

BANCROFT

33RD

23'

UPAS ST.

23'

7' 7' 7' 7'

221.85' 81.7' 74.6' 163.91' 91.48' 74.19' 115.32'

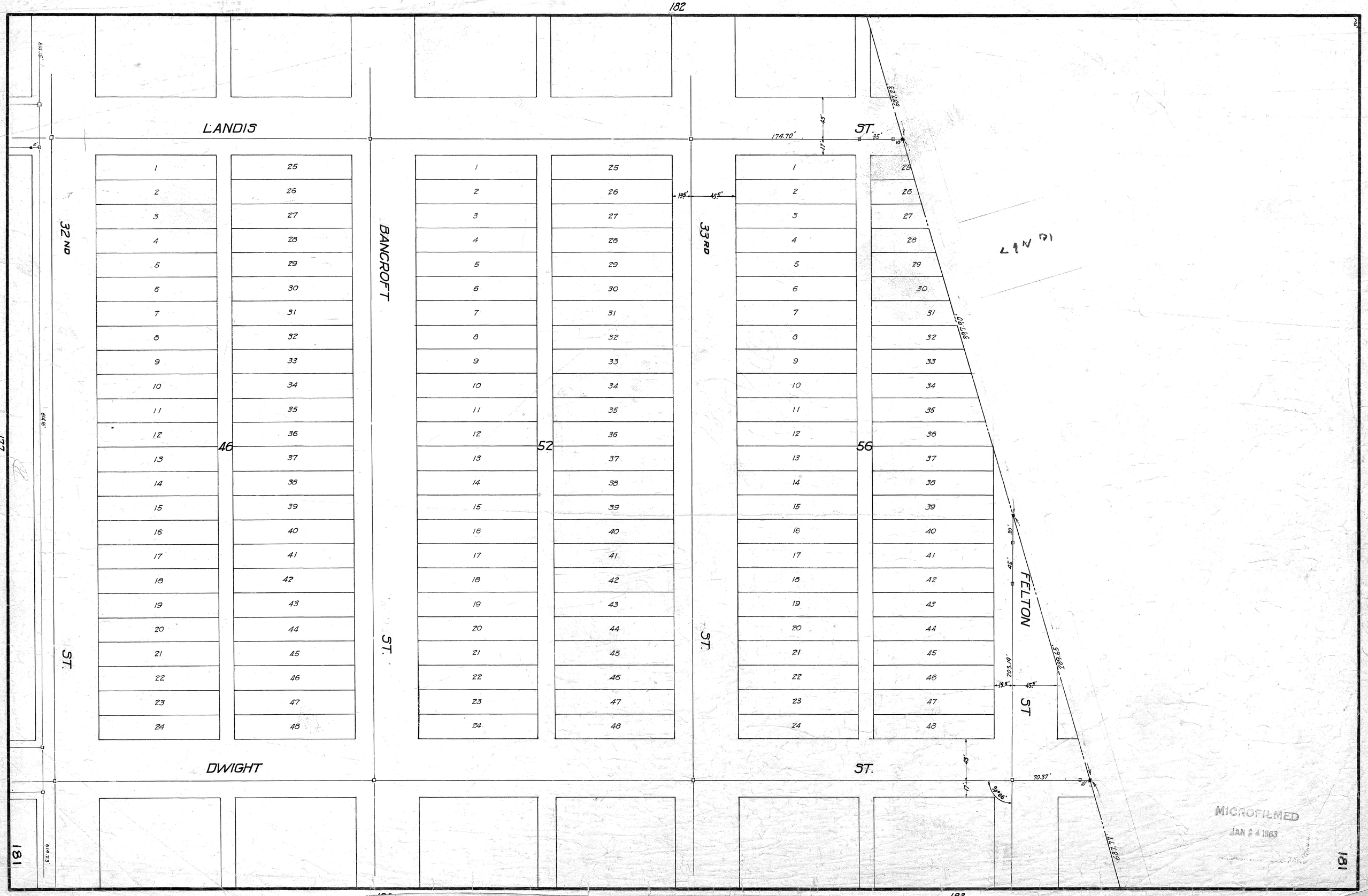
182
LANDIS
ST.
174.70'
43'
17'
35'
10'
687.23'
32 ND
BANCROFT
33 RD
19.5'
45.5'
397.90'
46
52
56
FELTON
ST
30'
45'
203.19'
19.5'
45.5'
289.65'
DWIGHT
ST.
43'
17'
70.37'
90°06'
177
181
183
MICROFILMED
JAN 24 1963

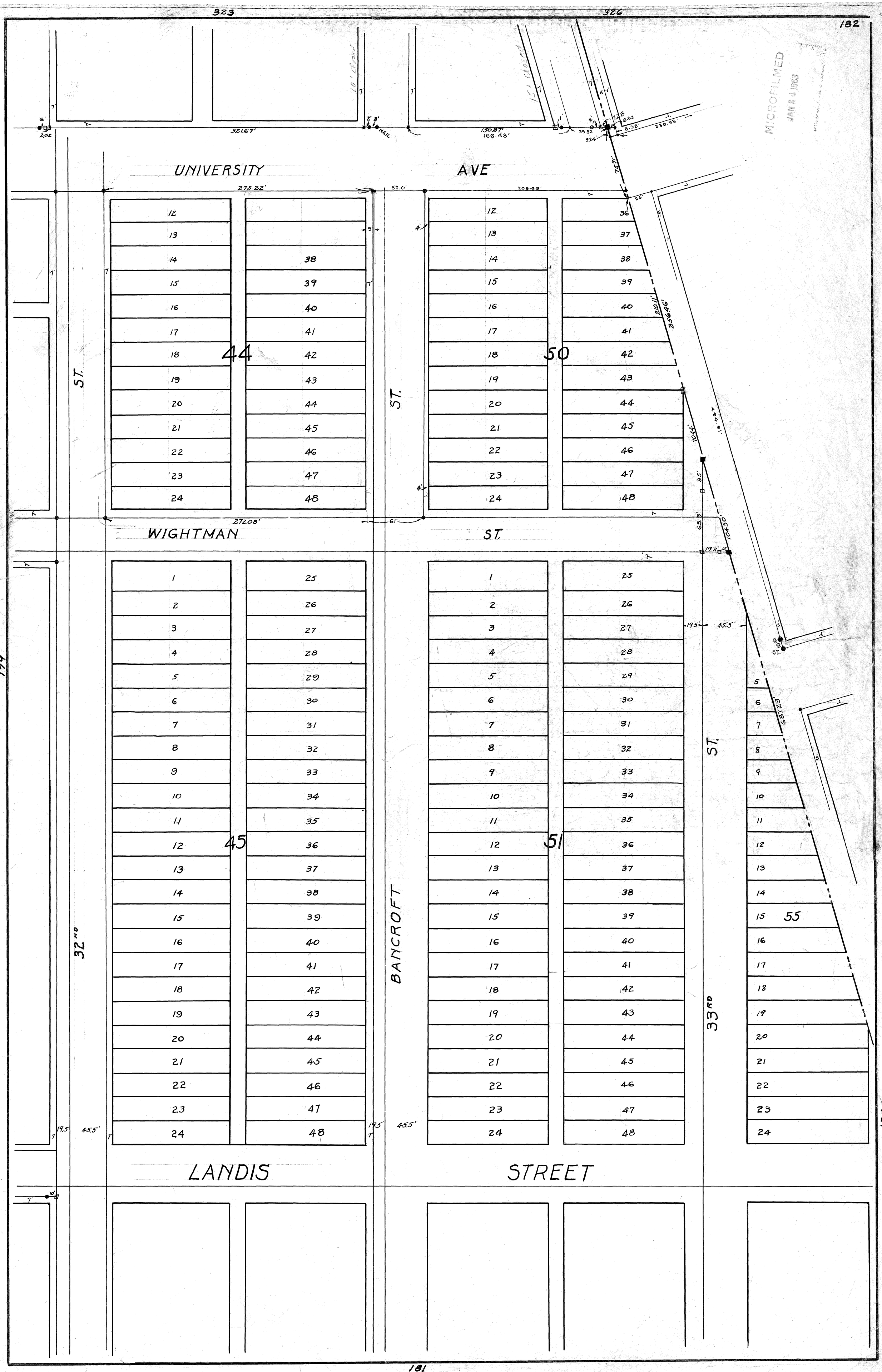

MICROFILMED JAN 24 1983

MICROFILMED
JAN 2 4 1963

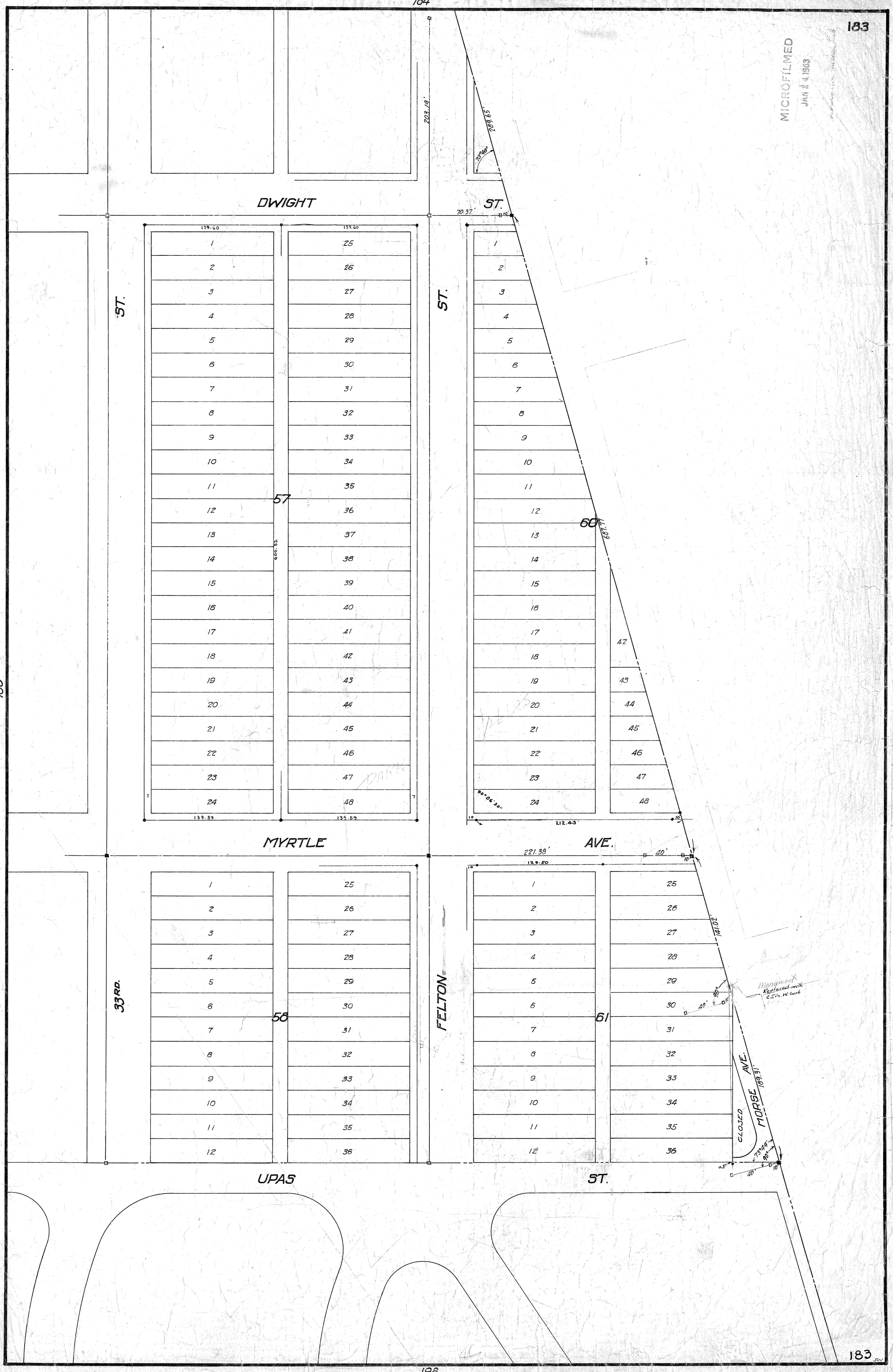


186
185
CEDAR
ST.
BEECH
ST.
ASH
ST.
BANCROFT
32ND
33RD
ST.
ST.
A
CLOSED
CON.MON.
P.C. R.=500
158
157
192
103

MICROFILMED
JAN 2 4 1963

FIR ST.

Closed Aug 1, 1917.

Closed

ELM ST.

DATE ST.

CEDAR ST.

BANCROFT

32ND

33RD.

12	13		12	13		12	13		12	13	
11	14		11	14		11	14		11	14	
10	15		10	15		10	15		10	15	
9	16		9	16		9	16		9	16	
8	17		8	17		8	17		8	17	
7	18	6	7	18	23	7	18	34	7	18	
6	19		6	19		6	19		6	19	
5	20		5	20		5	20		5	20	
4	21		4	21		4	21		4	21	
3	22		3	22		3	22		3	22	
2	23		2	23		2	23		2	23	
1	24		1	24		1	24		1	24	

12	13		12	13		12	13		12	13	
11	14		11	14		11	14		11	14	
10	15		10	15		10	15		10	15	
9	16		9	16		9	16		9	16	
8	17		8	17		8	17		8	17	
7	18	5	7	18	24	7	18	33	7	18	
6	19		6	19		6	19		6	19	
5	20		5	20		5	20		5	20	
4	21		4	21		4	21		4	21	
3	22		3	22		3	22		3	22	
2	23		2	23		4	23		2	23	
1	24		1	24		5	24		1	24	

12	13		12	13		12	13		12	13	
11	14		11	14		11	14		11	14	
10	15		10	15		10	15		10	15	
9	16		9	16		9	16		9	16	
8	17		8	17		8	17		8	17	
7	18	4	7	18	25	7	18	32	7	18	
6	19		6	19		6	19		6	19	
5	20		5	20		5	20		5	20	
4	21		4	21		4	21		4	21	
3	22		3	22		3	22		3	22	
2	23		2	23		2	23		2	23	
1	24		1	24		1	24		1	24	

MICROFILMED JAN 2 4 1963

IVY ST.

EASTERN ADDITION MAP No. 295

EASTERN ADDITION BLK 20 ADDITION

BANCROFT

HIGHVIEW TERRACE ST.

TERRACE MAP No. 2054

37

CLOSED

HAWTHORN ST.

CLOSED

36

HAWTHORNE TERRACE MAP No. 1916

MARLTON DRIVE

OPENING

ADDITION

GRAPE ST.

32ND. 33RD.

BANCROFT

EASTERN ADDITION MAP No. 295

22

35

FIR ST.

Closed Aug. 1, 1917.

Closed

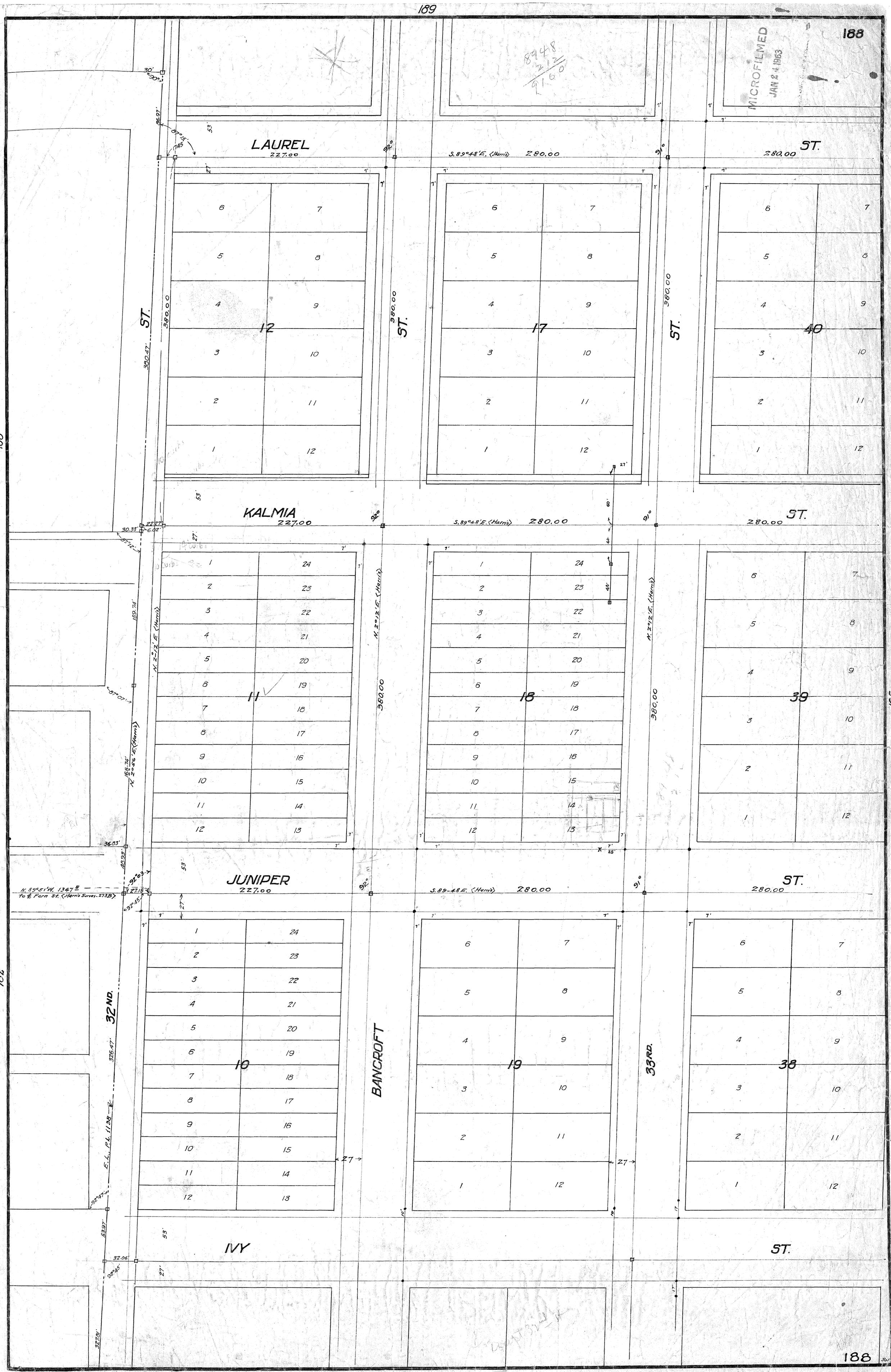
LAUREL
227.00
S.89°48'E. (Harris)
280.00
280.00
ST.
KALMIA
227.00
S.89°48'E. (Harris)
280.00
280.00
ST.
JUNIPER
227.00
S.89-48E. (Harris)
280.00
280.00
ST.
IVY
ST.
BANCROFT
32ND.
33RD.
380.00
380.47'
N. 2°12'E. (Harris)
N. 2°56'E. (Harris)
N. 89°51'W. 1347.8
To ℄ Fern St. (Harris Survey-273B)
E.L.W. P.L. 1138
12
17
40
11
18
39
10
19
38
MICROFILMED
JAN 24 1963

190
189
188
166
196
32ND. ST.
BANCROFT ST.
33RD. ST.
FELTON ST.
NUTMEG ST.
MAPLE ST.
LAUREL ST.
329.46
285.50
Chisel crosses on sidewalk
Cross on brass plug 0.10 below pavement Sur.
177.1'
176.27'
199.9'
207.12'
227.00
280.00
380.00
S. 89°48'E. (Harris)
N. 2°12'E. (Harris)
MICROFILMED JAN 24 1963

191
190
173
170
169
197
189
ST.
L
K
REDWOOD
ST.
1
2
3
32ND.
PALM
ST.
6
CLOSED
BANCROFT
5
CLOSED
33RD.
4
MICROFILMED
JAN 24 1963

180
191
176
174
173
UPAS
ST.
THORN
ST.
REDWOOD
ST.
BANCROFT.
32ND.
33RD.
A
B
C
J
K
L
PARK
221.85'
81.7'
74.6'
163.91'
91.48'
74.19'
115.32'
35.65'
263.70'
43'
36'
R=40'
Δ=18°12'30"
20'46'
68°57'
MICROFILMED
JAN 2 1968

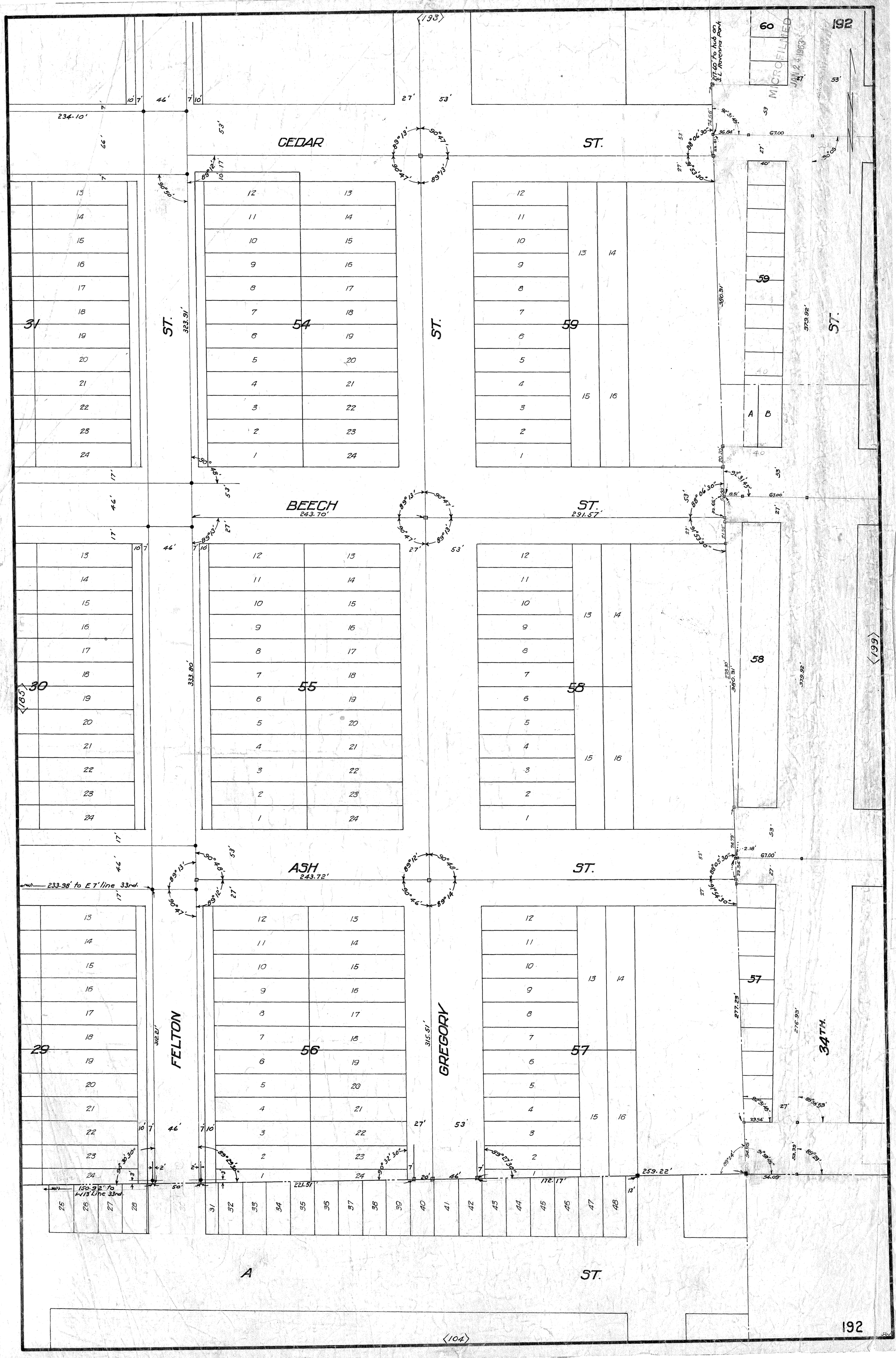
CEDAR ST.
BEECH ST.
ASH ST.
A ST.
FELTON ST.
GREGORY ST.
34TH.
(193)
(199)
(185)
(104)
192
MICROFILMED
JAN 2 4 1983
217.60' to hub on S.L. Ravenna Park
233.98' to E 7' line 33rd.
150.92' to W13' Line 33rd.
234.10'
243.70'
291.57'
243.72'
323.91'
333.80'
380.31'
379.92'
312.21'
315.51'
221.51'
172.17'
259.22'
277.23'
276.93'
67.00'
36.84'
74.55'
19.51'
22.65'
21.35'
74.79'
22.54'
29.54'
54.15'
54.09'
53.39'
20.20'
27.20'
29
30
31
54
55
56
57
58
59
60
A
B

MICROFILMED
JAN 24 1963

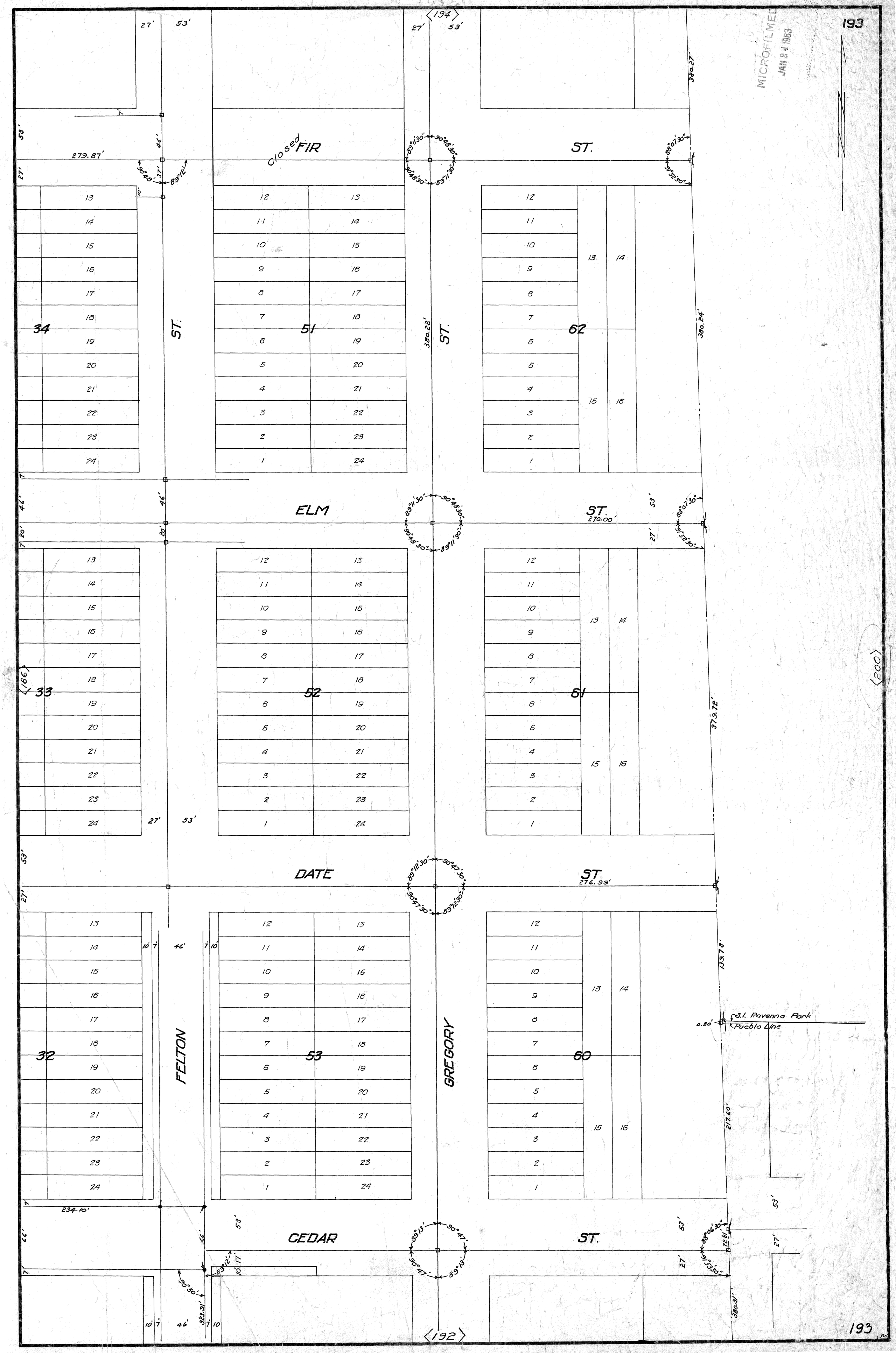

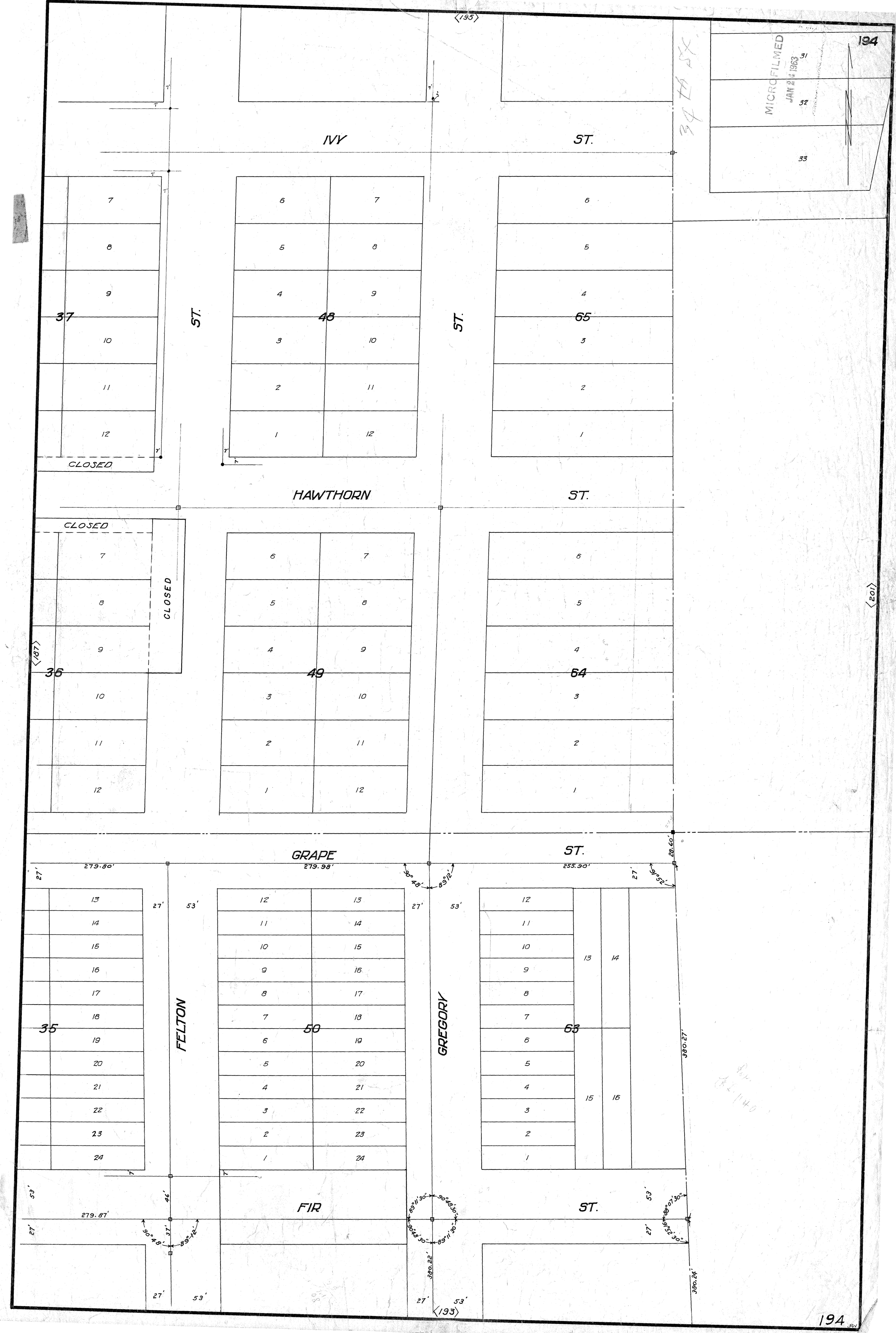
194
MICROFILMED
JAN 24 1963
31
32
33
34th ST.
IVY
ST.
37
48
65
ST.
CLOSED
HAWTHORN
ST.
CLOSED
CLOSED
36
49
64
GRAPE
ST.
279.80'
279.98'
255.90'
28.60'
90°48'
89°12'
91°52'
27'
53'
35
50
63
FELTON
GREGORY
380.27'
FIR
ST.
279.87'
90°48'
89°12'
46'
37'
89°11'30"
90°48'30"
380.22'
88°07'30"
91°52'30"
380.24'
(195)
(187)
(201)
(193)
194

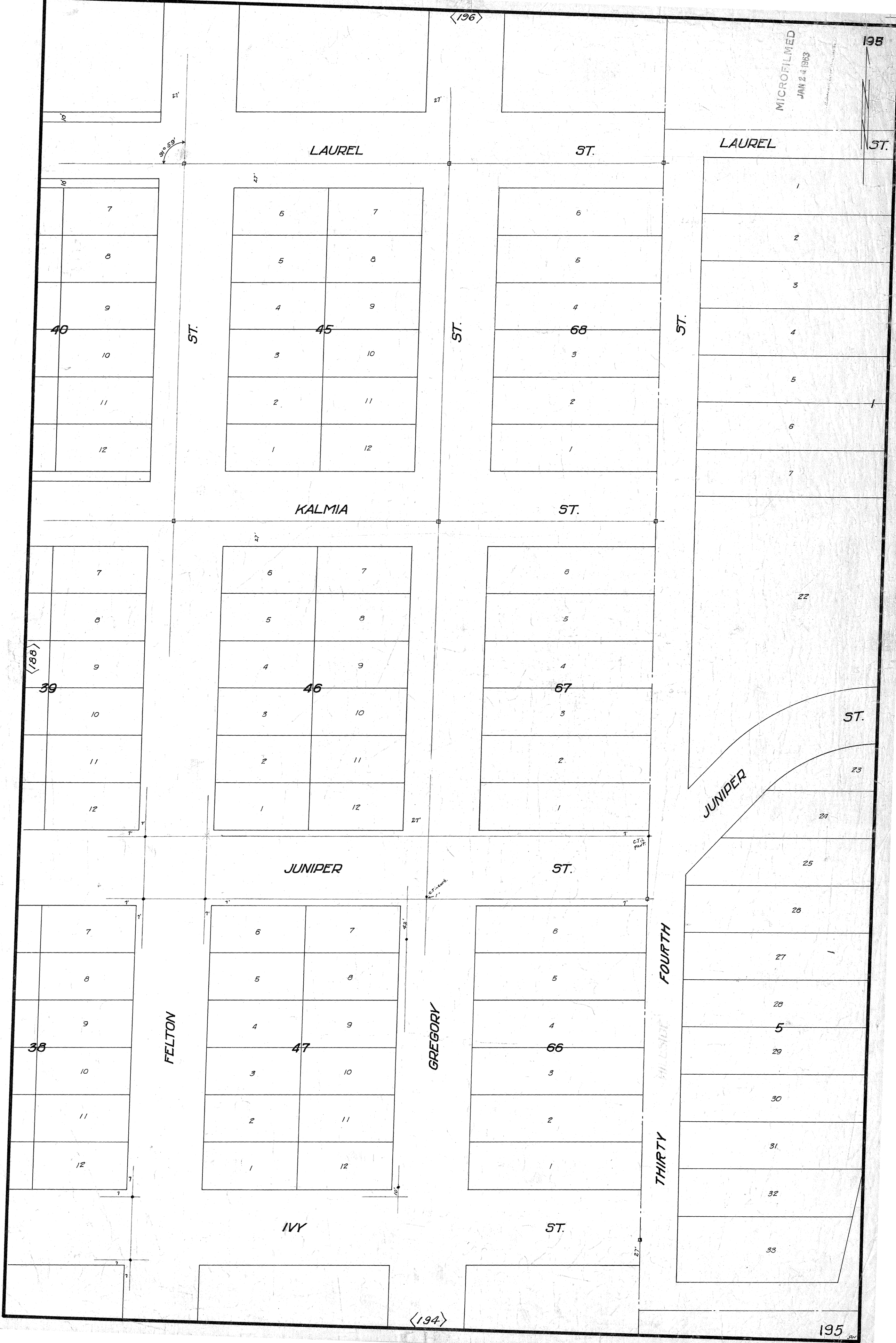
(196)
195
MICROFILMED
JAN 2 4 1983
LAUREL ST.
91° 59'
KALMIA ST.
JUNIPER ST.
IVY ST.
FELTON ST.
GREGORY ST.
FOURTH ST.
THIRTY ST.
40
45
68
39
46
67
38
47
66
5
(188)
(194)
195

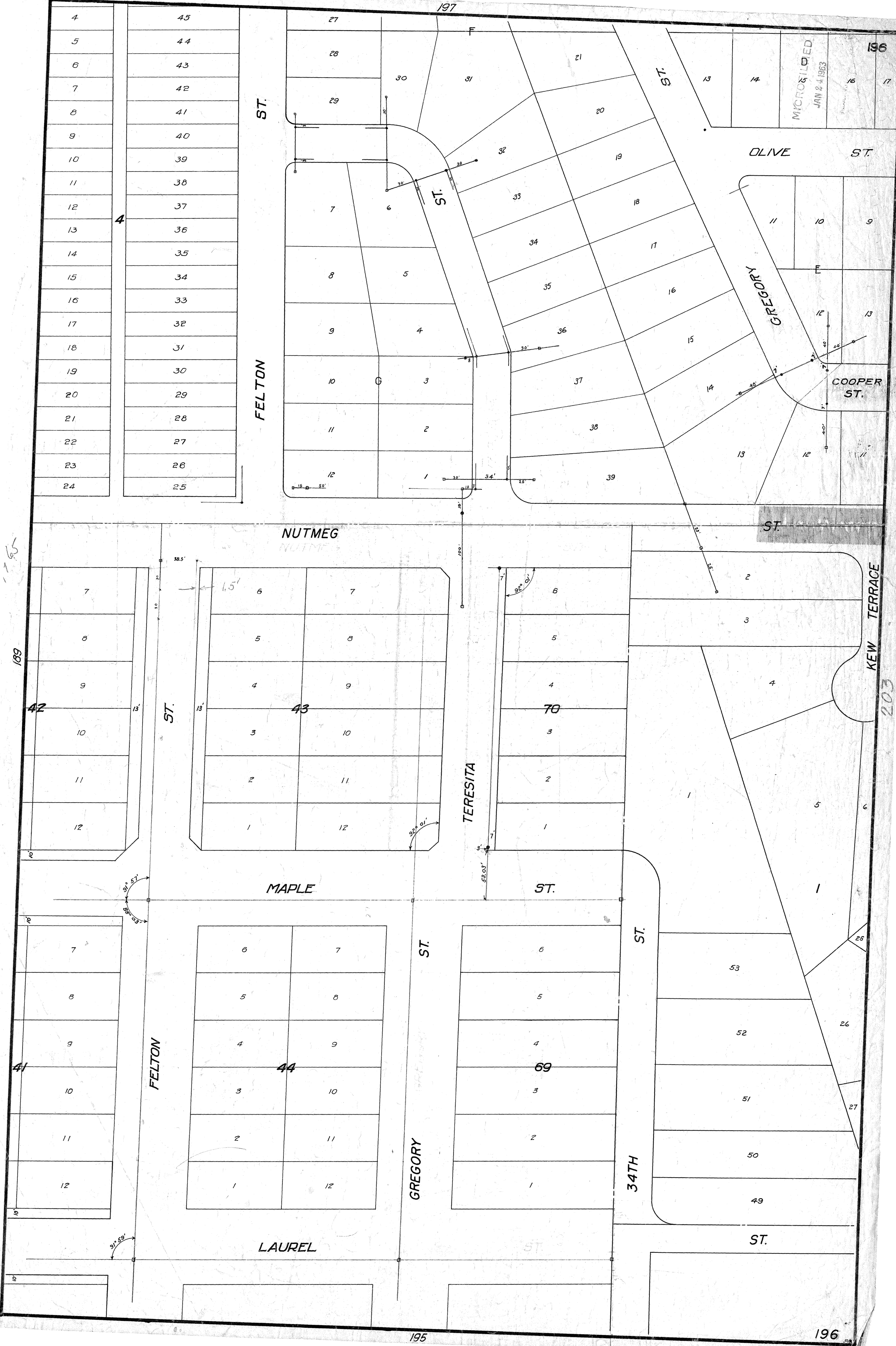
197
196
195
MICROFILMED
JAN 2 4 1963
FELTON ST.
GREGORY ST.
OLIVE ST.
COOPER ST.
NUTMEG ST.
KEW TERRACE
TERESITA ST.
MAPLE ST.
34TH ST.
LAUREL ST.
4
42
43
70
41
44
69
F
G
E
D

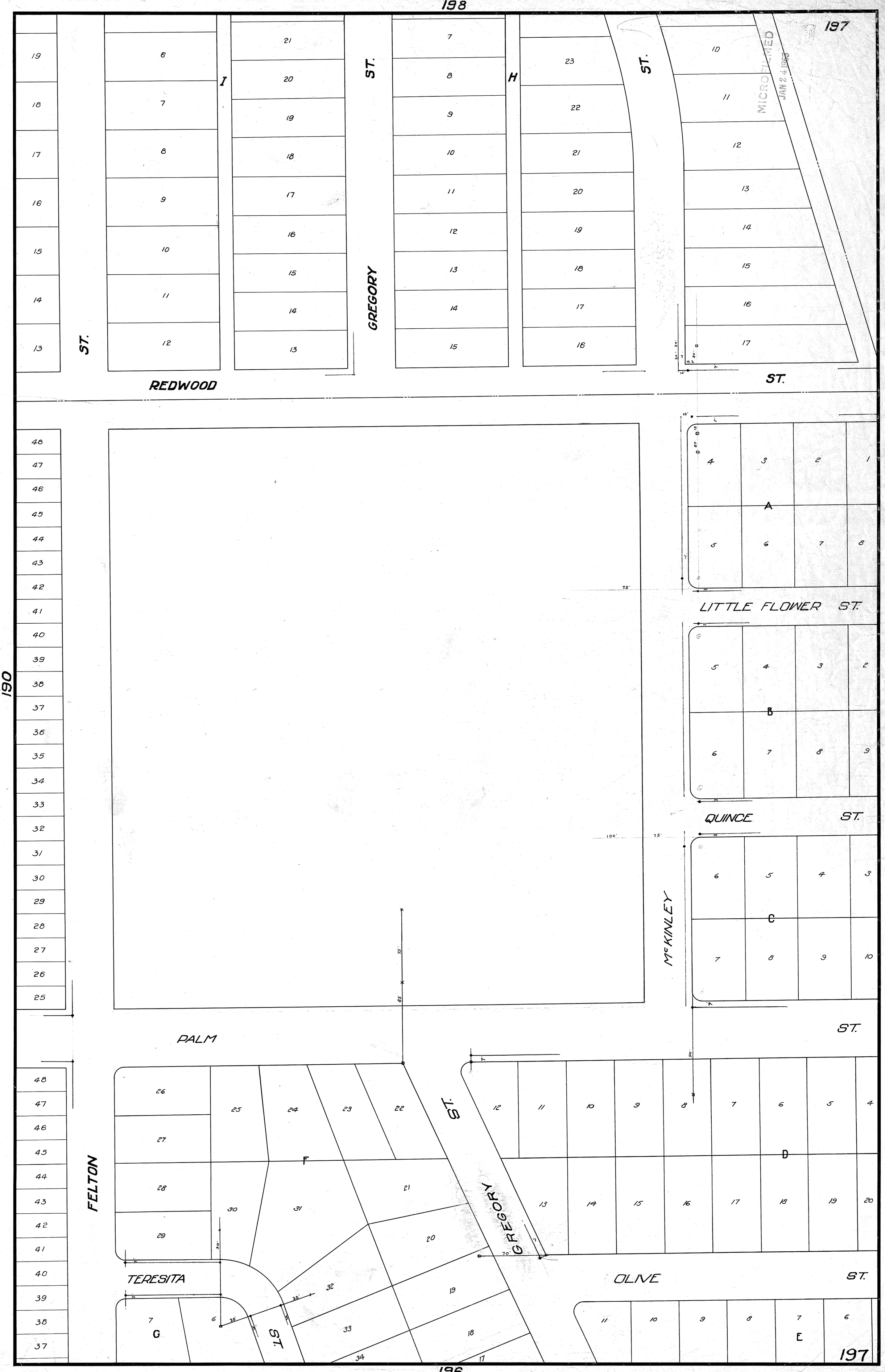
198
197
196
204
190
REDWOOD ST.
I ST.
GREGORY ST.
H ST.
ST.
LITTLE FLOWER ST.
QUINCE ST.
McKINLEY ST.
PALM
FELTON
TERESITA ST.
GREGORY ST.
OLIVE ST.
A
B
C
D
E
F
G
MICROFILMED
JAN 2 4 1968

MICROFILMED
JAN 2 4 1963

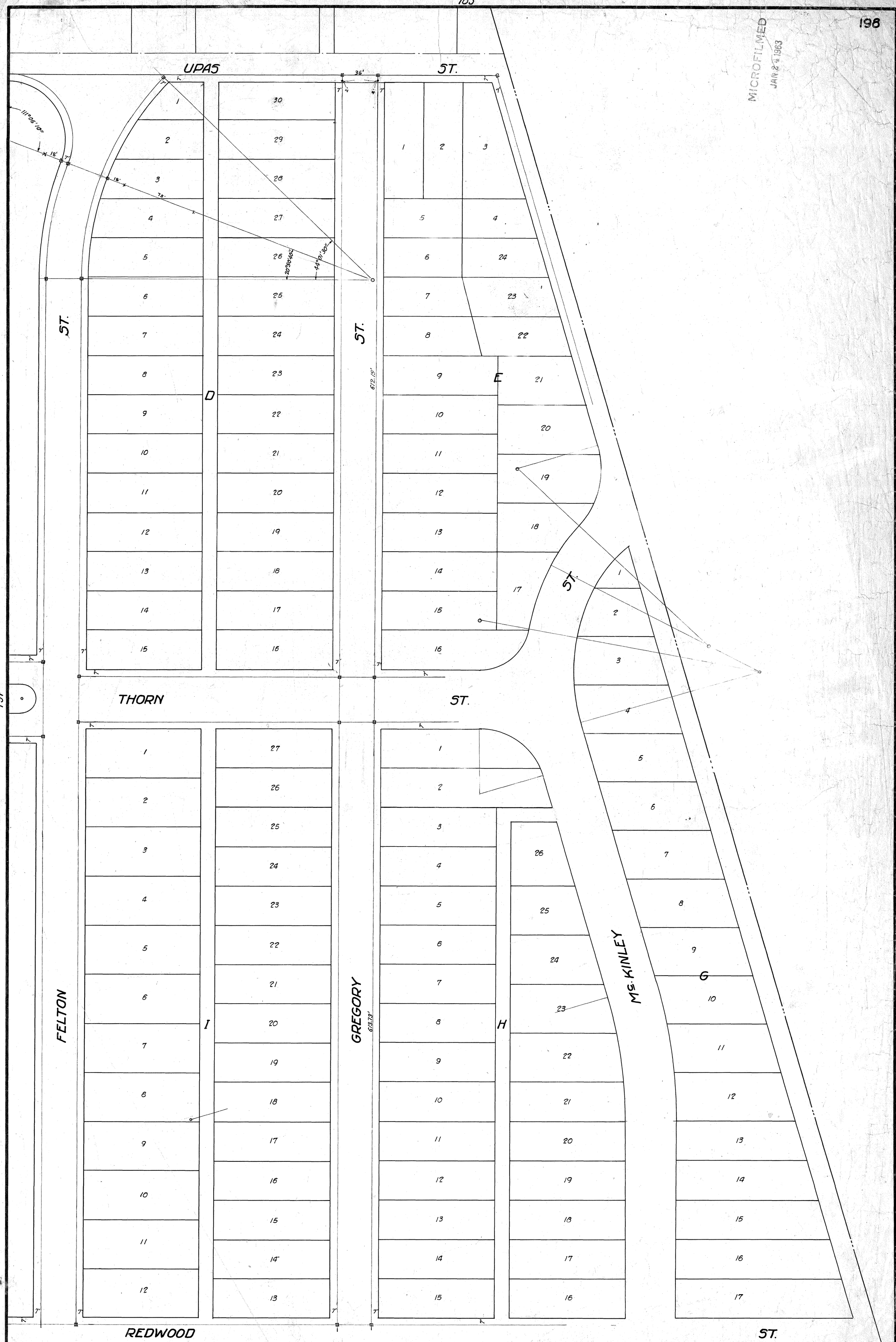

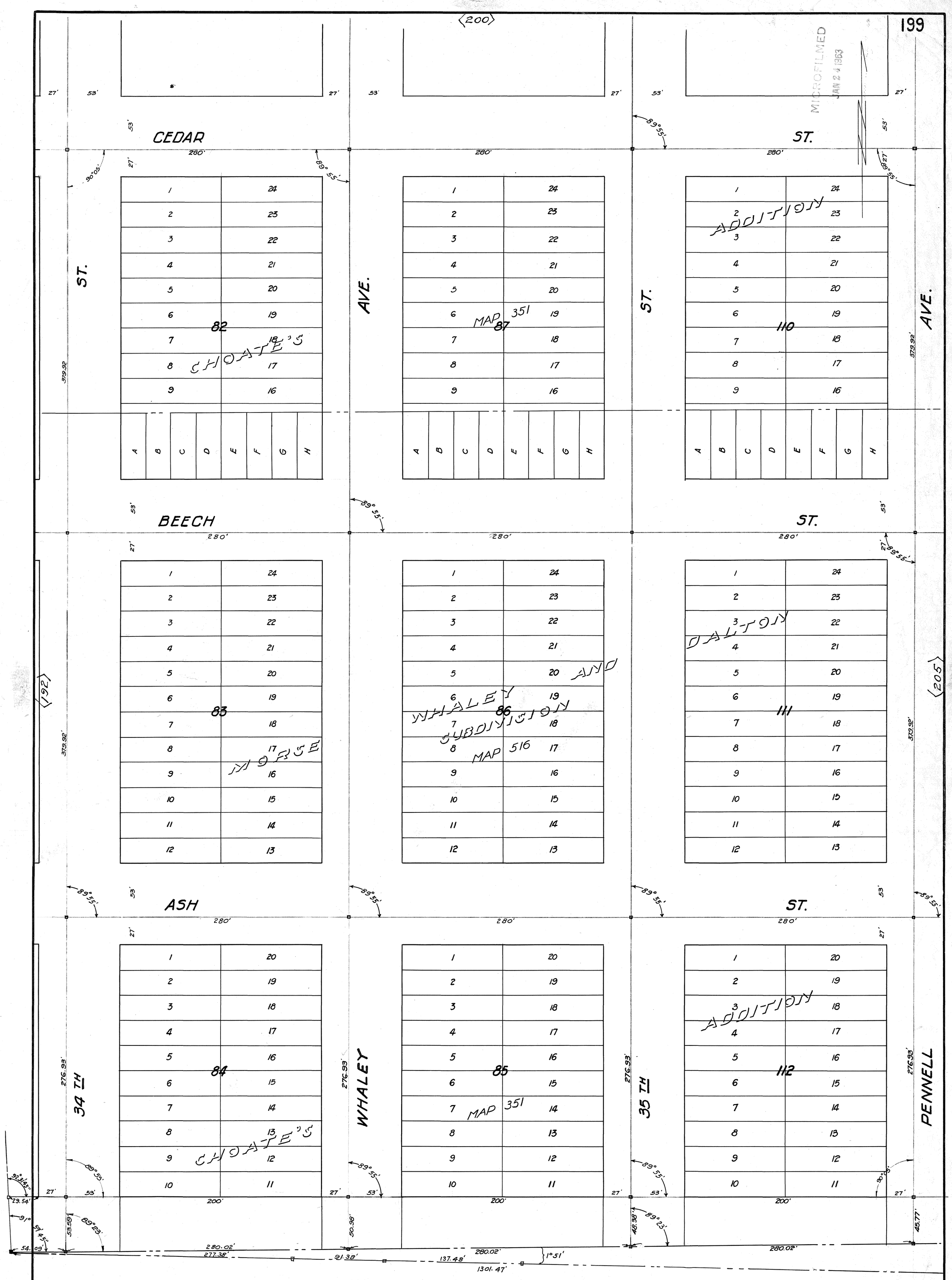
MICROFILMED
JAN 2 4 1983
CEDAR ST.
BEECH ST.
ASH ST.
34TH AVE.
WHALEY AVE.
35TH AVE.
PENNELL AVE.
82
83
84
85
86
87
110
111
112
CHOATE'S ADDITION
HOPSE
WHALEY SUBDIVISION AND ADDITION
MAP 351
MAP 516
MAP 351
280'
200'
379.92'
276.93'
280.02'
277.38'
91.38'
137.48'
1301.47'
1°51'
29.54'
54.09'
53.59'
50.98'
48.38'
45.77'
89°55'
90°05'
89°23'
91°31'45"
91°59'45"
(200)
(192)
(205)
(105)

T.P. 19-2

200
36TH. ST.
PENNELL AVE.
35TH. ST.
WHALEY AVE.
34TH. ST.
CEDAR STREET
PENTUCKETT AVENUE
PETRA DRIVE
FRIEDRICK DRIVE
WHALEY AVE.
34TH. ST.
Lot A
Lot B
Lot D
MAP 1986
S.W. Cor. of Ravenna Park
℄ P.L. 1140
MICROFILMED JAN 24 1963
T.P. 19-3&4

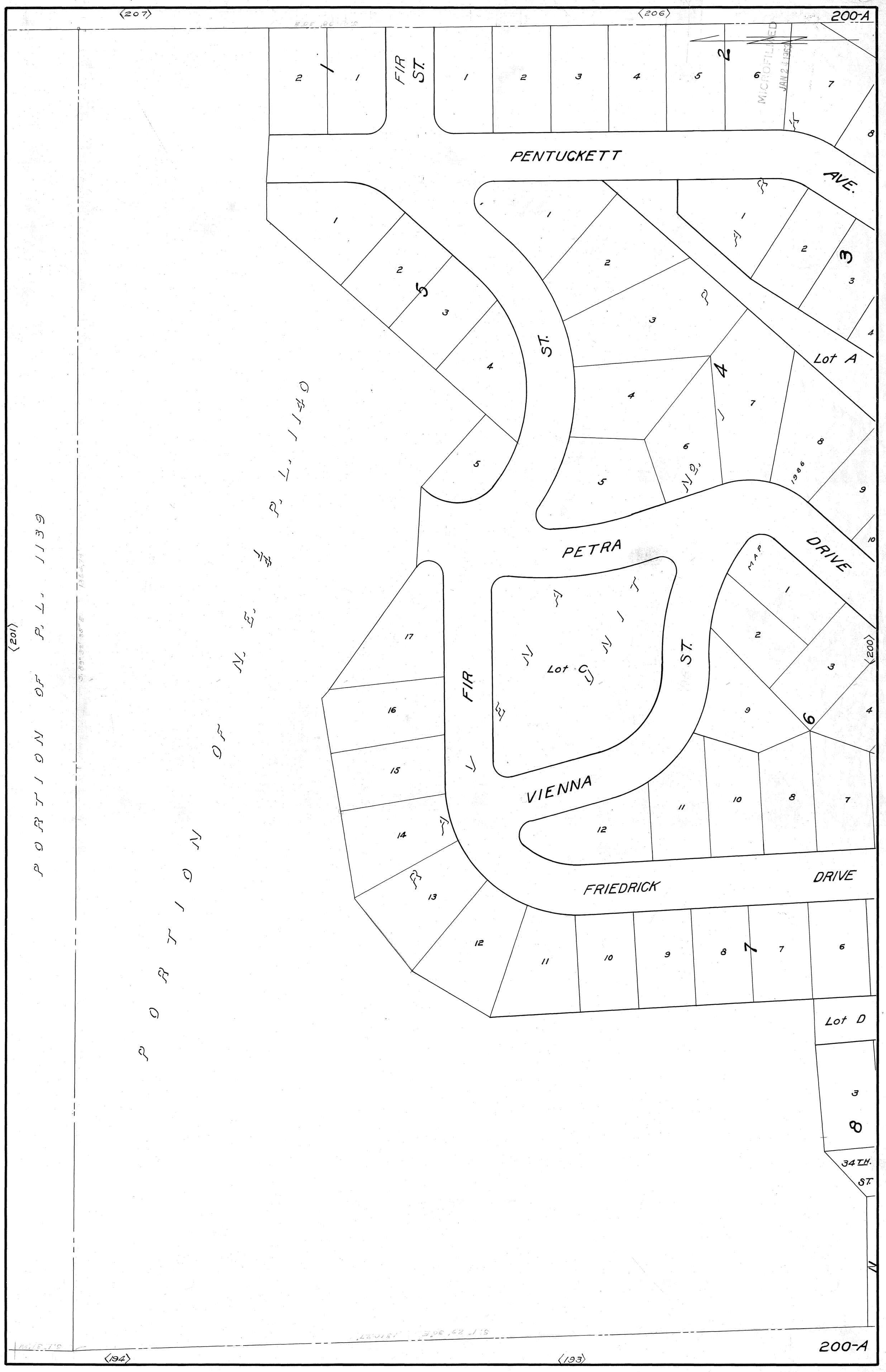
200-A
(207)
(206)
(201)
(200)
(194)
(193)
PENTUCKETT AVE.
FIR ST.
PETRA DRIVE
VIENNA FIR ST.
FRIEDRICK DRIVE
Lot A
Lot C
Lot D
34TH. ST.
MAP
MICROFILMED JAN 24 1962
1986
PORTION OF P. L. 1139
PORTION OF P. L. 1140

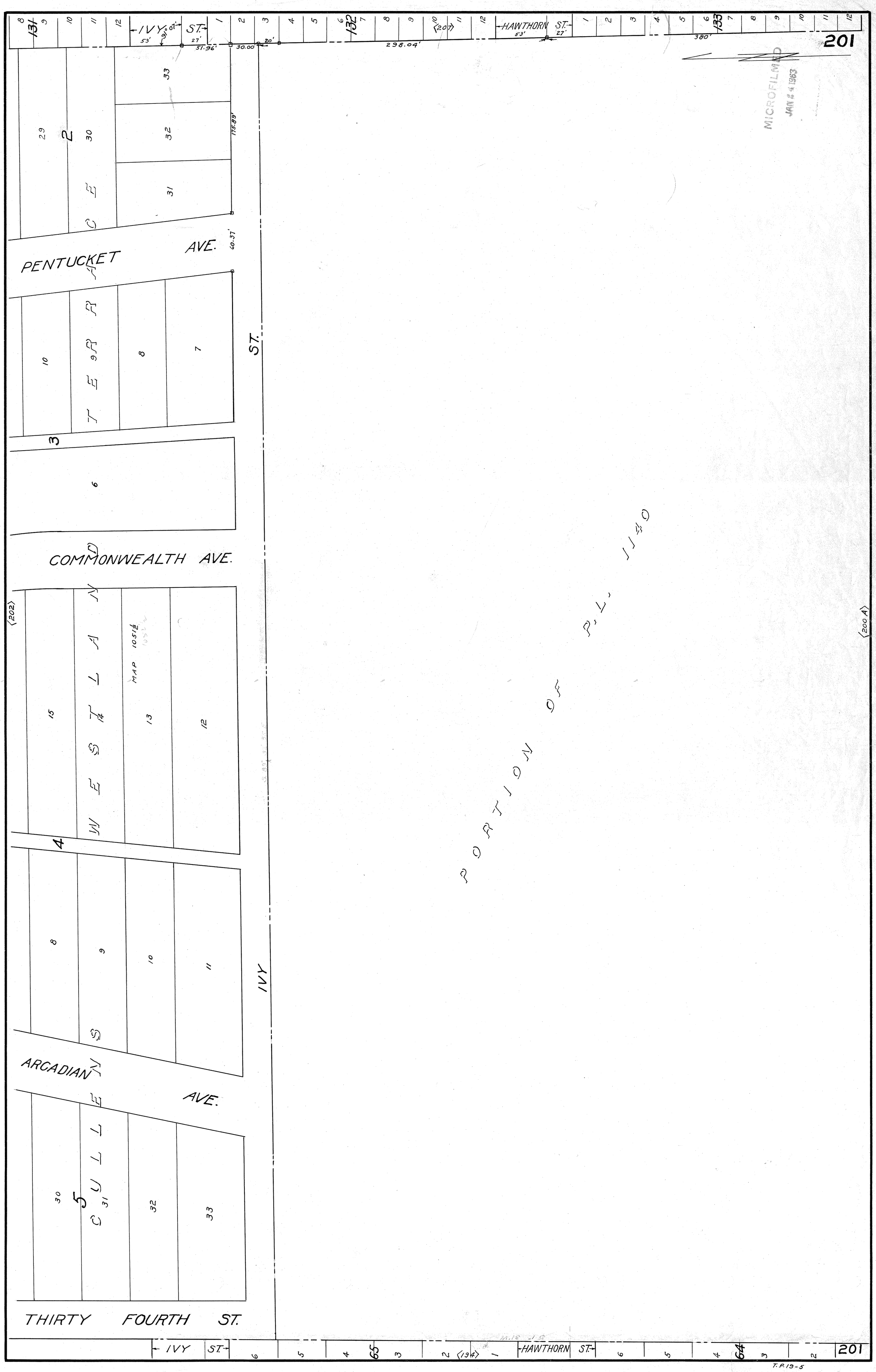
IVY ST.
HAWTHORN ST.
201
PENTUCKET AVE.
ST.
COMMONWEALTH AVE.
IVY
ARCADIAN AVE.
THIRTY FOURTH ST.
MICROFILMED
JAN 24 1963
P.L. 1140
PORTION OF
(202)
(200 A)
(194)
MAP 105½
T.P.19-5

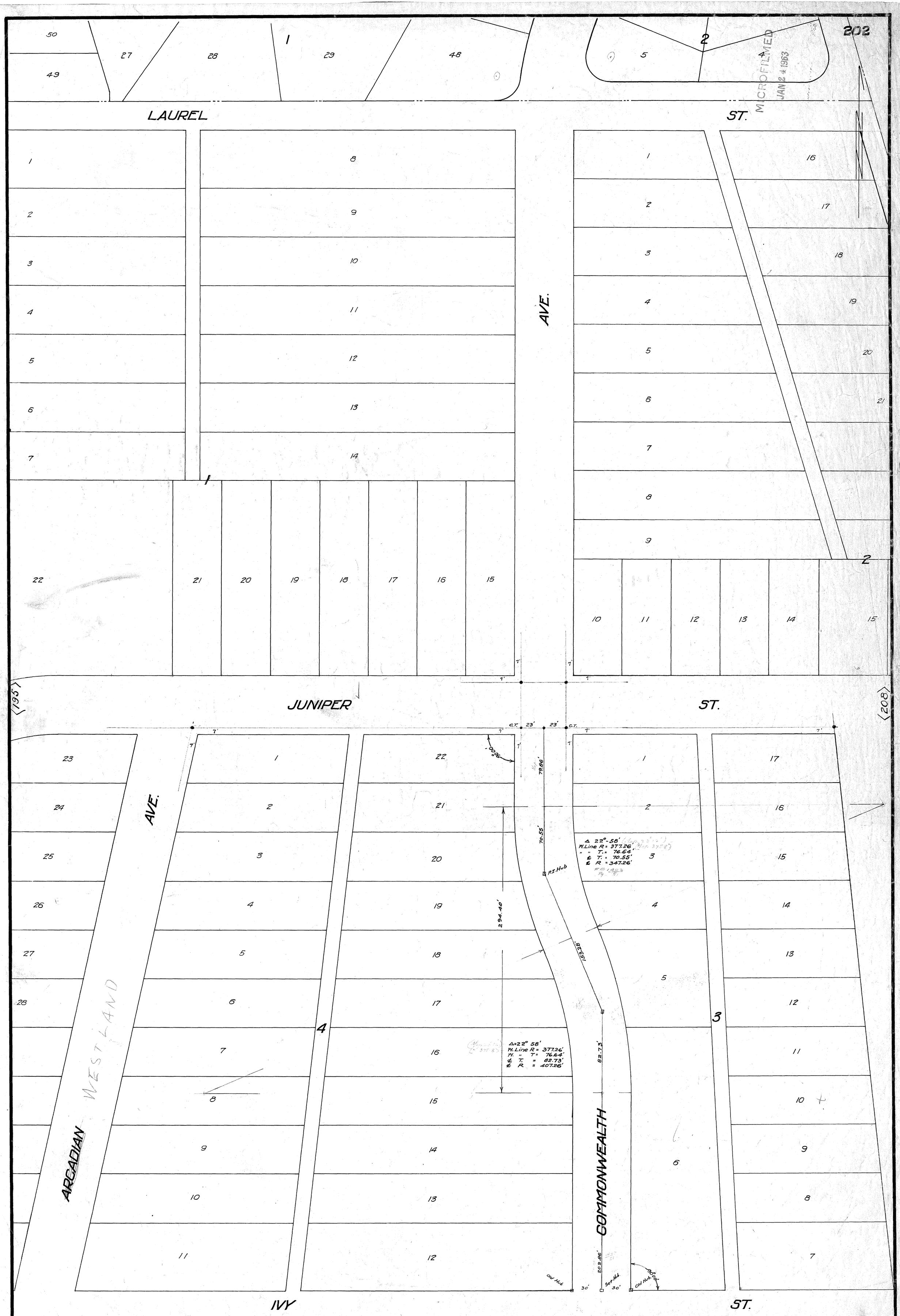
202
MICROFILMED
JAN 2 4 1963
LAUREL ST.
AVE.
JUNIPER ST.
(195)
(208)
WESTLAND
ARCADIAN AVE.
COMMONWEALTH
IVY ST.
Δ 22°-58'
W. Line R = 377.26'
" " T. = 76.64'
℄ T. = 70.55'
℄ R = 347.26'
P.I. Hub
Δ=22° 58'
W. Line R = 377.26'
W. " T = 76.64'
℄ T. = 82.73'
℄ R = 407.26'
Old Hub
Set Hub
Old Hub
(201)
202

204
203
MICROFILMED
JAN 24 1963
OLIVE ST.
ST.
COOPER ST.
9 8 7 6 5 4 3 2 1
E
CARMEL HEIGHTS EXTENSION
13 14 15 16 17 18 19 20 21 22
30'
30'
COOPER ST.
F
11 10 9 8 7 6 5 4 3 2 1
128.44'
46.28'
I.P.
NUTMEG ST.
1350
1349
2 3 4 KEW TERR.
9 10 11 12 13 8 14 15 16 7 17 18 19 20 21 22 23 24 25 26
ROAD
39 40 38 37 36 35 34 33 32 31 30 29 28 27
LAUREL HEIGHTS
41 42 43 44 45 46 47 48
COVINGTON
6 5
LAUREL
50'
50'
105'
AVE.
COMMONWEALTH
1 2 3 4 5 6 7
BOUNDARY
52 51 50 49
LAUREL ST.
CULLEN'S
WESTLAND
TERRACE
196
203
202

MICROFILMED
JAN 24 1963

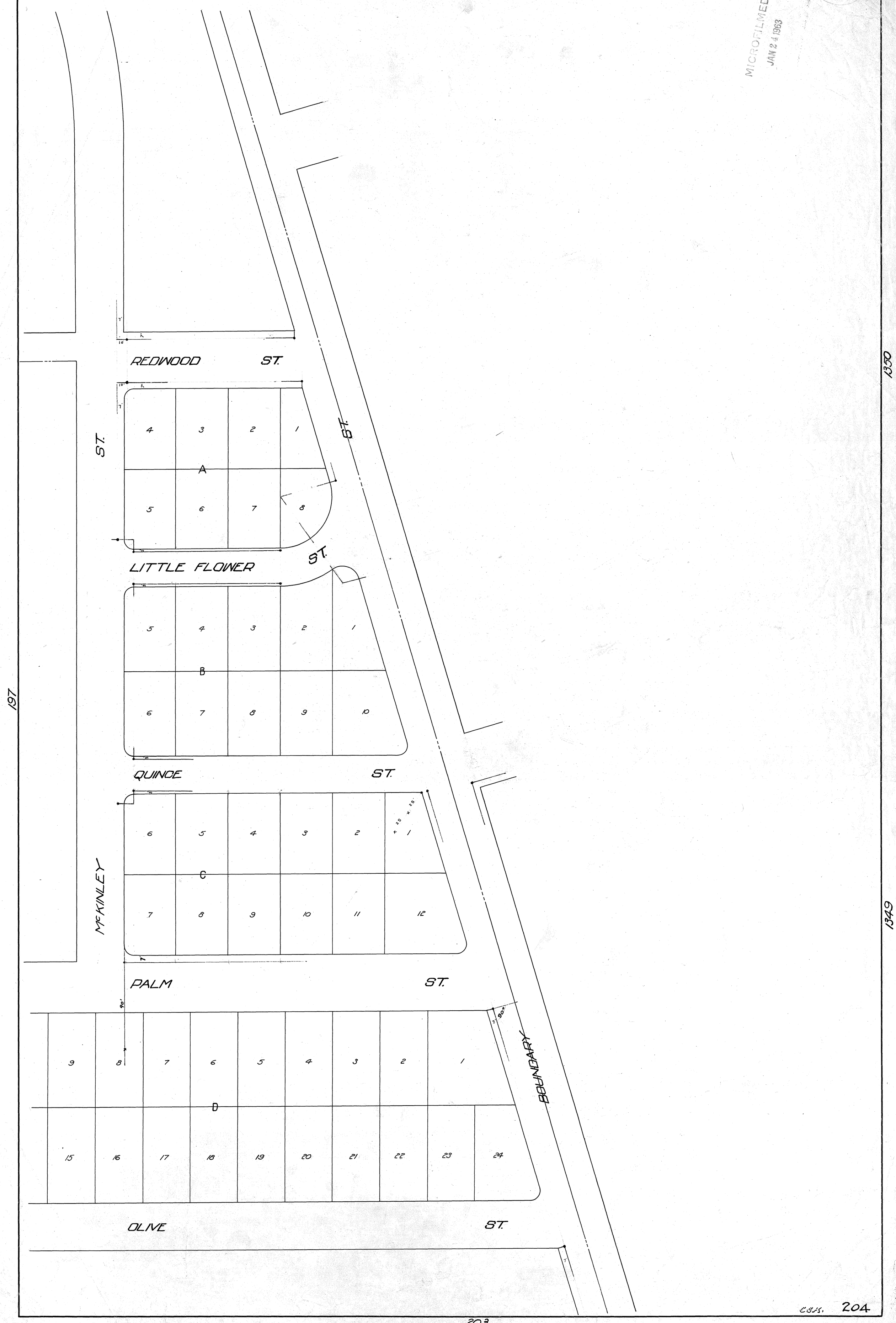


205
206
CEDAR ST.
BEECH ST.
ASH ST.
AVE.
PENNELL
McCLELLAN
36TH.
CHOATE
115
138
143
114
139
142
113
140
141
199
209
105
MICROFILMED JAN 24 1963
FOUND OLD HUB, NO TACK. REPLACED WITH 1" I.P. & C.E.D ALLEN 8-24-66
FOUND OLD HUB & TACK REPLACED WITH 2" I.P. & C.E.D. ALLEN 8-24-66
S'LY LINE P.L. 1348 E.L. LAMIE PER F.G. PETERS 12/04/68
SW COR P.L. 1348 (E.L.L. 12/68)
FOUND OLD HUB NO TACK - REPLACED WITH 1" I.P. & CED ALLEN 8-24-66
SEE FIELD NOTES BY ALLEN DATED 8/66 INDEX 202-1731
FOUND OLD HUB & TACK-REPLACED WITH 2" I.P. & CED ALLEN 8-24-66
See T.P. 19-1 re this mon.
T.P. 19-1

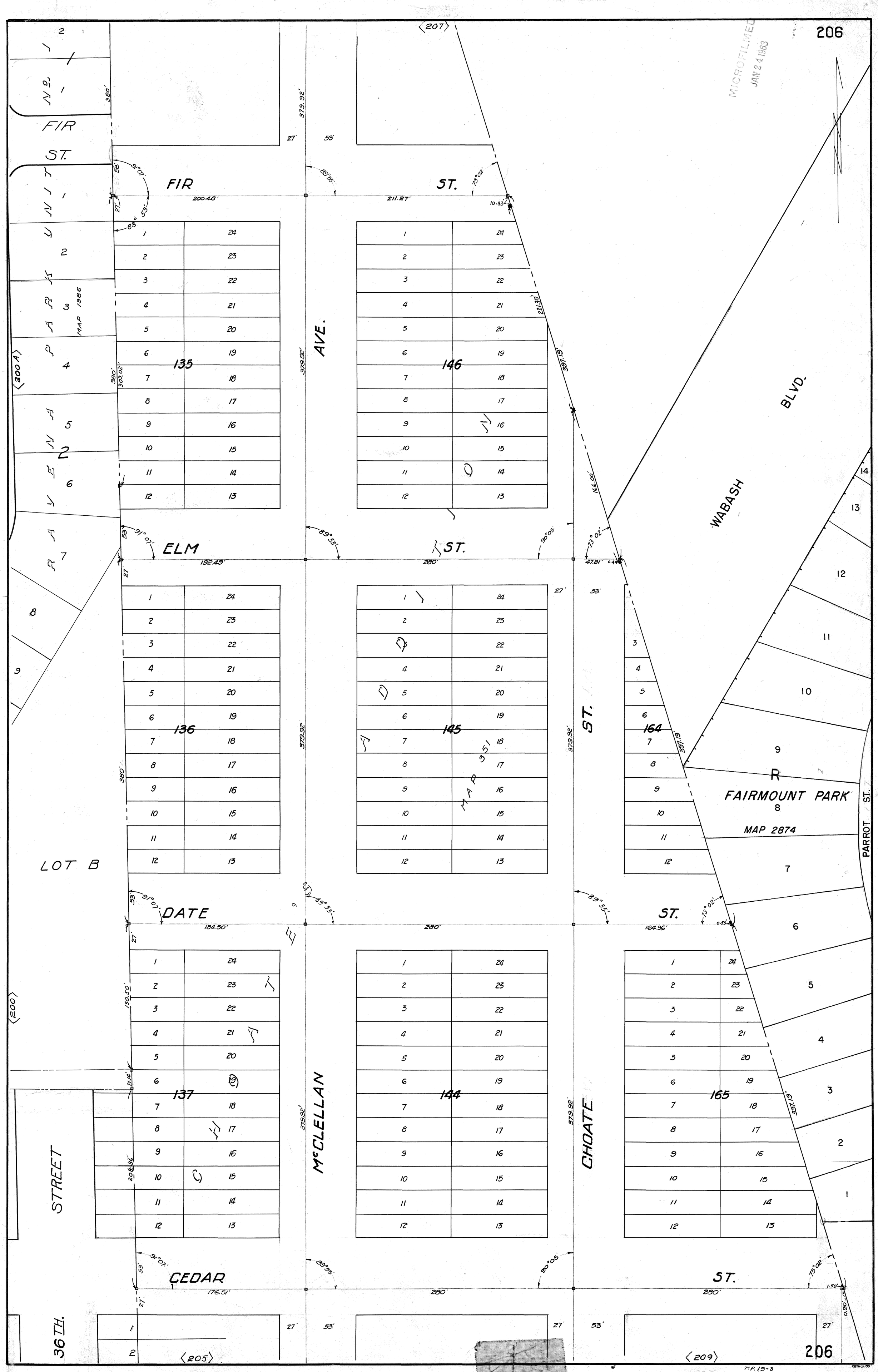
206
MICROFILMED JAN 24 1963
FIR ST.
FIR ST.
ELM ST.
DATE ST.
CEDAR ST.
McCLELLAN AVE.
CHOATE ST.
WABASH BLVD.
FAIRMOUNT PARK
MAP 2874
PARROT ST.
36TH. STREET
LOT B
MAP 1986
MAP 351
135
136
137
146
145
144
164
165
200 A
200
205
207
209
379.92'
200.48'
211.27'
192.49'
280'
184.50'
176.51'
164.36'
397.19'
221.30'
166.00'
303.02'
208.36'
150.50'
91°07'
89°55'
73°02'
90°05'
T.P. 19-3
REYNOLDS

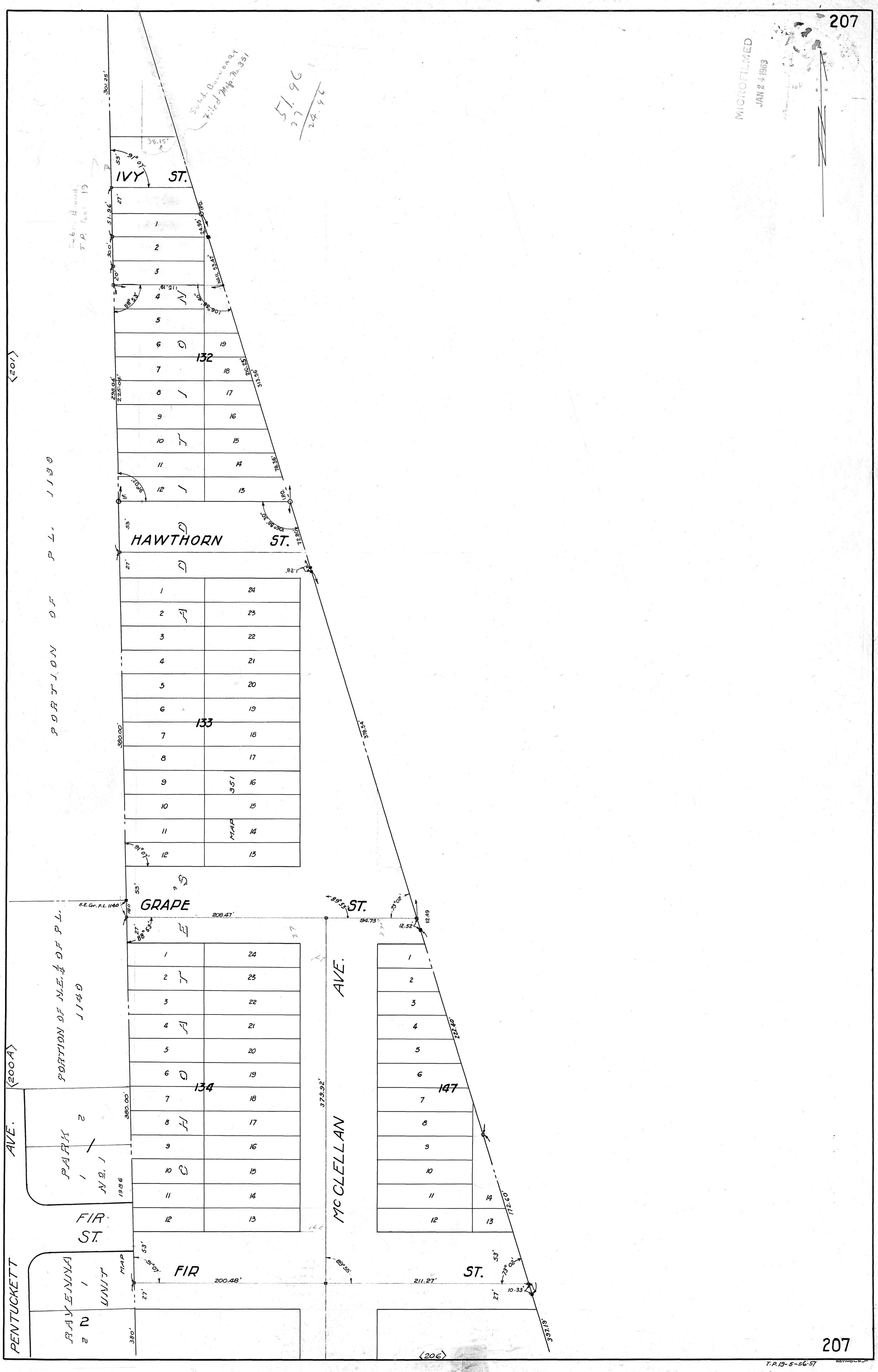
IVY ST.
HAWTHORN ST.
GRAPE ST.
FIR ST.
McCLELLAN AVE.
PENTUCKETT AVE.
PORTION OF P.L. 1139
PORTION OF N.E. 1/4 OF P.L. 1140
PARK 1 NO. 1
RAVENNA 1 UNIT 2
132
133
134
147
MAP 351
Subd. Boundary Filed Map No. 351
51.96
27
24.96
MICROFILMED
JAN 24 1963
N.E. Cor. P.L. 1140
208.47'
200.48'
211.27'
379.92'
380.00'
378.54'
222.40'
172.60'
397.19'
301.25'
51.96'
30.0'
298.04'
225.04'
210.25'
313.56'
78.36'
72.80'
94.73'
12.49
12.52'
10.33'
(201)
(200A)
(206)

T.P. 19-5-56-57

208

MICROFILMED
JAN 24 1963

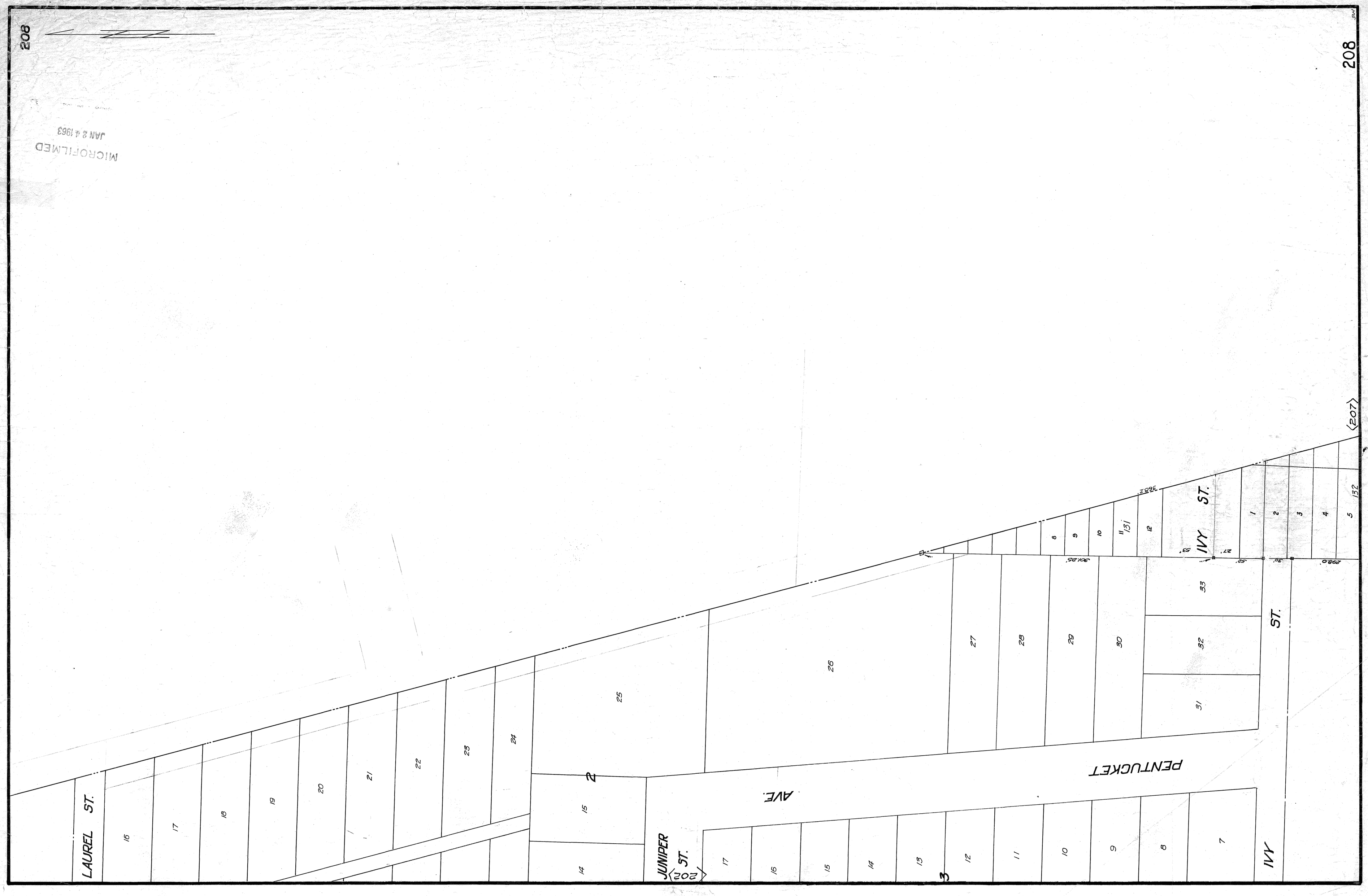

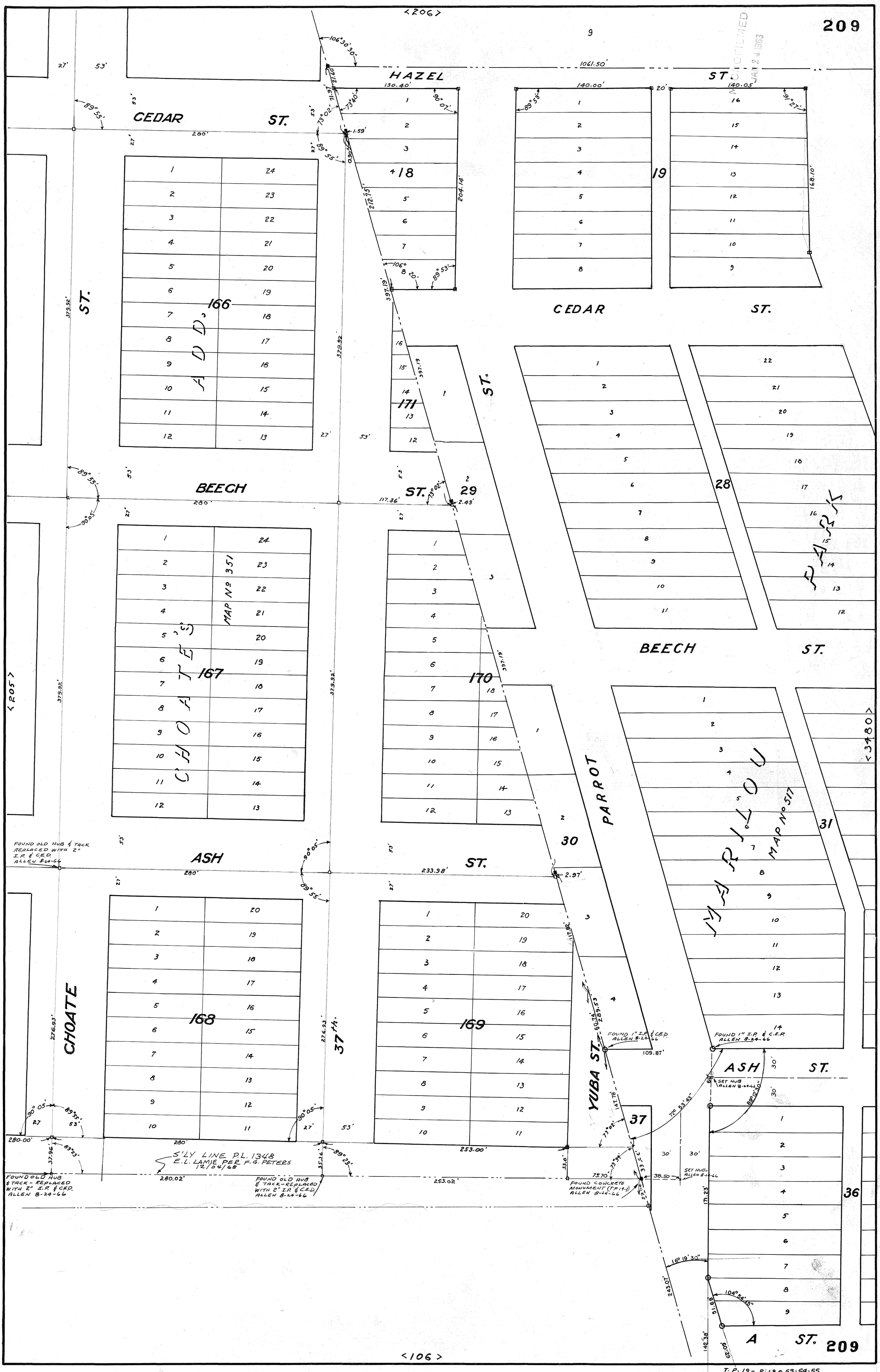
209
<2067>
9
HAZEL ST.
1061.50'
CEDAR ST.
BEECH ST.
ASH ST.
PARROT ST.
YUBA ST.
A ST.
CHOATE AVE.
MARIOU
MAP No 517
MAP No 351
166
167
168
169
170
171
18
19
28
29
30
31
36
37
<205>
<3480>
FOUND OLD HUB & TACK REPLACED WITH 2" I.P. & C.E.D. ALLEN 8-24-66
S'LY LINE P.L. 1348 E.L. LAMIE PER F.G. PETERS 12/04/68
FOUND OLD HUB & TACK-REPLACED WITH 2" I.P. & C.E.D. ALLEN 8-24-66
FOUND 1" I.P. & C.E.D. ALLEN 8-24-66
FOUND CONCRETE MONUMENT (TP 19-1) ALLEN 8-24-66
SET HUB ALLEN 8-24-66
FOUND 1" I.P. & C.E.P. ALLEN 8-24-66
<106>
T. P. 19 - P.L. 1 & 8 - 53-54-55

MICROFILMED
JAN 24 1983

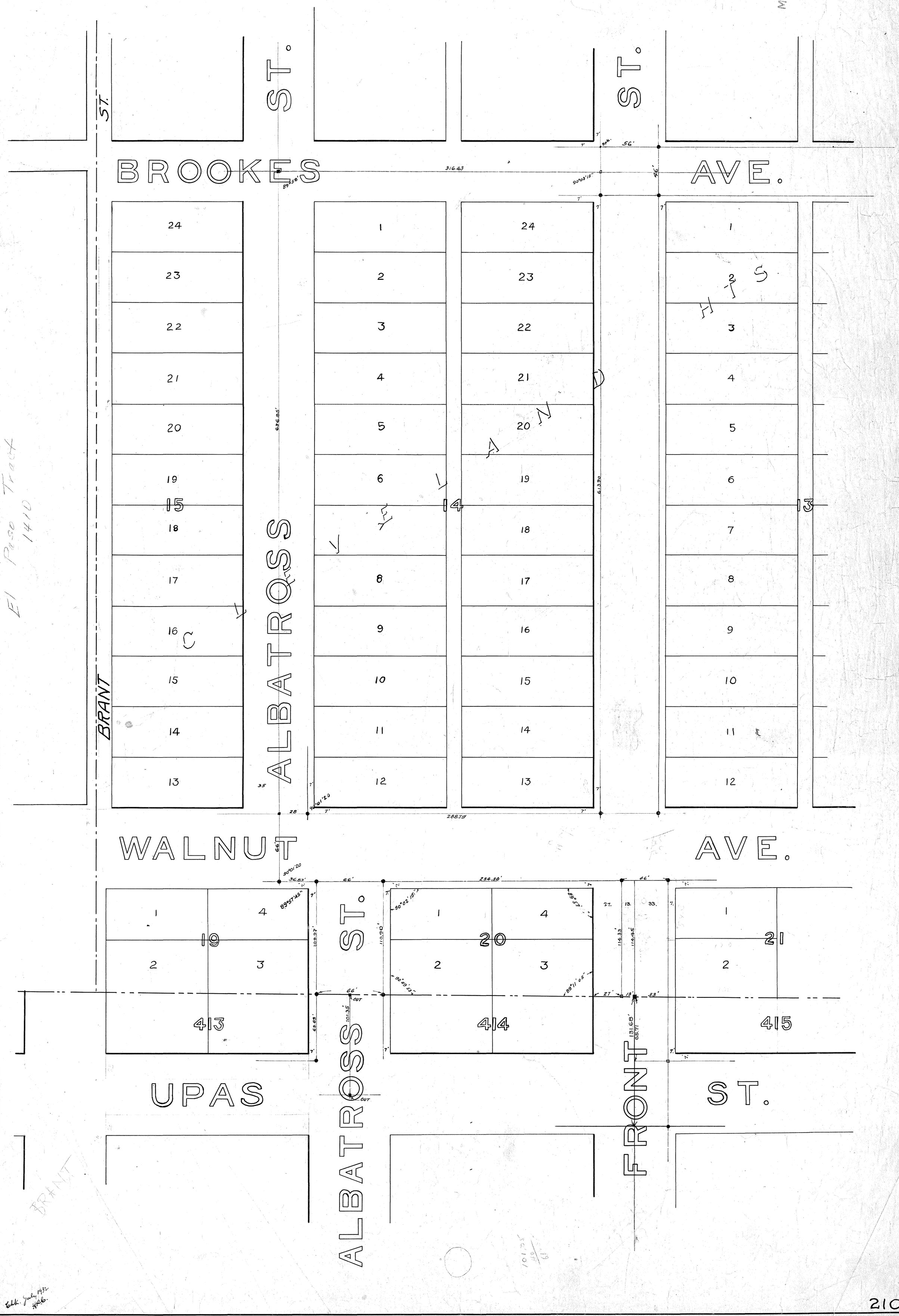

Blk. July 1932
HAB.

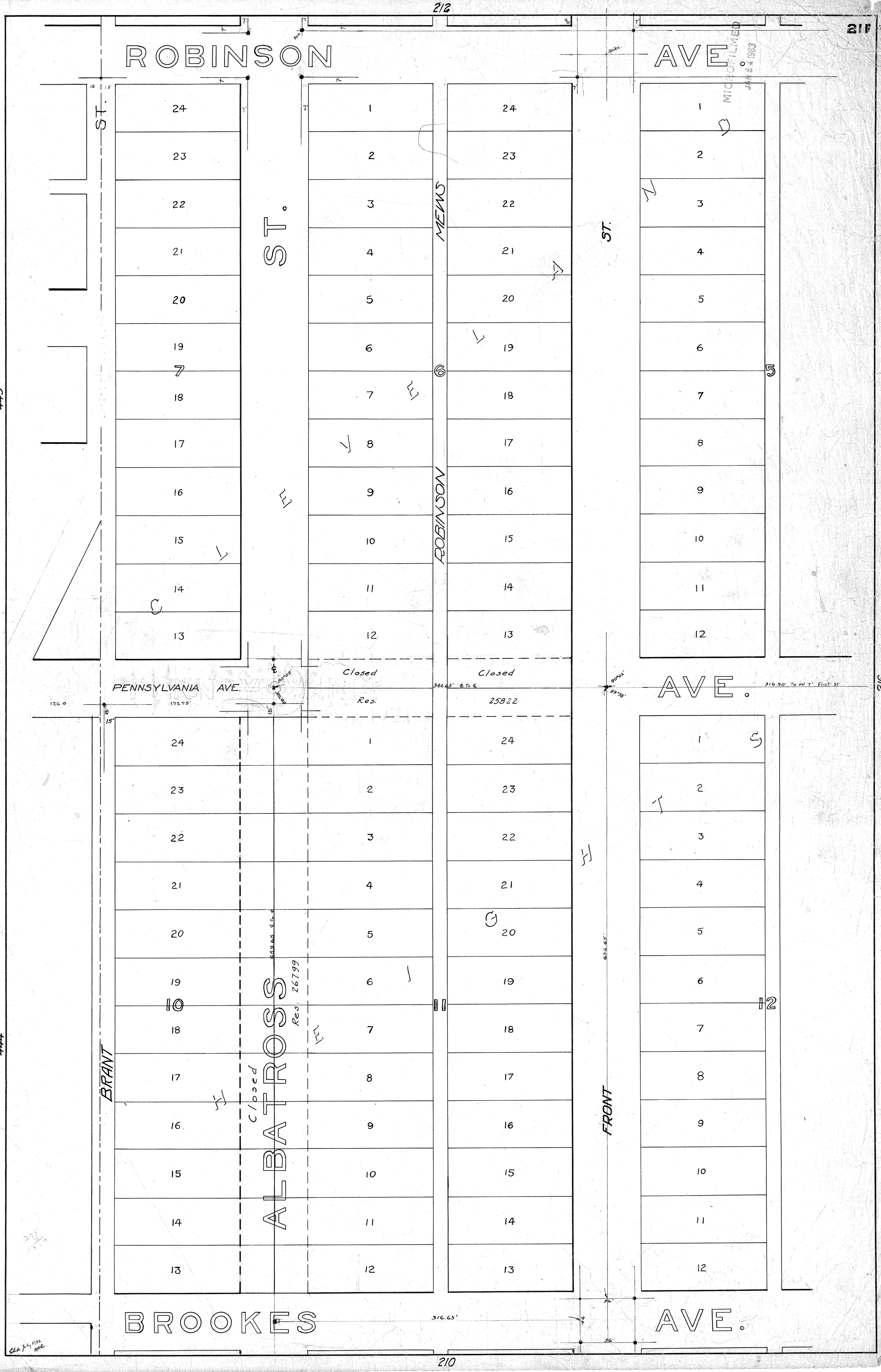
212
211
ROBINSON AVE.
ST.
ST.
MEWS
ROBINSON
ST.
445
PENNSYLVANIA AVE.
Closed
Res.
Closed
25822
AVE.
316.90' to W. 7' First St.
BRANT
ALBATROSS
Closed
Res. 26799
FRONT
444
BROOKES AVE.
316.63'
636.65'
659.65' ℄ to ℄
344.63' ℄ to ℄
126.0
173.75'
210
216

MICROFILMED
JAN 2 4 1963

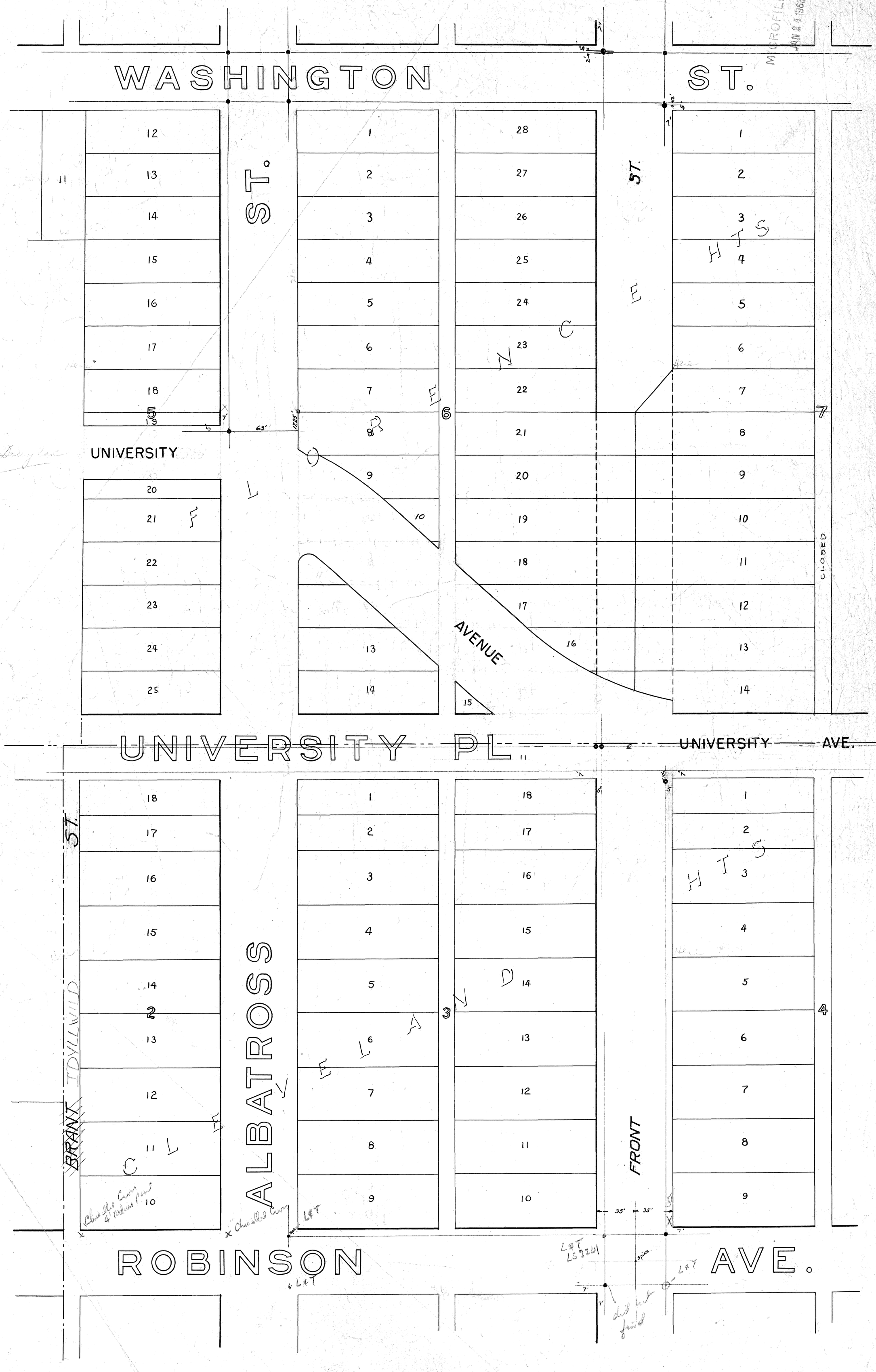

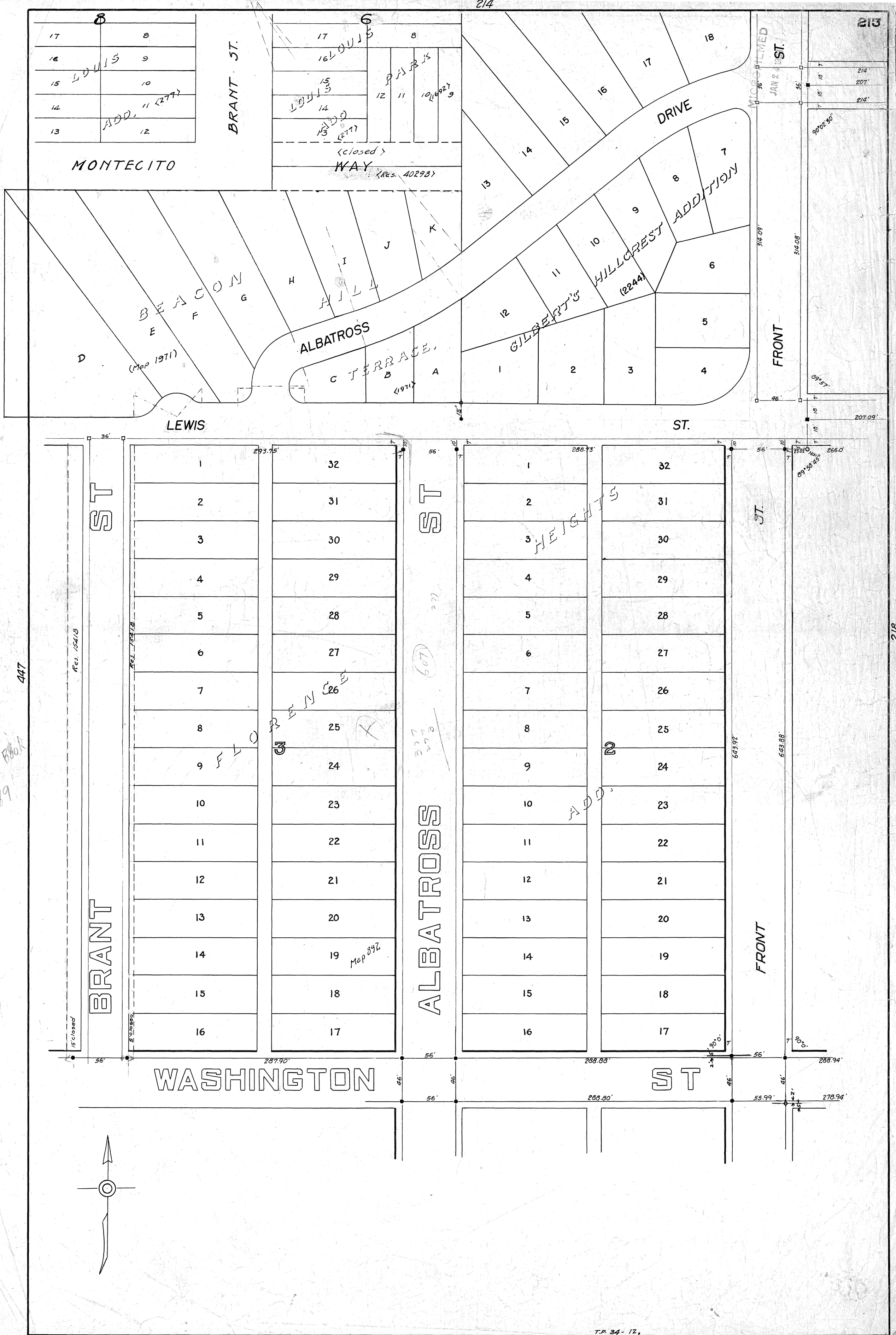
214
213
218
212
447
MONTECITO
BRANT ST.
LOUIS ADD. (277)
LOUIS PARK
(closed)
WAY
(Res. 40298)
DRIVE
HILLCREST ADDITION
(2244)
GILBERT'S
BEACON HILL
(Map 1971)
ALBATROSS TERRACE.
(1971)
LEWIS ST.
FRONT ST.
MICROFILMED
JAN 2 4
Res. 15418
BRANT
ALBATROSS ST
HEIGHTS ADD.
FLORENCE
Map 892
WASHINGTON ST
FRONT
15' closed
5' closed
T.P. 34-12,

PORTION of P.L. 1118.

ROAD. (Res 15555)

Res. 15601. closed Res. 38311

FIRST ST.

← opening → DICKINSON (opening)

ST.

STREET

N.E. 1/4 of

N.W. 1/4 of

S.W. 1/4 of

N.W. 1/4 of

HOSPITAL (closed)

P.L. "C"

ARBOR DR.

ADD. (8967)

AVE.

ARBOR DRIVE

opening

FRONT

FIFTH STREET

1 ST.

MONTECITO WAY

ADD. (5777)

LOUIS ADD. (277)

PARK (1692)

(closed) MONTECITO WAY (Res 40298.)

GILBERT'S HILLCREST ADDITION (2244)

DRIVE

BEACON HILL

ALBATROSS DRIVE

TERR. (1971)

213

219

MICROFILMED
JAN 24 1963

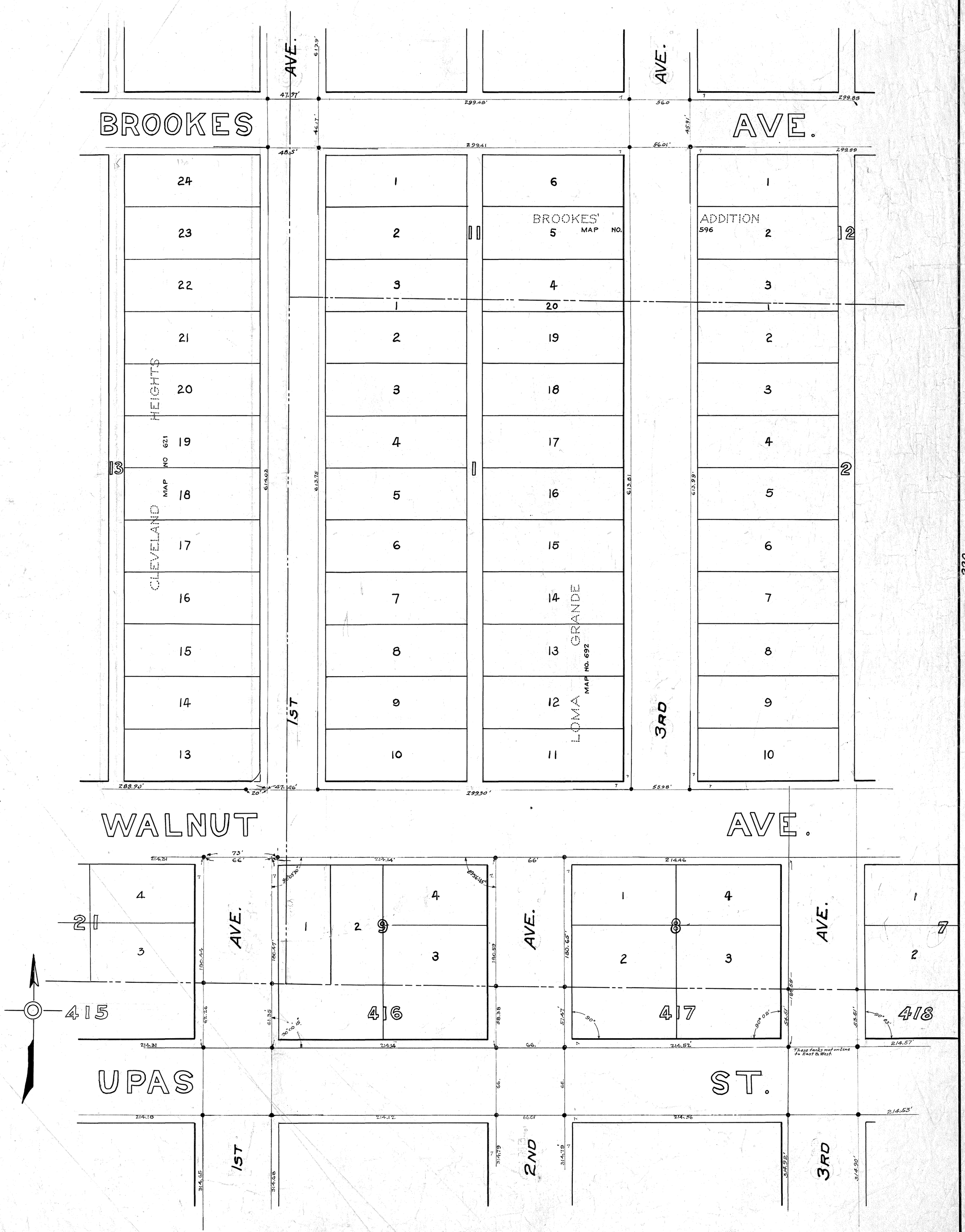


ROBINSON
AVE.
NUTT'S
ADDITION
MAP NO.
628
HEIGHTS
621
596
ADDITION
PENNSYLVANIA
AVE.
CLEVELAND
MAP NO.
BROOKES'
MAP NO.
1ST
3RD
BROOKES
AVE.
MICROFILMED
JAN 24 1983

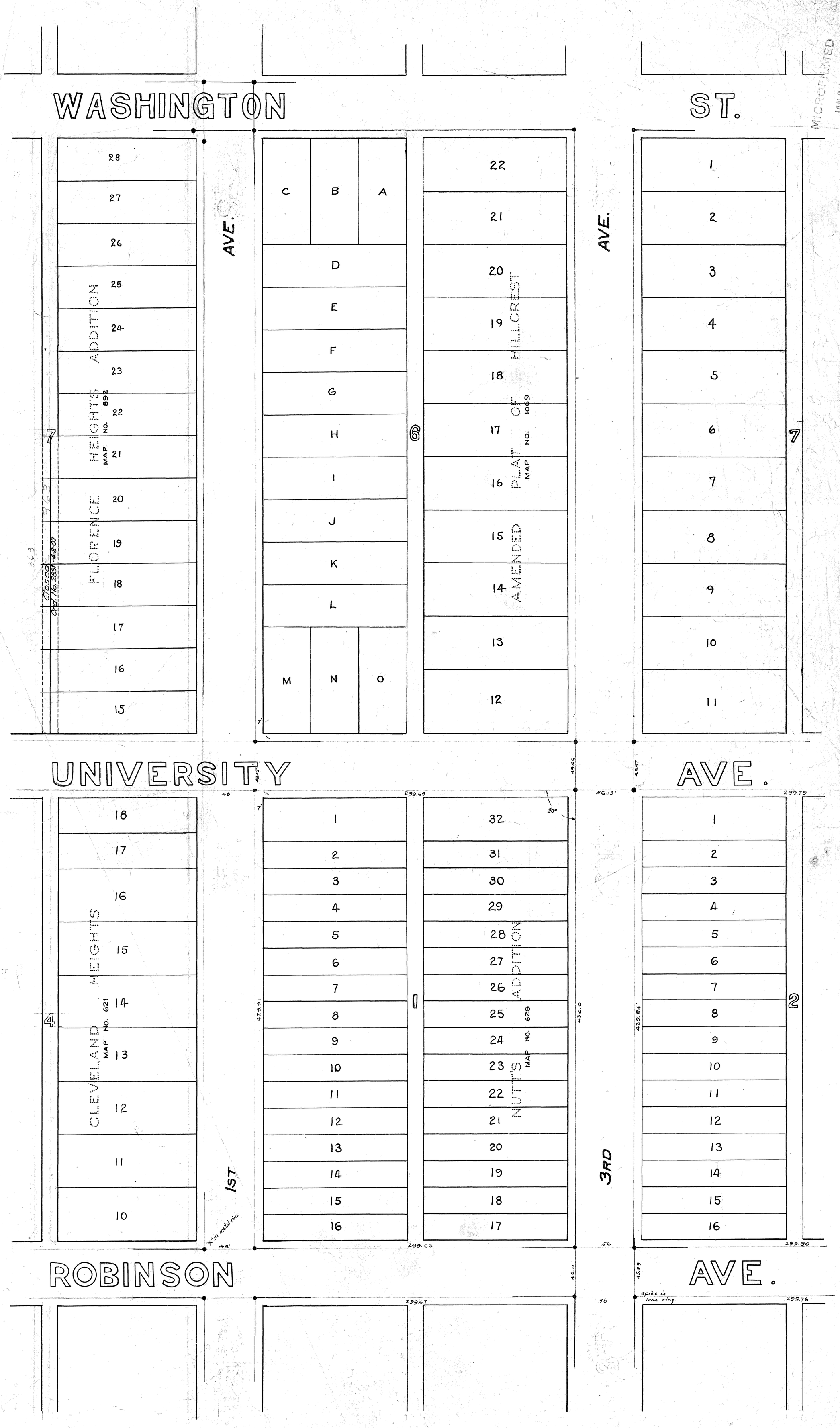

Chk July 1932


218
℄ MONTECITO
WAY.
ST.
AVE.
1ST.
PLACE
BACHMAN
AVE.
3RD.
LEWIS
ST.
AVE.
AVE.
1ST.
3RD.
FRONT
WASHINGTON
ST.
16
15
10
1
5
4
MICROFILMED
Ord. 3127.
Closed
213
223
222
217


Closed Res. 38311.
DICKINSON ST.
ST.
STREET
ADDITION
Map (896)
PLACE
AVE.
Ord. 3127.
Closed
MICROFILMED
JAN 24 1983
<214>
<223>
ARBOR
DRIVE
AVE.
Map 577
Ord. 3127
Closed
MONTECITO
WAY
FRONT
FIRST
BACHMAN
THIRD
LEWIS
ST.
<218>
S 89° 50' E
350.28' ℄
313.91'
311.87'
300.18'
214.0'
213.90'
213.91'
213.92'
243.78
214.09'
173.20
40.79
30.07'
4.10'
23.09 Nail
Nail

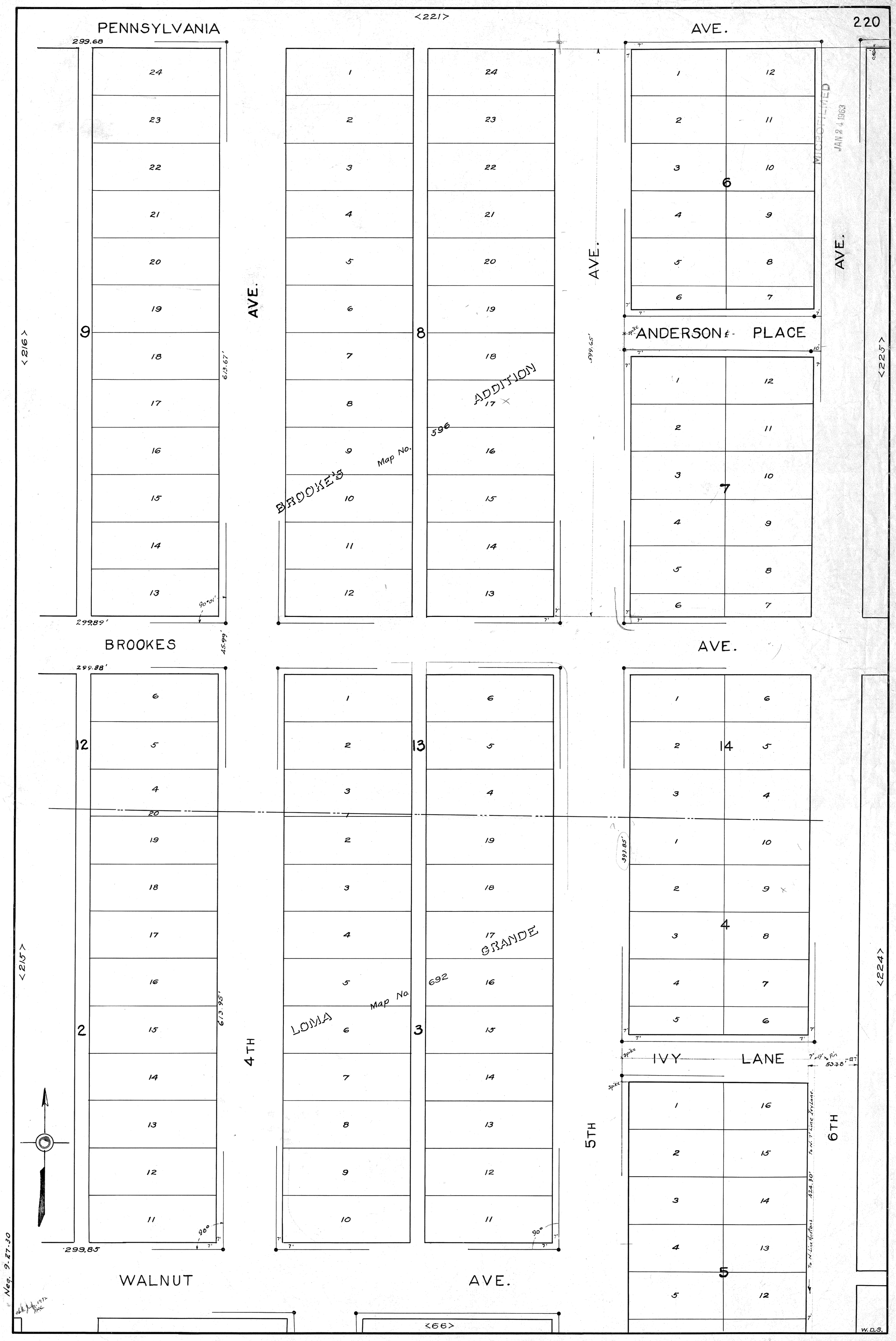
PENNSYLVANIA AVE.
<221>
220
299.68
9
613.67'
299.89'
90°01'
BROOKES AVE.
45.99'
299.88'
12
613.95'
299.85
90°
WALNUT AVE.
4TH
<216>
<215>
8
BROOKE'S ADDITION
596
Map No.
13
LOMA GRANDE
692
Map No.
3
5TH
599.65'
AVE.
<66>
ANDERSON & PLACE
7
MICROFILMED JAN 24 1963
6
IVY LANE
14
4
393.85'
5
424.30'
To N. Line Ivy Lane
To N. Line Horton's
6TH AVE.
<225>
<224>
W.D.S.
Neg. 9-27-30

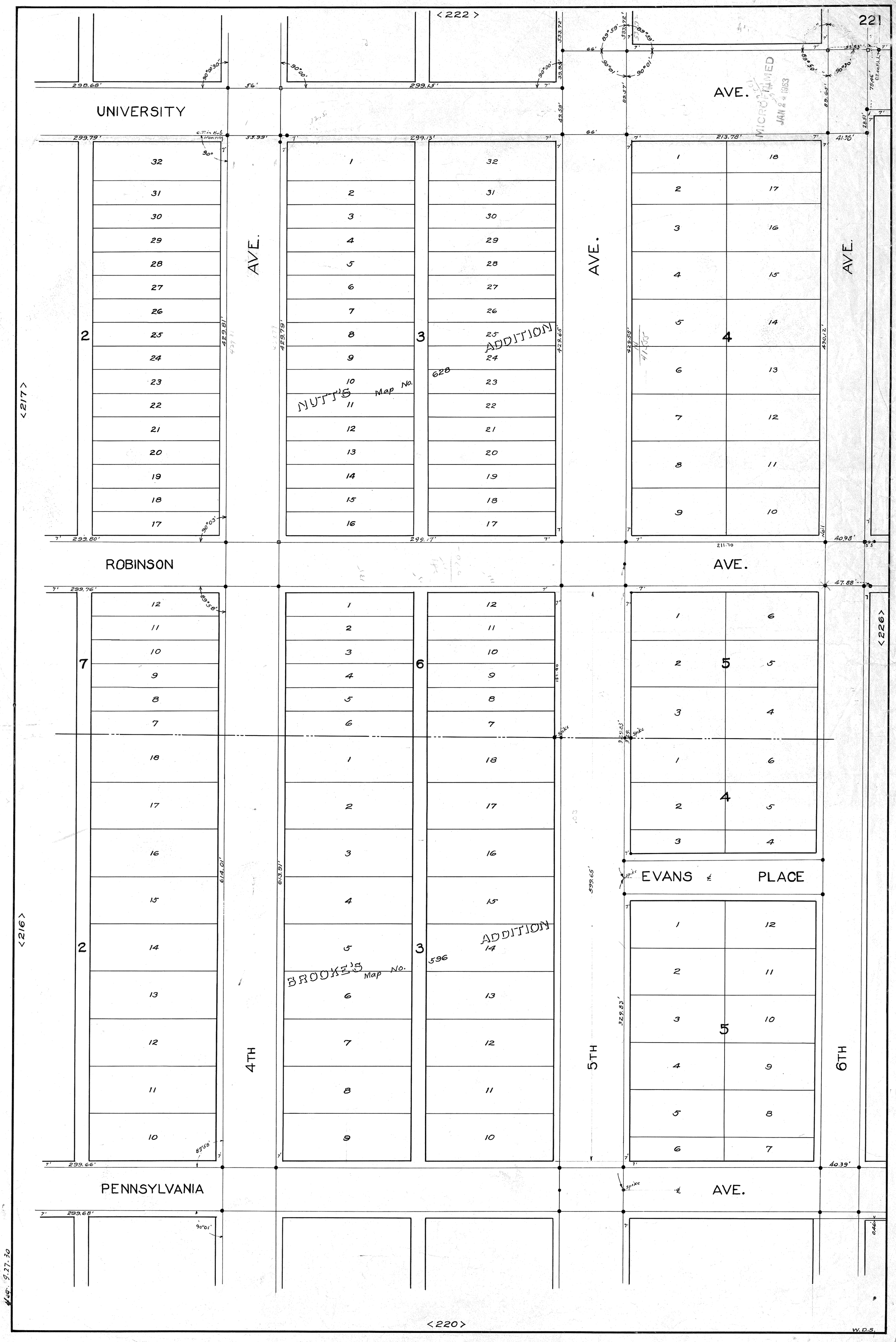
221
<222>
UNIVERSITY
AVE.
ROBINSON
AVE.
PENNSYLVANIA
AVE.
EVANS & PLACE
2
3
4
5
6
7
NUTT'S ADDITION
Map No. 628
BROOKE'S ADDITION
Map No. 596
4TH
5TH
6TH
<217>
<216>
<226>
<220>
W.D.S.
Aug. 9.27.30
MICROFILMED
JAN 24 1963

REDRAWN BY R.A.P.
CHECKED BY W. NEWBERN
ORIGINAL MICROFILM DATE 1-24-63
REMICROFILMED

217 218 221 223 222 258

UNIVERSITY AVE

WASHINGTON ST.

4TH ST.

5TH ST.

6TH ST.

HILLCREST DRIVE

AMENDED PLAT OF HILLCREST MAP NO. 1069

NORTH SIDE ADDITION MAP NO. 666

CLOSING Res. 33268 2-16-25 Opening

CLOSING Res. No. 16036 12-29-13

CLOSING Res. No. 16036 12-29-13

CLOSED

NAIL

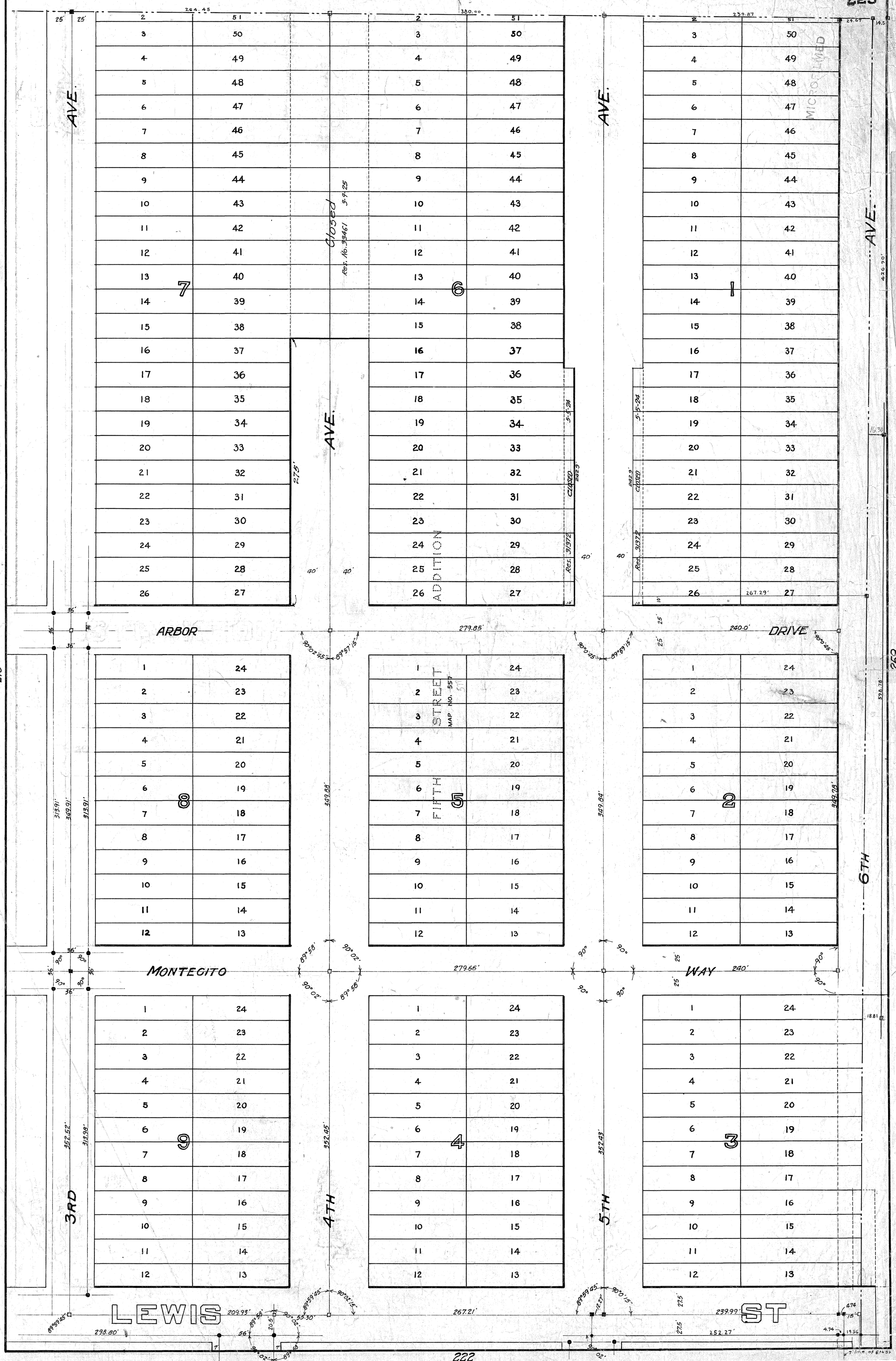
AVE.
ADDITION
Closed
Res. No. 33461
3-9-25
5-5-24
CLOSED
Res. 31372
ARBOR
DRIVE
FIFTH STREET
MAP NO. 557
MONTECITO
WAY
6TH
3RD
4TH
5TH
LEWIS
ST
MICROFILMED
7
6
1
8
5
2
9
4
3

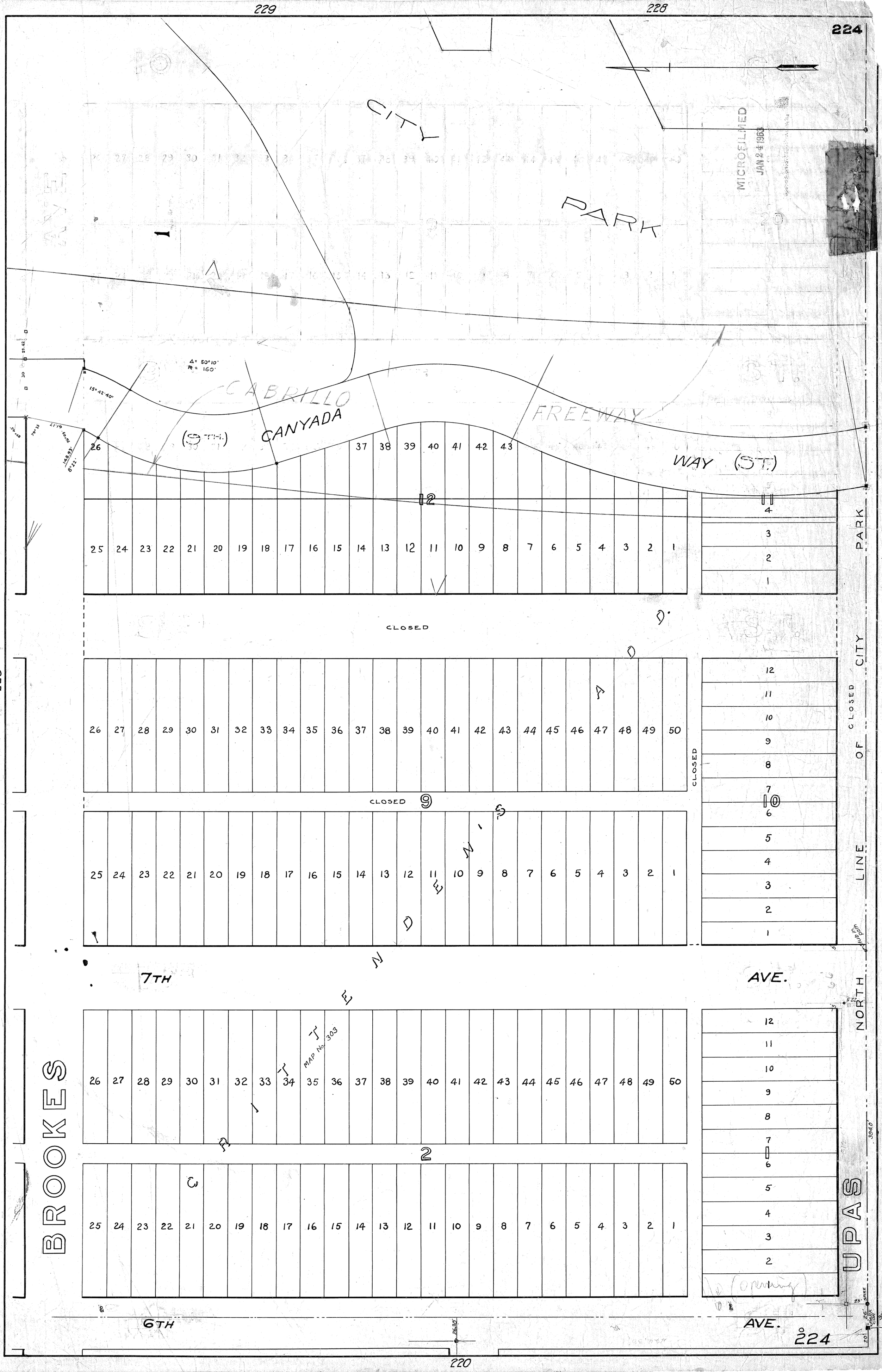
229
228
224
225
CITY
PARK
MICROFILMED
JAN 24 1962
CABRILLO
CANYADA
(STH.)
FREEWAY
WAY (ST.)
Δ = 50° 10'
R = 160'
15° 42' 40"
145.93'
8° 22'
CLOSED
CLOSED
CLOSED
CLOSED
CITY OF LINE
NORTH UPAS PARK
BROOKES
7TH AVE.
6TH AVE.
MAP No. 303
(Opening)
220

MICROFILMED
JAN 24 1963

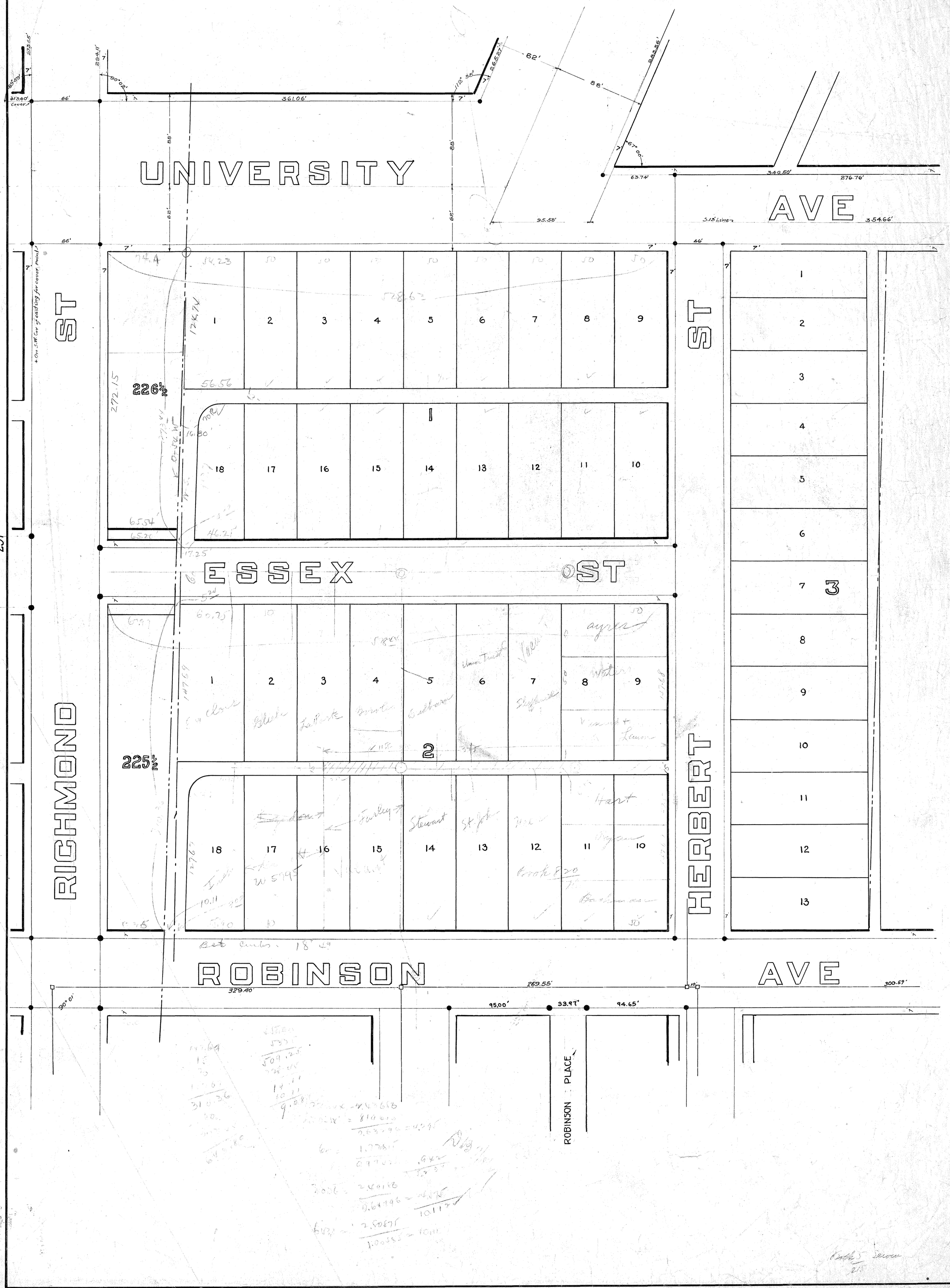

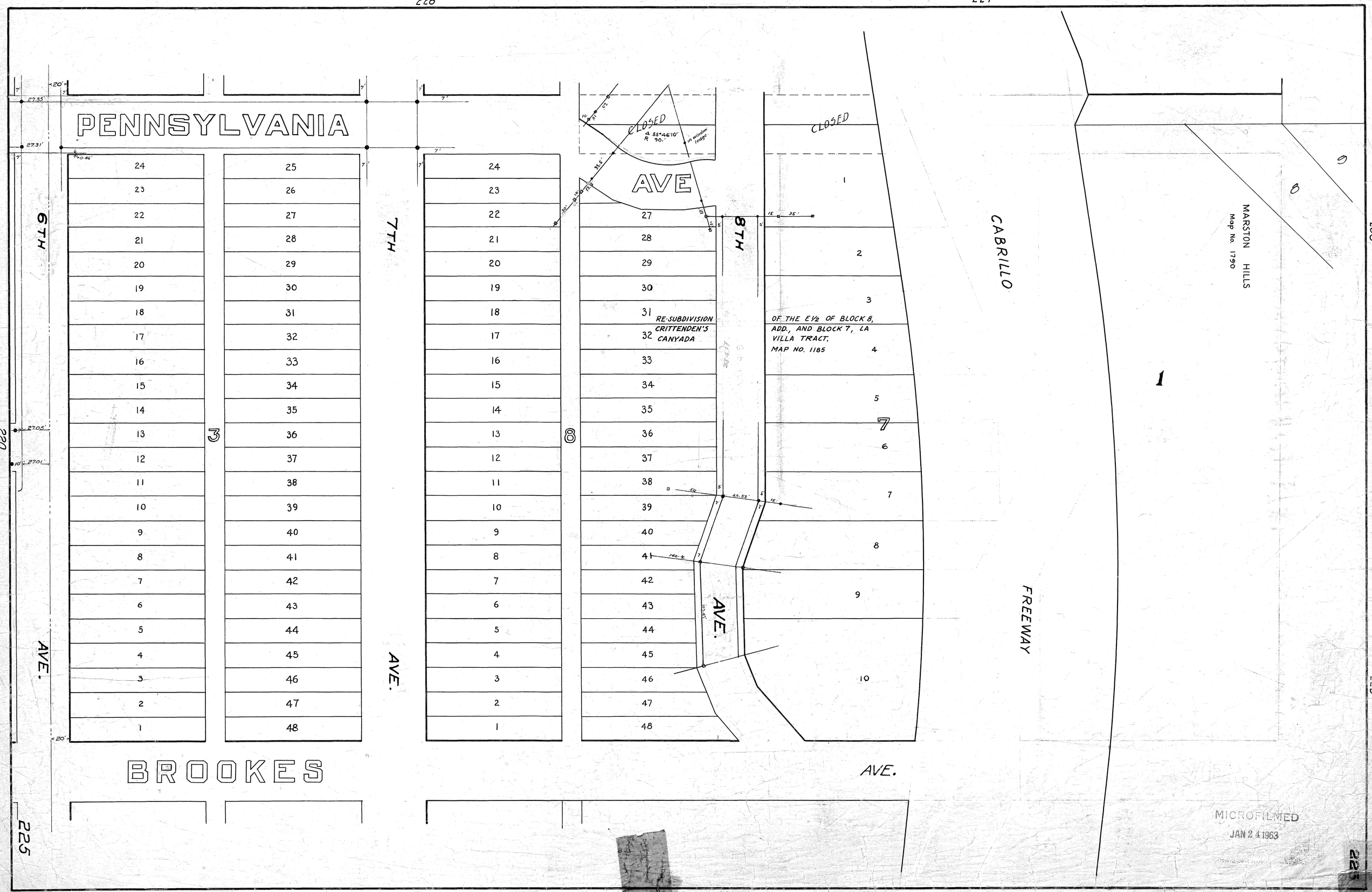
226
227
230
229
225
224
PENNSYLVANIA
BROOKES
AVE.
6TH
7TH
8TH
3
8
CLOSED
Δ 55°46'10"
R 90.'
in window ledge
RE-SUBDIVISION
CRITTENDEN'S
CANYADA
OF THE E½ OF BLOCK 8,
ADD., AND BLOCK 7, LA
VILLA TRACT.
MAP NO. 1185
CABRILLO
FREEWAY
MARSTON HILLS
Map No. 1790
MICROFILMED
JAN 24 1963


UNIVERSITY AVE.
ROBINSON AVE.
PENNSYLVANIA AVE
CLOSED
CLOSED
AVE
AVE.
AVE.
AVE.
AVE.
AVE.
EVANS PLACE.
53.93'
CT. on P.L.L.
89°50'
90°20'
75.46'
89.65'
213.78'
28.38'
13.51'
20'
27.94'
NAIL
27.90'
13'
27.64'
27.61'
27.35'
27.31'
0.46'
20'
1
2
3
4
5
6
7
8
9
10
11
12
13
14
15
16
17
18
19
20
21
22
23
24
25
26
27
28
29
30
31
32
33
34
35
36
37
38
39
40
41
42
43
44
45
46
47
48

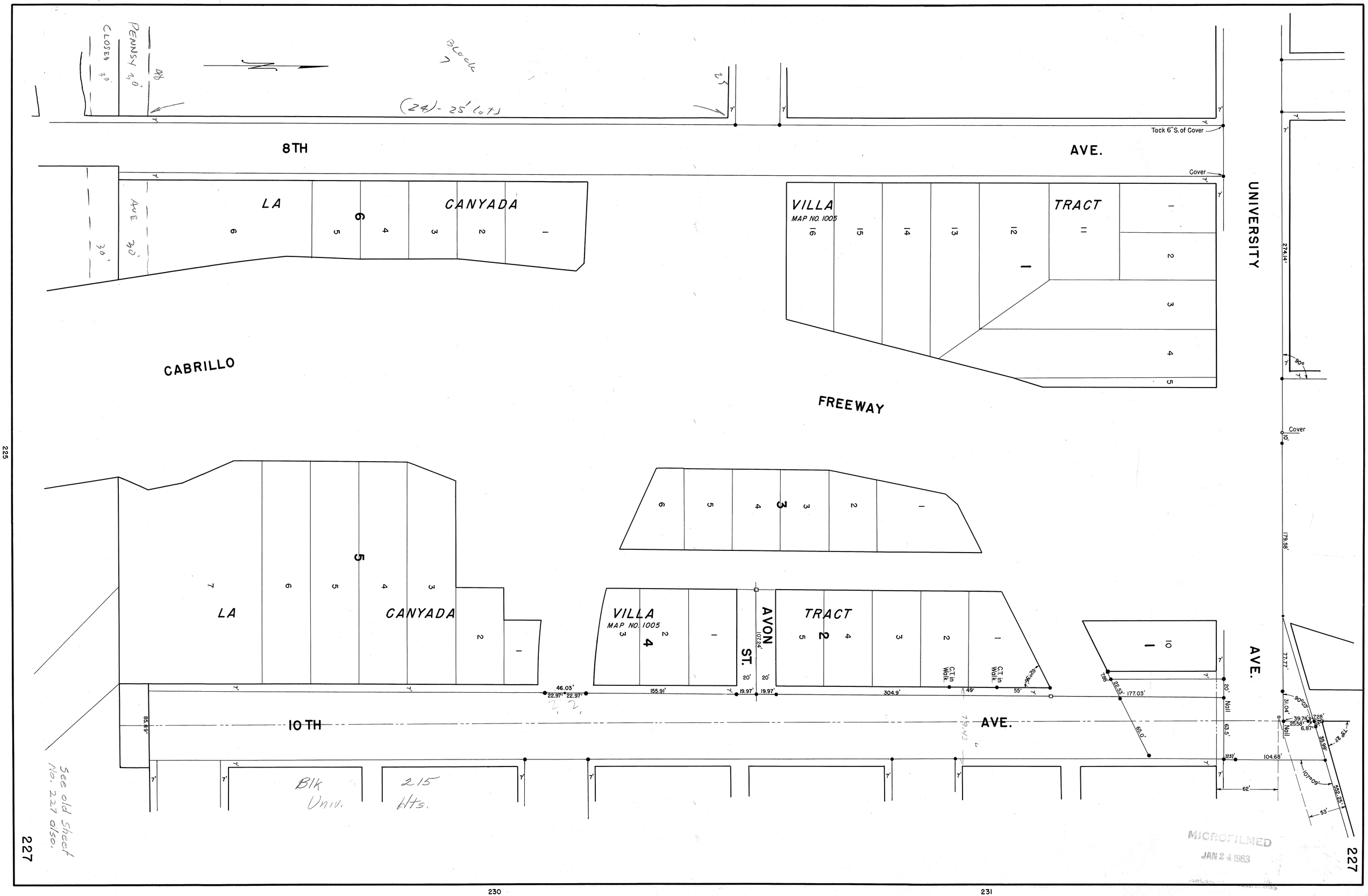
PENNSY 40'
CLOSED 30'
Block 7
(24) - 25' lots
8TH
AVE.
Tack 6" S. of Cover
Cover
LA
CANYADA
AVE 30'
30'
VILLA
MAP NO. 1005
TRACT
UNIVERSITY
CABRILLO
FREEWAY
LA
CANYADA
VILLA
MAP NO. 1005
AVON
ST.
TRACT
C.T. in Walk.
10TH
AVE.
AVE.
Null
Blk Univ.
215 Hts.
See old Sheet No. 227 also.
MICROFILMED
JAN 24 1963

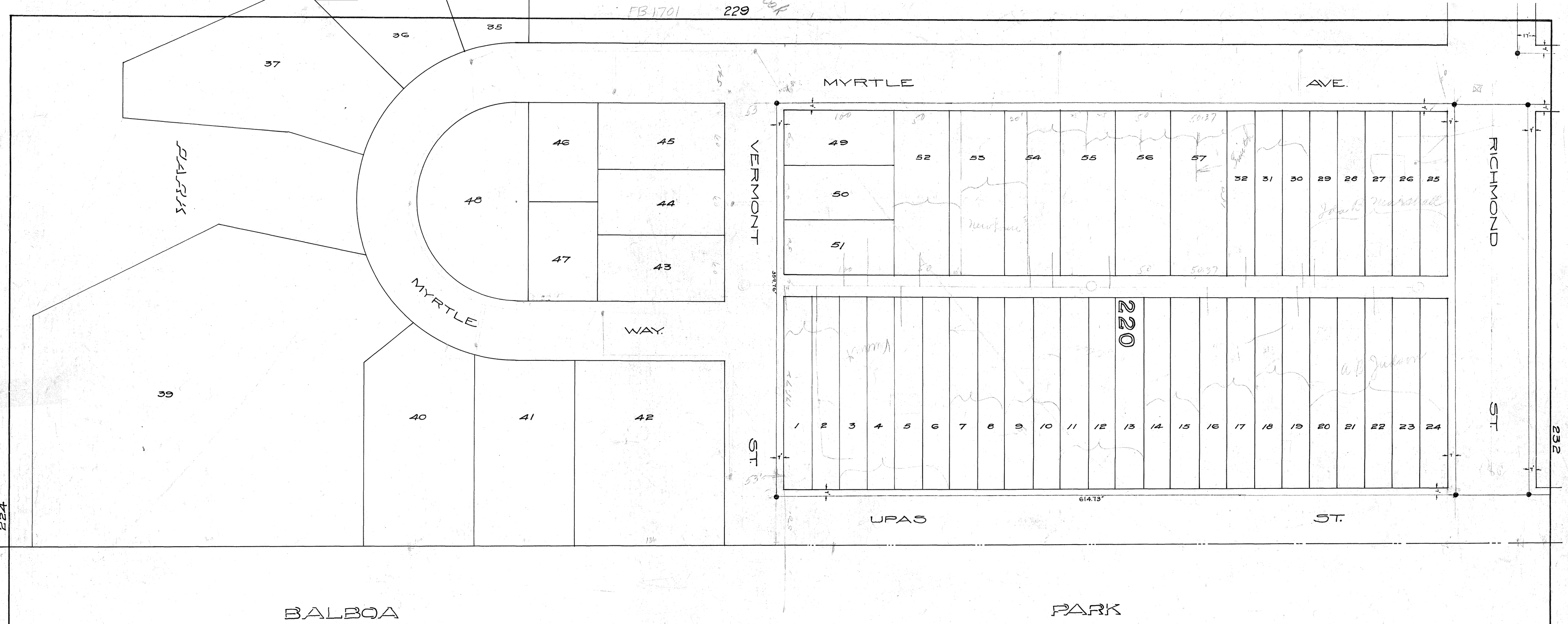

MICROFILMED
JAN 24 1963

228

FIELD Book 1701

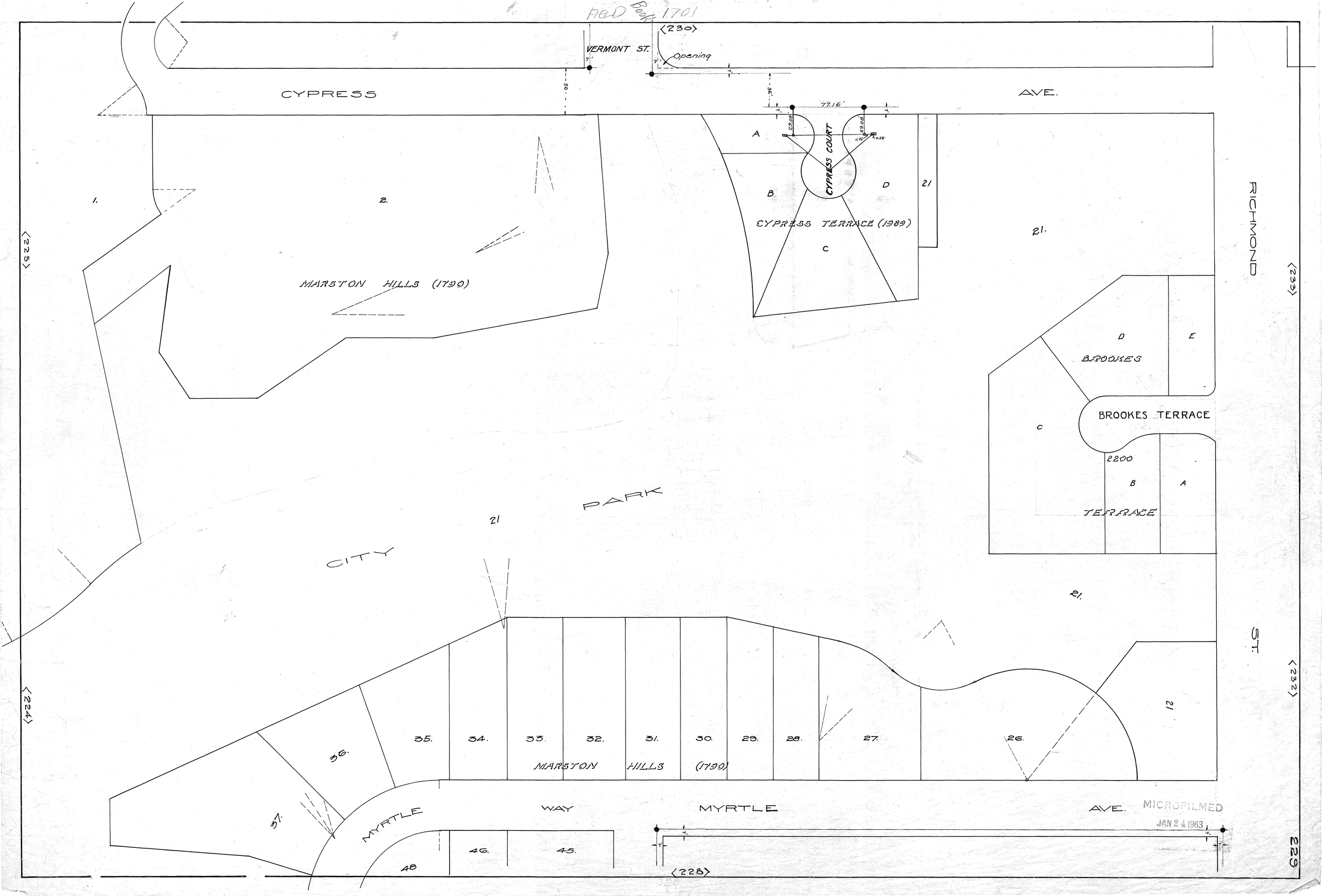

MICROFILMED
JAN 24 1963

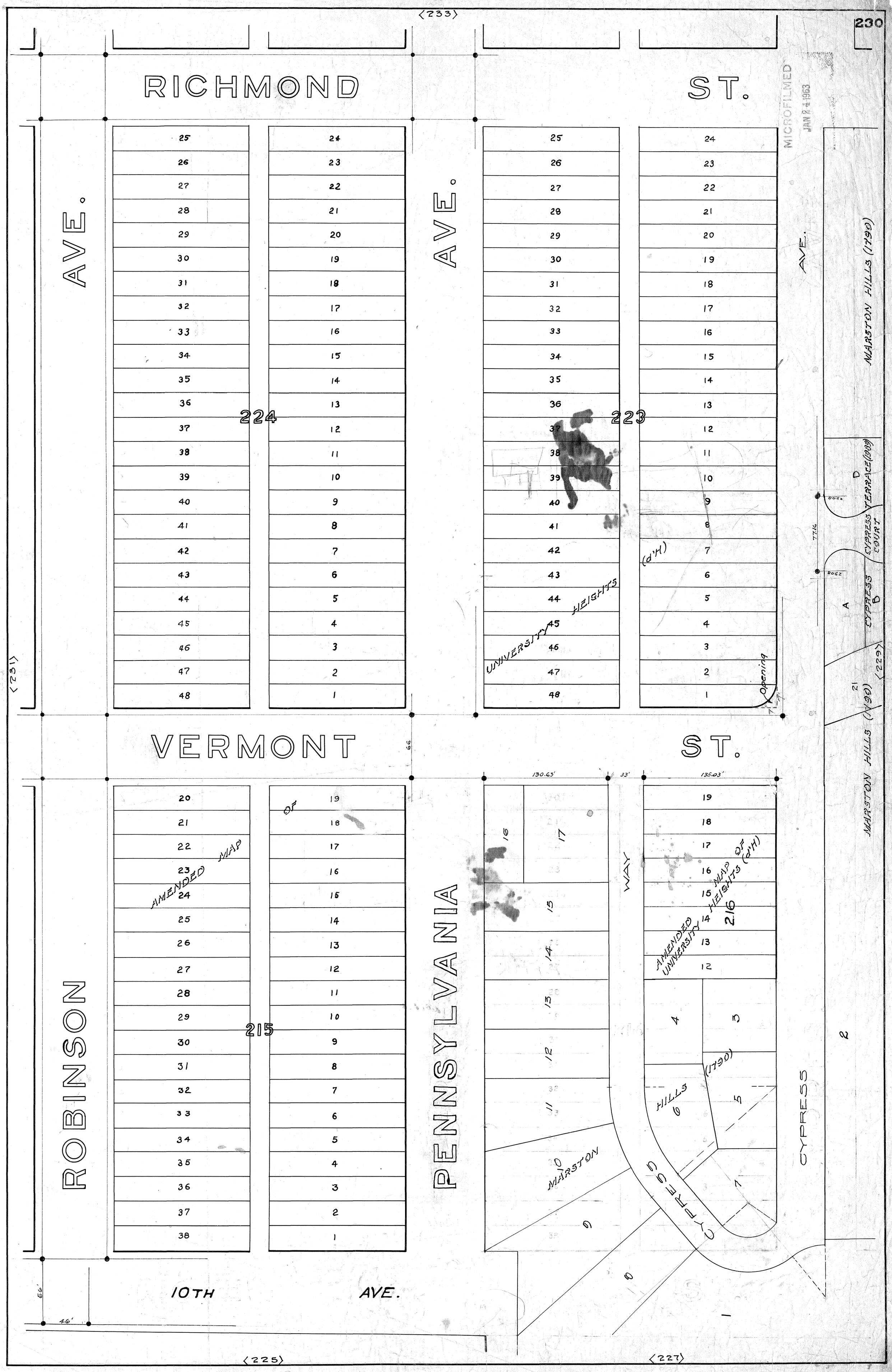
(233)
RICHMOND ST.
AVE.
224
223
AVE.
(231)
VERMONT ST.
ROBINSON
215
PENNSYLVANIA
WAY
CYPRESS
MARSTON HILLS (1790)
CYPRESS TERRACE (1999)
CYPRESS COURT
CYPRESS
(229)
(227)
(225)
10TH AVE.
66'
46'
130.63'
135.03'
33'
MICROFILMED
JAN 2 4 1963

234
231
RICHMOND ST.
VERMONT ST.
10TH AVE
UNIVERSITY AVE.
ESSEX ST
ROBINSON AVE.
226
225
213
214
272
270
230
227
MICROFILMED
JAN 2 4 1963
DOES NOT SCALE

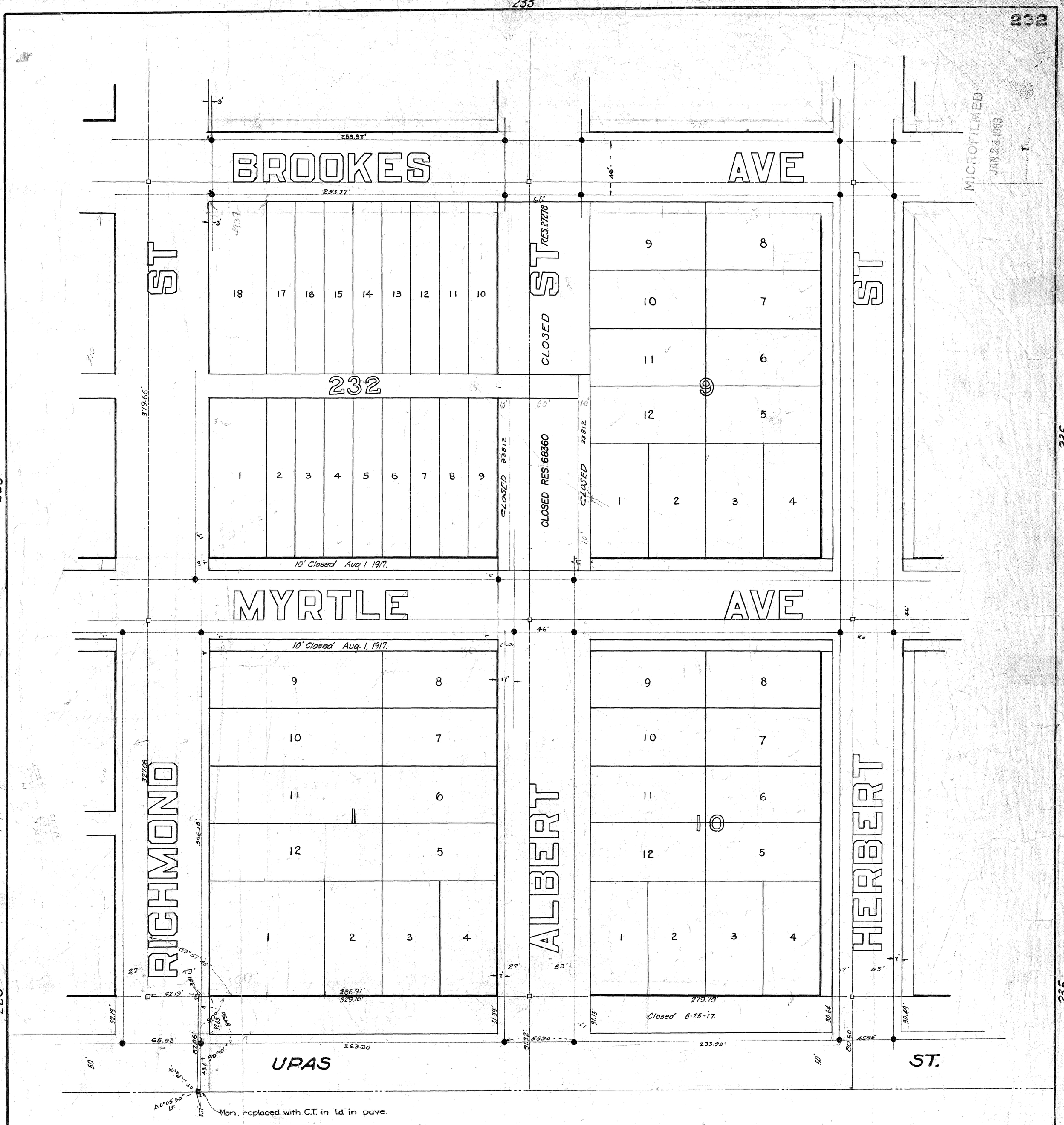

MICROFILMED JAN 24 1963

MICROFILMED
JAN 2 4 1963

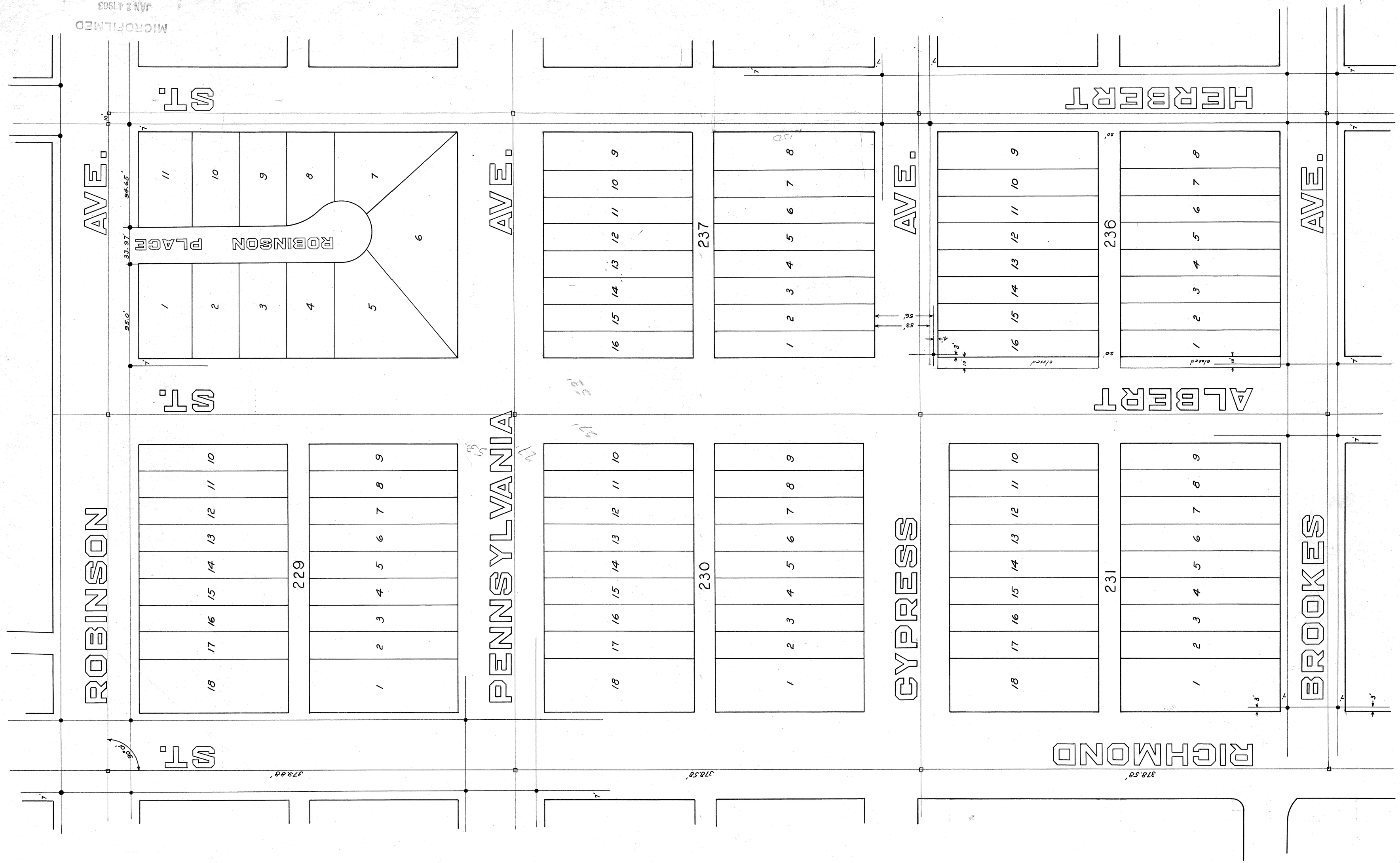

MICROFILMED
JAN 2 4 1963

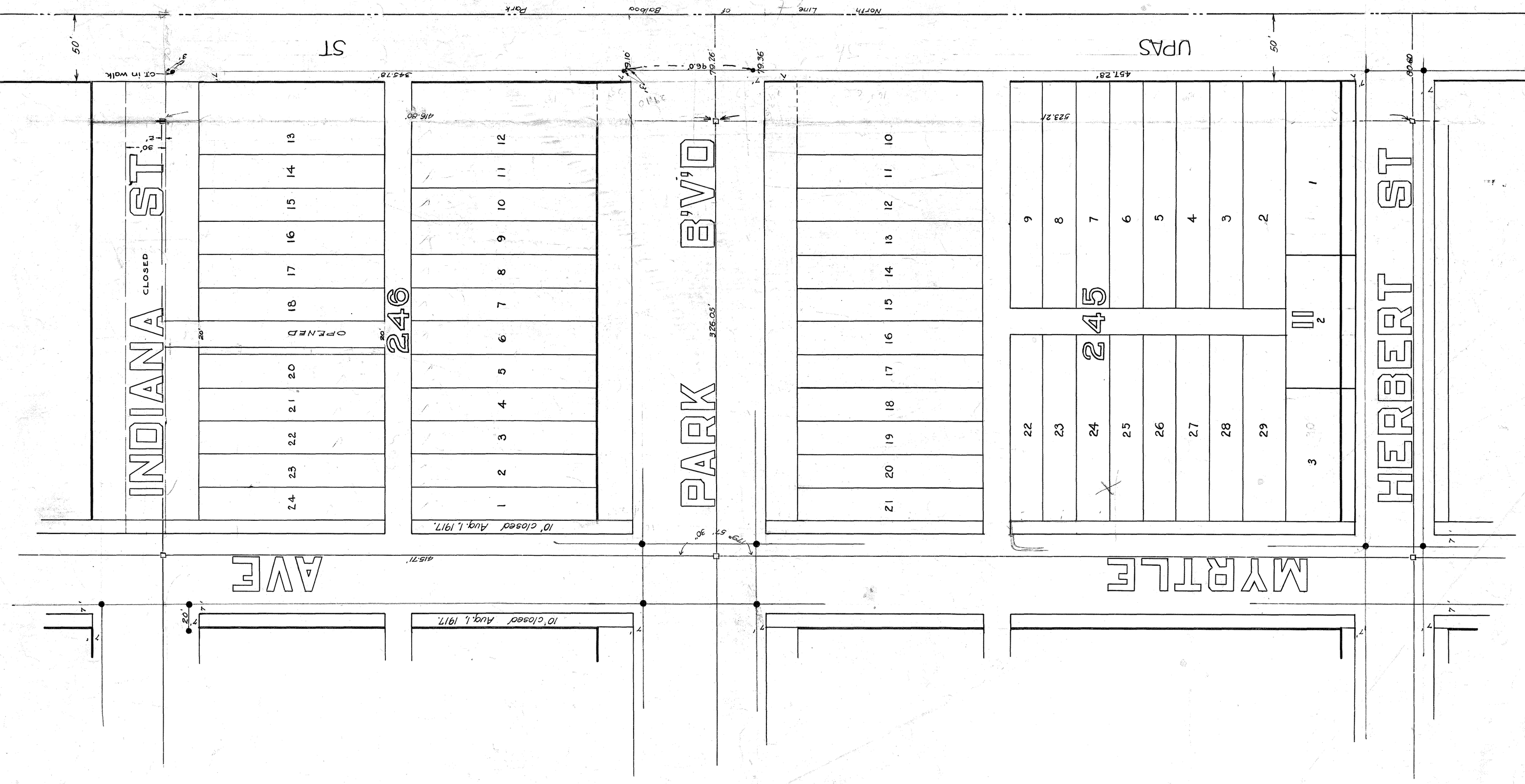

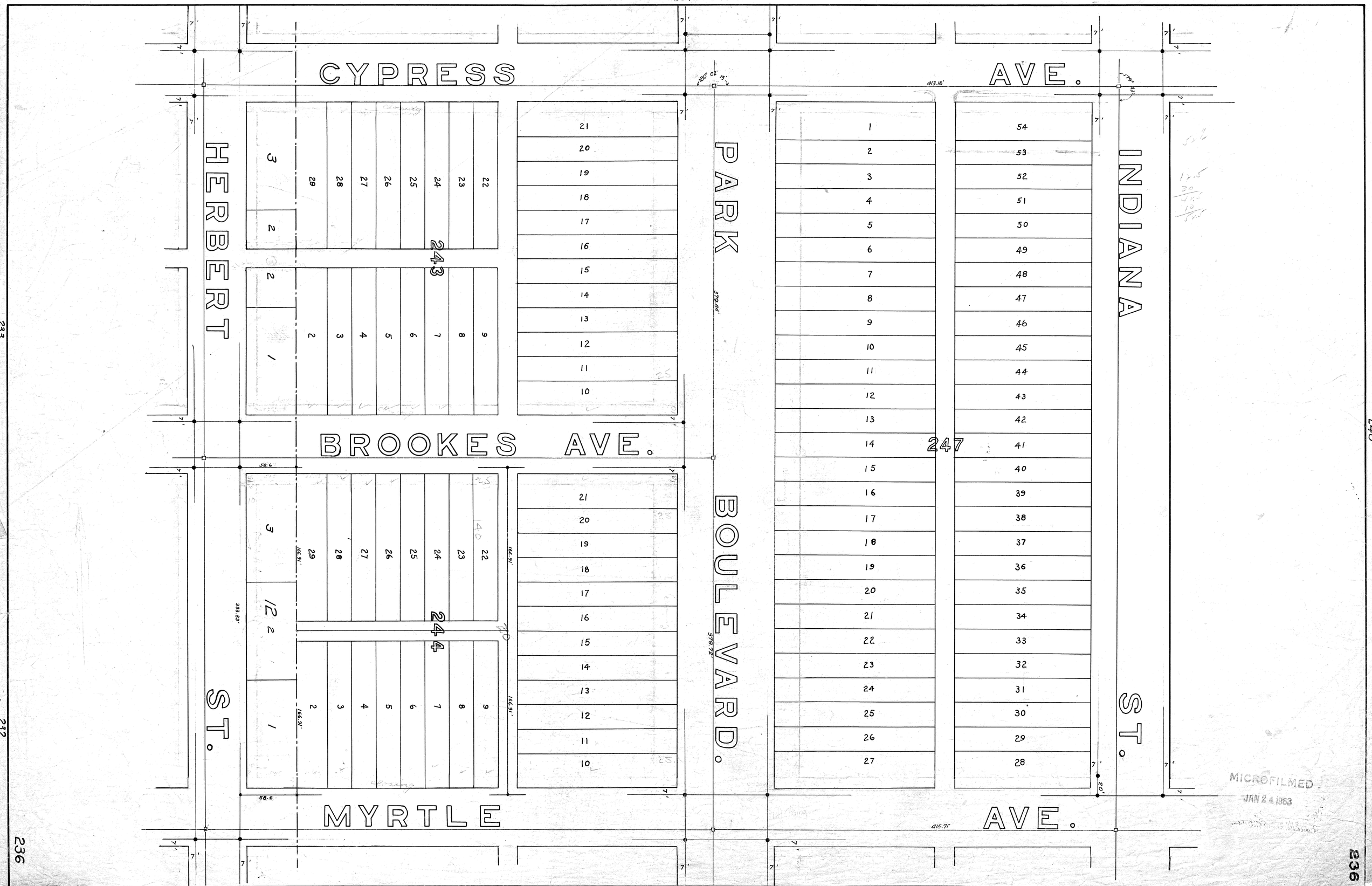
237
CYPRESS AVE.
HERBERT ST.
PARK BOULEVARD.
INDIANA ST.
BROOKES AVE.
MYRTLE AVE.
243
244
247
233
232
236
240
235
MICROFILMED
JAN 24 1963

241
240
INDIANA ST.
PARK AVE.
BOULEVARD.
PENNSYLVANIA AVE.
ROBINSON AVE.
CYPRESS AVE.
HERBERT ST.
HERBERT PLACE
248
241
242
Res 17809
Res 18061
Res 25145
Res. 15805
closing
opening
MICROFILMED
JAN 24 1963
238
236

274
279
UNIVERSITY
AVE.
HERBERT
ST.
CENTRE.
ST.
ESSEX
ST.
PARK
BOULEVARD
ROBINSON
AVE.
239
249
234
241
238
Pt. N.E.¼ of N.W. ¼ of P.L.1125
517.54'
505.55'
601.55'
300.59'
460.81'
169.51'
MICROFILMED
JAN 24 1963

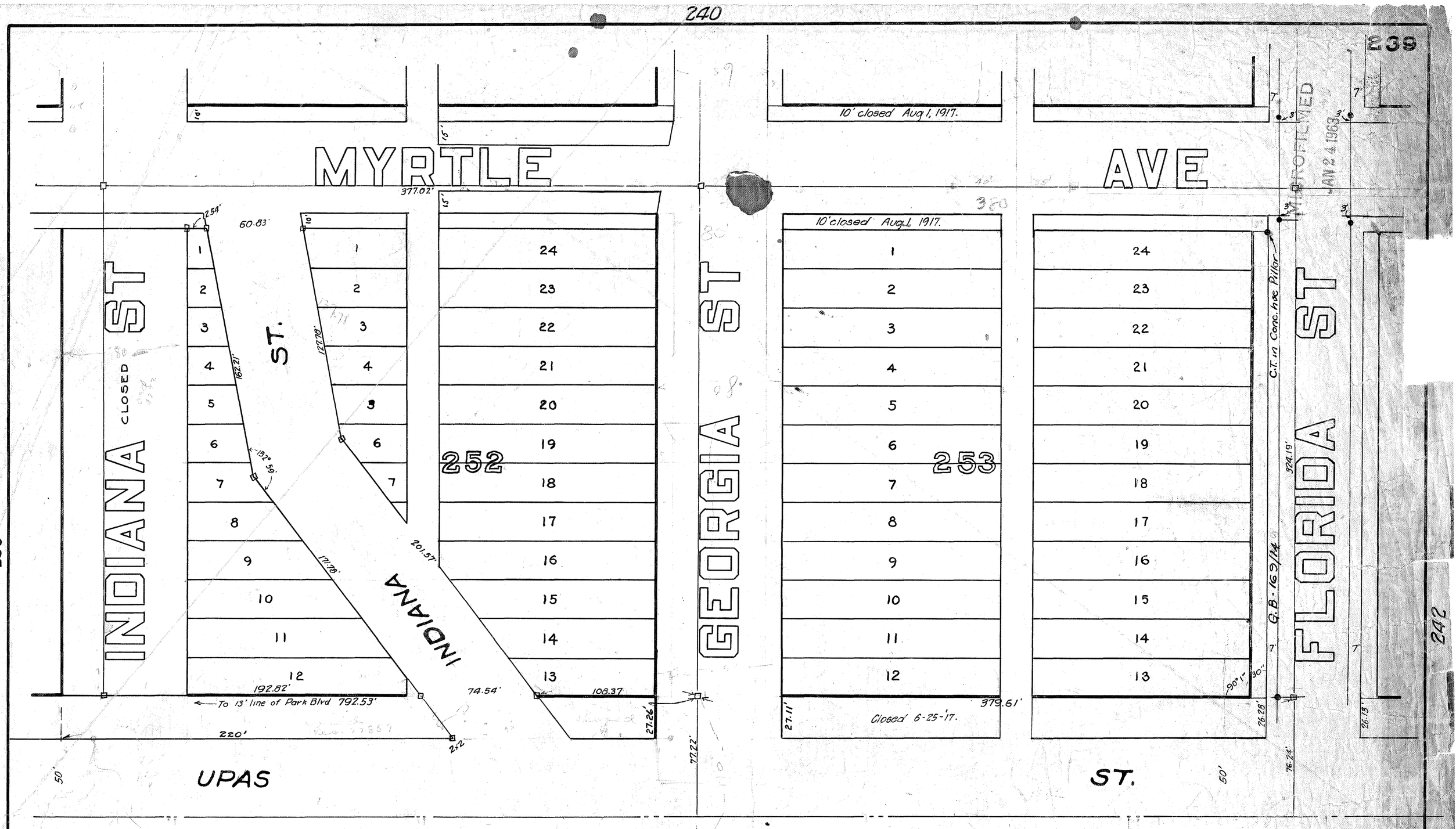

108.37
74.54
192.82
375.73

240
GEORGIA COURT
FLORIDA COURT
CYPRESS AVE.
MYRTLE AVE.
INDIANA ST.
GEORGIA ST.
FLORIDA ST.
WILSHIRE TERRACE
250
251
254
Ord. 4186
closing
Res. 8692
Res. 17809
Res. 11226
opening 5/21/26
MICROFILMED JAN 24 1963

MICROFILMED
JAN 24 1963

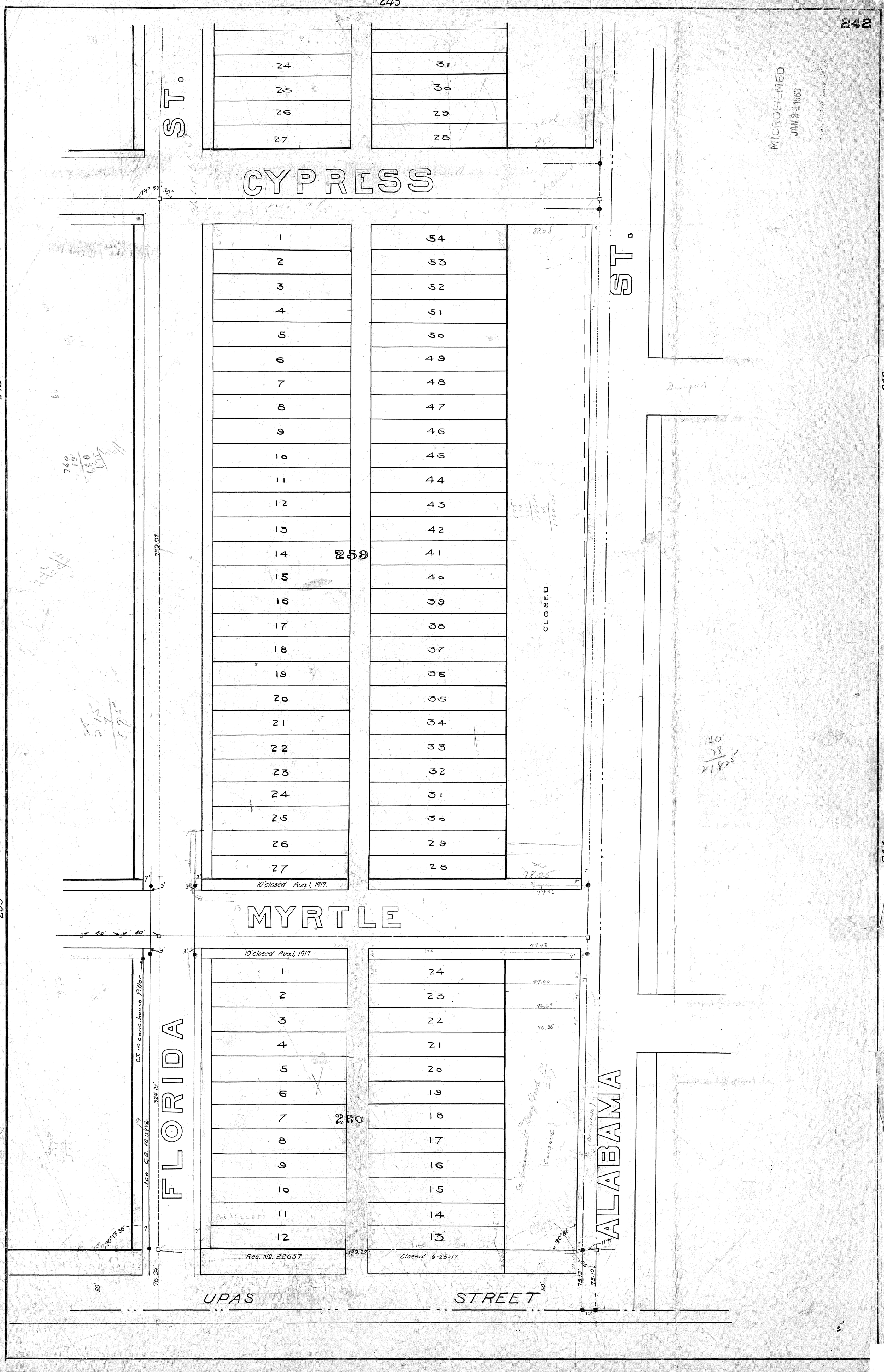

MICROFILMED
JAN 24 1963

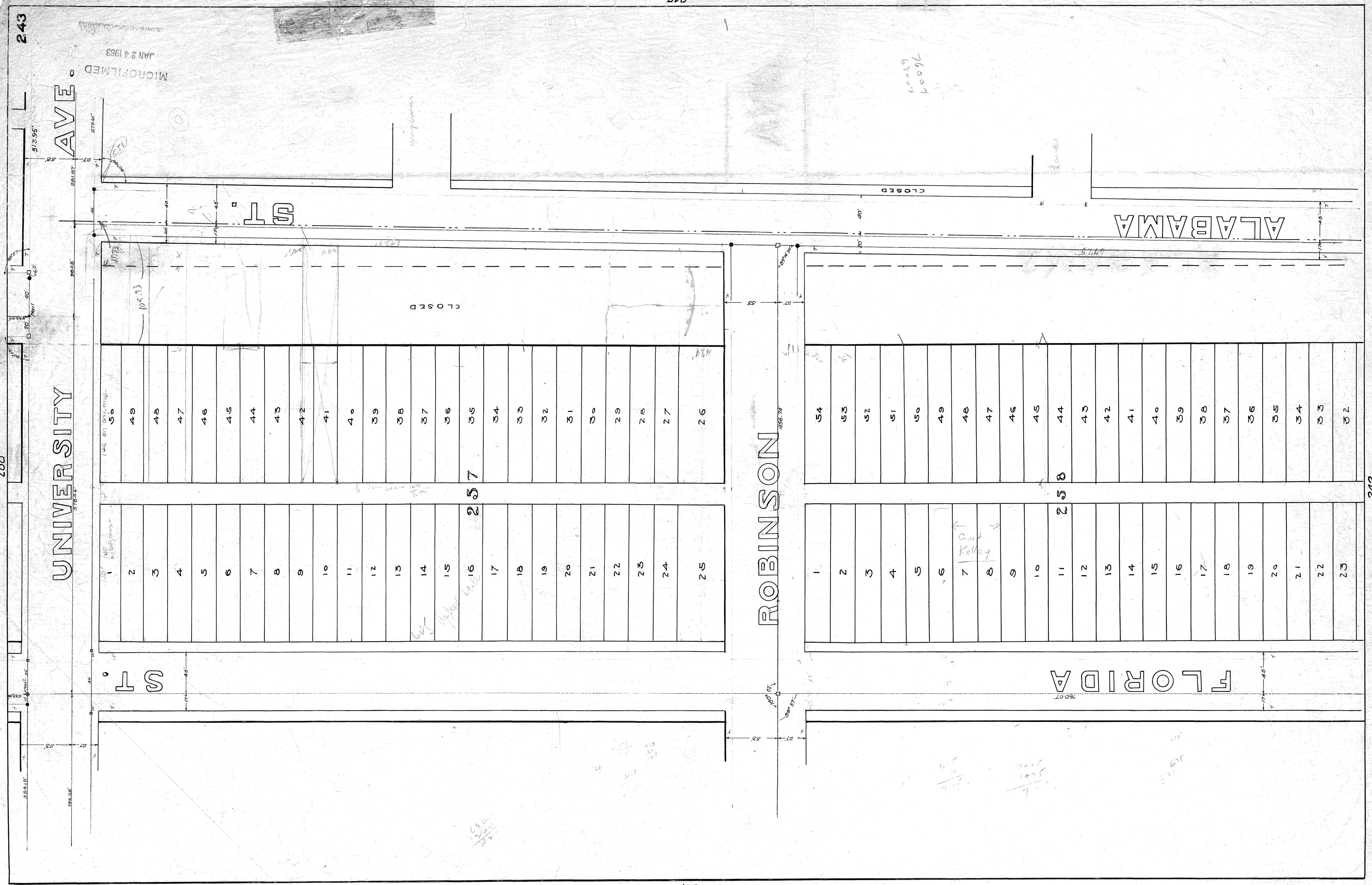

MICROFILMED
JAN 24 1963

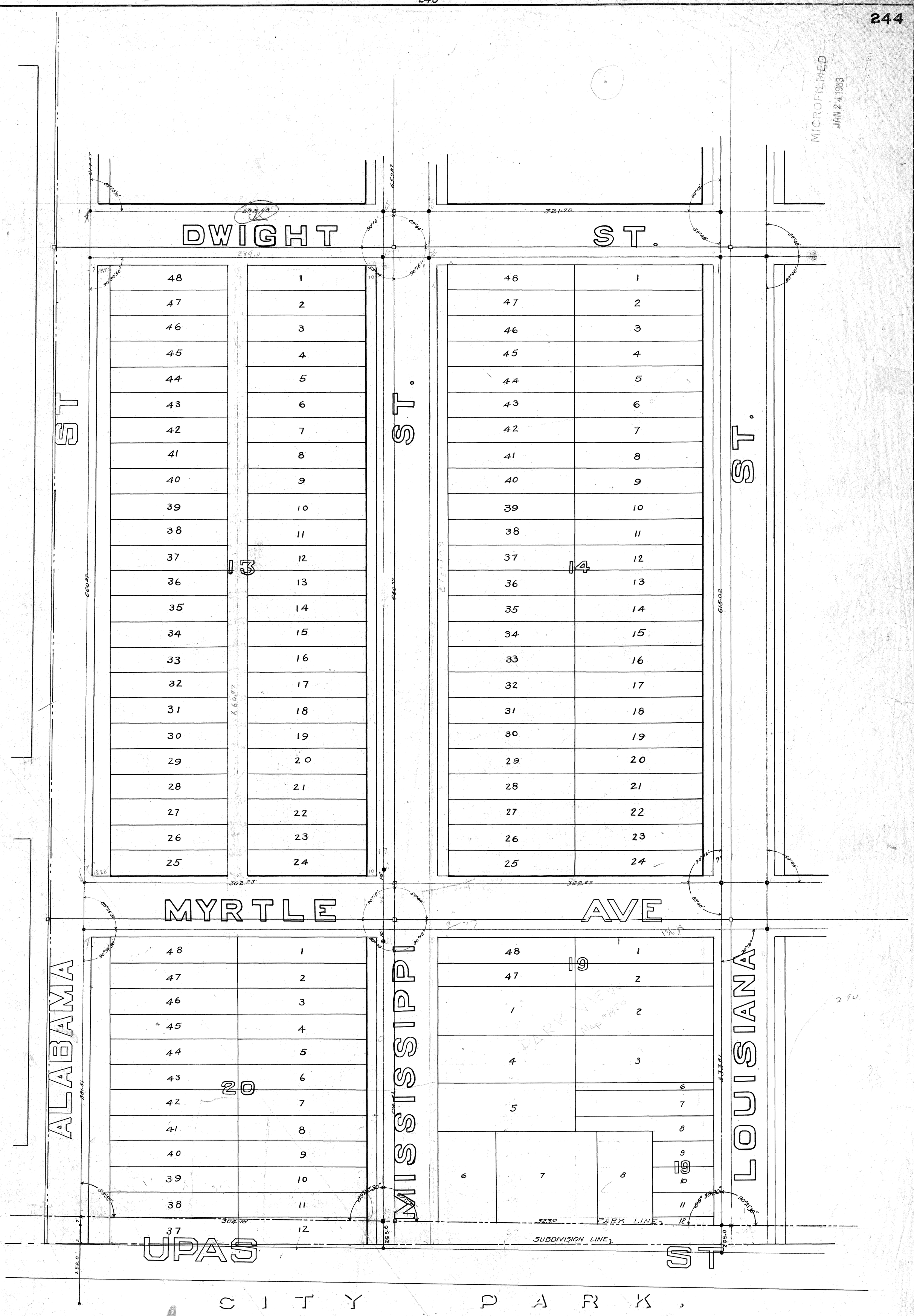

MICROFILMED
JAN 2 4 1963

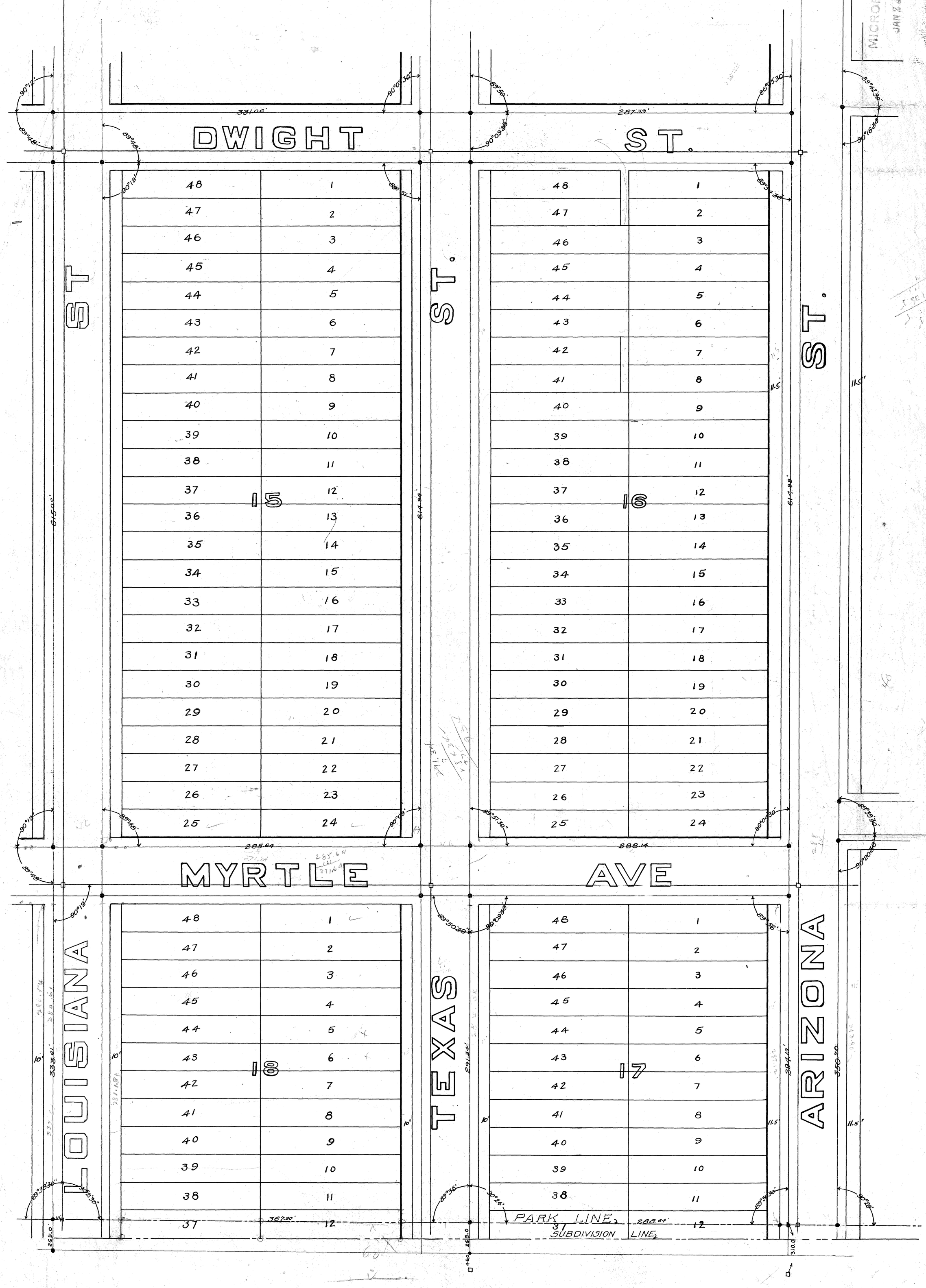

247
248
LANDIS
ST.
MISSISSIPPI
ST.
LOUISIANA
ST.
TEXAS
ST.
ARIZONA
ST.
DWIGHT
ST.
12
11
10
9
243
242
251
244
245
246
MICROFILMED
JAN 24 1963

MICROFILMED JAN 24 1963

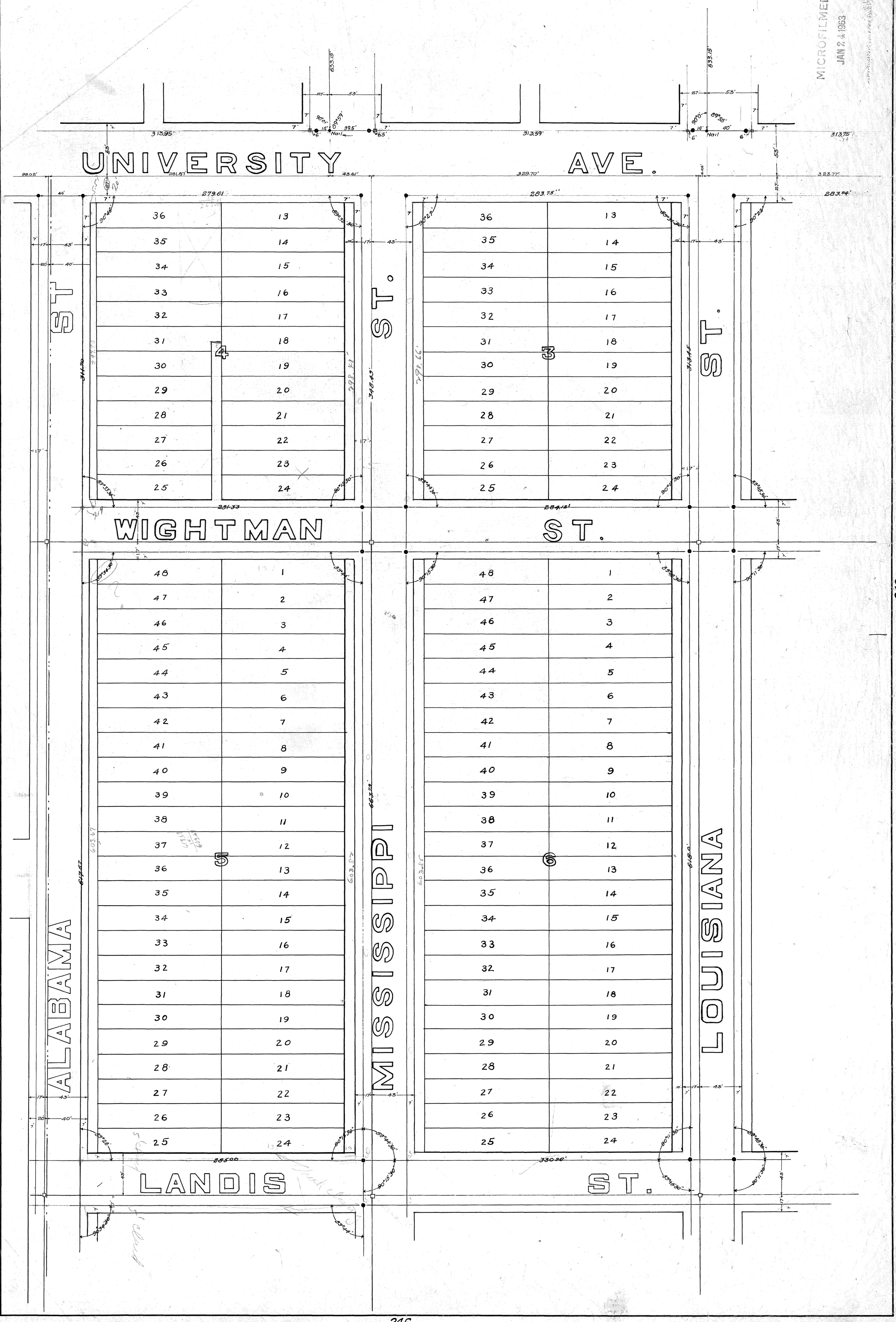

FB 1719 33-35

MICROFILMED JAN 24 1963

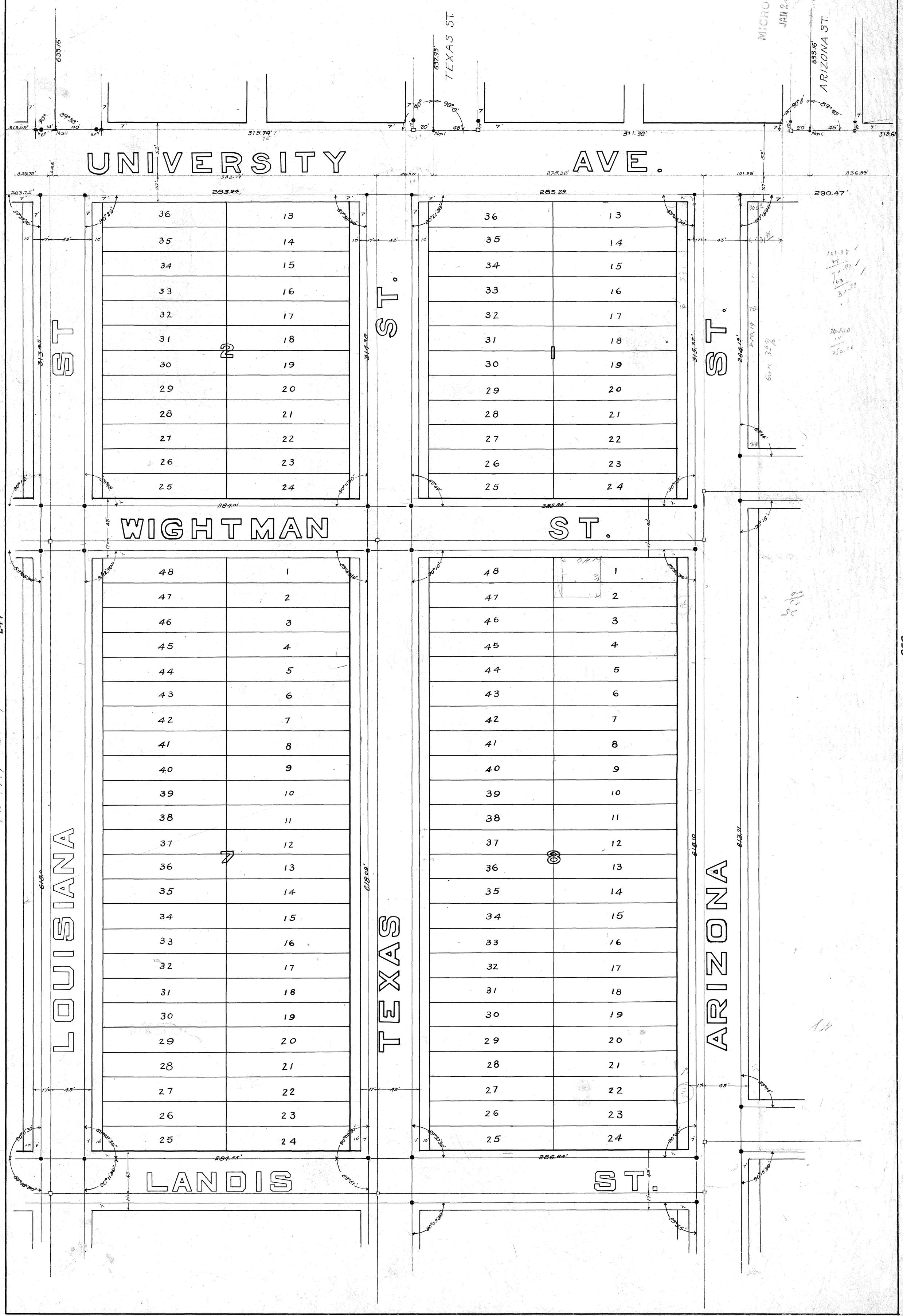
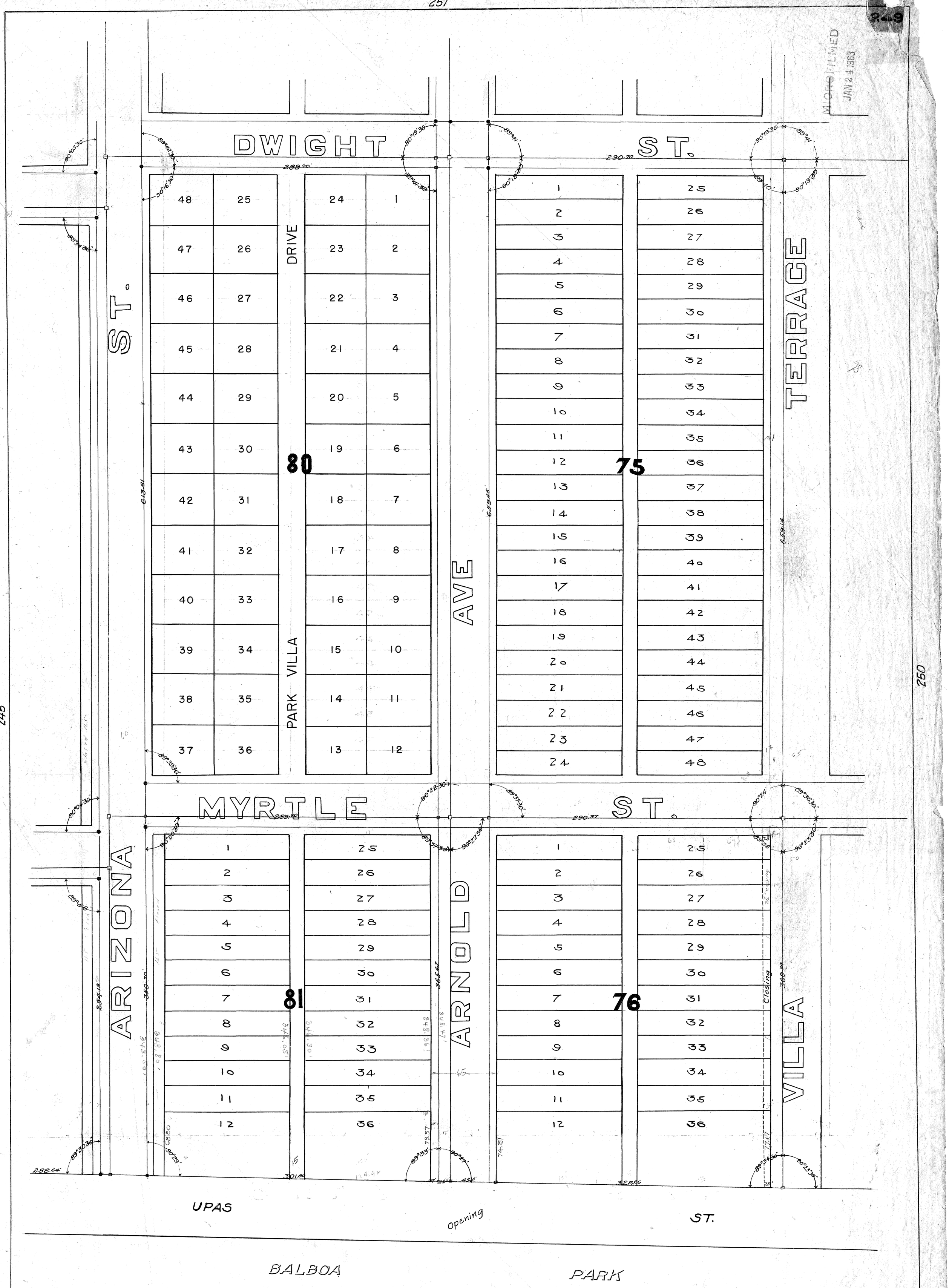
249
MICROFILMED
JAN 24 1963