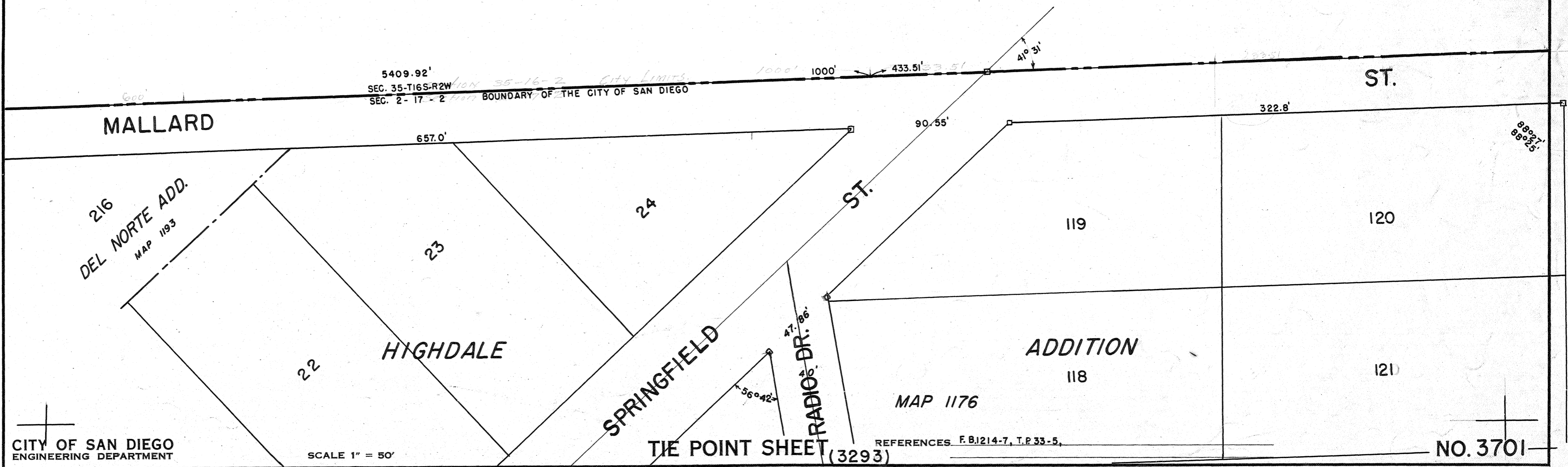


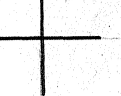


MICROFILMED
JAN 29 1963

(3702)

(3700)



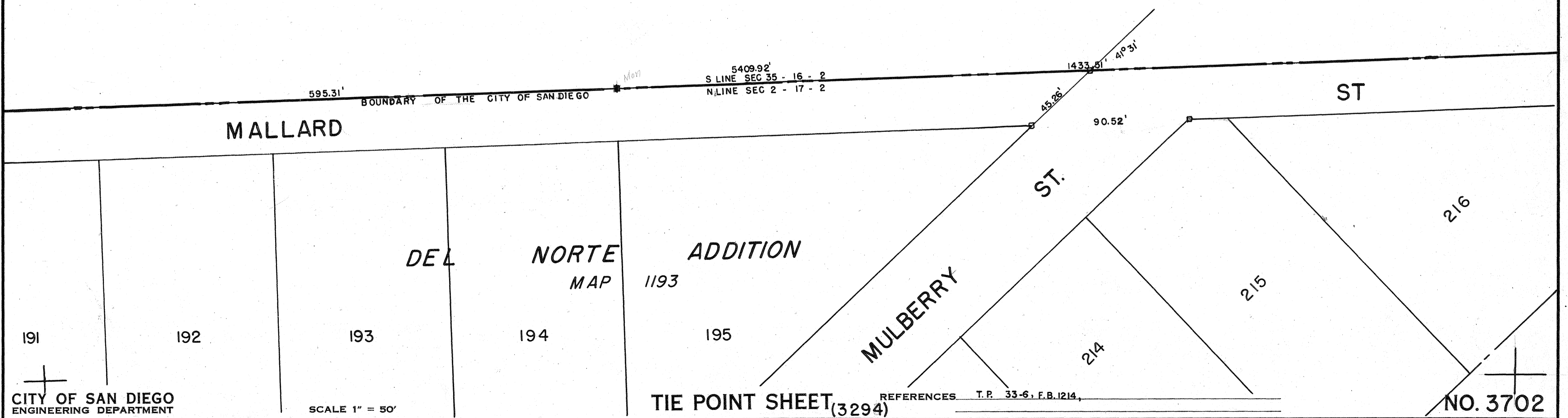


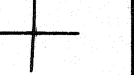
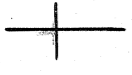
MICROFILMED
JAN 23 1963



(3703)

(3701)





N



MICROFILMED
JAN 29 1963

(3704)

(3702)

711.78'

S LINE SEC 35 - 16 - 2

#1 RW

595.31'

ST.

MALLARD

177

178

DEL 179

NORTE 180

181
MAP 1193

ALCEDO

ADDITION
189

190

191

CITY OF SAN DIEGO
ENGINEERING DEPARTMENT

SCALE 1" = 50'


TIE POINT SHEET

(3295)


REFERENCES T. P. 33-6

(3294)

NO. 3703

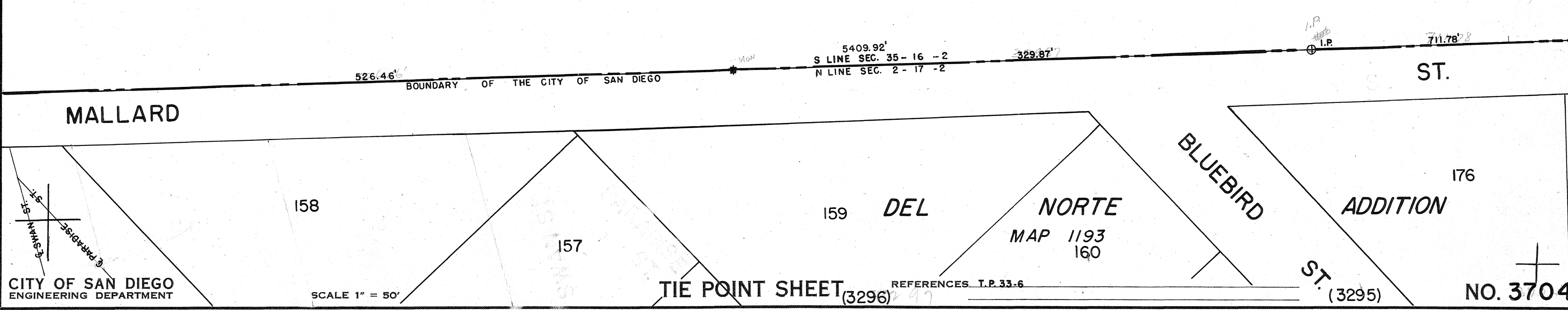



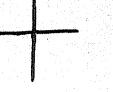
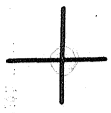
MICROFILMED
JAN 29 1963



(3705)

(3703)

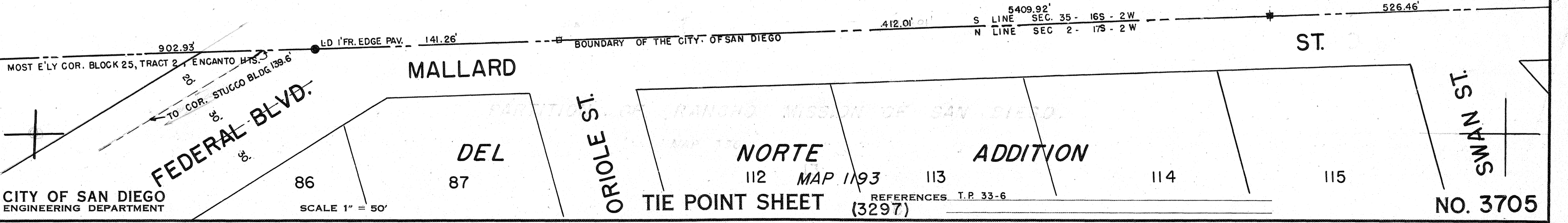




MICROFILMED
JAN 23 1963

(3706)

(3704)



MICROFILMED
JAN 29 1983



(3707)

(3705)

356.75' STUB

BOUNDARY OF THE CITY OF SAN DIEGO

S. LINE	5409.92'	16	2
SEC. 35			
N. LINE		17	2
SEC. 2			

902.93'

TRACT NO. 2, ENCANTO HEIGHTS

MAP 1100

RANCHO MISSON OF SAN DIEGO

MAP 336

25

TIE POINT SHEET (3299-A)

REFERENCES T.P. 33-6

SCALE 1" = 50'

CITY OF SAN DIEGO
ENGINEERING DEPARTMENT

NO. 3706

MICROFILMED
JAN 24 1963

N

(3717)

(3708)

E LINE SEC. 34, T. 10 S., R. 2 W., S. 88 M.
PART OF WEIR LOT 13 PARTITION OF RANCHO MISSION OF SAN DIEGO, MAP 330, (REC. 30 CHS.)

BOUNDARY OF THE CITY OF SAN DIEGO.

(3706)


*Portion of lot 13
Partition of Rancho Mission of San Diego
map 330*

5216.15' 179°33'45" 398.13' 5409.92' 356.79'
 CITY COUNTY N LINE LOT 18 RANCHO MISSION, MAP 330 S LINE SEC. 34-16 - 2 NORTH LINE LOT 13 RANCHO MISSION CITY OF SAN DIEGO N LINE SEC. 35-16 - 2
 516.40' 179°33'45" 398.13' 5409.92' 356.79'
 CITY COUNTY N LINE LOT 18 RANCHO MISSION, MAP 330 S LINE SEC. 34-16 - 2 NORTH LINE LOT 13 RANCHO MISSION CITY OF SAN DIEGO N LINE SEC. 35-16 - 2
 18 PARTITION OF RANCHO MISSION OF SAN DIEGO, MAP 330
 BLOCK 25, TRACT NO. 2, ENCANTO HEIGHTS
 MAP 1100
 TIE POINT SHEET (3299-A) REFERENCES: T.P. 33-4
 CITY OF SAN DIEGO ENGINEERING DEPARTMENT
 SCALE 1" = 50'
 3299A
 NO. 3707

(1/2 Sec Line 2)


N 89° 26' - 40" E

MICROFILMED
JAN 29 1963



(3709)

(3707)



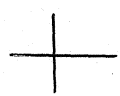


MICROFILMED
JAN 29 1983

(3600)

(3708)

616.31' (N. 89° 22' 41" E. 1162.21 FT) S. LINE SEC. 34 - 16 - 2 254.27' 665.63'



MICROFILMED
JAN 29 1963

N

(3715)

(3713)

2000'

CITY BOUNDARY

S LINE CHOLLAS HTS. RESERVOIR 2670.70'

2500'

90° 35' 16"

PORTION OF LOT 13

PARTITION OF RANCHO MISSION OF SAN DIEGO

MAP 330

MICROFILMED
JAN 29 1963



(3716)

3714 (3714)

1200'

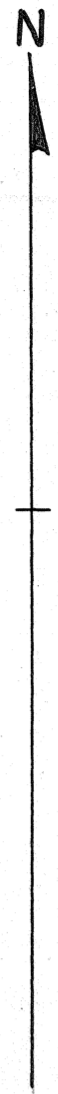
CITY BOUNDARY S LINE CHOLLAS HTS. RESERVOIR 2670.70'

1800'

13

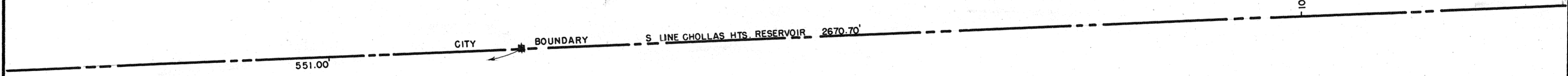
PARTITION OF RANCHO MISSION OF SAN DIEGO
MAP 330

MICROFILMED
JAN 29 1963



(3717)

(3715)



13

PARTITION OF RANCHO MISSION OF SAN DIEGO


MAP 330

MICROFILMED
JAN 29 1983

(3727)

(3718)

(3716)



MICROFILMED
JAN 29 1963



(3725)

2000

CITY BOUNDARY

S LINE U.S.N. RADIO RESERVATION
N LINE CHOLLAS HTS. RESERVOIR 2676.91'

S LINE LOT 19, PARTITION OF RANCHO MISSION OF SAN DIEGO,
N LINE LOT 13, MAP 330

2600

3' I.P.
98° 26'

1 1/4" G.I.P. 2.60'E
3.25' N

CITY BOUNDARY - ELIHE CHOLLAS HTS. RESERVOIR - 1652.69' (REC. 2.5 CHS.)

(3723)

(3735)

NO. 3725

MICROFILMED
JAN 24 1963

N

(3726)

1200'

S LINE U.S.N. RADIO RESERVATION
N LINE CHOLLAS HTS. RESERVOIR 2676.91'

CITY BOUNDARY

S LINE LOT 19, PARTITION OF RANCHO MISSION OF SAN DIEGO
N LINE LOT 13, MAP 330

1800'


2000'

(3724)

3715

3725

MICROFILMED
JAN 29 1963



(3727)

(3725)

300'

600'

1000'

CITY BOUNDARY

S LINE USN RADIO RESERVATION
N LINE CHOLLAS HTS. RESERVOIR 2676.9'
S LINE LOT 19, PARTITION OF RANCHO MISSION
N LINE LOT 13 OF SAN DIEGO, MAP 330

		REDWOOD	VILLAGE	UNIT	NO. 2	(3737)
233	234	235	236	237 MAP	238 2722	239
					240	

242
241

NO. 3727

MICROFILMED
JAN 29 1963



19

(3728)

E. LINE SEC. 34, T. 16S R. 2W, S. 88M
W. LINE LOT 19, PARTITION OF
RANCHO MISSION OF SAN DIEGO

CITY BOUNDARY
COUNTY

3' C.I.P.

2676.91' S. LINE U.S.N. RADIO RESERVATION
CITY BOUNDARY N. LINE CHOLLAS RESERVOIR

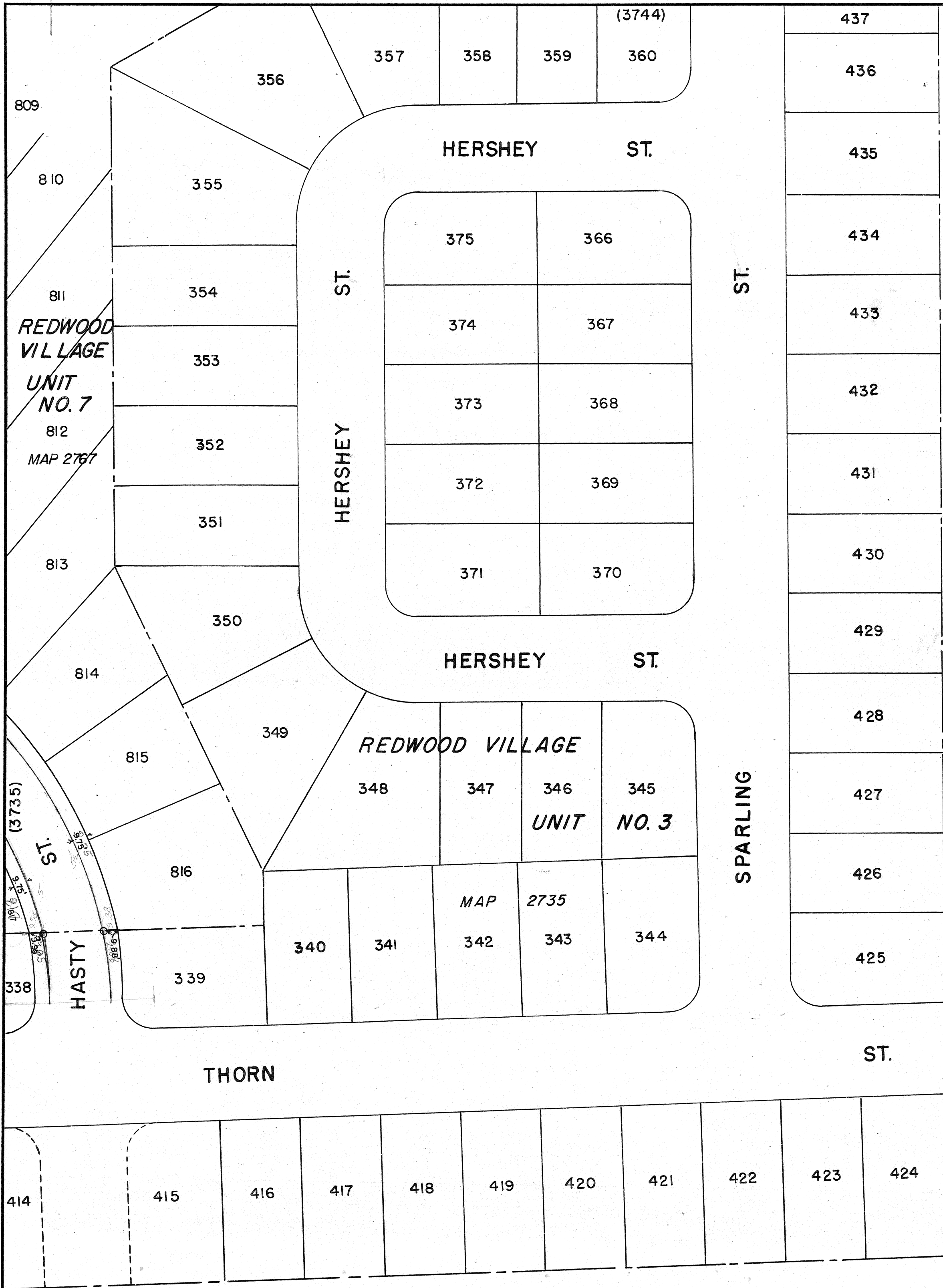
PARTITION OF RANCHO MISSION OF
SAN DIEGO
MAP 330

13

(3726)

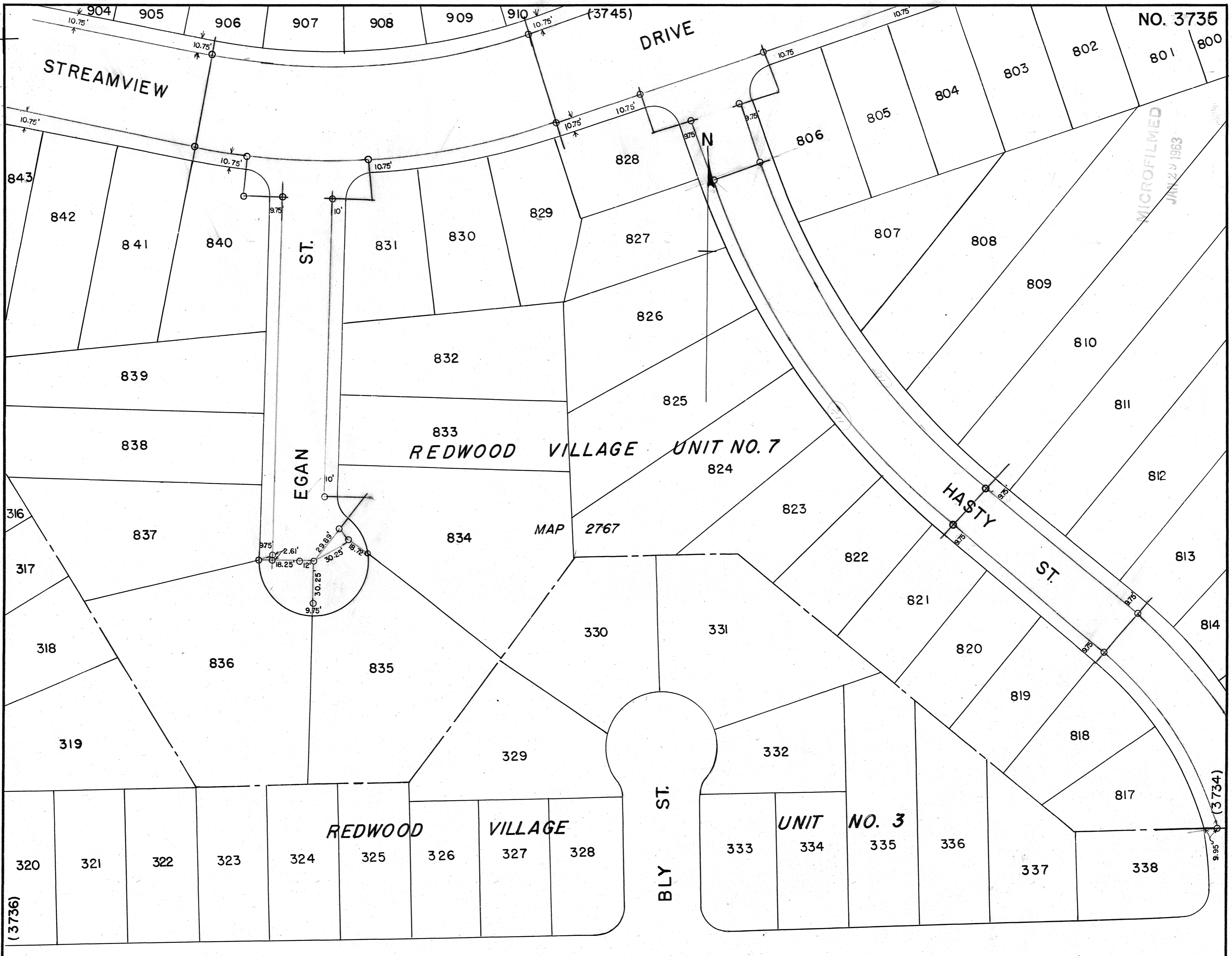
Syed
4-20-51

MICROFILMED
JAN 27 1963



(3733)

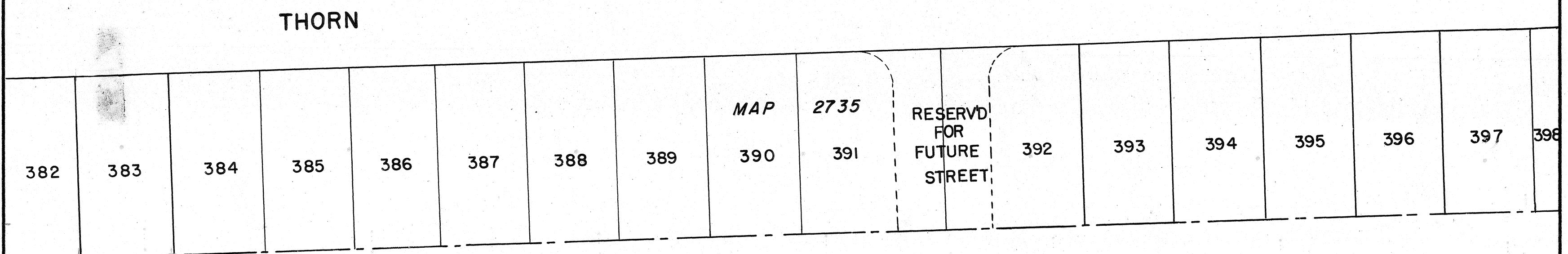
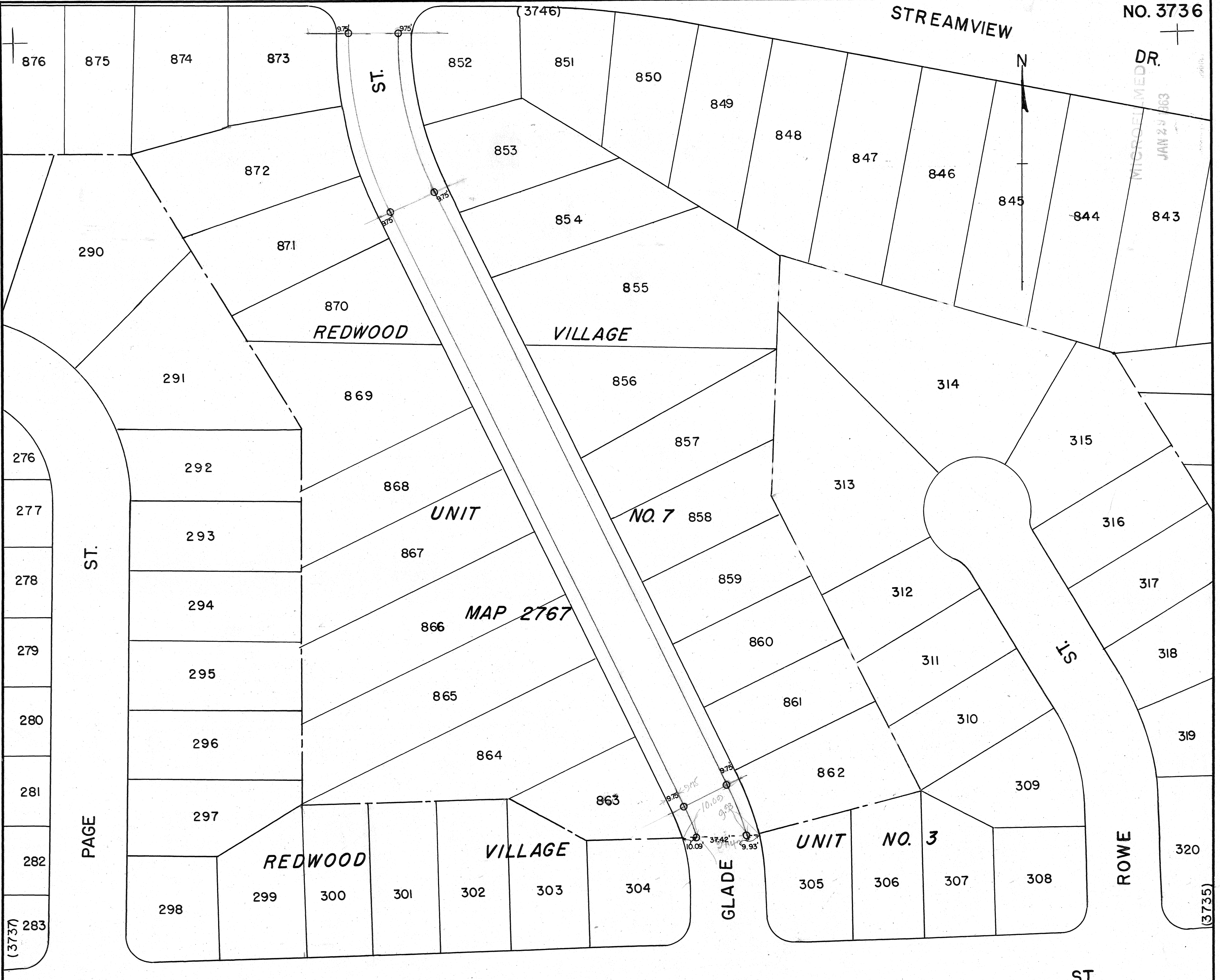
MICROFILMED
JAN 25 1963



REDWOOD VILLAGE										UNIT NO. 3						
320	321	322	323	324	325	326	327	328	333	334	335	336	337	338		
THORN ST.																
398	399	400	401	402	403	404	405	406	407	408	409	410	411	412	413	414

STREAMVIEW

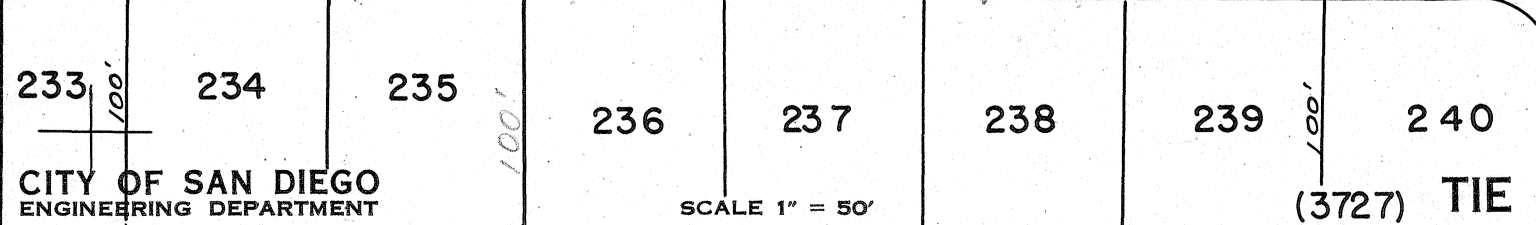

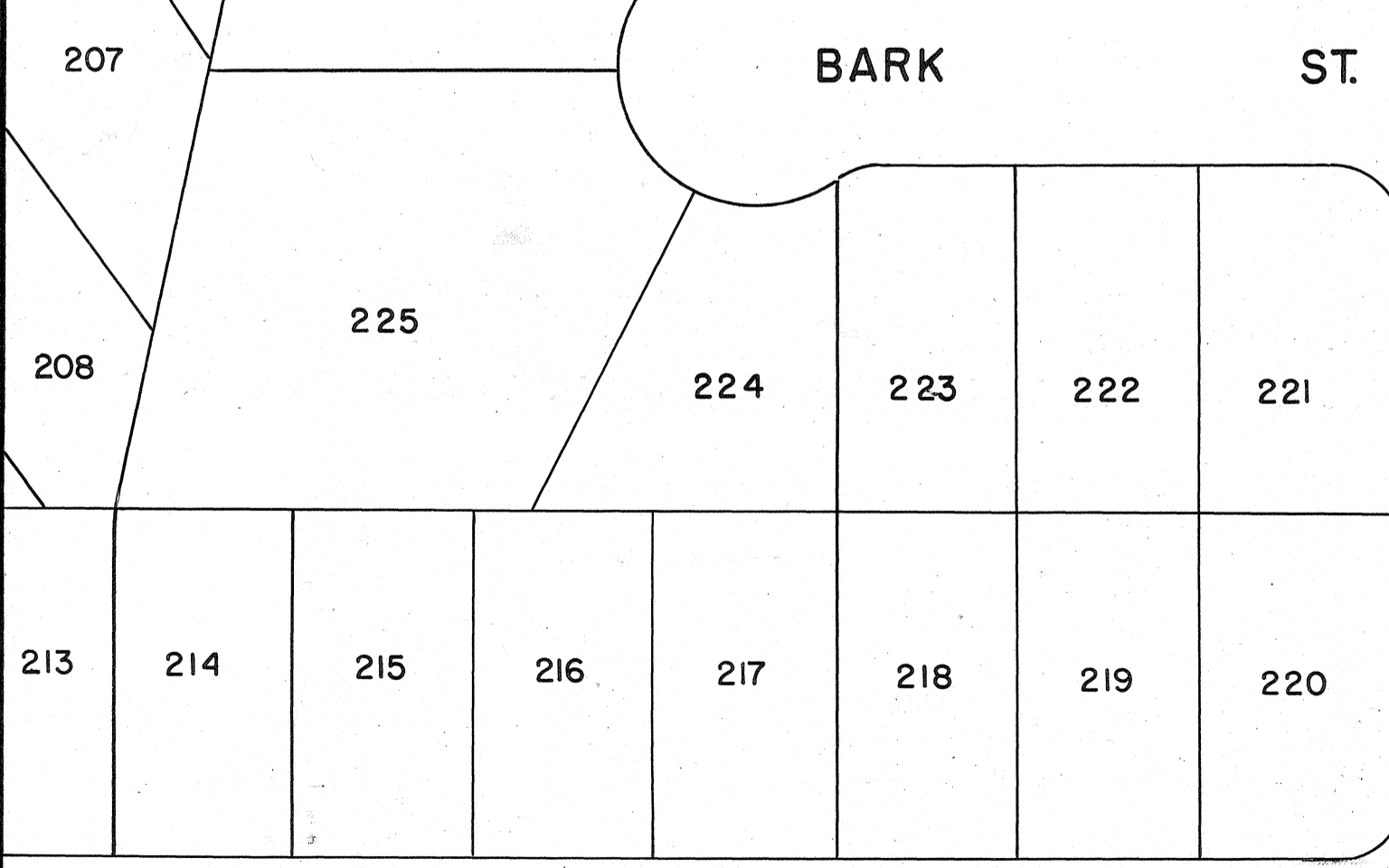

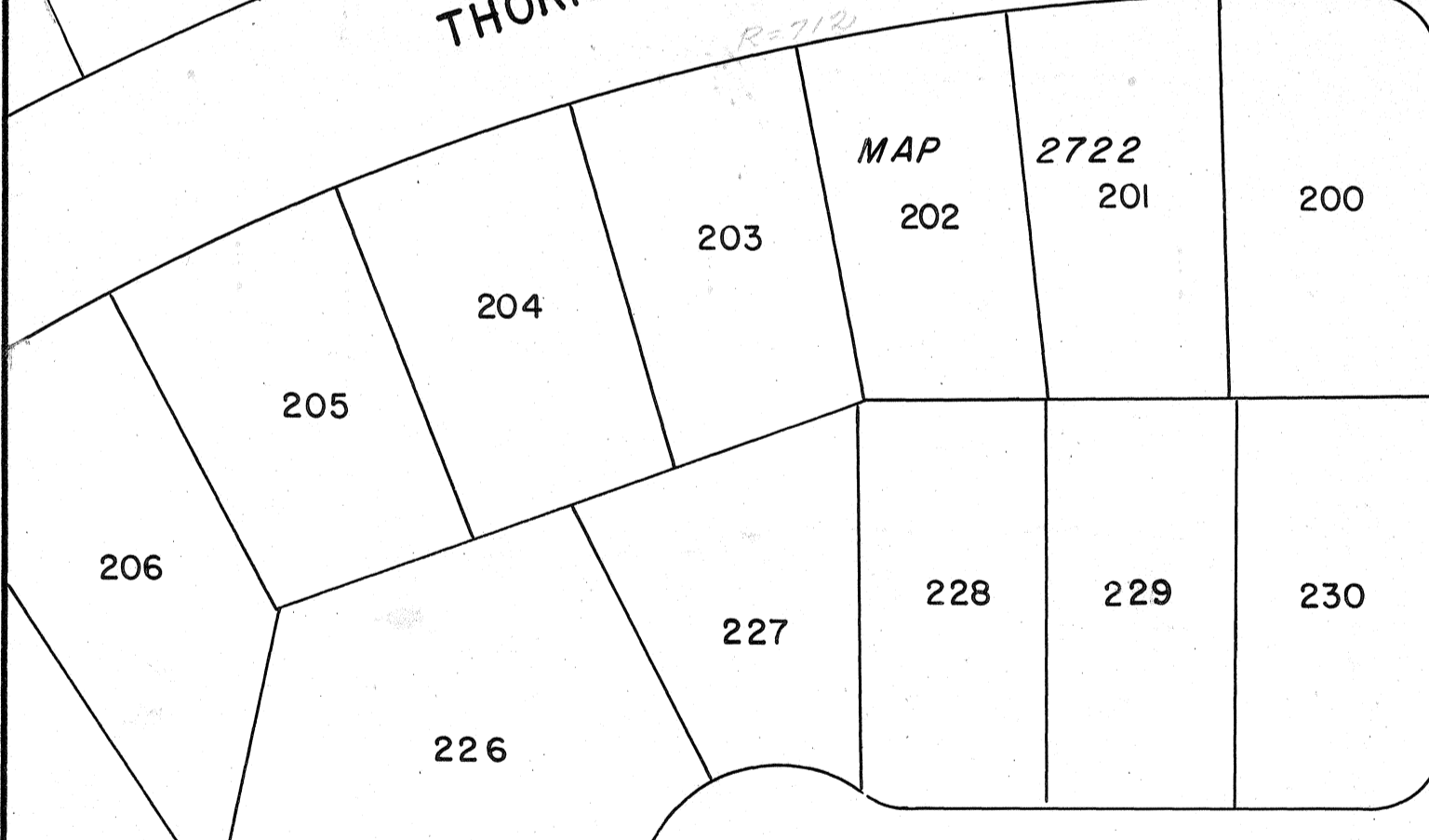
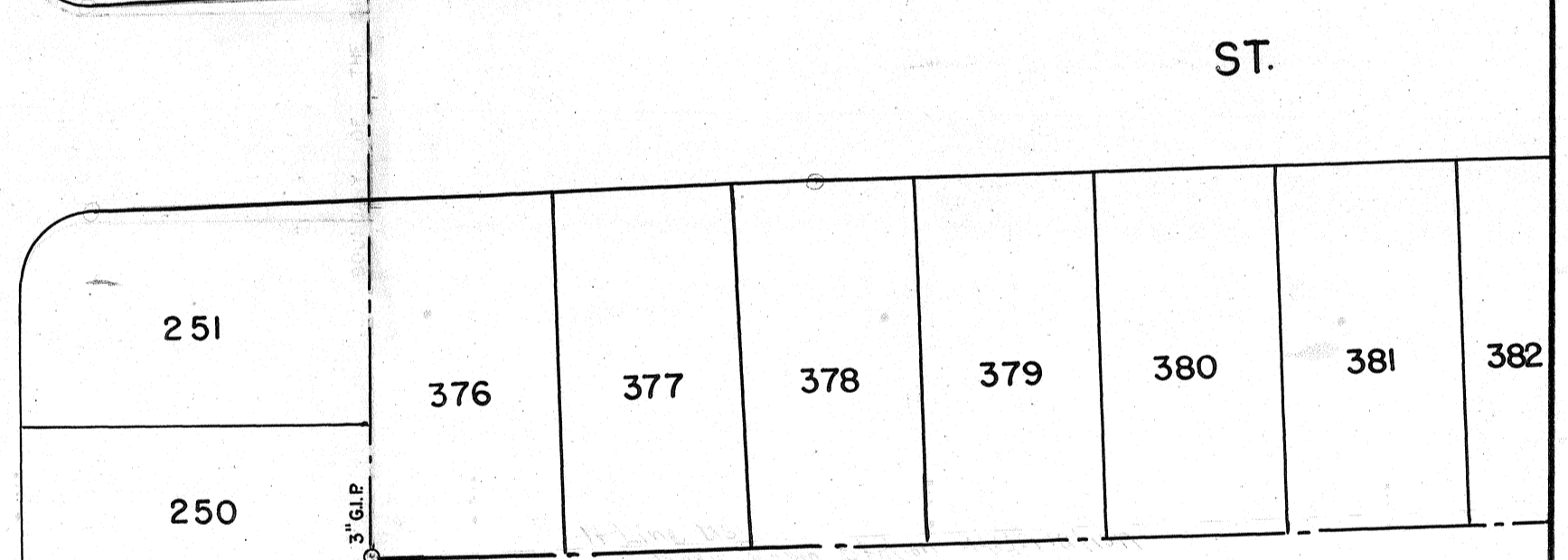
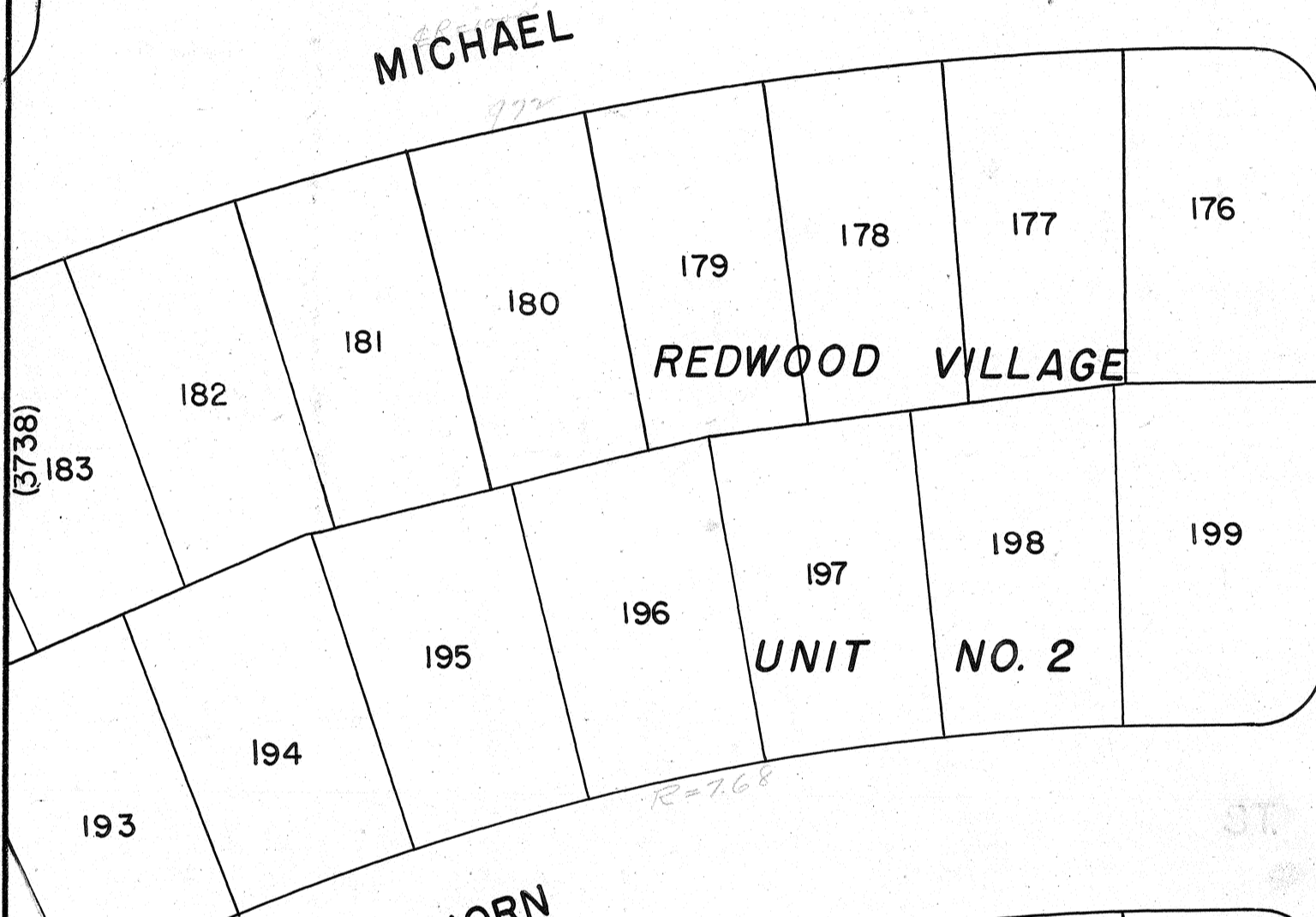
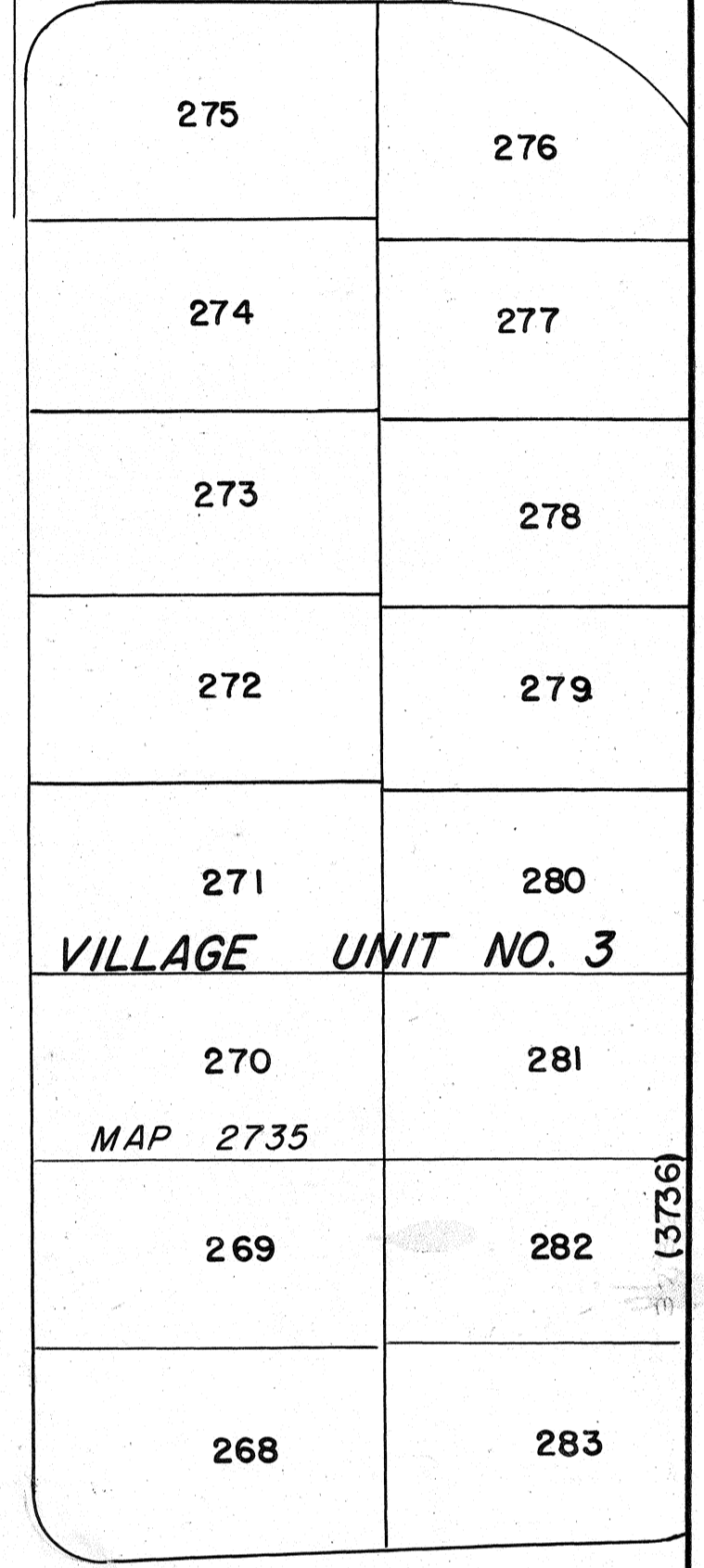
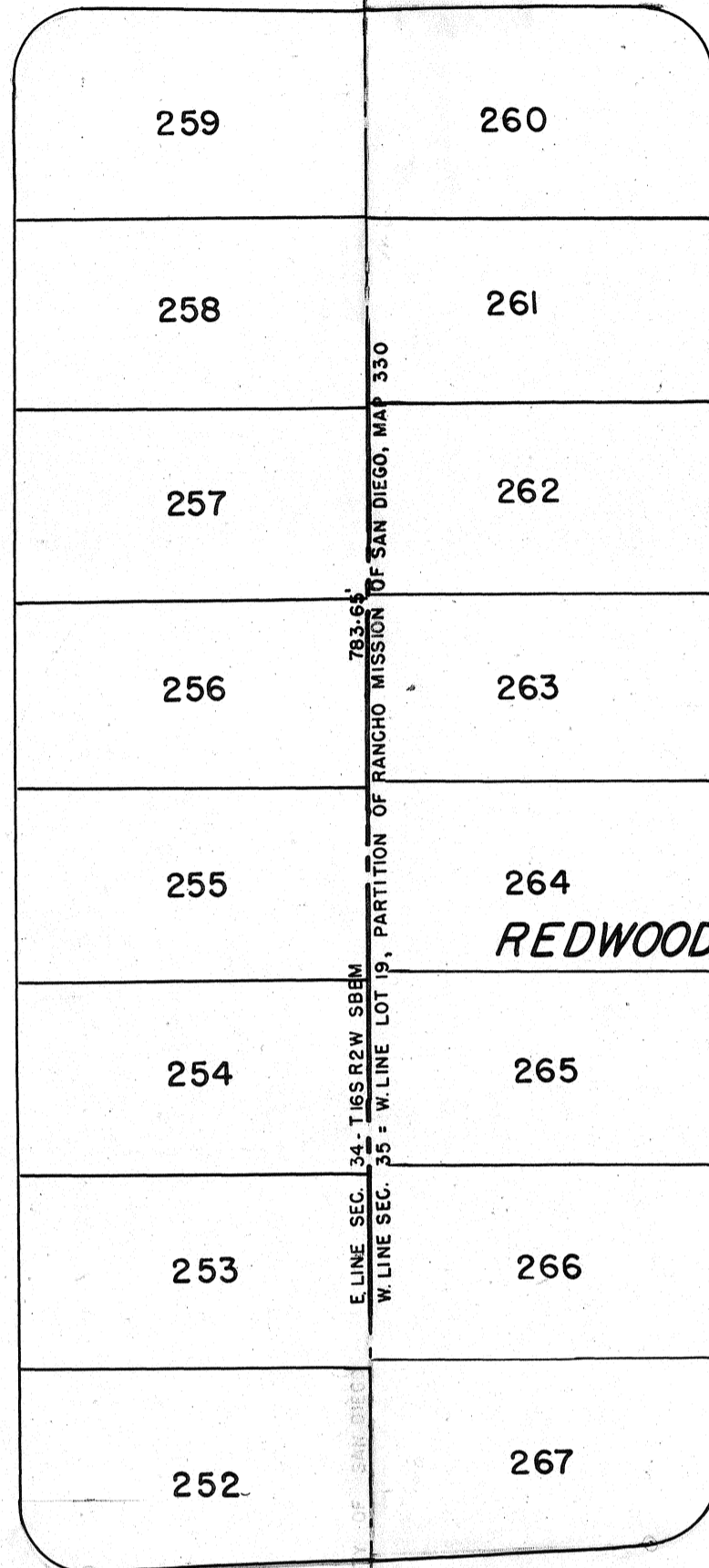
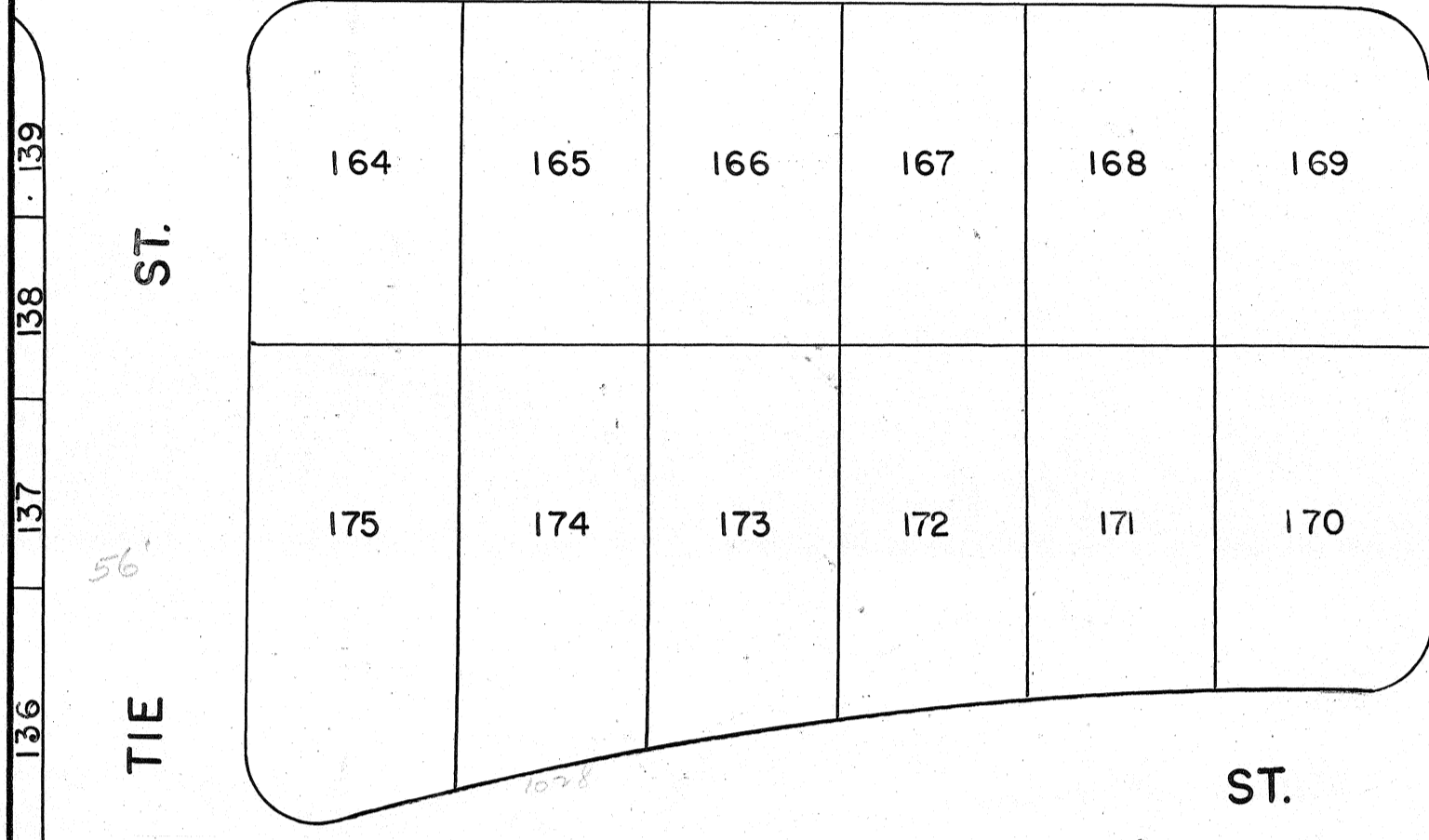

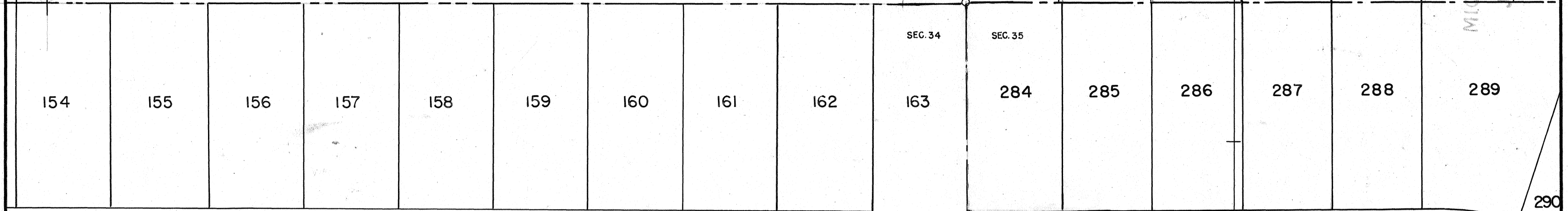
N



U. S. N. RADIO STATION

REDWOOD VILLAGE UNIT NO. 7 MAP 2767

MICROFILM JAN 23 1963



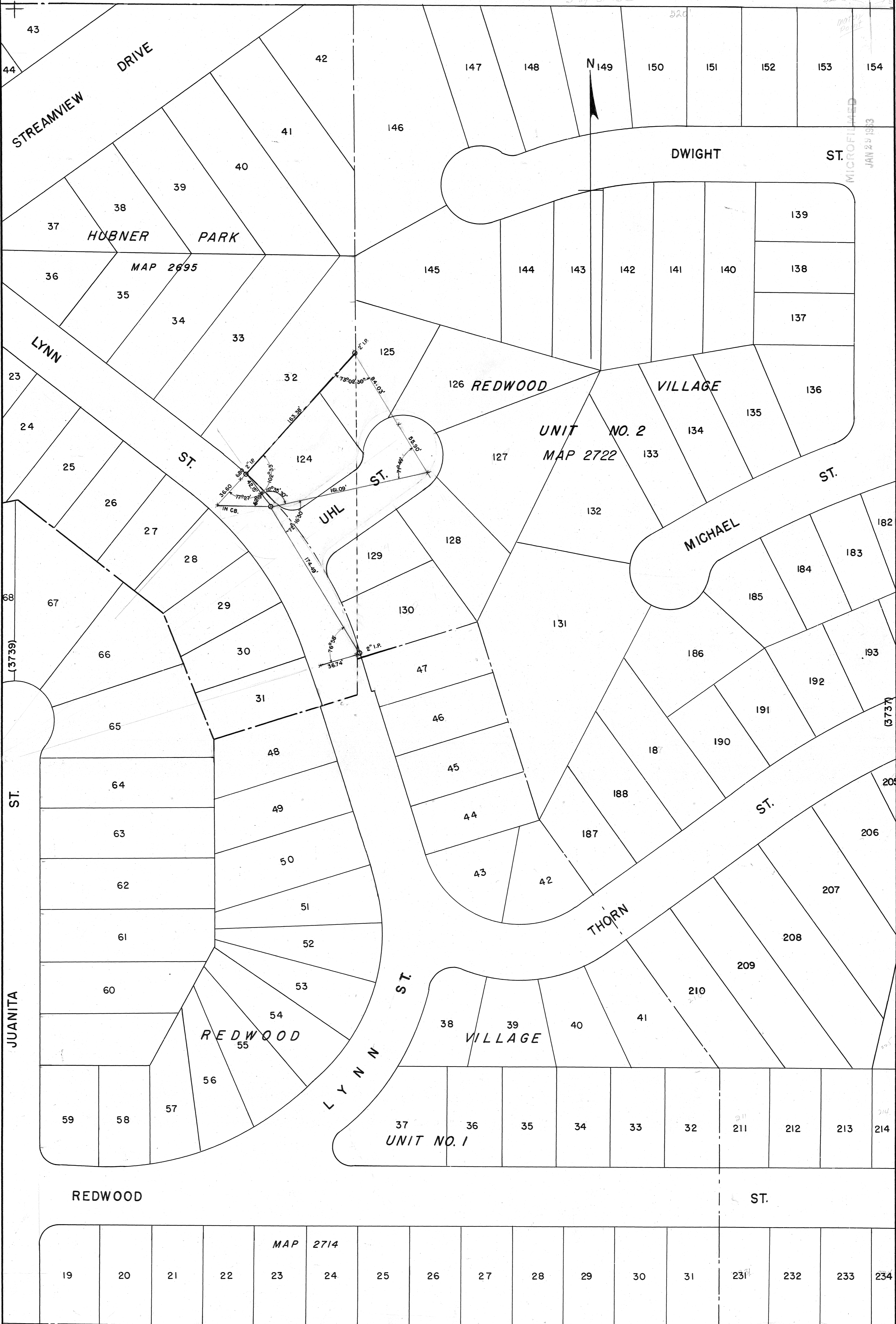
5-89-31-15 E

520

MOTLEY POINT

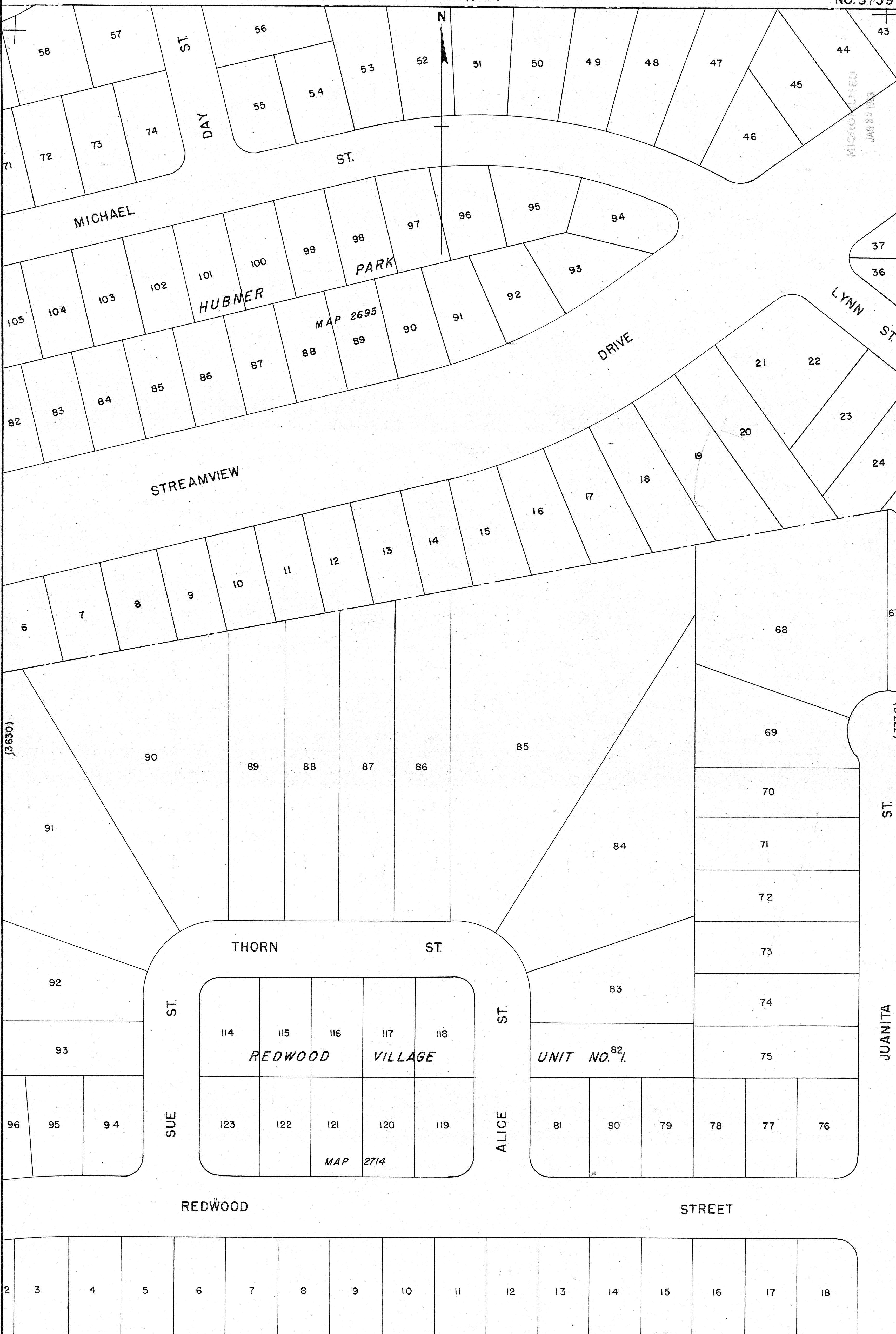
JAN 25 1983

MICROFILMED



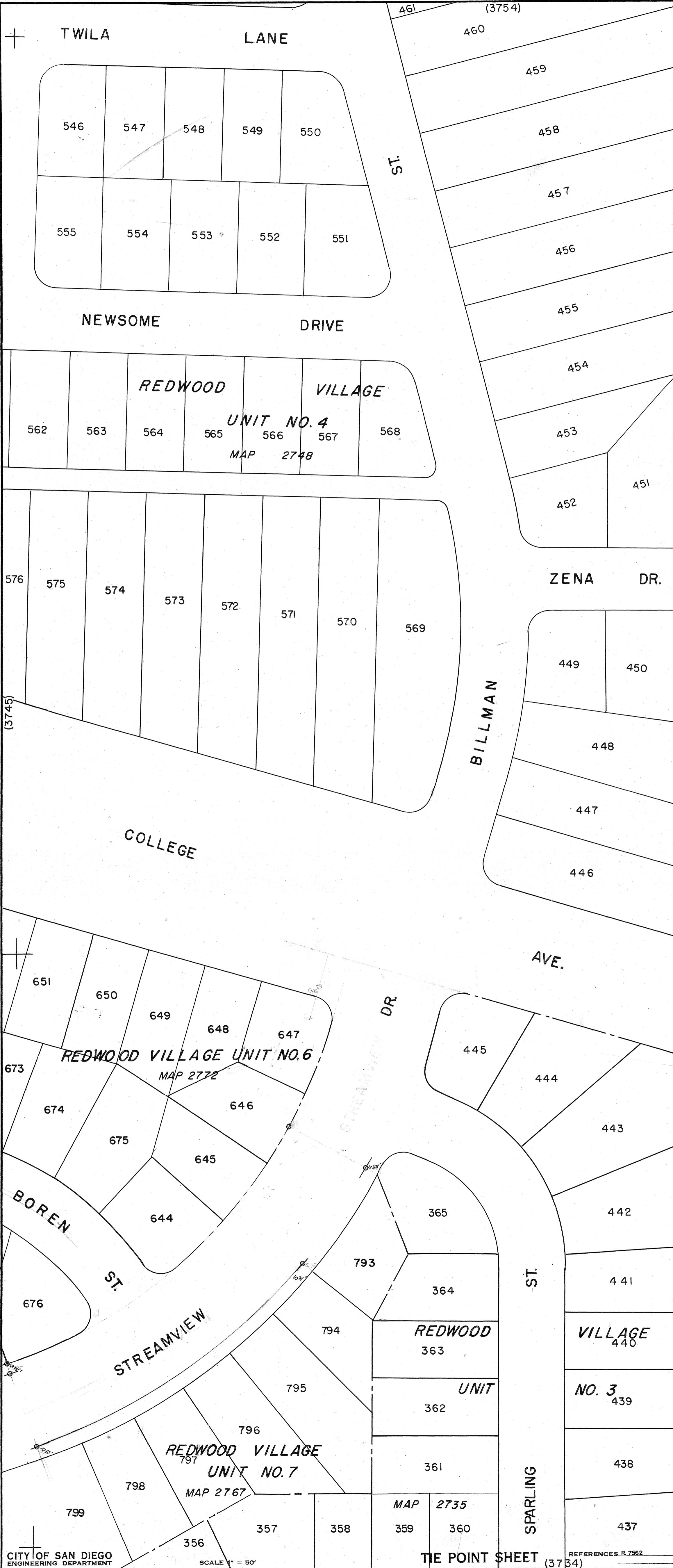
3720 4-20-81

MICROFILMED
JAN 29 1983



5440 4-20-51

MICROFILMED
JAN 29 1983



(3743)

MICROFILMED
JAN 29 1963

ODOM ST.

BREMS ST.

DRIVE

NEWSOME

MAP 2748
560

561 562

AVENUE

(3744)

UNIT

NO. 6

STREET

STREET

ROMO

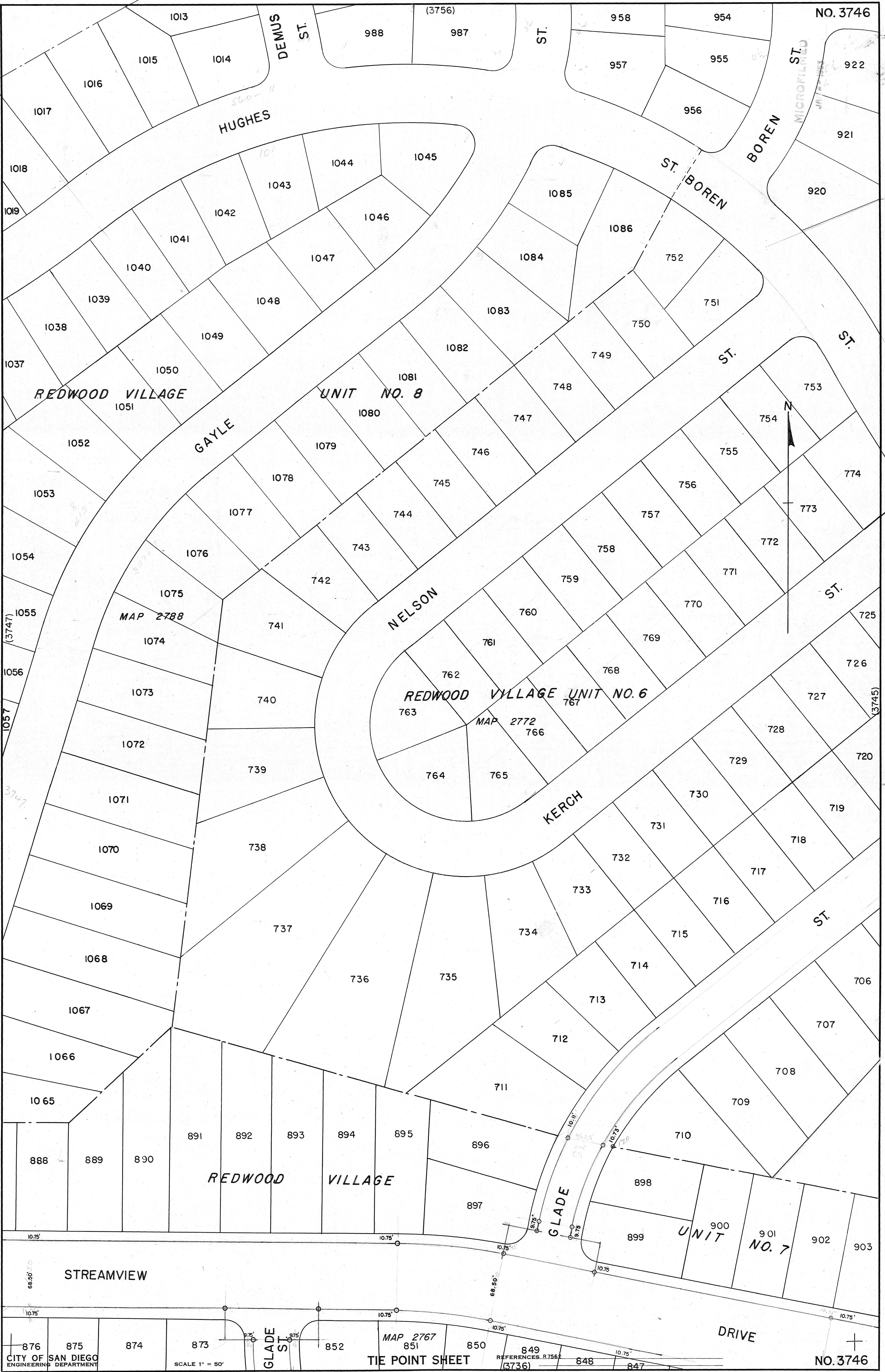
UNIT

STREAMVIEW

DRIVE

REDWOOD VILLAGE
MAP 2767





CITY OF SAN DIEGO
ENGINEERING DEPARTMENT

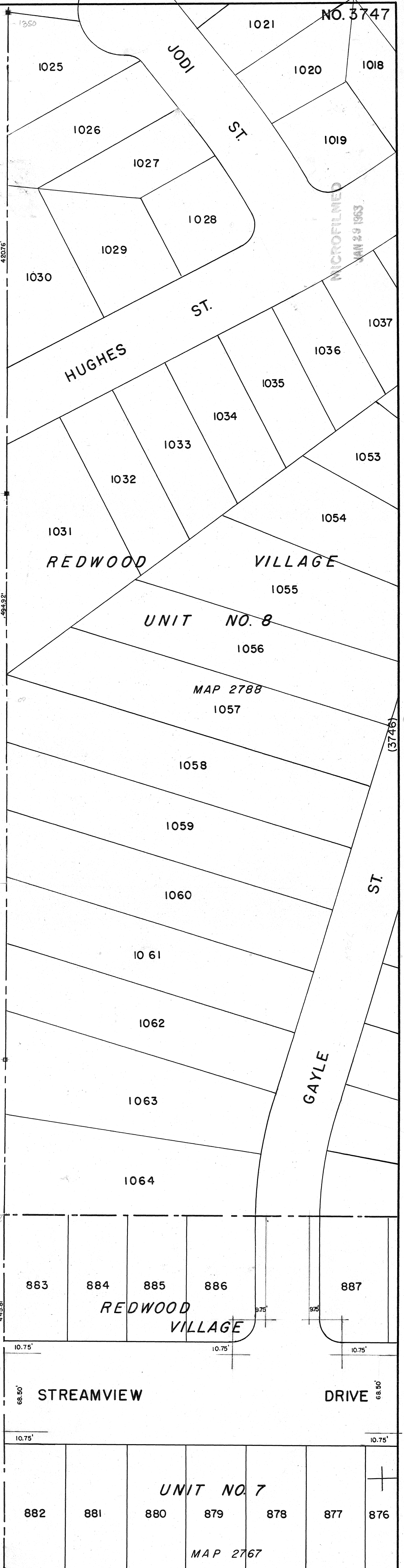
SCALE 1" = 50'

TIE POINT SHEET

REFERENCES R 7562
(3736)

3757
(3757)

NO. 3747



MICROFILMED
MAY 29 1963



(3748)

(3748)

CITY OF SAN DIEGO
ENGINEERING DEPARTMENT

SCALE 1" = 50'

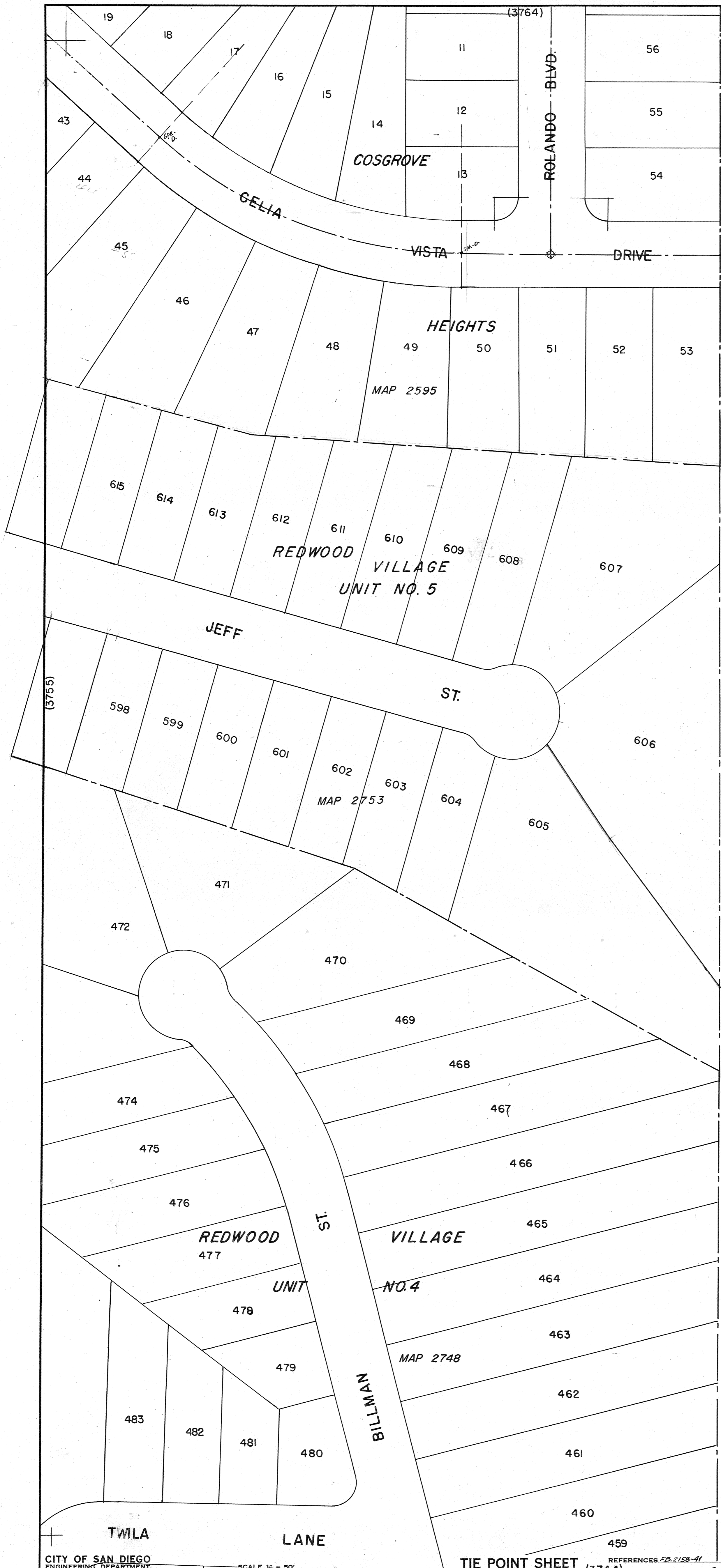
158 159 160 161 N.E. CORNER SEC. 34-T16
162
163
REDWOOD VILLAGE UNIT NO. 2 TIE POINT SHEET

REFERENCES
(3737)

R7562 REDWOOD VILLAGE UNIT NO. 3 MAP 2735
T.P. 33-11 NO. 3747

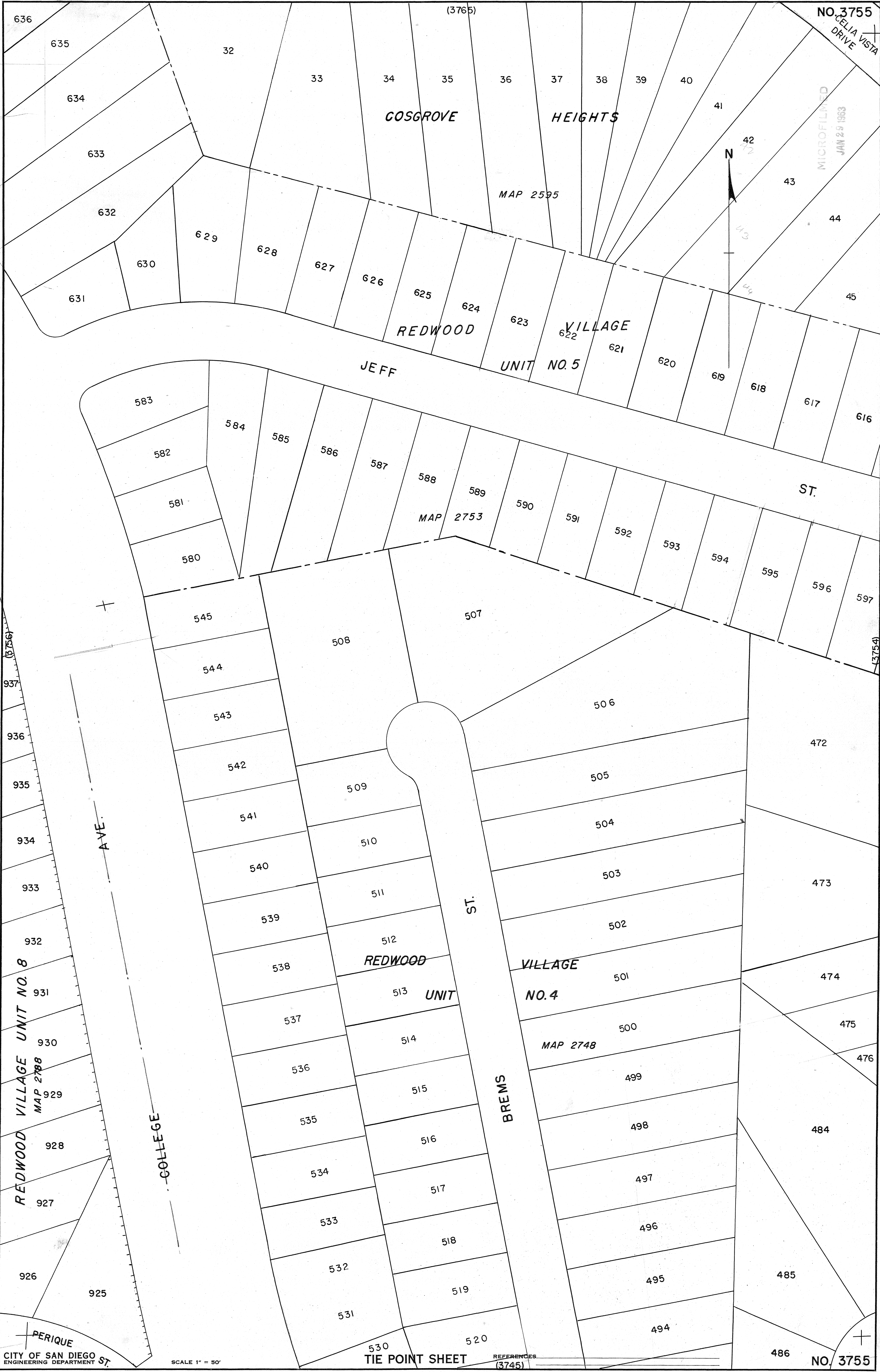
MICROFILMED
JAN 29 1963

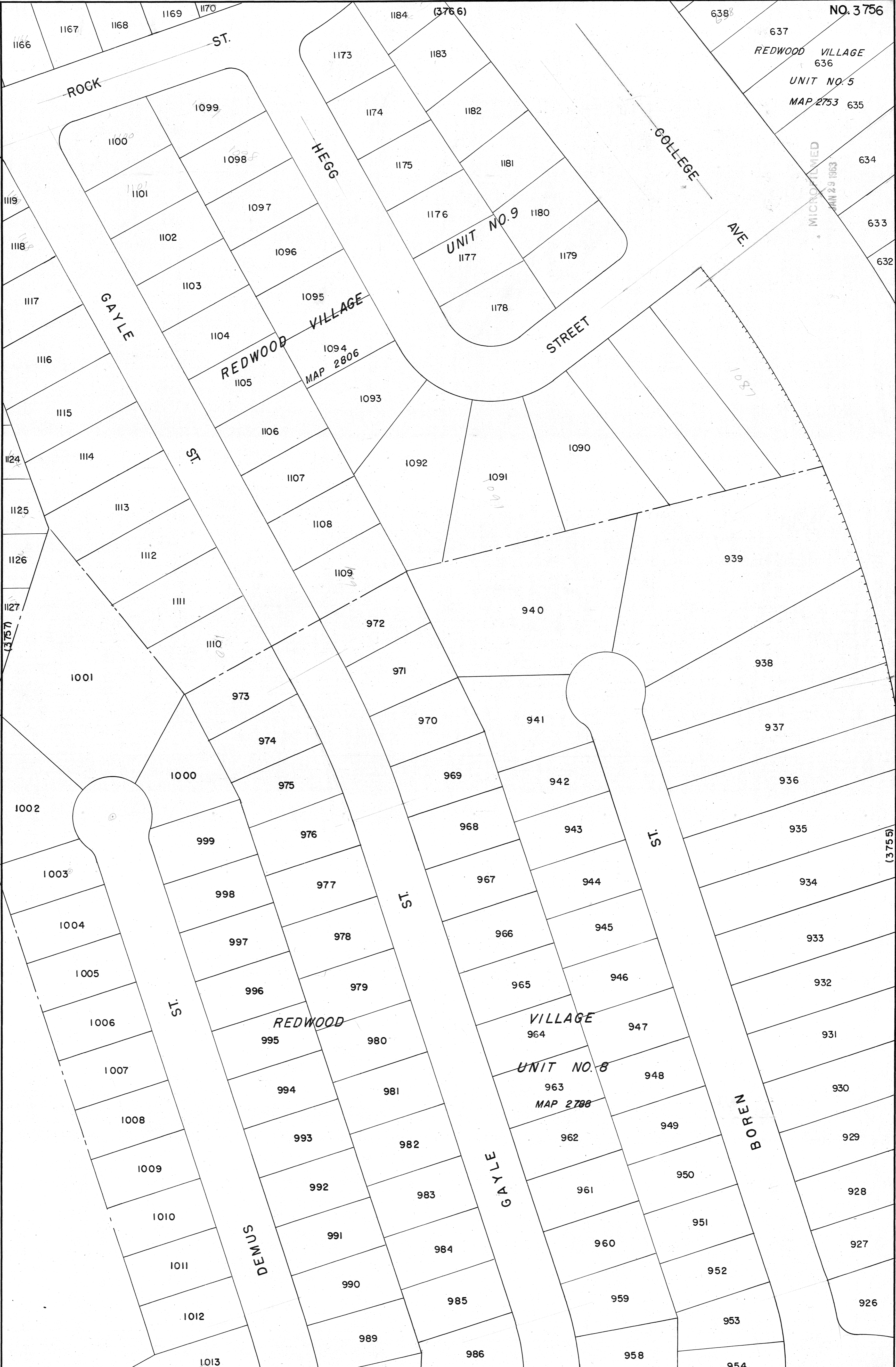
N



(3753)

MICROFILMED
JAN 29 1963



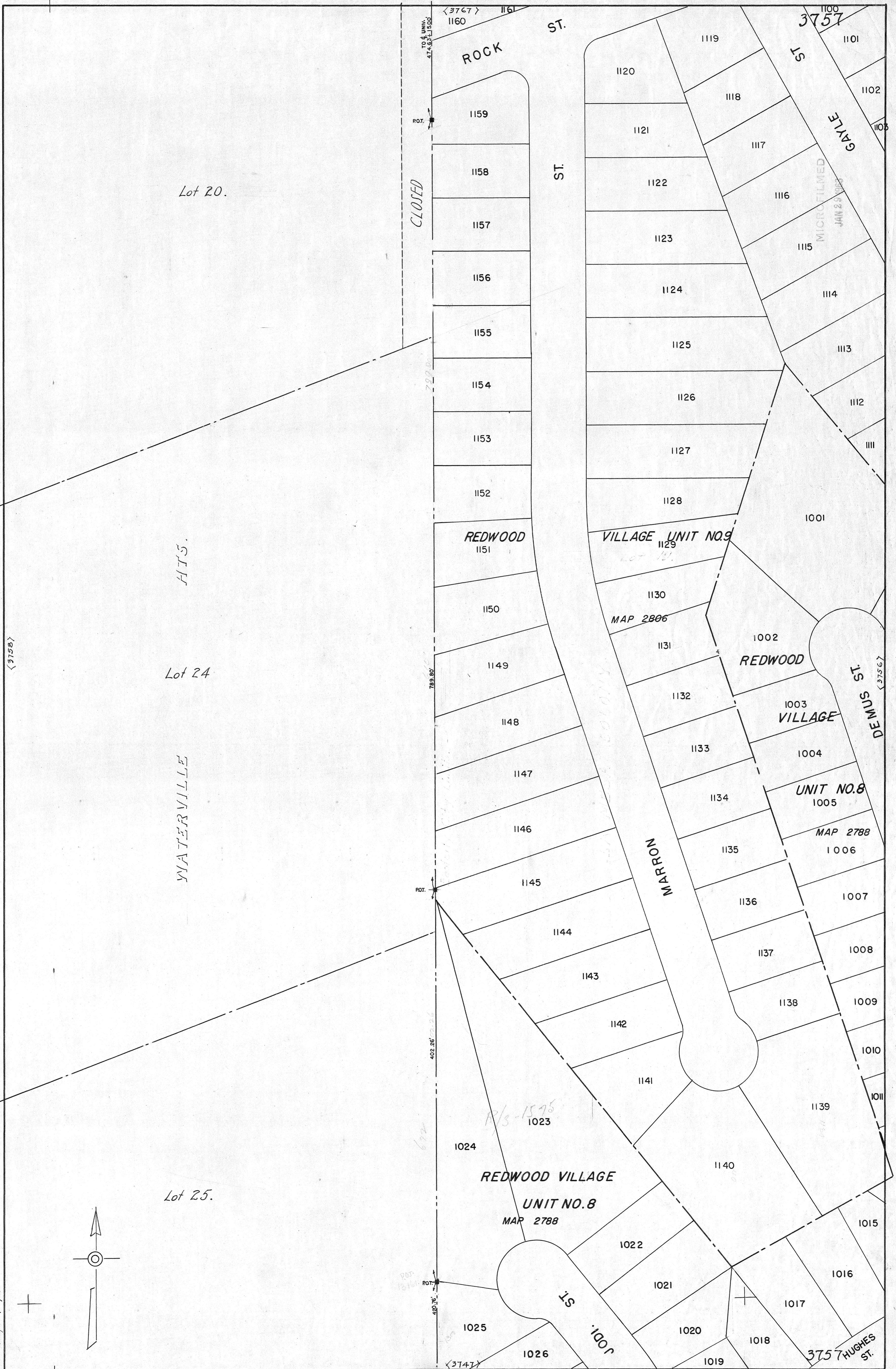


637
 REDWOOD VILLAGE
 636
 UNIT NO. 5
 MAP 2753 635

REDWOOD VILLAGE
 UNIT NO. 9
 MAP 2806

REDWOOD VILLAGE
 UNIT NO. 8
 MAP 2788

MICROFILMED
 JAN 29 1963



Lot 20.

ATS.

Lot 24

WATERVILLE

Lot 25.

ROCK ST.

ST.

ST. GAYLE

DE SUMNER ST.

375 HUGHES ST.

CLOSED

REDWOOD 1151

VILLAGE UNIT NO. 9

REDWOOD 1002

VILLAGE 1003

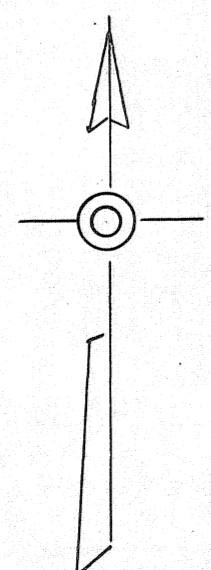
UNIT NO. 8 1005

REDWOOD VILLAGE

UNIT NO. 8

MAP 2788

Map 10/24/22



WATERVILLE HTS.

Lot 15.

EL CERRITO

AVE.

UNIVERSITY

UNIT No 20
18 (2025)

H

Lot 20.

Lot 19.

WATERVILLE HTS.

Lot 24.

Lot 23.

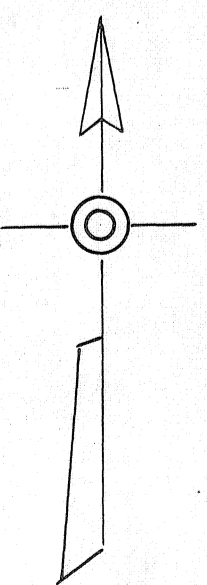
Lot 25.

MICROFILMED
JAN 29 1963

<3759>

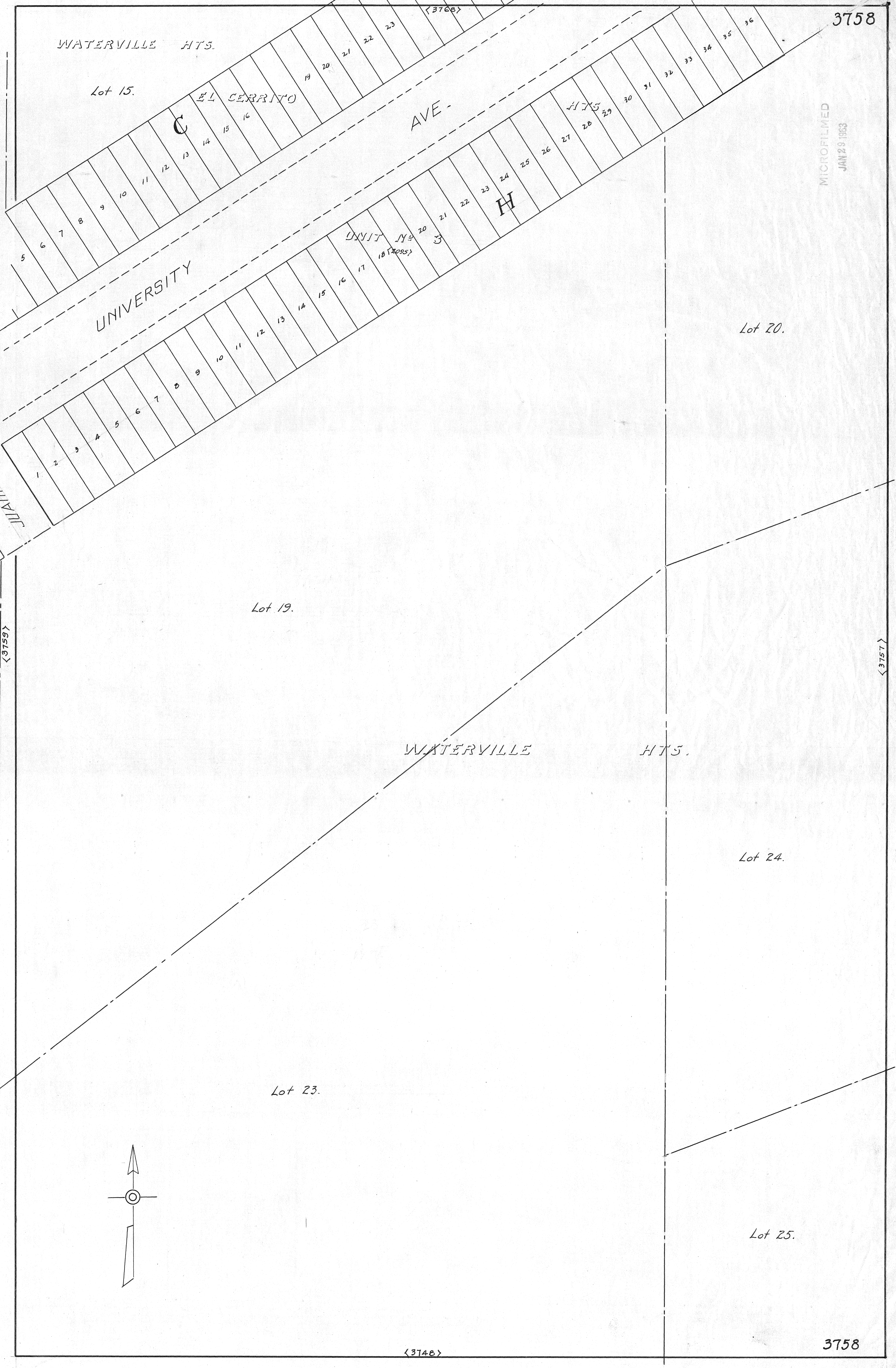
<3757>

<3746>



Map 10/24/62

||
||
||
||



MICROFILMED
JAN 25 1983

WATERVILLE HTS.

Lot 14.

JUANITA

AVE.

<3650>

SEAMAN'S Lot

CERRITO HTS.

71671

UNIVERSITY

UNIV

HACIENDA ST.

Lot 19.

32334

32336

CHOLLAS RD.

SUB.

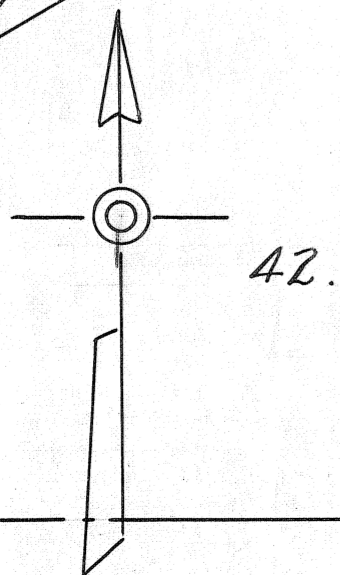
WATERVILLE HTS.

Lot 43.

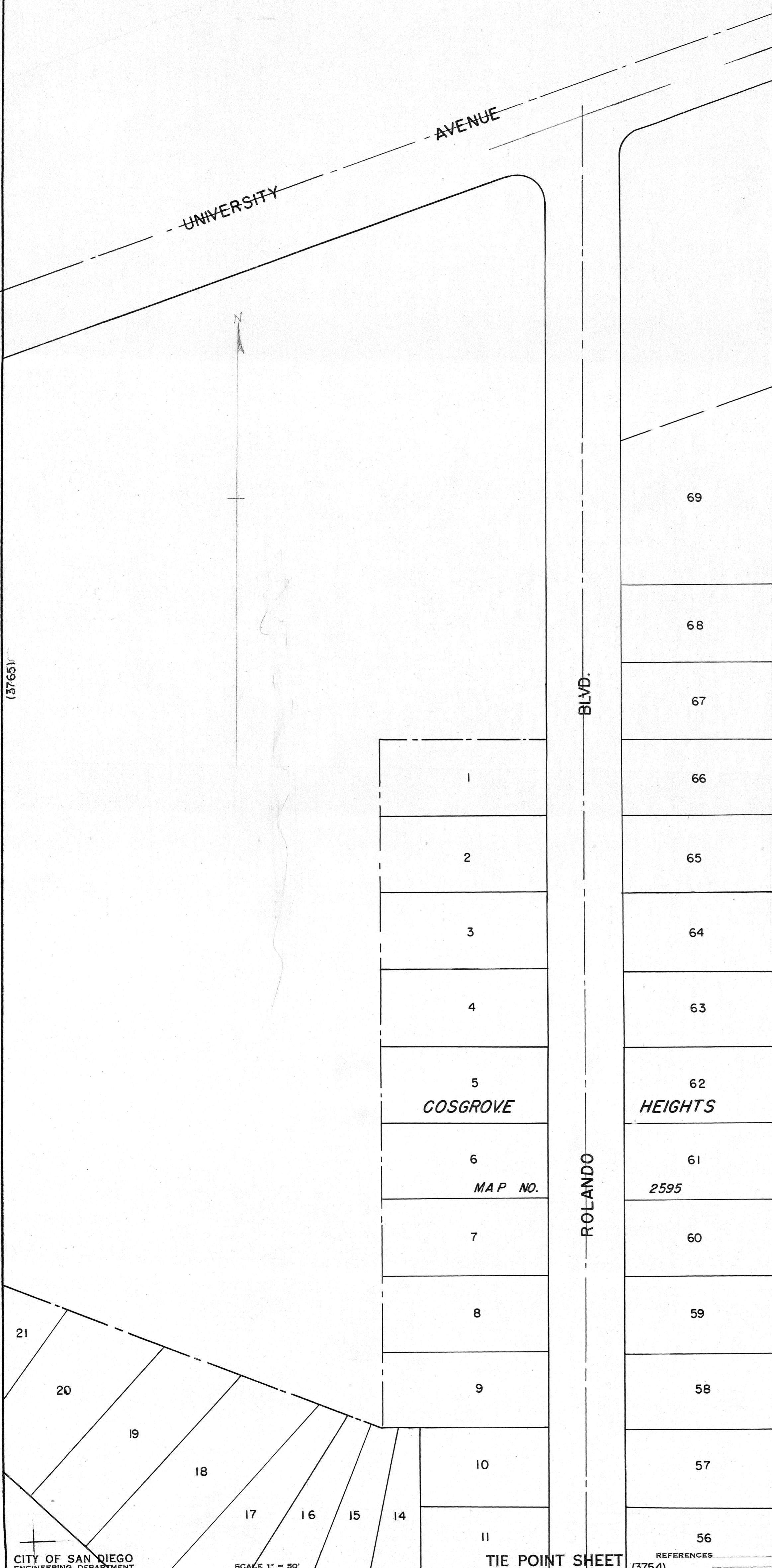
Lot 18.

Lot 23

Map 142462



MICROFILMED
JAN 29 1963



(3765)

BLVD.

ROLANDO

(3763)

MICROFILMED
JAN 29 1963

N MAP 2753

UNIVERSITY AVENUE

UNIVERSITY

(3766)

3765

Portion of Parcel 00
Lot 19 - Partition of Rancho Mission of San Diego
Map 830

639

638
REDWOOD VILLAGE
UNIT NO. 5
637
MAP 2753

636

31

30

29

28

27

26

25

24

23

22

21

20

32

33

34

35

36

37

38

39

40

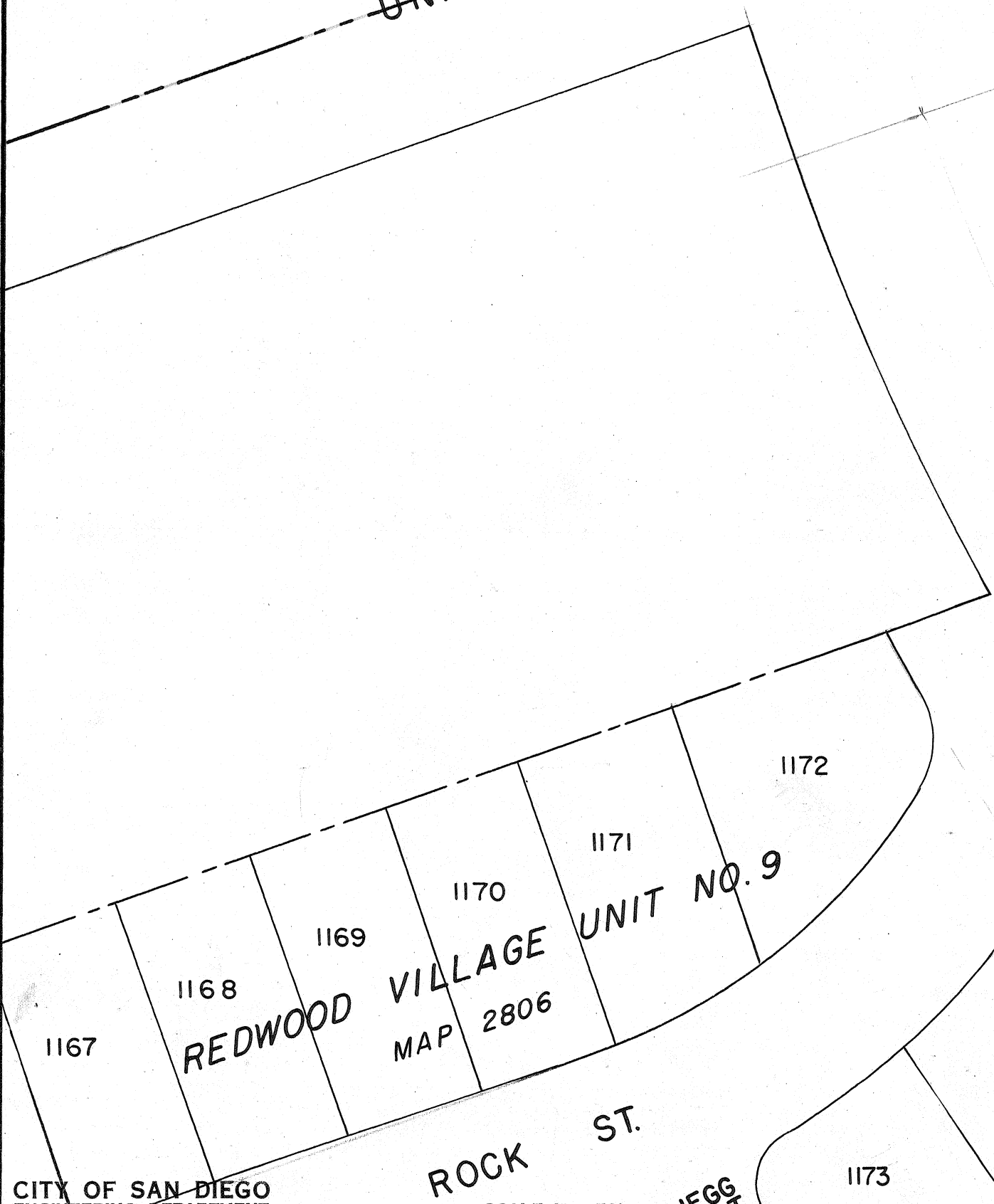
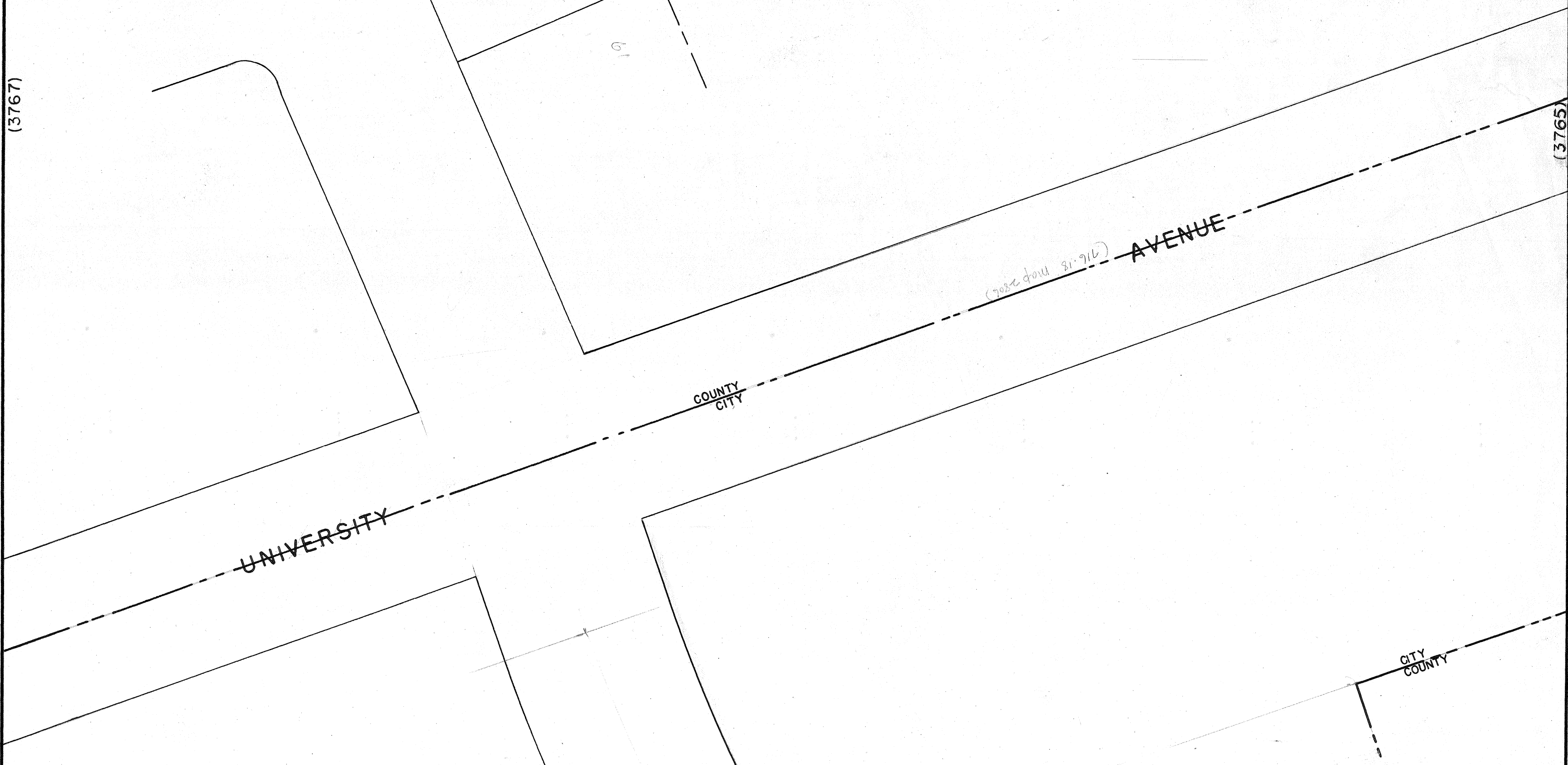

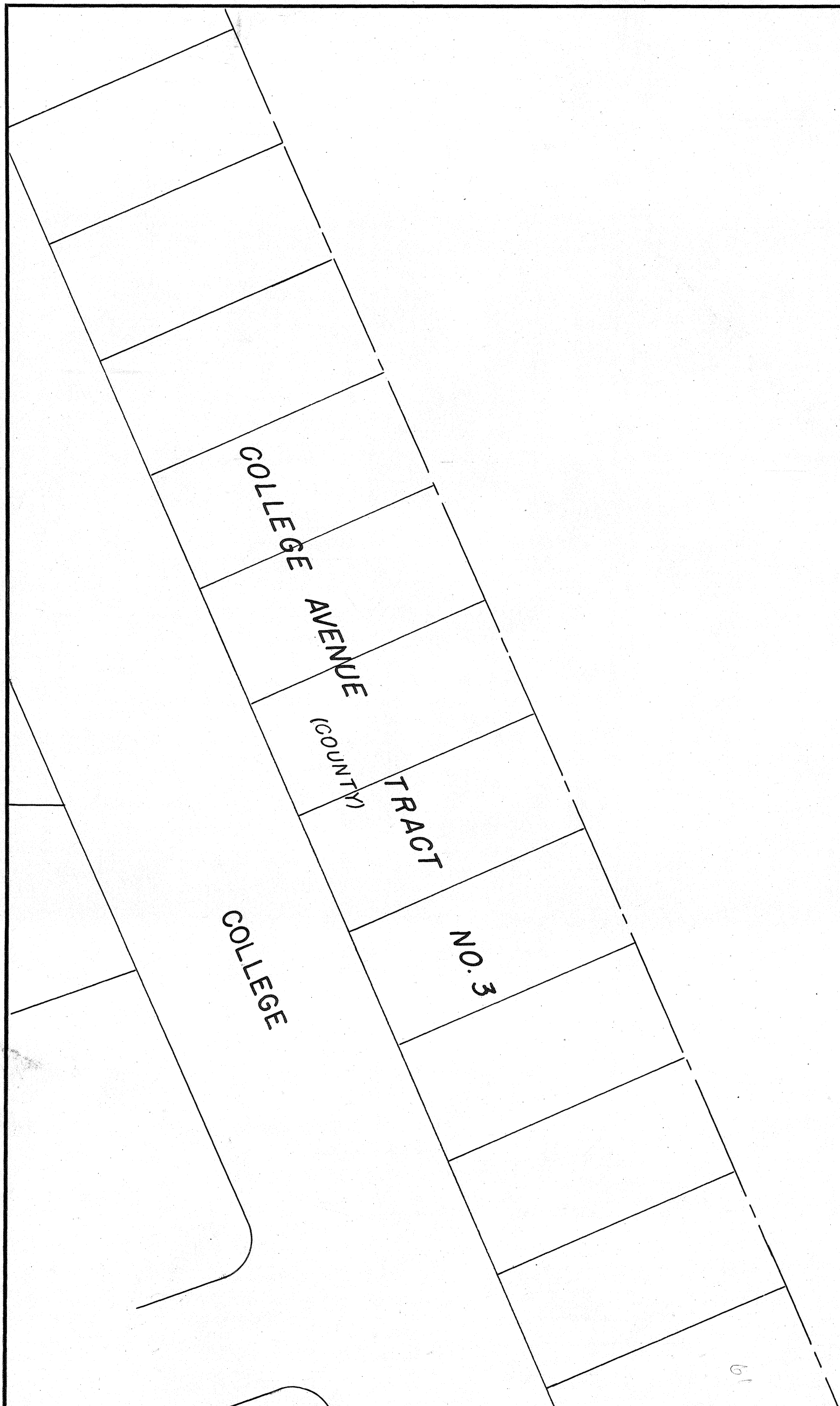
41

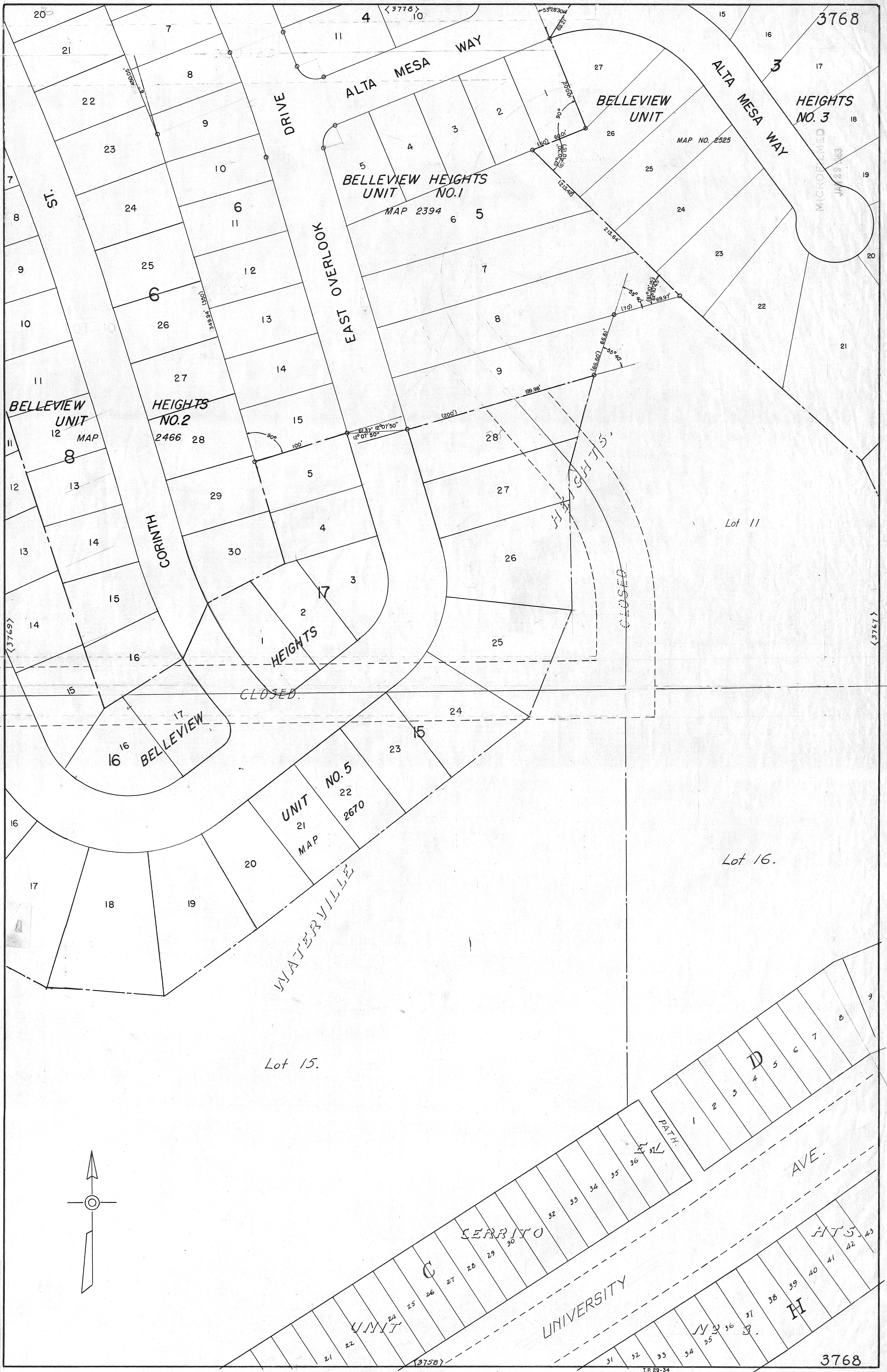
42

GELIA VISTA DRIVE

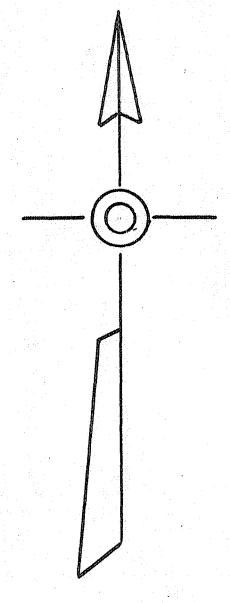
COSGROVE HEIGHTS
MAP 2595

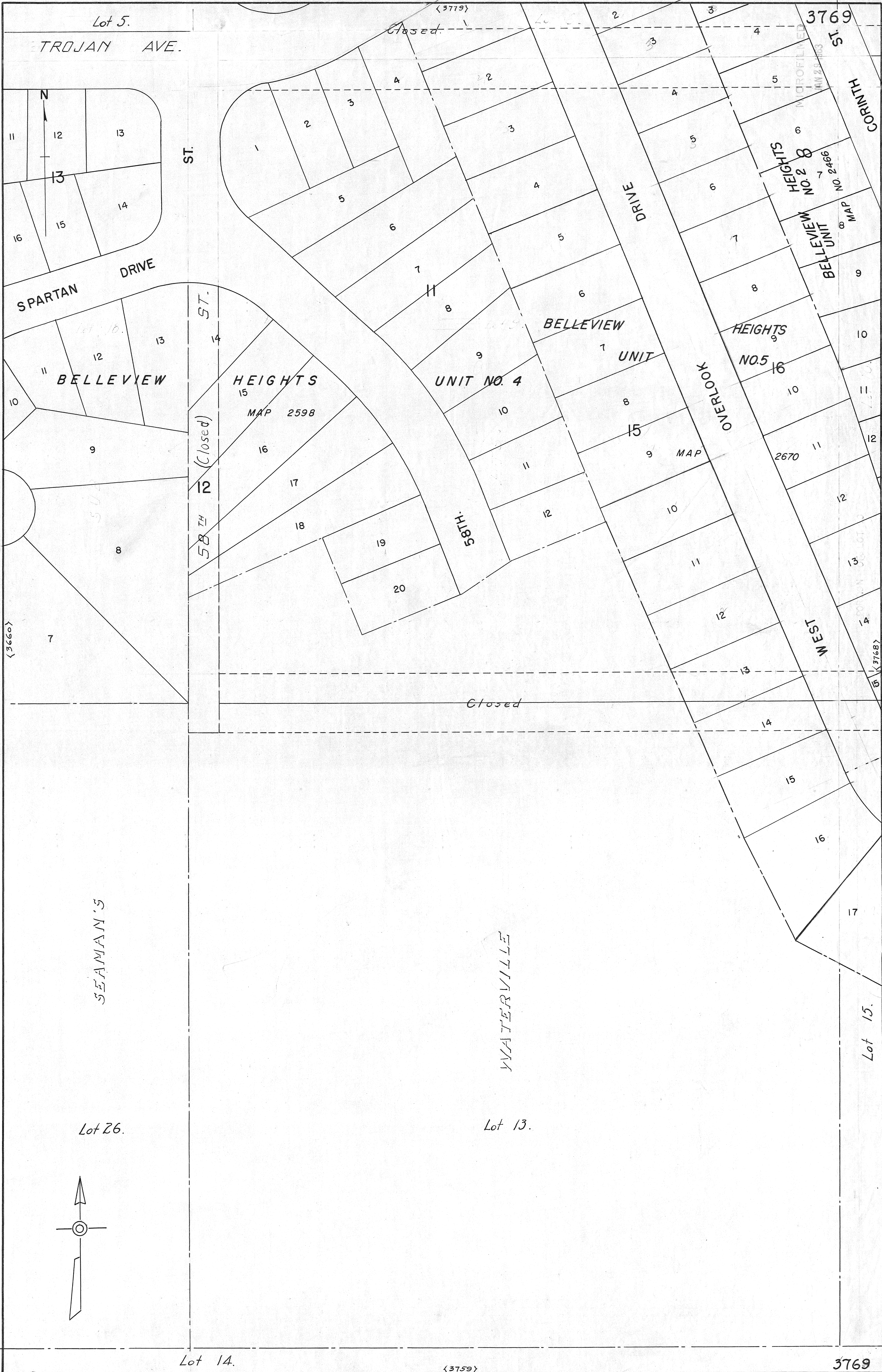
MICROFILMED
JAN 29 1963



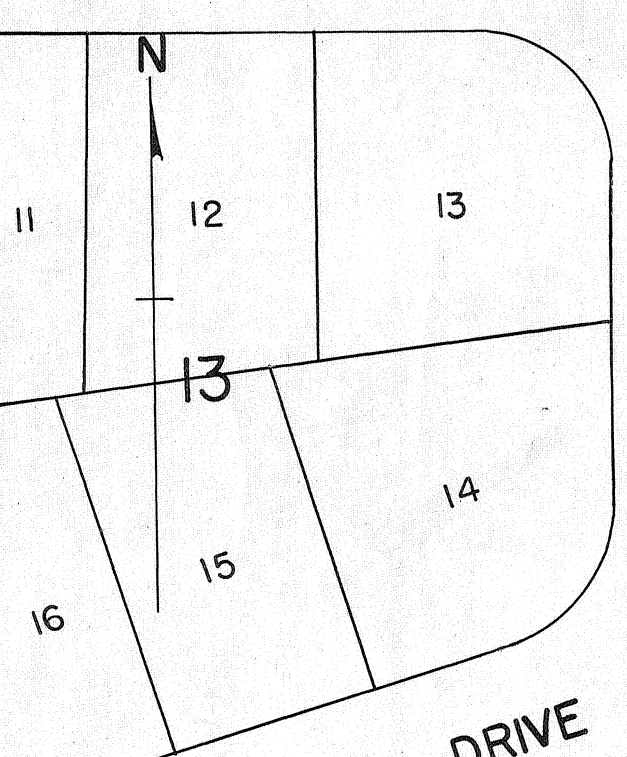


Map 10/24/82.

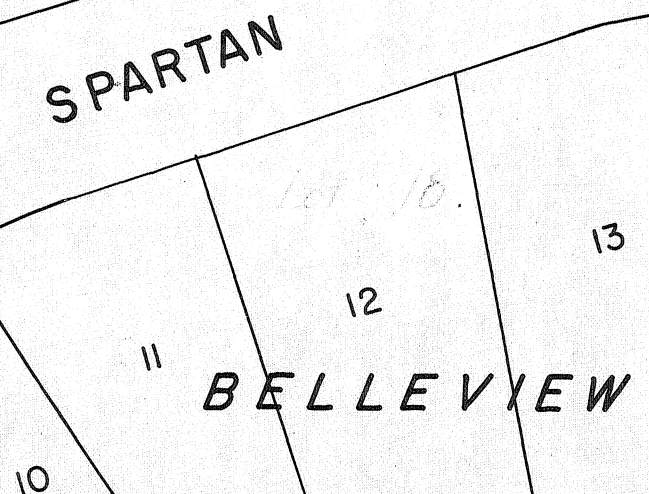




Lot 5.
TROJAN AVE.



SPARTAN DRIVE



BELLEVIEW

HEIGHTS

MAP 2598

UNIT NO. 4

BELLEVIEW

UNIT

HEIGHTS

NO. 5

2670

58TH ST. (Closed)

58TH ST.

Closed

OVERLOOK

WEST

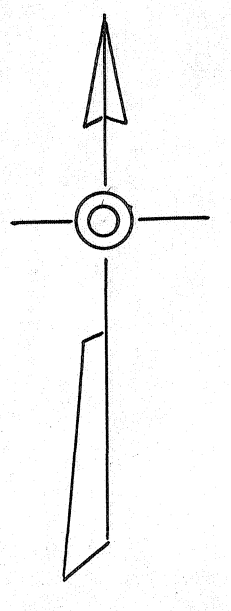
Lot 15.

SEAMAN'S

WATERVILLE

Lot 26.

Lot 13.



Lot 14.

<3759>

3769

Map 1024/22

3769

CORNITH

HEIGHTS NO. 2

BELLEVIEW UNIT

MAP

NO. 2466

NO. 2466

MAP

NO. 2466

MAP

NO. 2466

MAP

NO. 2466

MAP

NO. 2466

MAP

NO. 2466

MAP

NO. 2466

MAP

NO. 2466

MAP

NO. 2466

MAP

NO. 2466

MAP

NO. 2466

MAP

NO. 2466

MAP

NO. 2466

MAP

NO. 2466

MAP

NO. 2466

MAP

NO. 2466

MAP

NO. 2466

MAP

NO. 2466

MAP

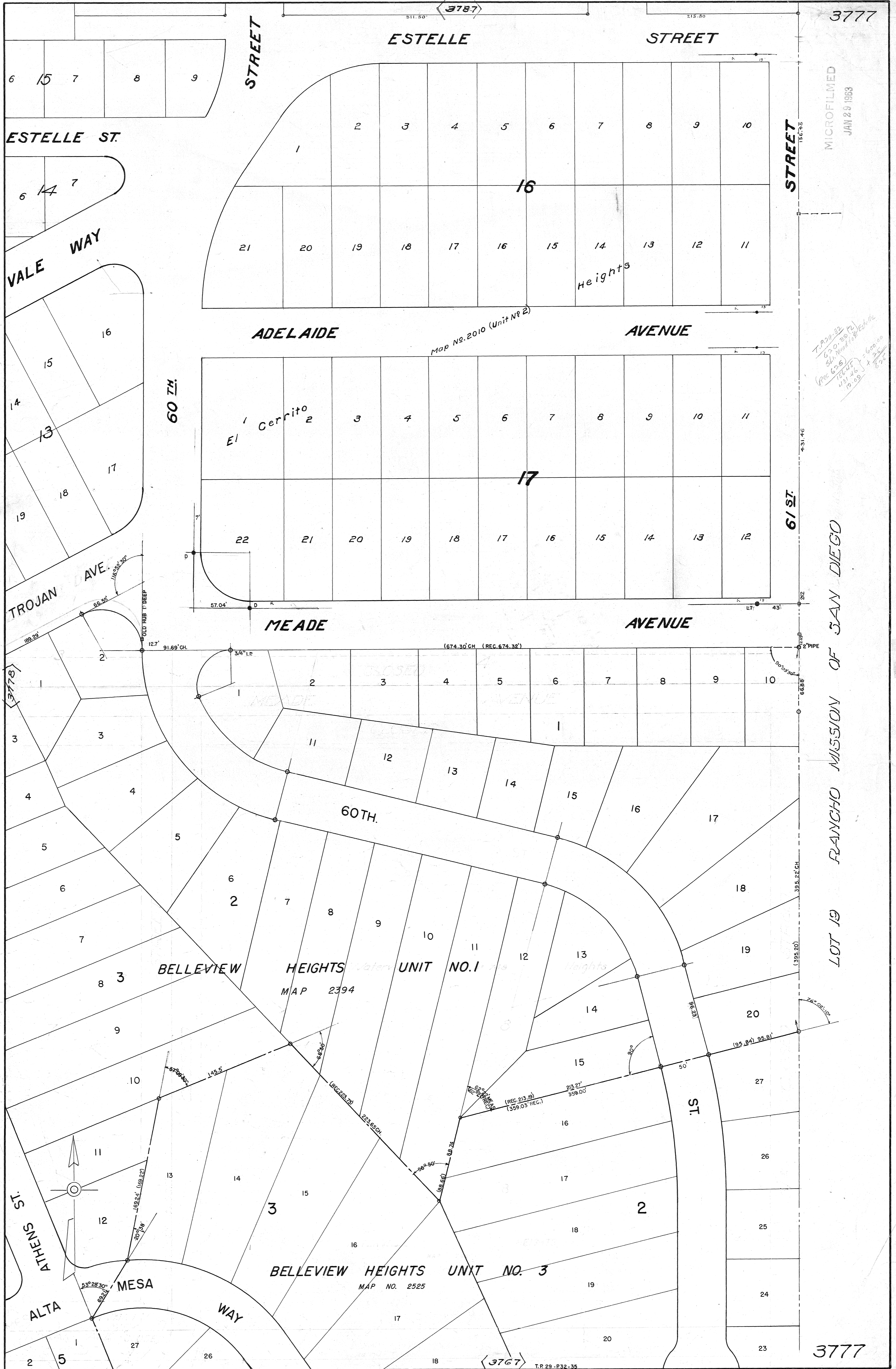
NO. 2466

MAP

MICROFILMED

JAN 28 1963

MICROFILMED
JAN 29 1963



T.P. 29-32
 670.30 CH.
 331.11 CH. (REG. 674.32)
 (REG. 674.32)
 156.47'
 431.16' = 600.00'
 19.29' = 200'
 2.27'

LOT 19 RANCHO MISSION OF SAN DIEGO

MICROFILMED
JAN 28 1963



3779

3777

3768

3778

EL CAJON BLVD.

588.75'

13 14 15 16 17 18 19 20 21 22 23

3789

Portion of Lot 26, East Redlands Map 816

3779

1 2 3 4 10 5 6 7 8 9

MICROFILMED
JAN 29 1963

ESTELLE STREET

1 2 3 4 5 6 Unit No. 2 7 8 9

29 28 27 26 25 24

Vista
Map No. 1914

STREET

27 26 25 24 23 22 20 19 18 17

Map No. 2010

ADELAIDE

AVENUE

7 8 9 10 11 12

Mar
Monte

1 2 3 4 5 6 7 8 9 10 11

EL Cerrito Heights

2

12

18 17 16 15 14 13

58th

23 22 21 20 19 18 17 16 15

VALE WAY

MEADE

AVENUE

6 7 8 9 10 11

Viera

Map No. 2211

Gardens

ST.

VALE WAY

VALE

25 BELLEVUE

UNIT NO. 2

MAP NO. 2466

HEIGHTS

24

23

22

21

20

19

26

27

28

29

30

31

32

10

11

12

13

14

15

16

17

18

AVE.

TROJAN

BELLEVUE

15 UNIT

HEIGHTS

UNIT NO. 2

MAP 2466

NO. 5

MAP 2670

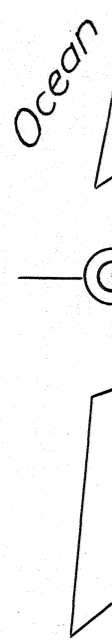
3779

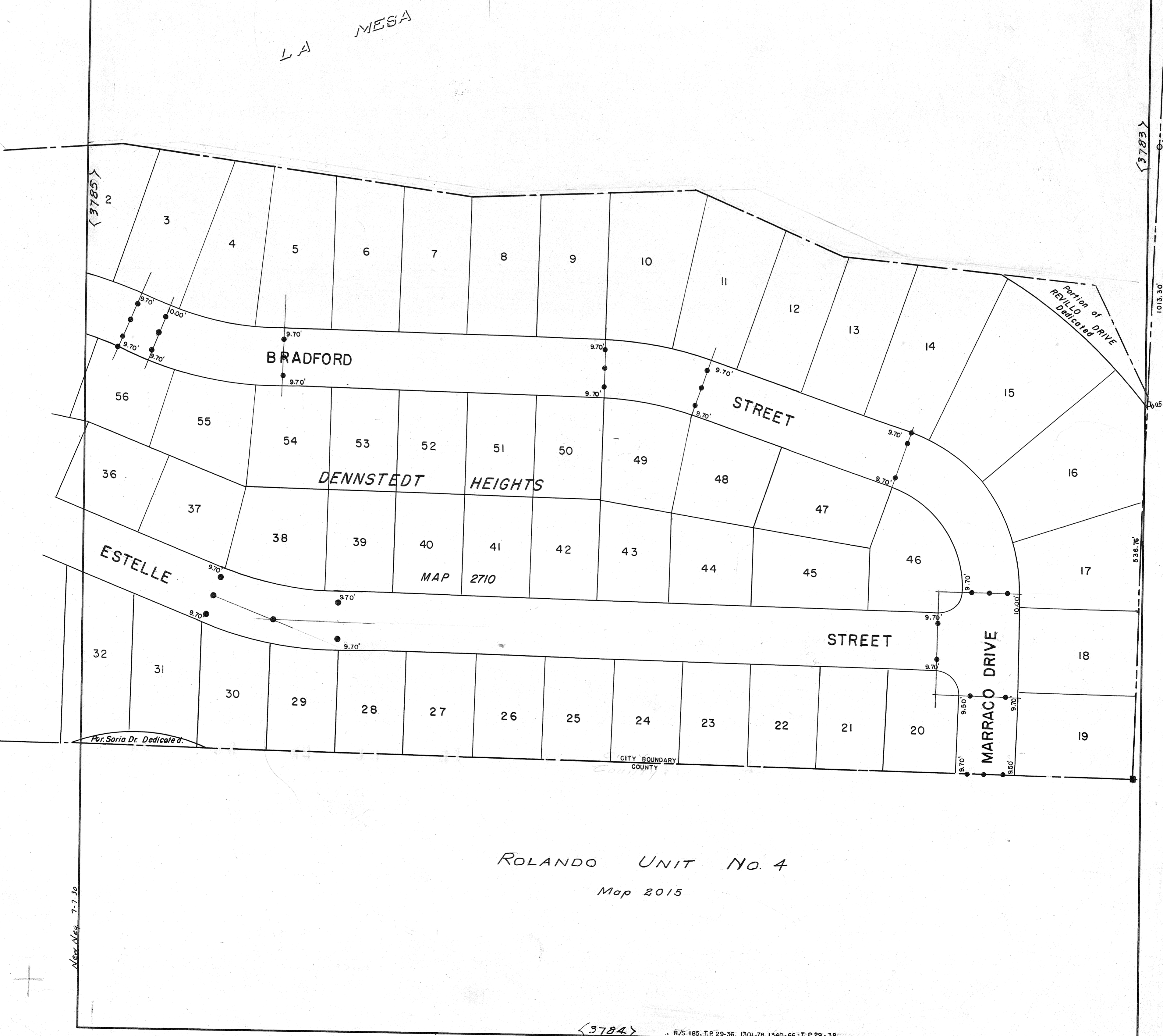
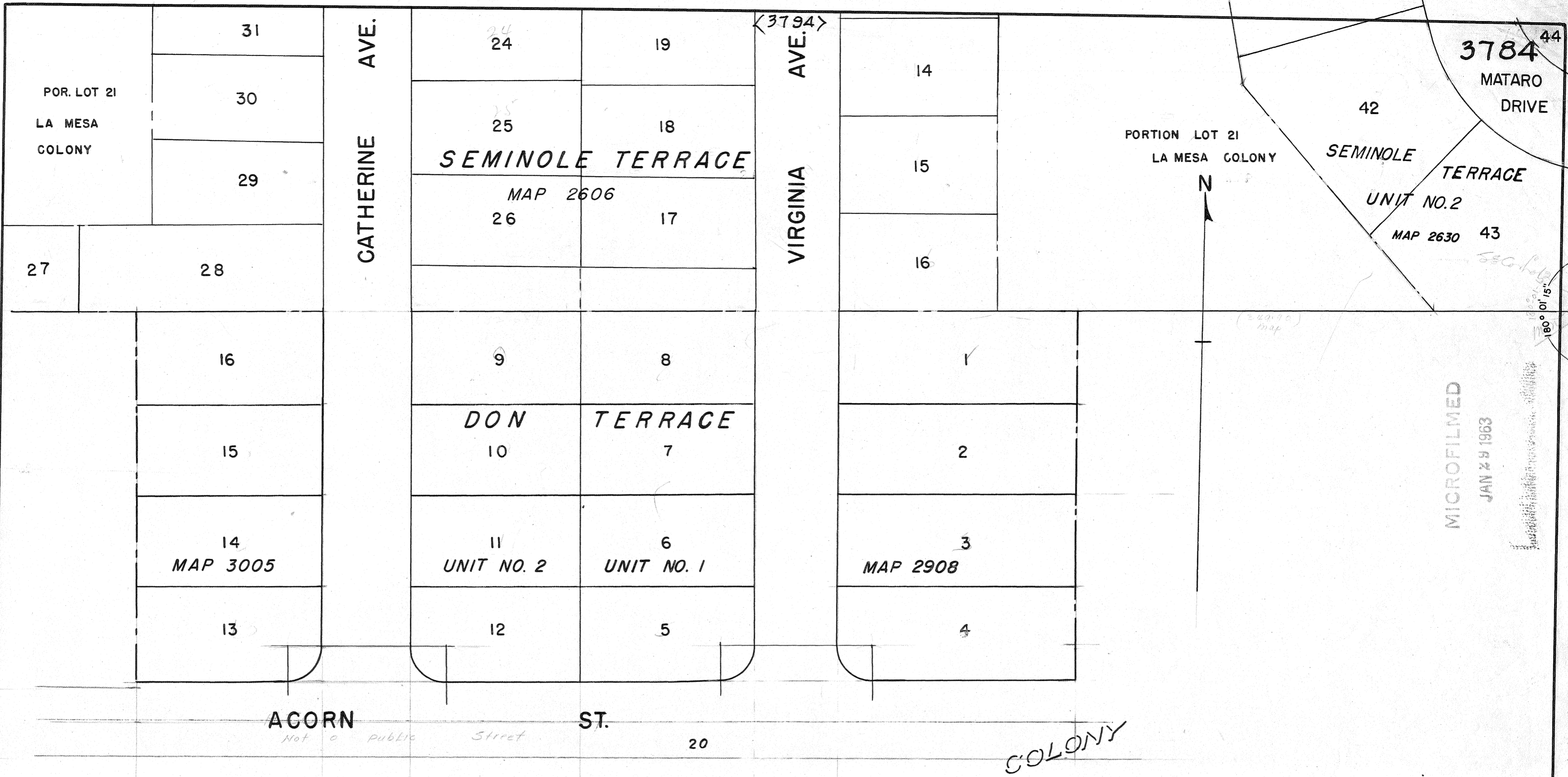
TROJAN AVENUE

BELLEVUE 11 12 13 13

UNIT 2 HEIGHTS NO. 4 3769

CLOSED





<3796>

3786

MICROFILMED

JAN 29 1963

N. Line Lot 8.

ACORN

ST. 25'

62' NO

ST.

COLONY

Map 348

LA MESA

7

8

AVE.

COLLEGE

<3787>

<3785>

F.B.
1691

19

PARTITION OF RANCHO MISSION OF SAN DIEGO.

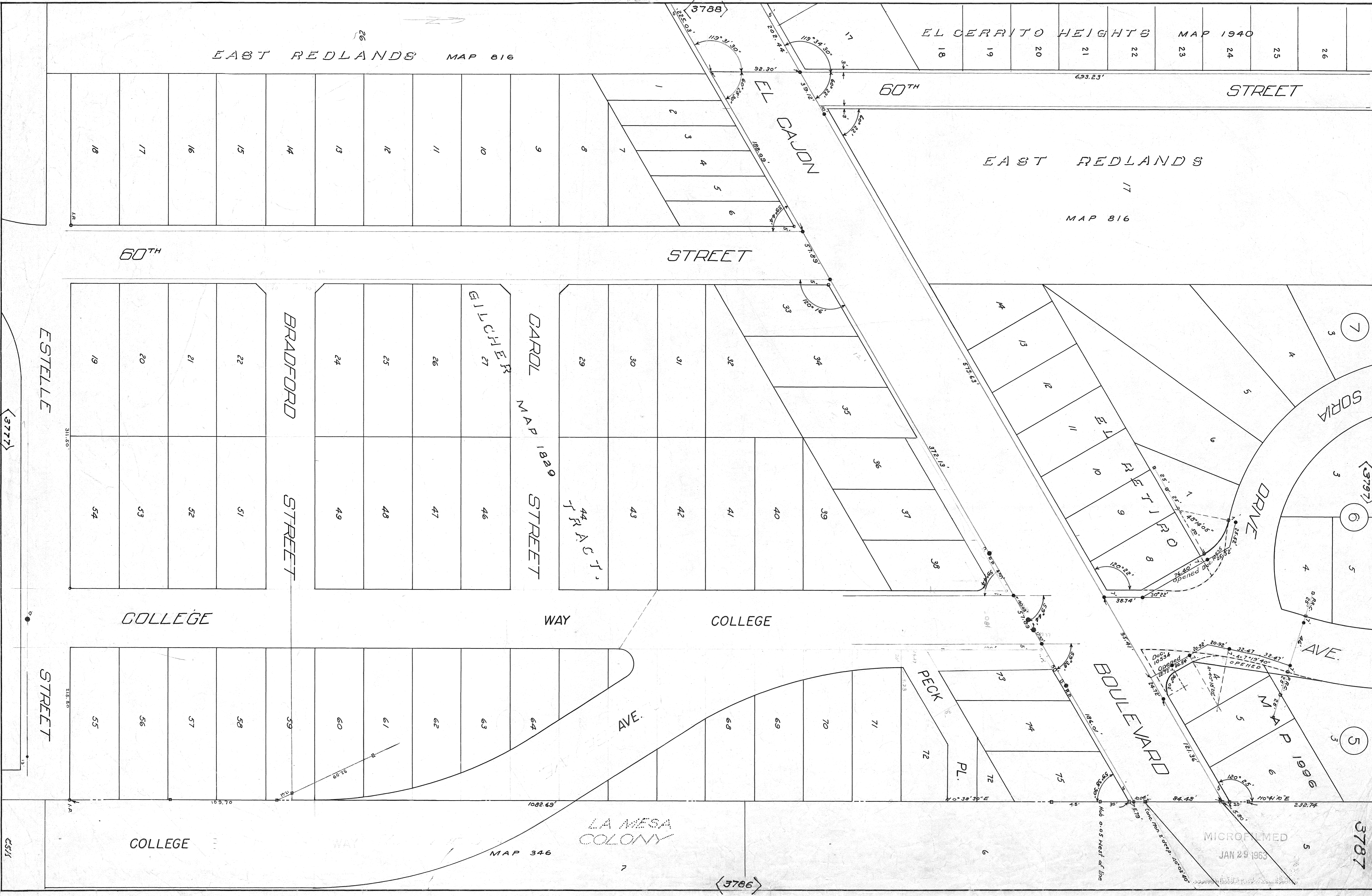
Map 169 7-7-20

<3776>

Field Books
1691-15

EAST REDLANDS MAP 816

EL GERRITO HEIGHTS MAP 1940



3777

3787

FB 1918-54

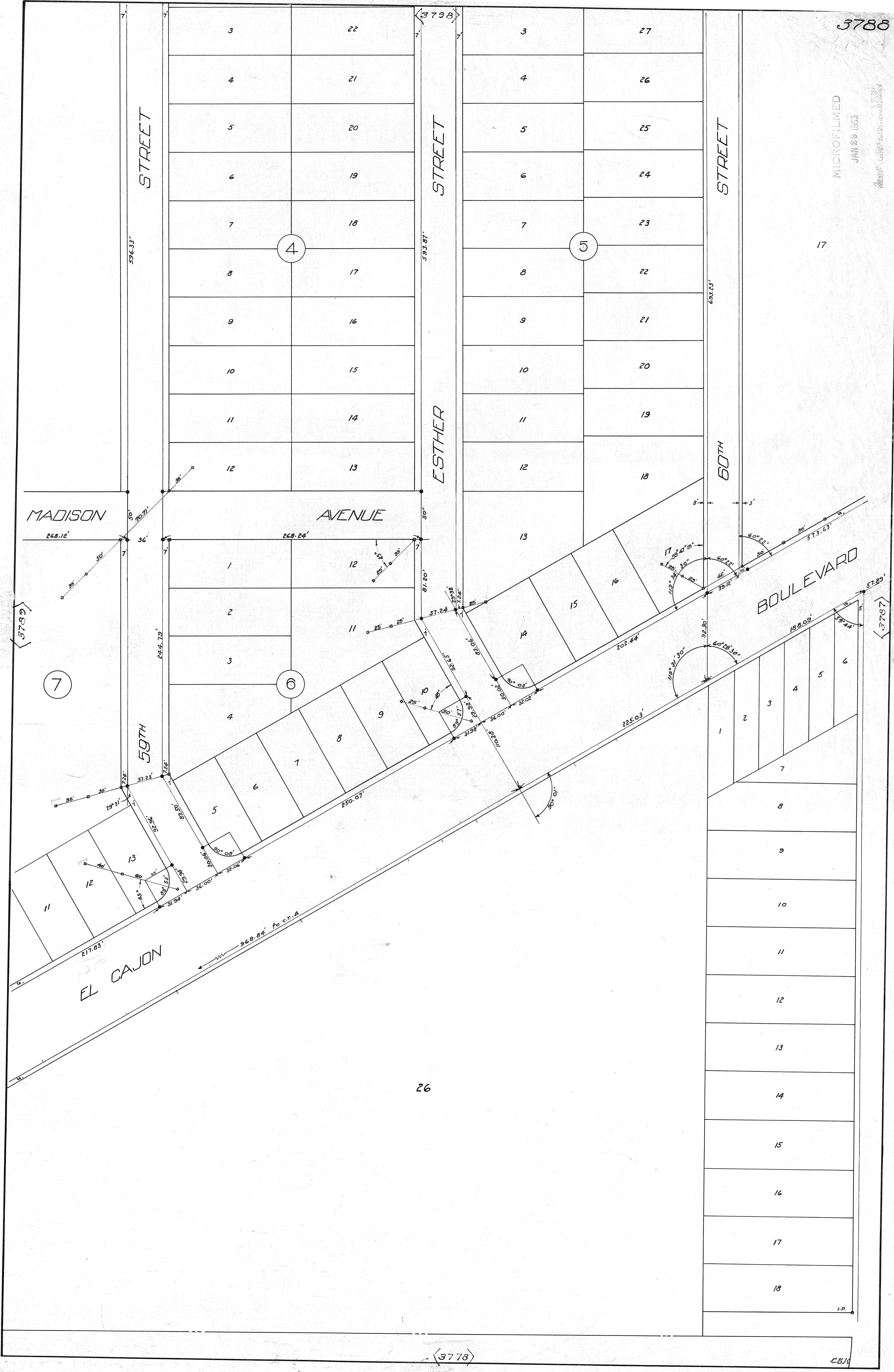
CS 1

MICROFILMED
JAN 29 1963

3787

3786

17

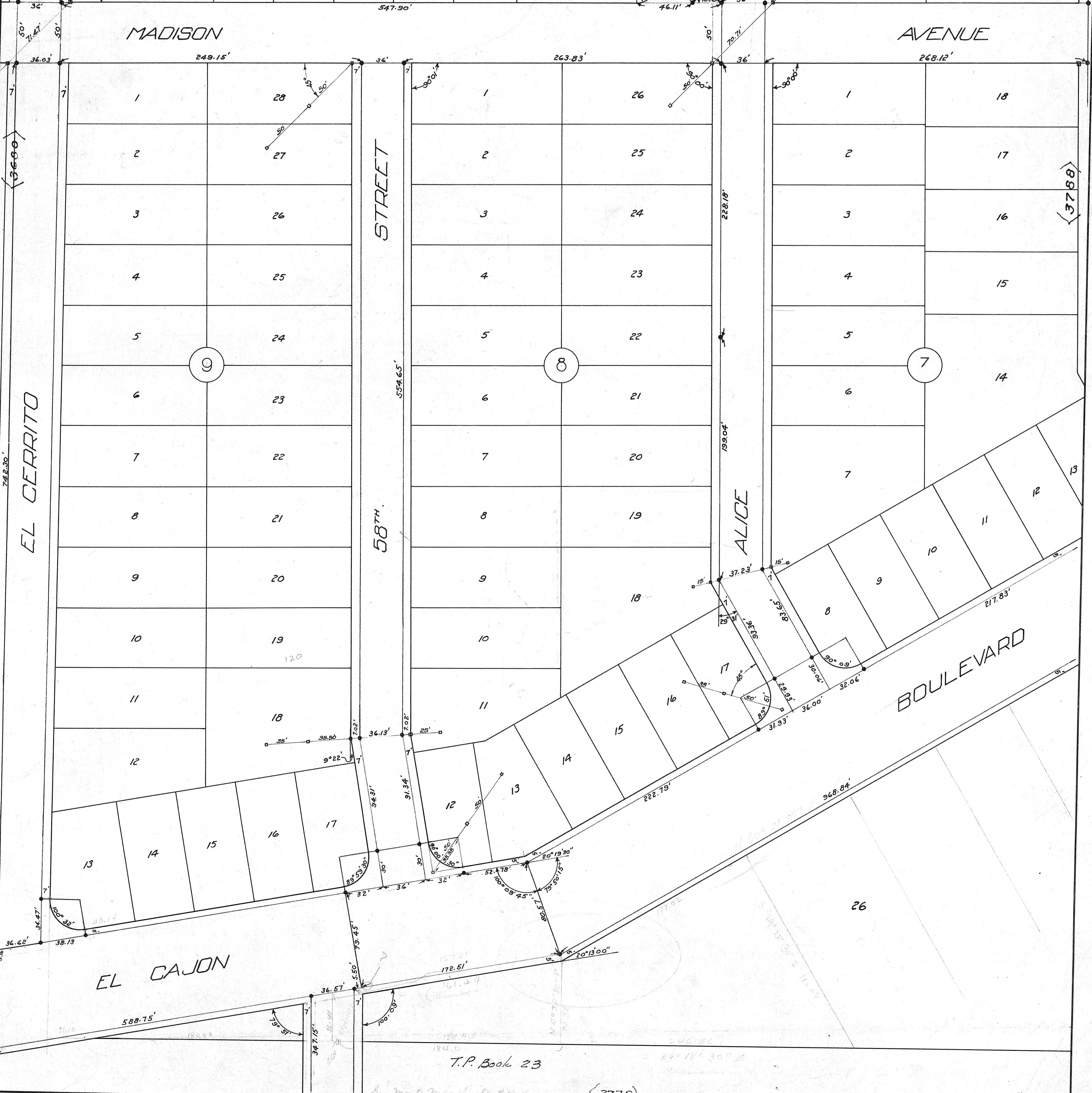
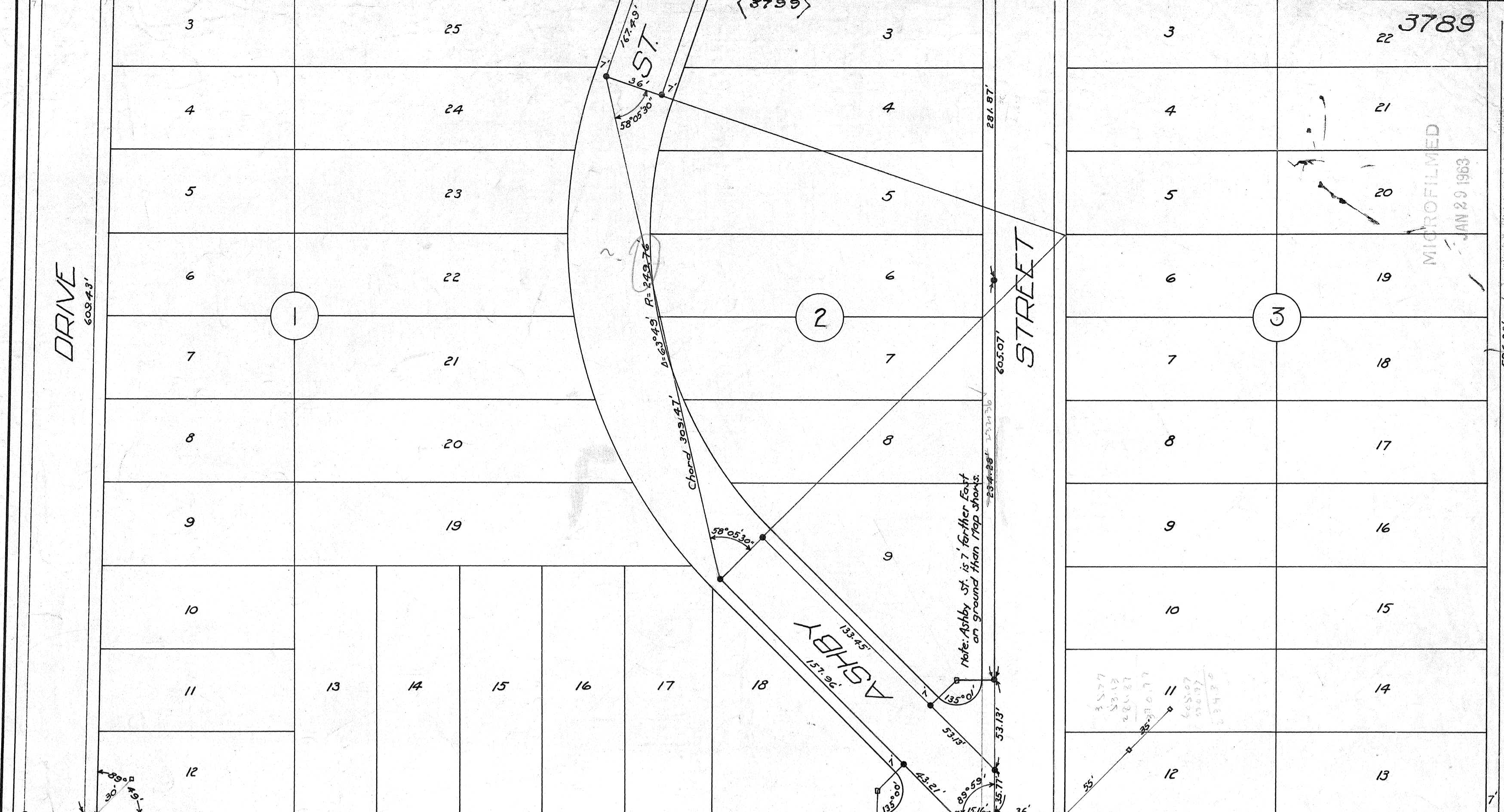


F. B.
1691

26

3789


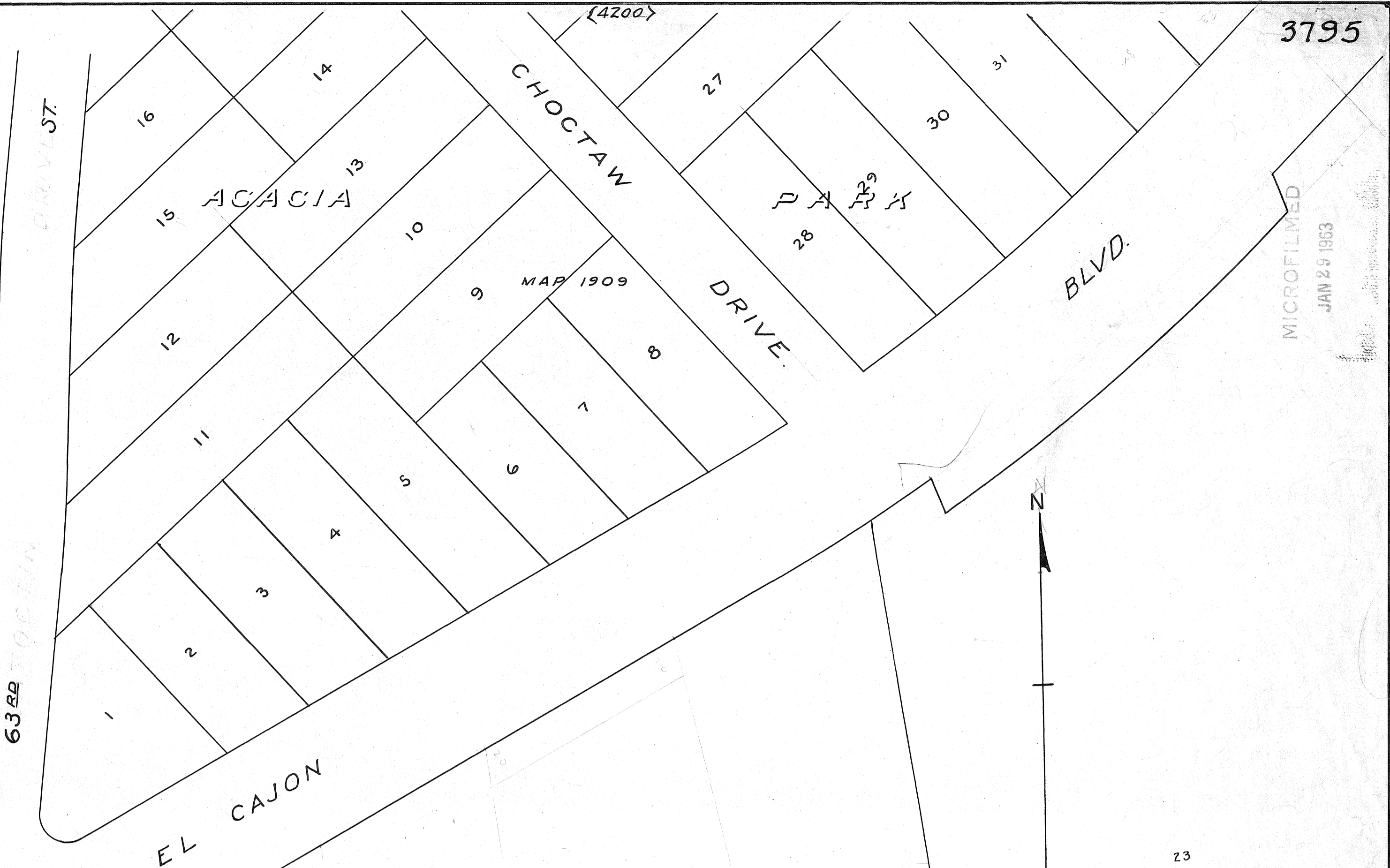
MICROFILMED
JAN 29 1963



3788

3795

MICROFILMED
JAN 29 1963



LA MESA

COLONY

Map 346

Field Book
1691

22

$\Delta = 44^{\circ} 04'$ $44^{\circ} 05.15'$
 $R = 142.50'$ $142.30'$
 $T = 57.67'$ $57.82'$
 $L = 109.60'$

SEMINOLE

STANLEY AVENUE

TERRACE

36 35
MAP 2606

SEMINOLE

Found Iron Pipe

{3785}

27

Near Neg 7-7-30

<4201>

Eliz.

F.B.
1691

<3797>

5

Map 346

COLONY 10

LA MESA

BLVD.

F.B. 1376-7

ADAM: WZ

ST.

<3795>

1
2
5
3

EL CAJON

6

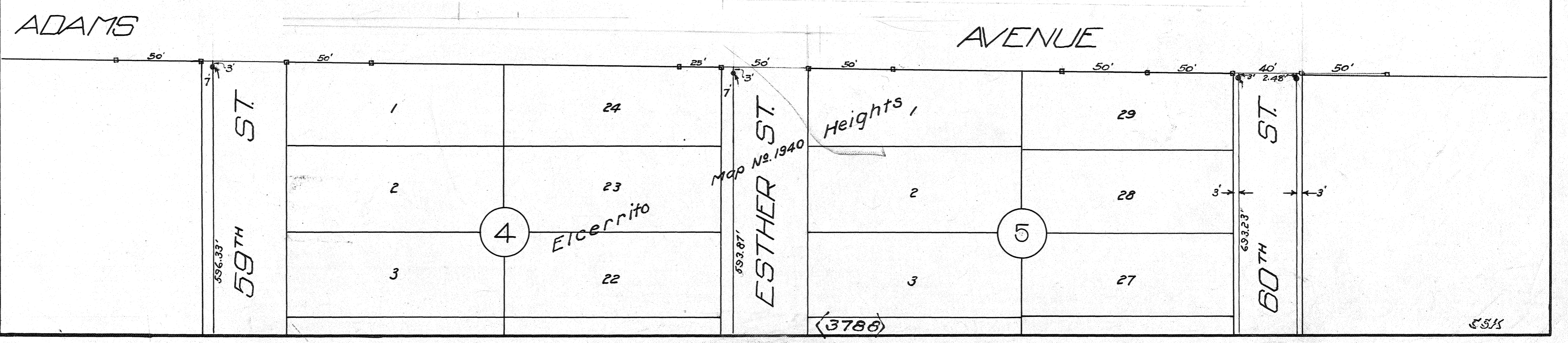
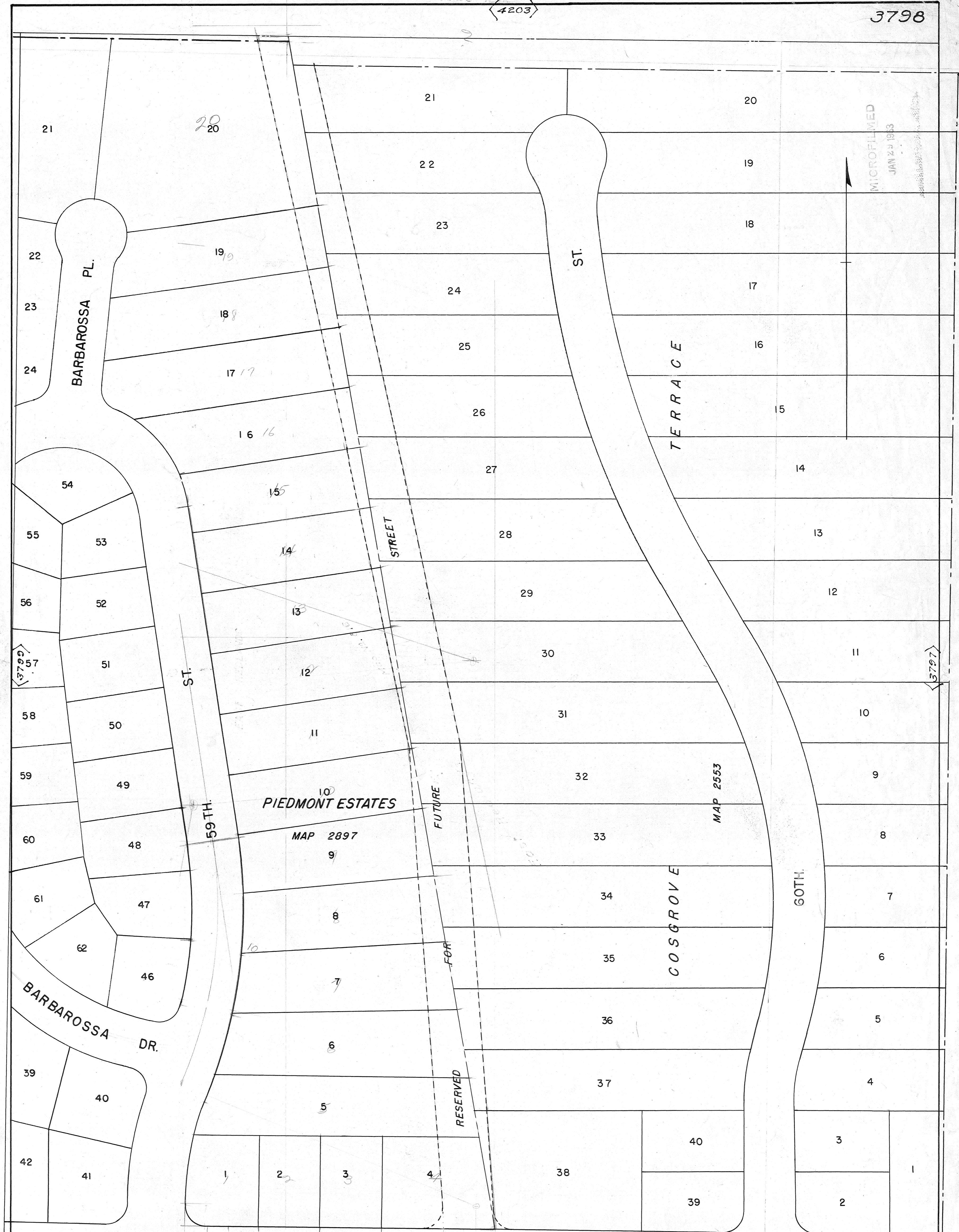
9

62ND

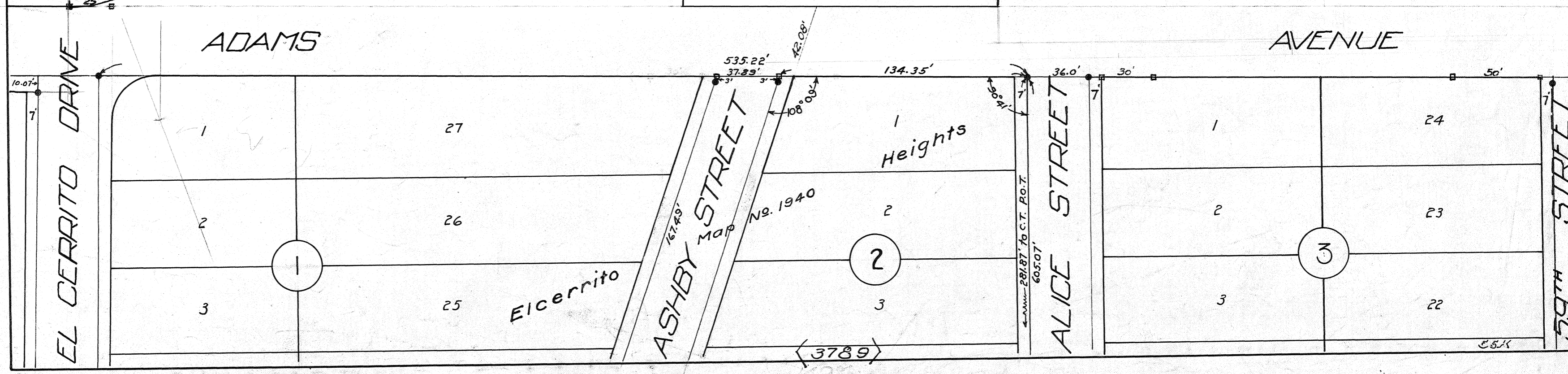
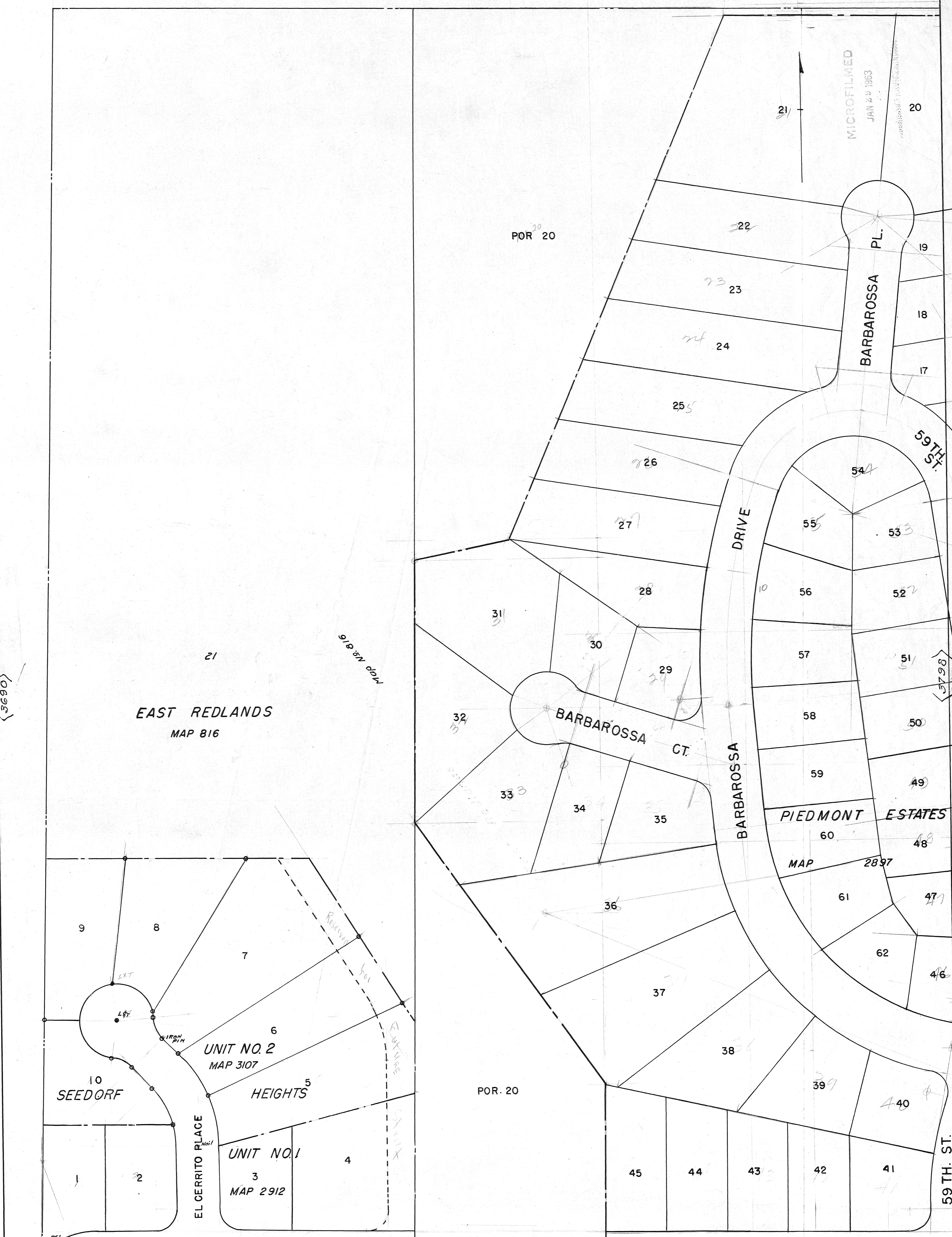
Map No. 2-7-26

<3786>

MICROFILMED
JAN 23 1983



MICROFILMED
JAN 22 1963

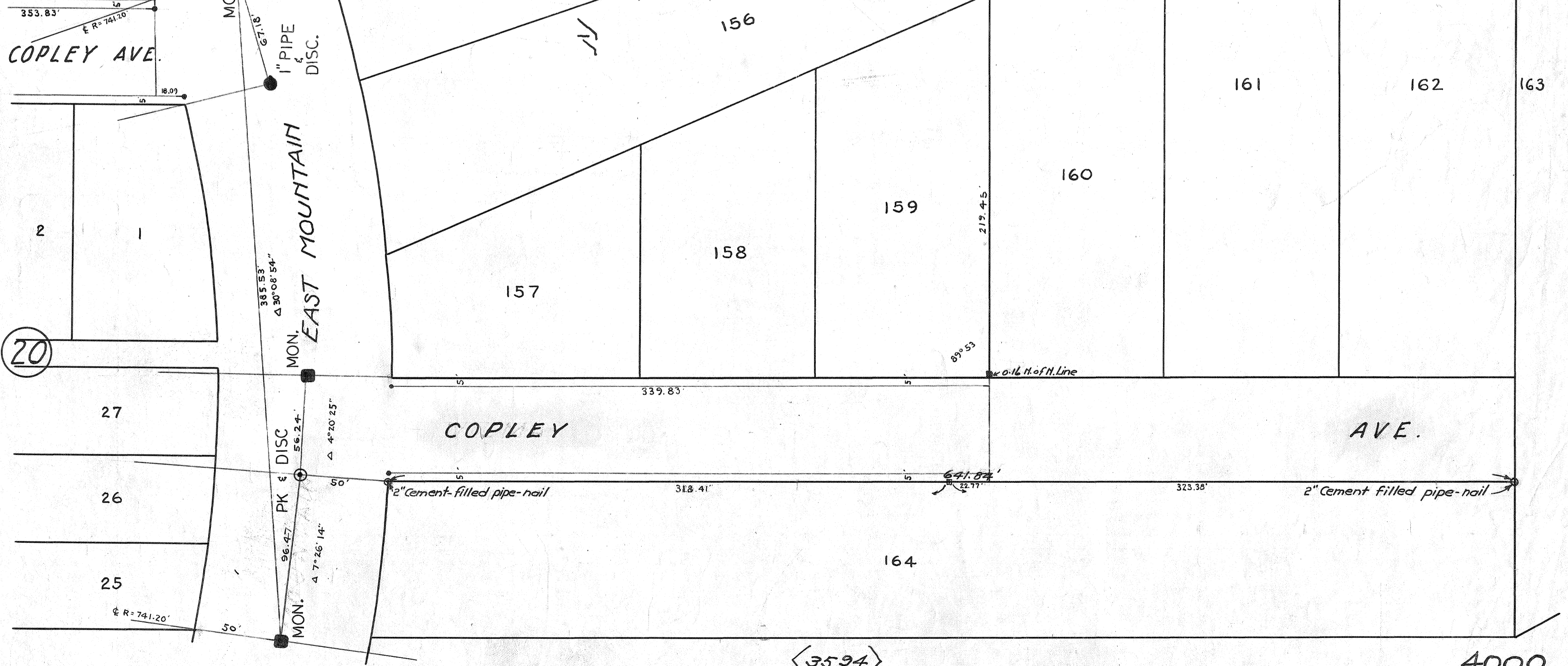
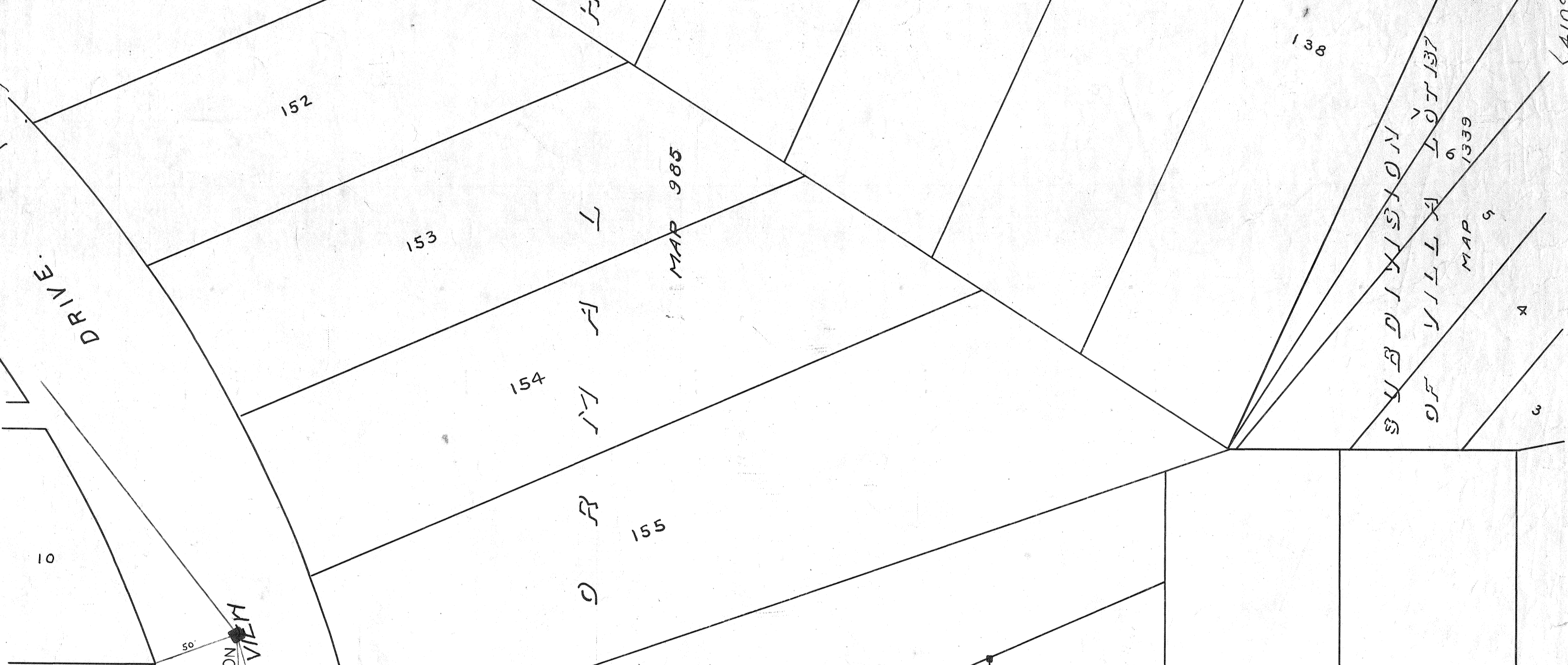
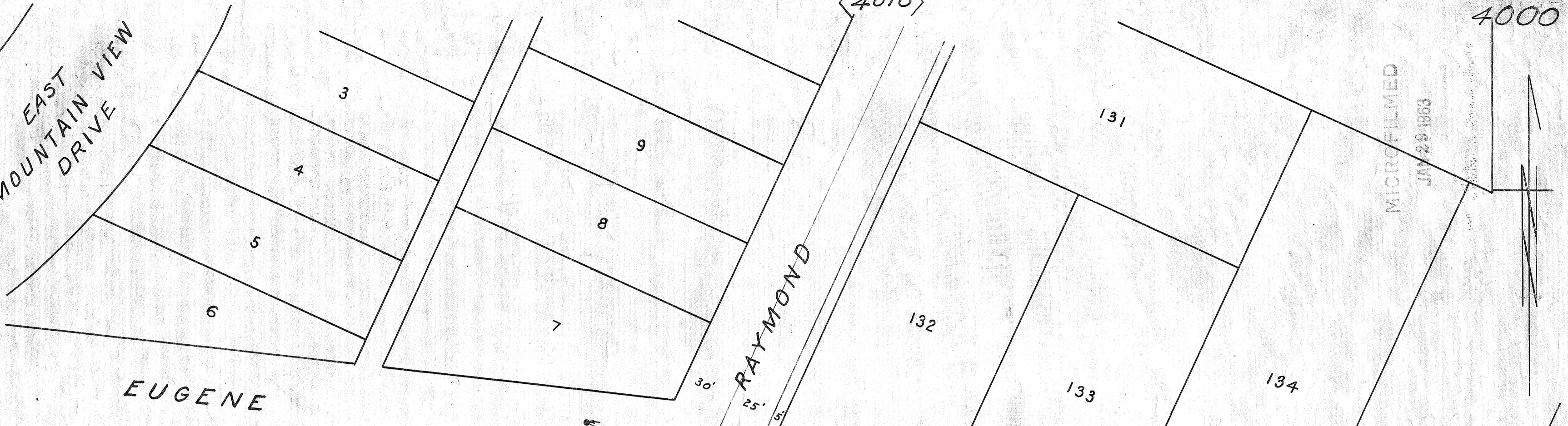


EAST MOUNTAIN VIEW DRIVE

EUGENE

RAYMOND

MICROFILMED
JAN 29 1963



(400)

(20)

(3594)

(410)

4000

COPLEY AVE.

DRIVE.

EAST MOUNTAIN VIEW

COPLEY

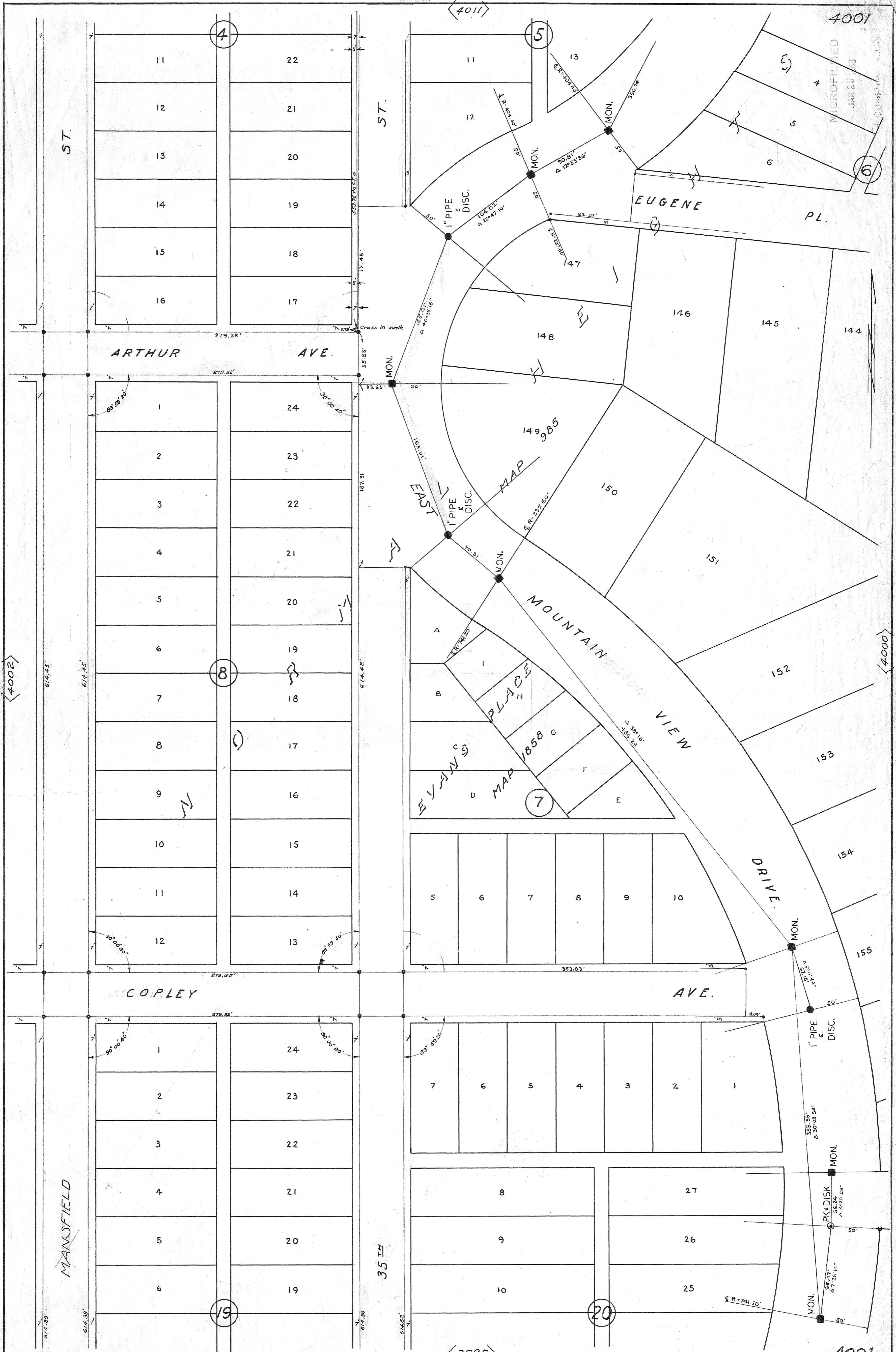
AVE.

H E I G H T S

N O R M A L

MAR 985

SUBDIVISION
OF
VILLAGE
MAP
1339



4002

4000

3595

4001

MANFIELD

EUGENE PL.

MOUNTAIN VIEW DRIVE

EVANS PL

ARTHUR AVE.

COPLEY AVE.

35TH

ST.

ST.

DRIVE

4

5

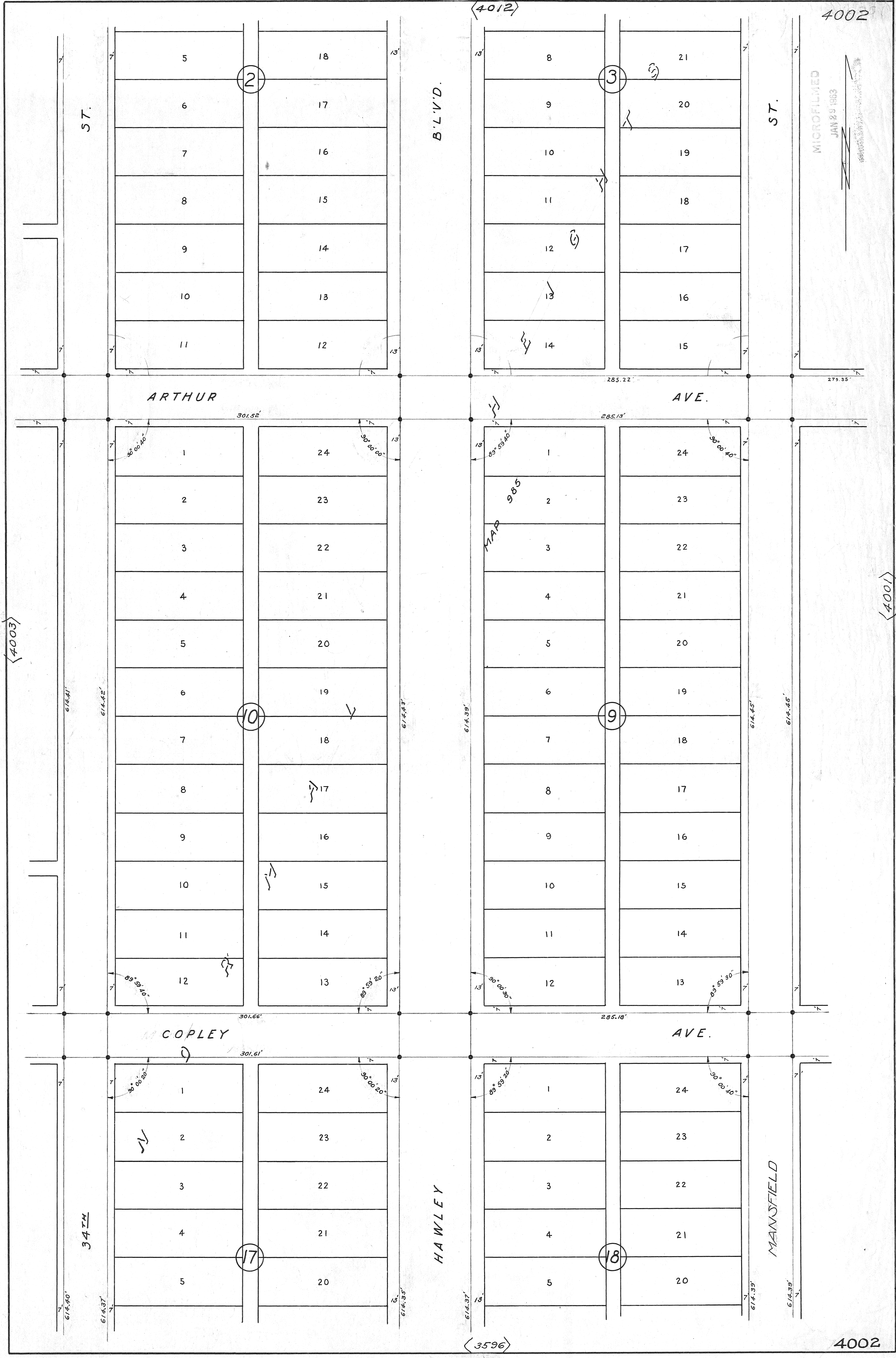
6

8

7

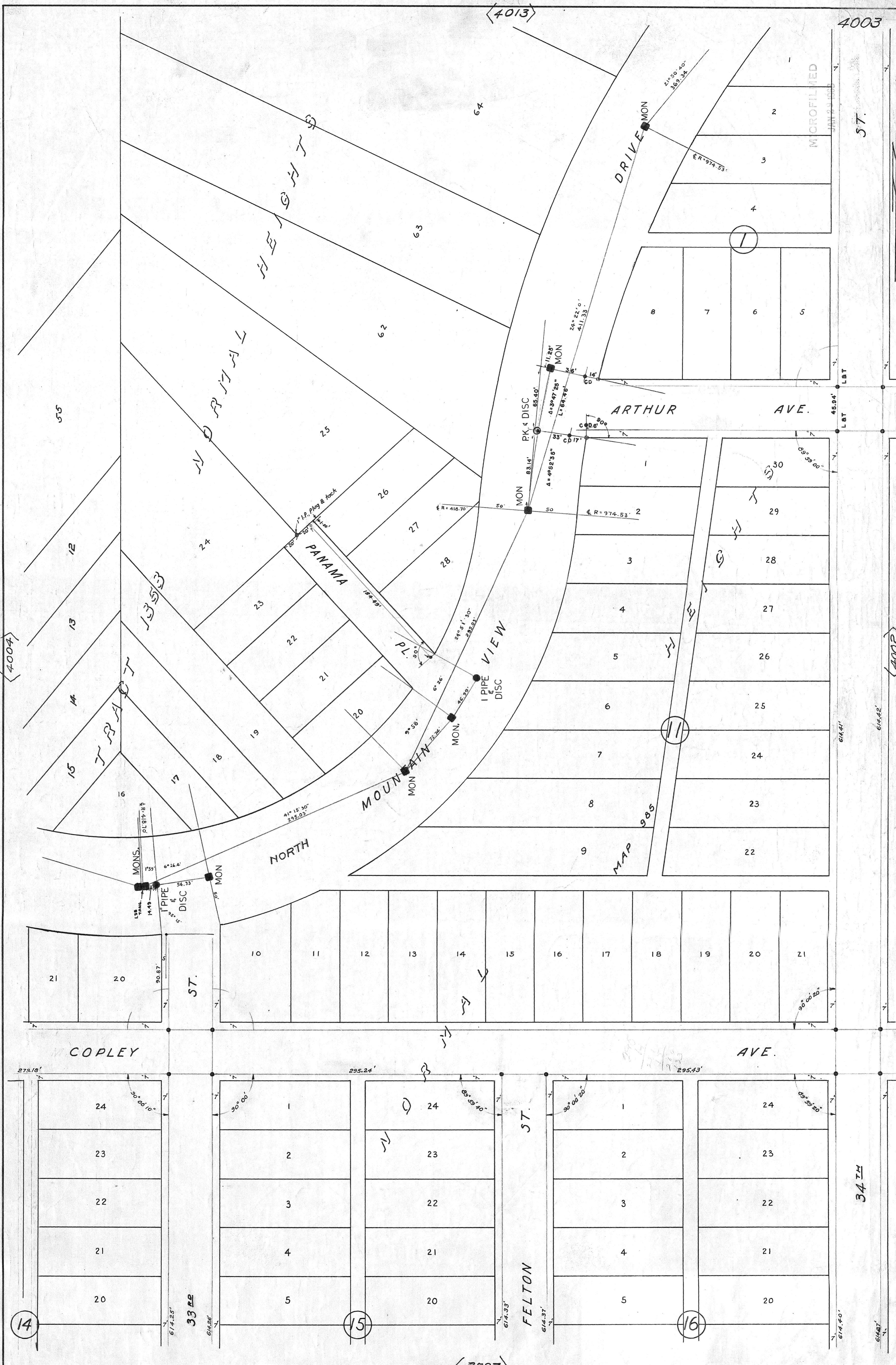
19

20



MICROFILMED
 JAN 29 1983

(4001)

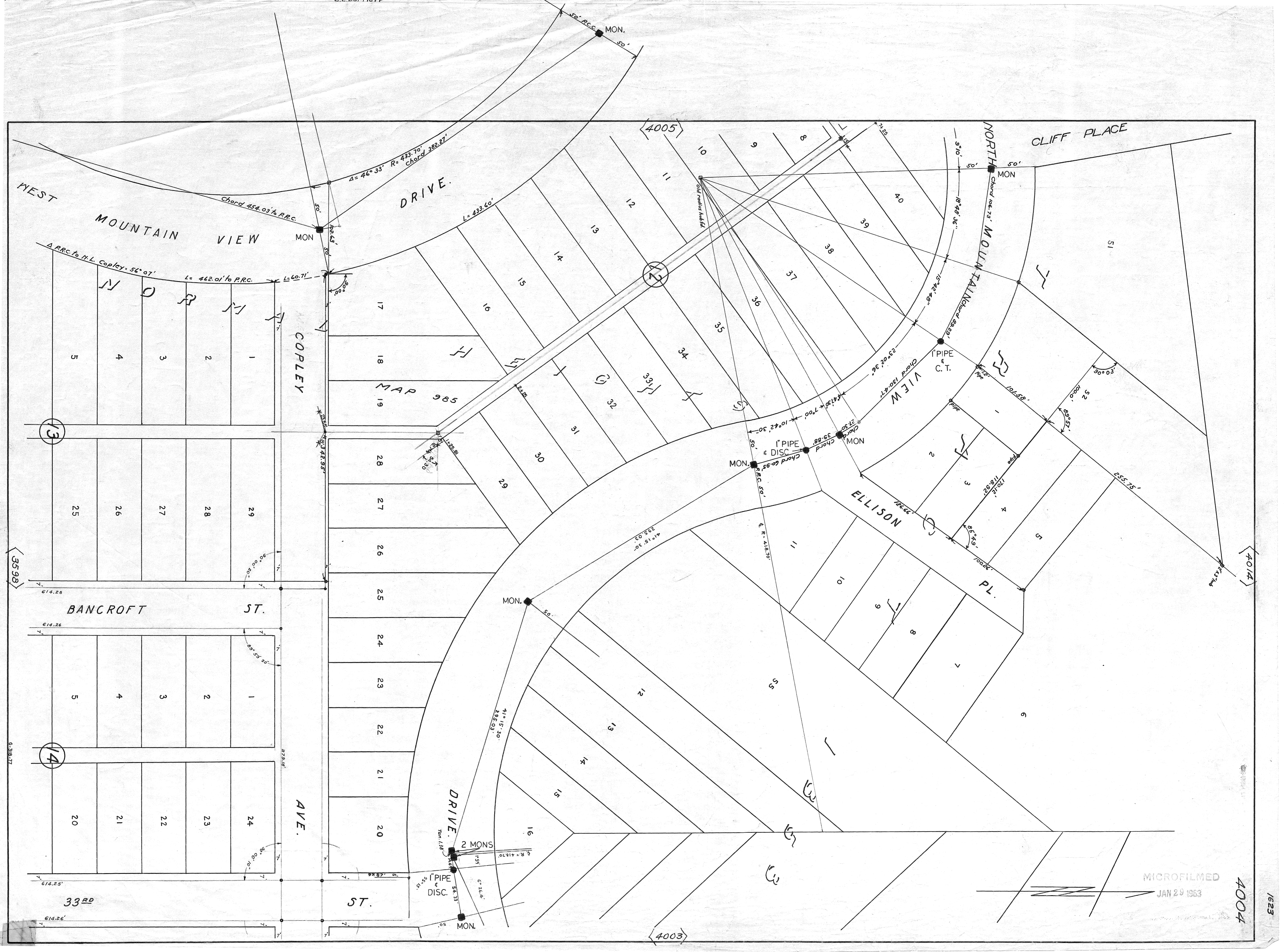


4013

4004

4002

3597



WEST MOUNTAIN VIEW DRIVE

COPLEY AVE.

BANCROFT ST.

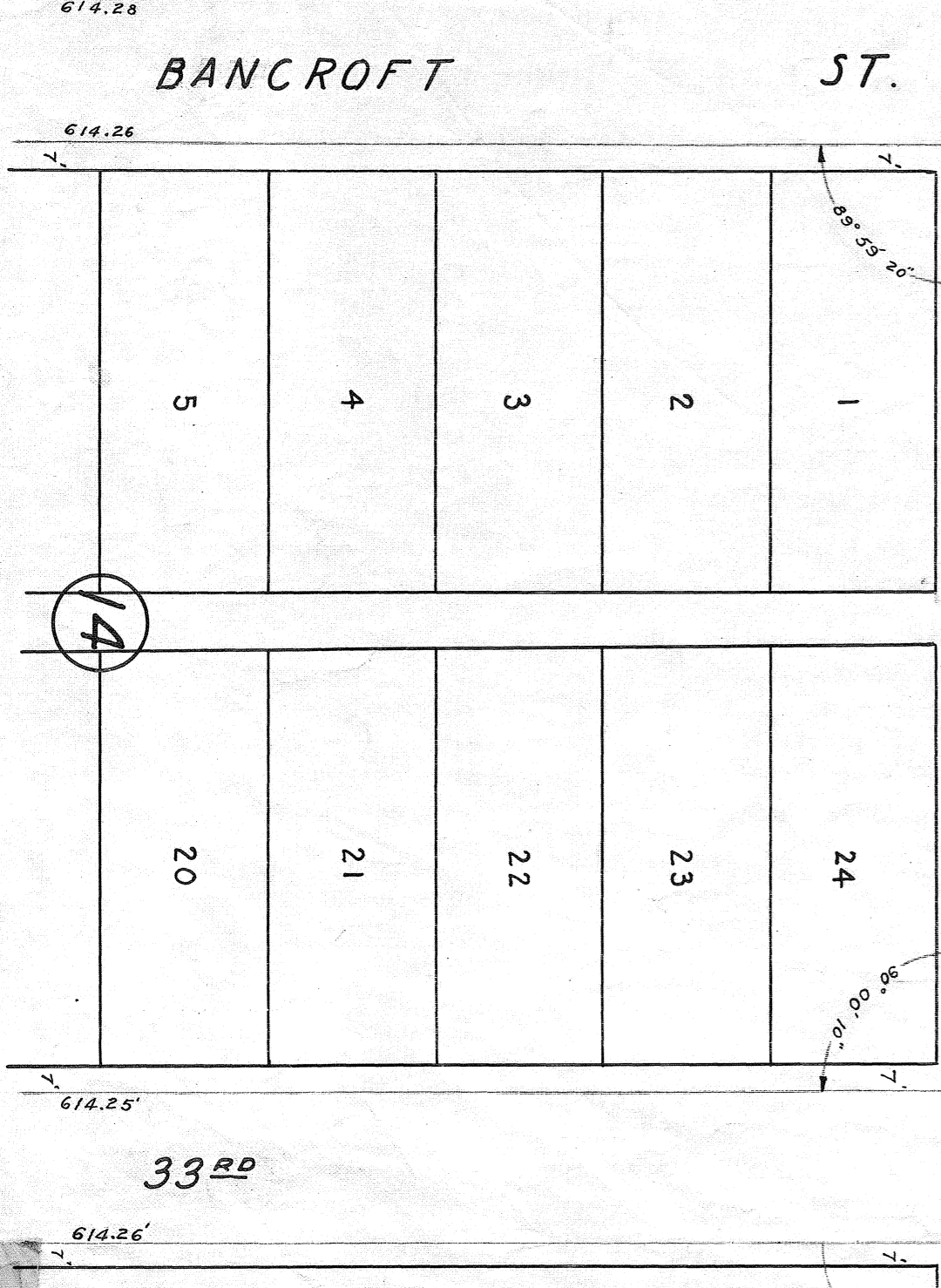
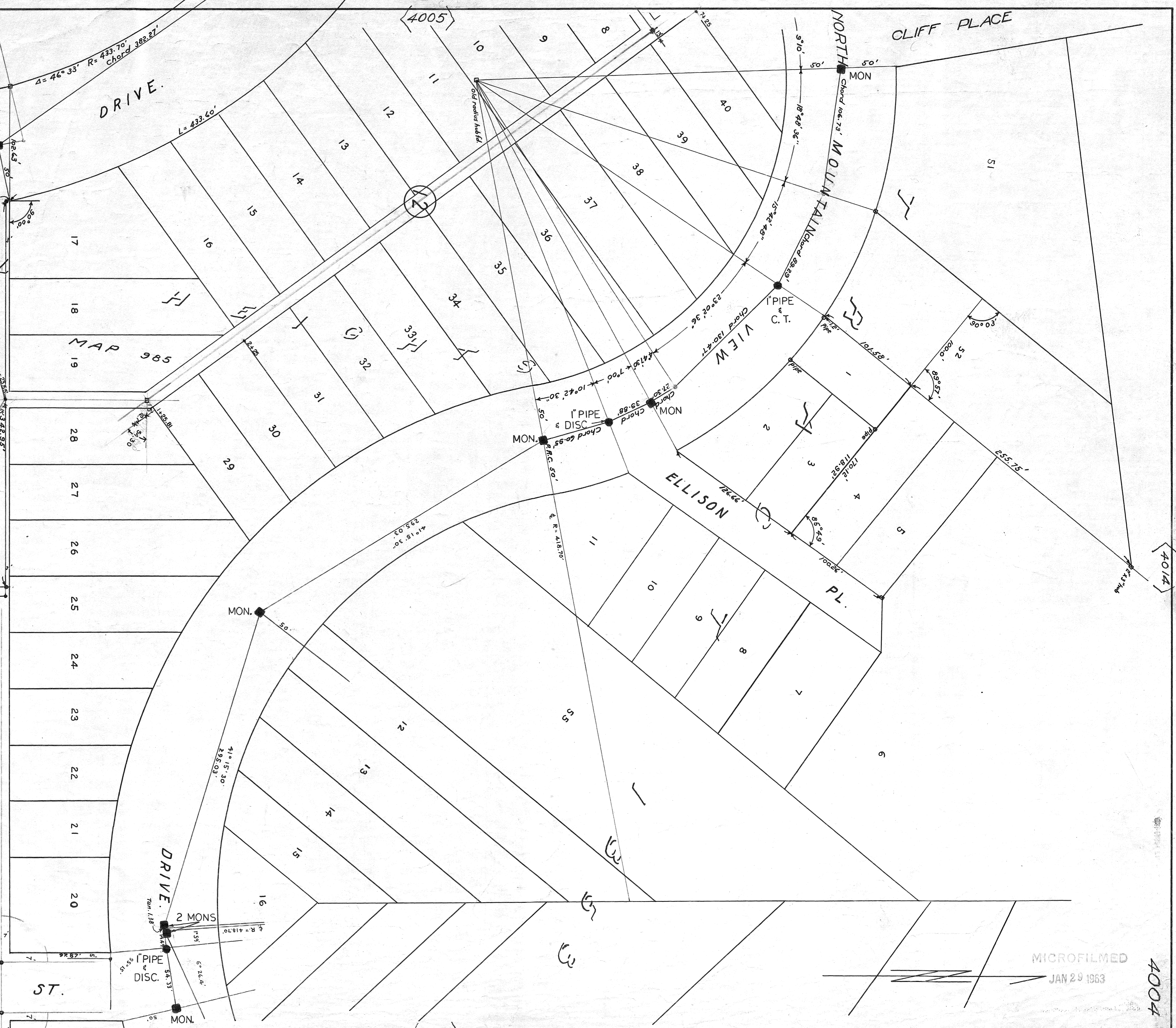
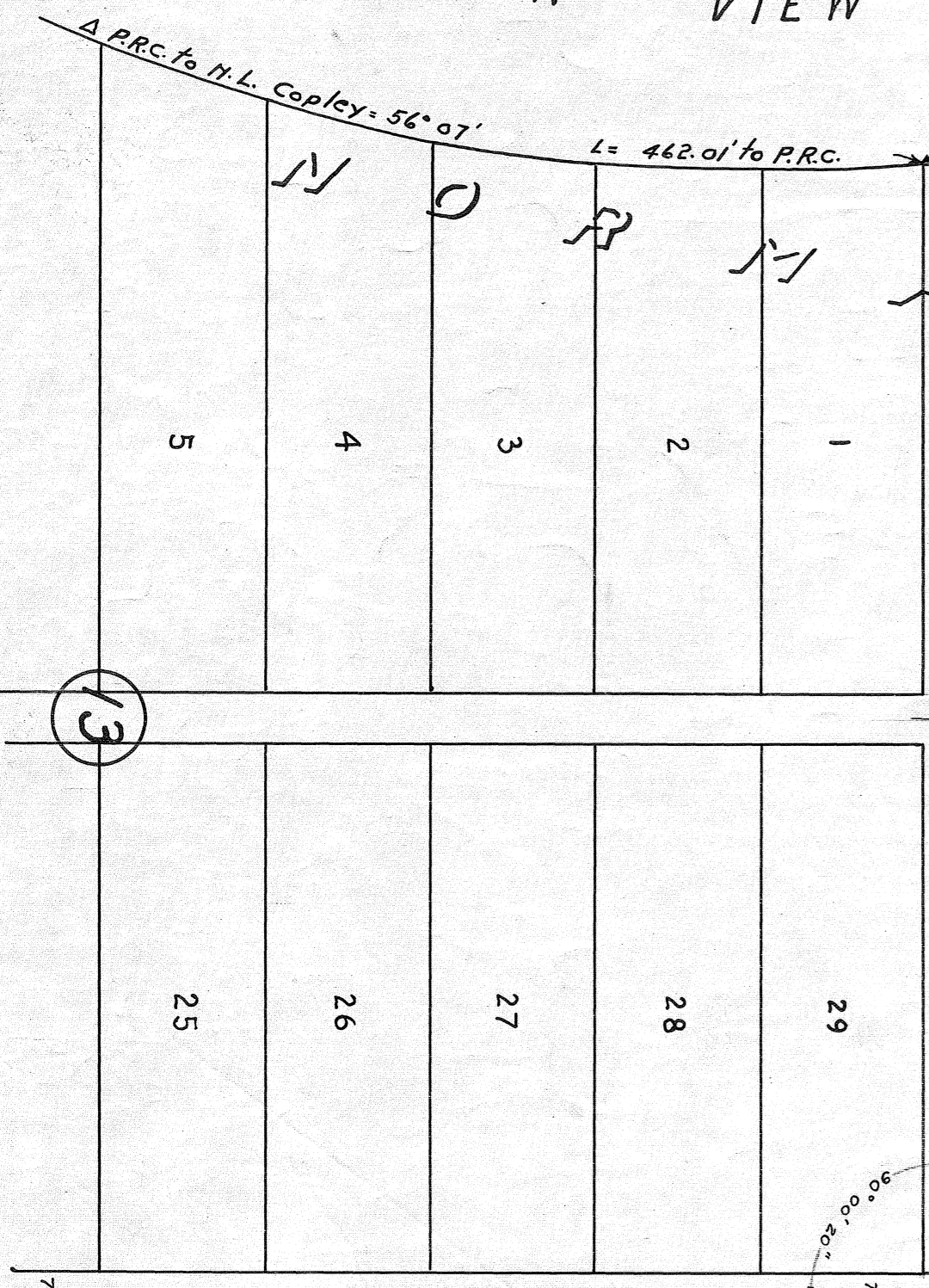
AVE.

ST.

ELLISON PL.

NORTH CLIFF PLACE

MOLLN TALKIN



MICROFILMED
JAN 29 1963

4004

1623

3598

14

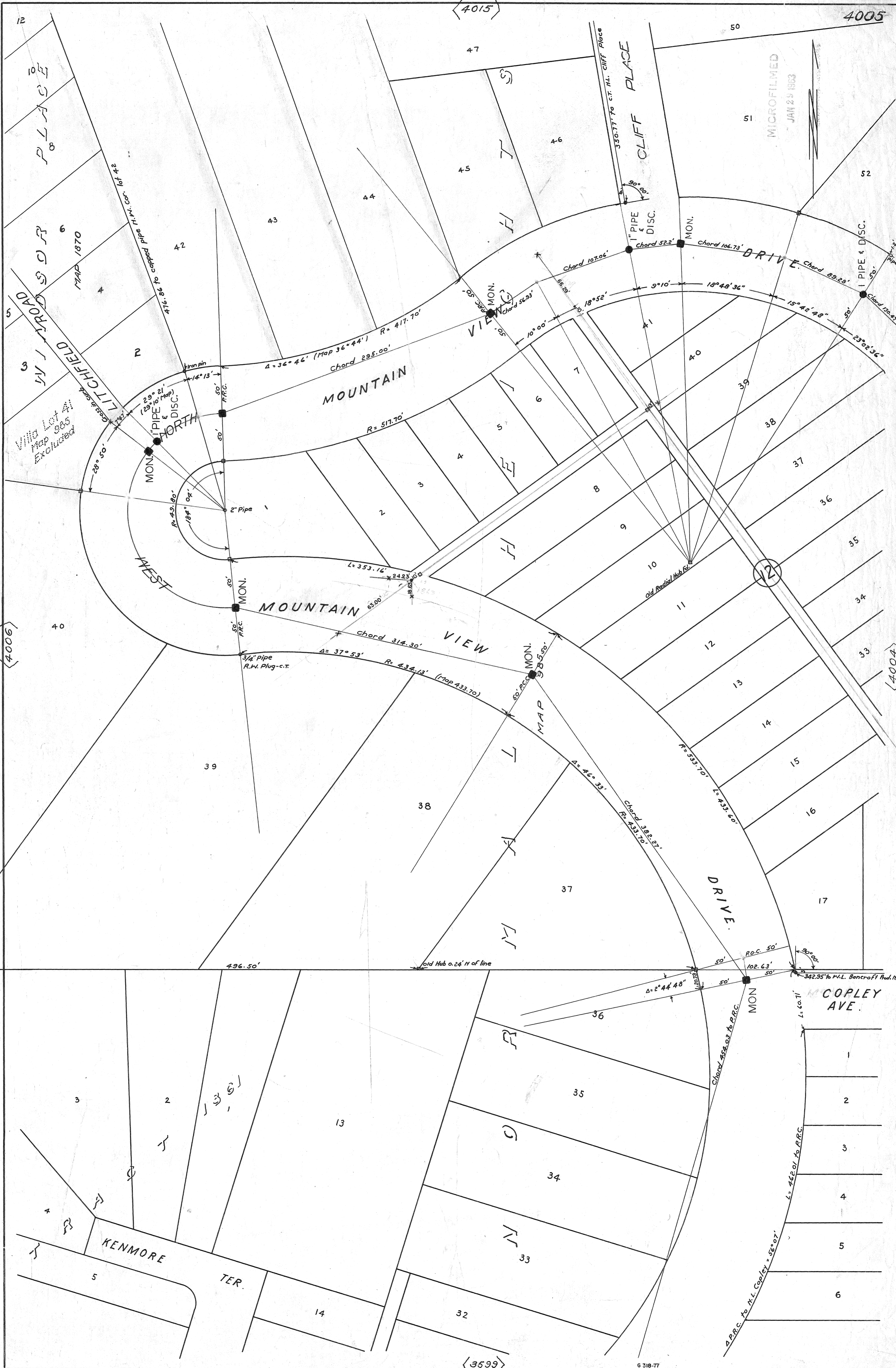
33RD

4003

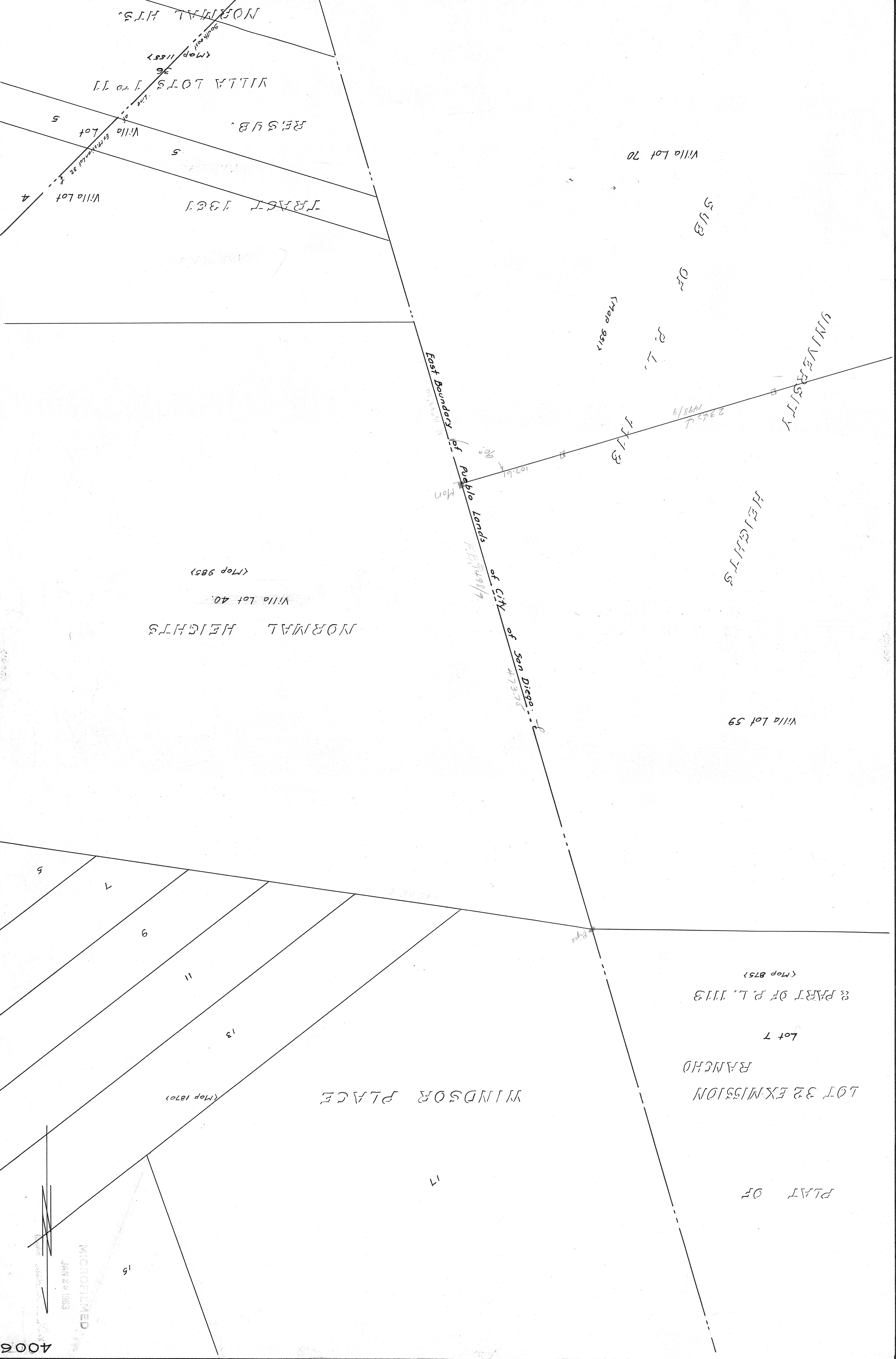
4014

4005

MICROFILMED
JAN 29 1963



4006



NORMAL HTS.

VILLA LOTS 1 to 11

RESUB.

TRACT 1961

Villa Lot 70

SUB

OF

P. L.

UNIVERSITY

HEIGHTS

(Map 985)

Villa Lot 40

NORMAL HEIGHTS

Villa Lot 59

& PART OF P. L. 1113

Lot 7

RANCHO

LOT 32 EXMISSION

PLAT OF

WINDSOR PLACE

(Map 1870)

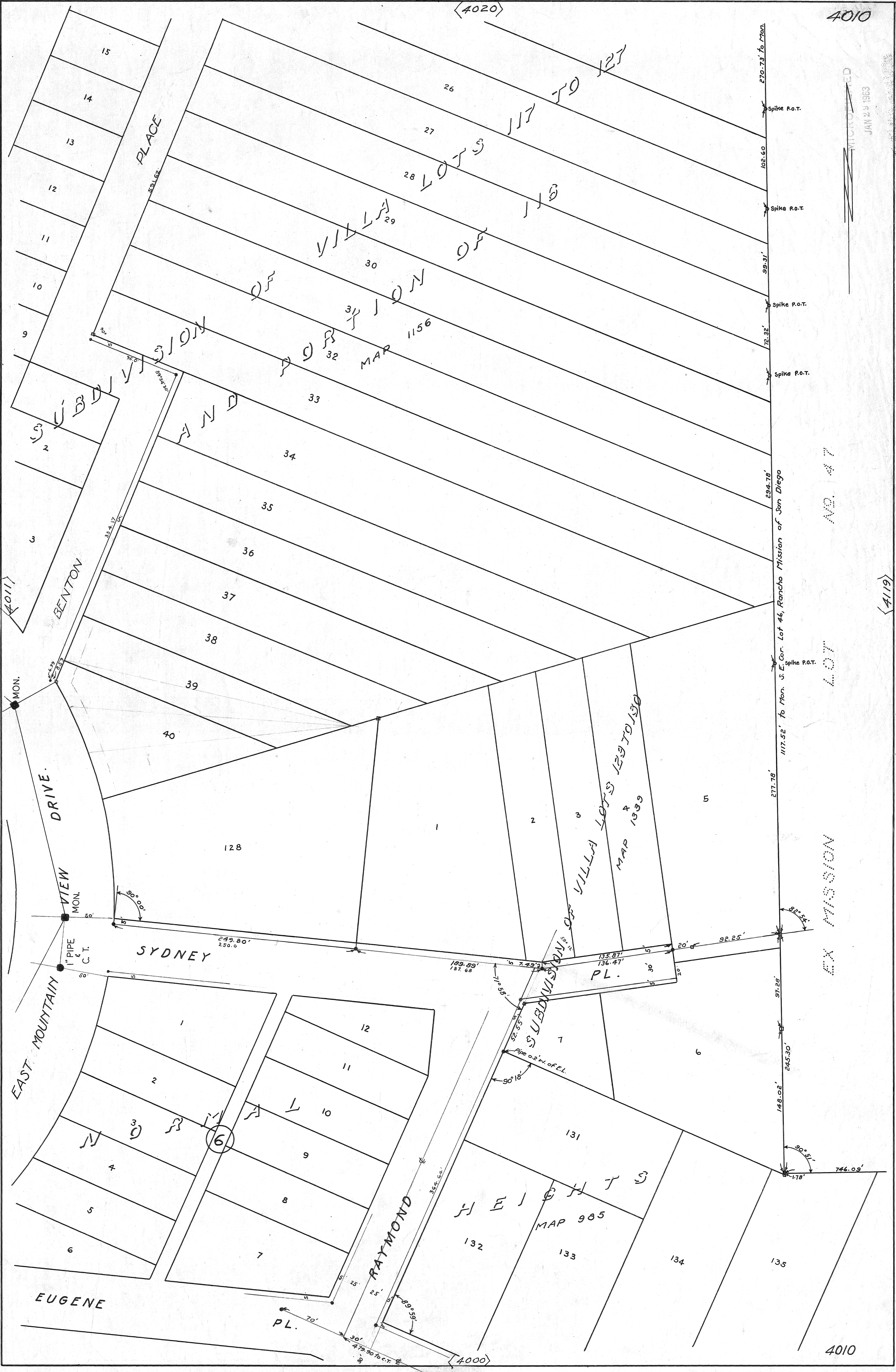
17

15

MICROFILMED
JAN 29 1983

4006

RECORDED
JAN 29 1963

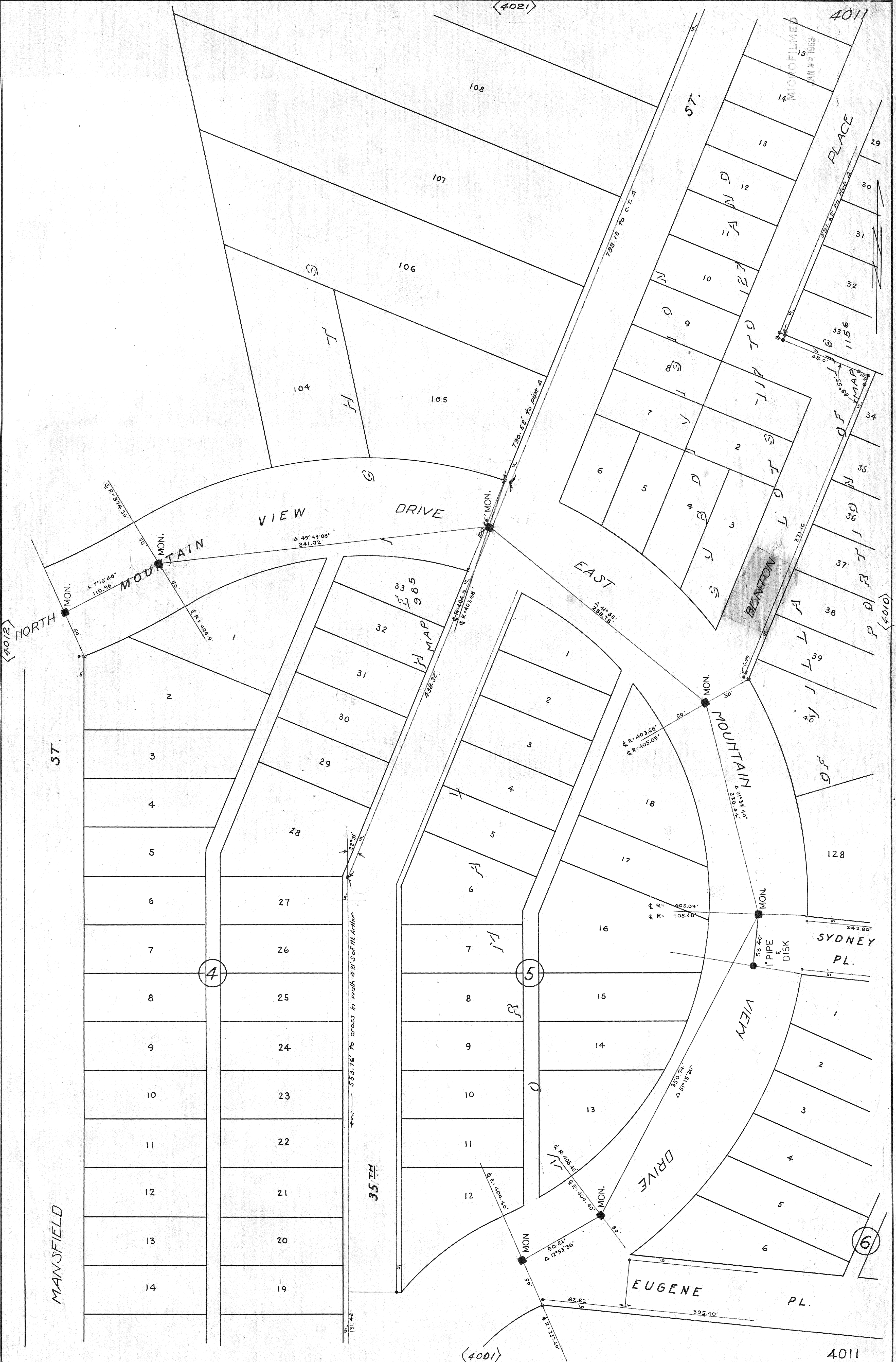


270.73' to Mon.
Spike P.O.T.
102.60
Spike P.O.T.
99.31'
Spike P.O.T.
72.32'
Spike P.O.T.
294.78'
117.52' to Mon. S.E. Cor. Lot 46, Rancho Mission of San Diego
Spike P.O.T.
277.78'

NO. 47

LOT

EX MISSION



(4012)

(4021)

4011

MICROFILMED
JAN 27 1983

BENTON

(4010)

MANFIELD ST.

ST.

NORTH MOUNTAIN MON.

MOUNTAIN MON.

VIEW DRIVE

EAST MOUNTAIN MON.

MOUNTAIN MON.

SYDNEY PL.

VIEW DRIVE

EUGENE PL.

4011

(4001)

(4)

(5)

(6)

553.76' to cross in with 4.21' of Mt. Arthur

7°16'40"
110.96'

49°49'08"
341.02'

44°55'
188.78'

370.72'
51°15'20"

90.21'
12°53'36"

53.40'
1" PIPE & DISK

24.380'

67°37'30"

6°12'40.9"

6°14'04.3"
6°12'03.68"

331.6'

1156'

788.72' to C.T.A.

790.92' to Pipe &

H

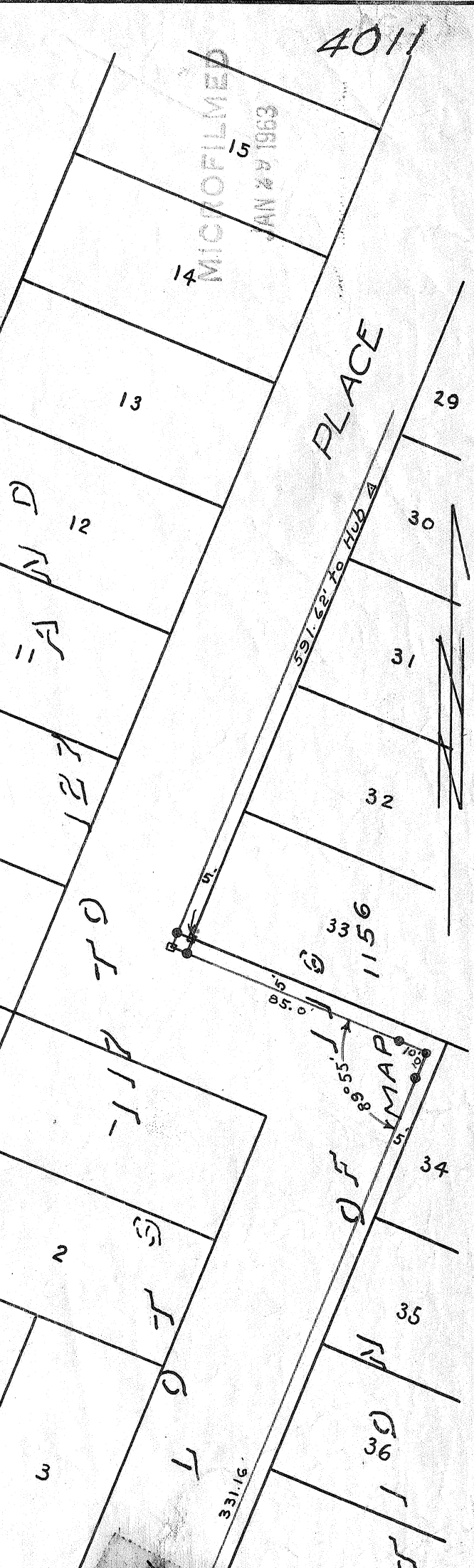
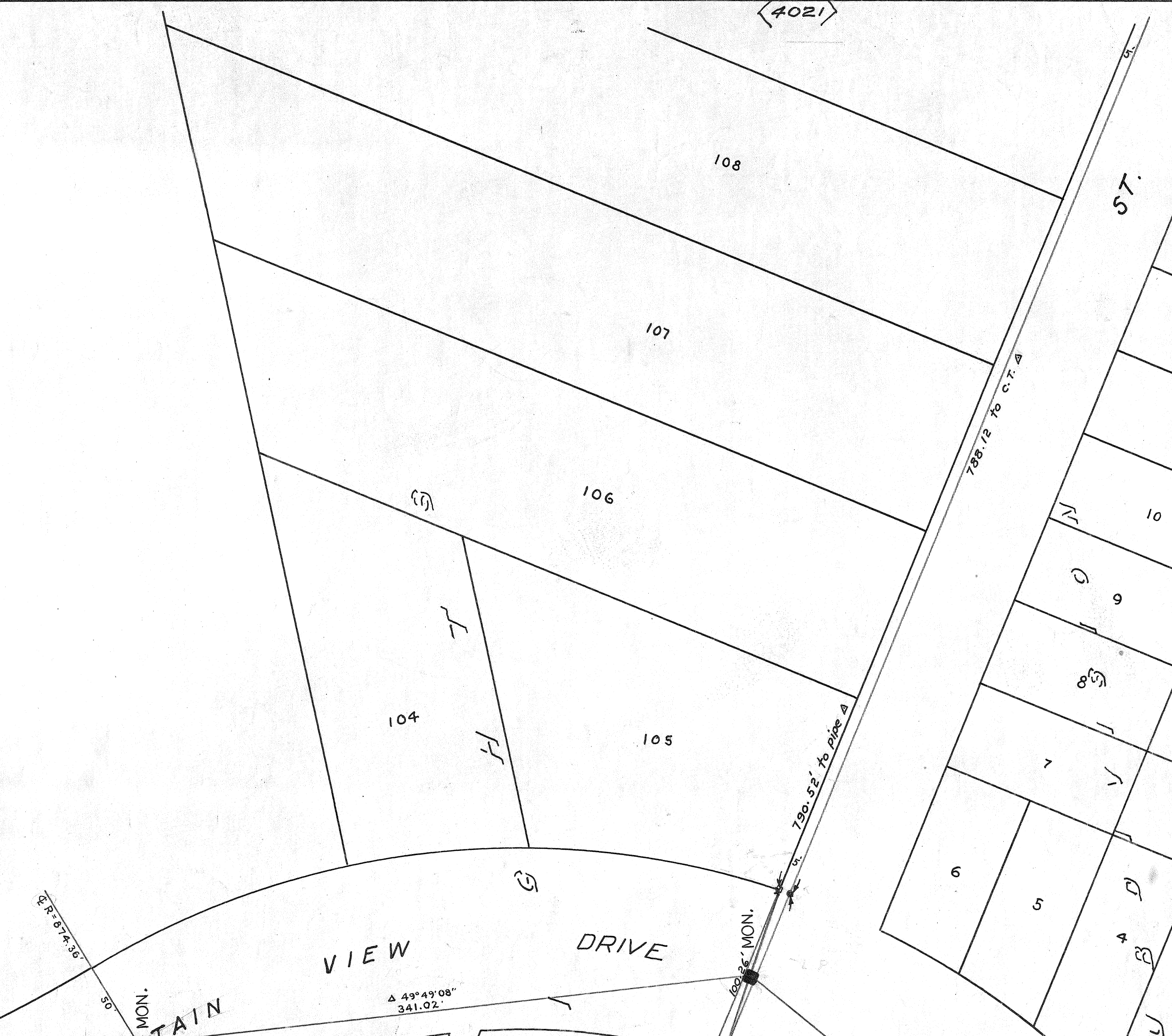
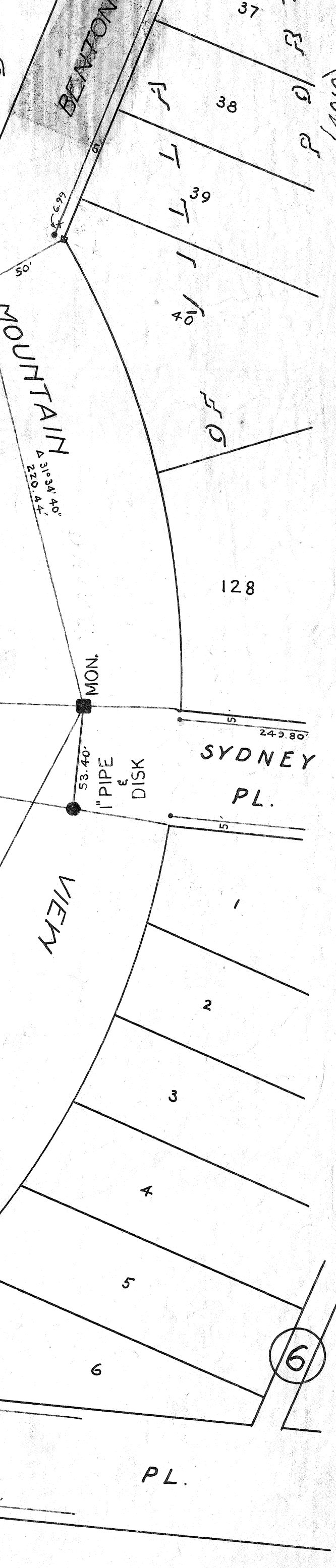
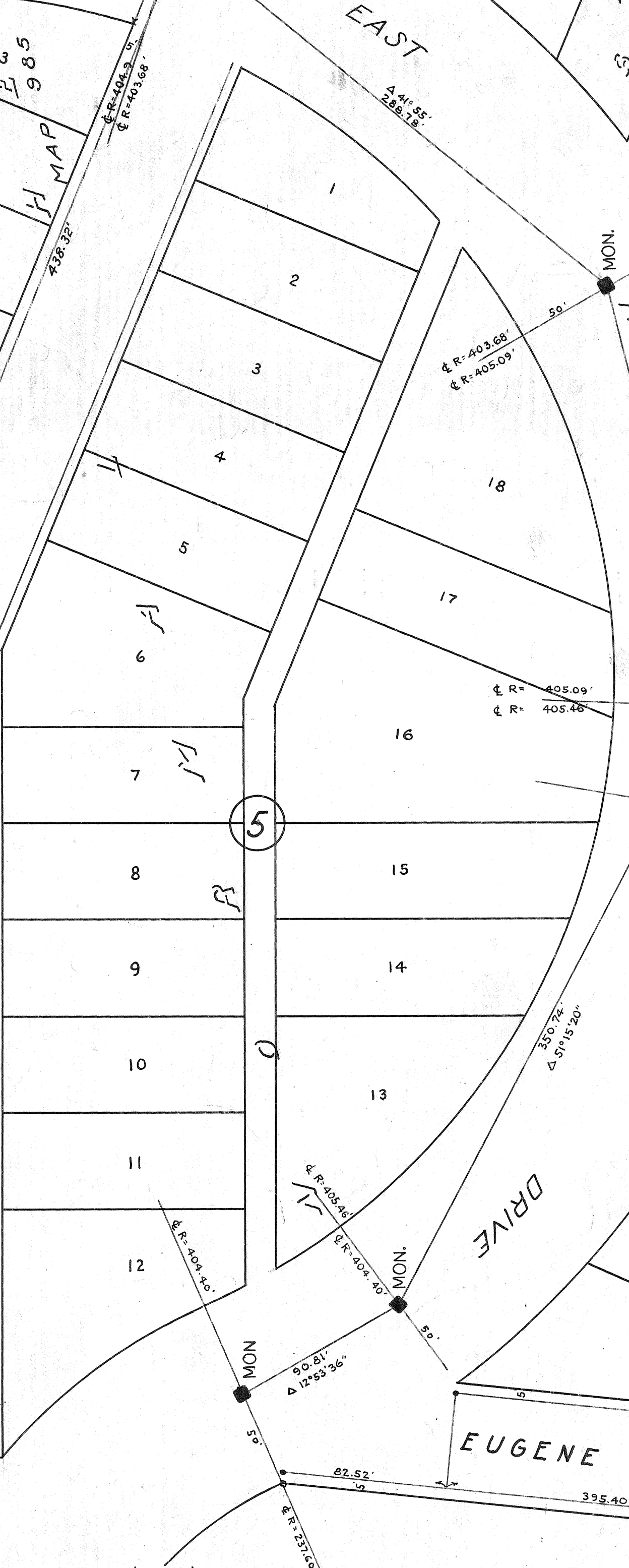
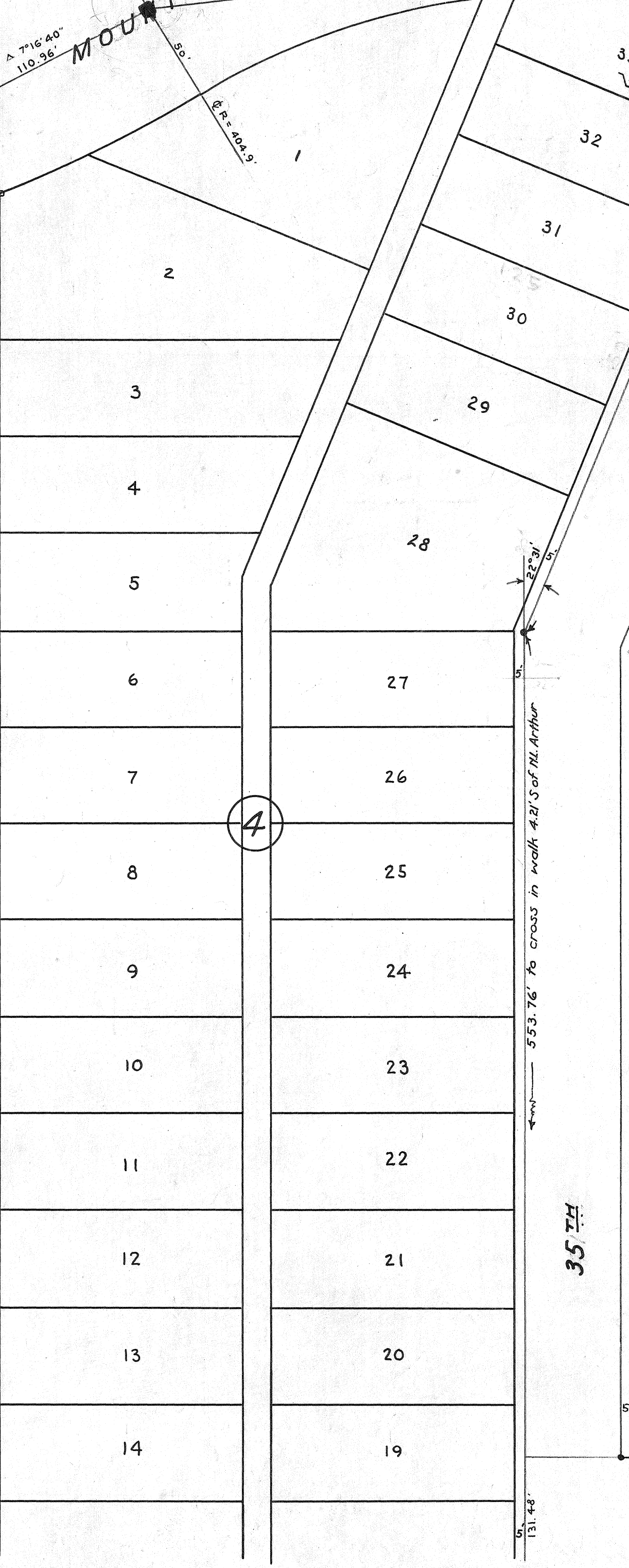
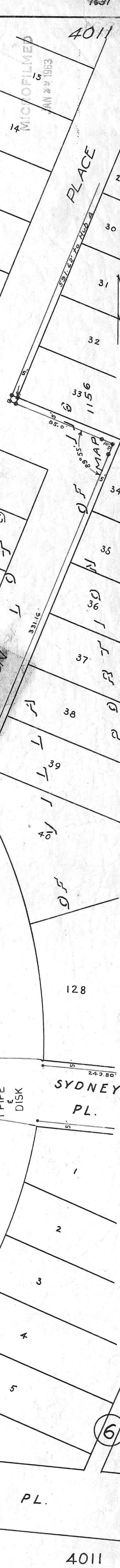
H

S

F A N D

ST.

PLACE





MICROFILMED
JAN 29 1963

<4002>

<4022>

4012

4012

1632

<4011>

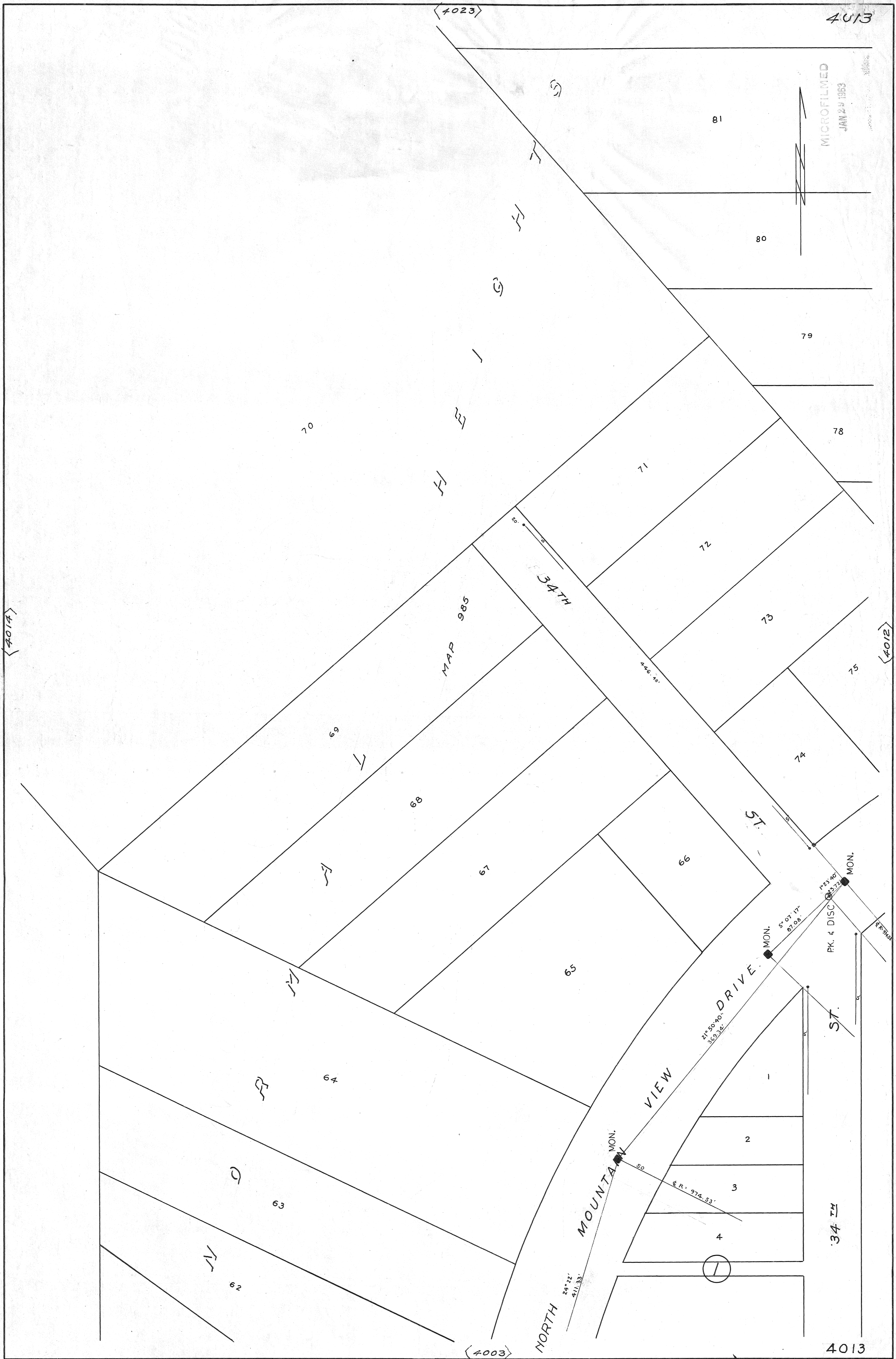
<4013>

MICROFILMED
JAN 29 1983

4023

4017

4012



4003

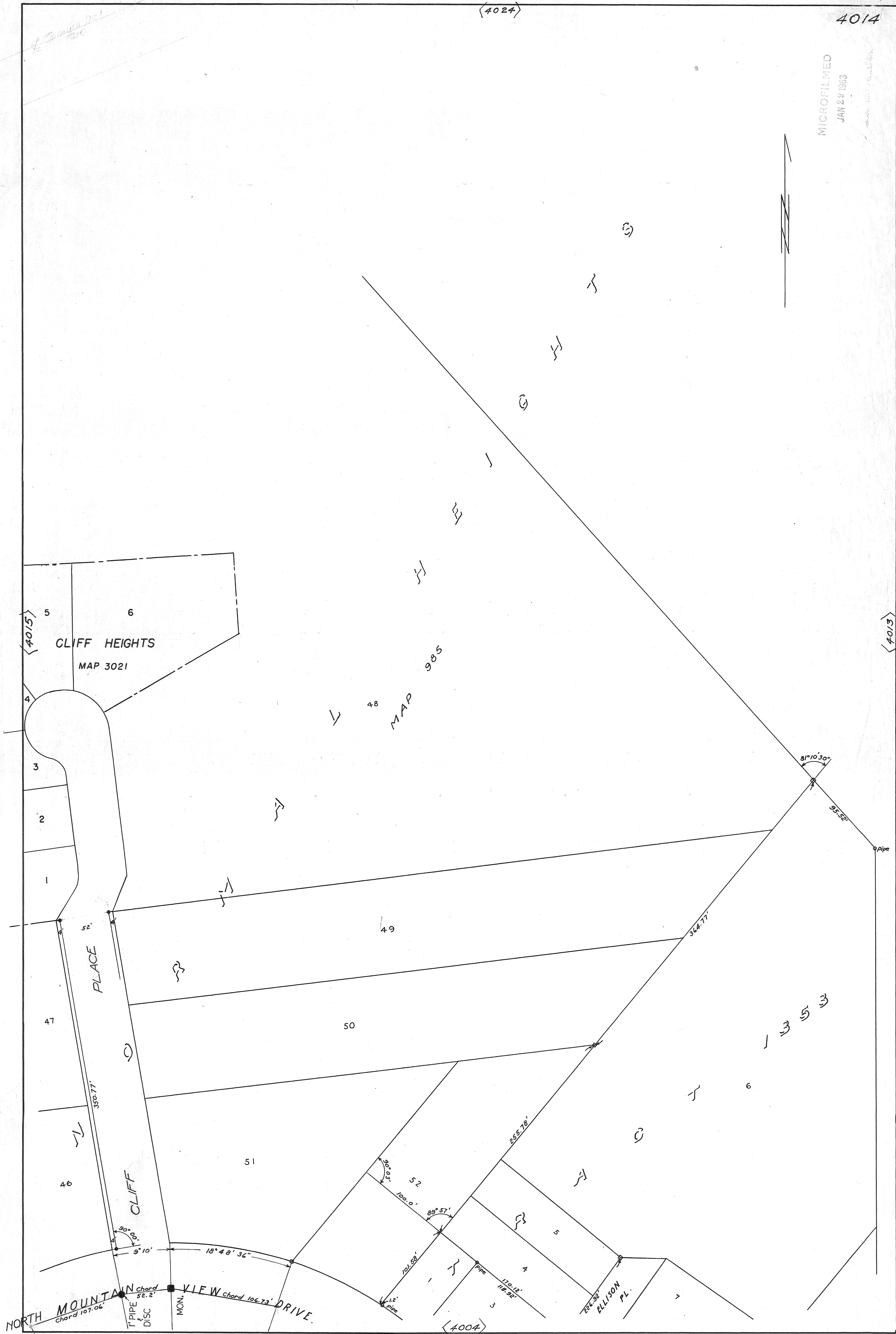
4013

(4024)

4014

MICROFILMED
JAN 29 1983

4015
310



CLIFF HEIGHTS
MAP 3021

MAP 985

NORTH MOUNTAIN VIEW DRIVE
Chord 107.06'
Chord 106.73'

ELLISON PL.

(4004)

(4013)

MICROFILMED
JAN 27 1983

LOT 32 EX MISSION RANCHO

RIO

DEL

CITY-COUNTY BOUNDARY LINE

CAMINO

4016

LOT 48

NORMAL HEIGHTS

HEIGHTS

66

5

4

3

CLIFF HEIGHTS

MAP 3021

1

PLACE

WINDSOR

16

15

14

12

10

42

43

44

47

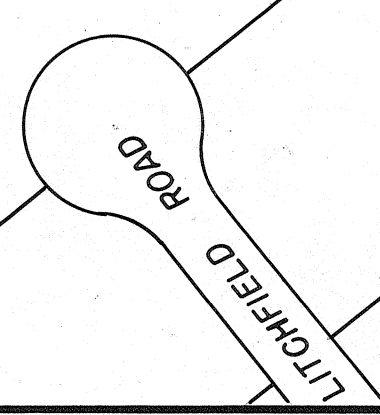
46

PLACE

CLIFF

4015

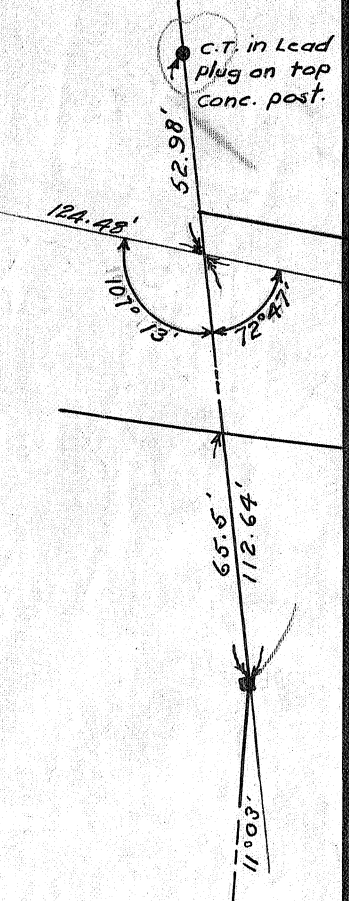
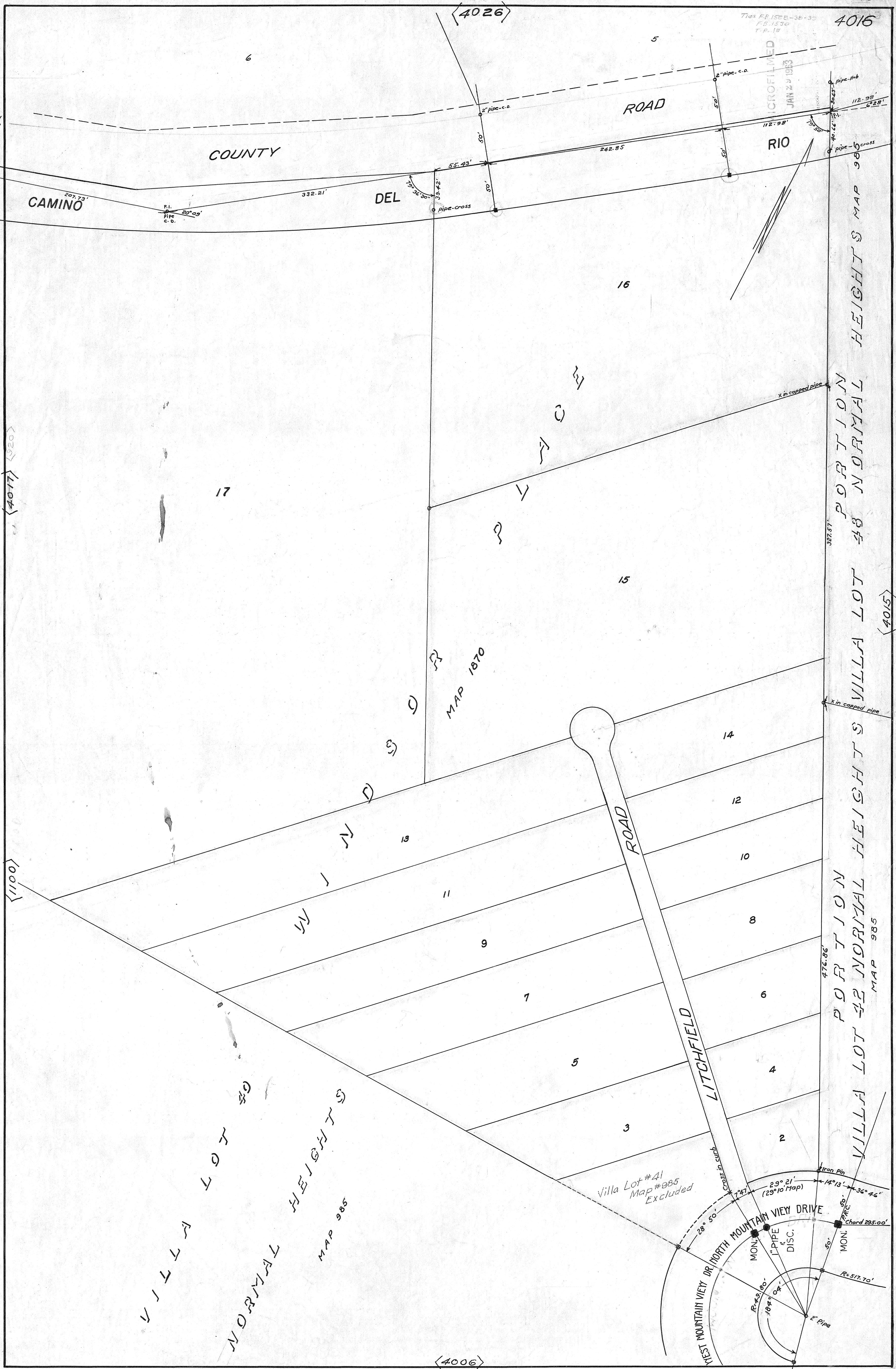
4014



Ties FB 1528-38-39
FB 1530
F.P. 15

4016

MICROFILMED
JAN 23 1983



(4017) (320)

(1100)

(4026)

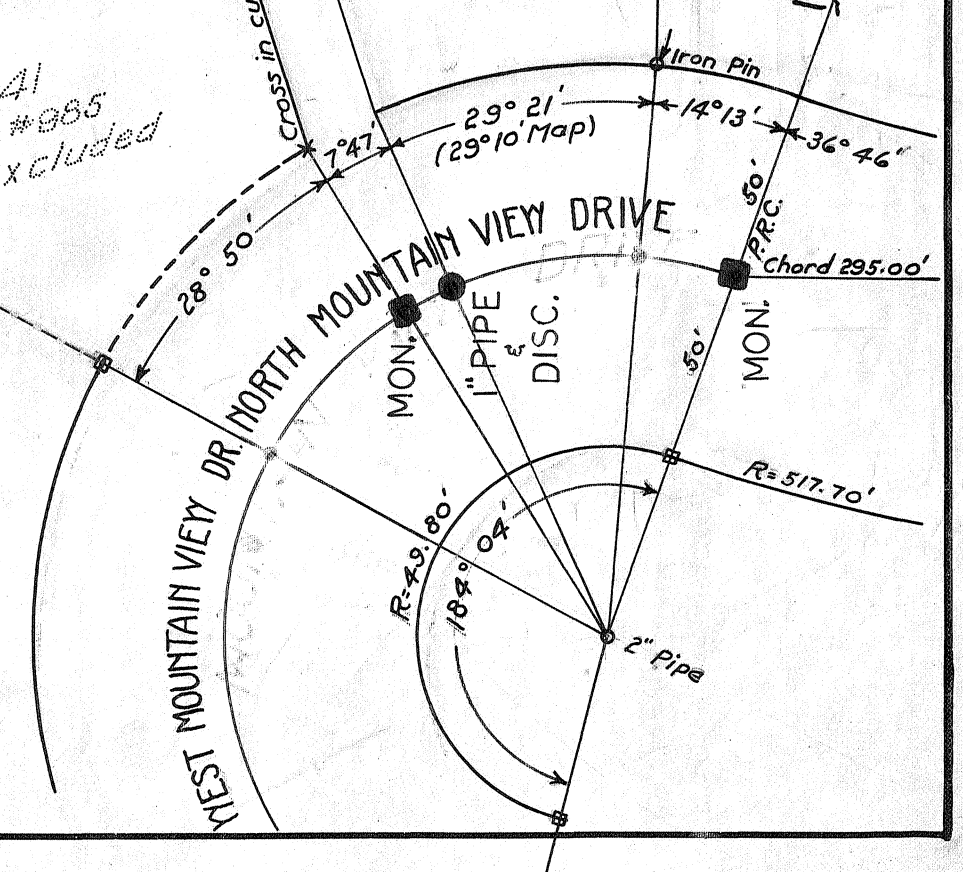
MAP 1870

VILLA LOT 48 NORMAL HEIGHTS MAP 986
VILLA LOT 42 NORMAL HEIGHTS MAP 985

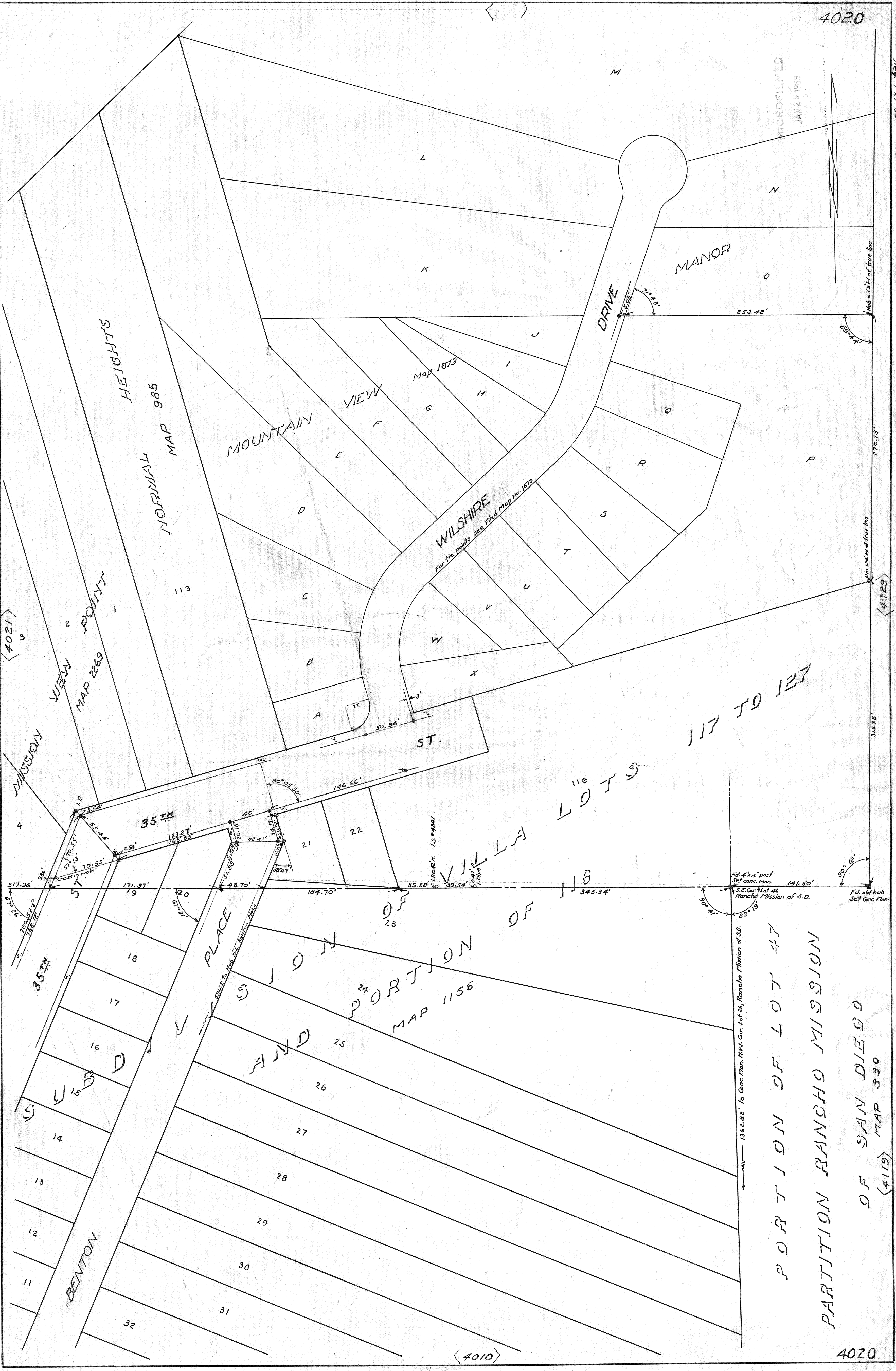
VILLA LOT 30
NORMAL HEIGHTS
MAP 985

Villa Lot #41
Map #985
Excluded

(4006)



MICROFILMED
JAN 29 1963



4021

MISSION VIEW POINT
MAP 2269

NORMAL MAP 985

HEIGHTS

MOUNTAIN VIEW

WILSHIRE
For the points see filed Map No. 1879

DRIVE

MANOR

ST.

VILLA LOTS 116 TO 127

35TH

35TH

35TH

BENTON

SUNBIRD

PLACE

SUN AND PORTION OF
MAP 1156

Fed. 4"x4" post
Set conc. man. 141.50'
S.E. Cor. Lot 44
Rancho Mission of S.D.

1362.88' to Conc. Man. N.W. Cor. Lot 26, Rancho Mission of S.D.

PARTITION OF SAN DIEGO
MAP 330
(4119)

PARTITION RANCHO MISSION
PORTION OF LOT 47

Map 432-30

Hub 0.49 M of true line
270.73'

Hub 0.49 M of true line
4129

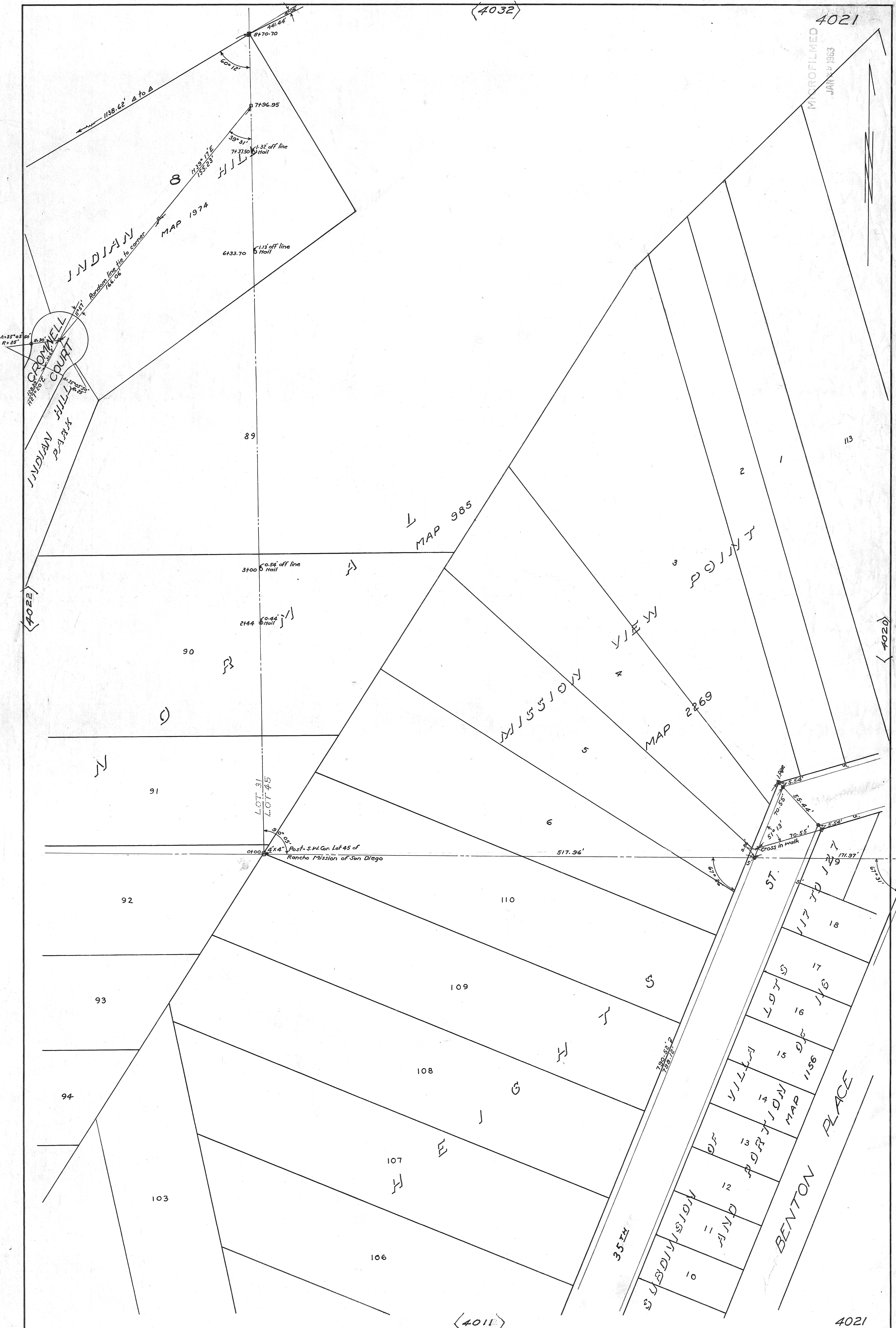
315.78'

Fed. old hub
Set conc. Man.

{4032}

4021

MAP FILMED
JAN 2 1963



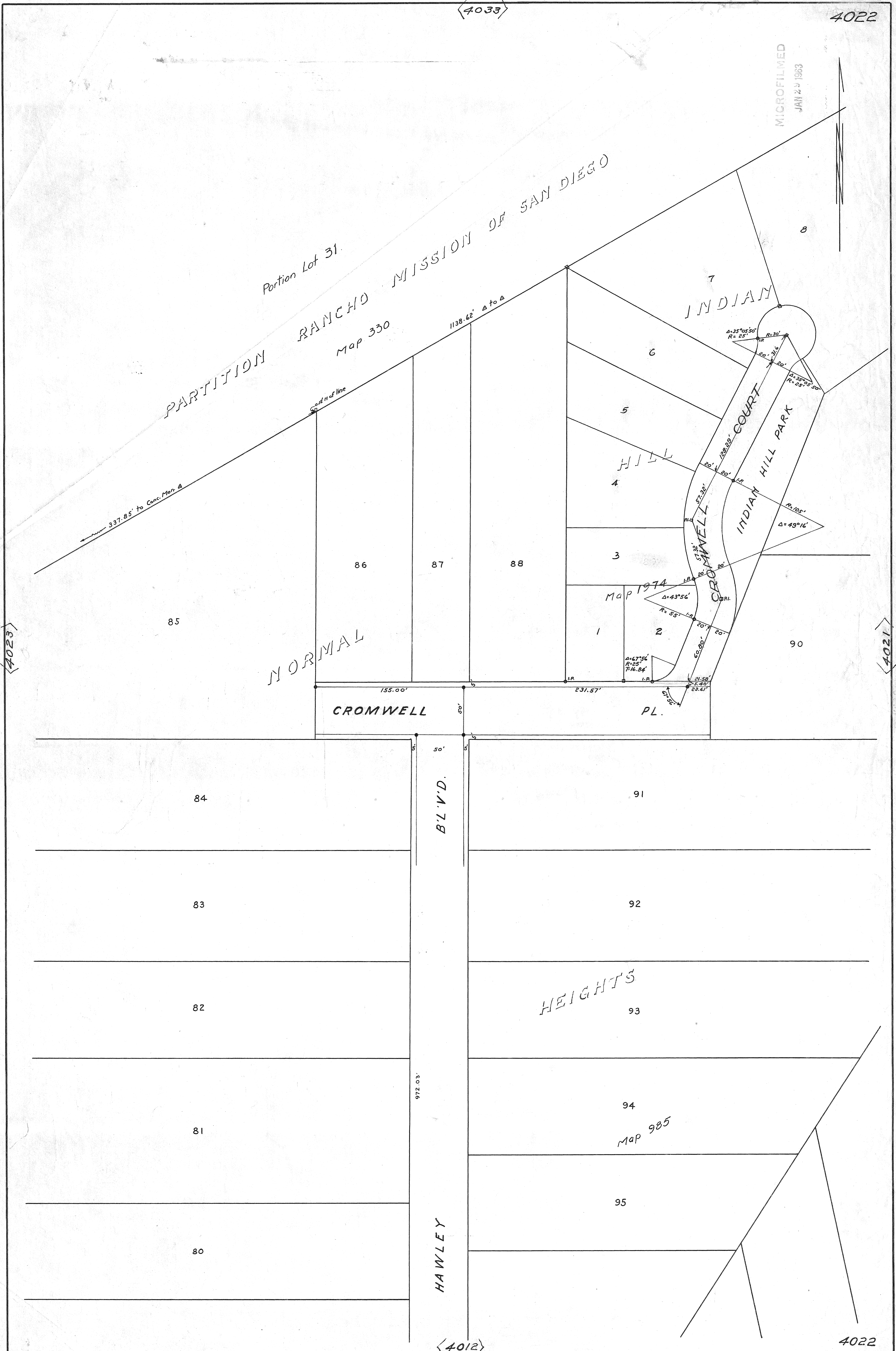
{4022}

{4020}

{4011}

4021

MICROFILMED
JAN 23 1983



4028

4021

MICROFILMED
JAN 29 1963

LOT 32 EX MISSION RANCHO

LOT 31 EX MISSION RANCHO

RIO

DEL

LOT 70

CAMINO

NORMAL

HEIGHTS

LOT 48

4015

MICROFILMED
JAN 24 1963

PORTION OF LOT 23
PARTITION OF RANCHO MISSION OF
SAN DIEGO

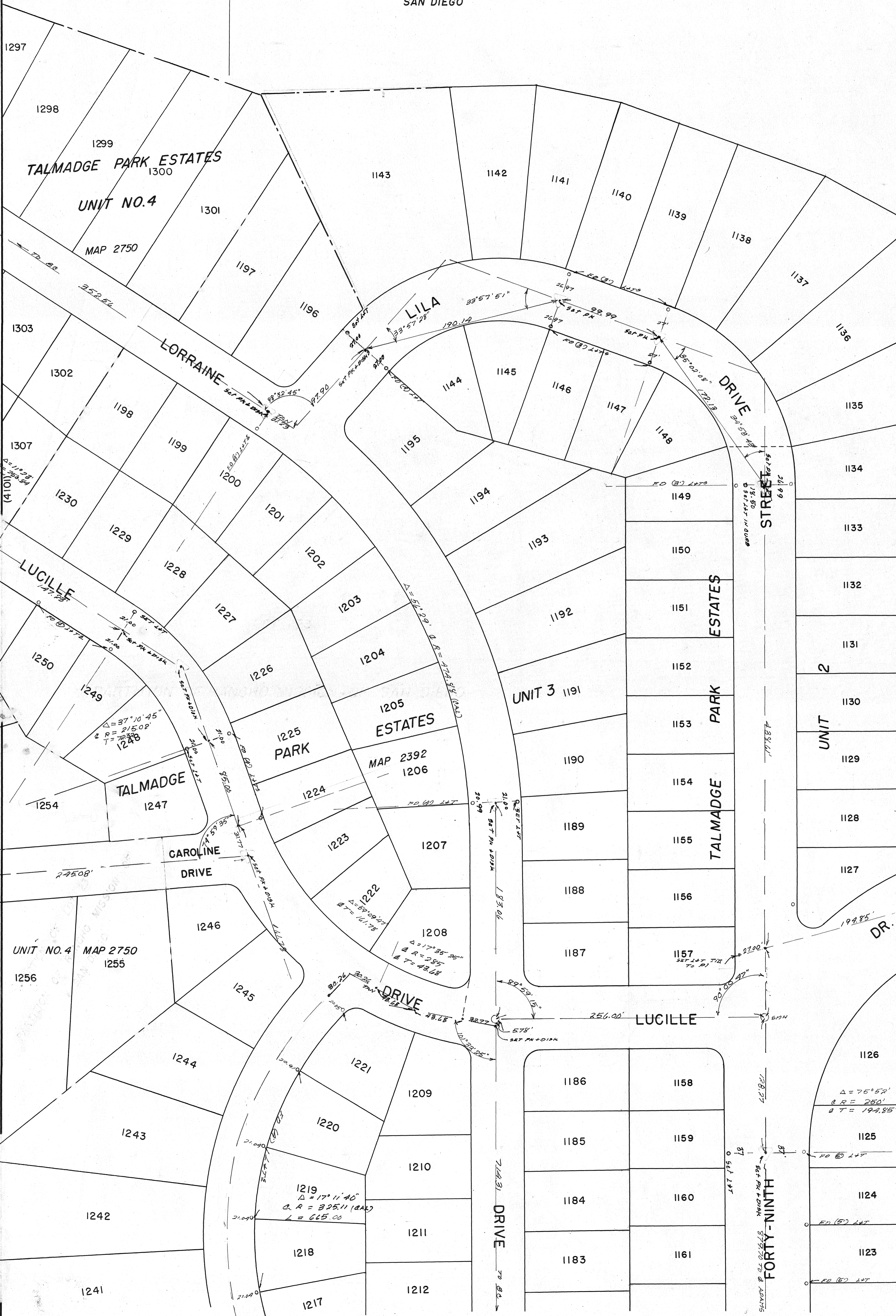
TRACT
2

UNIT 5

ESTATES
PARK
TALMADGE

MANOR
UNIT 4
UNIT 3
UNIT 2
UNIT 1

4100



TALMADGE PARK ESTATES
UNIT NO. 4
MAP 2750

LILA

LUCILLE

CAROLINE DRIVE

DRIVE

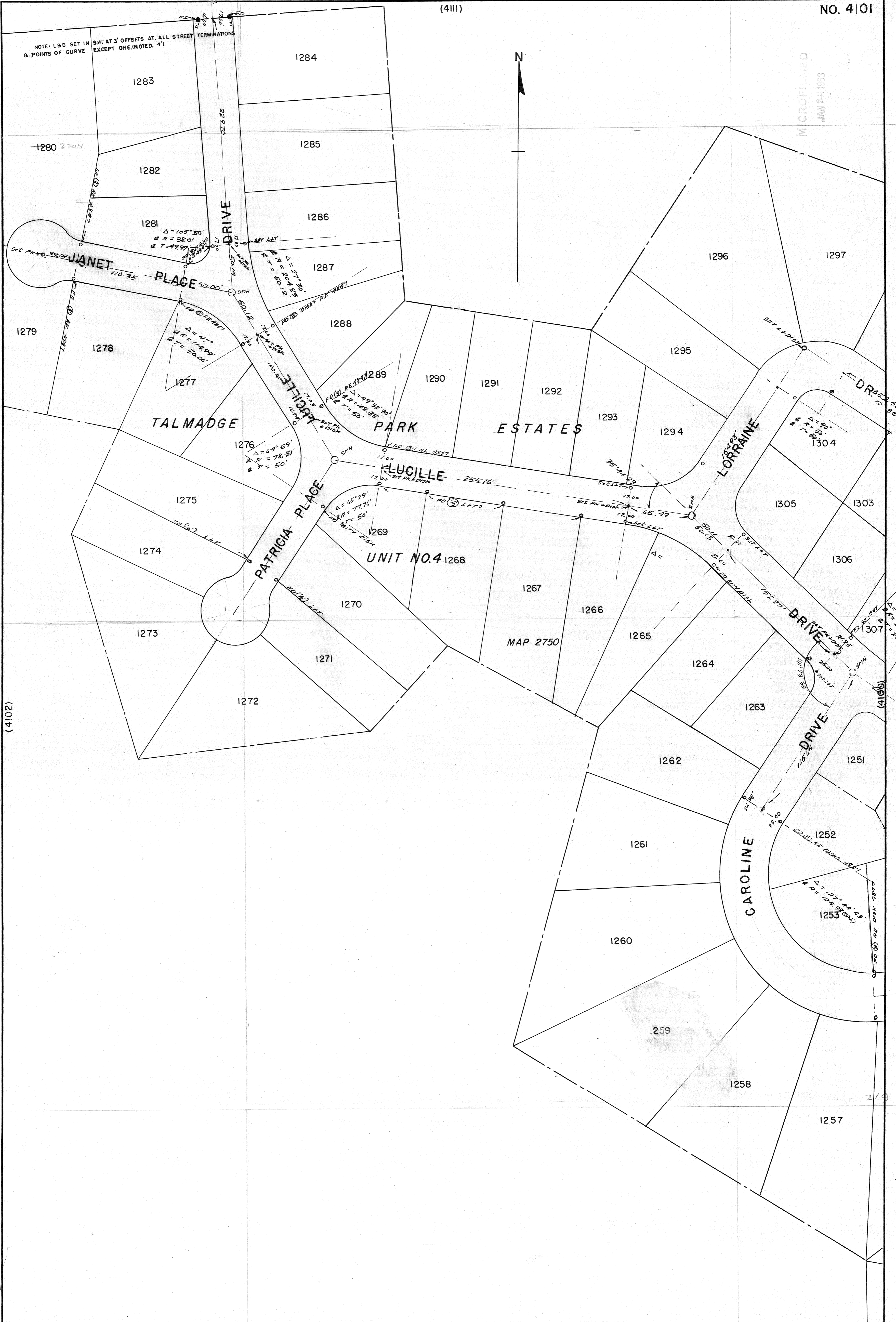
LUCILLE

FORTY-NINTH

Field Park
1704

WEST
WILLIAM B
JOHNSTON
APRIL - MAY - 79

MICROFILMED
JAN 24 1983



WEST
WILLIAMS
JOHNSTON
APRIL MAY-73
CITY OF SAN DIEGO
ENGINEERING DEPARTMENT

SCALE 1" = 50'

(3696)

TIE POINT SHEET

REFERENCES

NO. 4101

MICROFILMED
JAN 29 1983

TALMADGE PARK ESTATES

UNIT NO. 4

MAP 2750

1279

1280

R1210

SUB MAP 3029

NOTE STREET WAS RE PAVED WITH
1" TO 2" OF AS SO ROUND POINTS
WERE RE SET

LUCILLE DR.

1357 1358
 $\Delta = 40^{\circ}00'38''$
 $R A = 300'$
 $R T = 109.19'$

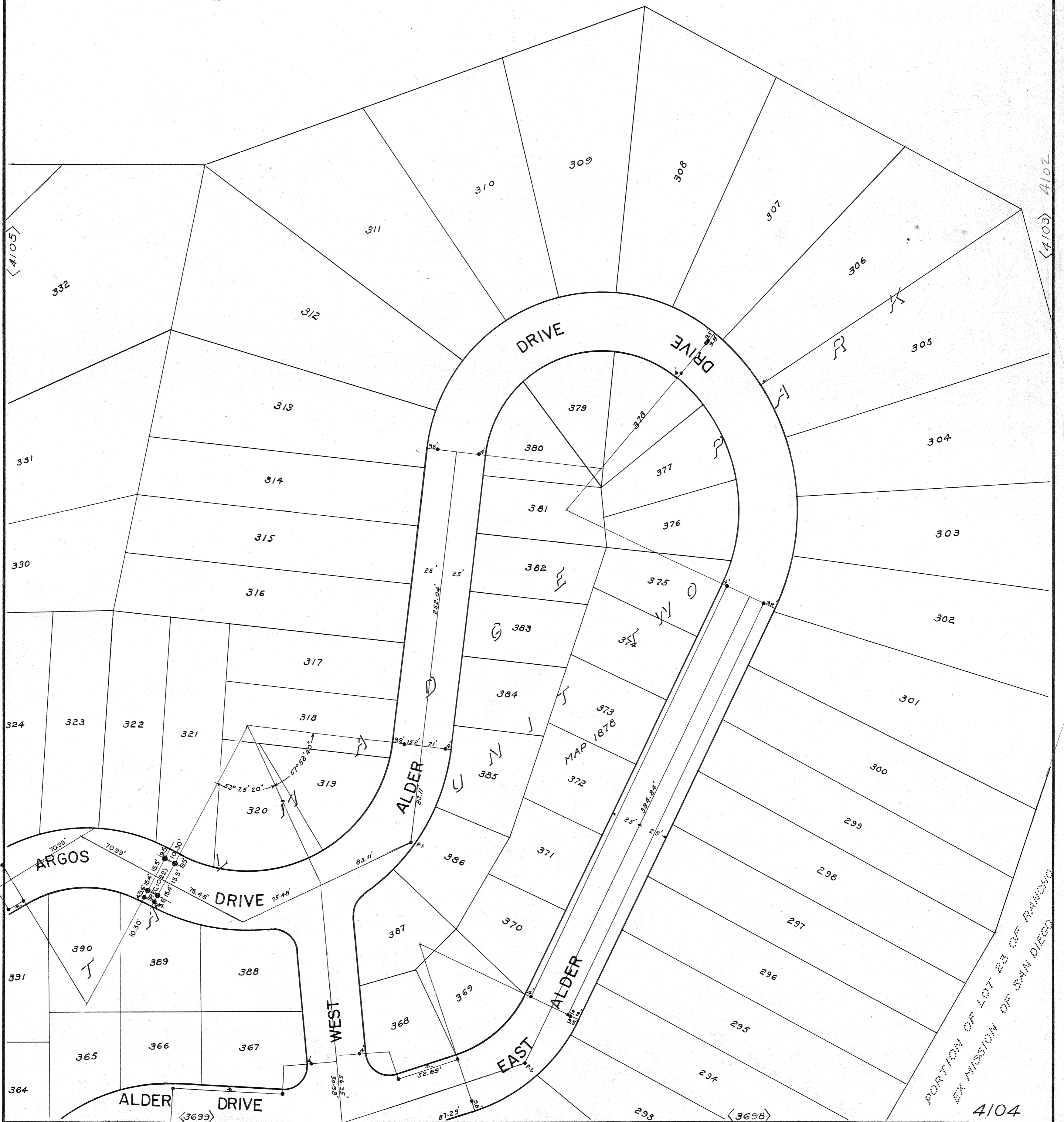
WEST
WILLIAMS
JOHNSTON
APRIL - MAY - 73

(4114)

4104

MICROFILMED
JAN 23 1963

PORTION OF LOT 23 OF RANCHO EX MISSION OF SAN DIEGO

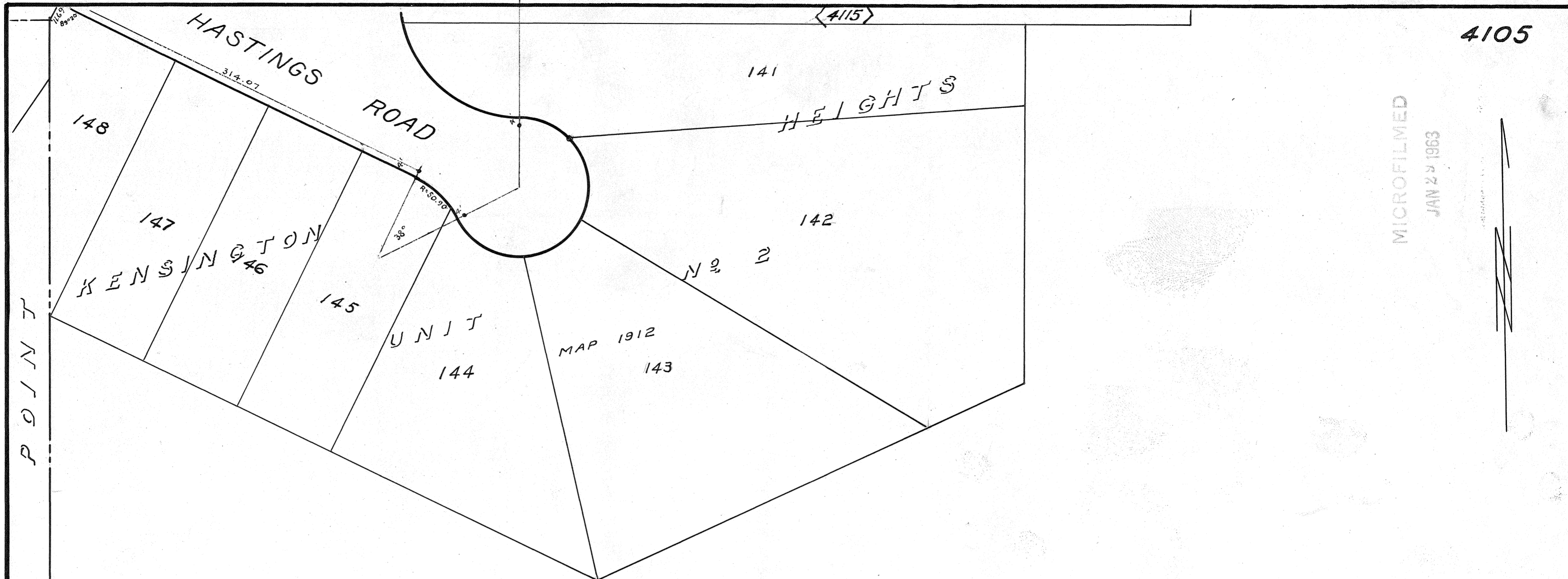


PORTION OF LOT 23 OF RANCHO
EX MISSION OF SAN DIEGO

4104

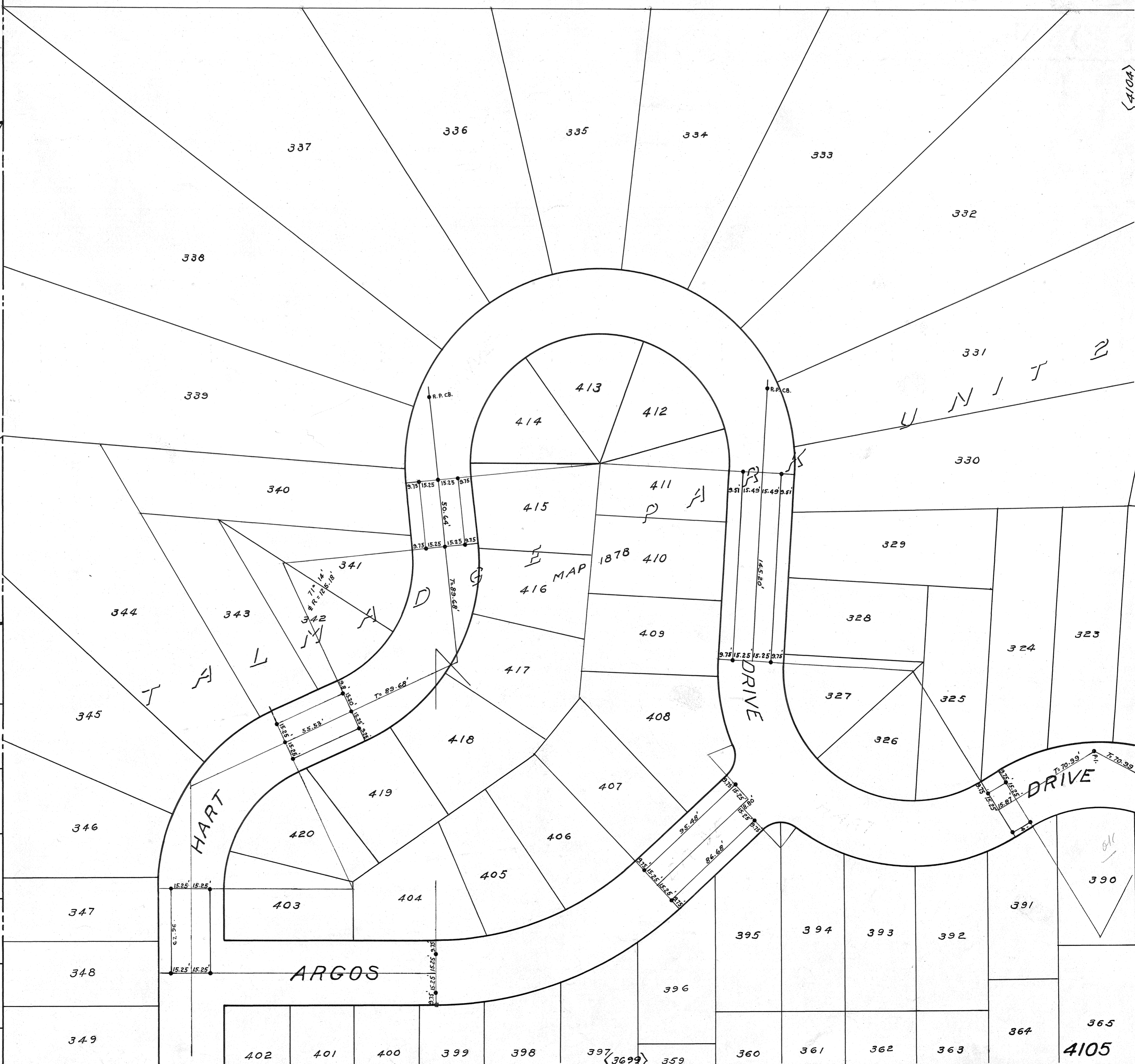
T.P. 28-22

MICROFILMED
JAN 23 1963



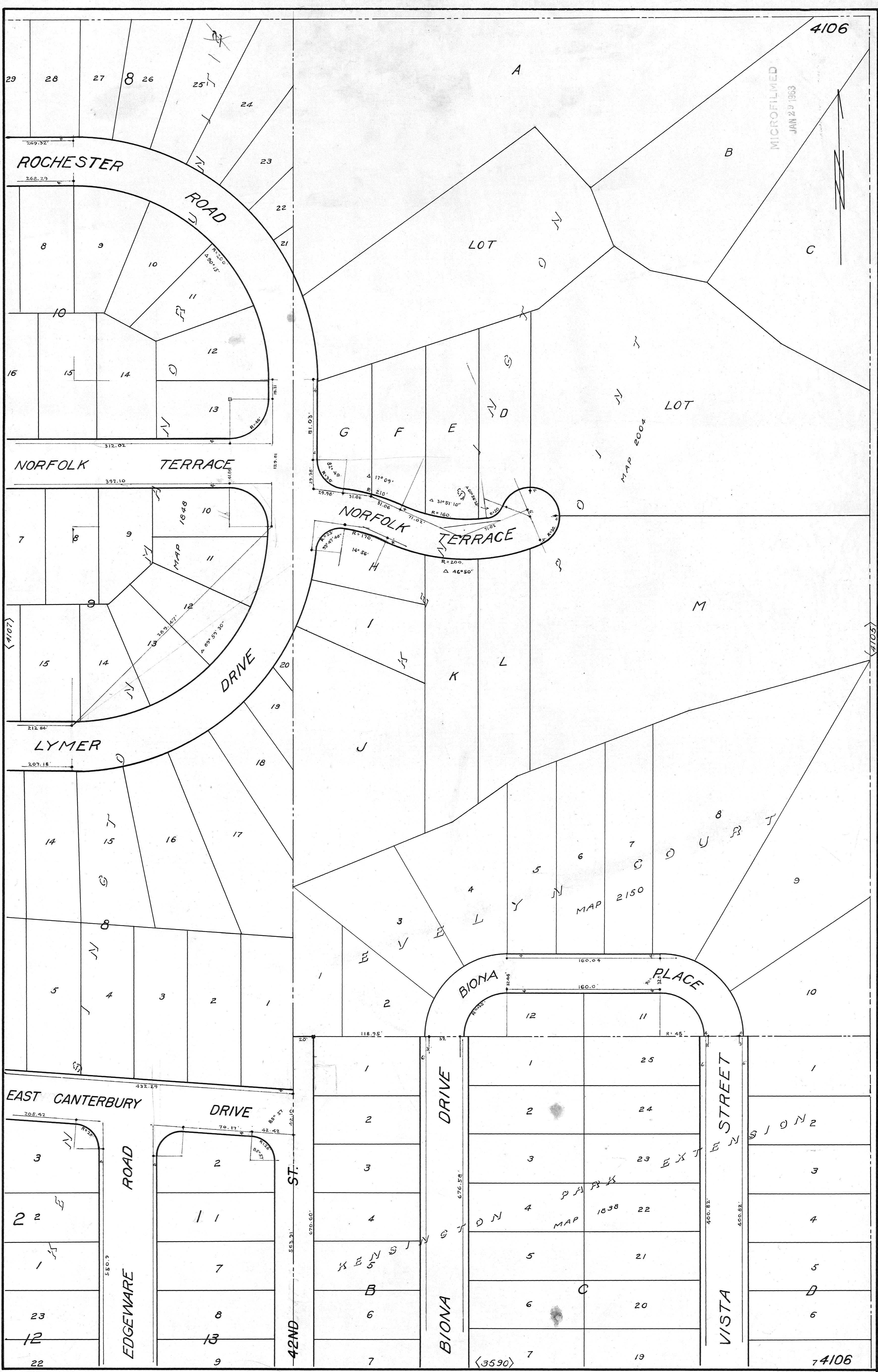
PORTION OF LOT 23 OF RANCHO EX MISSION OF SAN DIEGO

KENSINGTON POINT
KENSINGTON COURT
KENSINGTON PK EXTENSION



MICROFILMED
JAN 29 1963

4106





4107
8
29

MICROFILMED
APR 29 1963

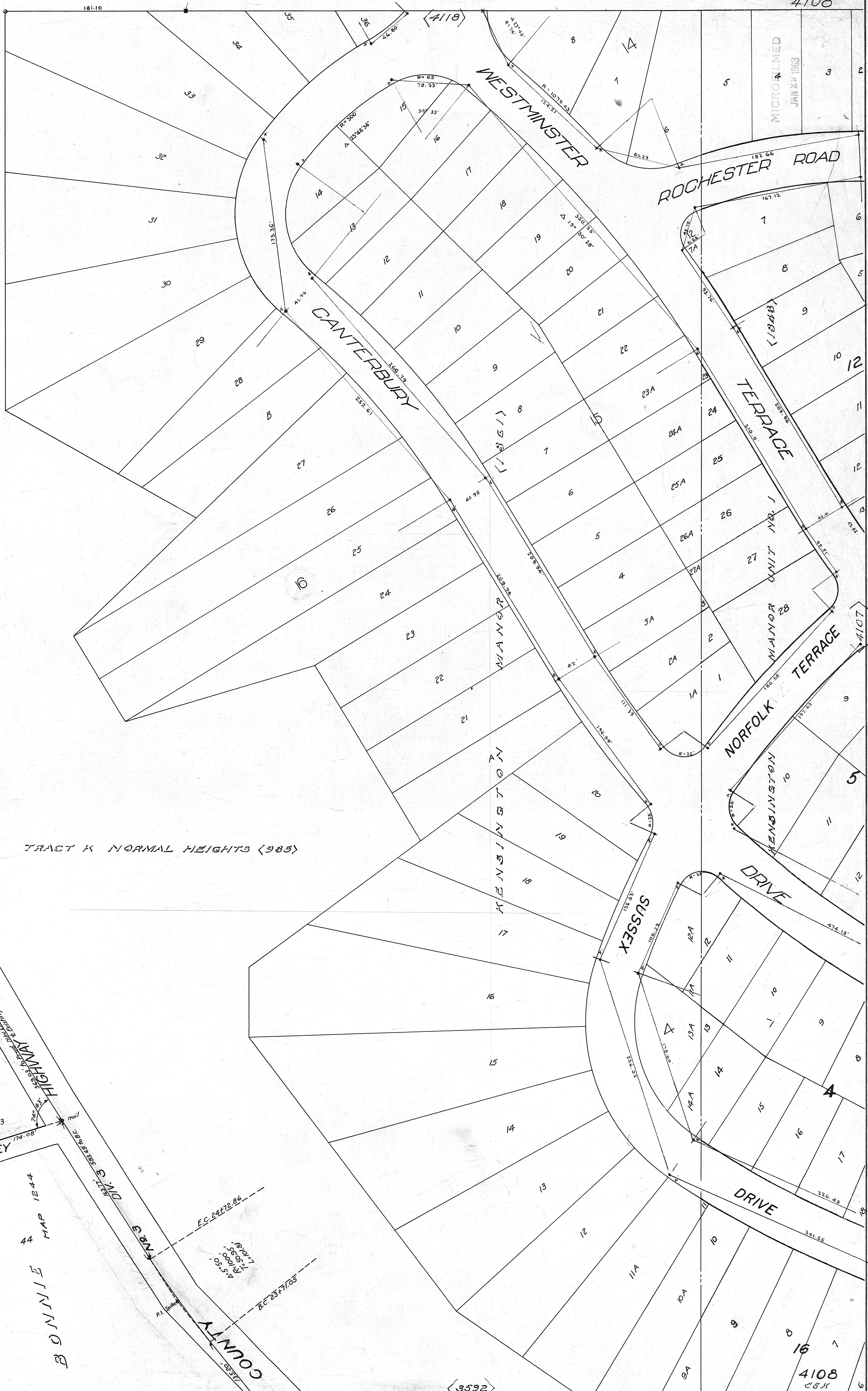
M A N
MAP 1848

(4106)
15

4107
22

Neg. 6-31

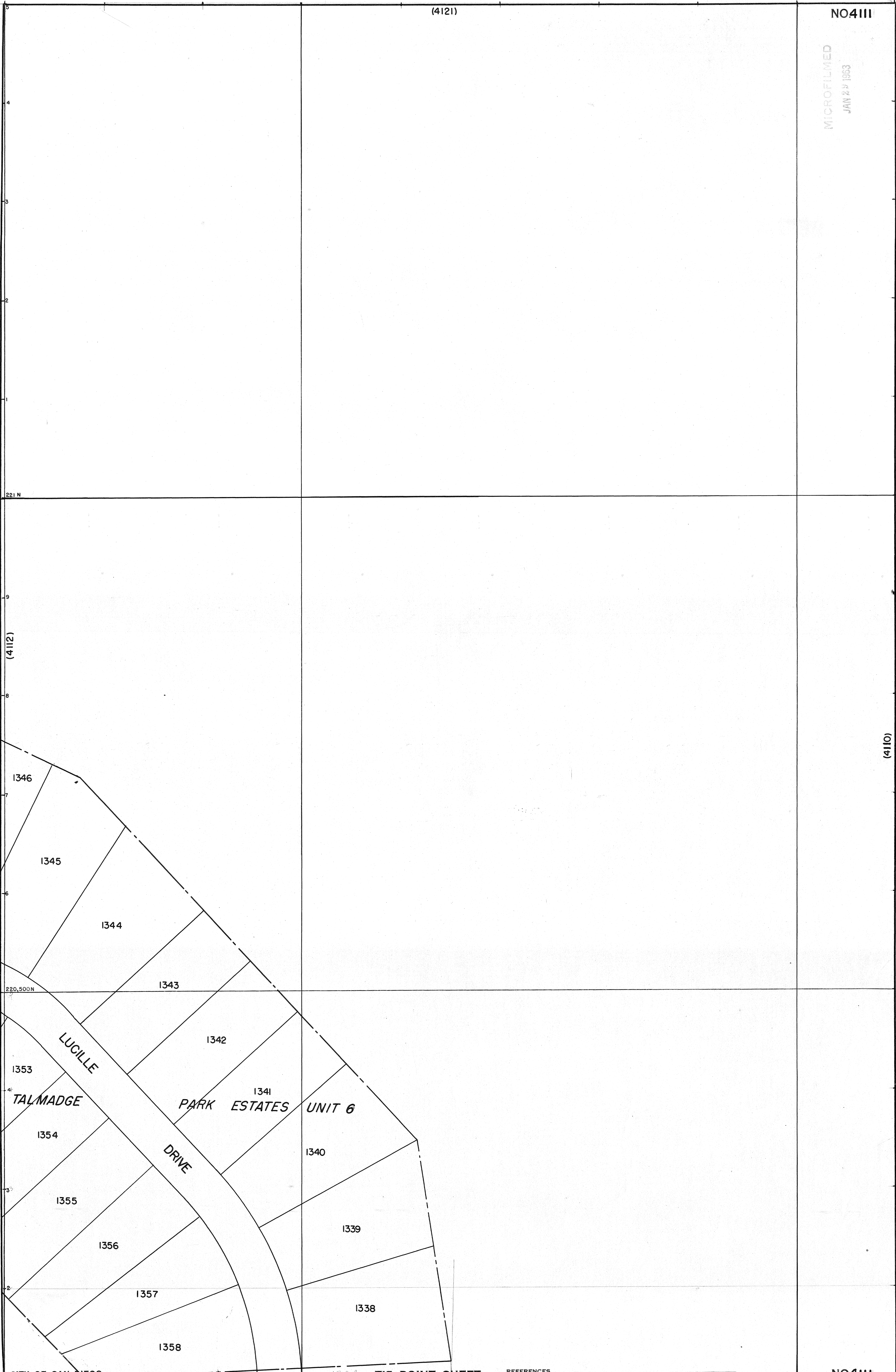
MICROFILMED
JAN 29 1963



4109

Nov. 6-10-36

(4121)



MICROFILMED
JAN 29 1963

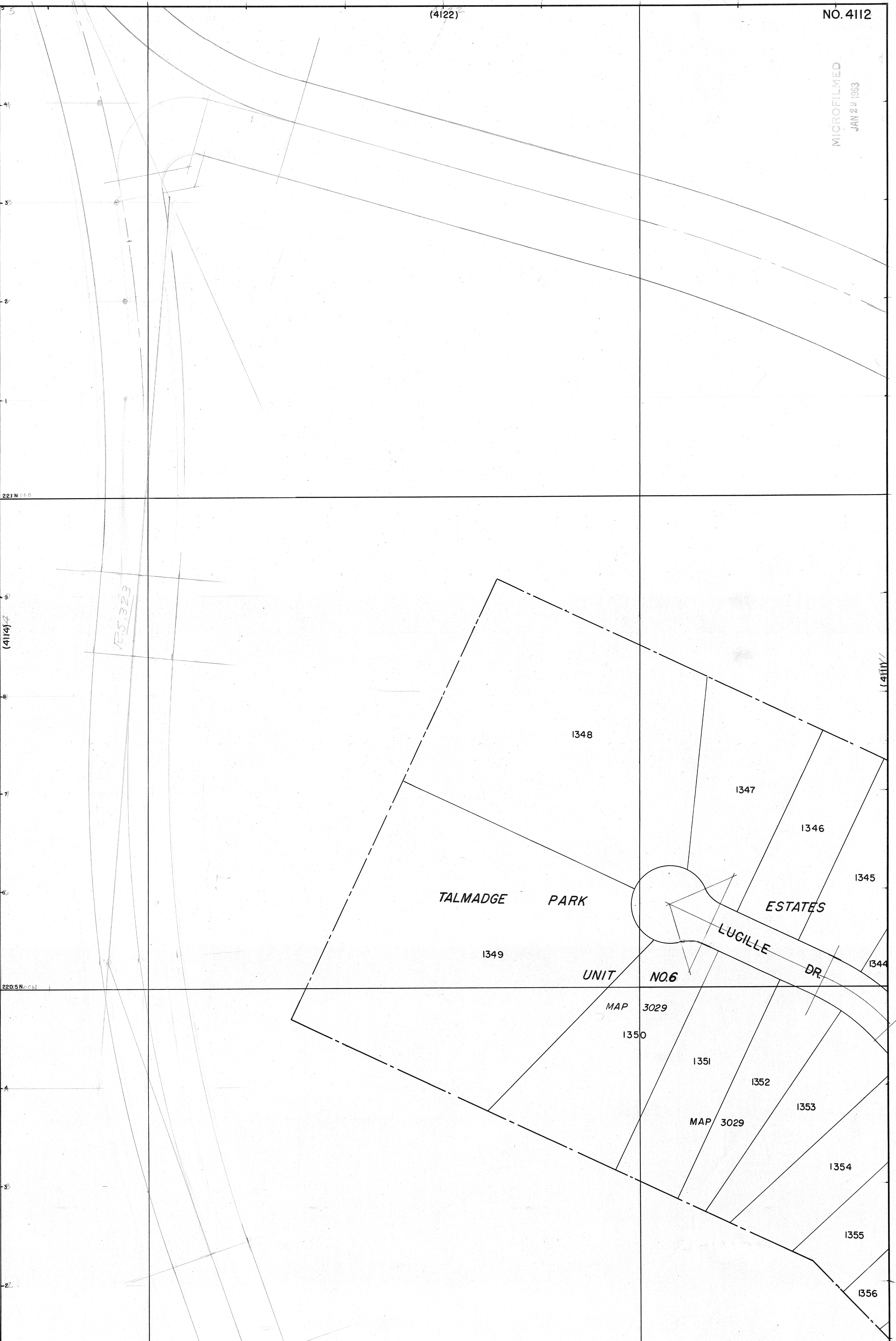
(4122)

221 N 000

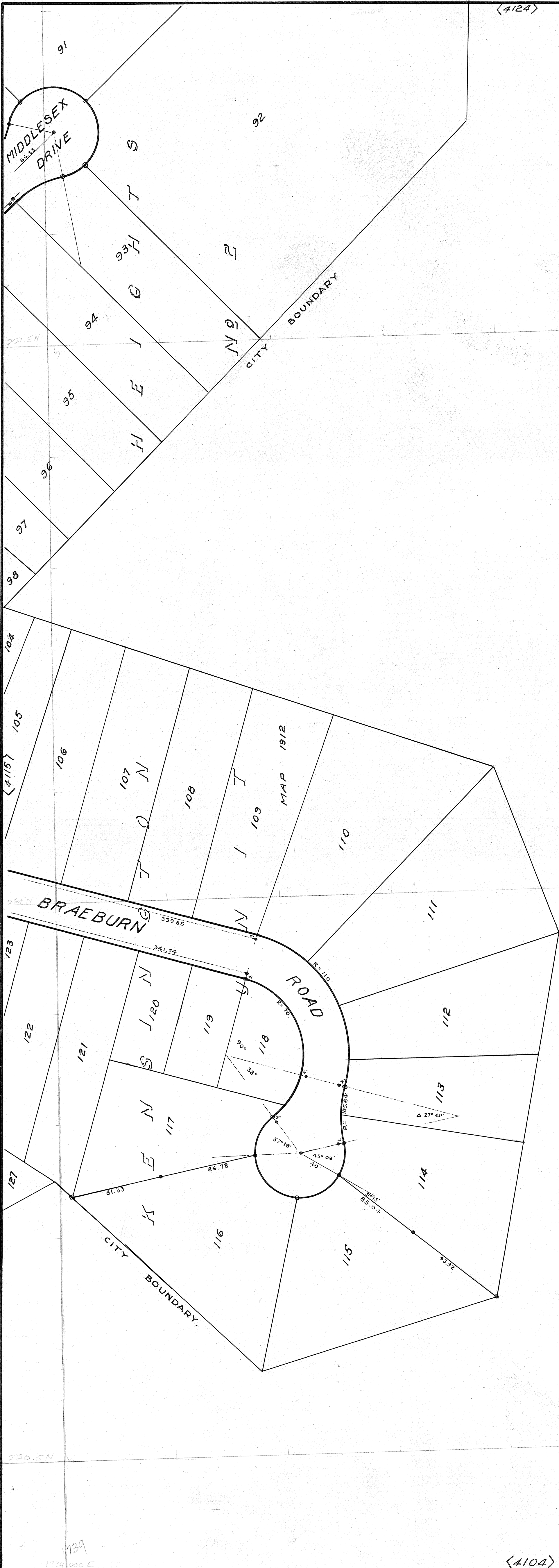
(4114) 7

220.5 N 000

22



MICROFILMED
JAN 29 1963



(4124)

221.5N

(4115)

221.5N

226.5N

1739

(4104)

EX MISSION
LOT
NO. 23

(412) (41127)

1739.900E

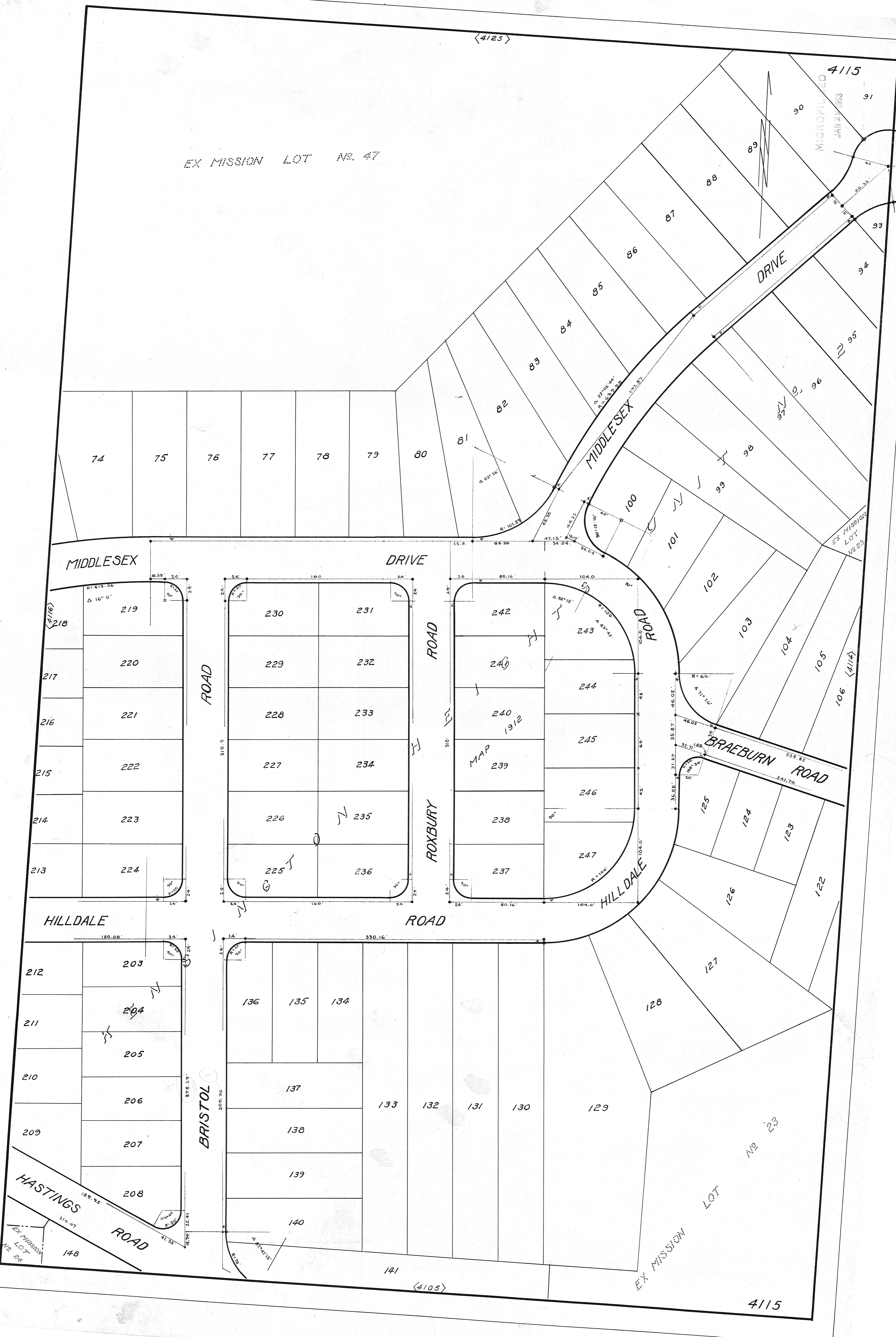
oik-w. 11. 8

<4125>

4115

MICROFILMED
JAN 21 1983

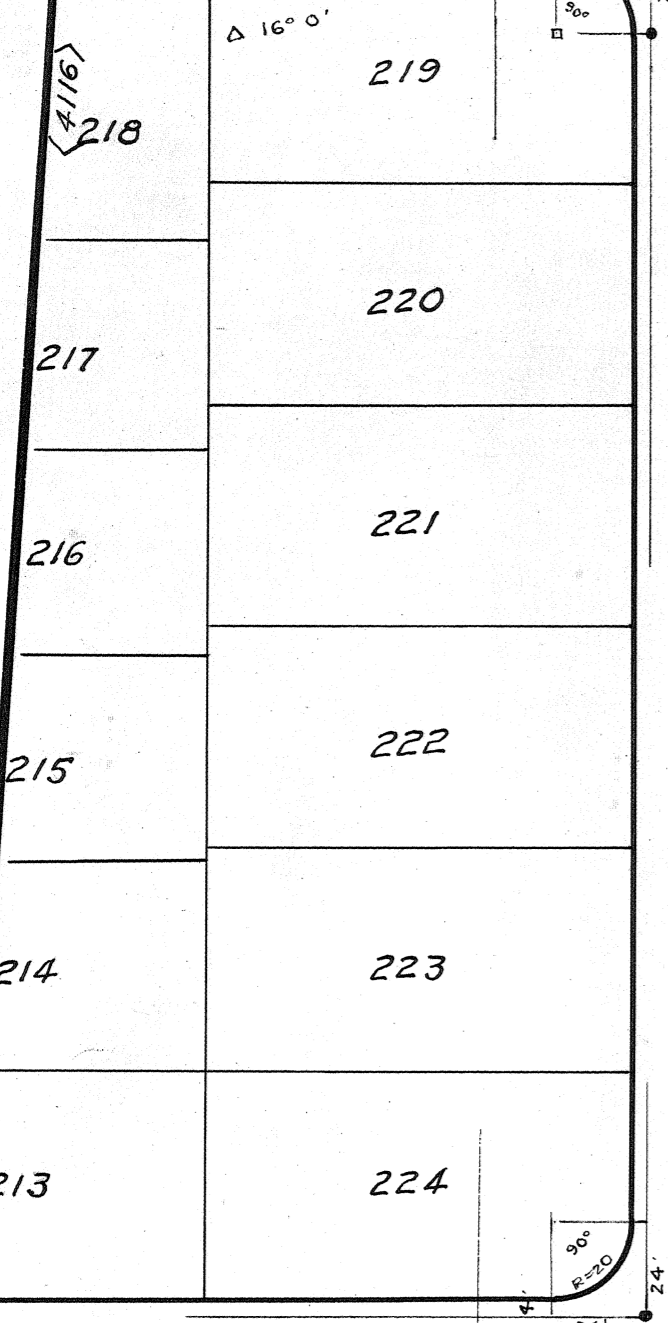
EX MISSION LOT NO. 47



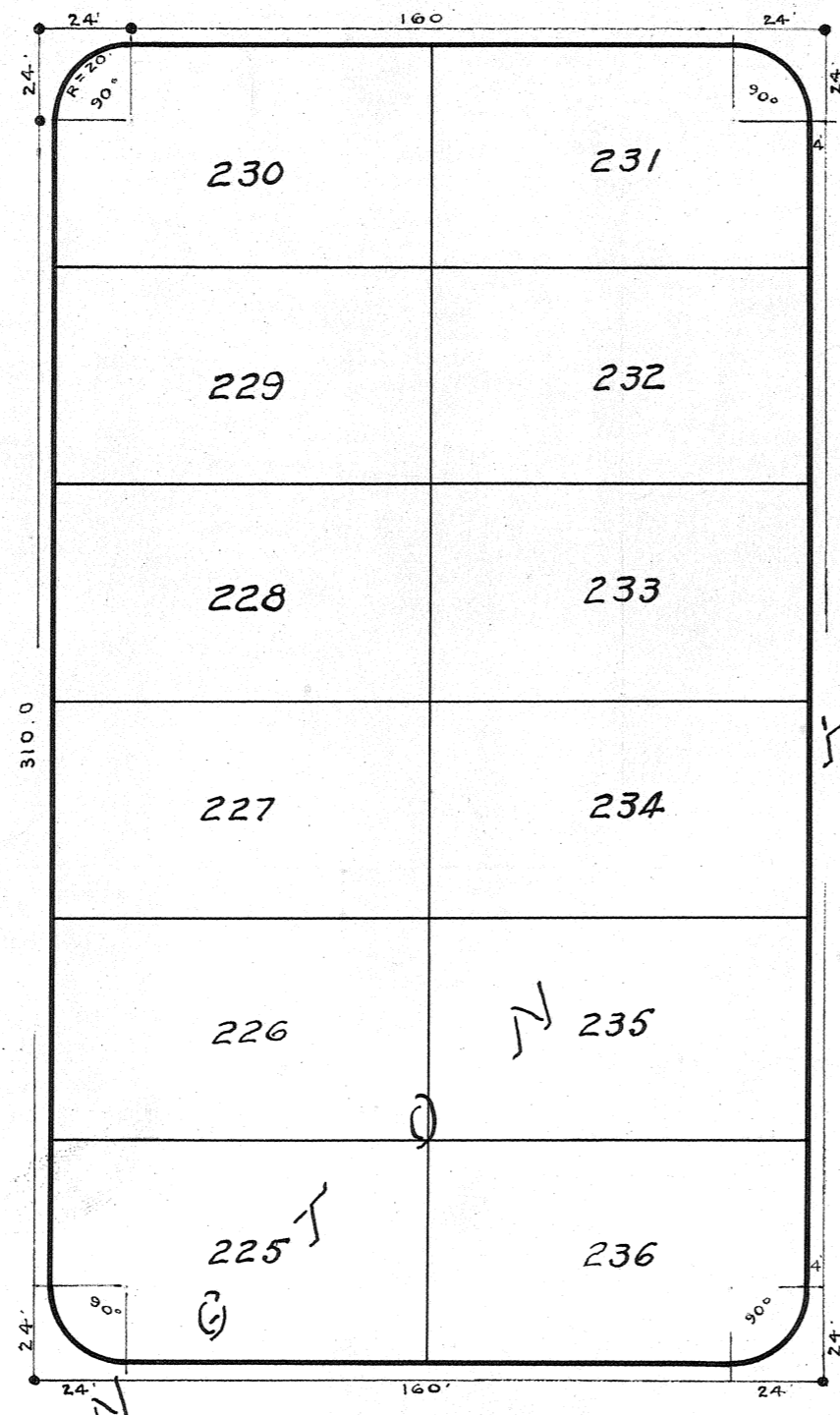
MIDDLESEX

DRIVE

(4116)
218

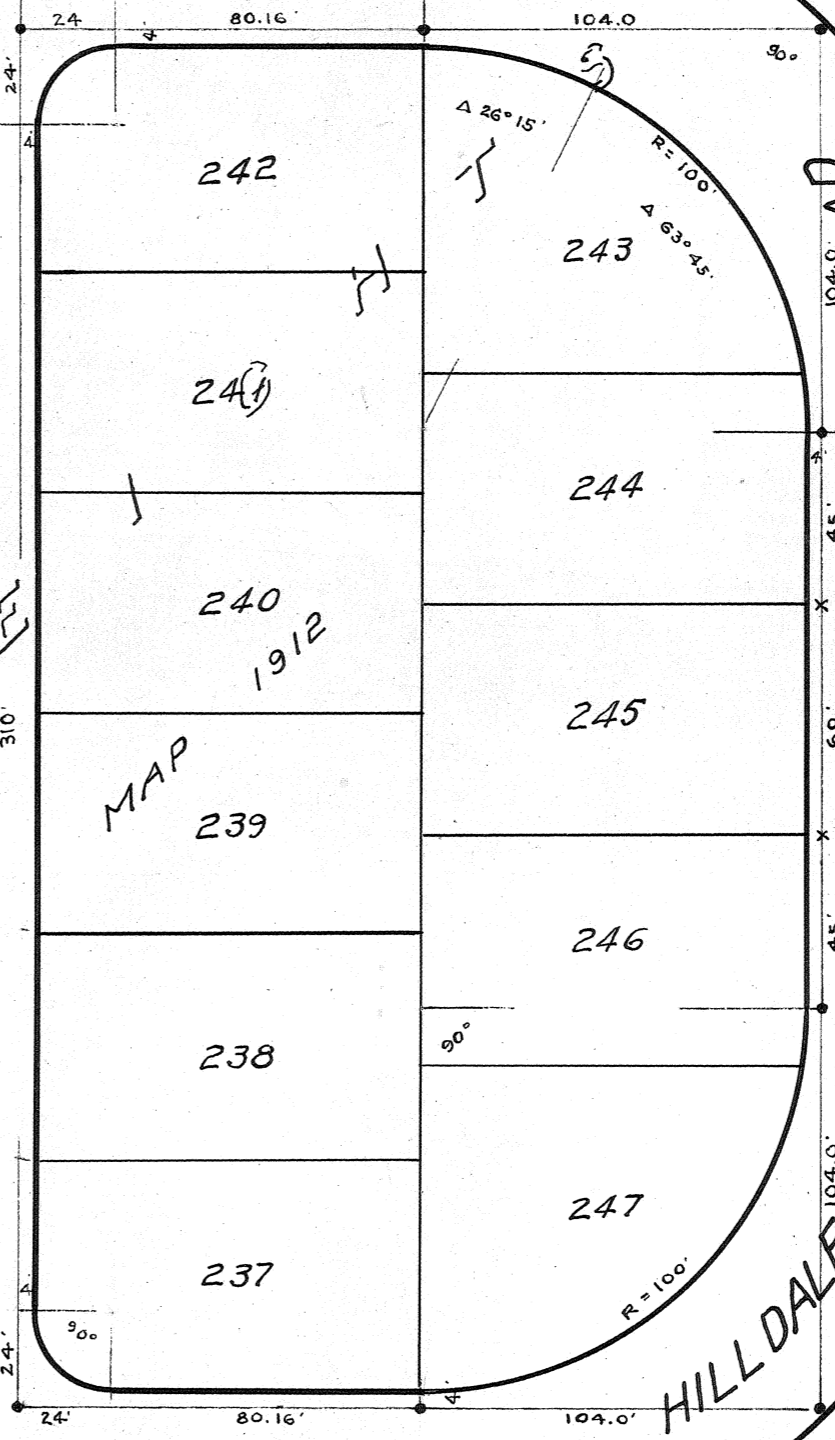


ROAD



ROAD

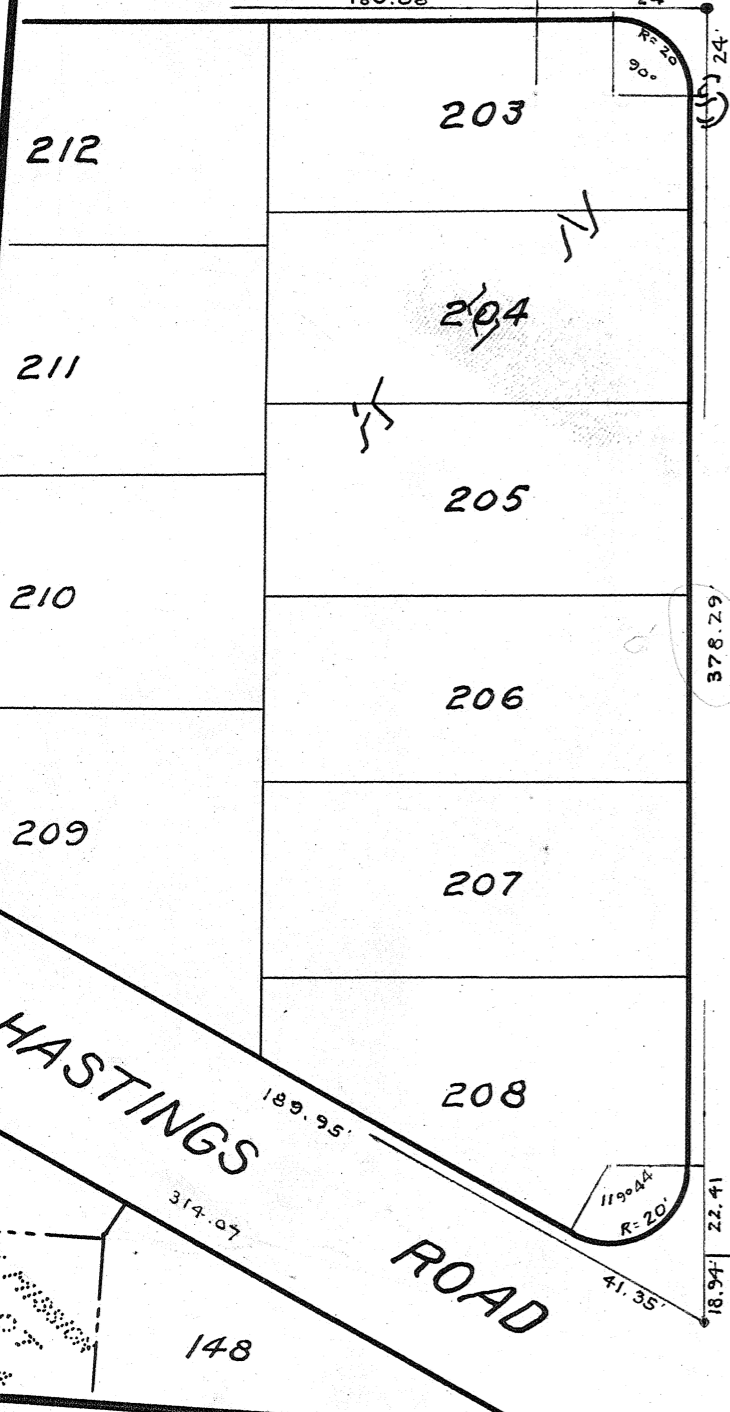
ROXBURY



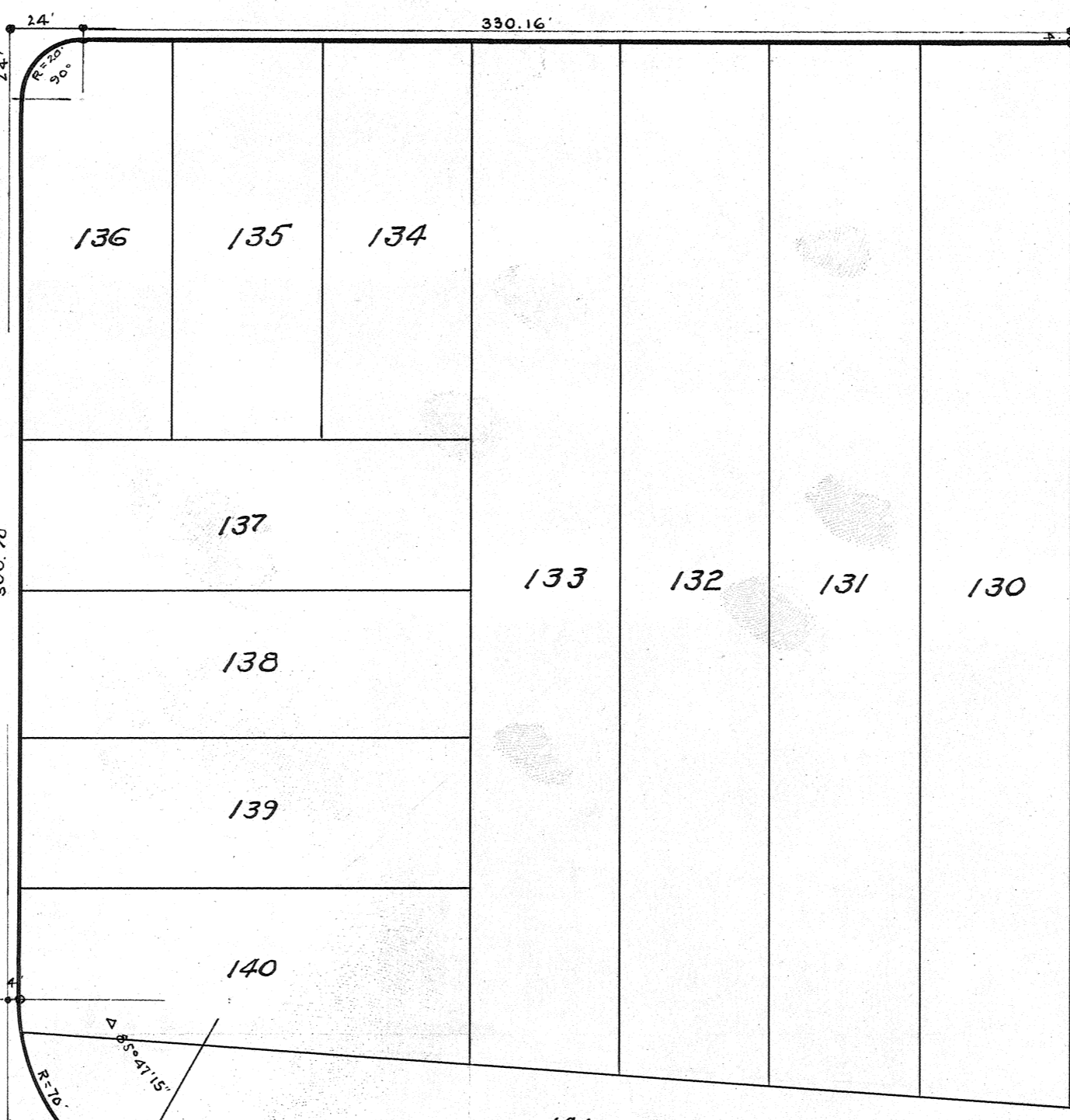
ROAD

HILLDALE

ROAD



BRISTOL



HILLDALE

BRAEBURN ROAD

HASTINGS ROAD

EX MISSION LOT

141


<4105>

4115

(4126)

4116

MICROFILMED
JAN 29 1963



EX MISSION

LOT

NO 47



KENSINGTON MANOR UNIT NO 2

EX MISSION

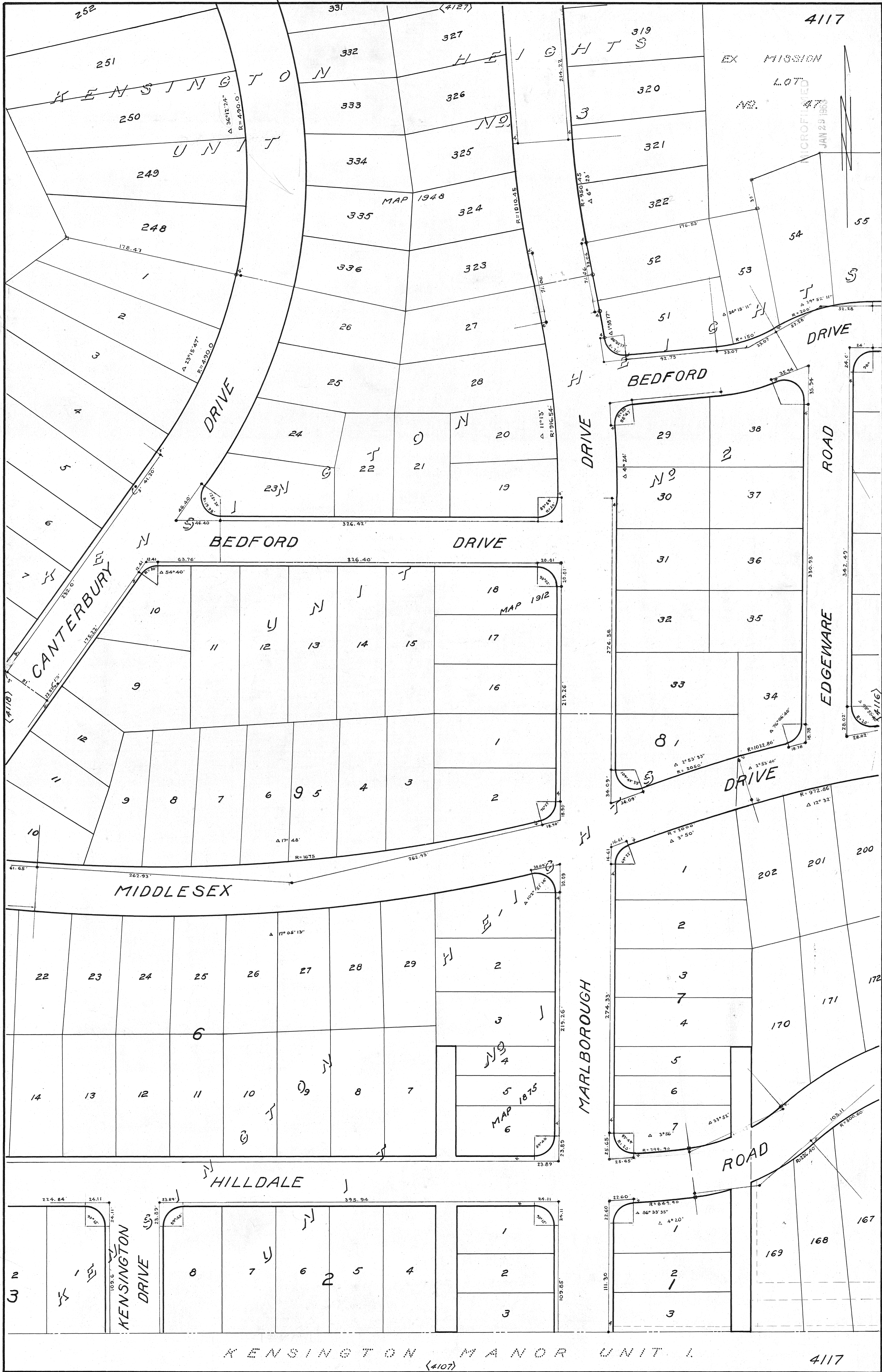
LOT

NO 24

4116

(4106)

OK-W.S.



HENSINGTON UNIT

HENSINGTON UNIT

EX MISSION LOT
NO. 47

MICROFILMED
JAN 29 1985

DRIVE

BEDFORD DRIVE

CANTERBURY

DRIVE

BEDFORD

ROAD

EDGEWARE

DRIVE

MARLBOROUGH

ROAD

HILLDALE

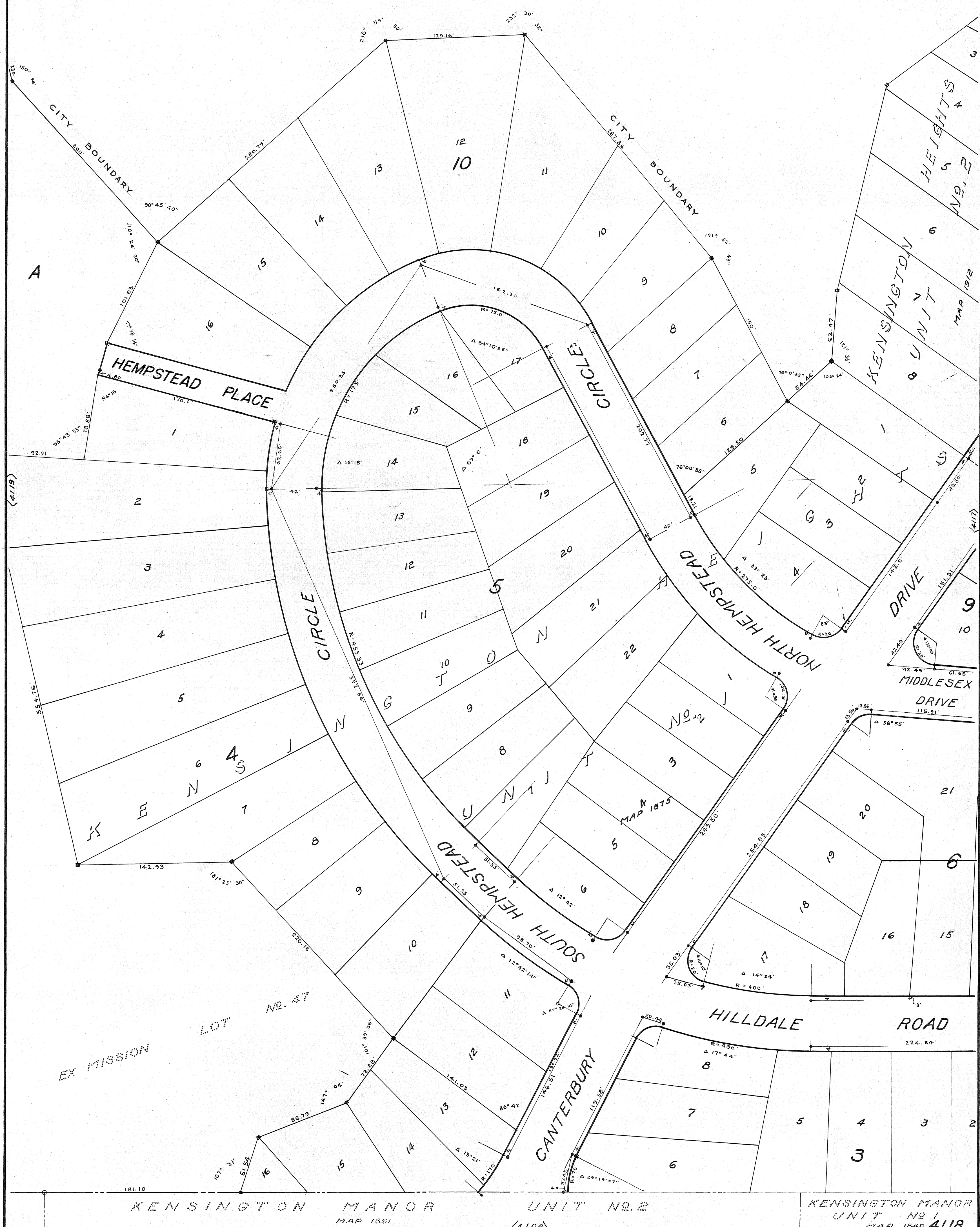
KENSINGTON DRIVE

KENSINGTON MANOR UNIT I

4117

(4107)

EX MISSION LOT NO. 47



A

(4119)

HEMPSTEAD HEIGHTS UNIT NO. 2

KENSINGTON MANOR UNIT NO. 2

MIDDLESEX DRIVE

MAP 1875

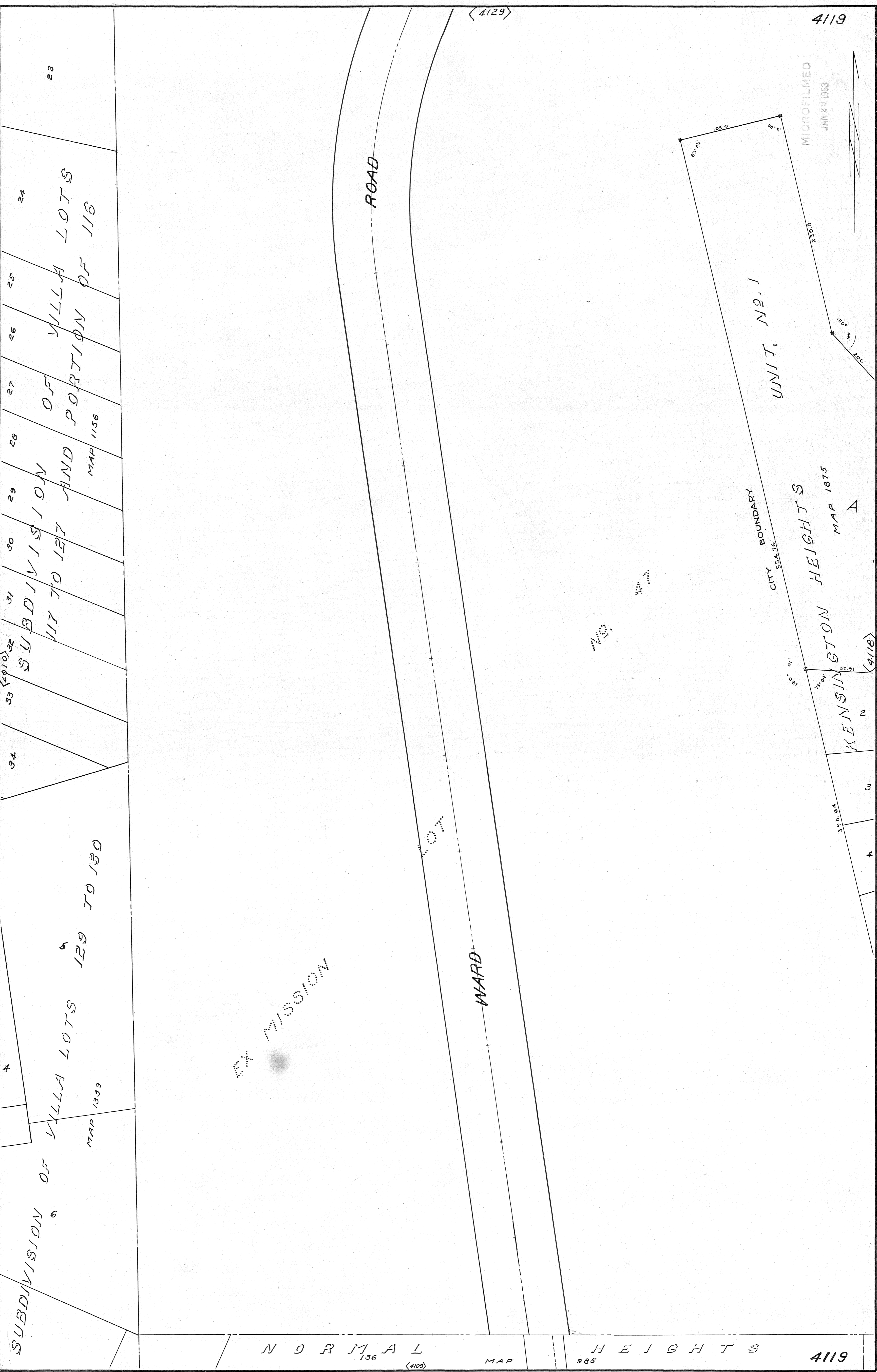
LOT NO. 47

EX MISSION

KENSINGTON MANOR UNIT NO. 2

KENSINGTON MANOR UNIT NO. 1

MAP 1848 4118



4119

MICROFILMED
JAN 29 1963

UNIT, No. 1

CITY BOUNDARY
CITY 554.76

KENSINGTON HEIGHTS
MAP 1875

KENSINGTON HEIGHTS
MAP 1875

(4118)

EX MISSION

ROAD

WARD

LOT

SUBDIVISION OF
VILLA LOTS
129 TO 130

MAP 1339

SUBDIVISION
117 TO 127
AND PORTION
OF 118

MAP 1156

SUBDIVISION OF
VILLA LOTS
129 TO 130

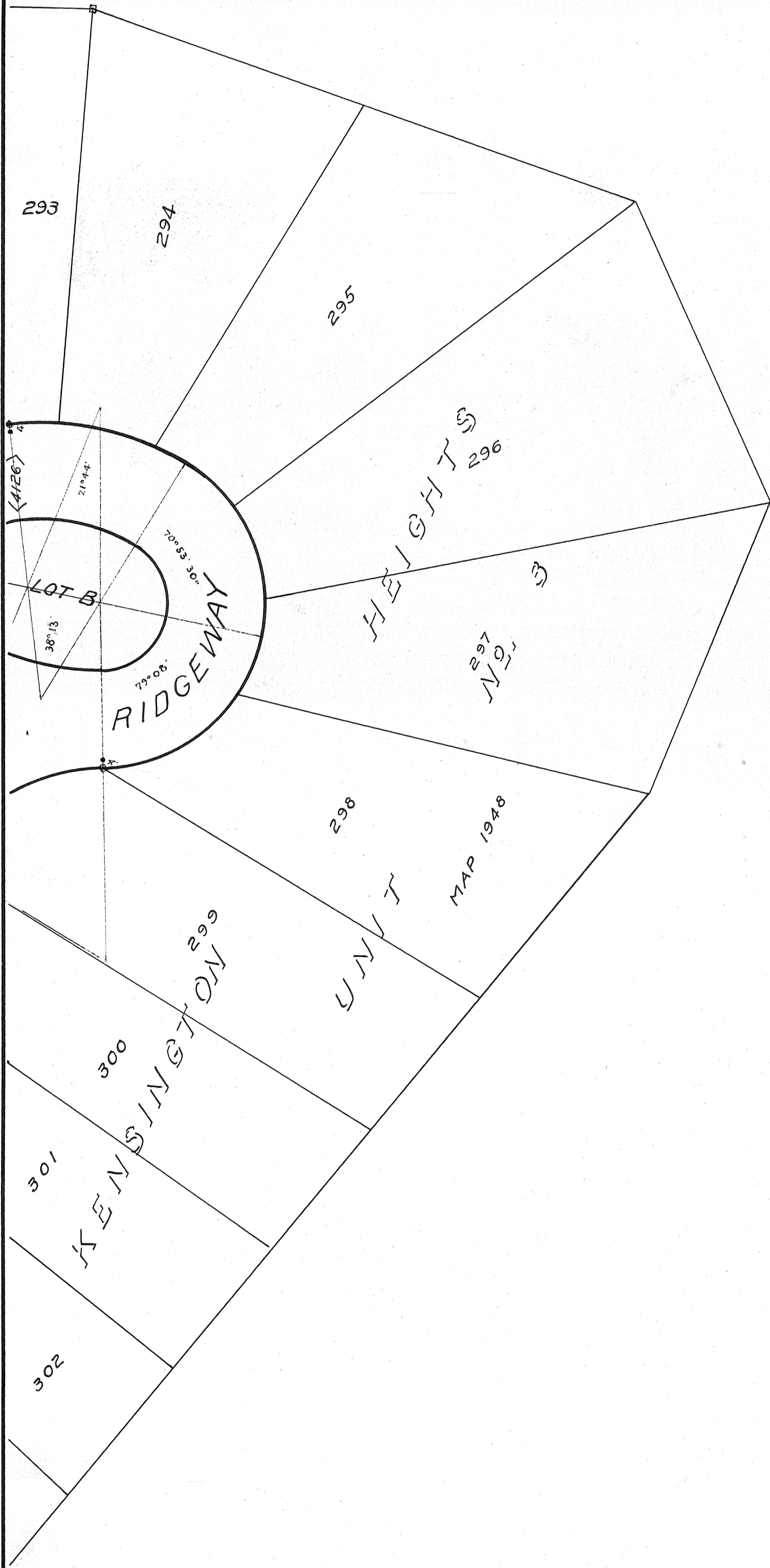
N O R M A L
MAP 136
(4109)

H E I G H T S
MAP 985

4119

OK - 10. 11. 8

MICROFILMED
JAN 29 1963

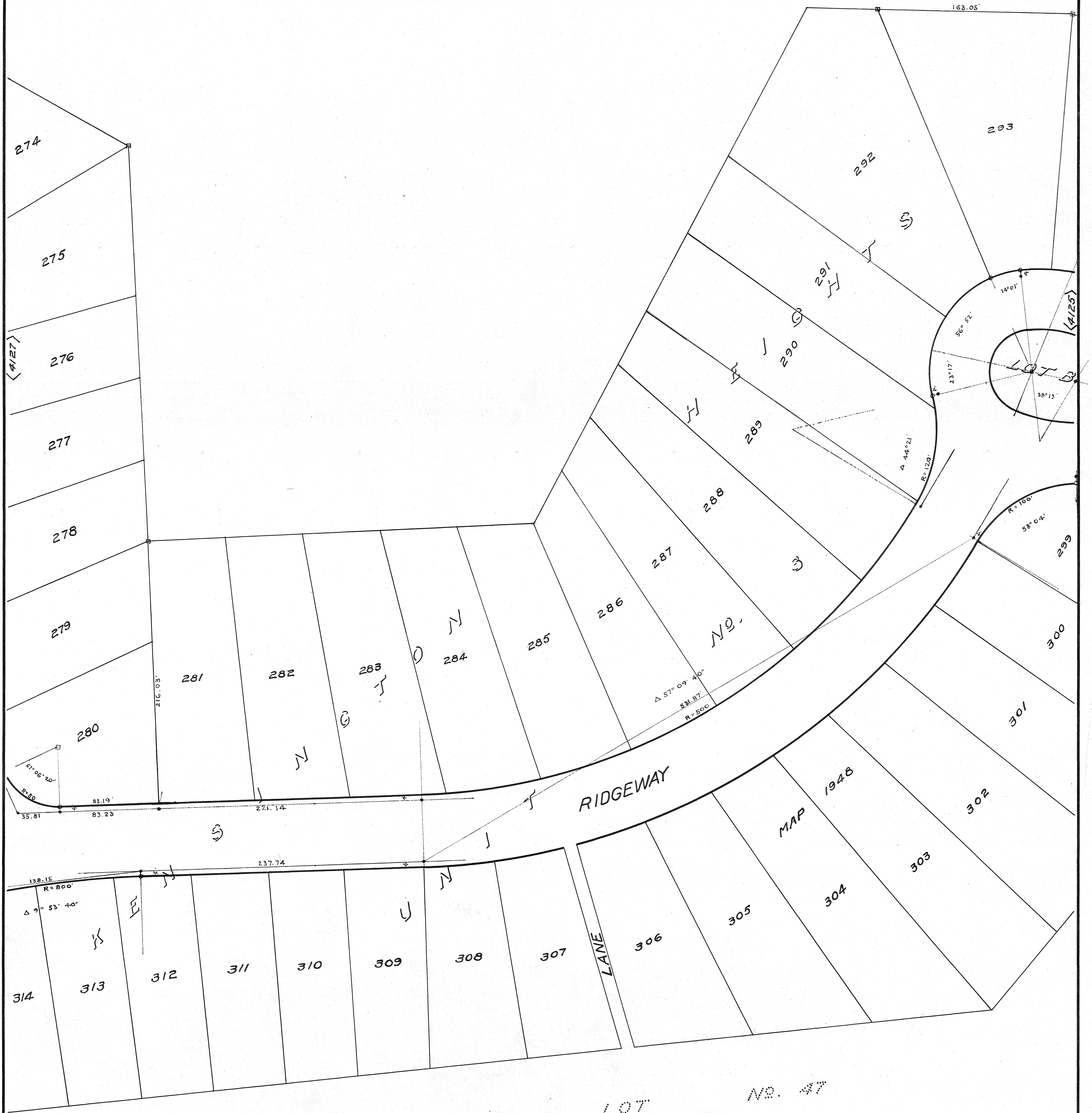


EX MISSION LOT No. 87

MICROFILMED
JAN 23 1953

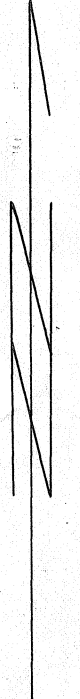


EX MISSION LOT NO. 47



OK 4/16/53

MICROFILMED
JAN 29 1963



EX MISSION

LOT

NO. 47



MICROFILMED

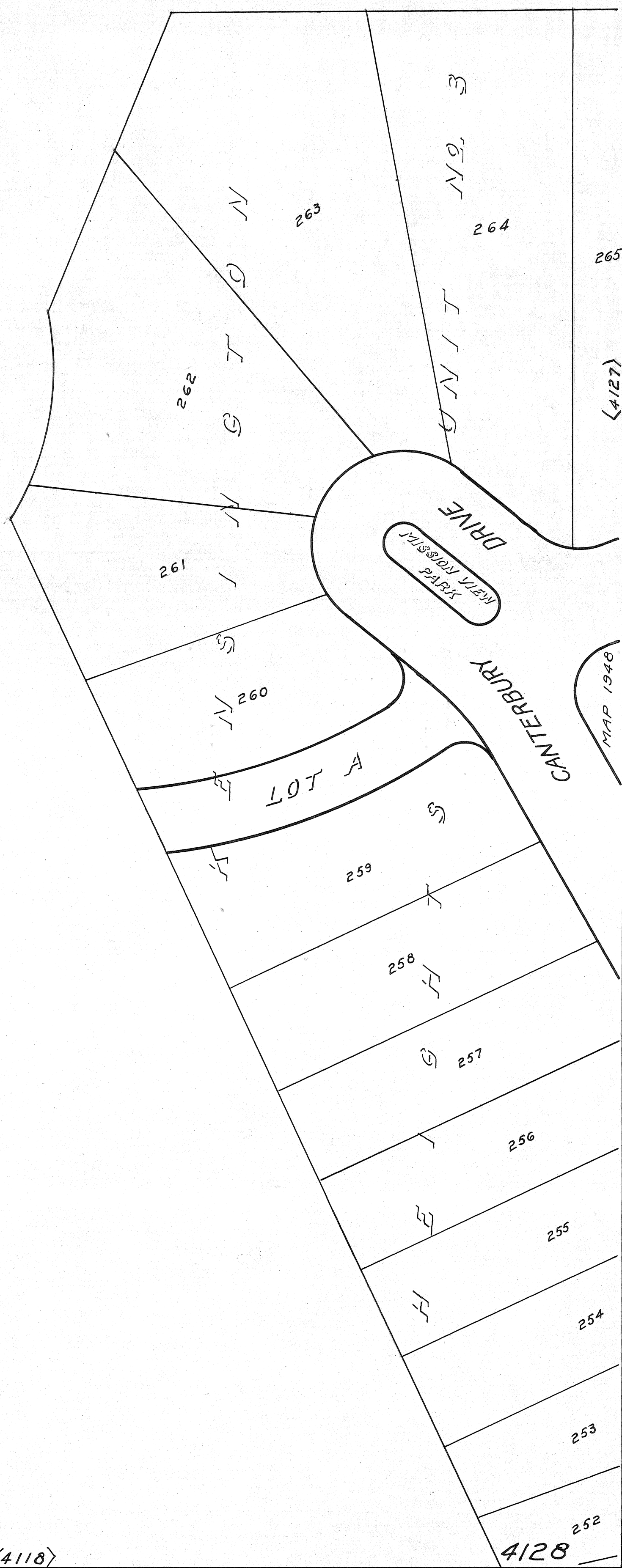
JAN 23 1963



EX MISSION

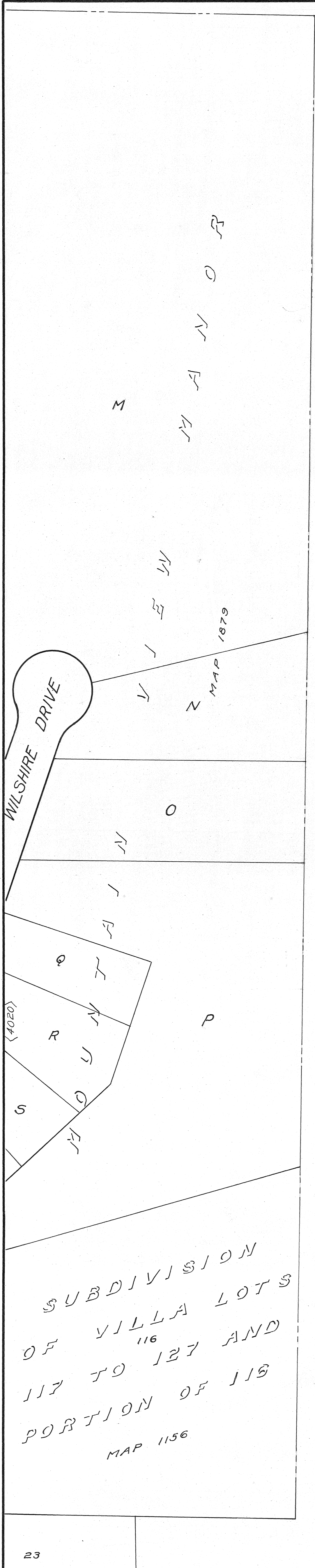
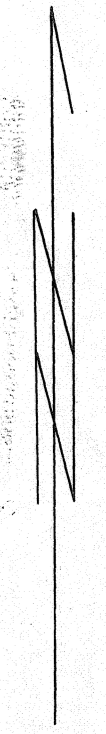
LOT

MR. W.P.



MICROFILMED

JAN 24 1963



MAP 1879

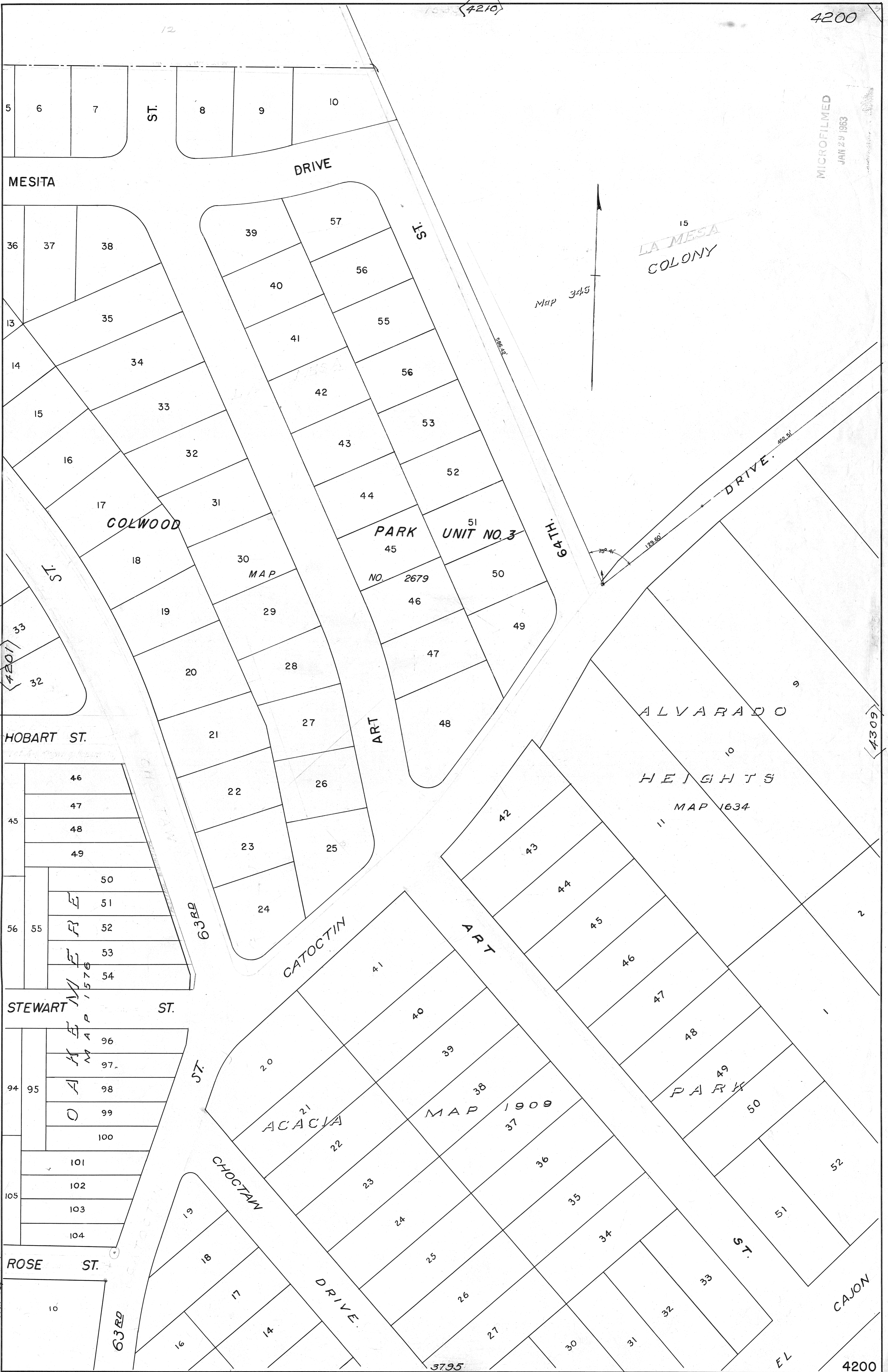
EX MISSION

ROAD

LOT

N 27 47

MICROFILMED
JAN 29 1963



LA MESA COLONY

PARK UNIT NO. 3

ALVARADO HEIGHTS

ACACIA

PARK

F.B. 1701
1693

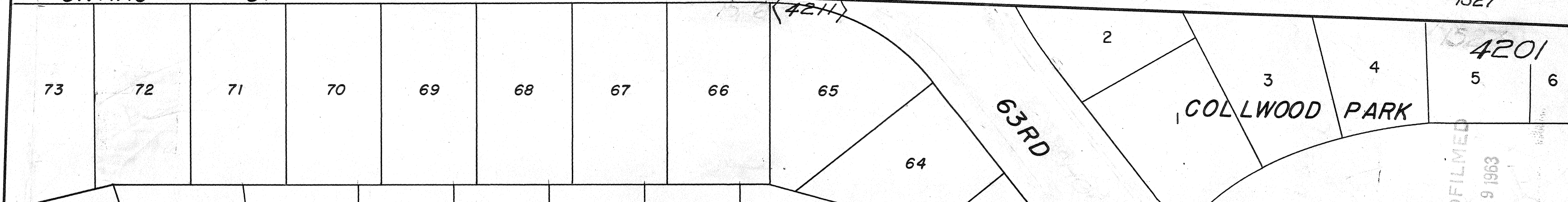
New Map 7-7-35

3795

4200

PONTIAC ST.


1527



COLLWOOD PARK

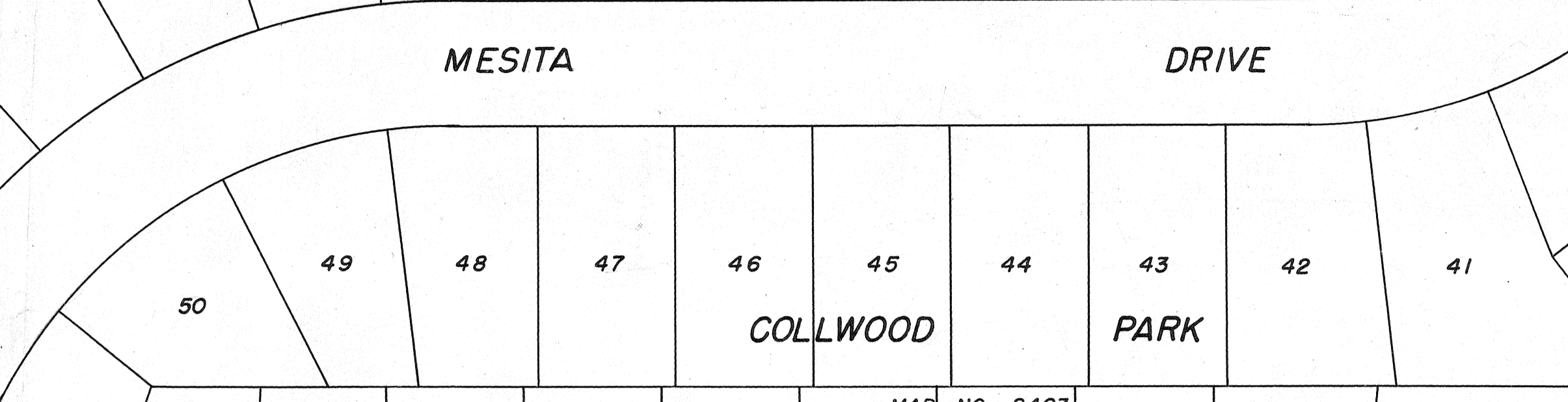
4201

MICROFILMED
JAN 29 1963



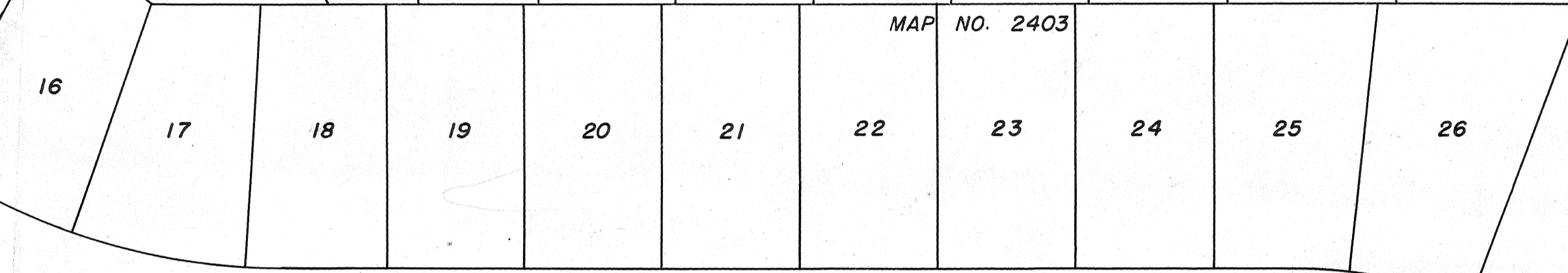
MESITA DRIVE

UNIT NO. 3



COLLWOOD PARK

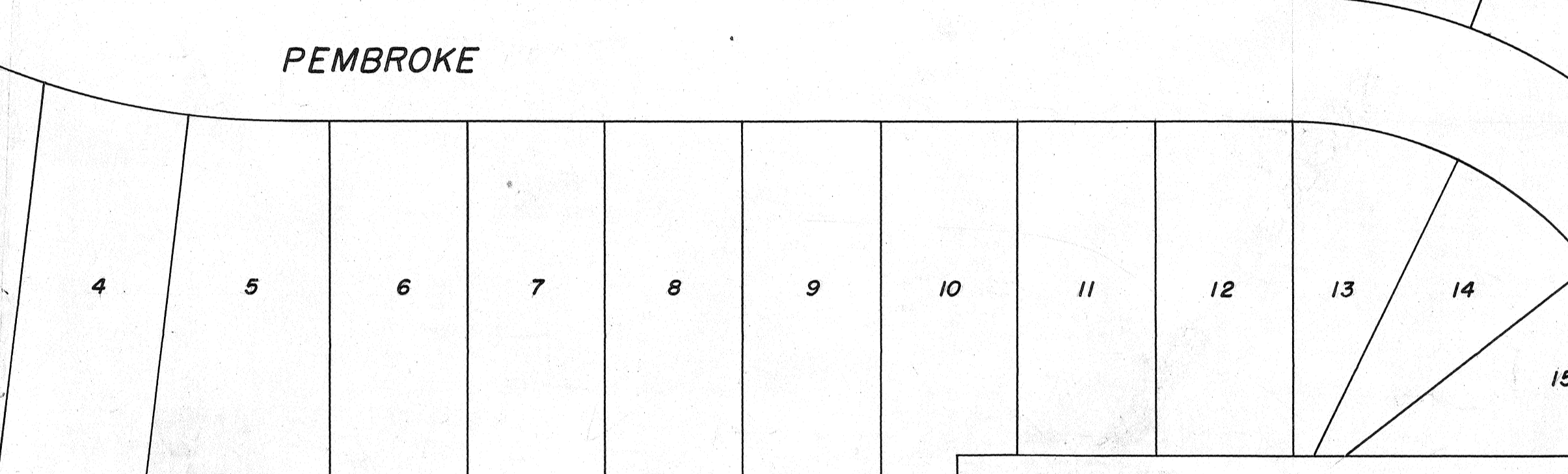
MAP 2679



MAP NO. 2403

ST.

PEMBROKE

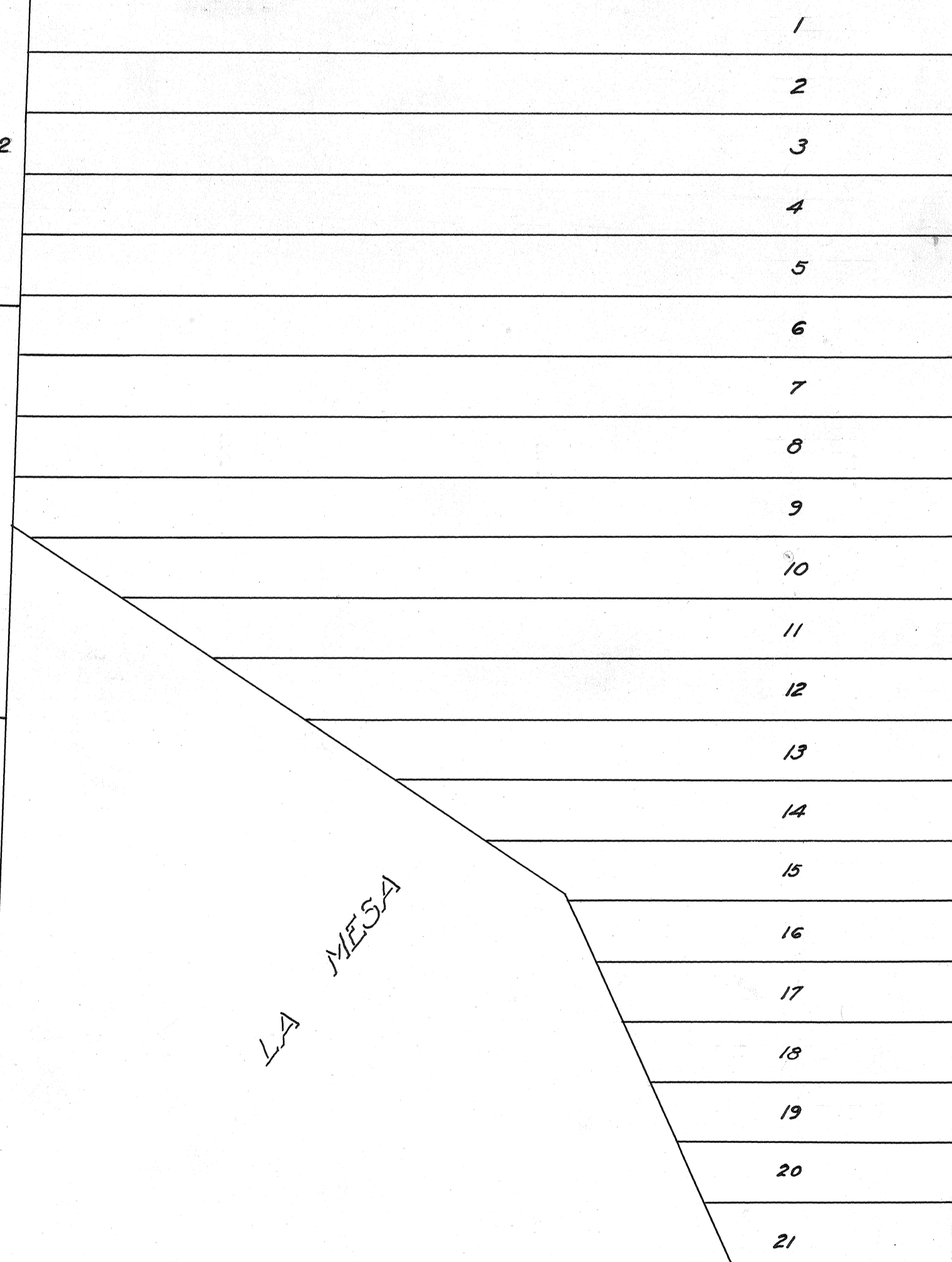


DRIVE

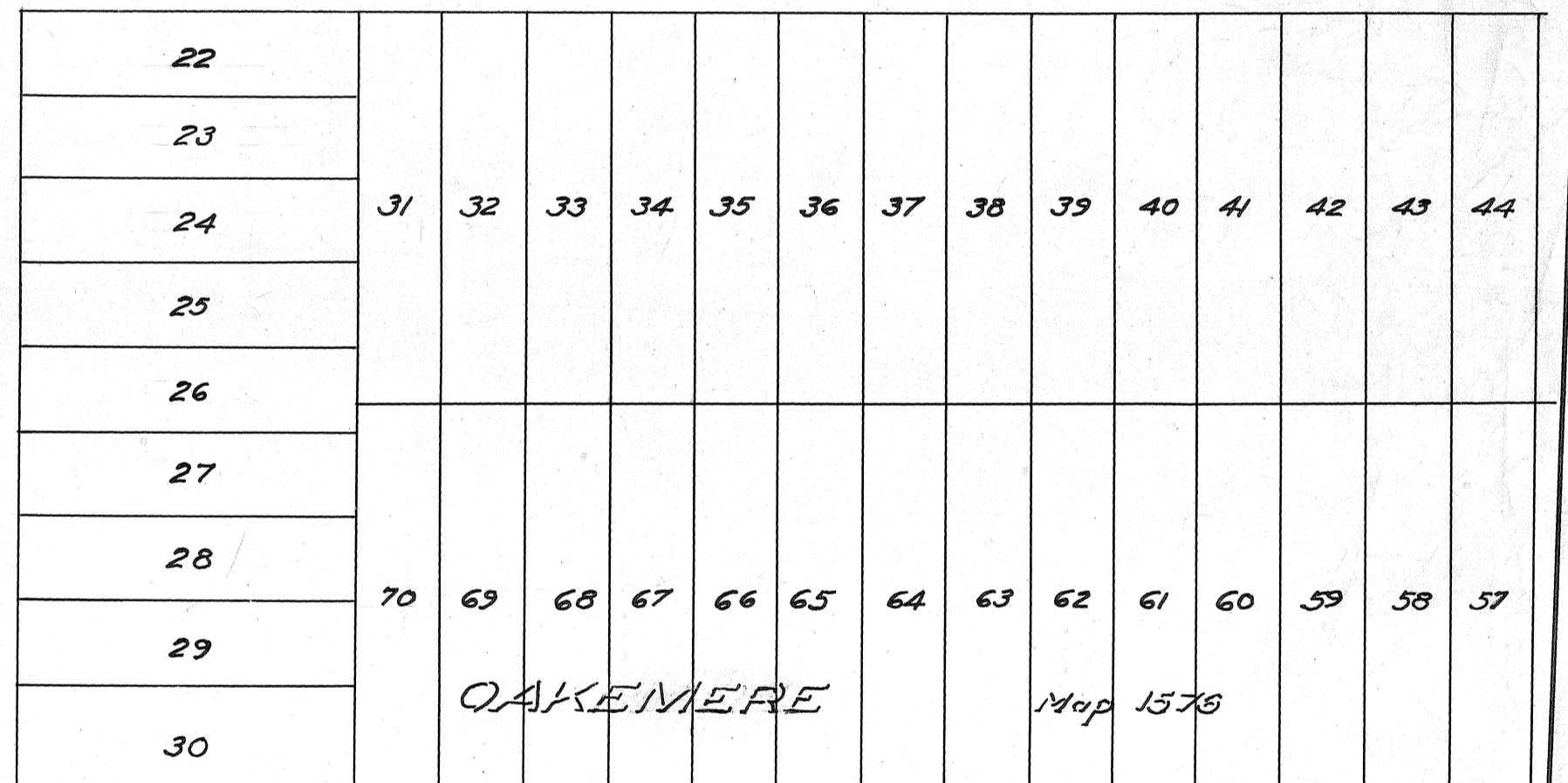
4200

P.B. 1704
1693

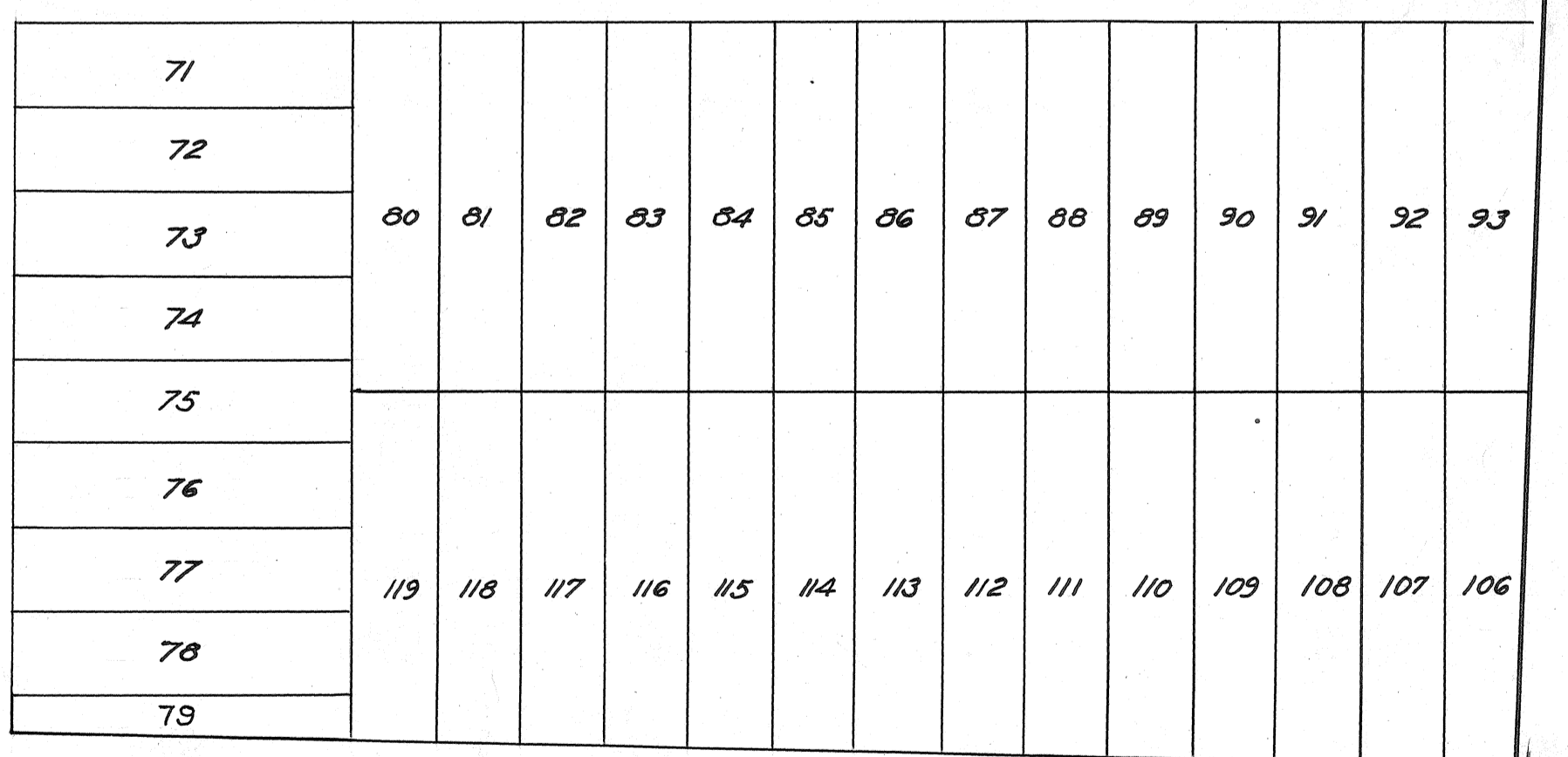
4202



HOBART ST.



STEWART ST.



ROSE ST.

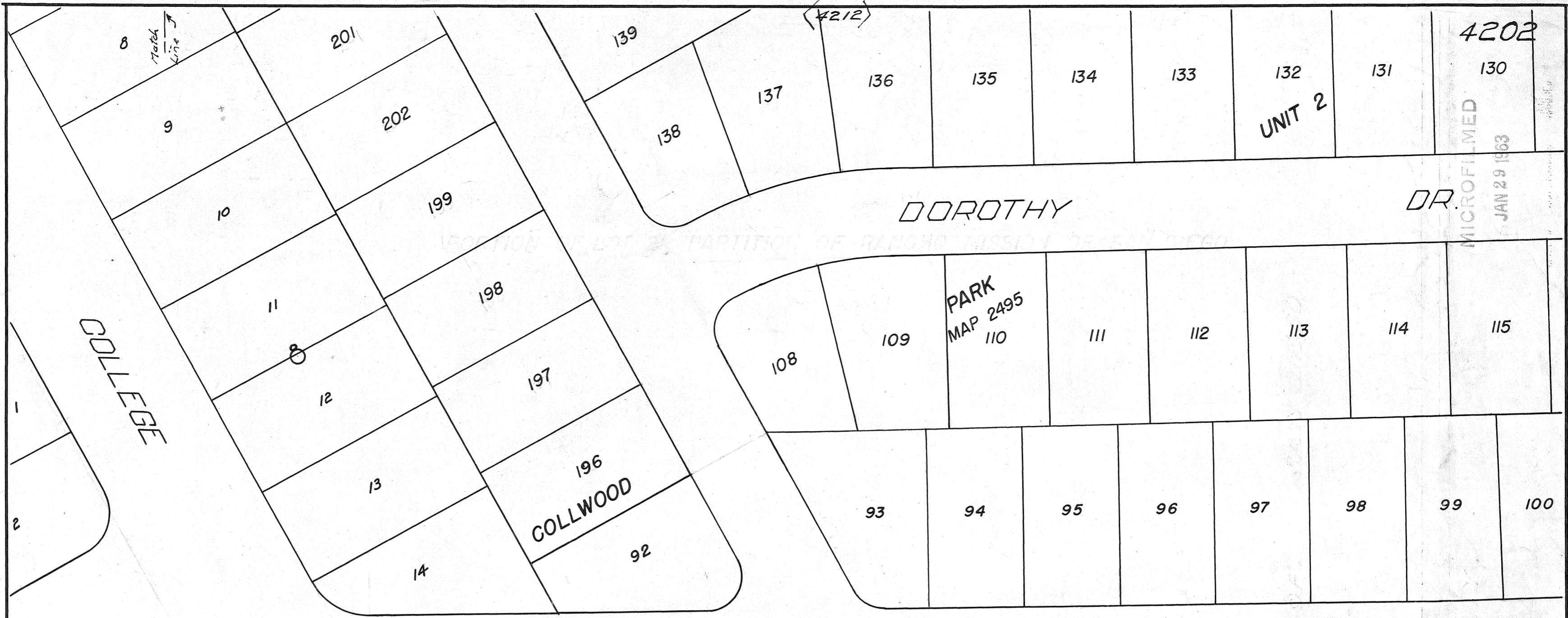
LA MESA

Map No. 7-7-20

3796

4201

MICROFILMED
JAN 29 1963

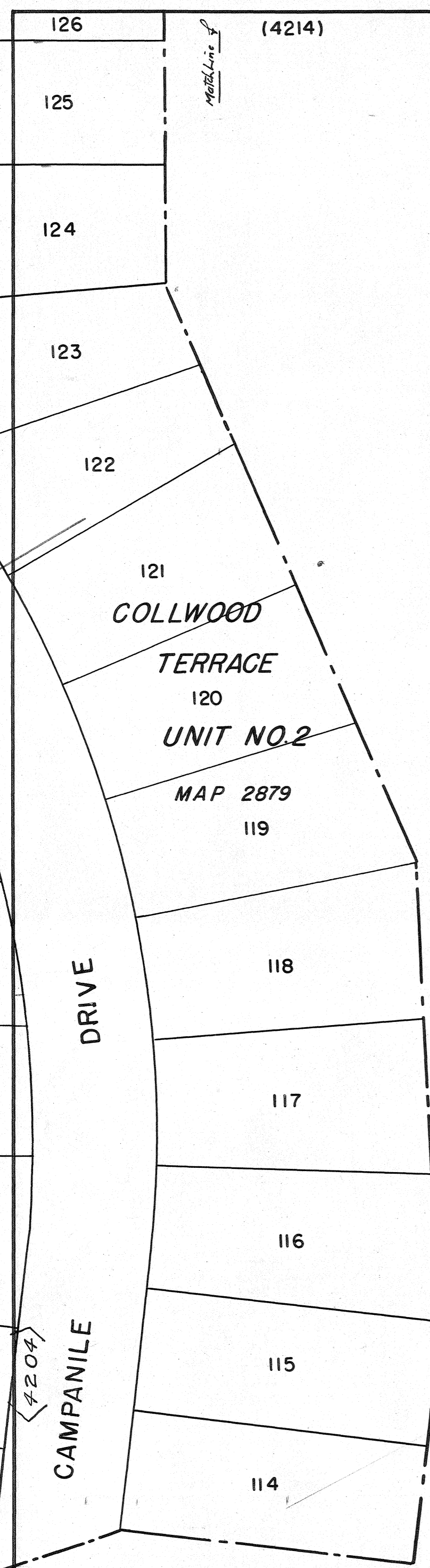


F.B. 1704
1693

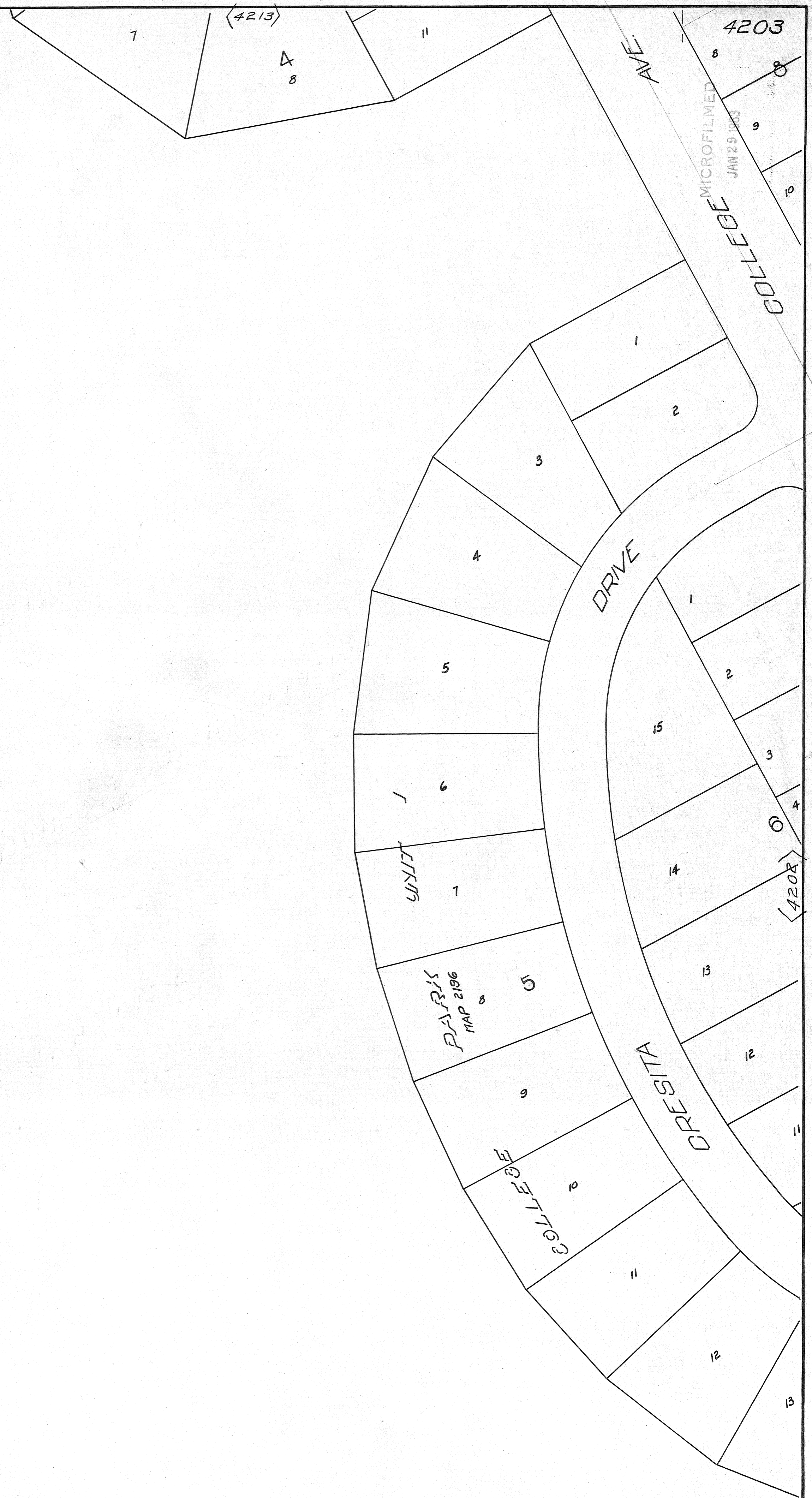
9-20-30

18 EAST REDLANDS 1 2 3 4 5 6 7 8 9 10 11
 (3797) 1
 LA MESA COLONY (3797)

MICROFILMED
JAN 29 1988



PORTRION OF LOT 21 - PARTITION OF RANCHO MISSION OF SAN DIEGO



Map 8/20-30

20

19 EAST

Map 8/16
(3798)

REDLANDS

18

4203

MICROFILMED
JAN 29 1963

(4214)
4214

(4205)

MARCELLANA TRACT
(Map 828)

Line Moved to close Gap between Sheets 4205 & 4204

PORTION OF LOT 21

PARTITION OF RANCHO MISSION

OF SAN DIEGO.
(S.C.C. 3481)

(4203)

Map 9-20-30

New Sheet 4204A

EAST
Lot 21

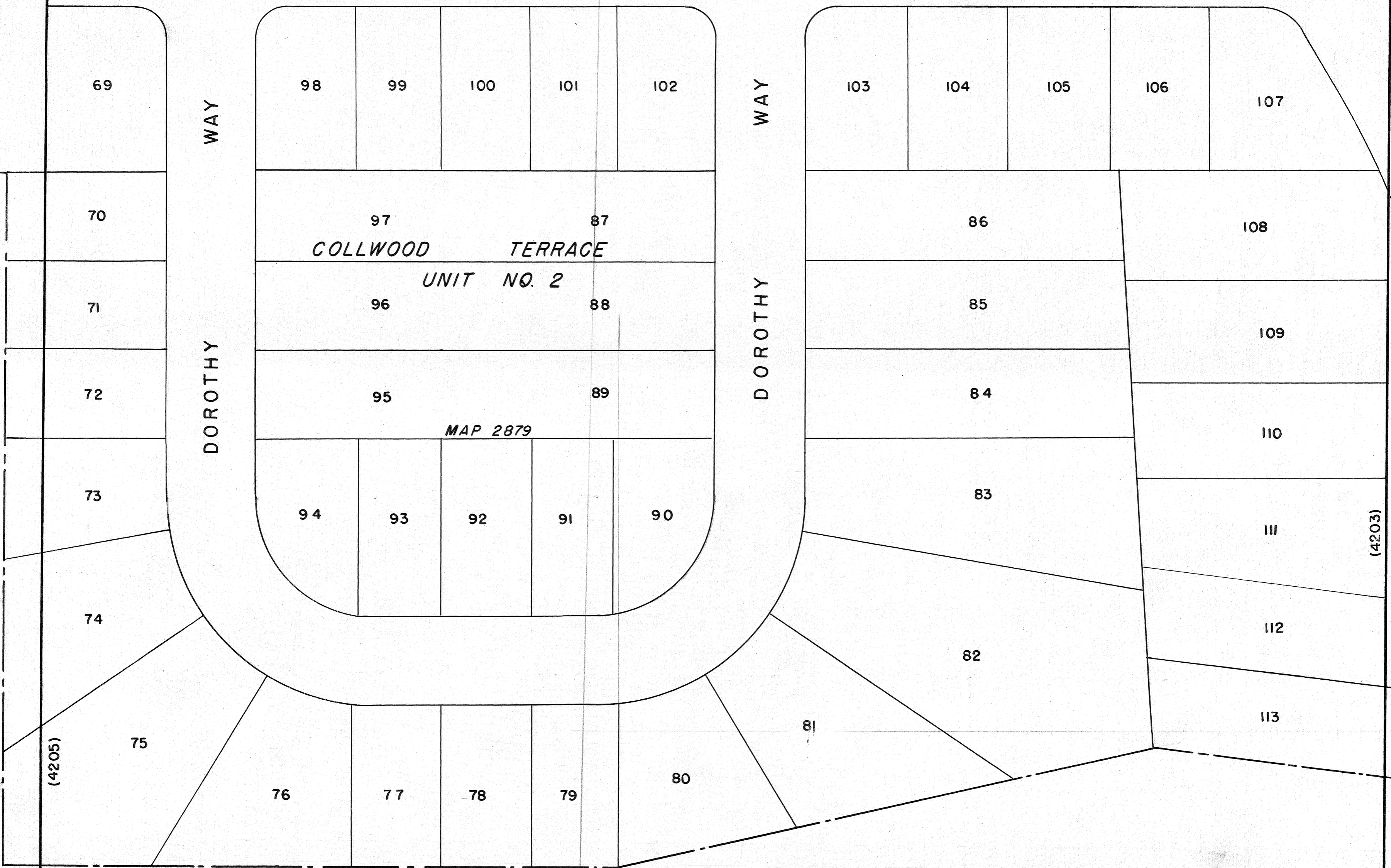
(3799) Map 816

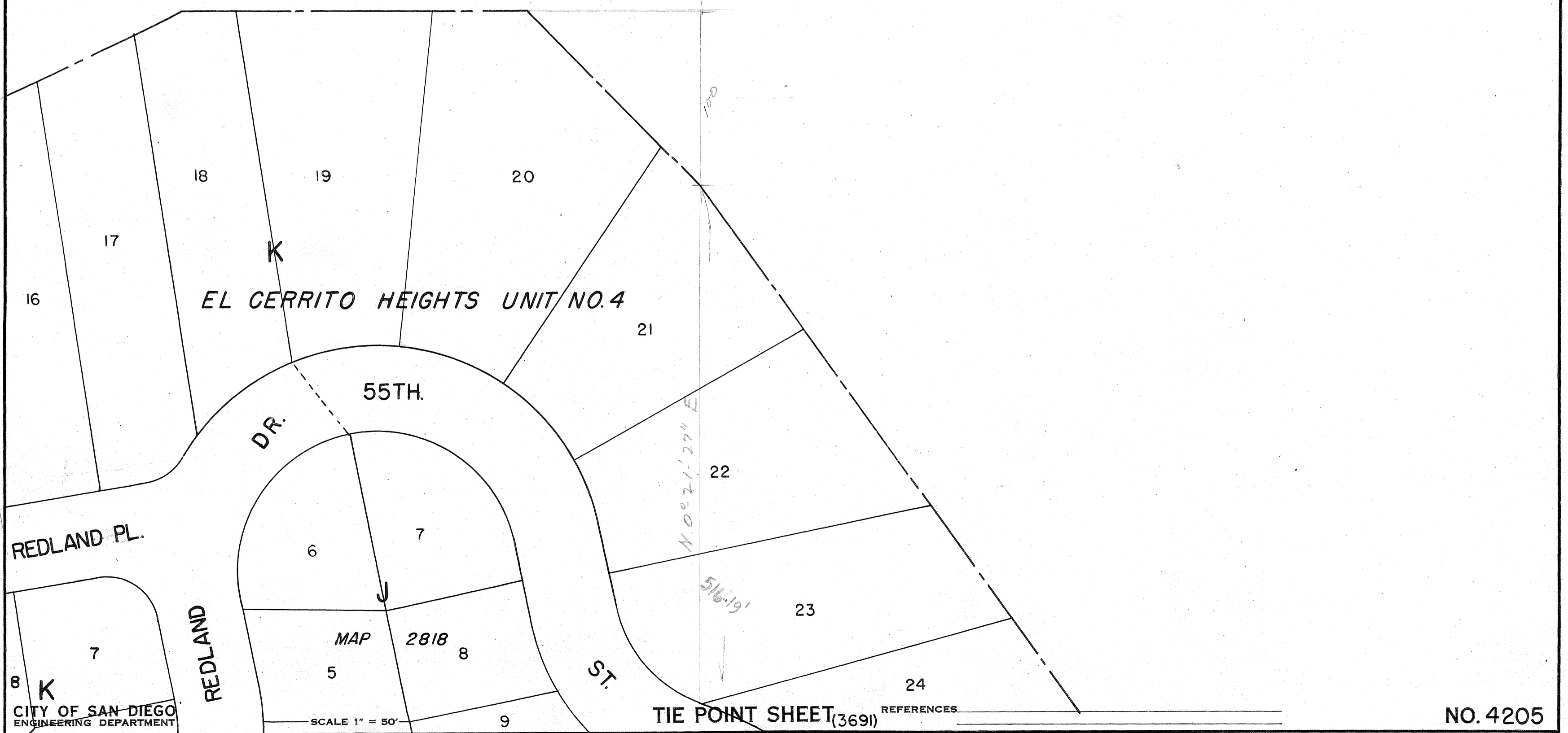

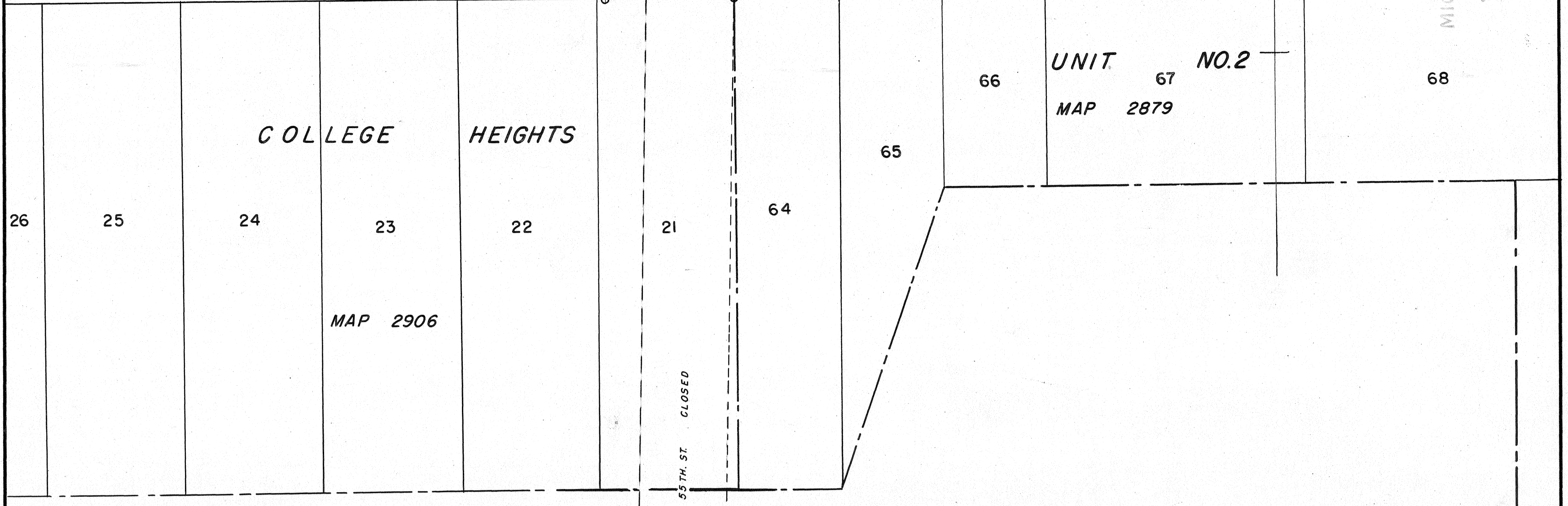
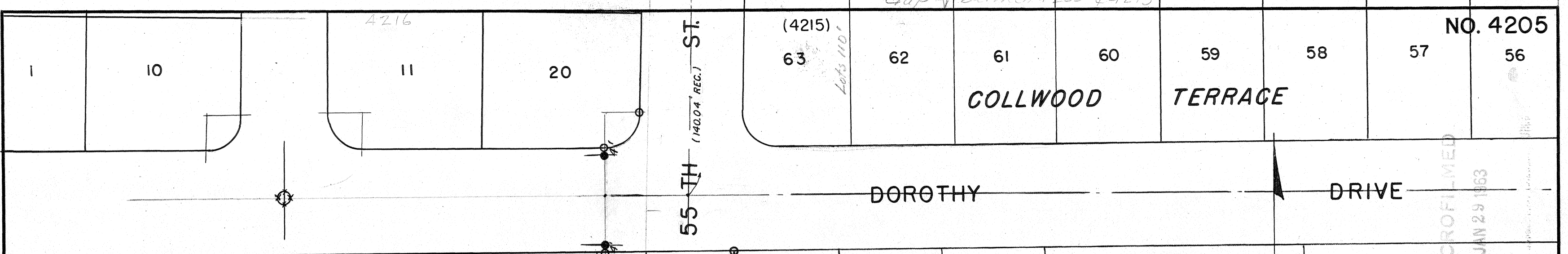
REDLANDS
Lot 20

30	(4215)	COLLWOOD TERRACE					36	UNIT NO.1	(4214)	42		
55	54	53	52	51	50	49	48	47	46	45	44	43

CAMPANILE DR. NO. 4204A
 MICROFILMED
 JAN 29 1963

DOROTHY DRIVE





CITY OF SAN DIEGO
ENGINEERING DEPARTMENT

SCALE 1" = 50'

TIE POINT SHEET (3691) REFERENCES

NO. 4205

MICROFILMED
JAN 29 1963

(4204)

(4206)

Gap between 4205 & 4215

(4215)
Lots 110

4216

55TH ST. CLOSED

55TH ST. (14204 REC.)

100'

NO. 21, 27" E

5/16/19

4205

(4216)

NO. 4206

32

31

30

29

28

27

MICROFILMED
JAN 28 1963

8

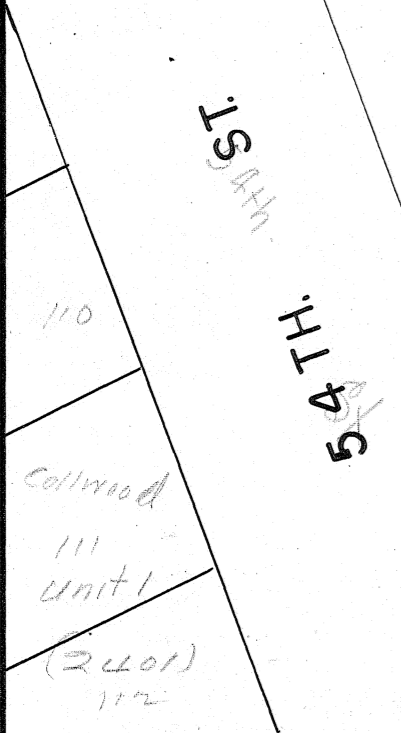
9

10

COLLEGE HEIGHTS
MAP 2906

(4207)

(4205)



CITY OF SAN DIEGO
ENGINEERING DEPARTMENT

SCALE 1" = 50'

TIE POINT SHEET (3692)

REFERENCES

EL CERRITO HEIGHTS
UNIT NO. 4
MAP 2818

12

13

14

15

16

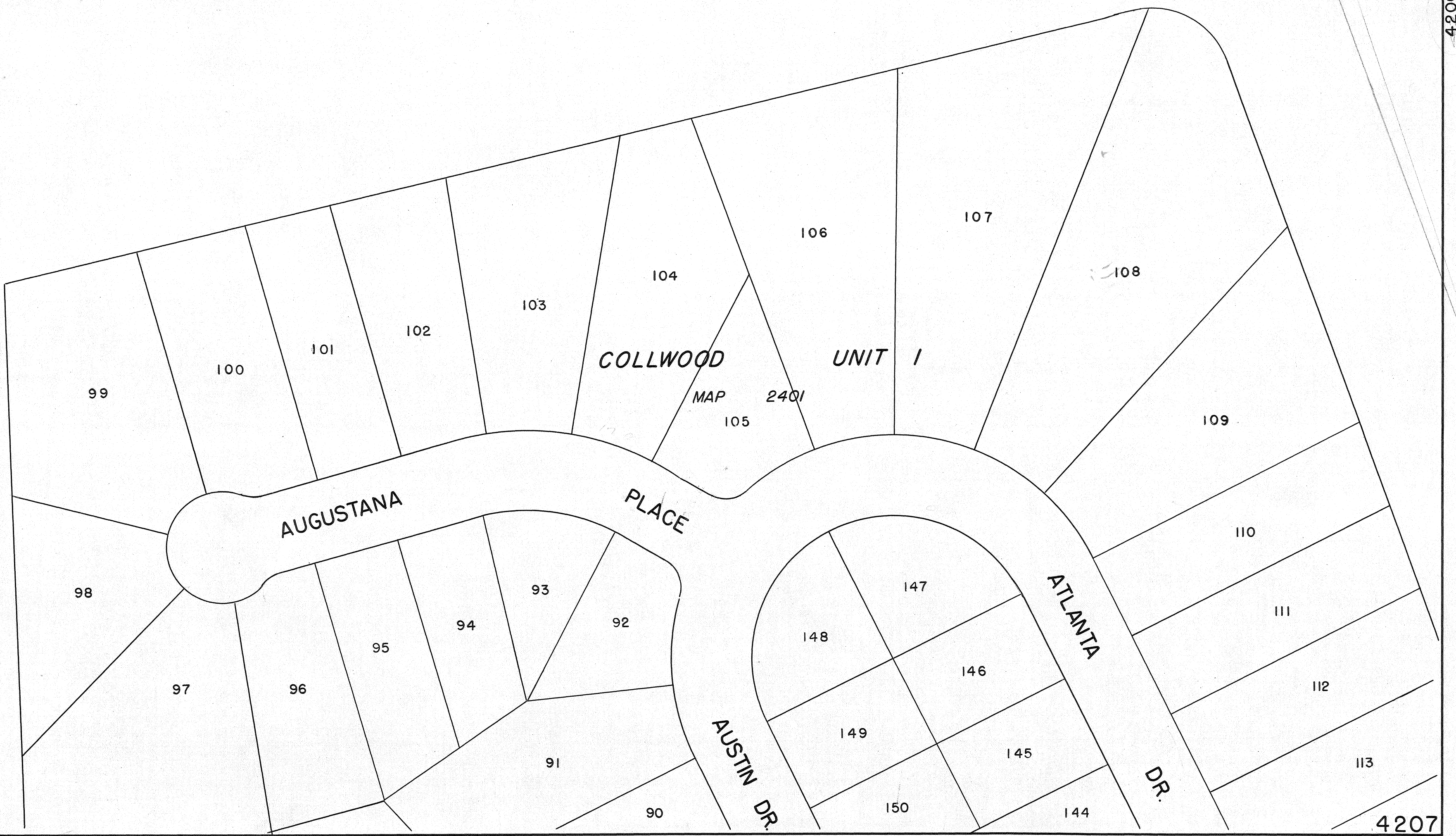
K

NO. 4206

MICROFILMED
JAN 29 1963



4208



3693

3692

4207

4206

That part of 30-47

MICROFILMED

JAN 29 1963

4209-A

LOT 2

MARCELLENA

TRACT

MARCELLENA

LOT 1

LOT 14

4209

TALMADGE PARK UNIT 1

MANOR

17

18

19

51ST ST.

ROAD

PORTION OF LOT 16

COLLWOOD UNIT 1

MAP 2401

AGUSTANA PLACE

99

98

97

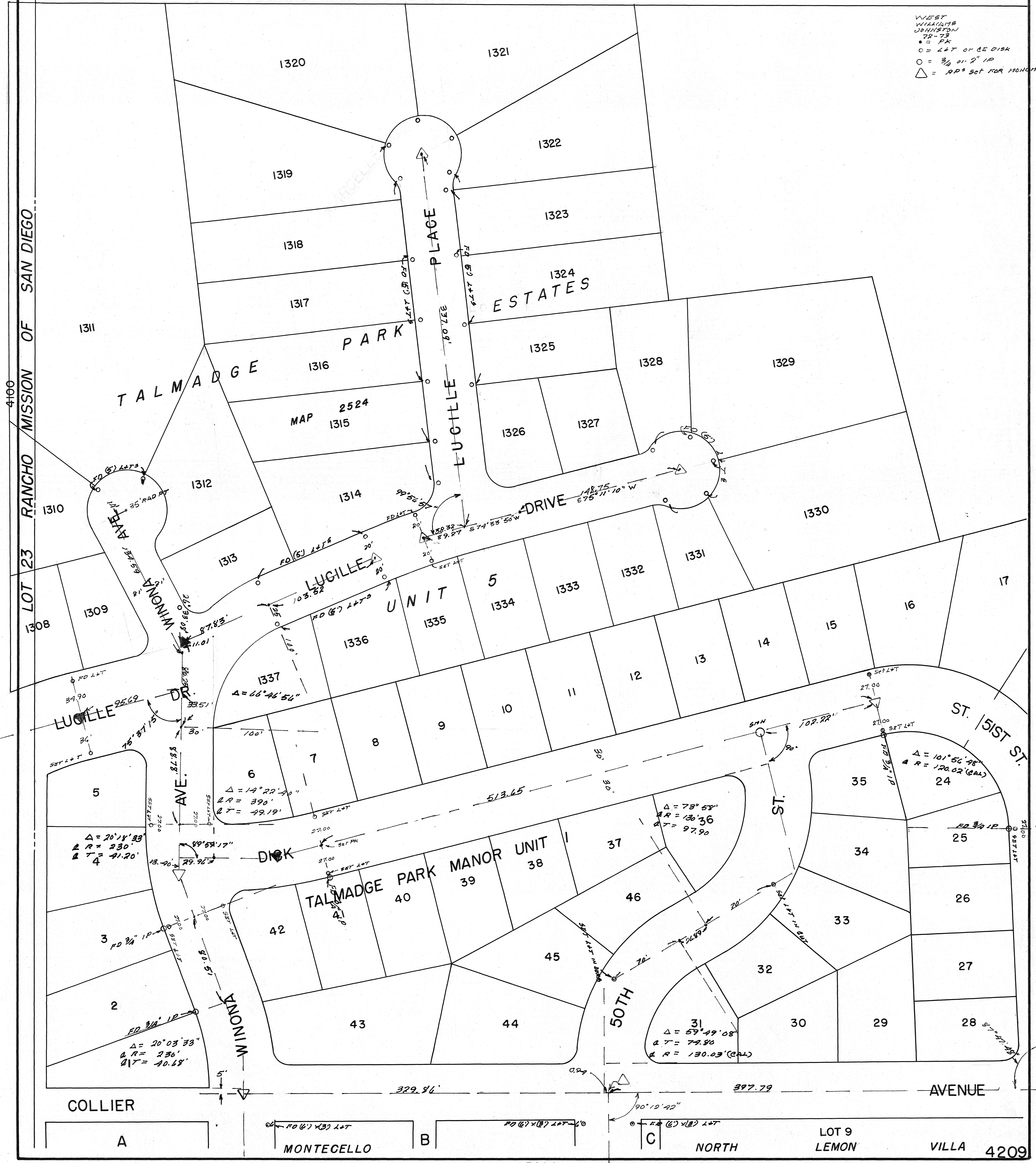
100

LOT 2

TRACT

MICROFILMED
JAN 23 1963

WEST
WILLIAMS
JOHNSTON
78-73
• = PK
○ = 2" or 3" DISK
○ = 3/4" or 1" IP
△ = RP² SET FOR MONUMENT



LOT 23 RANCHO MISSION OF SAN DIEGO

TALMADGE PARK

ESTATES

LUCILLE UNIT

TALMADGE PARK MANOR UNIT I

COLLIER AVENUE

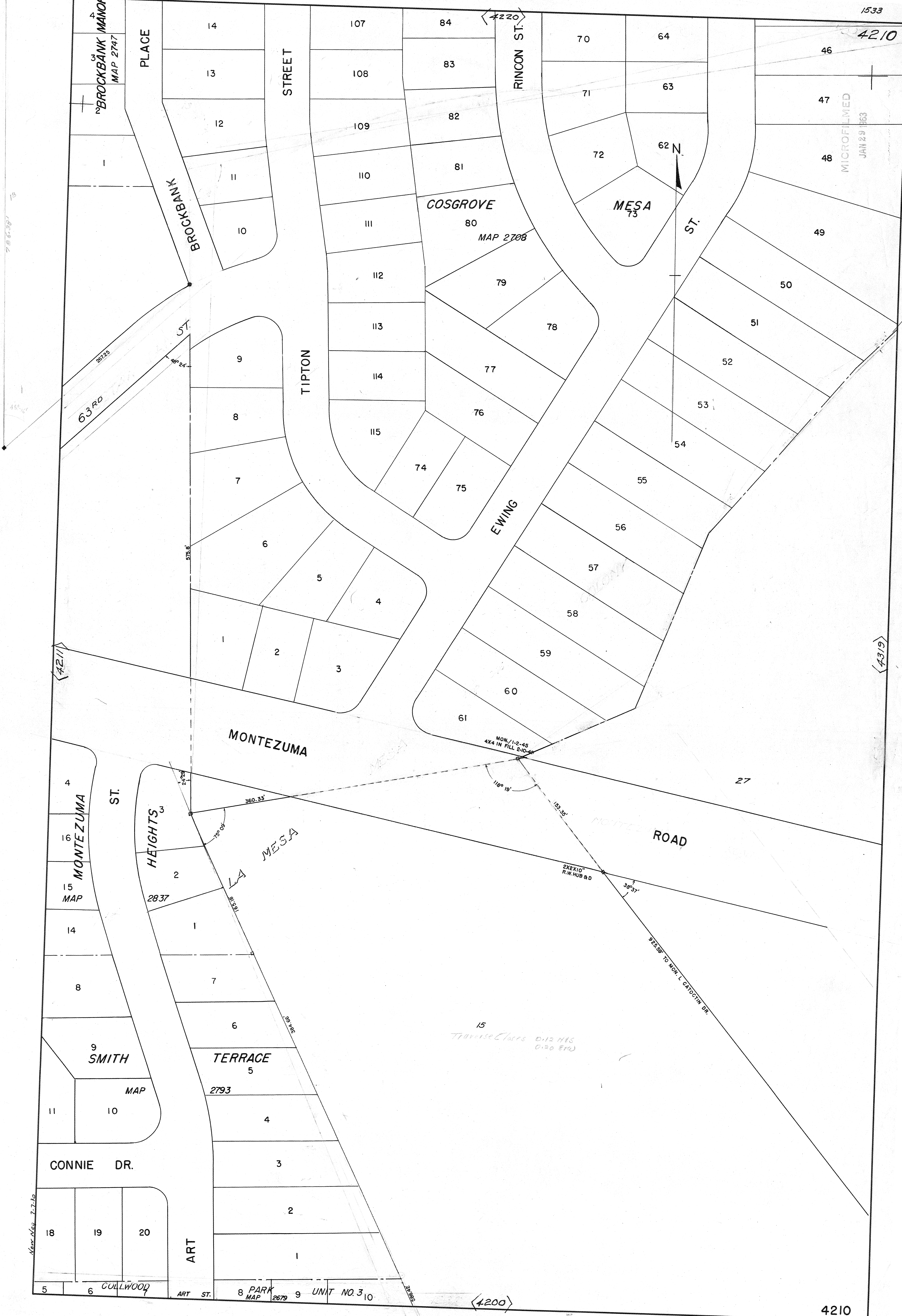
MONTECELLO

NORTH

LOT 9 LEMON VILLA

4209

MICROFILMED
JAN 29 1963



75° 54' 38" W

(4211)

(4319)

(4220)

(4200)

4
BROCKBANK MANOR
MAP 2747

PLACE

14

13

12

11

10

9

8

7

6

5

4

3

2

1

2

1

7

6

5

4

3

2

1

STREET

TIPTON

107

108

109

110

111

112

113

114

115

84

83

82

81

80

79

78

77

76

75

74

73

72

71

70

69

68

67

66

65

64

63

62

61

60

59

58

57

56

RINCON ST.

70

64

71

63

72

62

73

74

75

76

77

78

79

80

81

82

83

84

85

86

87

88

89

90

91

92

93

94

95

96

97

COSGROVE

MAP 2708

MESA

73

MONTEZUMA

HEIGHTS

LA MESA

MONTEZUMA

ST.

SMITH

MAP

TERRACE

5

CONNIE DR.

ART

CULLWOOD

ART ST.

8 PARK MAP 2679

9 UNIT NO. 3

2679

2837

2793

MON./1-2-45
4X4 IN FILL 2-10-46

2X2X10"
R.W. HUB & D

925.58' TO MON. L. CANTON DR.

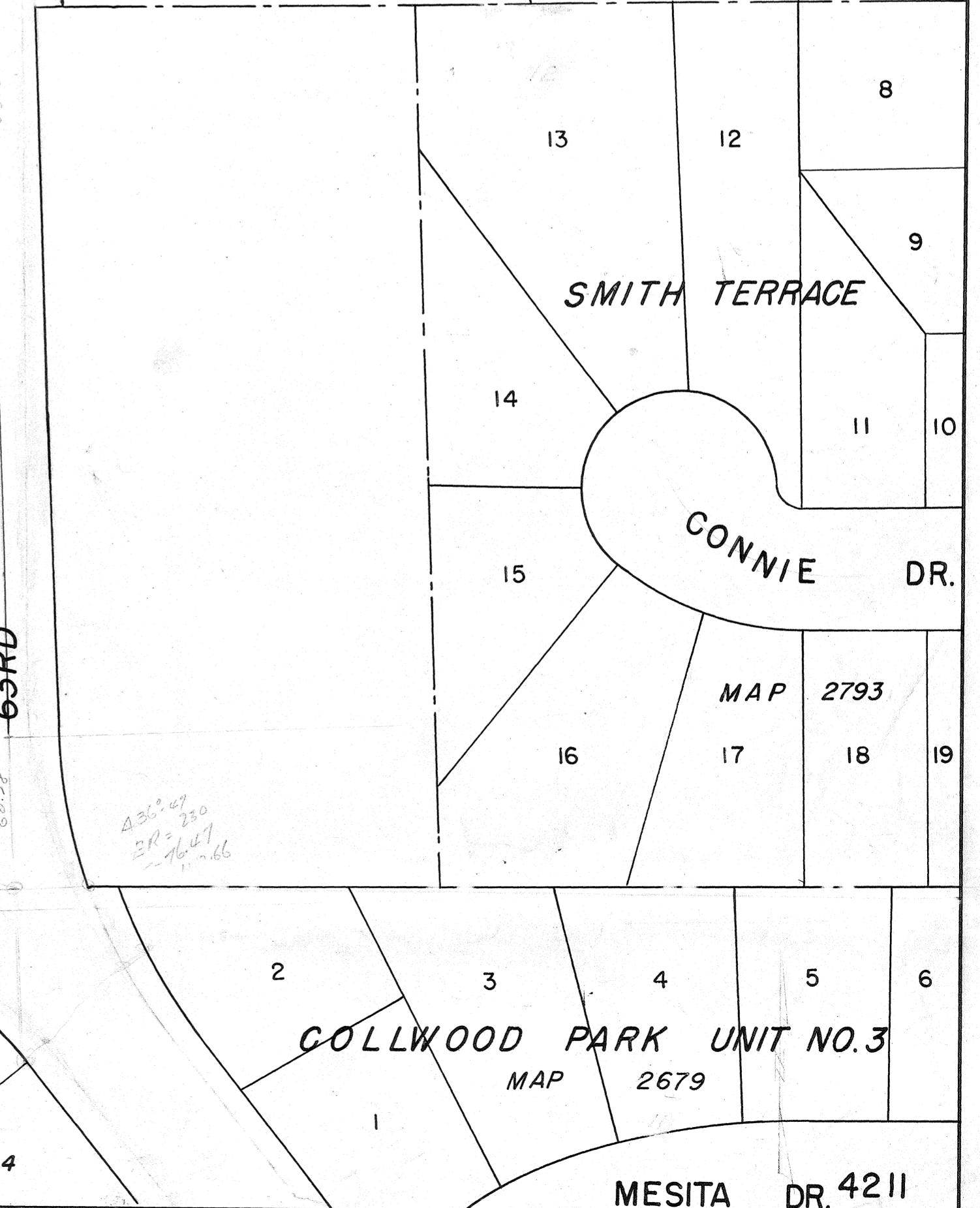
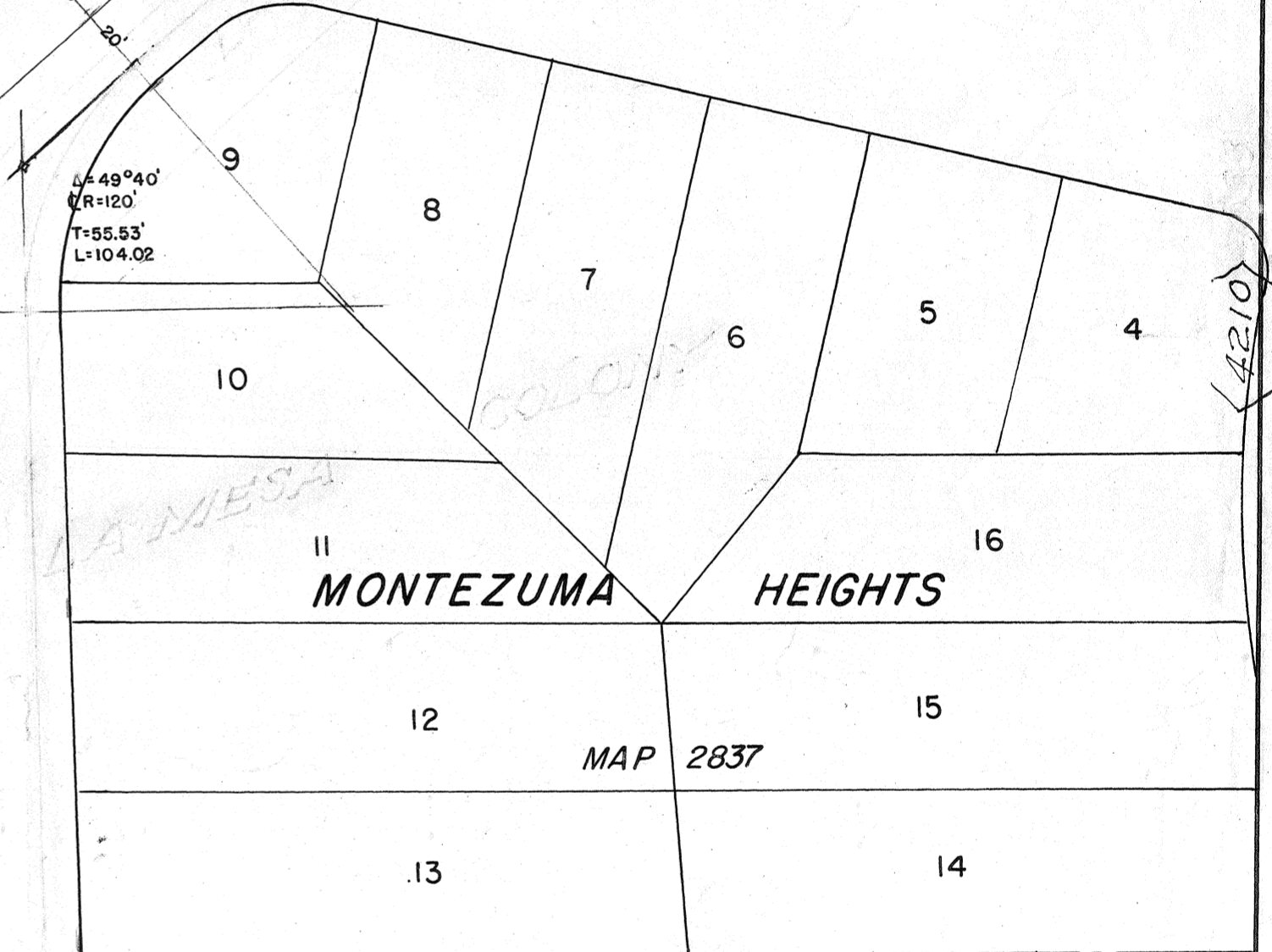
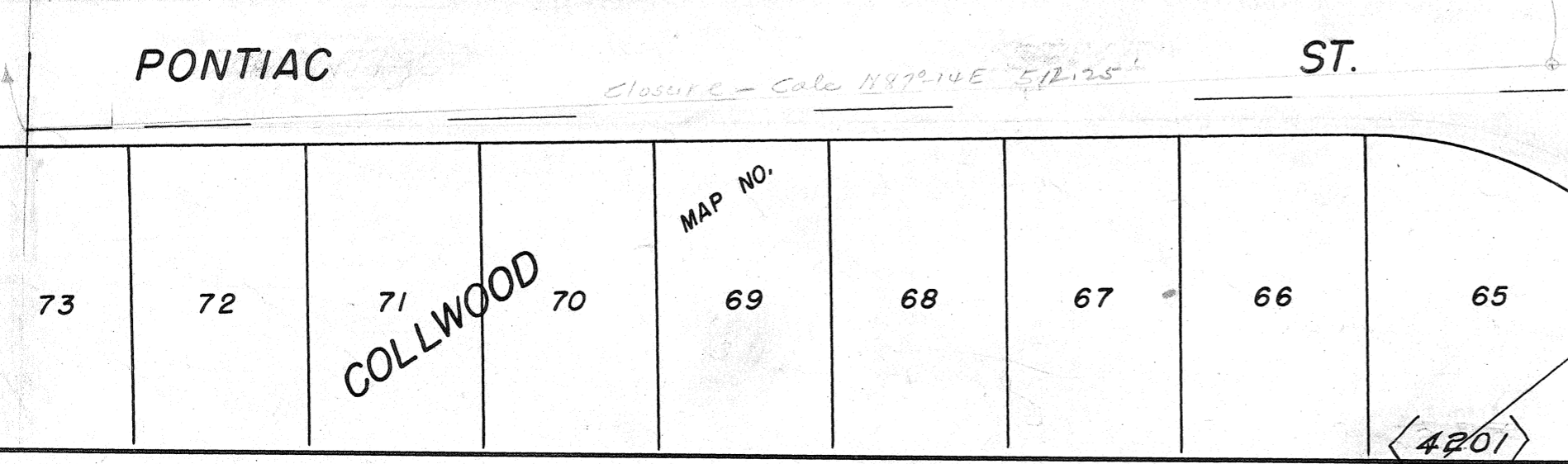
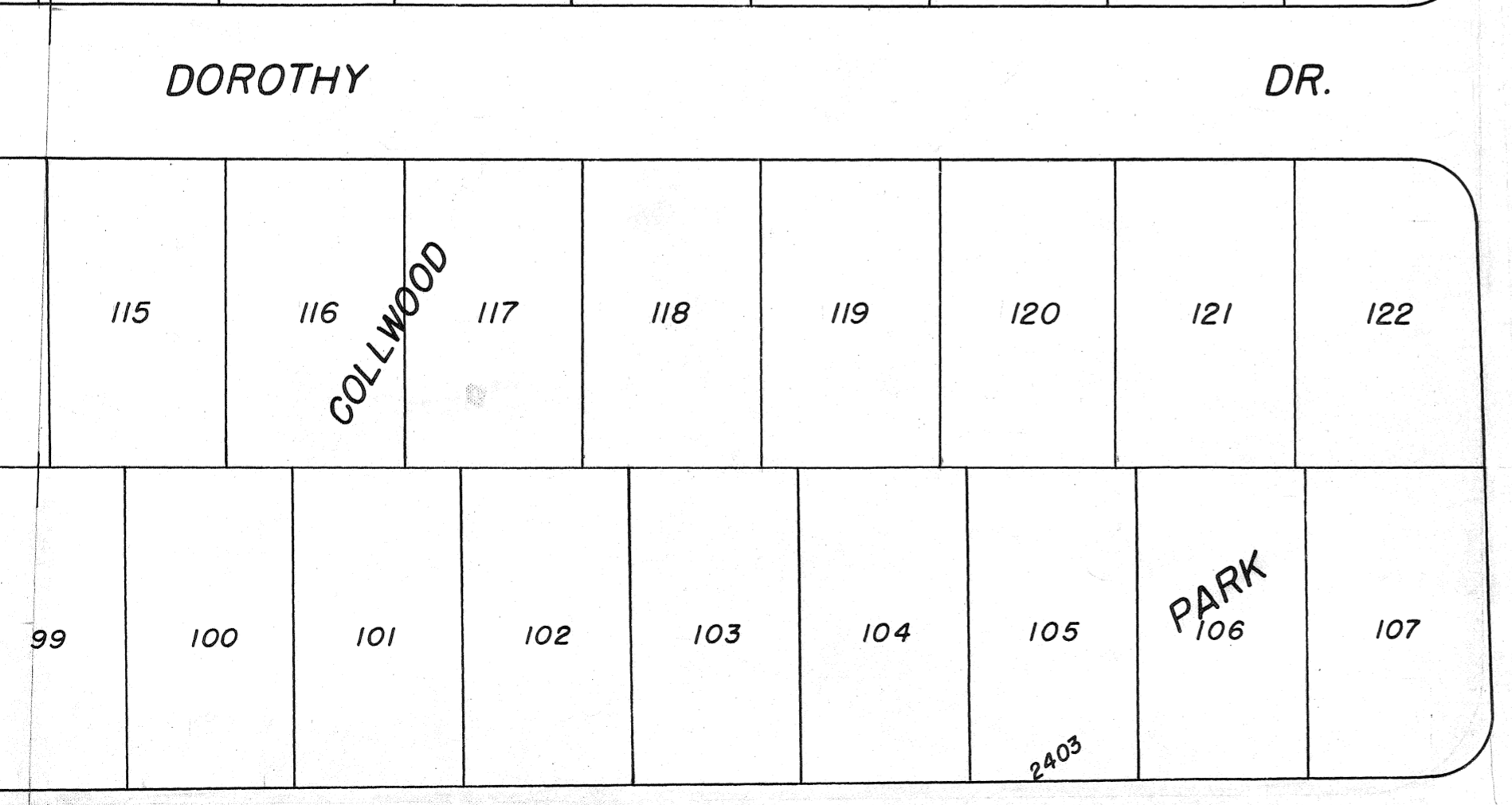
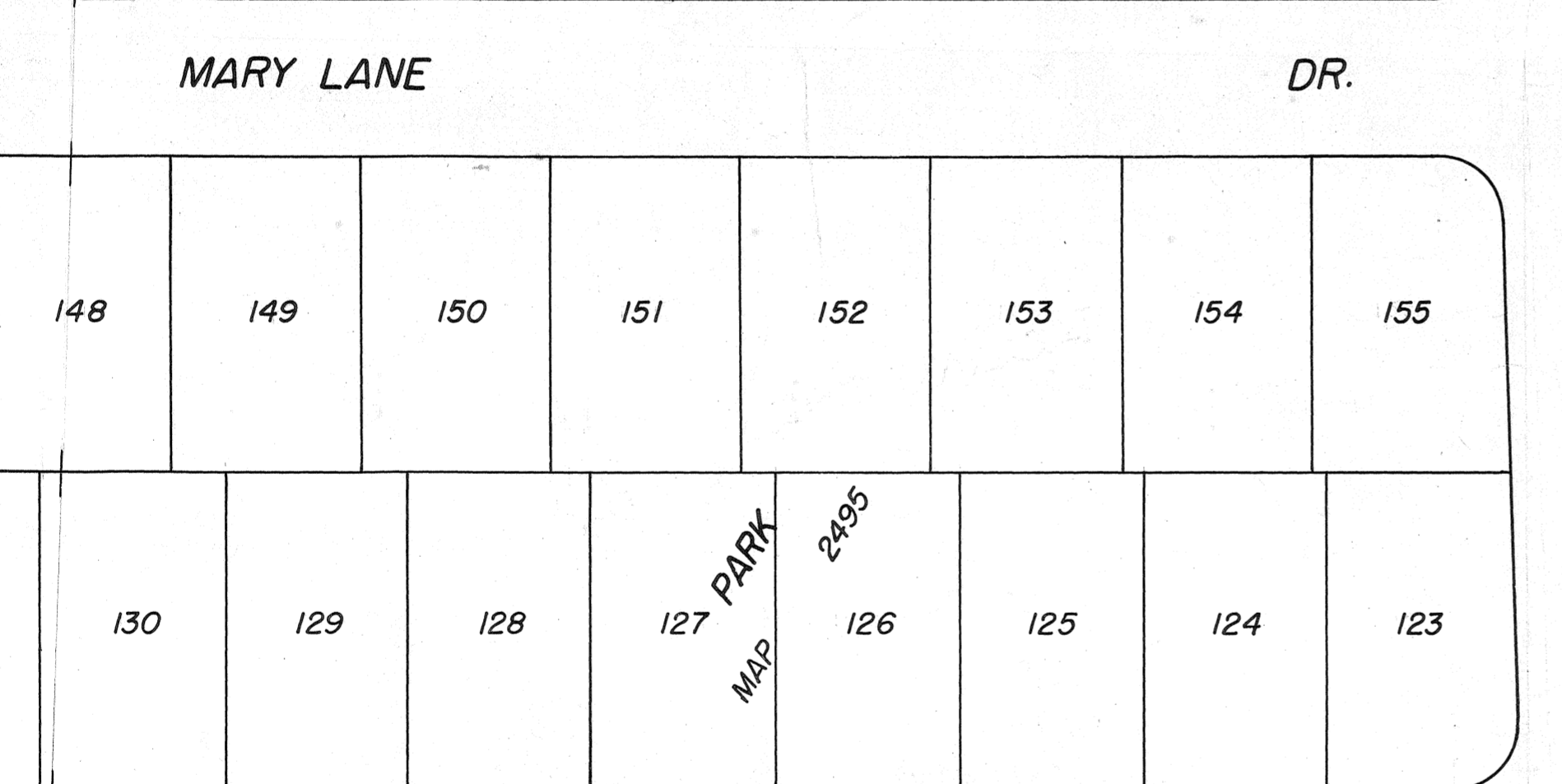
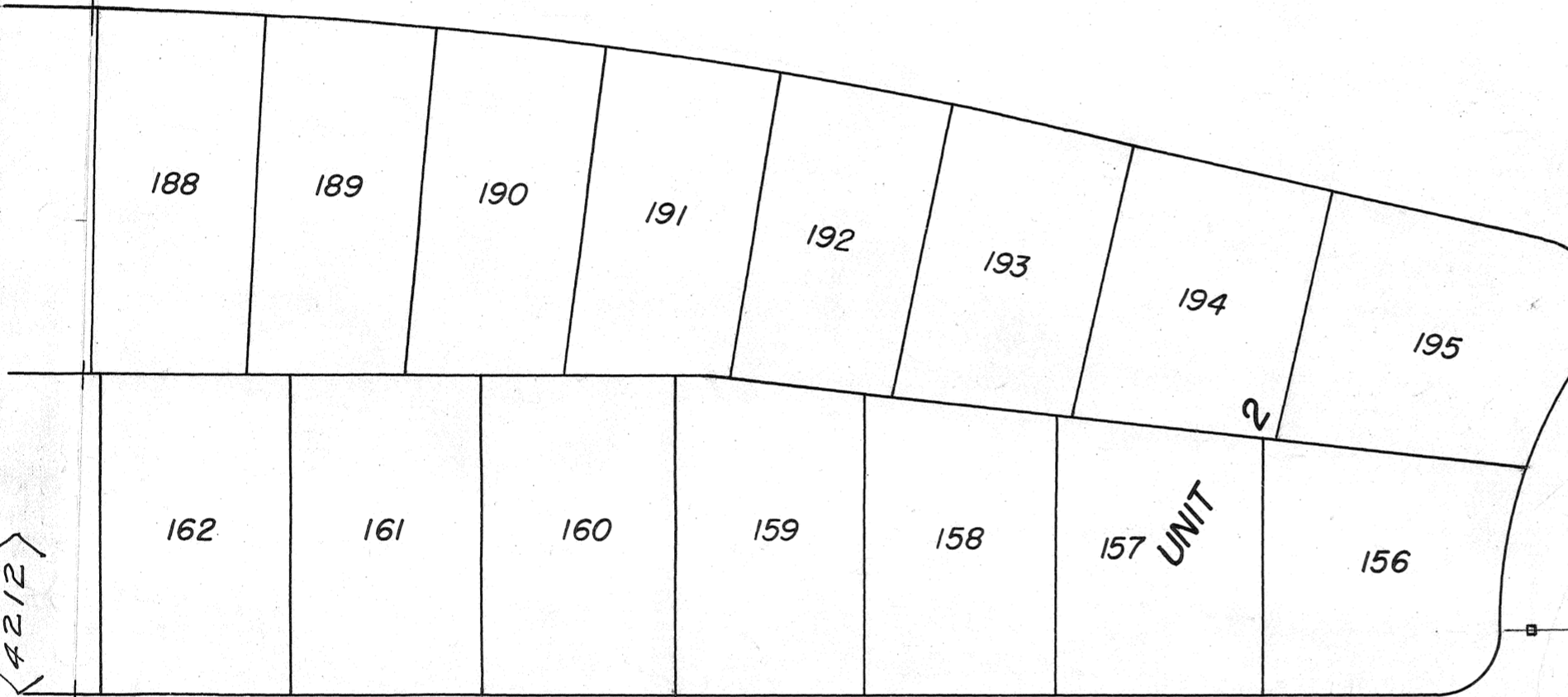
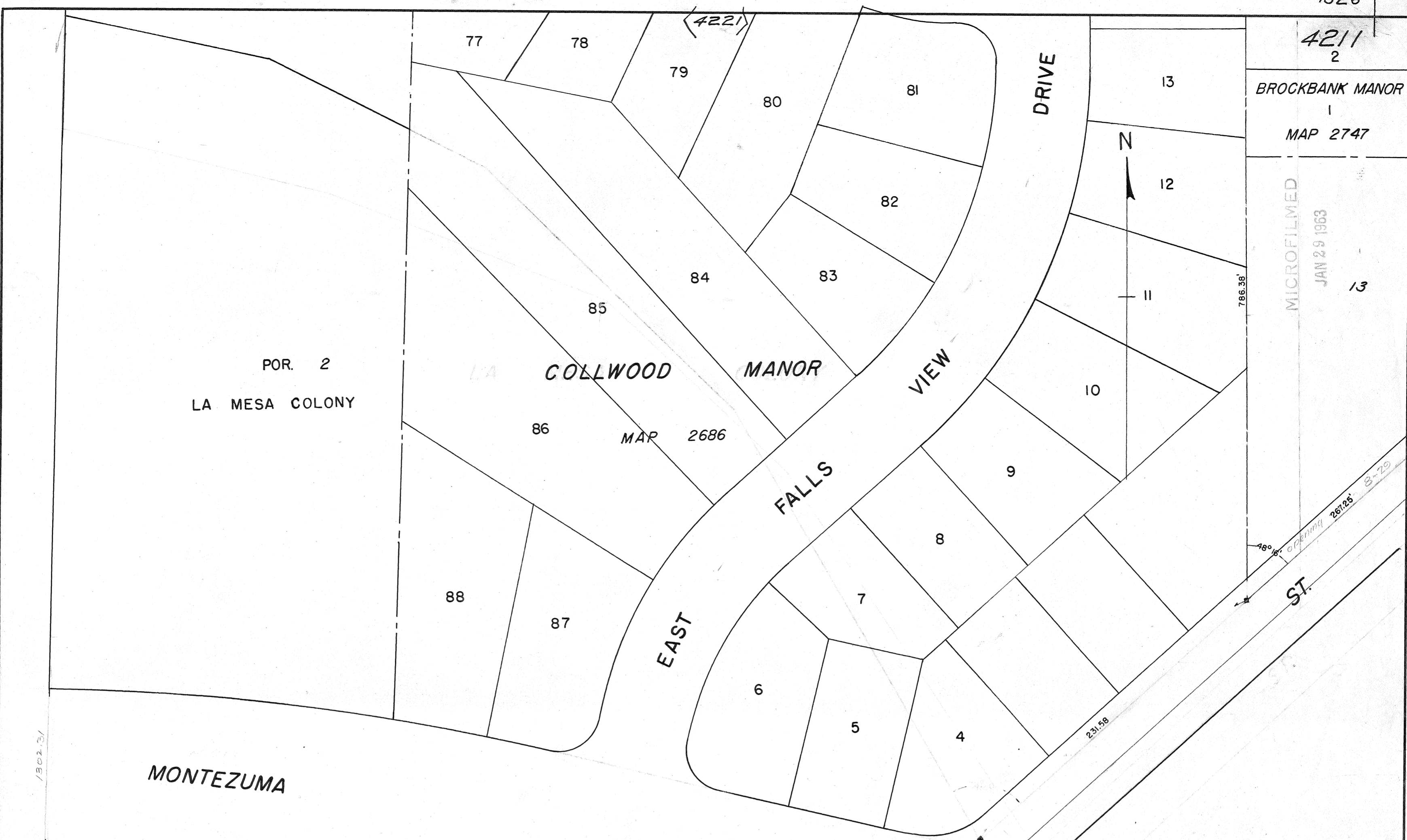
15
TERRACE CLMS 0-12 HAS
0-20 ETD

Map No. 7-7-30

4211
2

BROCKBANK MANOR
1
MAP 2747

MICROFILMED
JAN 29 1963
13



F.B. 1704
1693

Map No. 2-7-32

Closure - Calc N47°14E 512.25'

4201

(4222)
PARTITION of Rancho Mission of San Diego
EX MISSION LANDS OF SAN DIEGO
(Map. 330)

4212

Lot 67

FROM SE COR. STATE COLLEGE 626.77' 2" LP 331.50'

626.77 From SE Cor. State College

N 63° 21' 43" E 25' 20"
N.W. COR. LA MESA COLONY
MICROFILMED
JAN 29 1963

PORTION OF LOT 21
PARTITION OF RANCHO MISSION
OF SAN DIEGO
LSCC 3497

LA MESA COLONY
Lot 2 (Map 346)
Lot 1
(4211)

MONTEZUMA

ROAD



(4213)

N 63° 21' 43" E 25' 20"

(4202)

TR 29-13

STATE COLLEGE SITE (4223)

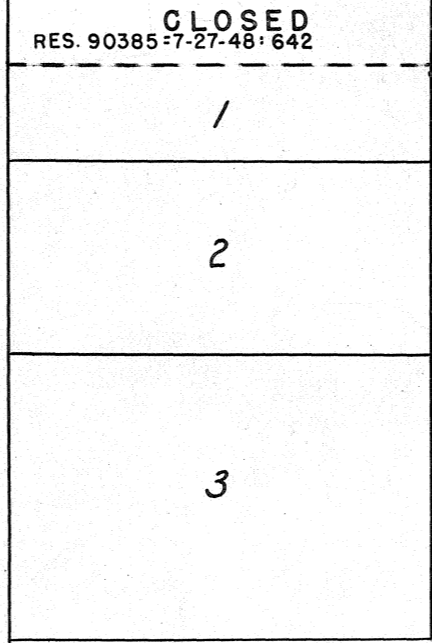
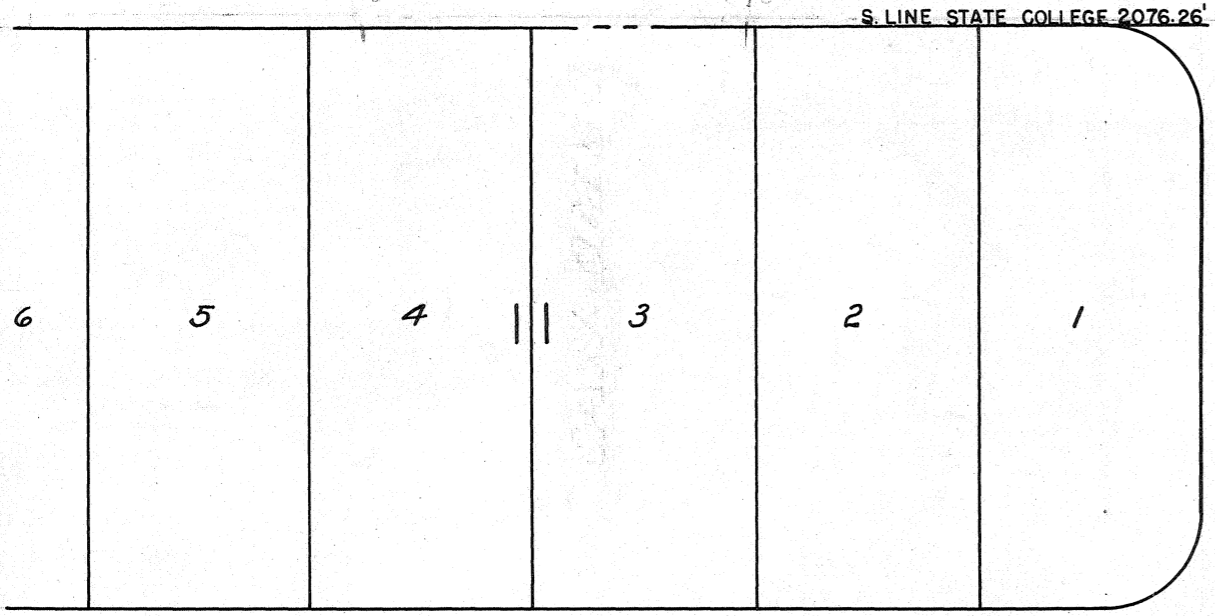
PORTION LOT 51, 4213 EX MISSION LANDS of SAN DIEGO, (Map 3307) (1079.31' to N.E. corner lot 21) 958.27' TO N.E. COR. LOT 21

S. LINE STATE COLLEGE 2076.26'

S.E. COR. STATE COLLEGE

958.27' TO N.E. COR. LOT 21

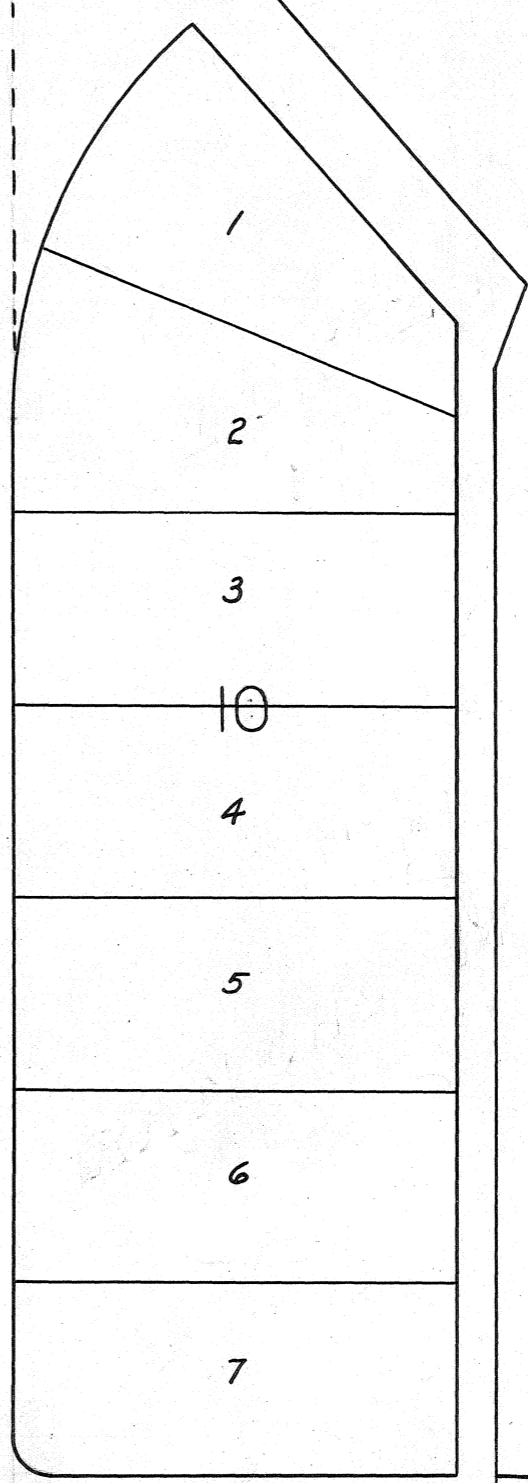
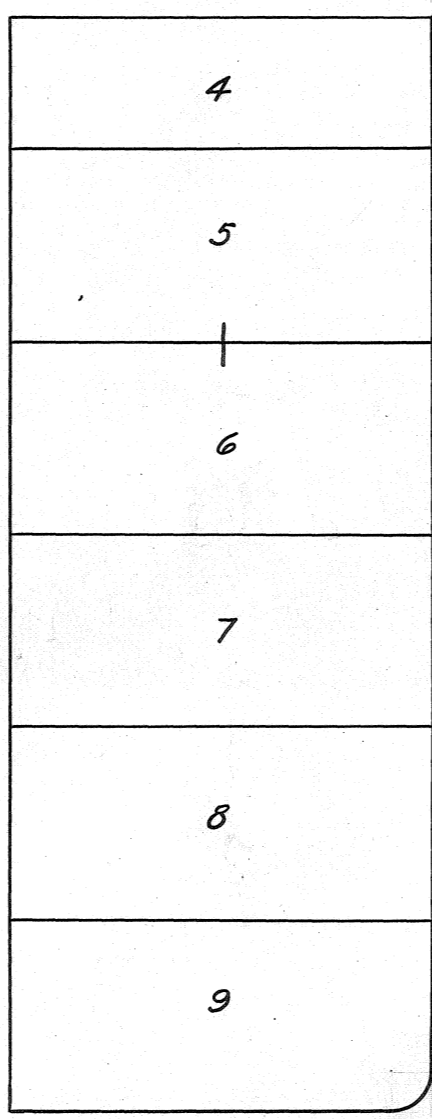
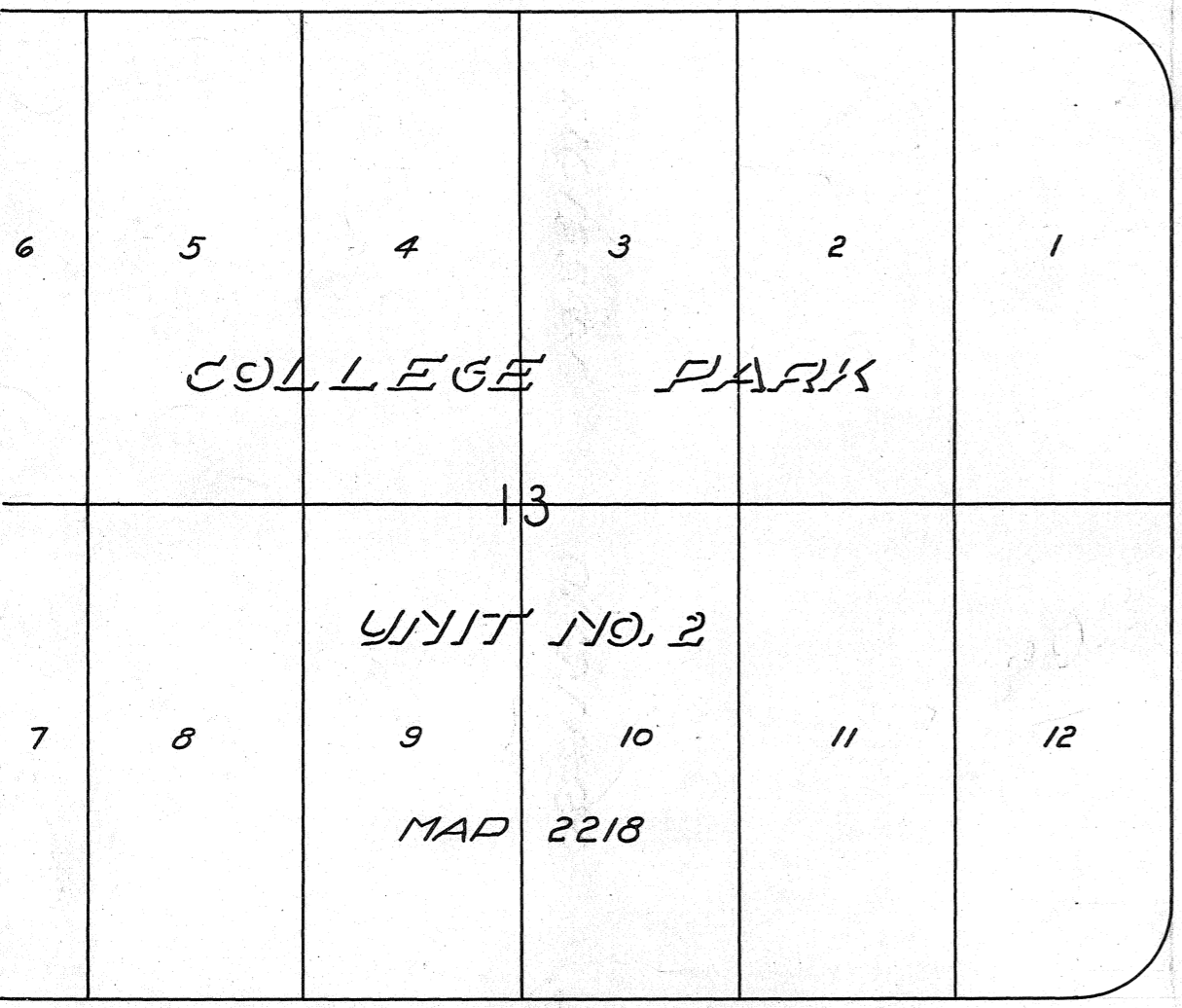
CLOSED RES. 90385-7-27-48-642



AVE.

HARDY AVE.

WAY



MICROFILMED JAN 29 1963

SAN DIEGO

MISSION

PALMACHO

OF

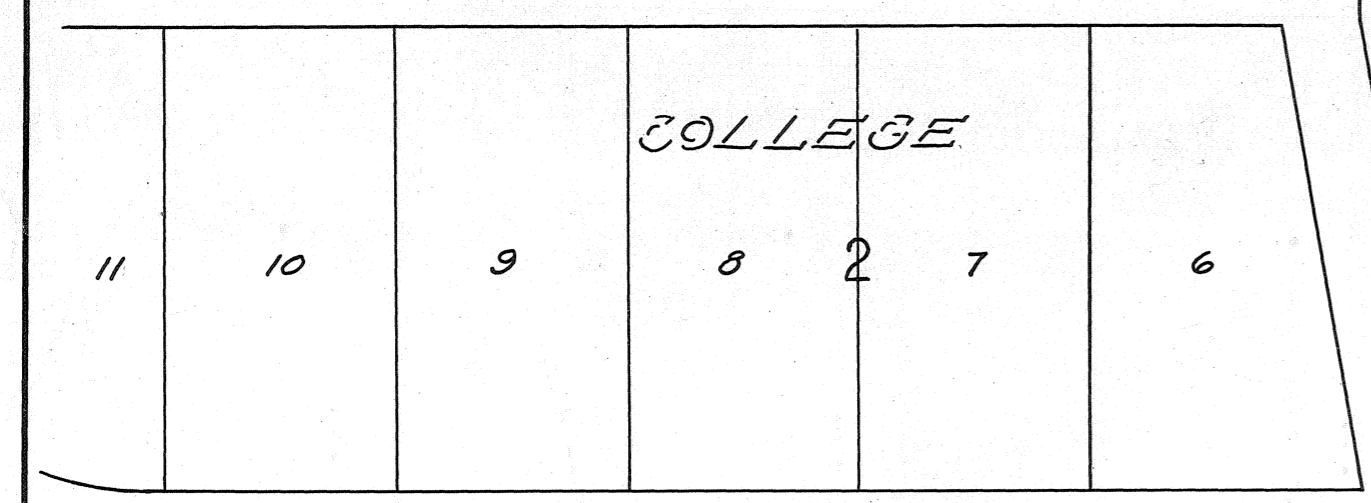
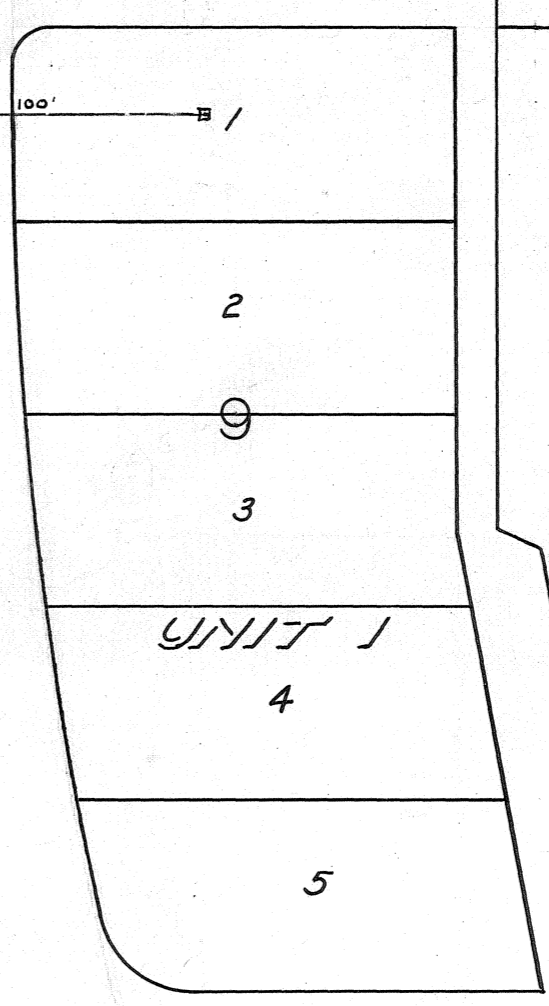
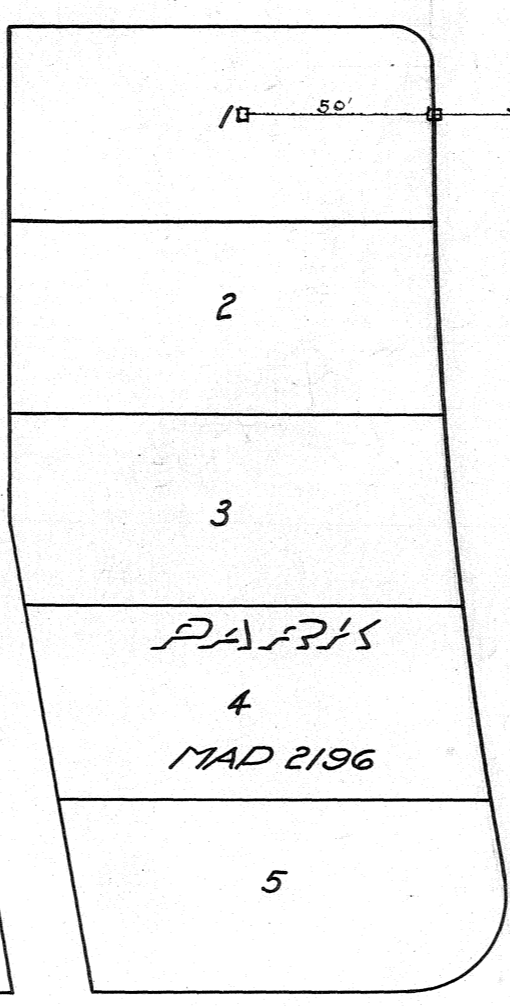
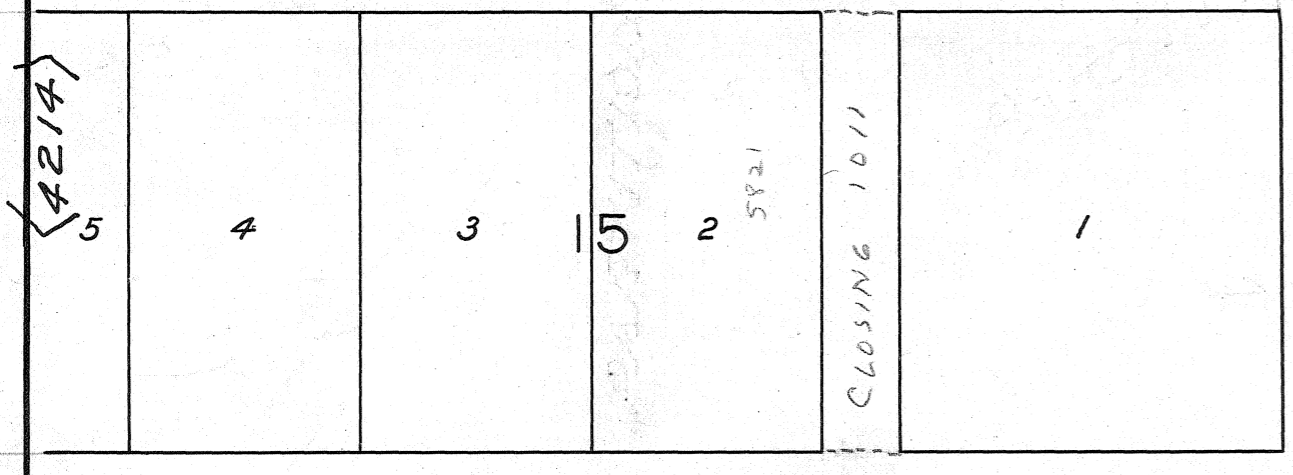
OF

OF

LINDORGE

PASEO LINDA PASEO

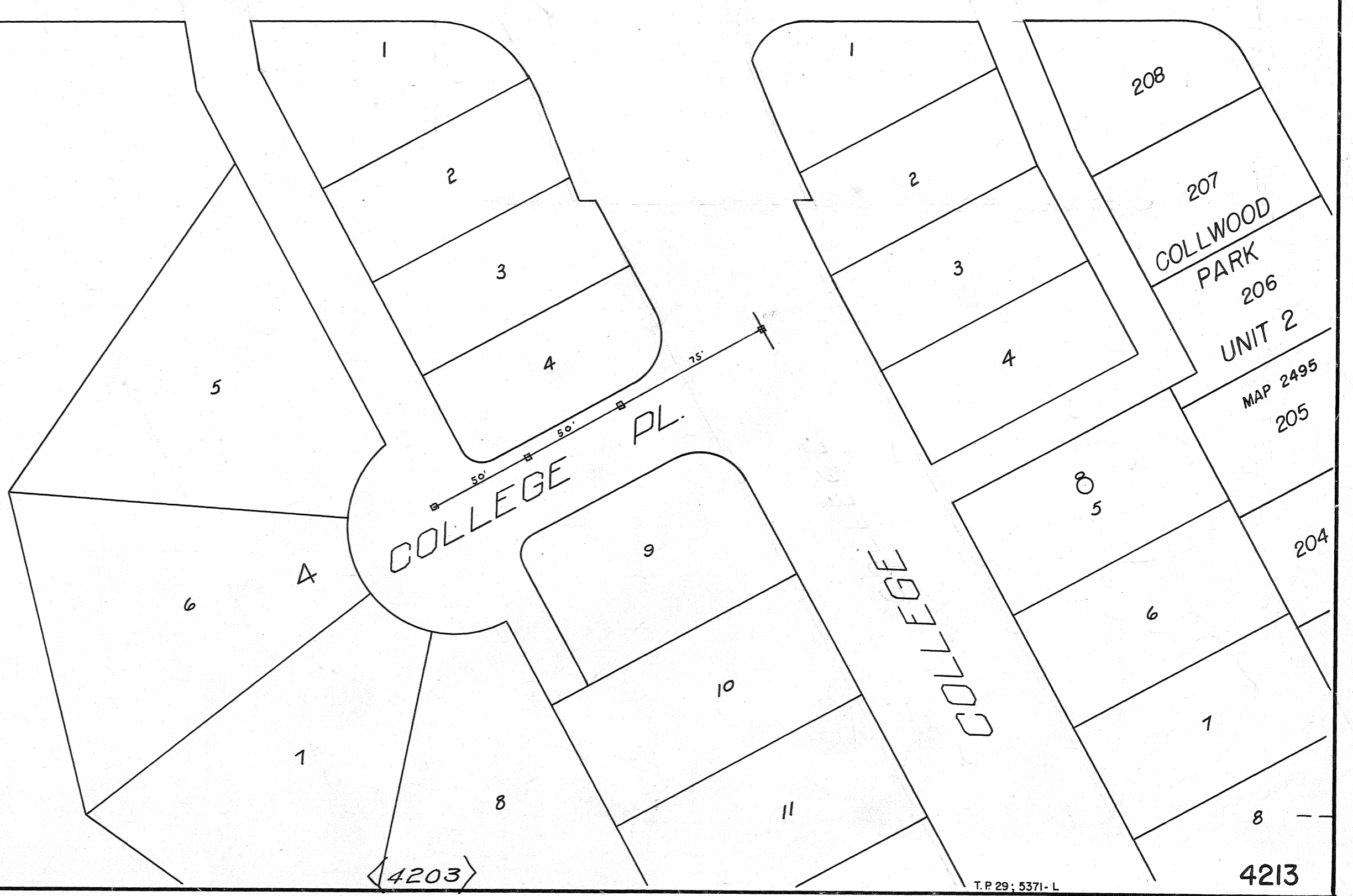
PORTION OF LOT 21



MONTEZUMA

ROAD

PORTION OF LOT 21



NEG. 9-20-30

(4203)

T.P. 29-5371-L

4213

MICROFILMED
JAN 29 1963



859.00' FROM SW COR. STATE COL. 1217.26' TO SE COR. STATE COLLEGE

NE COR. LOT 9 MARCELLENA TR. NE COR. LOT 22 PARTITION RANCHO MISSION

NW COR. 21

CLOSED 628 RES. 8929-1-20-48

COLLEGE

6 5 4 12 3 2 1

PARK

MAP 2527

9 10 11 6 5 4 3 2 1

COLLEGE

PARK

UNIT NO. 3

14 13 12 7 8 9 10 11 12

MAP

4215

12 13 14 6 5 4 16 3 2 1

COLLWOOD

GARDENS

MAP 2620

18 17 16 15 4 3 3 2 1

COLLEGE

PARK

MAP 2196

1 2 3 4 5 6 7 8

CAMPANILE MANOR

MAP 2737

PARTITION OF LOT 21

PARTITION OF RANCHO MISSION OF SAN DIEGO

6 5 4 3 2 1

COLLWOOD TERRACE UNIT NO. 1

MAP 2746

MARY LANE DRIVE

37 38 39 40 41 42

4204

6 5 4 3

6 5 4 3

UNIT

170, 2,

13

2218

7 8 9 10

5 4 15 3 2

4213

UNIT 1,

11 10 2 9

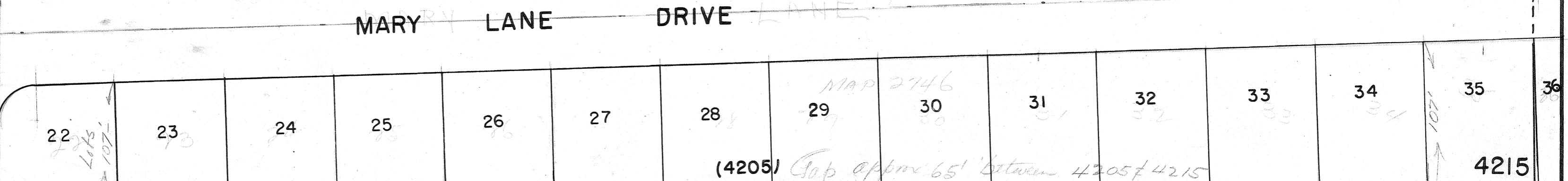
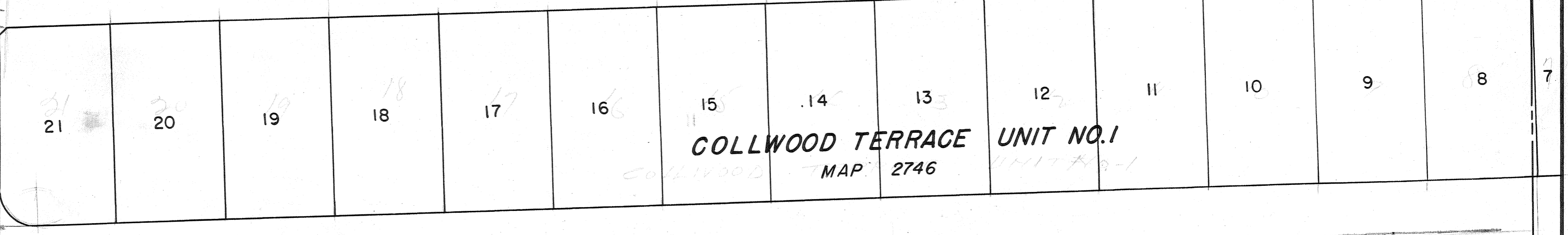
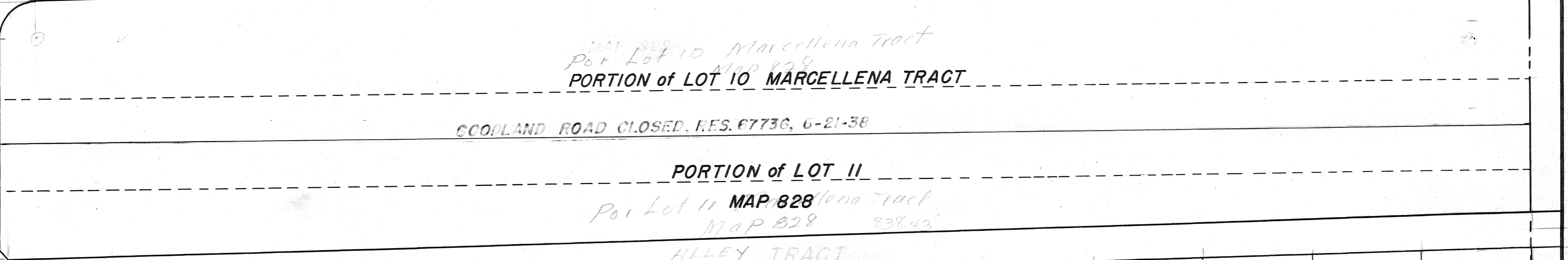

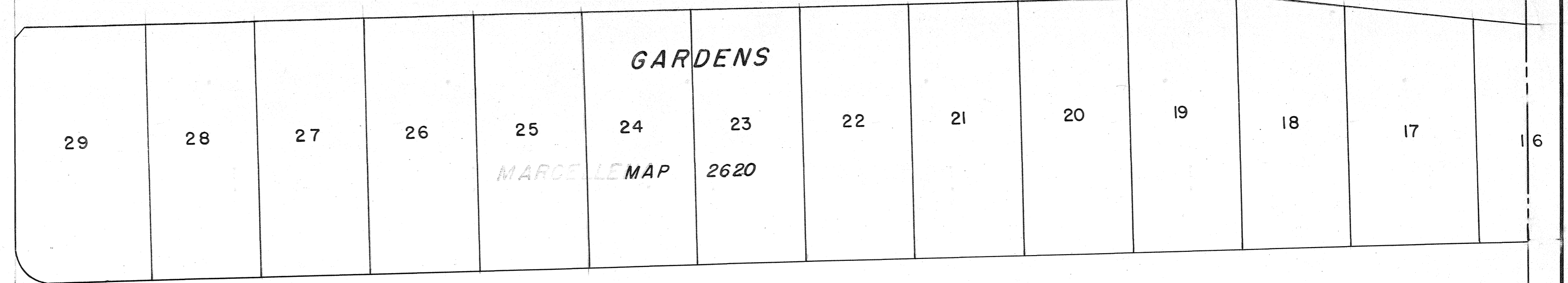
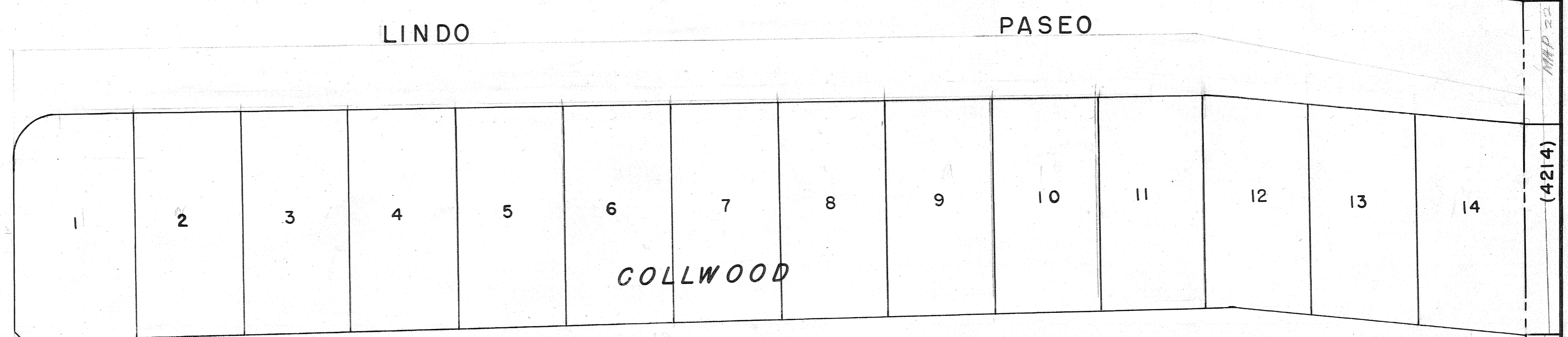
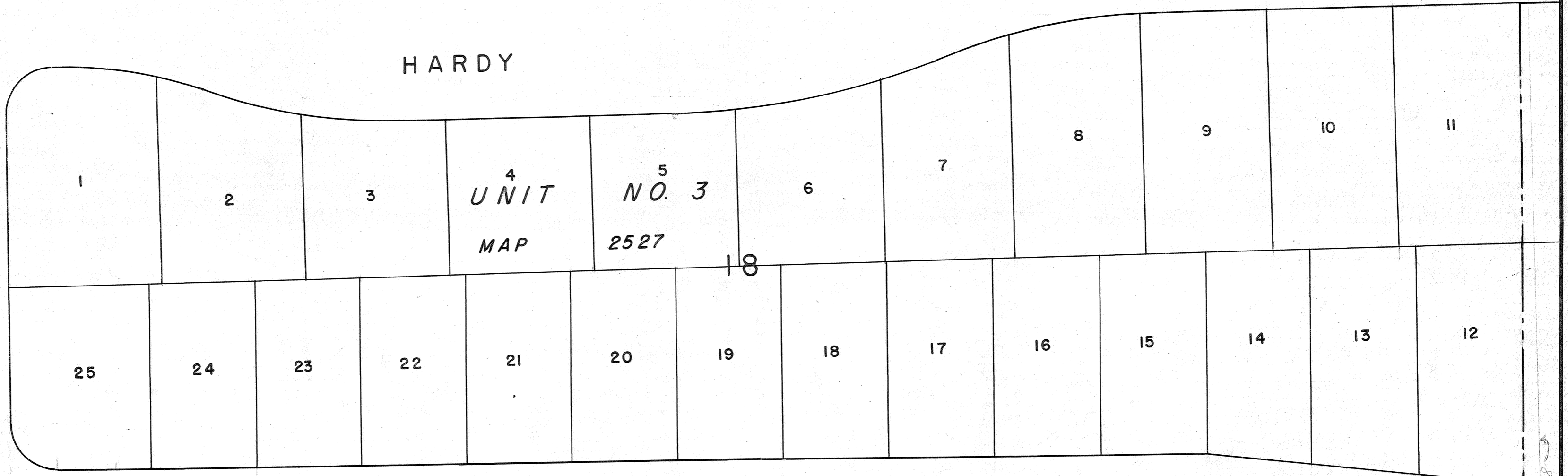
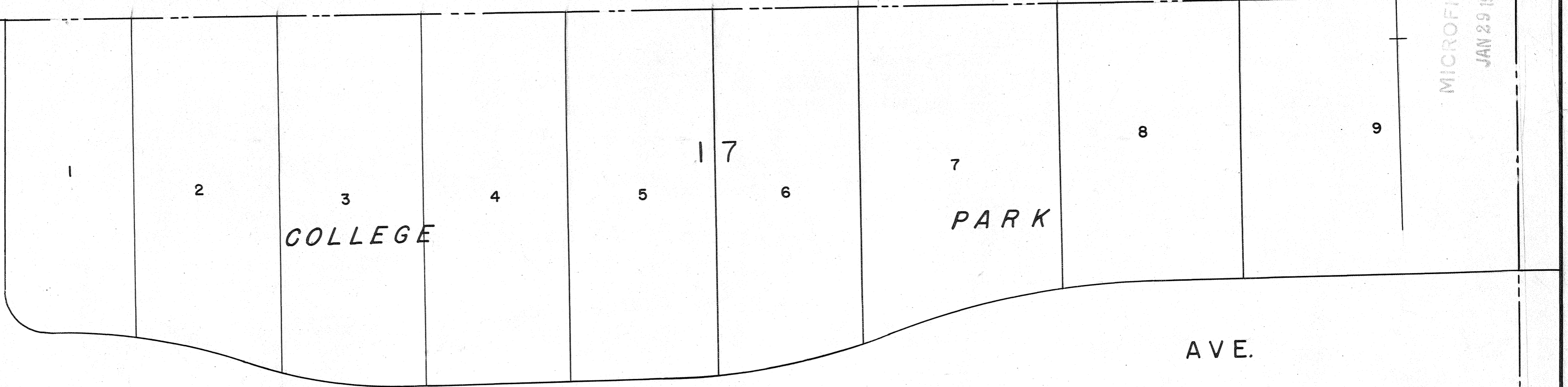
4214

(4225)

4215

N

MICROFILMED
JAN 29 1963



ST.

(4216)

55 TH

135.03' REG.

107'

(4214)

107'

(4205)

4215

65' GAP BETWEEN 4215 & 4205

Gap approx 65' between 4205 & 4215

MICROFILMED
JAN 29 1983

(4217)

(4215)

MONTEZUMA

ROAD

37

38

39

40

41

42

43

44

45

46

ST.

MARY LANE

36

35

34

33

DR.

5
COLLEGE

6
HEIGHTS

PLACE

15

16

MAP 2906

4

7

14

17

3

8

13

18

2

9

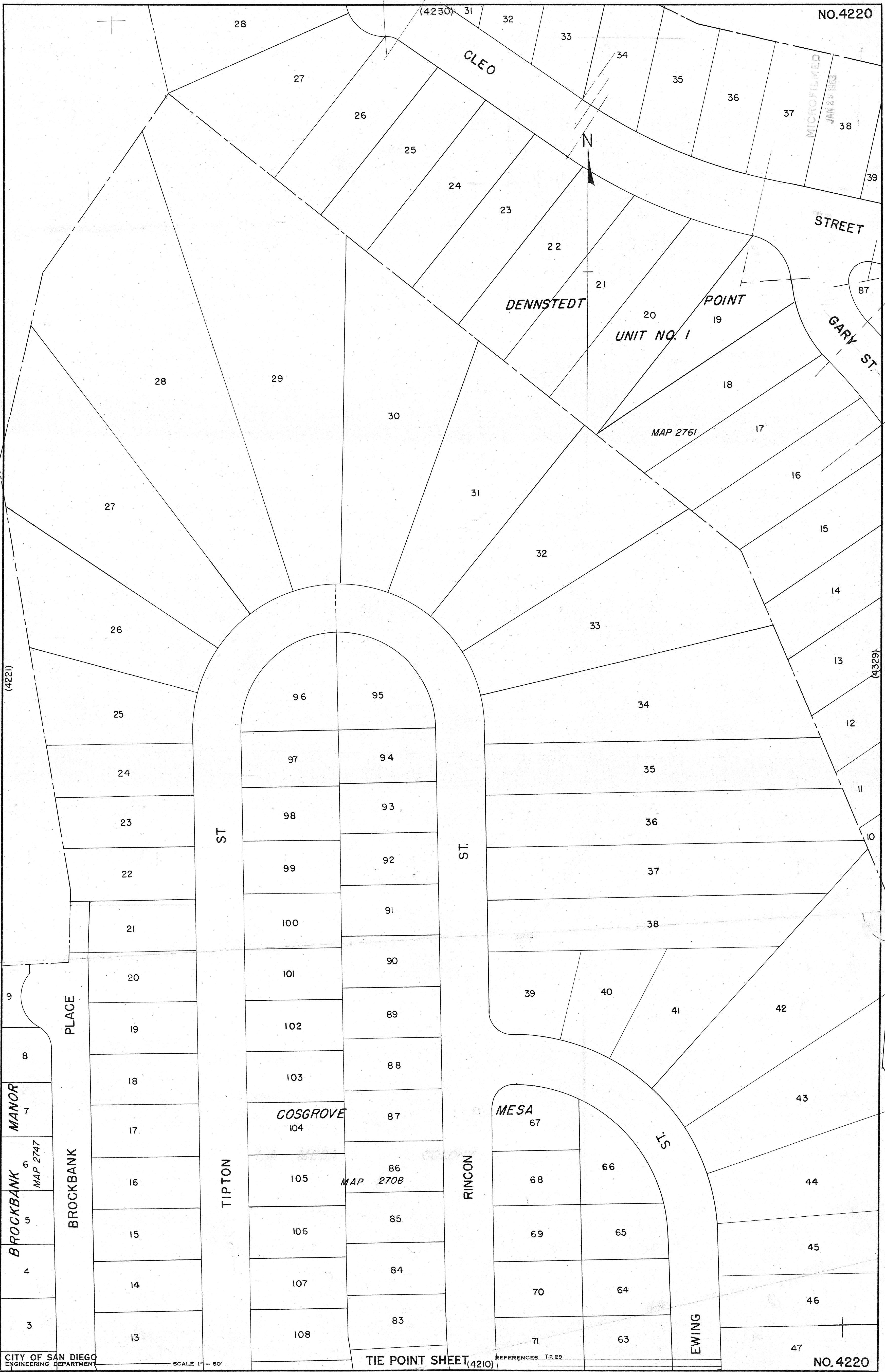
12

19

DEBBY

55TH.

55TH.



MICROFILMED
JAN 29 1983



(4221)

(4329)

9

8

7

6

5

4

3

CITY OF SAN DIEGO
ENGINEERING DEPARTMENT

SCALE 1" = 50'

TIE POINT SHEET (4210)

REFERENCES T.P. 29

MANOR

BROCKBANK
MAP 2747

PLACE

BROCKBANK

ST

TIPTON

ST.

RINCON

ST

EWING

CLEO

DENNSTEDT

POINT

UNIT NO. 1

MAP 2761

COSGROVE
104

MAP 2708

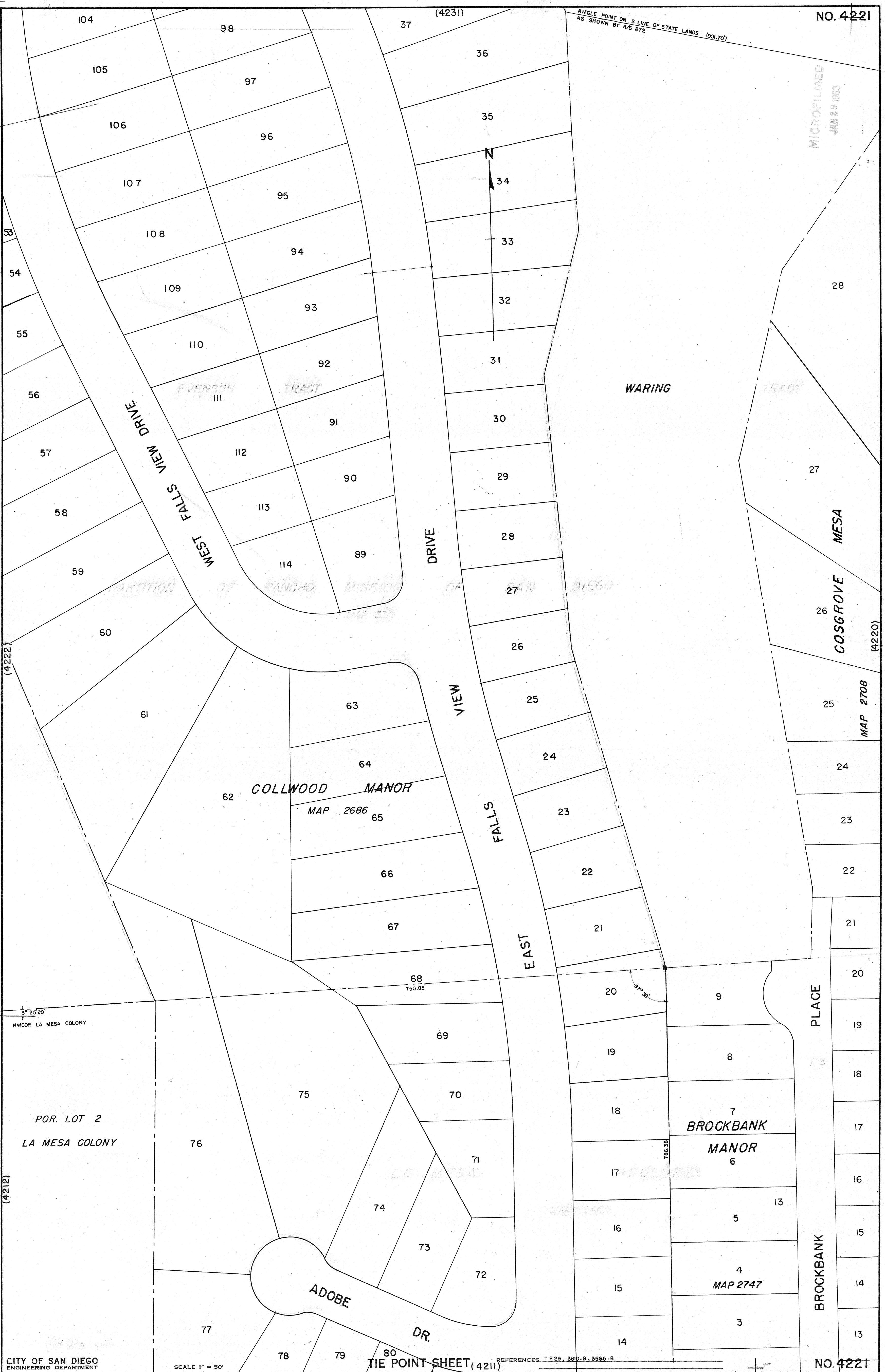
MESA
67

STREET

GARY ST.

ANGLE POINT ON S LINE OF STATE LANDS (901.70') AS SHOWN BY R/S 872

MICROFILMED
JAN 29 1963



(4222)

(4212)

MAP 2708

(4220)

3° 25' 20"
NW COR. LA MESA COLONY

POR. LOT 2
LA MESA COLONY

(4232)

NO. 4222
45

46

MICROFILMED
JAN 29 1963

N
47

48

49

50

COLLWOOD MANOR
51

MAP 2686

52

53

54

55

67

56

57 (4221)

58

59

(4221)

(4223)
SAN DIEGO STATE COLLEGE

PARTITION OF RANCHO MISSION OF SAN DIEGO
MAP 330

CITY
COUNTY

SEC. 15 T. 16S - R. 2W, - SBBM.
SEC. 14

958.27' FROM SE COR. STATE COLLEGE COUNTY
626.77' BOUNDARY OF CITY OF SAN DIEGO 2" L.P.

331.50'

NE COR. 21
NWCOR. LA MESA COLONY

3°25'20"

21

CITY OF SAN DIEGO
ENGINEERING DEPARTMENT

SCALE 1" = 50'

TIE POINT SHEET (4212)

REFERENCES T.P. 29 - 537 - L, 3810 - B.

NO. 4222

4223

OFFICED
JAN 29 1963

PORITION OF LOT 67 PARTITION OF RANCHO MISSION OF SAN DIEGO

S.C.C. 348
(4222)

(4233)

Met Lines

SAN DIEGO STATE COLLEGE SITE

(4224)

Neg. 2-14-31

CLOSED RES. 90385
7-27-48 : 642
COLLEGE PARK
UNIT NO. 1
2

COLLEGE AVE.

(1221 Res)
121.44
120.83
Calc from maps
14, TP. 29
= 119.53 R/S 14/11

LOT 21 PARTITION OF RANCHO MISSION
OF SAN DIEGO map 330
S.C.C. 348
(4213)

958.27'
(1079.31') to N.E. Cor Lot 21

5371-L, TP 29-12-13

4223

TRAINING
SCHOOL

4224

ACADEMIC BUILDING

MICROFILMED
JAN 29 1963

(4234)

(4225)

(4225)

SAN DIEGO STATE COLLEGE SITE

(A.A. 18, MAP 2218)
442.42' to N.W. Cor. Lot 21

Map 2-12-31
Lot 21

6	5	4	3	2	1	6	5	4	3	2	1
PORTION OF LOT 21 PARTITION OF RANCHO MISSION						PARK UNIT NO. 2					
COLLEGE						CAMPANILE DRIVE					
12						11					
MAP 2218						4224					

CLOSED RES.
88125 625 20-46

(4214)

MICROFILMED
JAN 23 1963

SAN DIEGO STATE COLLEGE SITE

< 4226 >

< 4224 >

Map 2-14-31

859' to NE. Cor Lot 22

NE. Cor Lot 22

PORTION OF LOT 22 PARTITION OF RANCHO MISSION
OF SAN DIEGO
S.C.C. 348

FILED
JAN 21 1963

PORTION OF LOT 67
PARTITION OF RANCHO MISSION
OF SAN DIEGO
S.C.C. 348

STATE
SAN DIEGO
COLLEGE

SJTE

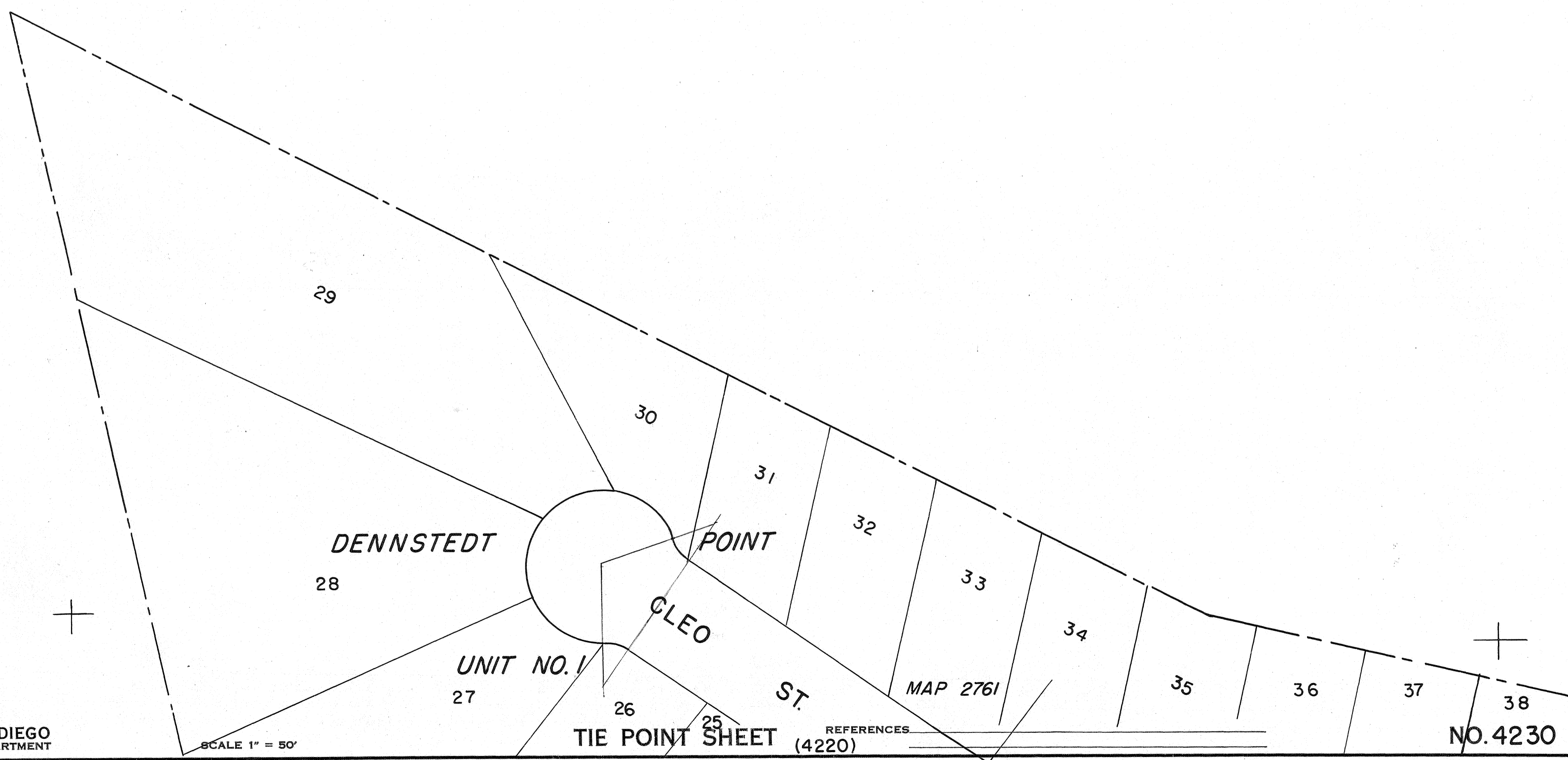
NEG 2-14-31

PORTION OF LOT 22 PARTITION OF RANCHO MISSION OF
SAN DIEGO
S.C.C. 348

MICROFILMED
JAN 24 1963

(4231)

(4339)



MICROFILMED
JAN 29 1963

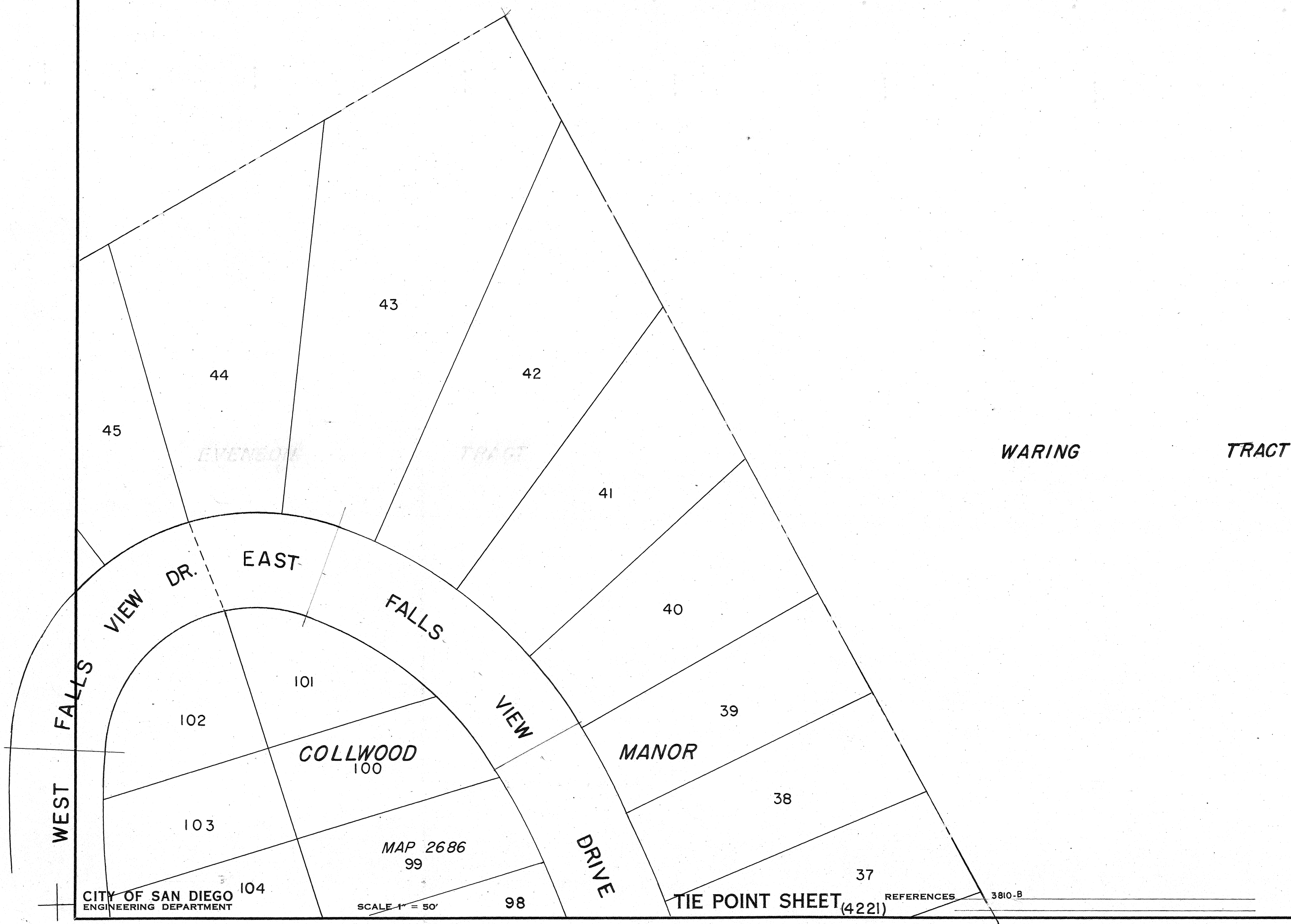
PARTITION OF RANCHO MISSION OF SAN DIEGO

MAP 330

67

(4232)

(4230)



CITY OF SAN DIEGO
ENGINEERING DEPARTMENT

SCALE 1" = 50'

TIE POINT SHEET (4221)

REFERENCES

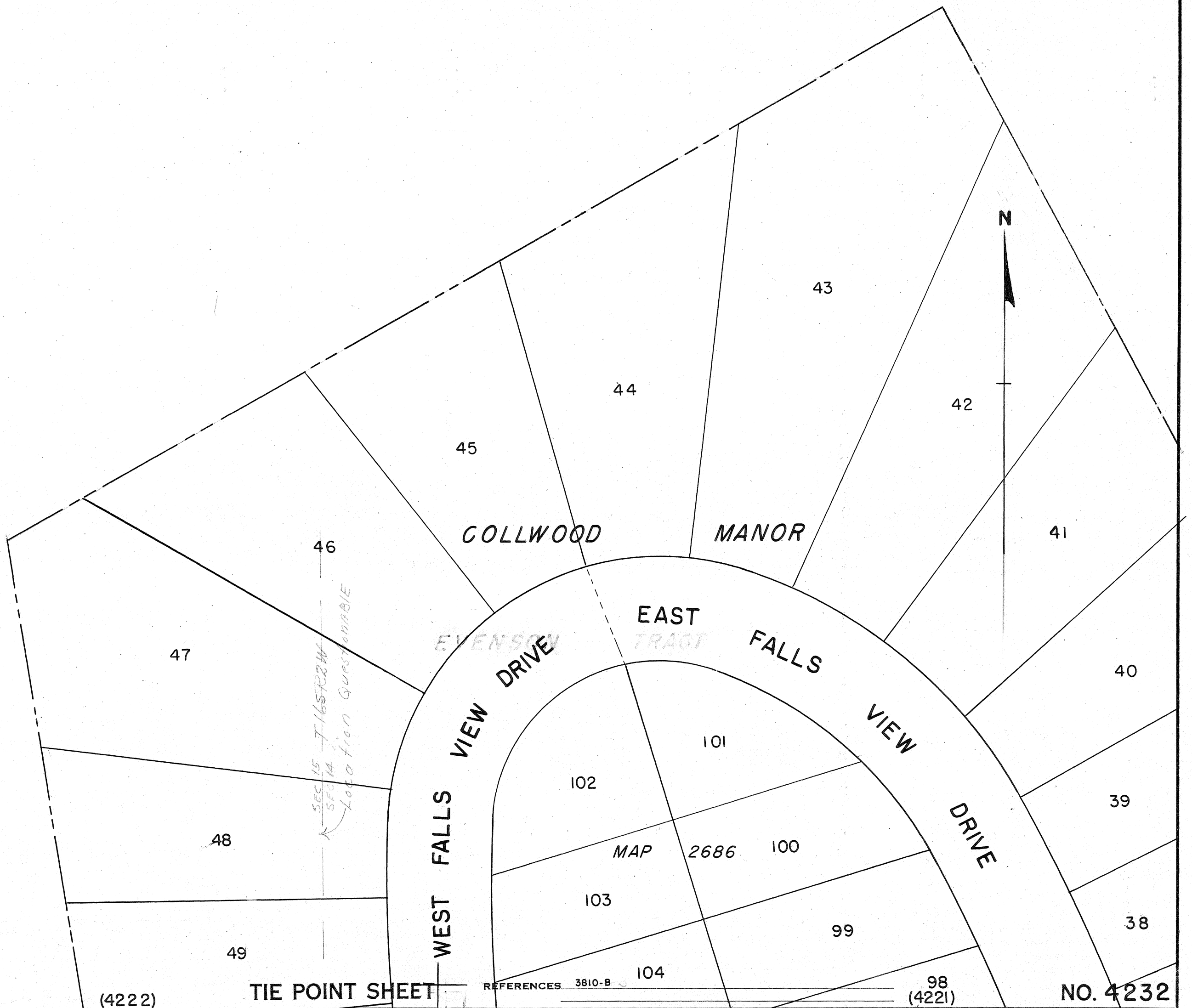
3810-B

MICROFILMED
JAN 29 1983

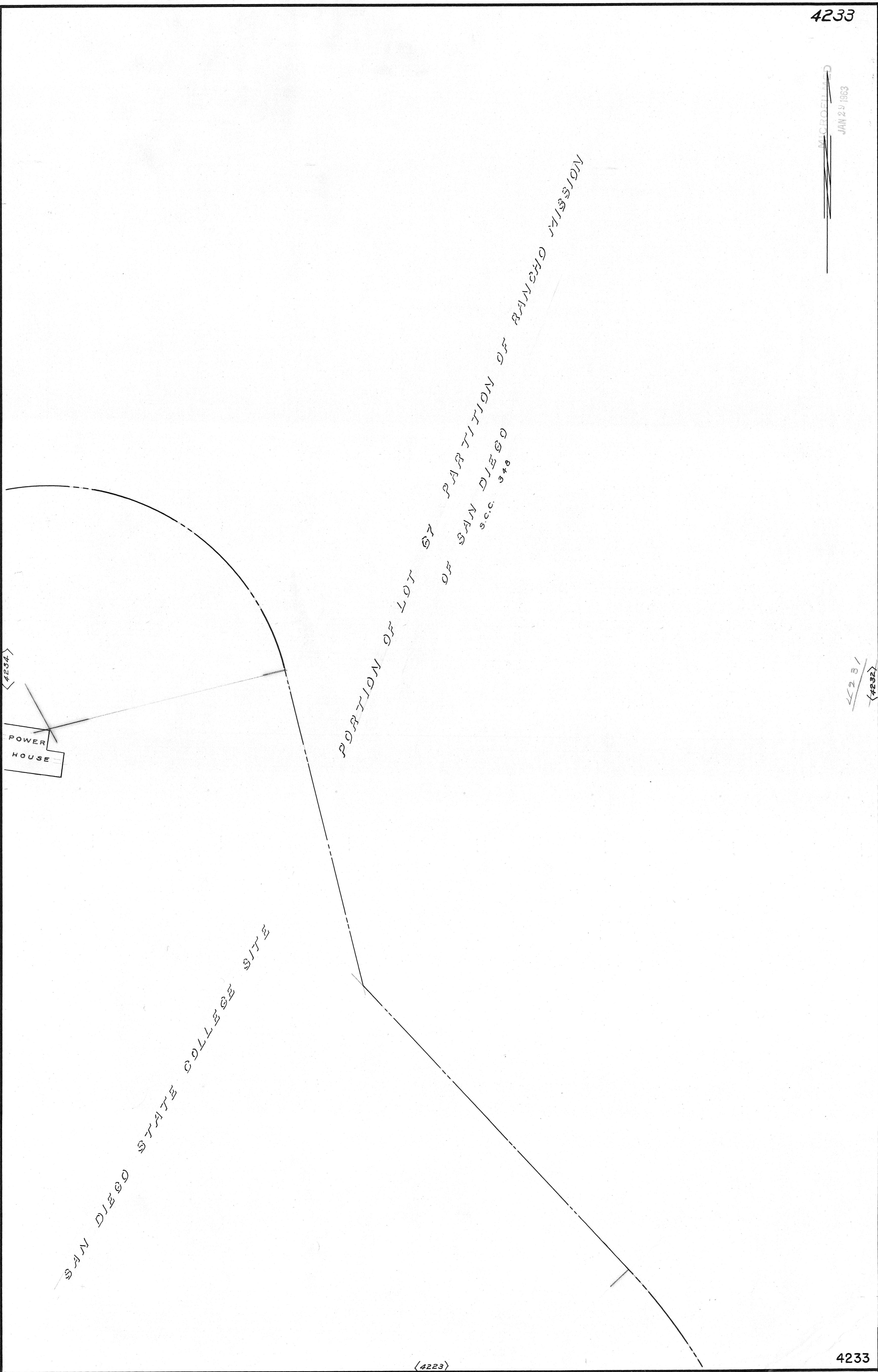
(4231)

(4233)

(4223)



M. CROFTLAND
JAN 29 1963



Map 2-14-31

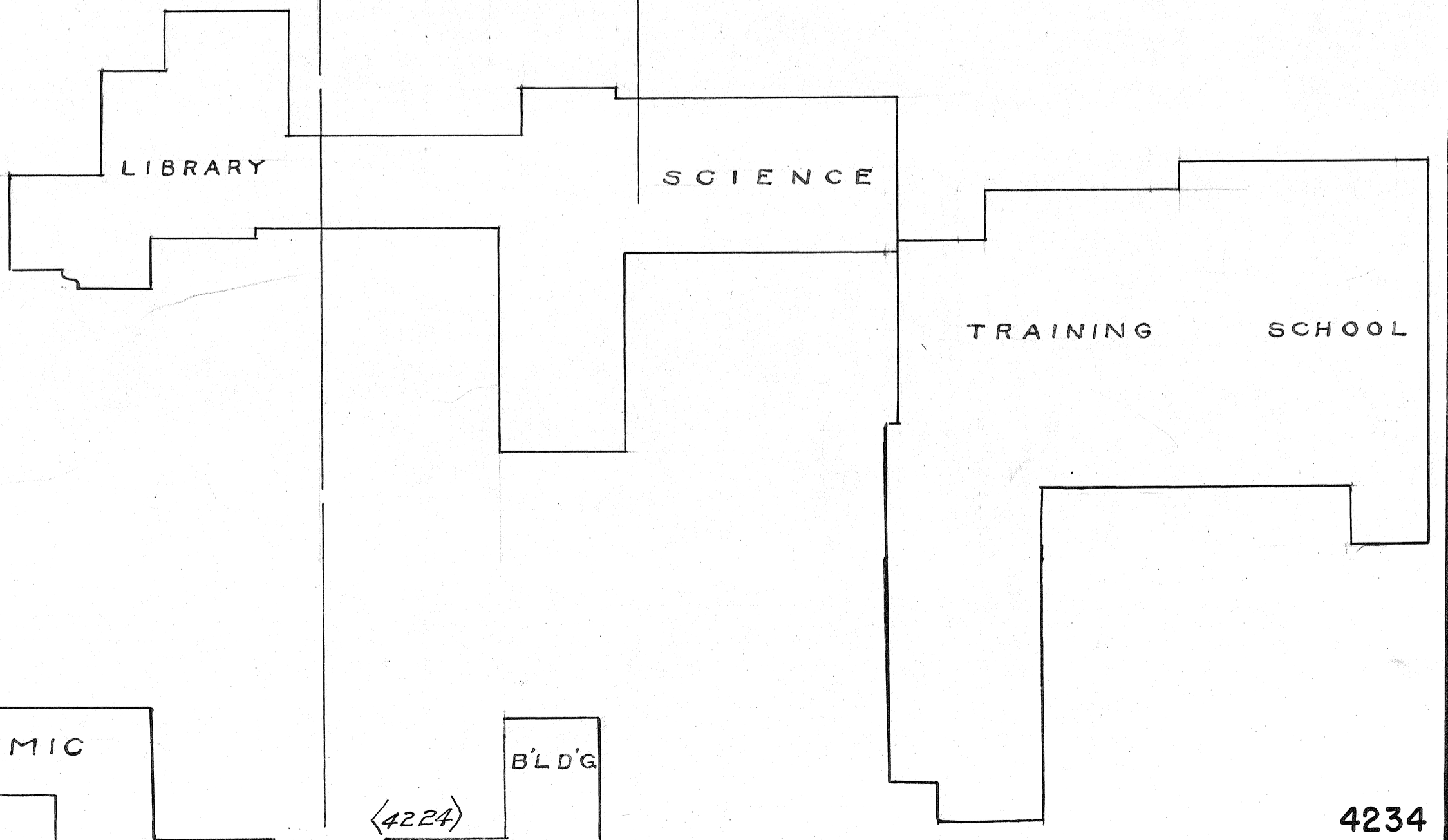
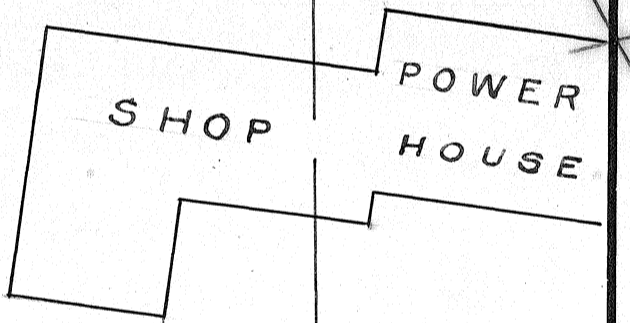
MICROFILMED
JAN 23 1963

PORTION OF LOT 67 PARTITION OF RANCHO MISSION
OF SAN DIEGO
S.C.C. 348

<4235>

<4233>

SAN DIEGO STATE COLLEGE SITE



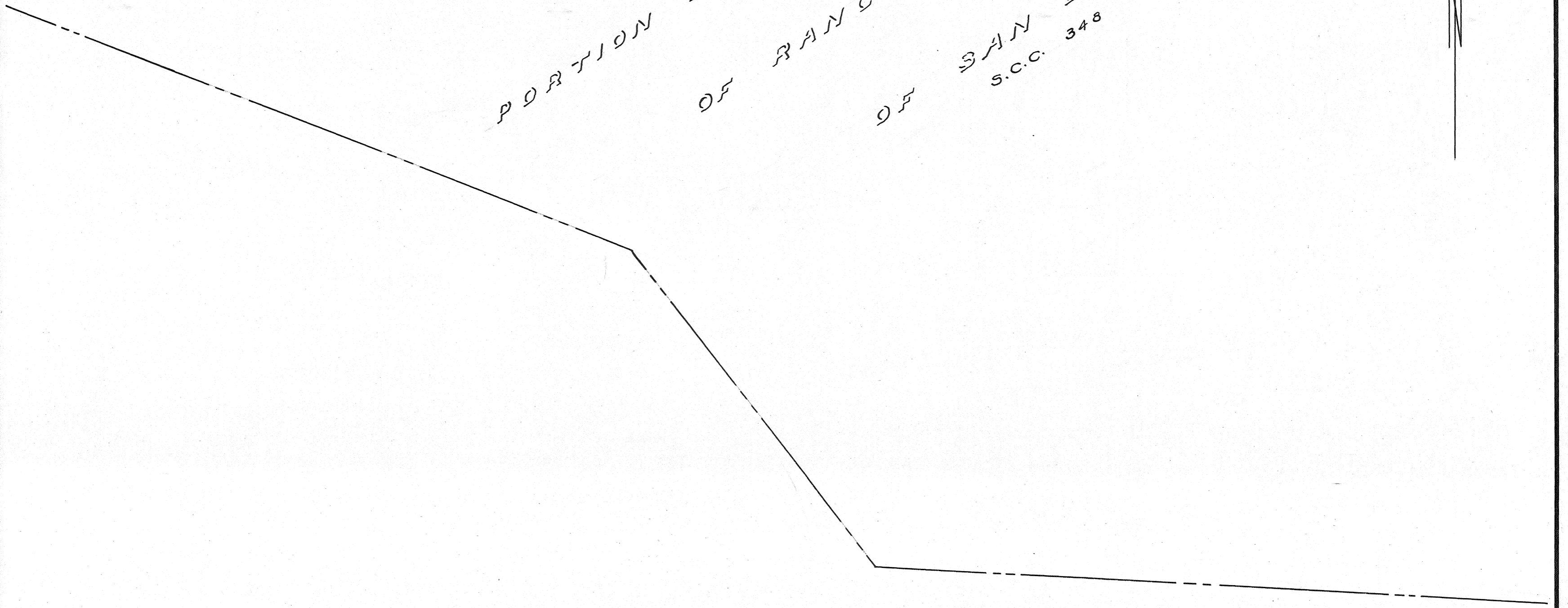
Neg 2-14-31

<4224>

MICROFILMED
JAN 25 1963



PORTION OF LOT 87 PARTITION
OF RANCHO MISSION
OF SAN DIEGO
S.C.C. 348



<4236>

<4234>

SAN DIEGO STATE COLLEGE SITE

Neg 2-14-31

<4225>

4235

Match Lines

MICROFILMED
JAN 27 1963

PORTION OF LOT 67
PARTITION OF
SEC. 348
RANCHO MISSION OF SAN DIEGO

SAN DIEGO STATE COLLEGE SITE

NEG. 2-14-31

<4226>

4236

<4235>

4302

MICROFILMED
JAN 23 1963

D

4301

41

3897



EL DAJON BOULEVARD

72nd STREET

73rd STREET

AMHERST STREET

Opening AVENUE

COLONY

HARBISON

MESA

MAP No 346

680.12'

679.85'

390.00'

390.00'

73.00'

50'

50'

30'

30'

30'

30'

30'

30'

30'

30'

30'

30'

30'

30'

30'

30'

30'

30'

30'

30'

30'

30'

30'

30'

30'

30'

30'

30'

30'

30'

30'

30'

30'

30'

30'

30'

30'

30'

30'

30'

30'

30'

30'

30'

30'

30'

30'

30'

30'

30'

30'

30'

4312

116

FBI
1665

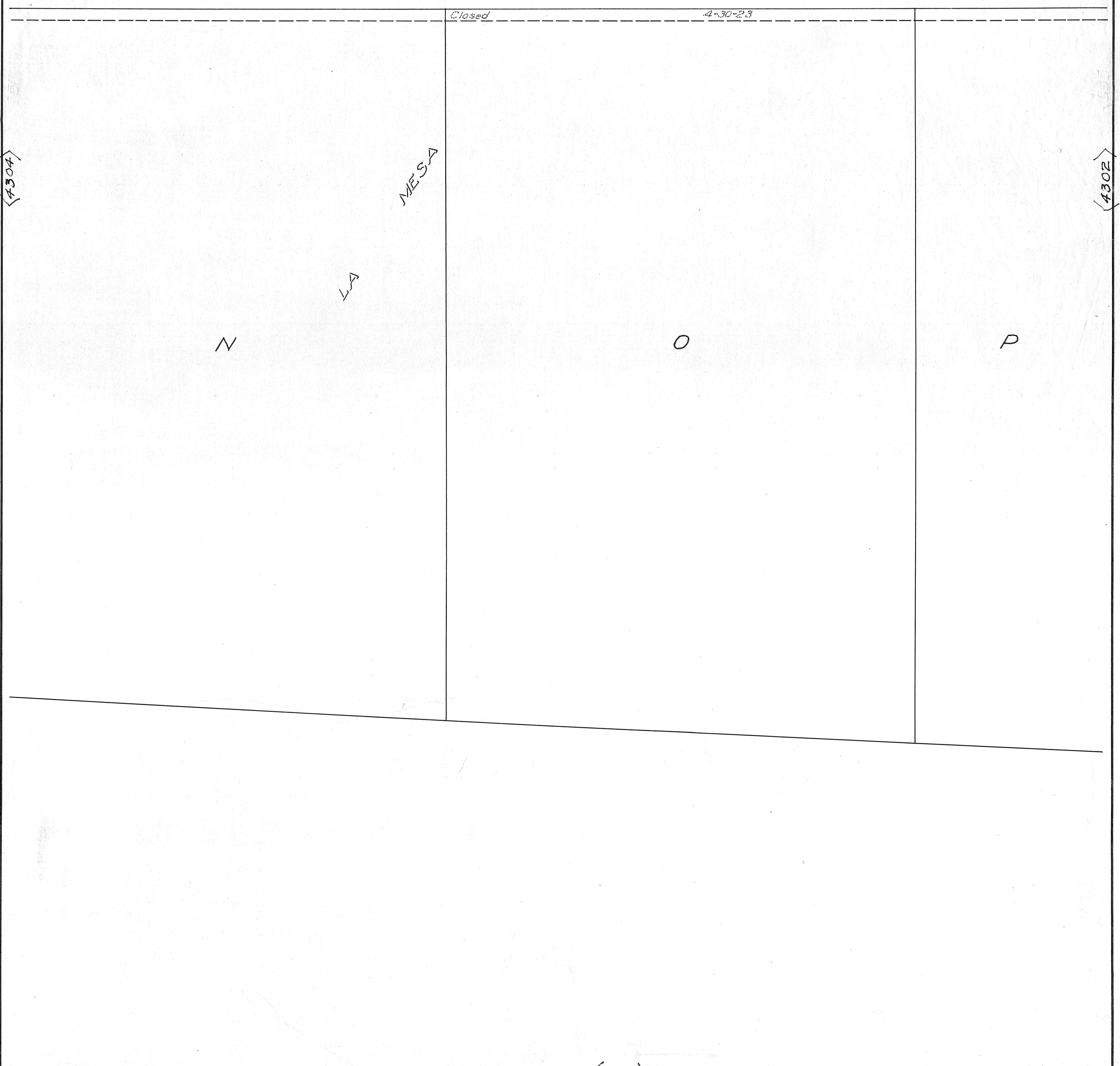
4303

Negative 4-9-30

4313

4303

MICROFILMED
JAN 29 1983



4304

F.B.
1665

Negative # 9-9-30

4302

3898

MICROFILMED
JAN 29 1963

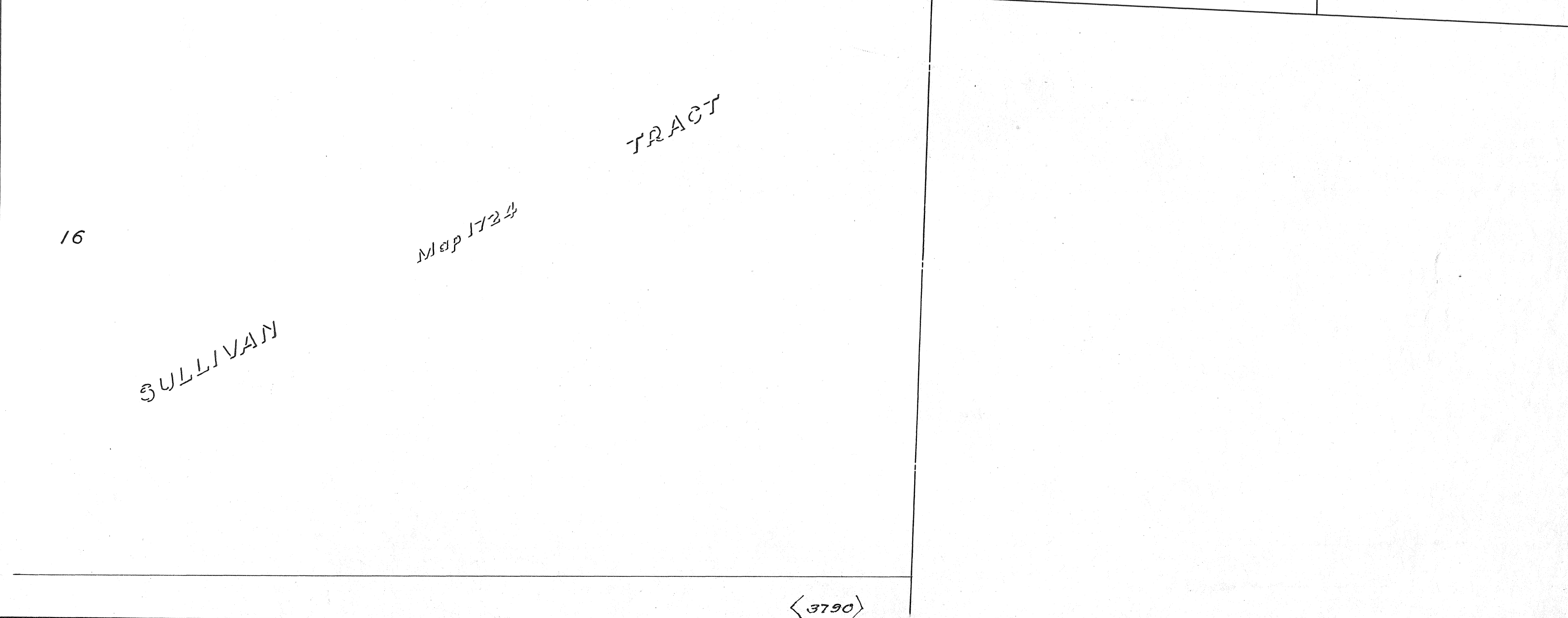
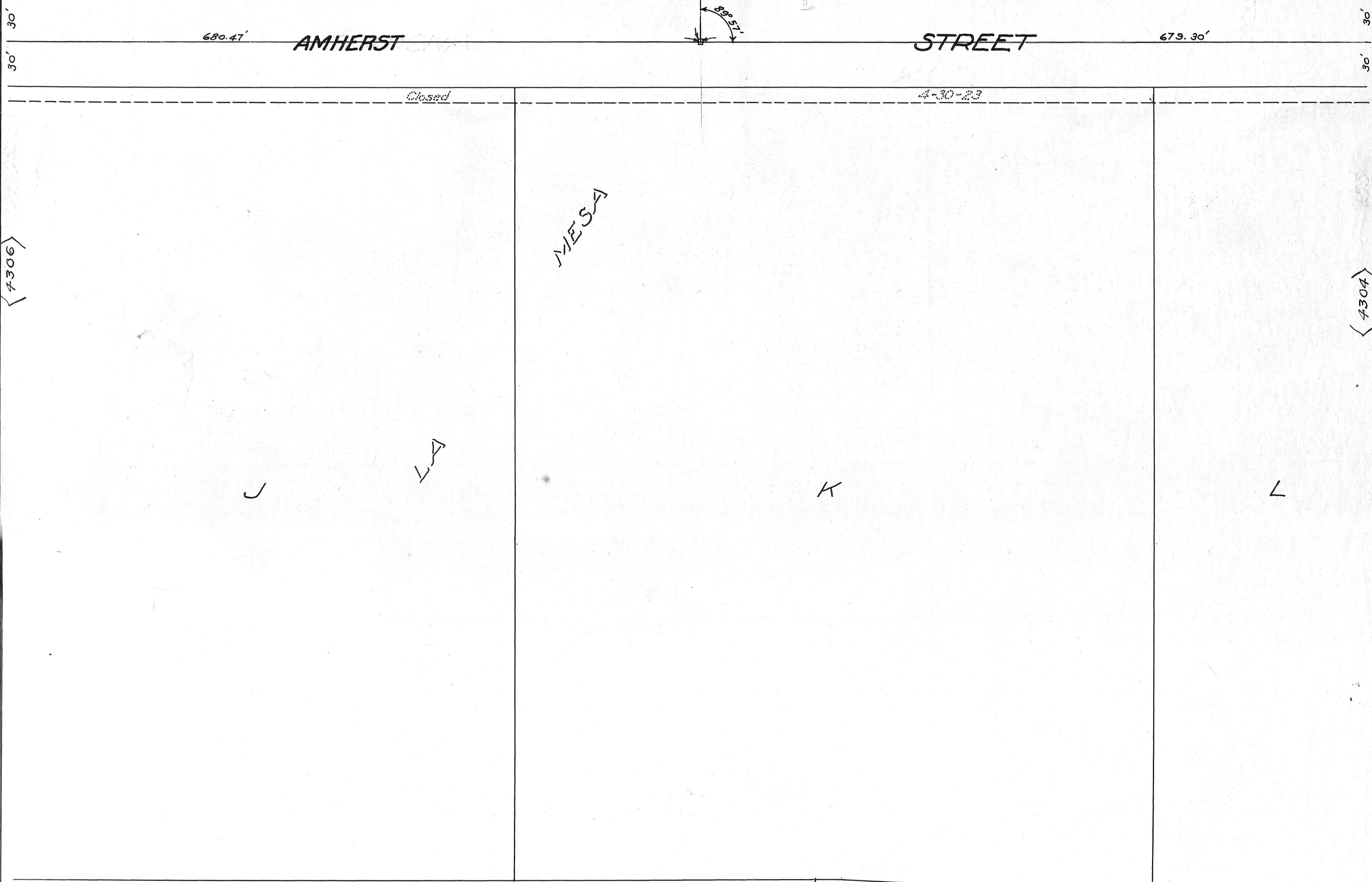
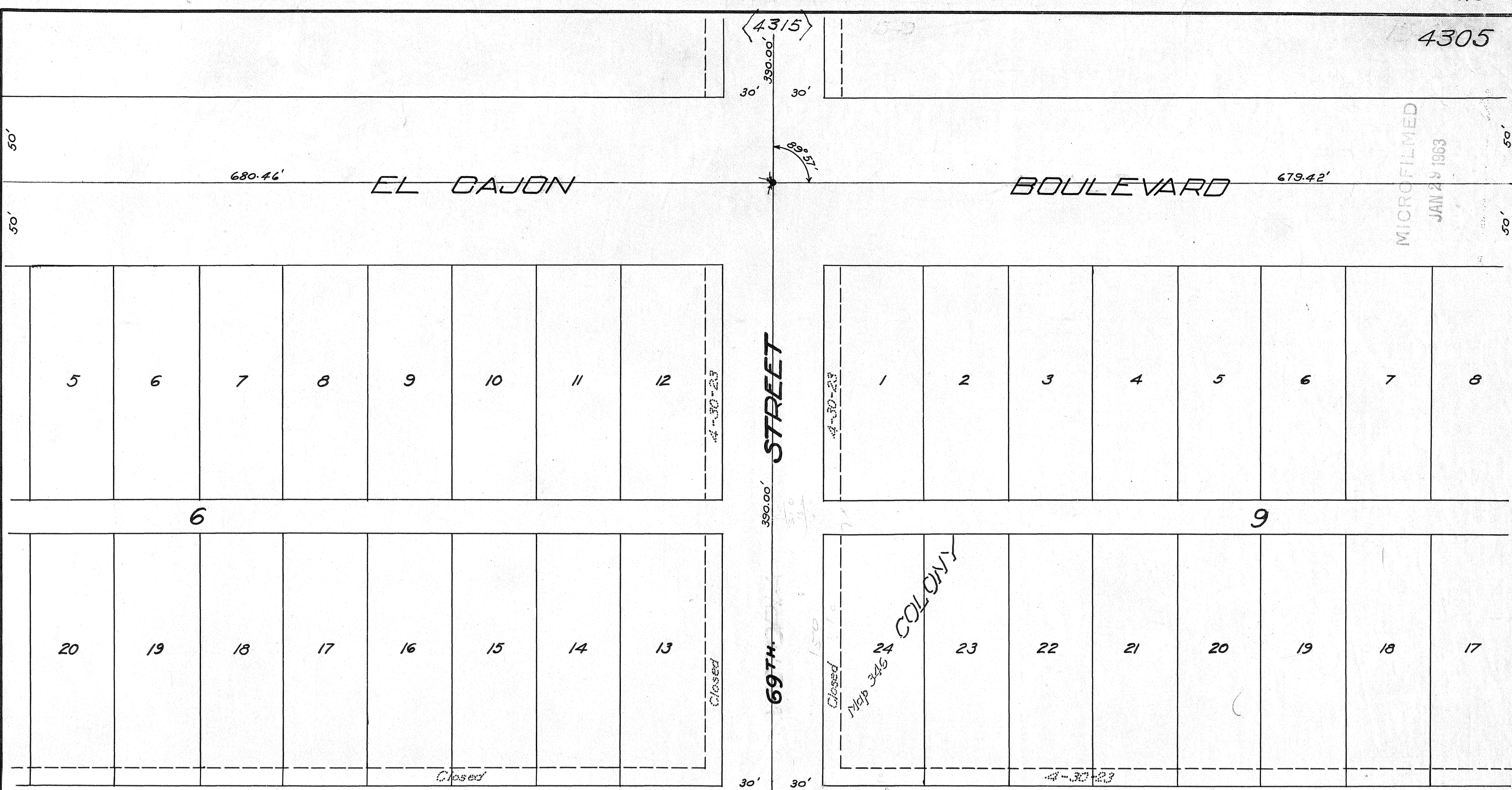


F.B.
1665

Negative 4-9-30

Handwritten
3399

MICROFILMED
JAN 28 1963

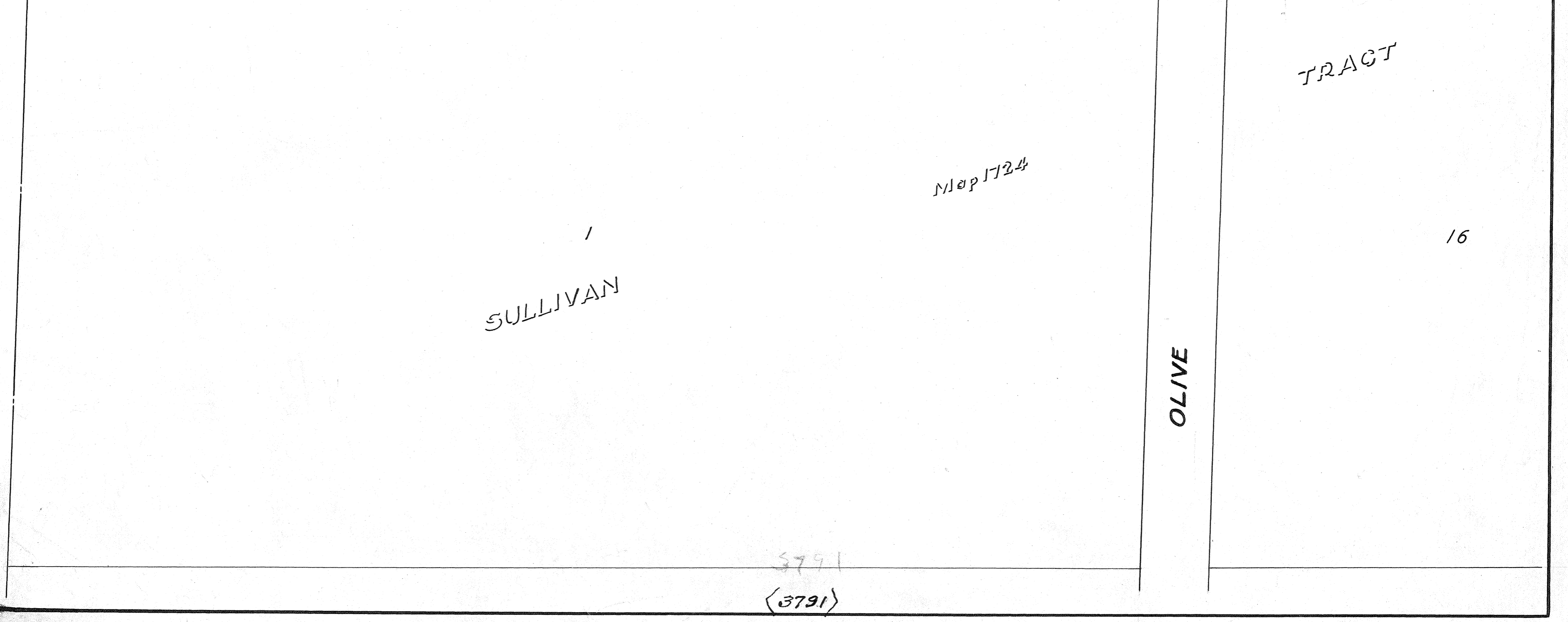
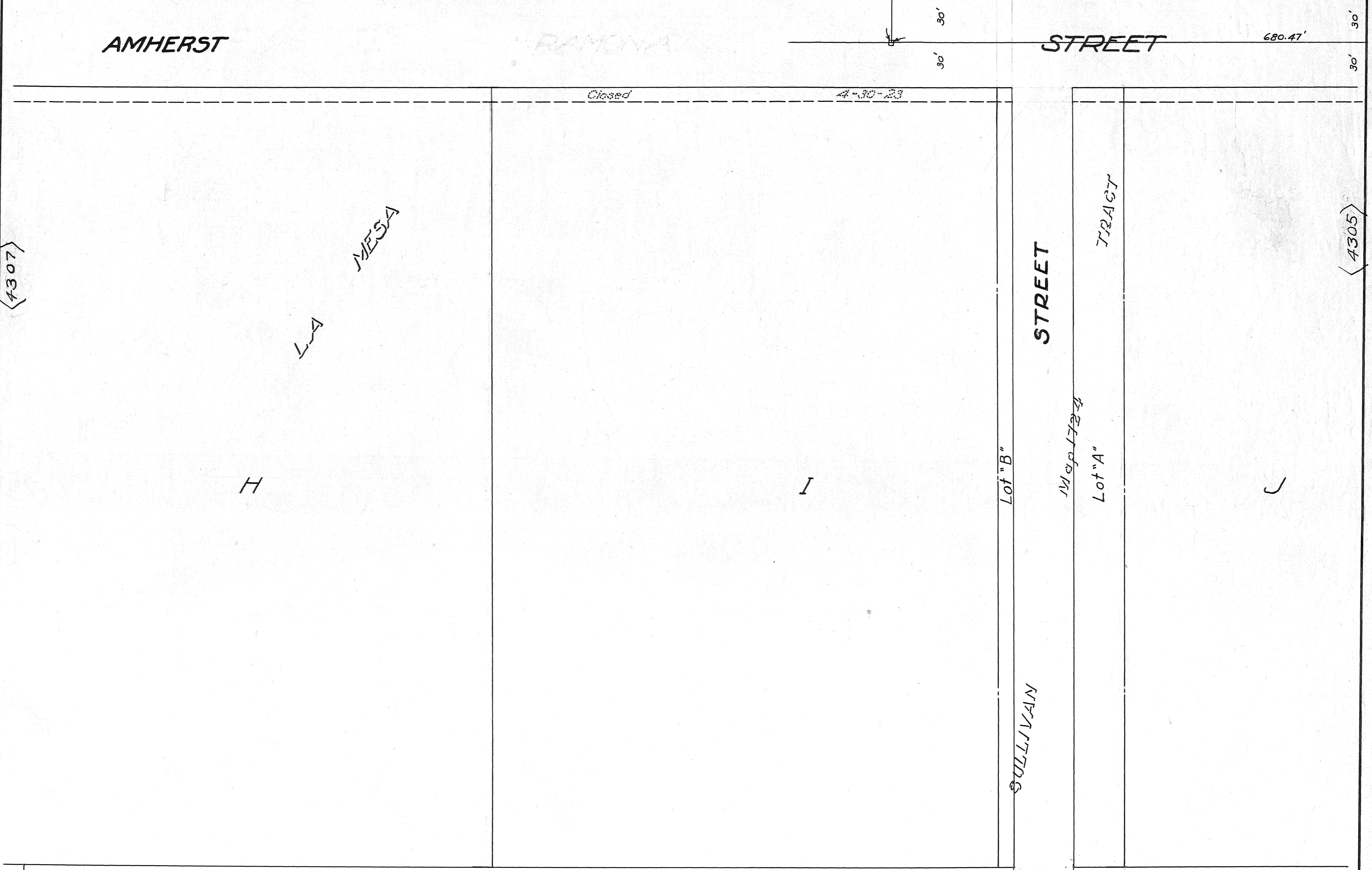
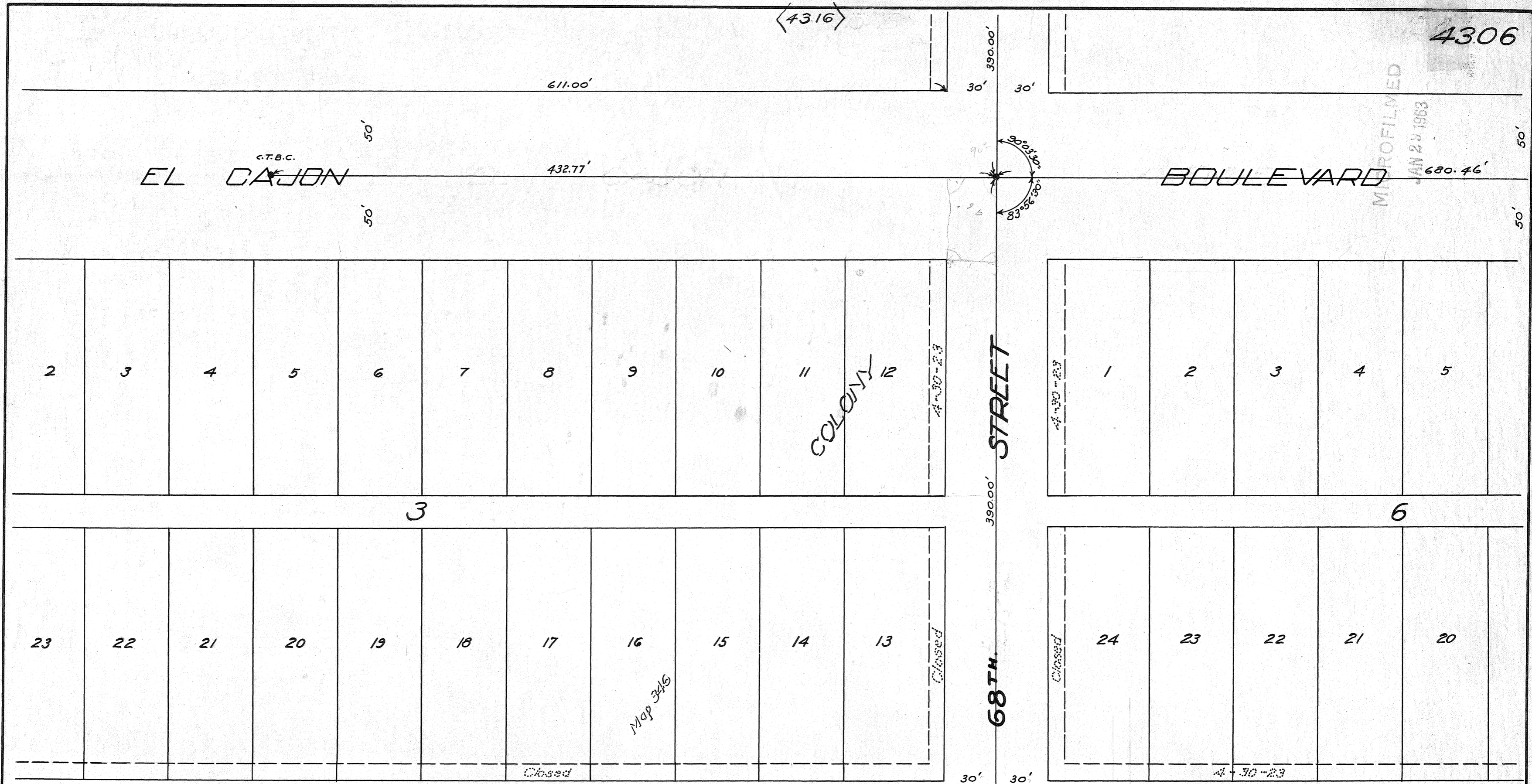


F.B.
1665

Negative 4-9-30

MICROFILMED
JAN 23 1983

(4316)



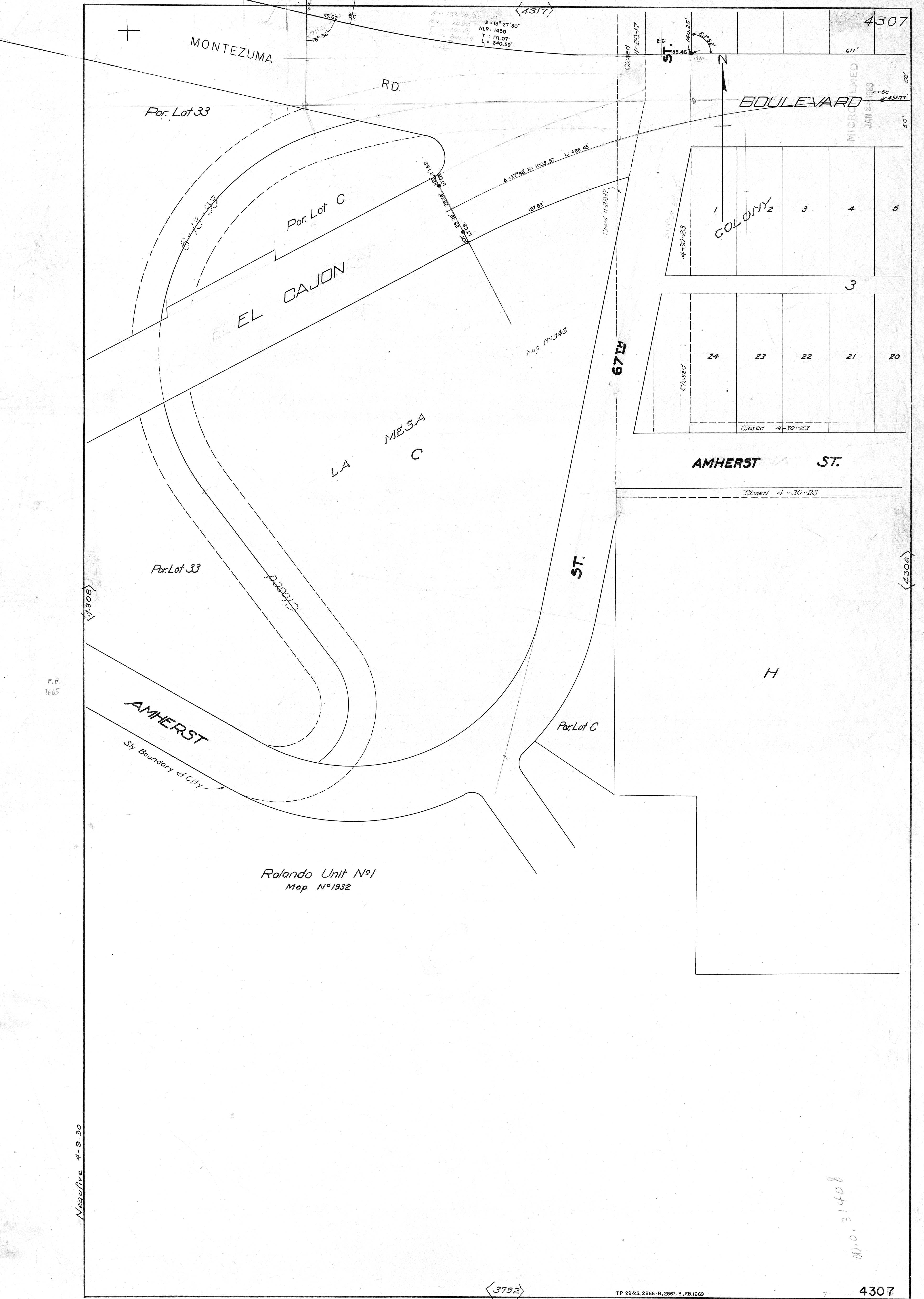
(4307)

(4305)

F.B.
1665

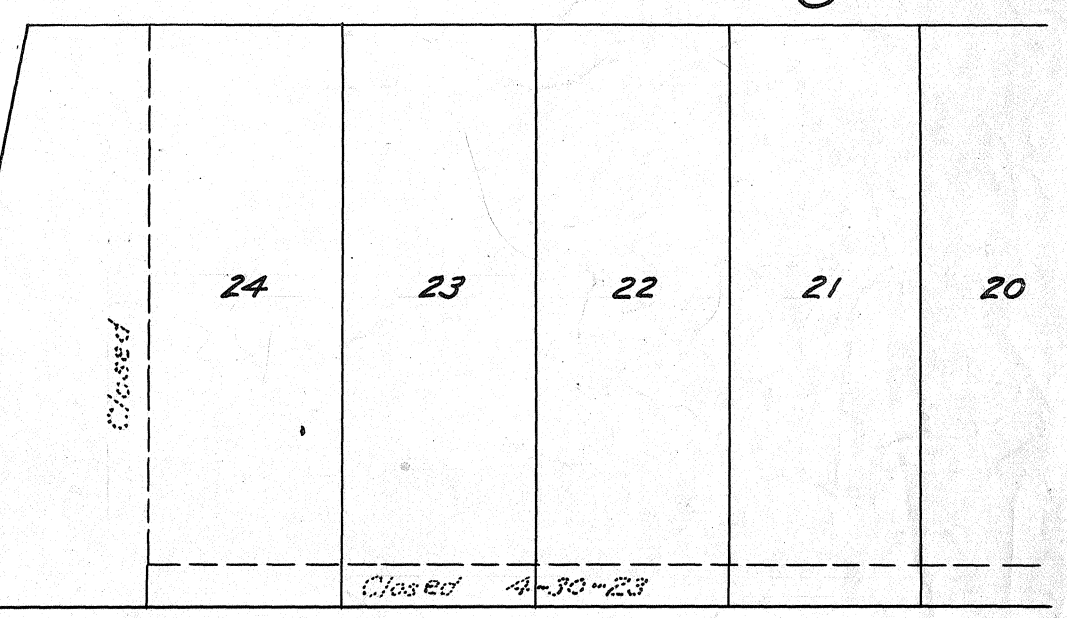

Negative 4-9-20

3791
(3791)



$\Delta = 130.77$
 $MLR = 1450$
 $T = 171.07$
 $L = 340.59$
 $\Delta = 13^\circ 27' 30''$
 $NLR = 1450$
 $T = 171.07$
 $L = 340.59$

MICROFILMED
JAN 23 1983



Rolando Unit No 1
Map No 1932

F.B.
1665

Negative 4-9-30

W.O. 31408

MICROFILMED
JAN 29 1963

MONTEZUMA ROAD

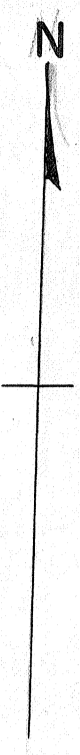
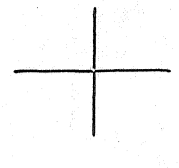
26

LA MESA

Map 346

COLONY

33



RESERVOIR DRIVE

FROM PG. 266-99 Lot 30

Closed 10-18-20

CENTER

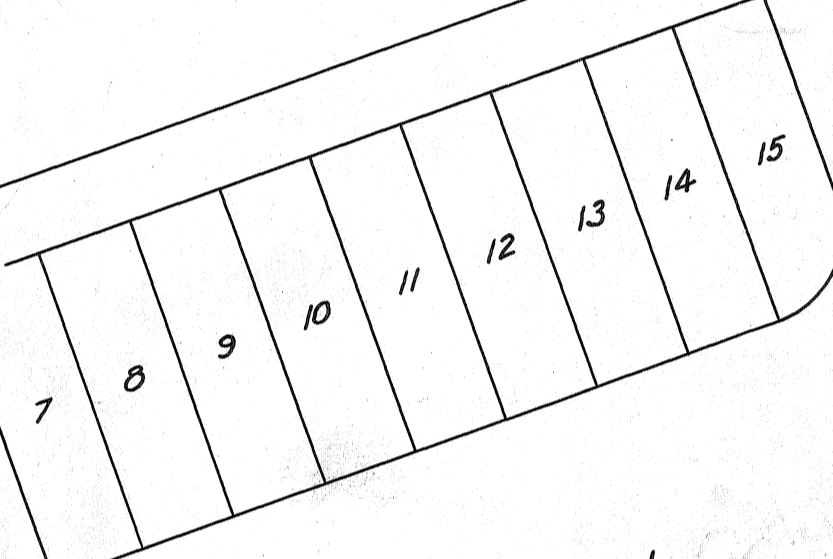
Map 2085

METROPOLITAN

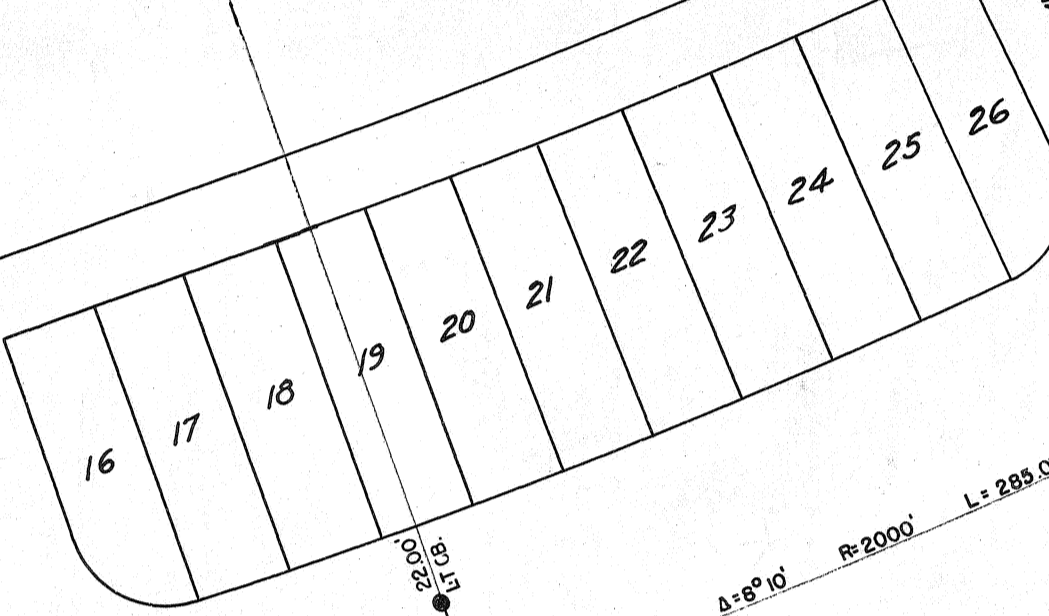
29

PEARSON DR.

BOULEVARD



ROLANDO



Por. Lot 33

AMHERST STREET

EL CAJON

BOULEVARD

Sly City Limits

UNIT N^o 1

ROLANDO Map 1932

CAMPO DRIVE

7

8

9

12

13

14

15

DIVISION

FOR LOT 24
LA MESA COLONY
346

SUB

MAP 2399

TOMMASA

FILIPO ST.

16

17

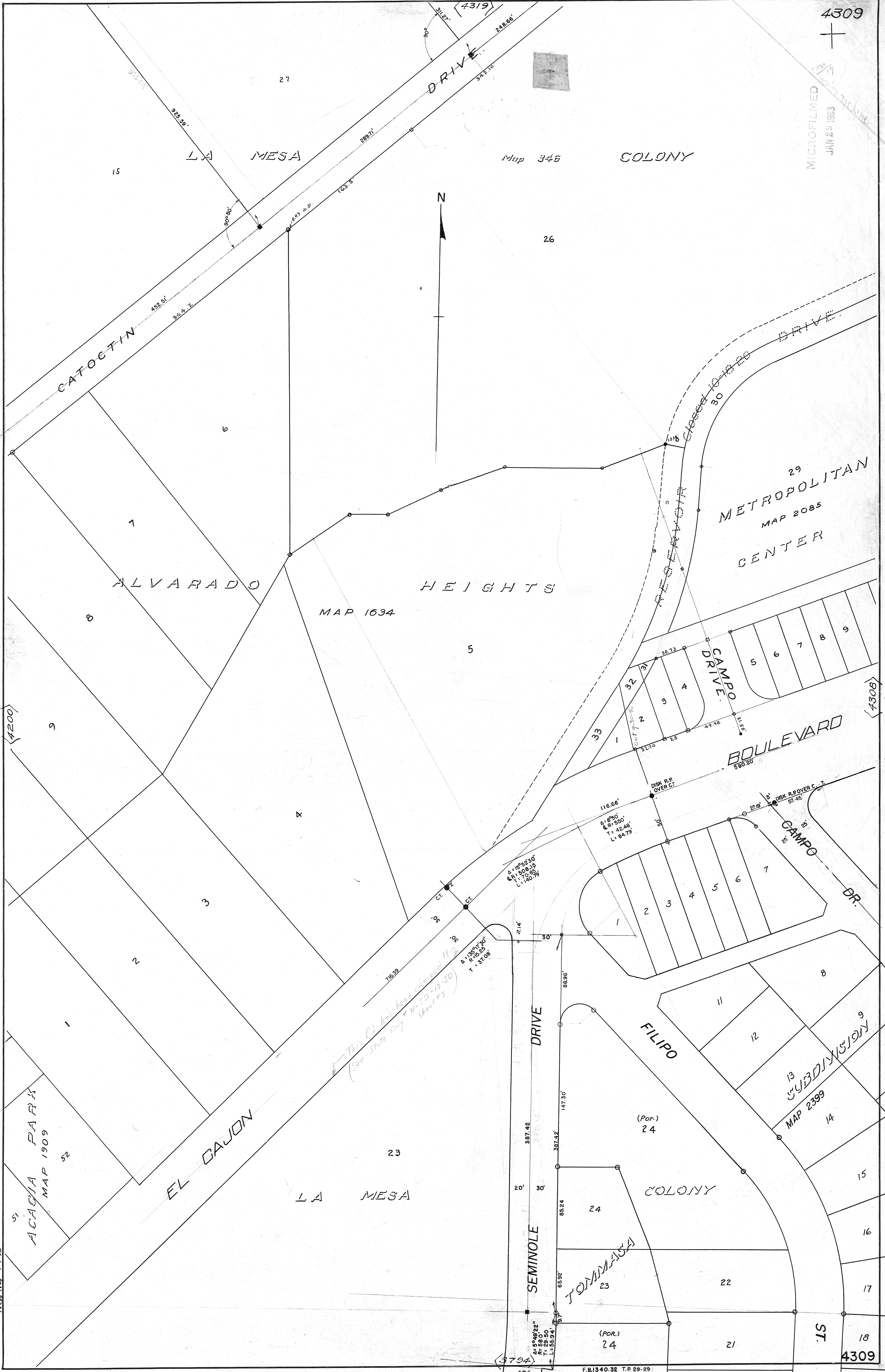
18

T.P. 29-29

Negative 4-9-30

(3793)

MICROFILMED
JAN 23 1963



F.B. 1691

*This Pt. has been changed 11/2
(See State Map # XI-50-75-50
Sheet # 5)*

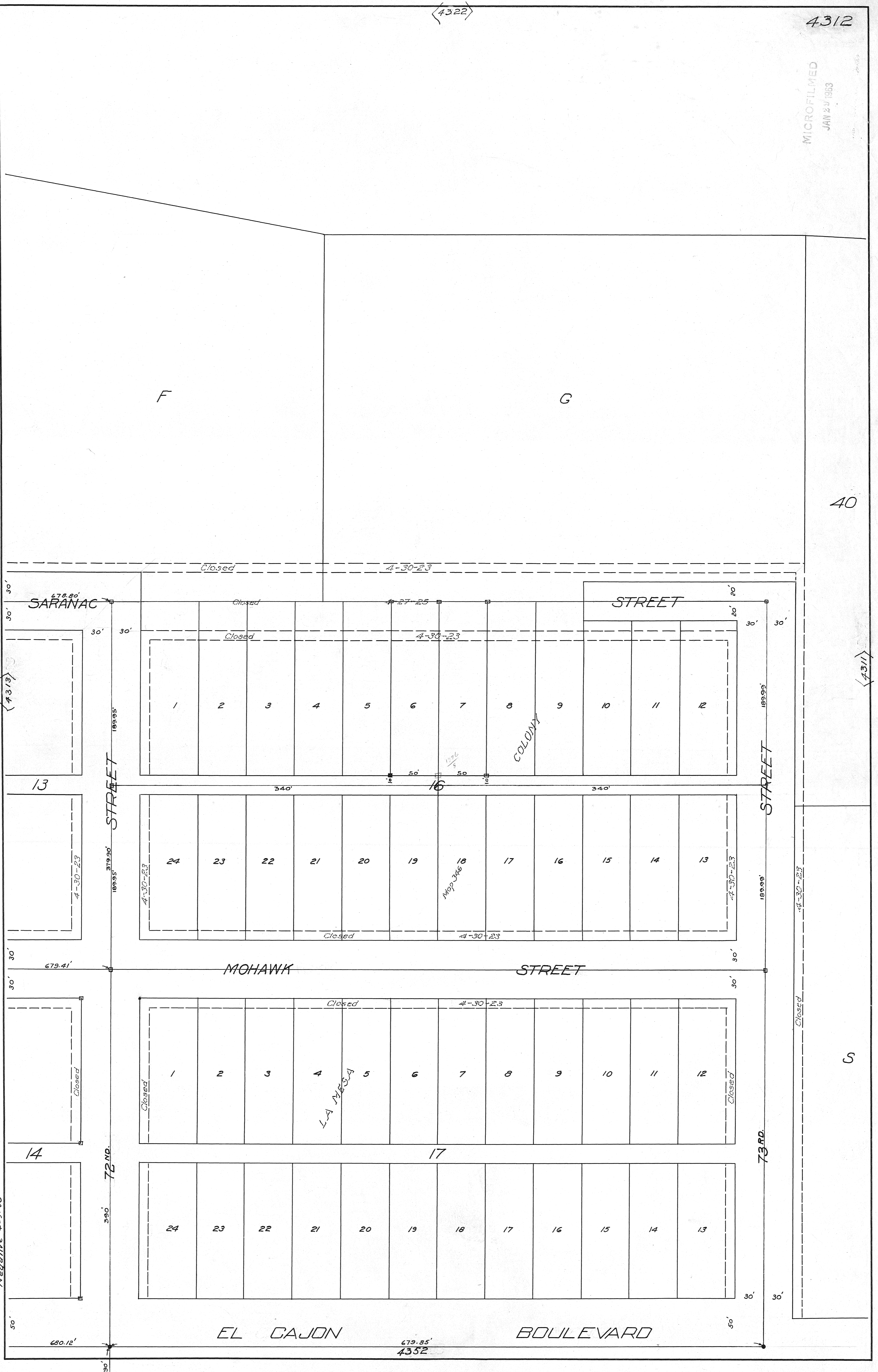
MICROFILMED
JAN 29 1983

4322

40

4311

S



F.B.
1665

Negative 4-9-80

679.85'
4352

4323

4313

MICROFILMED
JUN 29 1963

39

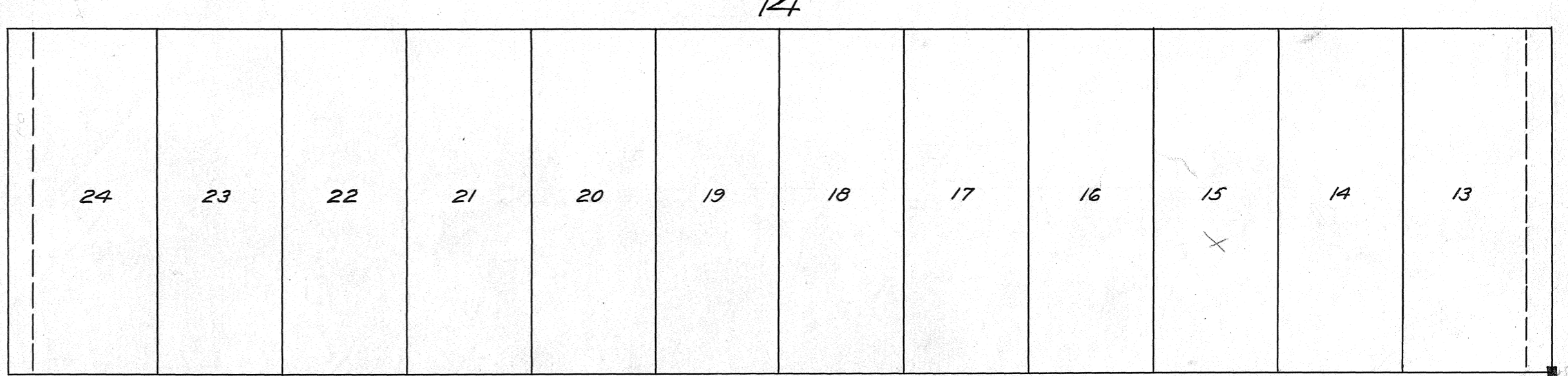
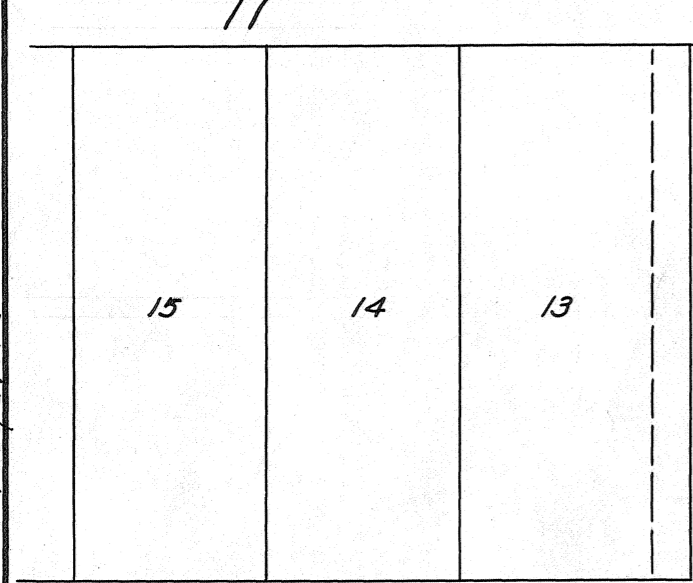
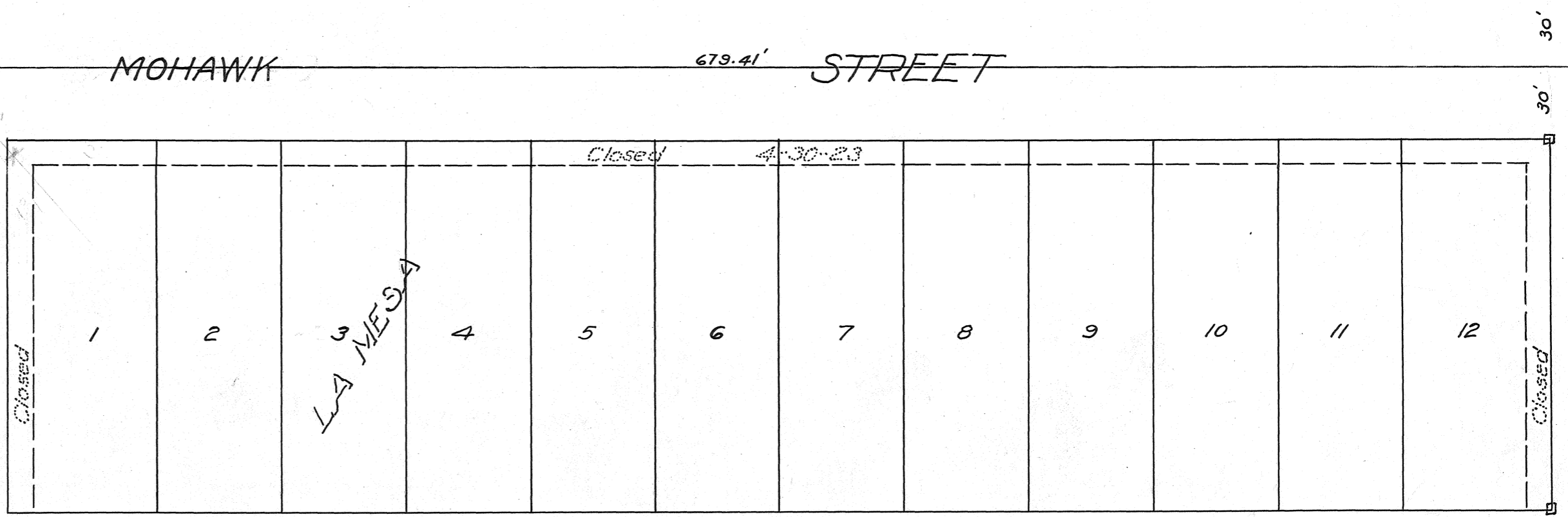
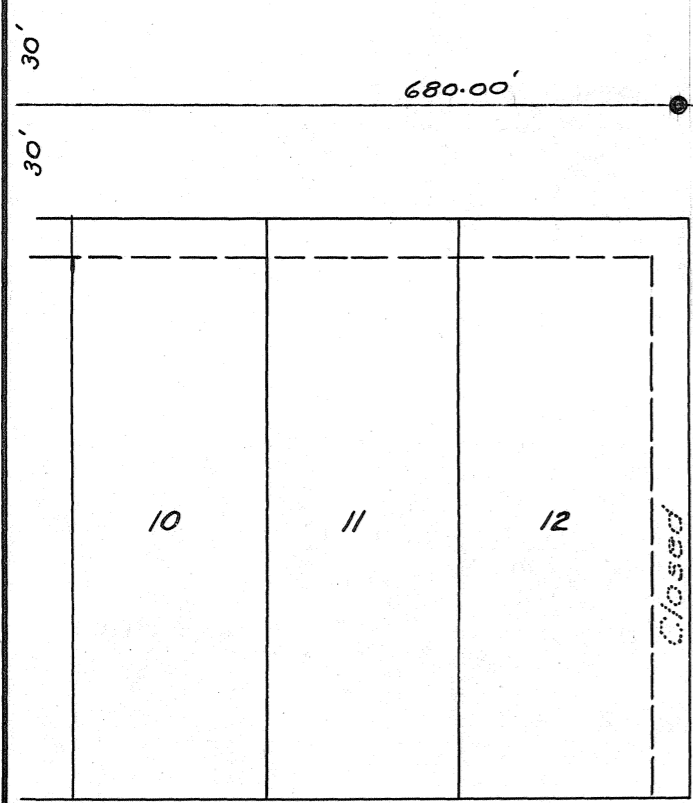
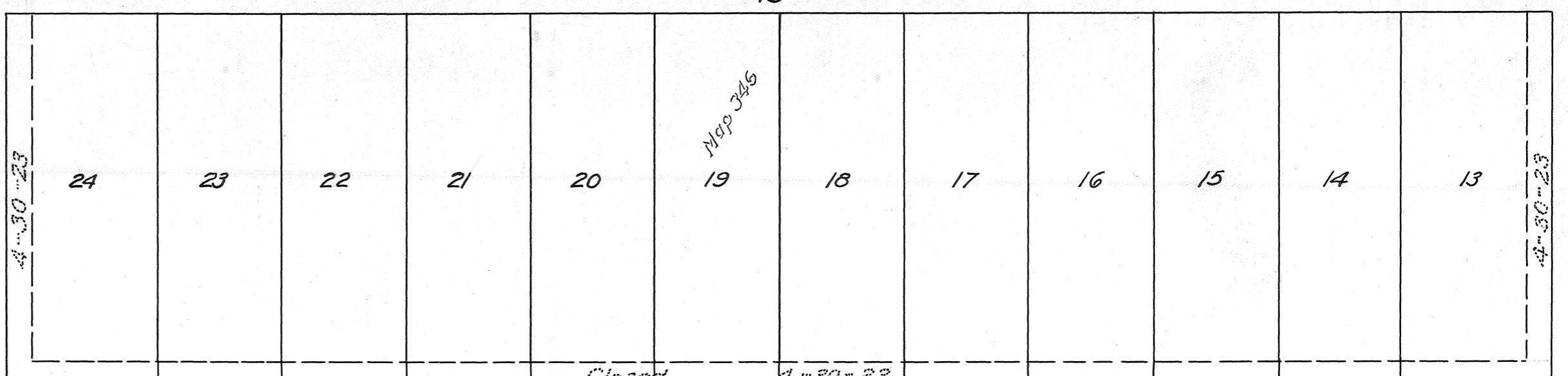
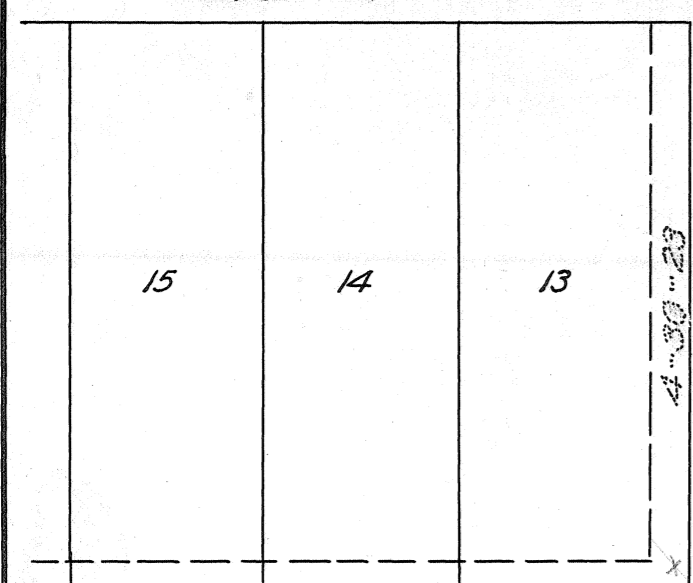
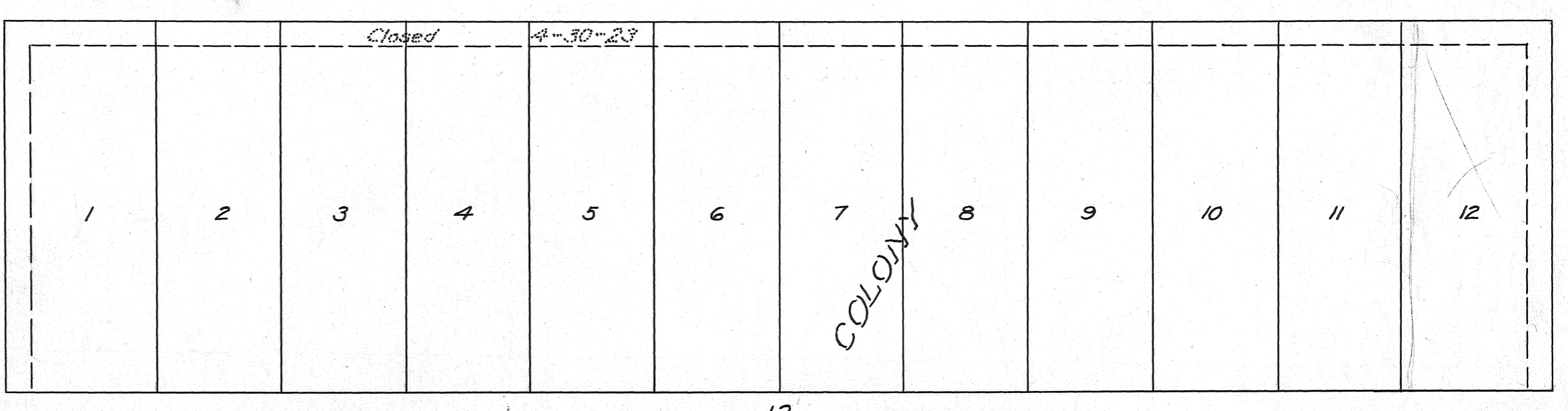
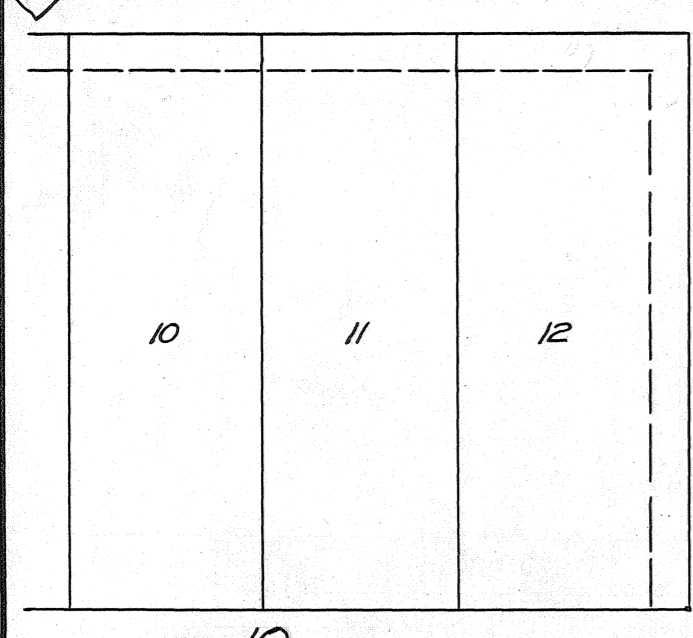
E

F

Closed 4-30-23

F.P.
1665

680.00' SARANAC STREET 678.80'


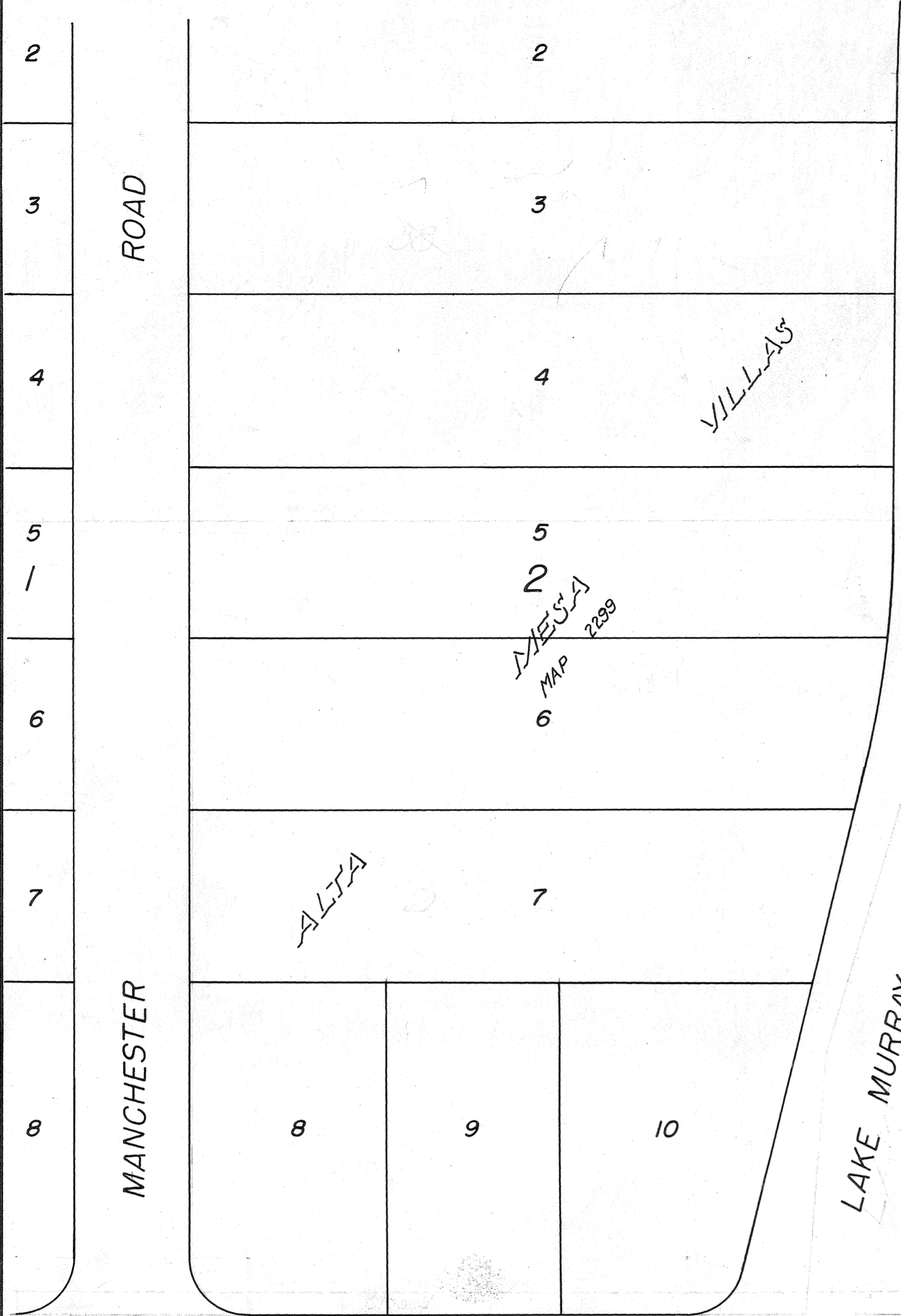


680.10' EL CAJON BOULEVARD 680.12'

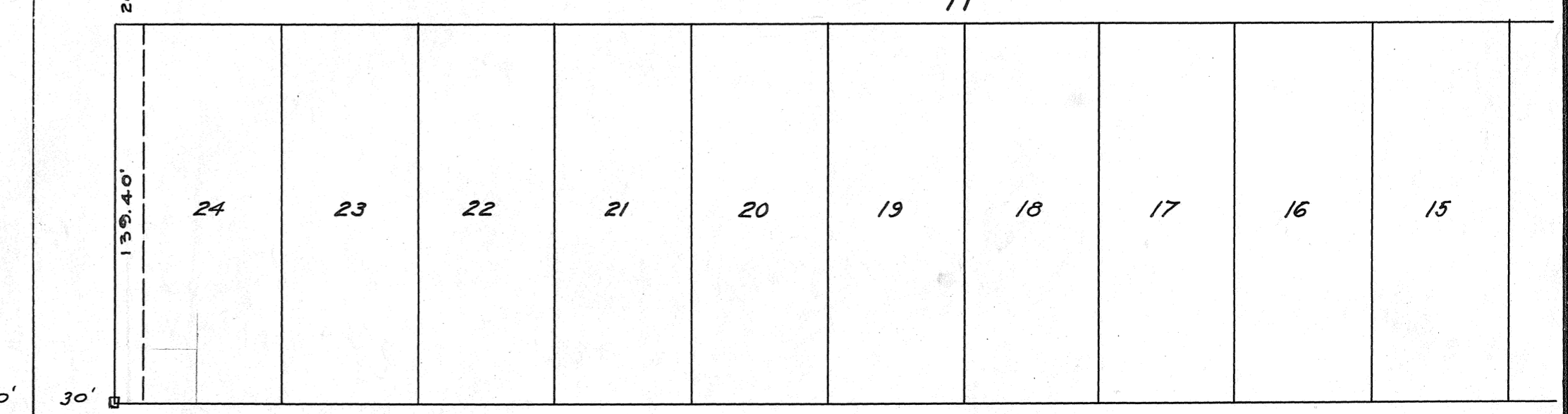
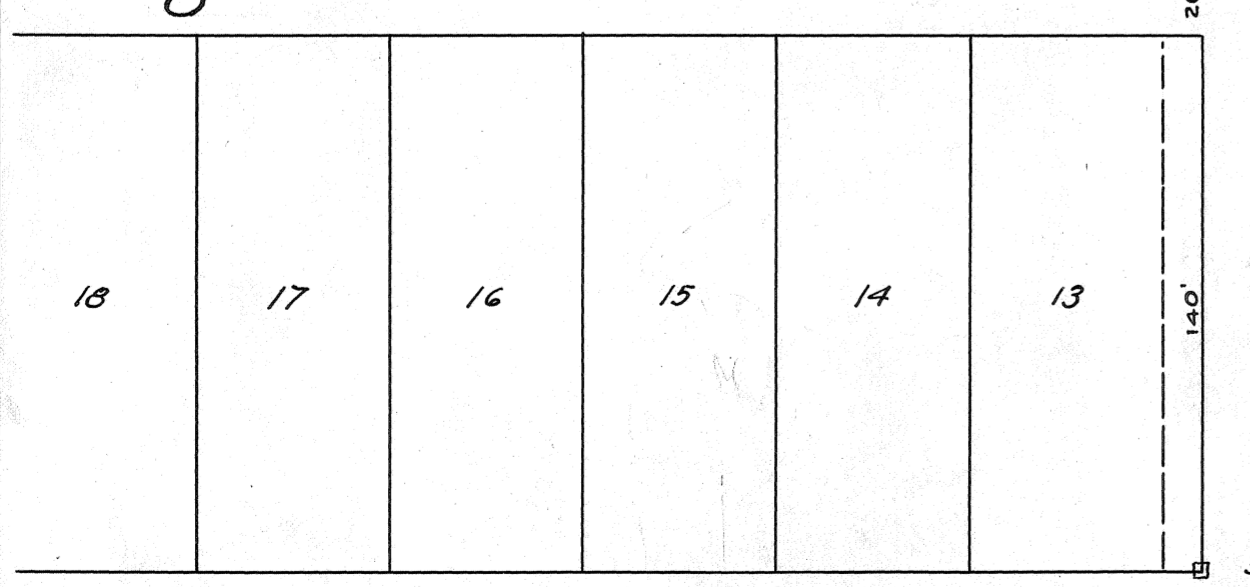
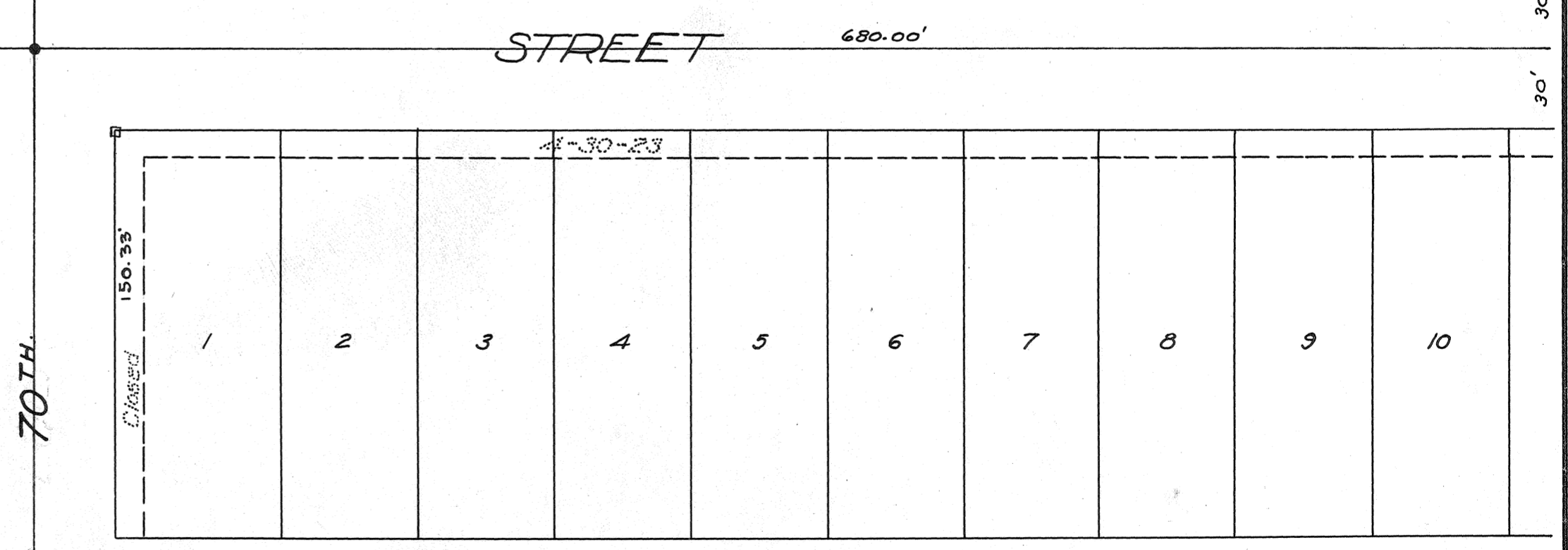
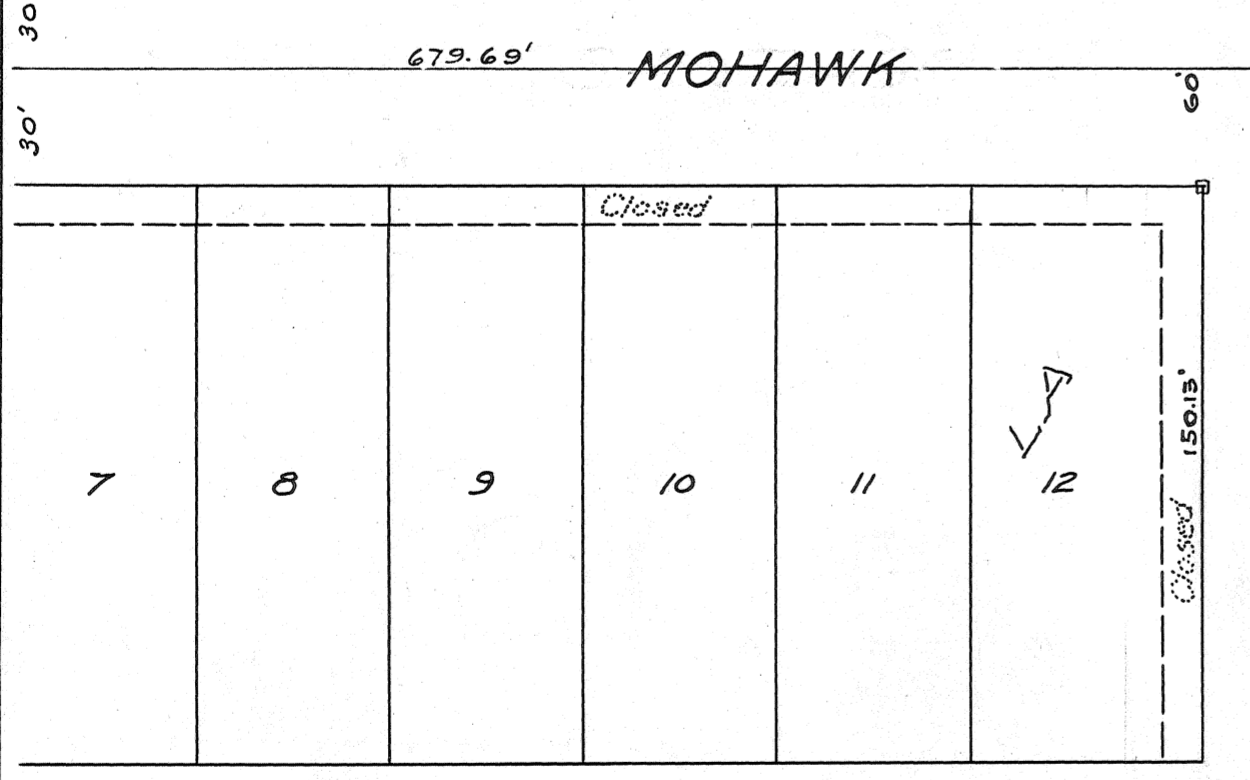
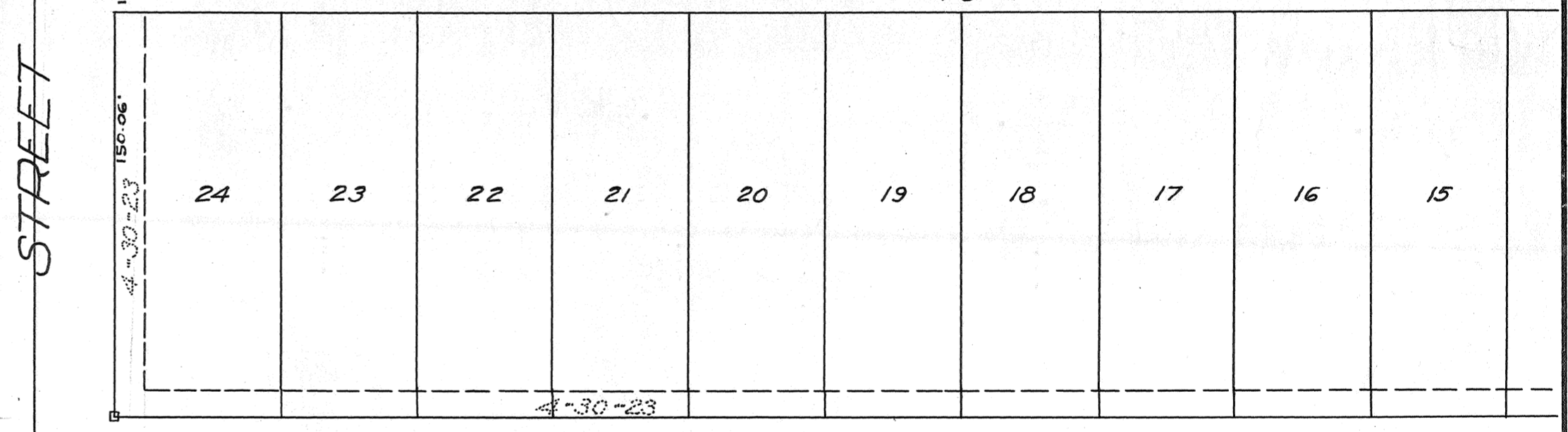
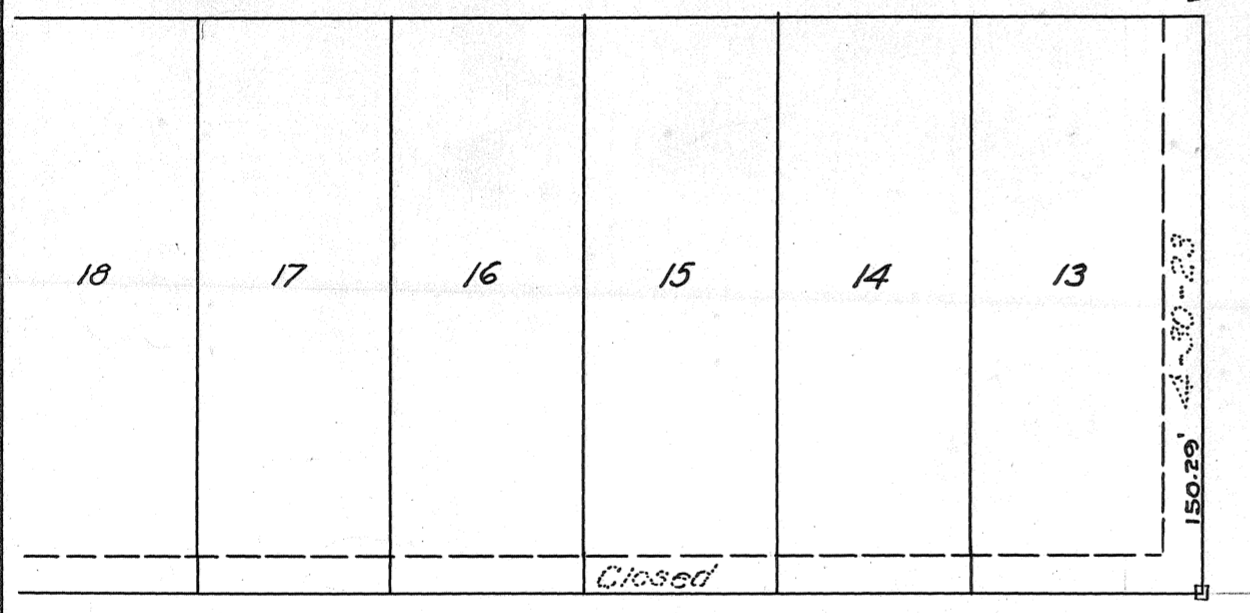
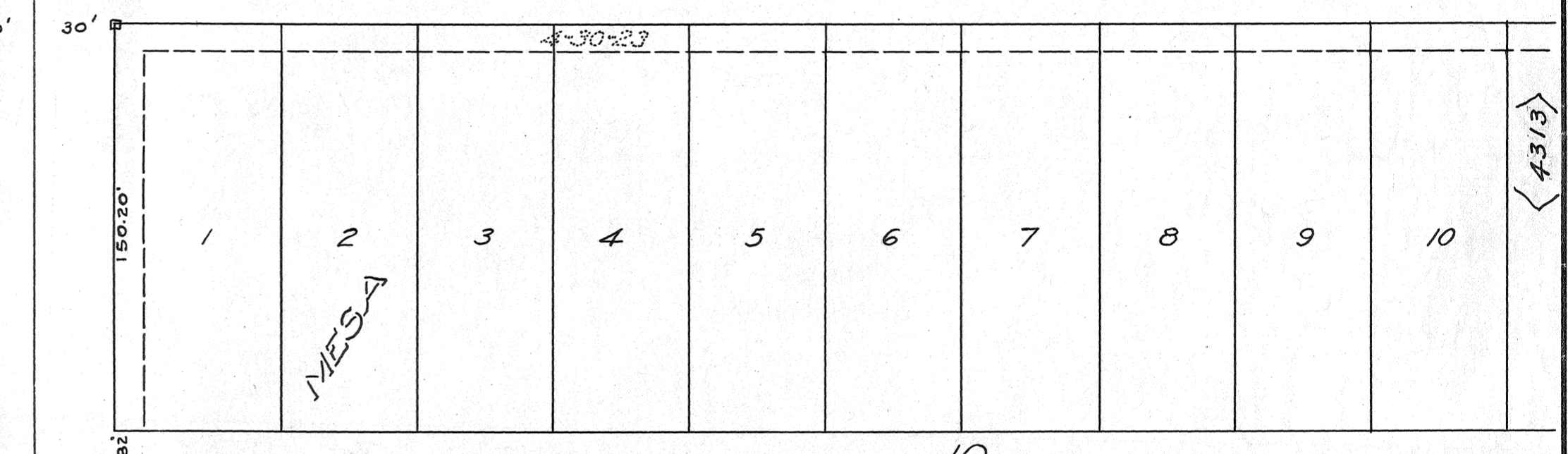
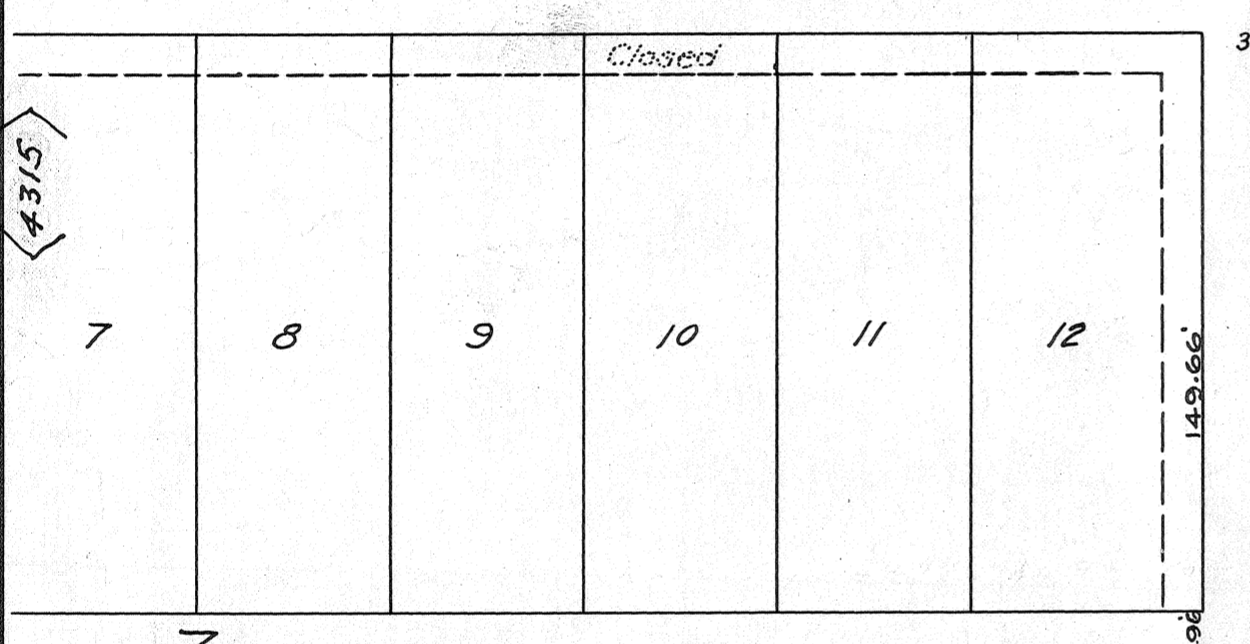
4303

390

MICROFILMED
JAN 29 1963



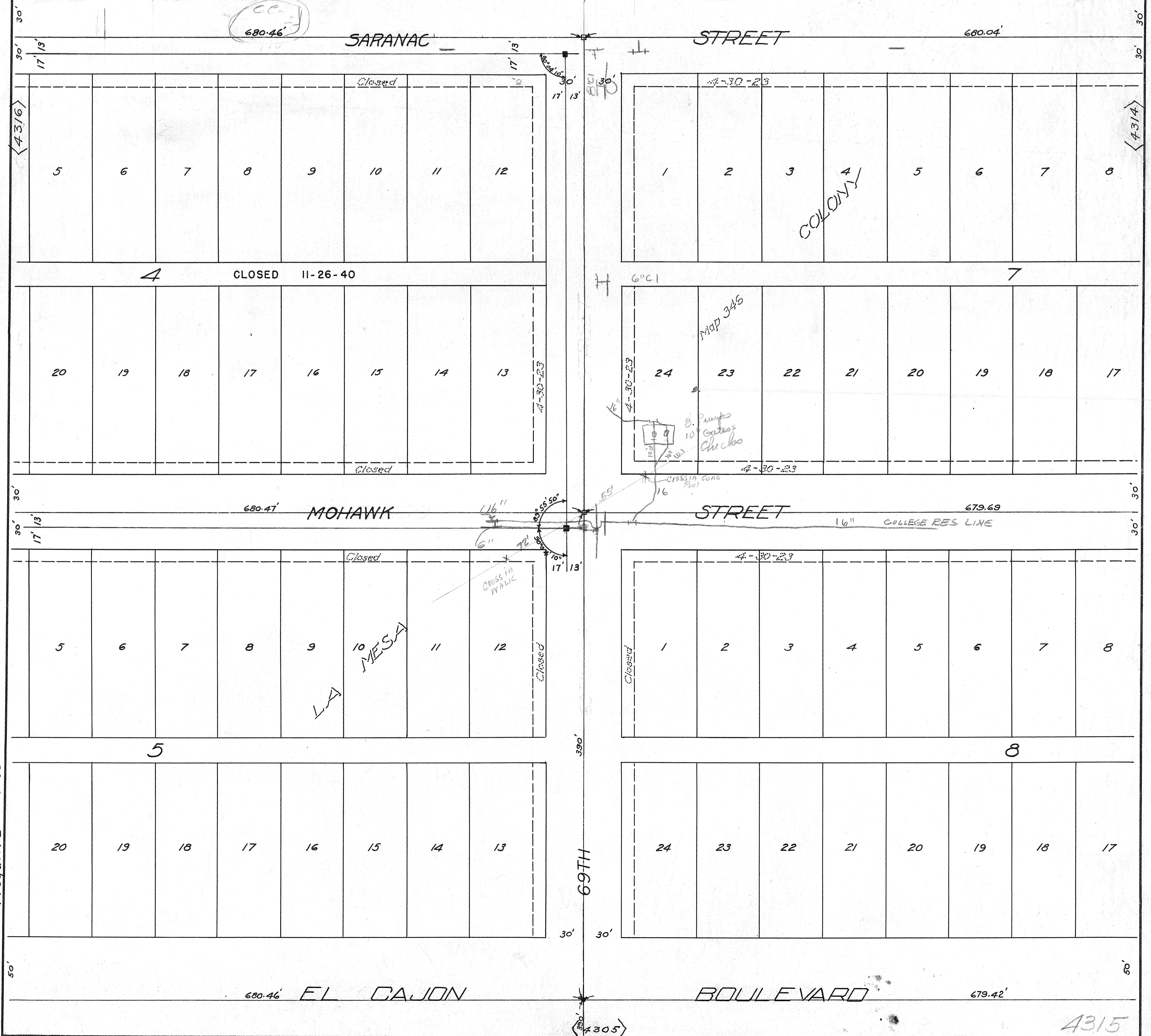
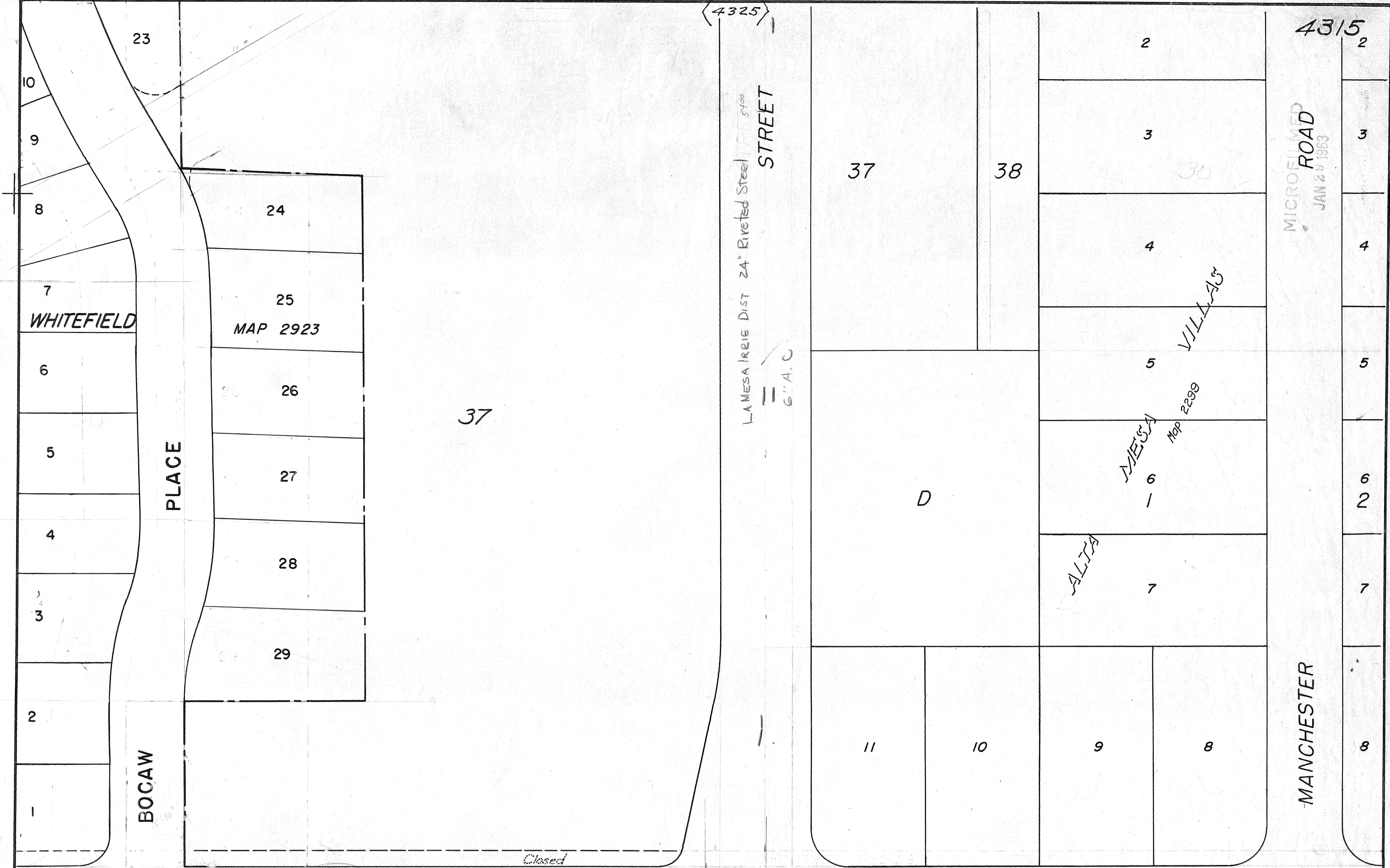
680.04' SARANAC STREET N 89°25'00" E 680.00' (Map 2299)



679.42' EL CAJON BOULEVARD 680.10'

F.P.
1665

Negative 4-9-30



F.B.
1665
3/28/04
4/15/09
4/6/13
2/3/16

4315

4315

4326

4316

PLACE
MICROFILMED
JAN 2 1983

STREET

35

36

WHITEFIELD
MAP 2923
5

BOCAW

BOUNDARY OF THE CITY OF SAN DIEGO

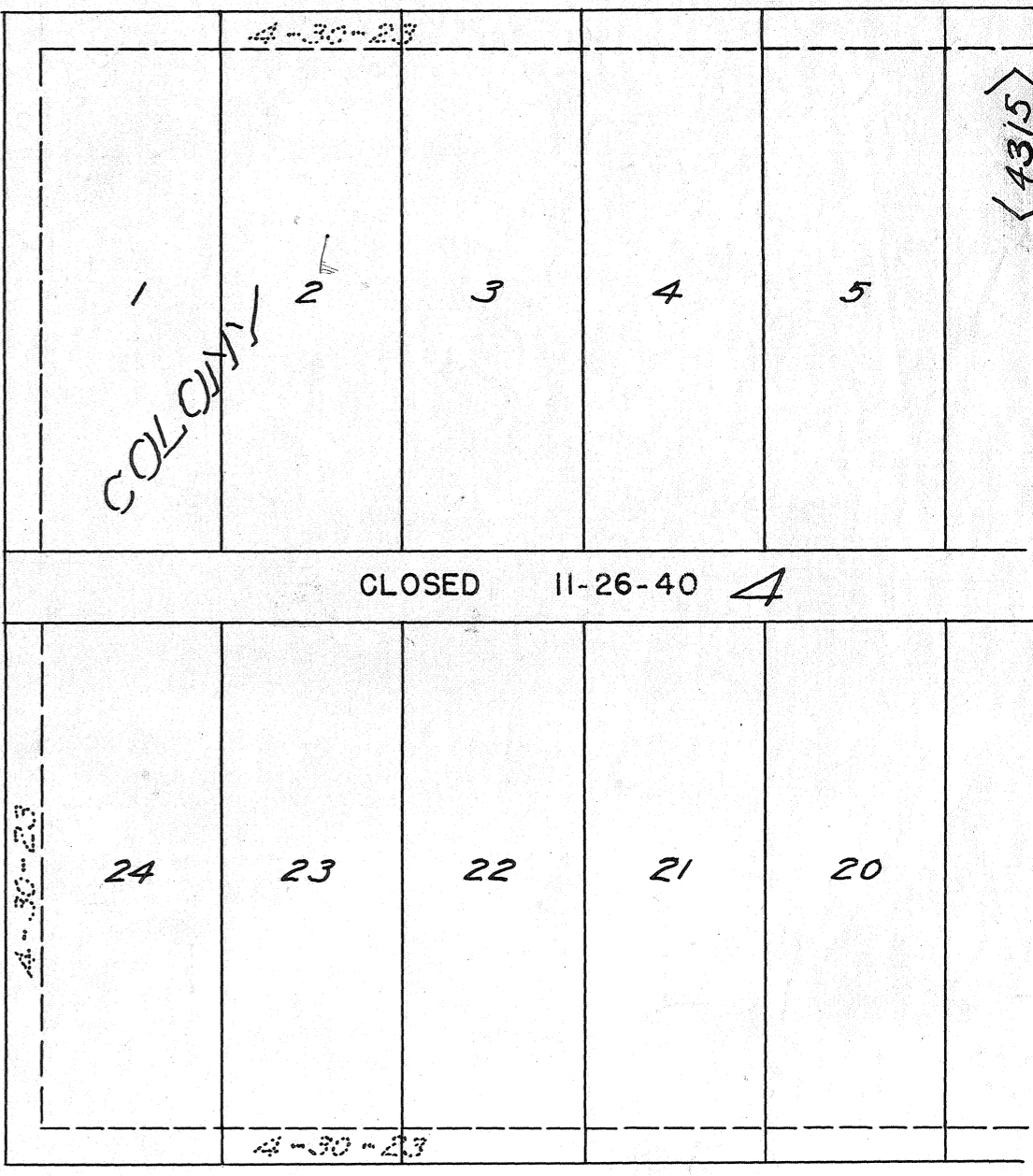

68TH

SARANAG

STREET

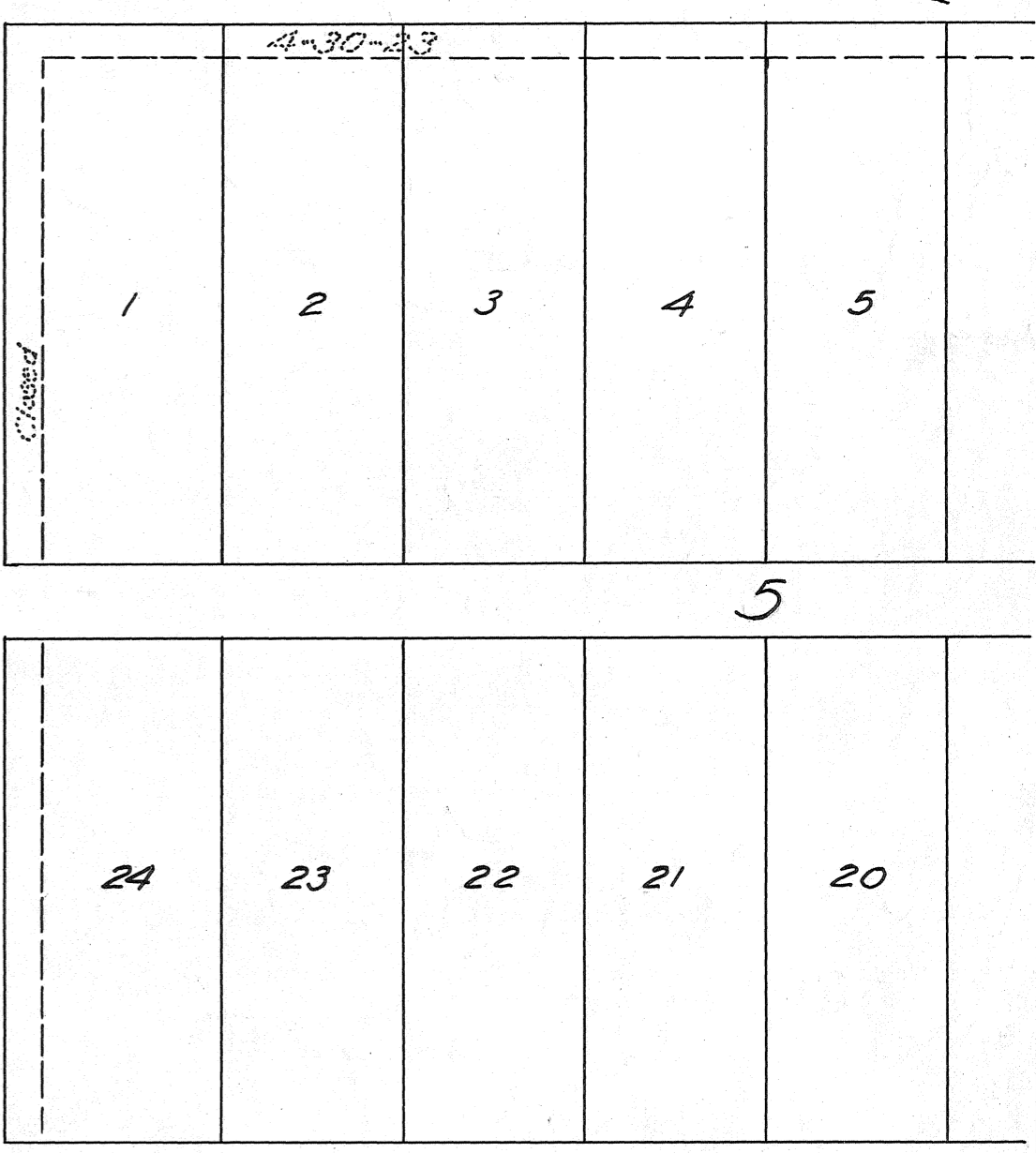
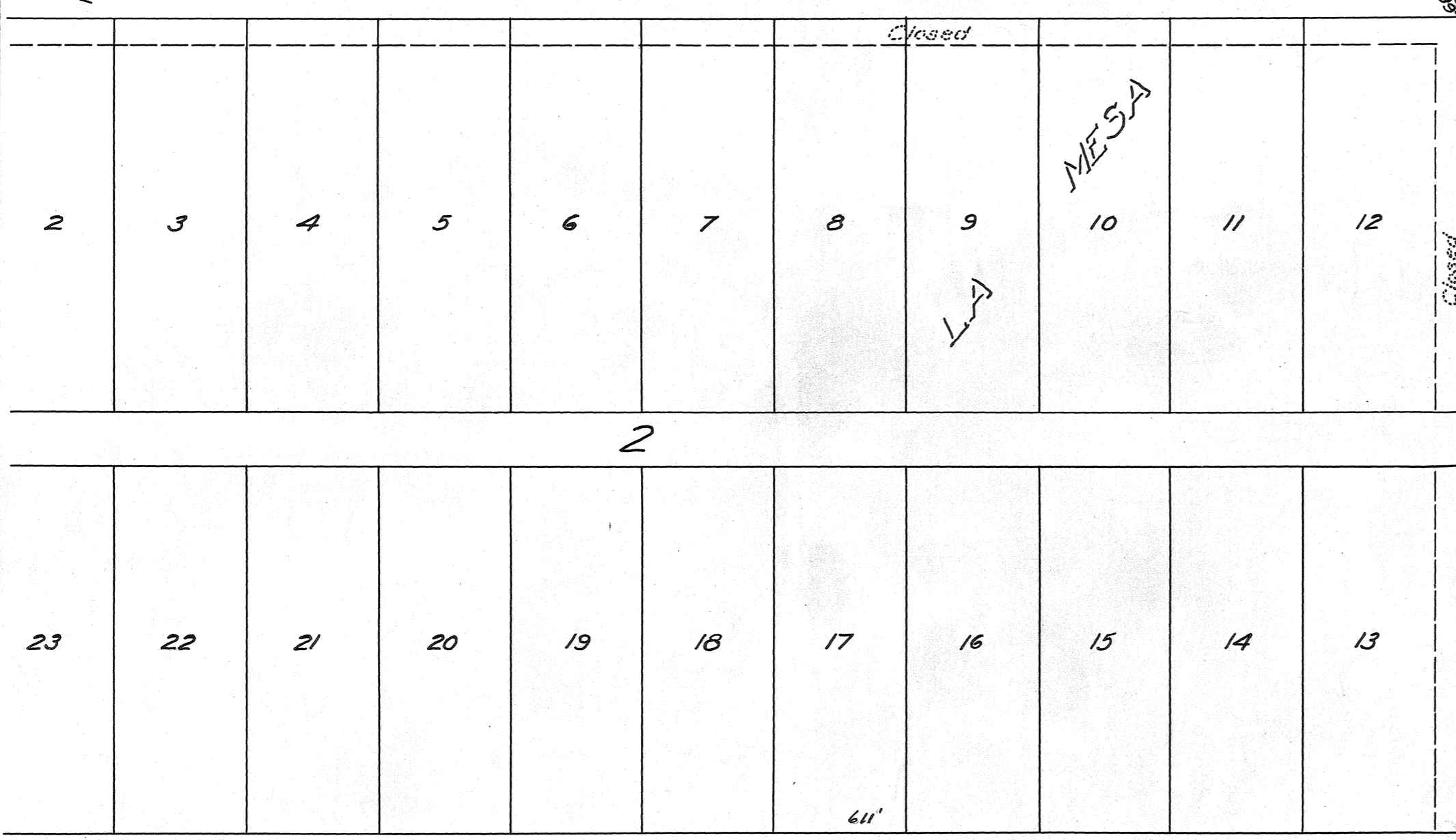
4317

4315



MOHAWK

STREET



EL CAJON

BOULEVARD


4306

4316

E Line 67th St

F.B. 1665

Negative 4-9-30



25' 25'

100'

569.36'

100'

100'

18.5'

6.43'

DISK TOP 4X4 POST

30'

17' 13'

641.48'

516.19'

125.29'

125.29'

106.38'

338.04'

680.46'

30'

17' 13'

30'

17' 13'

641.26'

390.00'

680.47'

30'

17' 13'

30'

17' 13'

432.77'

68TH

30'

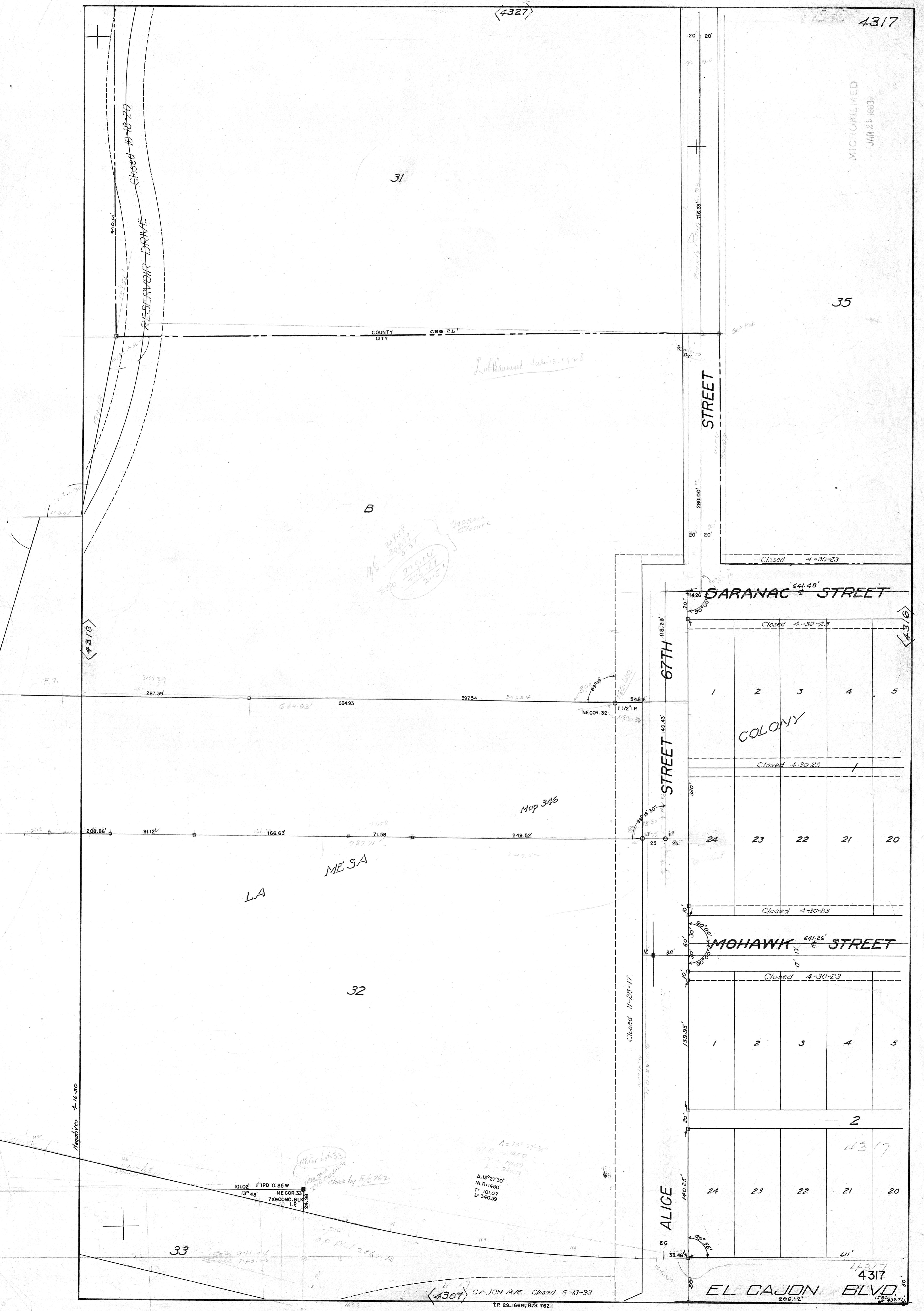
30'

30'

50'

50'

MICROFILMED
JAN 29 1983



31

35

B

STREET

SARANAC STREET

67TH STREET

COLONY

STREET

MOHAWK STREET

ALICE STREET

EL CAJON BLVD.

RESERVOIR DRIVE

COUNTY CITY

MESA

LA

32

33

2

24

23

22

21

20

1 2 3 4 5

24 23 22 21 20

1 2 3 4 5

24 23 22 21 20

4327

4318

4316

4307

4317

4317

CAJON AVE. Closed 6-13-93

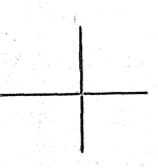
$\frac{1}{1/2}$ 349.18
 328.77
 0.37
 779.64
 776.77
 3.85

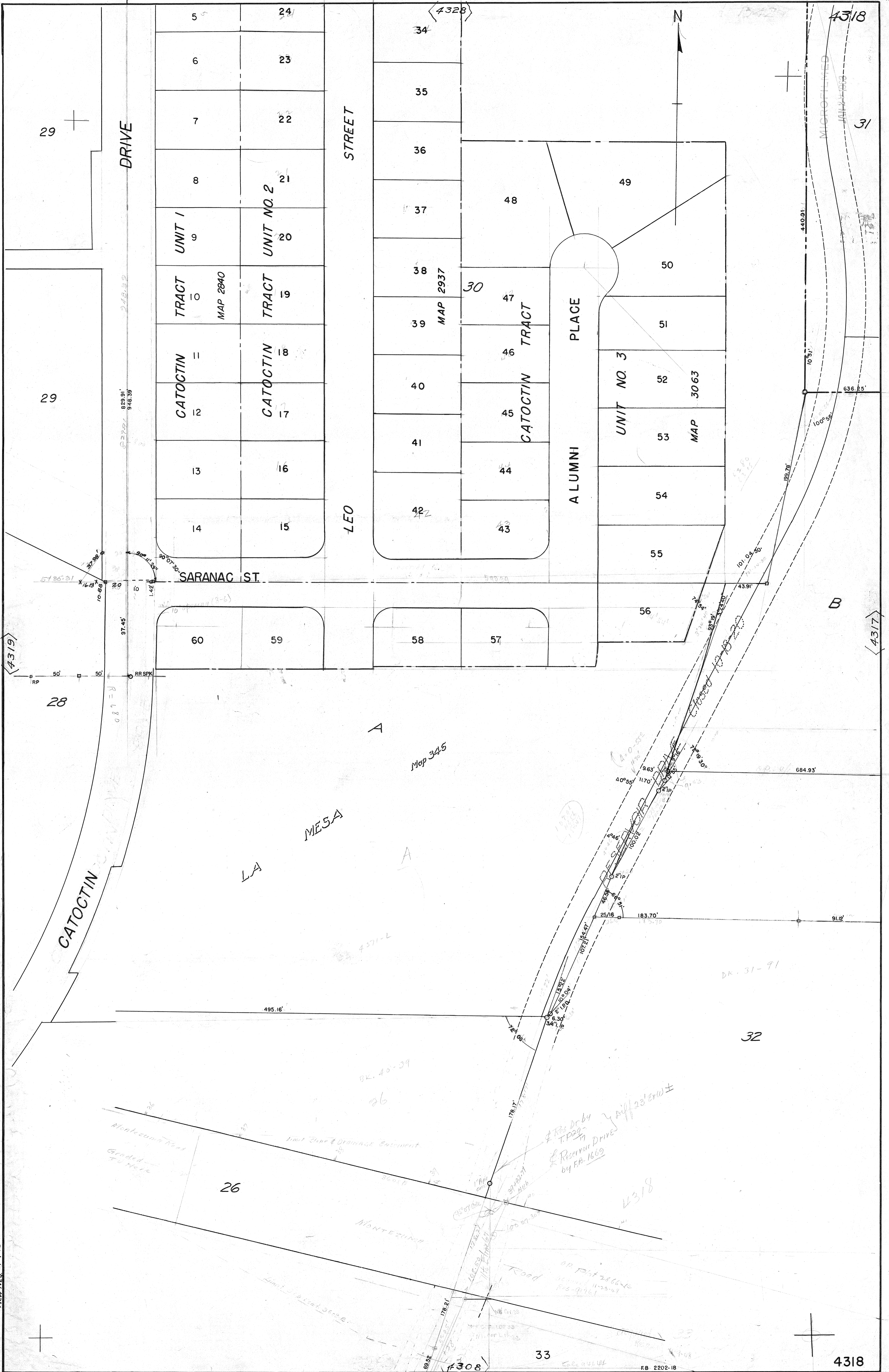
$A = 132^{\circ} 27' 30''$
 $NLR = 1450$
 $T = 101.07$
 $L = 340.89$

101.02 2" IPD 0.65 W
 $13^{\circ} 46'$ NE COR. 33
 7X9 CONG. BLK
 I.P. 24.36

NE COR Lot 33
 check by R/S 7/62

Negatives 4-16-30





29

DRIVE

5 24

6 23

7 22

8 21

UNIT 1

9 20

TRACT MAP 2840

TRACT UNIT NO. 2

10 19

CATOCTIN

11 18

CATOCTIN

12 17

13 16

14 15

STREET

LEO

34

35

36

37

38

39

40

41

42

43

44

45

46

47

48

49

50

51

52

53

54

55

56

MAP 2937

CATOCTIN TRACT

ALUMNI PLACE

UNIT NO. 3

MAP 3063

N

4318

31

SARANAC ST.

20

60

59

58

57

56

28

B

4317

LA MESA

CATOCTIN

DR. 40-39

26

26

Res. Dr. by
 T.P. 29-
 Reservoir Drives
 by FB 1669

DR. 31-91

32

Montezuma Road
 Gradient
 to Here

Montezuma

Road
 on Plat 2864
 11-23-48
 Res. 91761

33

4308

FB 2202-18

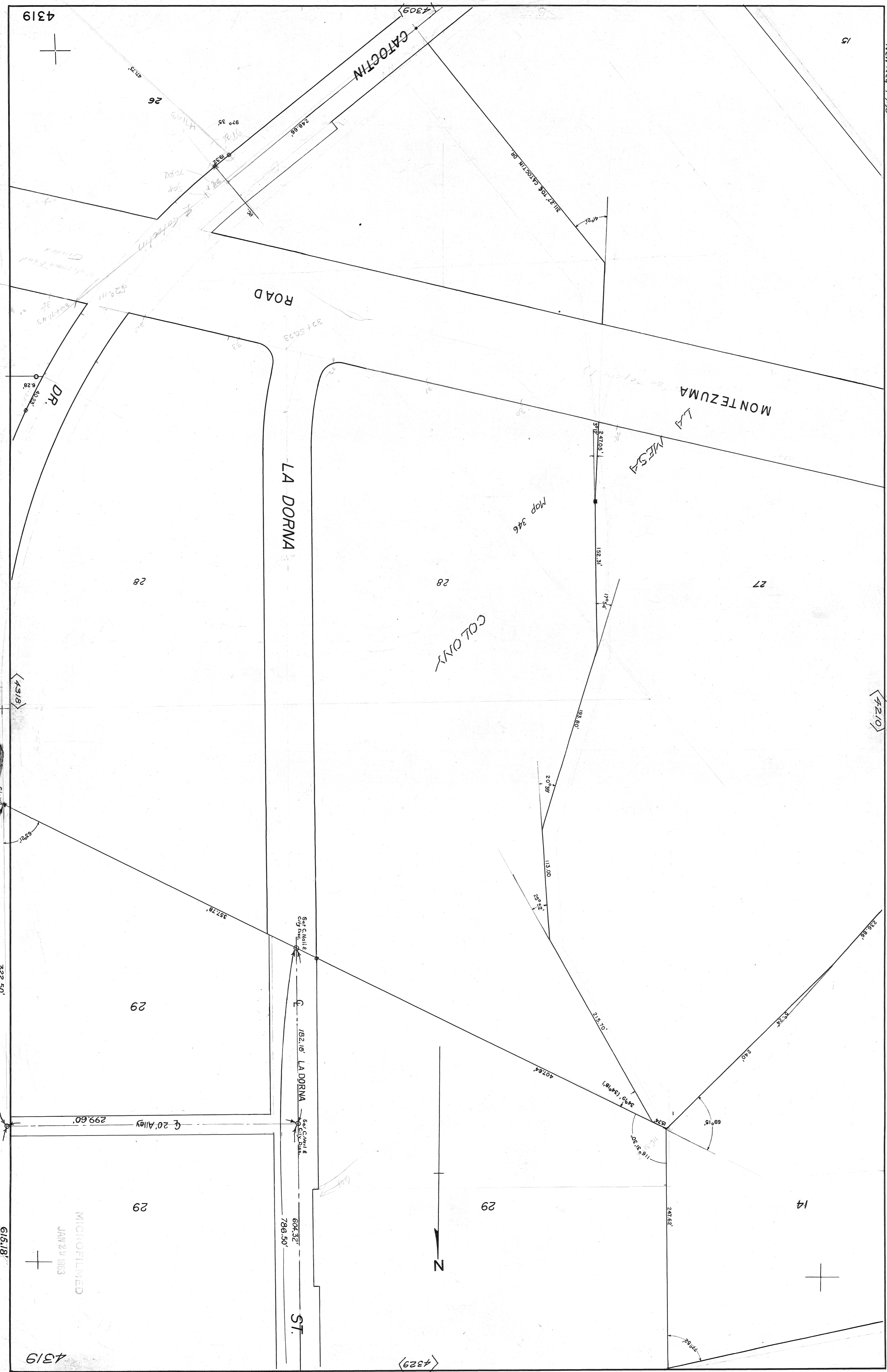
4318

These two surveys tie in approximately to same
 point at P.I.

New Map 7-7-50

4319

4319



MICROFILMED
 JAN 29 1983



4318

4210

4329

322.50'

616.18'

29

29

29

27

28

28

14

ROAD

LA DORNA

MONTEZUMA

LA MESA

CATOCTIN

DR

Map 346

ST.

20' Alley

Set City & County Data
 182.16' LA DORNA
 Set City & County Data

604.33'

786.50'

357.78'

299.60'

248.66'

152.31'

193.80'

113.00'

215.70'

407.84'

241.62'

256.86'

179.84'

20° 38'

25° 02'

69° 15'

97° 32'

119° 30'

34° 10' (34° 18')

152.31'

247.08'

41° 21'

97° 35'

91° 35'

97° 35'

97° 35'

97° 35'

97° 35'

97° 35'

97° 35'

97° 35'

97° 35'

97° 35'

97° 35'

97° 35'

97° 35'

97° 35'

97° 35'

97° 35'

97° 35'

97° 35'

97° 35'

97° 35'

97° 35'

97° 35'

97° 35'

97° 35'

97° 35'

97° 35'

97° 35'

97° 35'

97° 35'

97° 35'

97° 35'

97° 35'

97° 35'

97° 35'

97° 35'

97° 35'

97° 35'

97° 35'

97° 35'

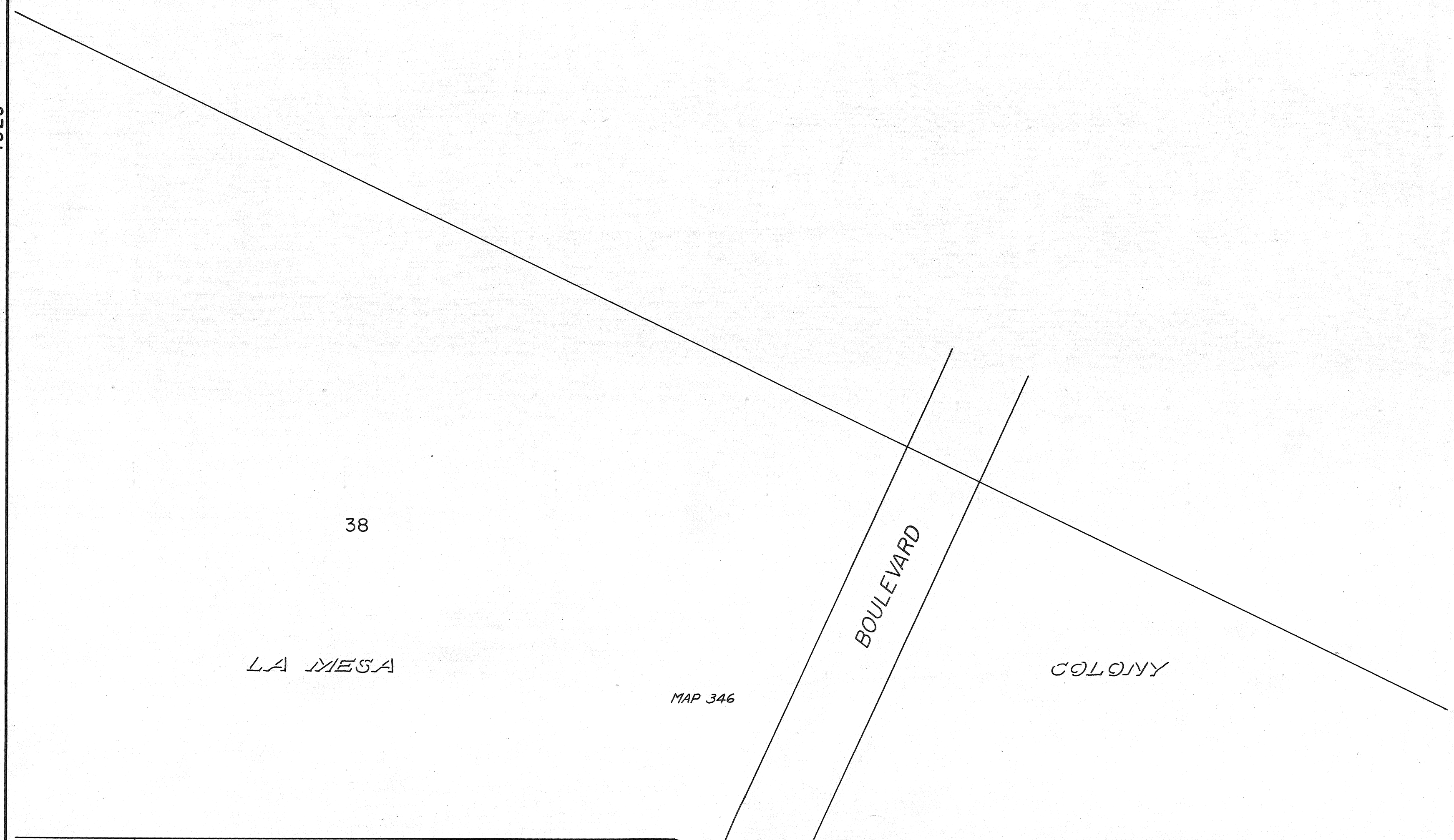
97° 35'

97° 35'


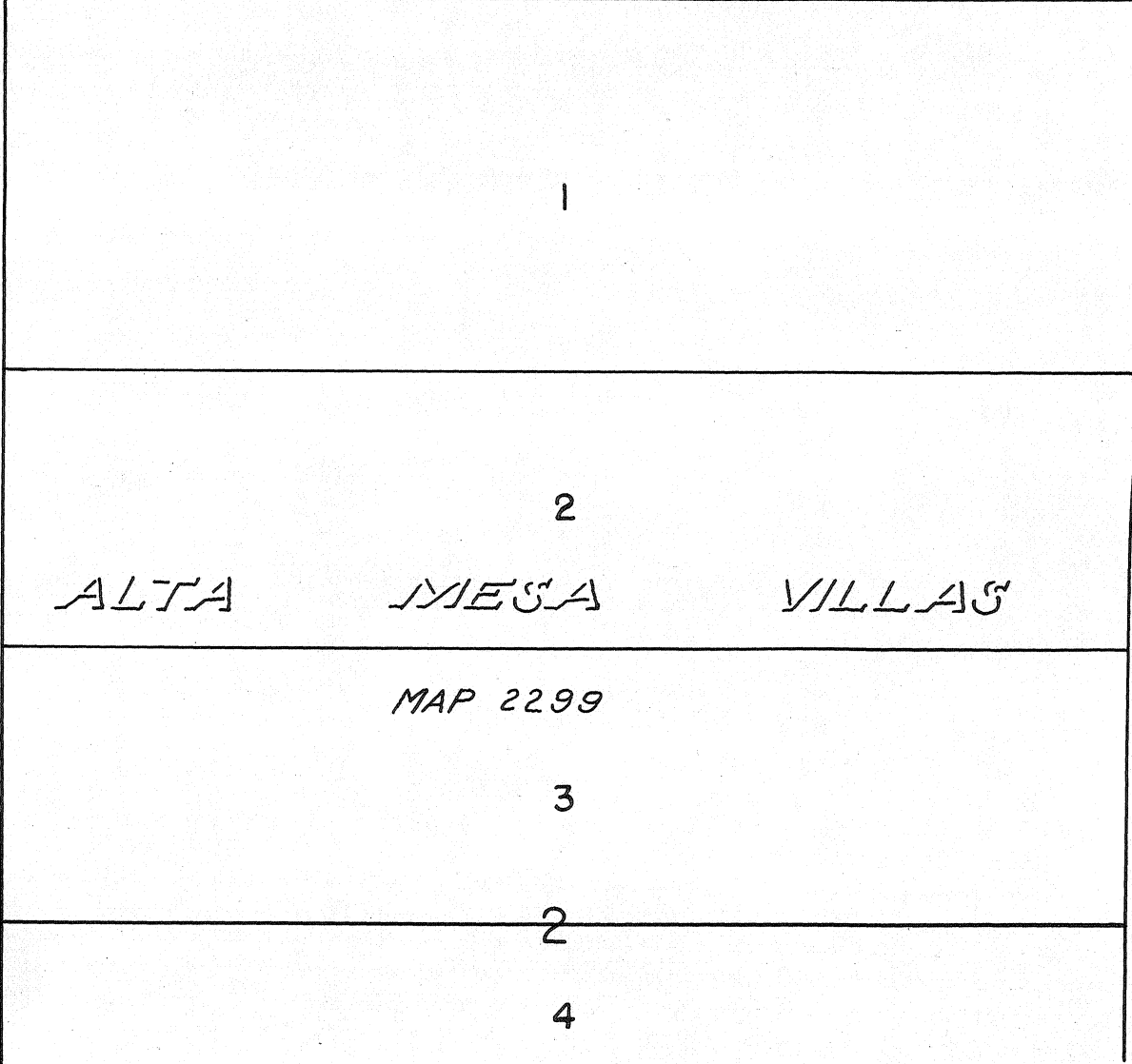
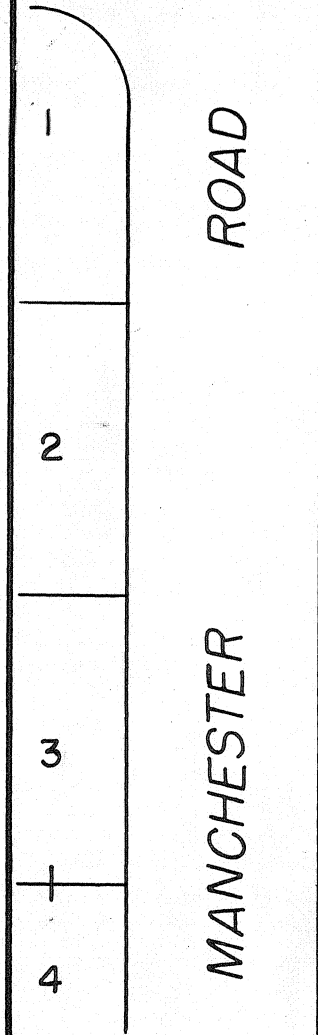
MICROFILMED
JAN 29 1963

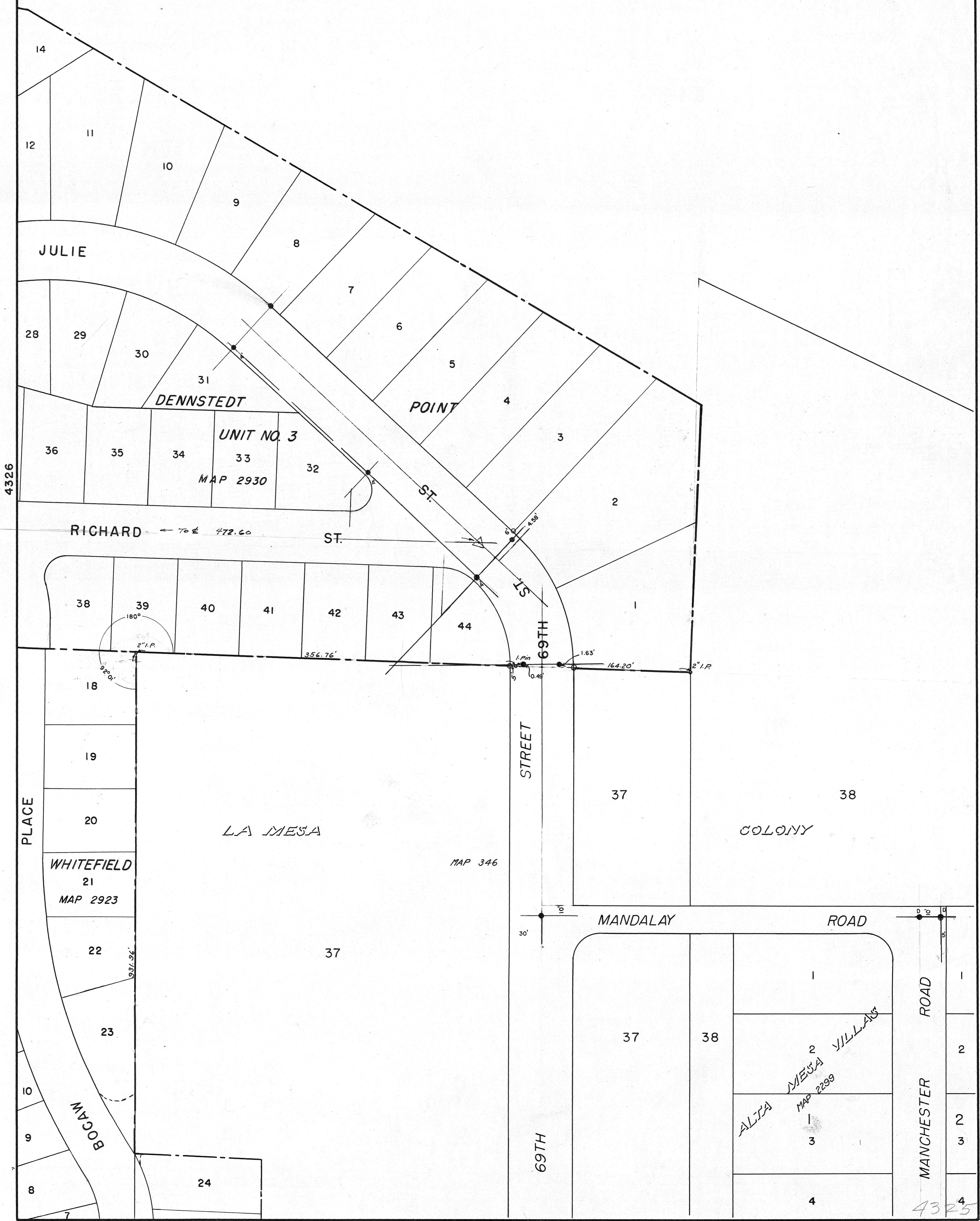
4325

4323

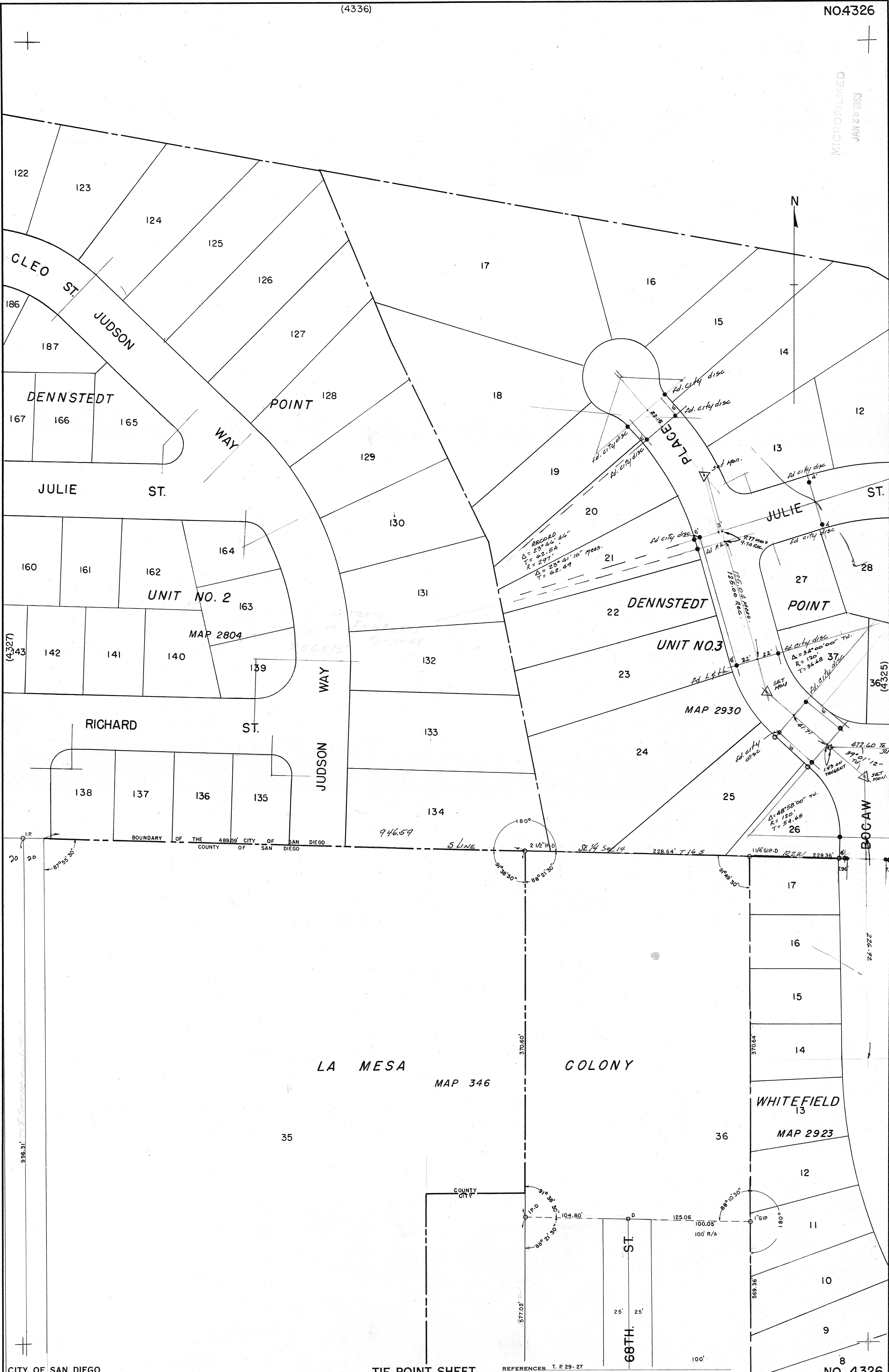


MANDALAY RD.



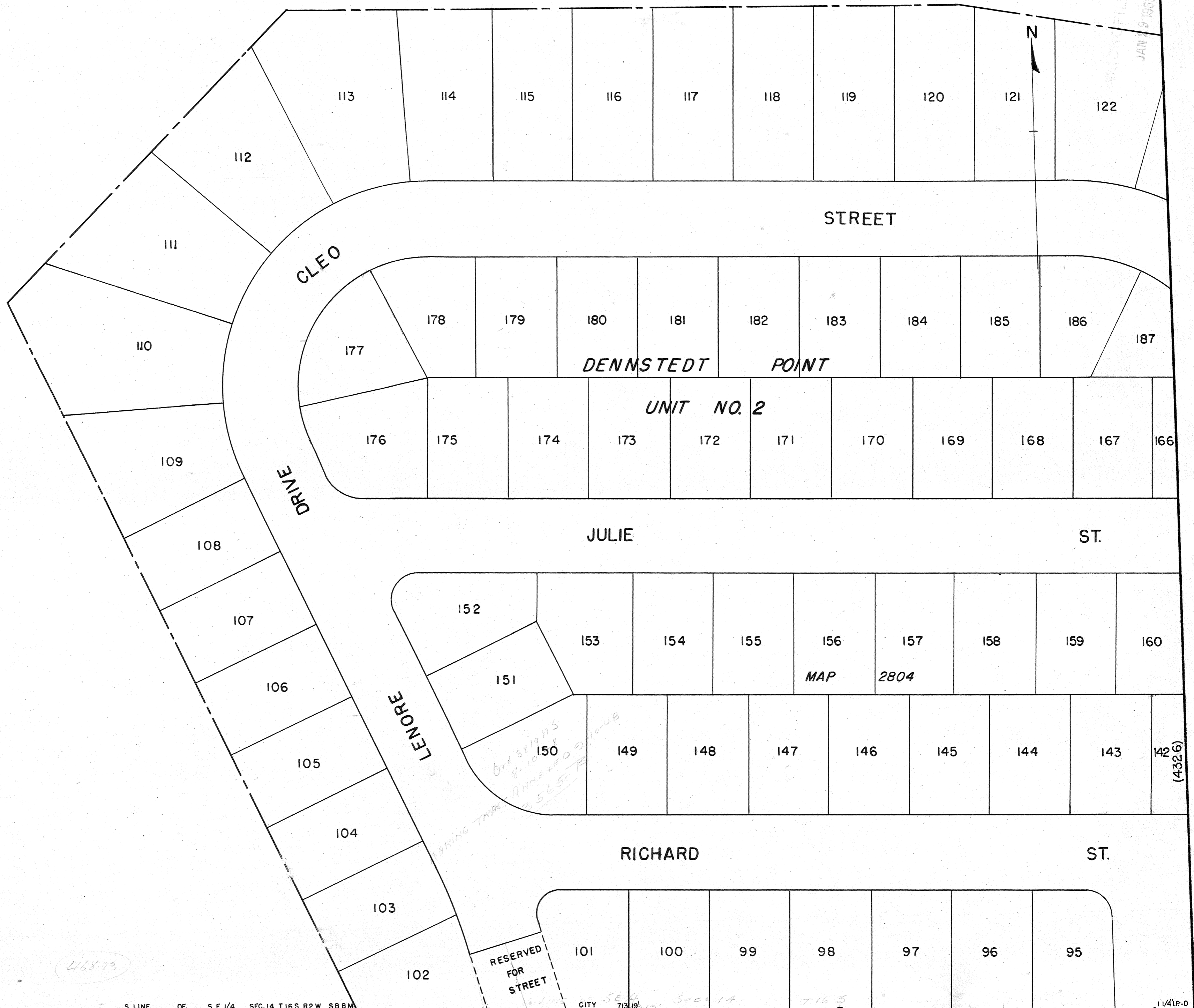


MICROFILMED
JAN 29 1963





RECORDED
JAN 9 1963



(4328)

(4326)

4468.73

468.73' S. LINE OF S. E. 1/4 SEC. 14 T. 16 S. R. 2 W. S. B. M. 479.04' COUNTY BOUNDARY 713.19' CITY 234.15' 1/4 1/4 0

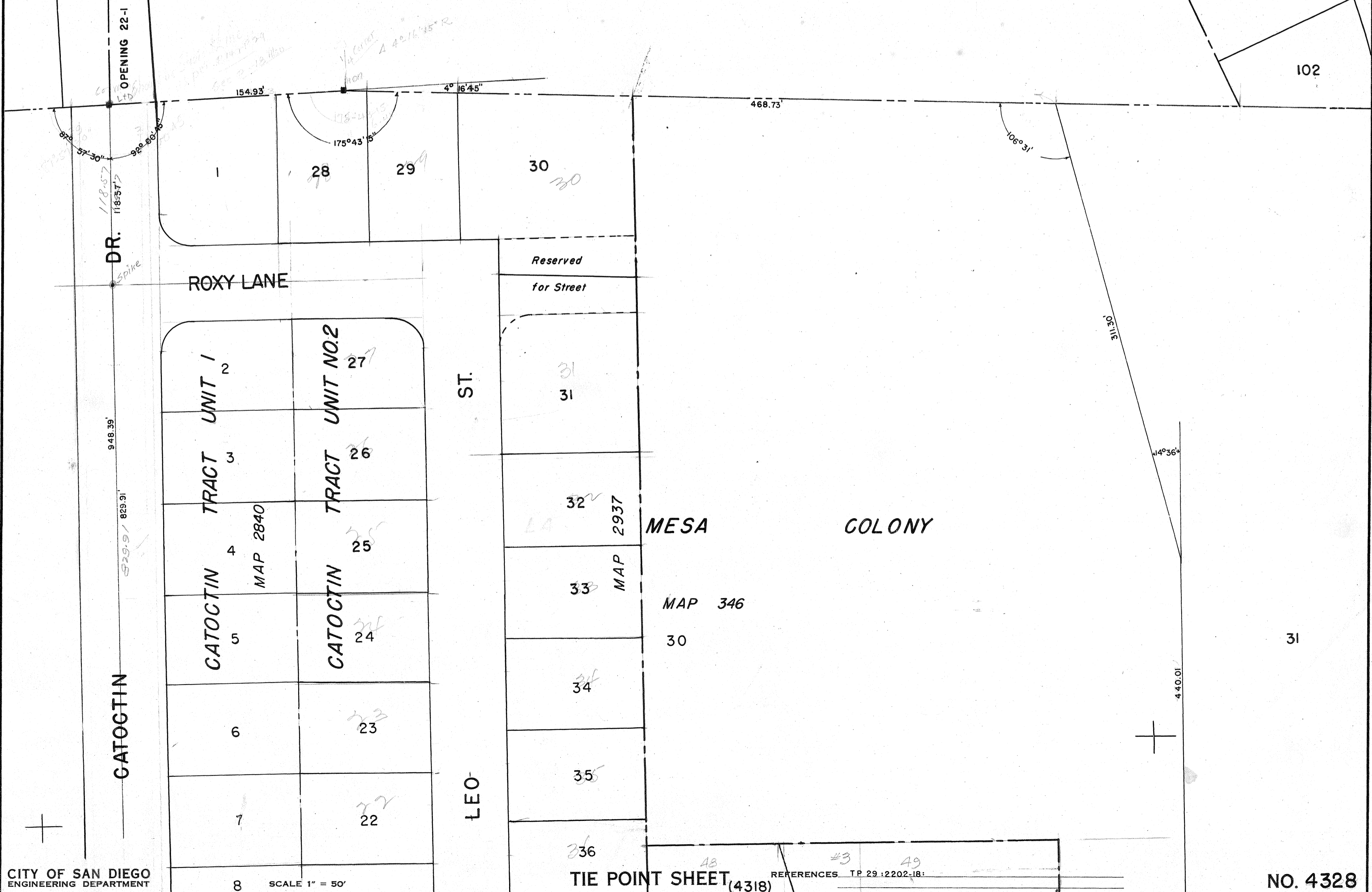
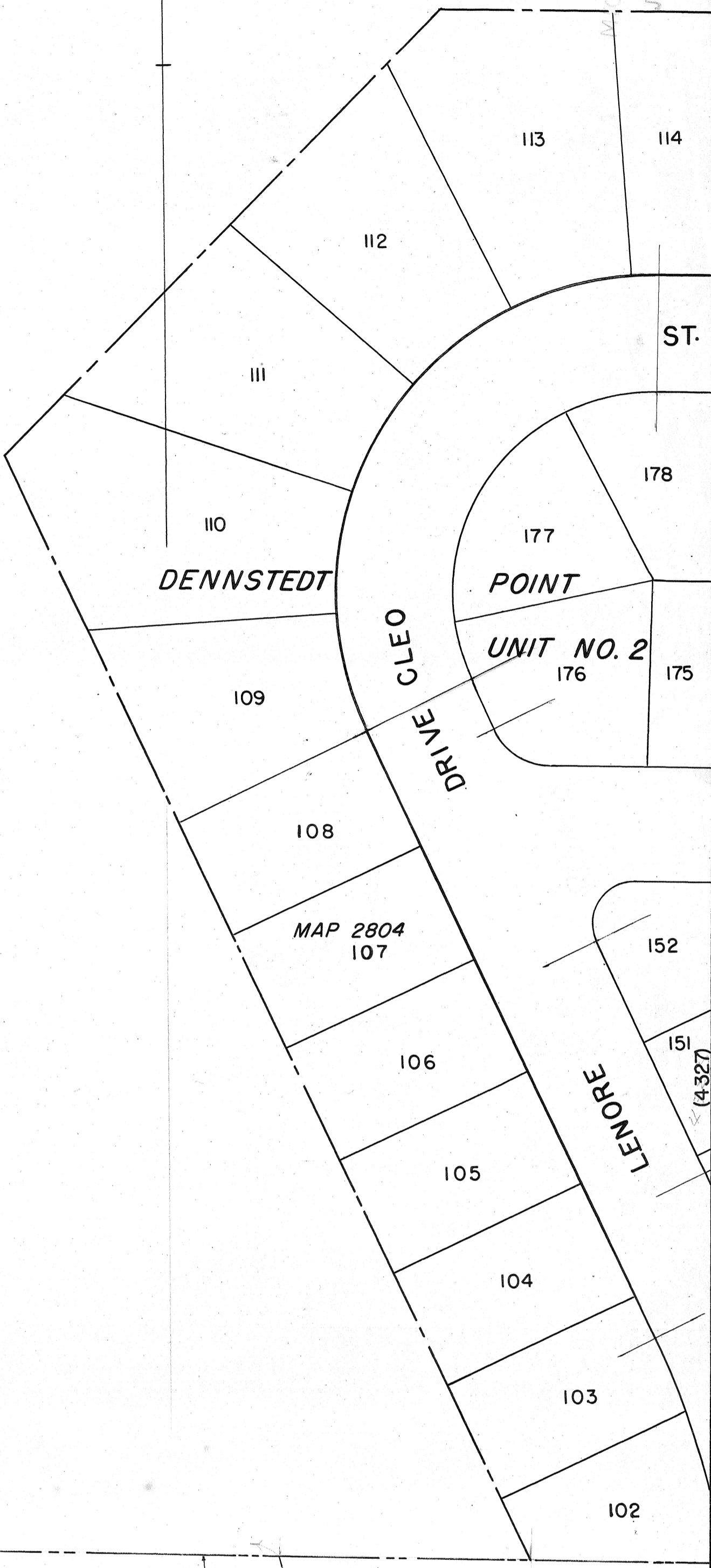
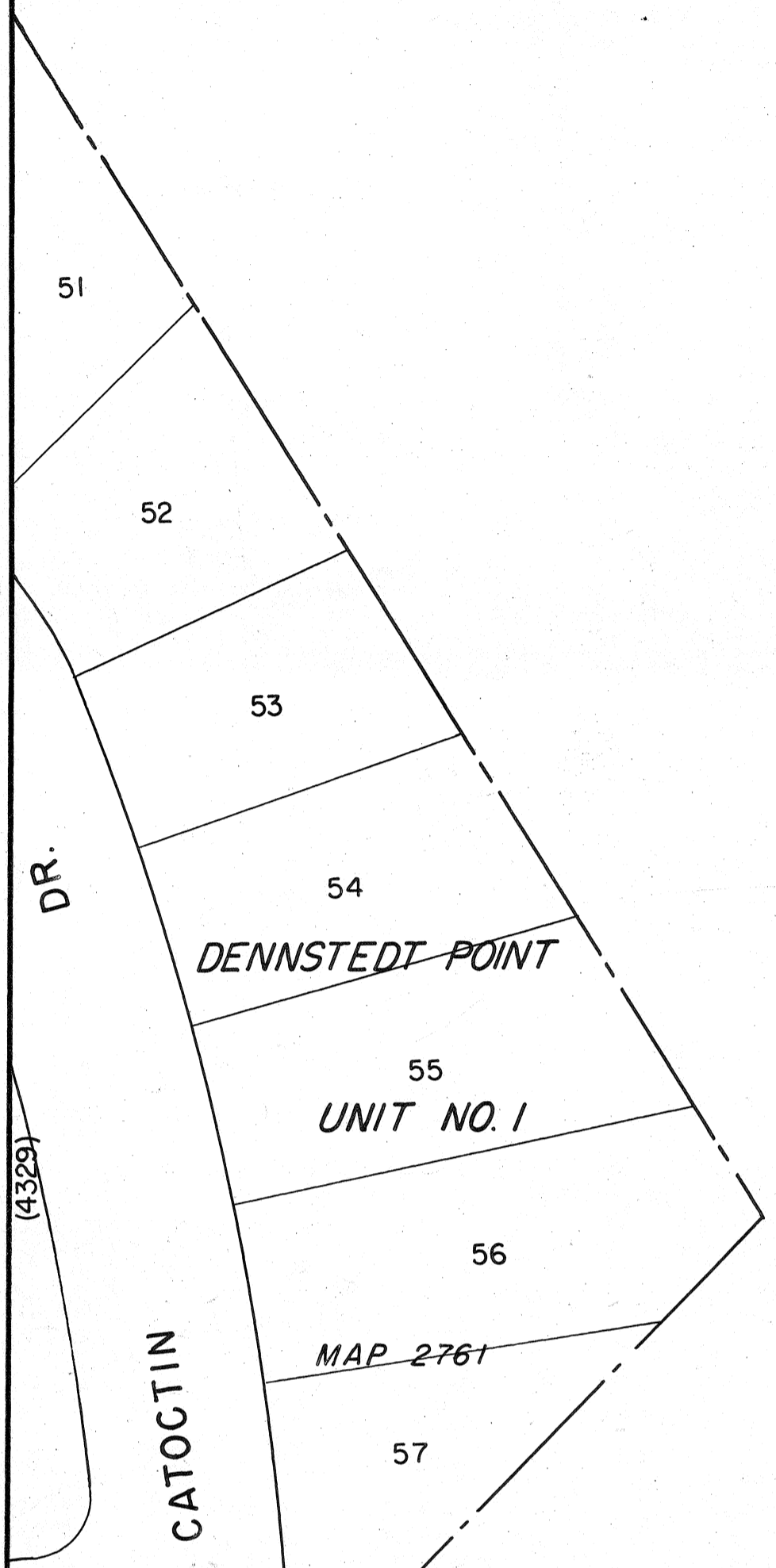
30

31

LA MESA COLONY
MAP 346

N. 0° 33' 58" W. 716.33' COUNTY ROAD

MICROFILMED
JAN 29 1983



MICROFILMED
JAN 29 1963

N

