

	E Street	
at 15th Street	Tie Points	TP 10-22
at 16th		TP 10-25
at 17th		TP 10-29
at 18th		TP 10-32
at 19th		TP 10-36
at 20th		TP 10-39
at 21st		TP 10-43
at 22nd		TP 10-46
at 23rd		TP 10-50
at 24th		TP 10-52
at 25th		TP 10-58
at 26th		TP 10-61
at 27th		TP 10-65

E Street

X-sec. 23rd to 25th	500-72
Curb levels for paving	385-24 $\frac{1}{2}$
Curb levels for paving 8th to 15th-	488-40
Curb levels & line 9th to 10th	809-6
Swr fm. 40' E of E.L. of 27th E. 610.1' to MH 929-42 to MH Trunk line-	
X-sec 30th to 31st	1087
Levels, Atlantic to Harbor	1098-34
X-sec. 28th to 29th	1110-12
X-sec. at 31st	1156-49
X-sec. 32nd to 33rd	1273-37
Levels on rails-improvements Kettner to Calif.	1193-56
X-sec. 14th to 25th	241-1
Culverts on 15th levels	239-39
X-sec 15th to 18th	290-31
X-sec. 14th to 15th	263-64

E- Street

Parking meter survey-State to Union	1709A-47
X-sec. 29th St. Elev. & Tie Points	H-22
TP roadway to F St	TP 19-34
Survey to establish 7' Disks NE cor. 4th	G-22
Construction: Grades E of 31st St.	G-120-79
Levels f. conduit SD Gas & Elec. Co.	G-152-2
Paving etc. 26th to 27th Sts.	G-172-38
Grades at Pacific	G-190-31
Pro. 15' Rad. NW corner 9th & E Sts.	G-226-42
Kettner to Calif.	G-49-78
15th to 18th	G-62-40
17th to 25th	G-94A-49
15th to 16th	G-95-5
29th to 28th	G-105-37
14th & E, Stake curb & sidewalk	B-28-13

E Street

X-sec. alley Blk. 126-Choates Addn.	2016-60
from 32nd to 33rd, bet. E&F Sts.	
Fm. 30th to Approx 300' Wly- X-sec	2091-48
for paving, curb, water, etc.	
Fm. 29th-30th- additional notes	2091-54
X-sec from 30th to 31st & soil sample	2226-57
X-sec. 33rd to Wabash, also Pickwick & 33rd	2268-14
Intersec. 8th St. Survey-Traffic Signals	353-M
Intersec 9th St. survey Traffic Signals	2335-1-D
Intersec. 12th St. survey-Traf.Signals at E	2335-1-D
X-sec. 28th to 39th	2340-2
X-sec. bet. 27th & 28th fm. 50' E. of	1567-80
inlet to 100' W of inlet on both sides of St.	
X-sec. SW curb return at intersec. 10th	G-22
Topographical survey 1st & E, Traf. Sig.	4544-1-D

E- Street

X-sec. Intersec. 15th	342-24
Cb levels 18th to 26th	830-21
grades & levels for wall	837-45
X-sec.	928-27
Swr. bet. 3 & 4- 4th bet E&C	827-70
X-sec. 28th to 30th	1277-55
Grades W of Atlantic	GB 152-2
X-sec. Kettner to Pacific	1532-12
X-sec. 27th to 28th	1567-28
Levels on Exist. swr. W of 28th	1567-51
Parking meter survey-State to Union	1709-47
Survey Lot G, Blk. 53, New San Diego at NW corner Columbia, for Hospitality Center	1634-73
Levels bet. bldgs. S of E St. bet. Co. umbia & State-	1653-75

E - Street

Grades for gutter 4th & 5th	8-17
Grades for paving 4th to 5th	8-37
Swr. outlet for pwr. house soundings at Calif	44-40
X-sec. of 14th to 25th	51-21
Grades on 6th to 14th	87-13
X-sec. 25to 26th	145-34
X-sec. 4th to Arctic	137-1
X-sec. 23rd to 24th	139-99
X-sec. 14th to -----	
Storm swr. bet. 14th & 15th	354-28
Levels, 6th to 7th	489-66
Levels for swr. 14th to Conduit	354-24
Levels 16th to 17th	500-68
Curb levels, 1st to 4th	471

E Street

N&S sides at 38th grades	G-276-71
Pave-Stakes Wly 270' W line Ø 30th St.	G-306-21
Curb Stakes & Dr. Intersec. Upas	G-306-23
Levels E. St. to Bay for Gas Co.	G-152-2
Curbs Nly side Kettner to India	G-345-49
Paving Stakes 28th to 29th	G-345-52

Notes:

Preliminaries-Broadway to 69th	905
CL prof. pro. water - 28th to 30th	790
Stakes & Grades 6" Water- 27th to 28th Sts.	859
Grades- 29th to 30th	790
Stakes & Grades-30th to 32nd Sts	790 & 797
CL profile & pro. main- 32nd to 33rd	877
Tiepoints at 26th to 27th St.	1313-46
at 28th to 29th St.	2104-13
at 30th Street	TP 9-3

Eads Avenue

Storm drain Virginia Way-Wly Eads & Ravina	G-240-2
Storm Dr. grades bet. Draper & Eads	G-239-70
Rushville to Prospect St.	G-89-1
Ties Pearl to Kline	1323-2
Ties Pearl Center	1532- 7 40
Ties at Prospect	TP 16/17, & 4
Ties at Ravina	TP 16-8

	Eads Avenue	
X-sec. bet. Coast Bl. So. & Prospect St.		
	water Main replacement	A-10a
X-sec		817
X-sec		922-27
X-sec. Prospect to Coast Blvd. So.		1001-37
X-sec. Silverado to south end		1251-55
X-sec. at Rushville		1356-11
X-sec. Silverado to Prospect		1356-8
Levels on Pvt at Rushville Intersec.		1354-71
X-sec. Intersection Rushville		1813-54
Prop. Dr. at Prspect thru Lots 19 Blk 55		
	La Jolla Park	G-160-76
Water grades		G-146-74

Eagle Street	
Levels for prof. Broadway to Horton	283-36
X-sec. Washington to Lewis	317-48
X-sec. Eagle St. Washington to PL 1122	320-67
X-sec. Washington south	341-26
TP east line of Eagle to E Line of Faclon	293-5
X-sec. Eagle Horton to Redwood	341-47
X-sec. Redwood to E.L.Horton	341-47
Lewis to Montecito-Prelim Water W/BK	914
Levels for culvert near Market	354-71
Loca. Sidewalk, Washington to Bdway	897-18
ROW 20' wide survey of from 20' S of Lewis	963-50
Swr. to bot. of canyon in Halls 5Acre Tract	482-43
Swr. Lot li bet Falcon & Eagle	482-78

Eagle Street

Swr. fr. 80' N of cent. Upas to Brooks
lot li. bet. Falcon & Eagle 482-79
Swr. fr. 60' S of cent, Upas to Sta 17+00
Swr. fr. 65' N of cent. Upas to Brookes 499-2
Swr. fr. canyon line north 824-24
Swr. So. of Crescent St. 929-77
X-sec. Doug. to Lewis 500-9
X-sec. Lewis to Broadway 500-20
Levels Washington & Lewis 470-80
X-sec. Halls Tr. to SL Mission St; 372-62
Levels on E line Halls to Mission 372-72
Swr 60' S C/1 Upas to Palm 499-3
Swr cross line Upas to Olive 499-12
Swr Sta. 7.65 Falcon to 11.50 bet Fa&Ea 499-5

Eagle Street .

Swr. Eag. 1295 th to 805 S C/L Upas 499-20
X-sec. 20' strip South of Douglas St. 565-71
Locate ROW to determine loca. of cut bank - 208-1716
just SE of Reynard Way F-19 SMITH
Prelim. C/L plan & profile-Water
University Ave. to Univ. Place F-19
X-gutter at University WO 17071 F-19-B
W-main replacement & tie points-Torrence
to Goldfinch F-19-C
Const. Montecito to PL 1122 G-48-23
S.line Hall tract to Torrence G-64-32
Pt. S. of Douglas to Montecito G-94-A-38
Paving also Pennsylvania, Etc. G-117-7

Earl Street

X-sec.		1211-24
X-sec. Cottonwood to Birch St. I-25		1717-2
& Birgh 6" A.C. Water Stub	W/Bk	771
Ties at Birch & Cottonwood		TP 24-43
Ties at Cottonwood, Earl & 40th Sts.		I-25

East Street

X-sec. Imperial to Woolman

1249-9

X-sec. Imperial to Woolman

1291A-61

East Boulevard
W-main prop. to 70' Access Rd. Atomic
Research Lab. site

C-6

East Falls View Drive
X-sec. X-gutter at West Falls View Dr. L-16

East Gate Mall

X-Sec. Miramar St. around Collegiate Park #2 D-7

X-sec. Chapel Wy & Aly inc. Genesee & E.Gate Mall D-7

X-sec. Regents Rd. Miramar St. Kipling Ave. D-7

East Mountain View Dr.

35th to Adams- X-sec	1222-20
Collier to Adams, X-sec	1222-52
Adams to Cherokee, Curb levels	1222-77
Copley & Mtn. View Dr. -X-sec	1222-58
Water & swr. at 36th	I-17
Lot 148-Fire Hydrant Loc- W/Bk	853
Const. Swrs	G-156-27
Ties Alexia Pl to Cherokee	TP 18-15
Cherokee to Adams	18-16
35th to Arthur St. & to Copley	18-45-46
Copley to 36th	18-47
Survey Water Main replace bet. 35th & Eugene Pl.	I-17

East San Diego-Interceptor Swrs.

W-Main line on Polk Street	937-79
Trunk Swr. fm. Redwood & Wabash to 37th & ElCajon	1619-1
Retracing Main Interceptor	1351-61
Swr. Notes	942-all
Elev. press. recording Gage E.S.D. water	
Dept. Shop	1551-63
Construction-	
E. San Diego Sewer Wabash & Redwood	G-208-24
Set 50' curb in Lot 1 Block 66	G-22-38

East Palisades Road

X-sec. portion of elevations J-16

100' N of Palisades Rd-Prelijinary profile ~~870~~

CL Propsed Water Main W/Bk 870

East Panorama Drive
Curb Return Cut Backs at Adams

H-17-D

East Redlands

Check record of survey of portion Lot 17 1631-71

Pro. swr. in por. Lot 26, S of ElCajon

& W of 60th

1396-63

Const. Curb stakes Lot 17, Adams Ely

60th S. Side

B-29-26

East Westinghouse Street
Sidewalk Survey- Volta to Westinghouse F-16

Eastern Addition

X-sec. Felton St. Juniper to Laurel-Kalmia St.
Felton to 34th; 34th Juniper to Laurel & Gregory
Laurel to Myrtle I-20
Survey by Rumsey 353-53
Construction
Block 19 B-22-16
Block 14, Lot 12 B-24-46
Survey to extend culvert SE Cor. Felton & Nutmeg
Lots 5 & 6 Blk. 43 2027-64

Sewers- Eastern Addition

Prop. swr. Block 49 & across Block 48 595-60

Swr. Preliminary 942-78

Construction

W.P.A. swr construction G-187-18

Swr. grades, Block 49 & across Block 48 G-196-77

Eastgate Sub.

Fire Station Blk. 3, Lts. 29-32	1840-22
Blk 4, Alley S.ElCajon & E. of Chamoune	2310-1
Grades 6" W/line in 20" Alley Blk 3	G-207-34
Stake sewer laterals in Blk 3	G-248-52

Fieldcheck

Eastwood Terrace

2037-11

Eberhart Street

X-sec. from Wly side Diamond Tr. to 363rd Wly L-17

X-sec. Existg. Improvements to Ely line

Lot J La Mesa Colony L-17

Survey for sewer Lot J-LaMesa Colony L-17

Ebers Street-Ocean Beach

X-sec. Brighton to S L of Ocean Beach	306-3
X-sec. Blvd. to NL of Brighton	464-12
X-sec. Inters. Del Monte	1149-63
Levels for extra fill, also Pescadero etd	1175-47
X-sec. Voltaire to Pescadero	1251-1
Construction-Peacadero to Pt. Loma	G-122-58
Grade, Pt. Loma to Coronado	G-128-43
Grade Pt. Loma to Coronado	G-128-44
Grade St. Cruz to Cape May	G-128-44
Grade Coronado to Voltaire	G-128-45
Swr. bet. Narragansett & Niagara	G-135-43
Pave. Pescadero to Orchard	G-135-47
Pave Cape May to Brighton	G-128-48
Tiepoints- at Brighton	TP 13-10
at Cape May	TP 13-12
at Bermuda	TP 13-31

Ebers Street

Tie Points Coronado		TP 13-26
at Del Mar		TP 13-27
at Del Monte		TP 13-23
at Longbranch		TP 13-8
at Muir		TP 13-6
at Narragansett		TP 13-21
at Newport	also pg. 66, 71	TP 13-18
at Niagara		TP 13-20
at Orchard	also pg. 29	TP 13-28
at Pescadero		TP 13-30
at Pt. Loma Ave.		TP-13-31
at Greene, Lotus		TP 13-1
at Santa Cruz		TP 13-24
at Santa Moniaa		TP 13-16
at Saratoga		TP 13-14
at Voltaire		TP 13-5
at Pt. Loma Ave.	Pgs. 141, 146, 148, 149	TP 13-14
at Pt. Loma Ave.	and 155	TP 26-38

Ecochee Ave.

Check elev. on water line junction Moraga

1408-62

Edelweiss Street
Survey for pro. opening thru Lot 29, Sorrento Lands
and Townsite, to conn with ElCamino Real 1440-42-46
Location of telephone lines, etc. at AT&F
RR & Edelweis 1536-22
X-sec. also Sorrento Rd. Smilax & Rosell D-5

Eden Drive

! Ties at Crown Point Drive

Ties at Jewell

TP 27-69

TP 27-69

Edgecliff Drive

Ties at Buena Vista
at Riviera Drive

TP 27-62

TP 27-62

Grades

Edgemont Street		
Levels for profile A St. to South Park		224-43
X-sec A to C	302-31	263-70
Elm to Fir		263-67
Swr from 25' N of Ash to near N. line of So. Park		370-14
Lot line bet. Edgemont & 31st from 25' N. of Beech		
to Sta. 3+17 bottom of canyon		370-15
Lot line bet. Ida & 32nd fm. 25' So of Cedar		370-16
from alley bet. D&E to Sta. 5 $\frac{1}{2}$ + 00		831-22
X-sec. Cedar to Grape		373-24
Survey for opening		398-61
X-sec A to Beech		938
Swr A and Ida		479-29
A to Ash		479-35
Jog at A Street		815-65

Edgemont Street

Sewer lot line bet. Ida & 32nd	901-62
Ida Street line	901-64
Lot line bet. 31st & Ida from Station 43 + 30 Canyon	901-66
Culvert Cedar to Elm	940-4
Pro.W-line replacement-Elm to Grape Sts.	H-21
Survey loca. palm trees from A St.	983-79
Levels on curb, Ash to Beech	1044
X-sec A to Cedar	1044-39
Survey at Corner Edgemont & Beech	1231-77
X-sec C to B	1293-49
X-sec. to Broadway	1293-52
X-sec. C to Beech	1349-47

Edgemont Street

Construction- Cedar to Grape
250' N of Ash
Paving Cedar to Grape
Curb Grades at Beech
Curb Grades at Beech for Maire
Paving etc. C to Beech

G-84-7
G-97-35
G-126-78
G-143-78
G-152-78
G-159-76

Edgemont Sub.

Location existg. culvert & Cobblestone flume and line
for pro culvert across Its 3 & 4 1678-63
Loca. modified type G cleanout inlet and
encroachment Lot 3 2243-18

Edgeware Road

Alignm. & levels for 16" w/line on 42nd Street &

Edgeware Rd. fm. ElCajon Blvd. to Adams Ave. 1671-24

16" W/main const. on & Monroe fm. ElCajon to Adams G-215-41

~~Ties at Seabreeze~~

~~TP 31-19~~

Ties

TP 28-9, 18

Edgewater Street

X-sec. Rancho Drive to East end

X-sec. Sea Breeze to end of existing pavement Ely L-26

AT SEA BREEZE

T. P. 31 - 19

EDGEWATER ST

SEA BREEZE

TP 31-19

Edith Lane

X-sec. in Westcliffe Addn.

Grades

Swr.

Ties at Whittier

1154-70

G-126-32

G-126-35

G-126-29

Edmonds Street
65th to W/terminus-Prop.P-line W/Bk
65th Wly 590' -Grades for 6" water
Ties at 65th
Ties Patten

876

896

TP 24-65

TP 24-66

Edmonds Tracts

Preliminary Swr survey fm. MH #22 Bishop Dr.
to Eleanor Dr.

L-23

Edna Place
X-sec. 39th to Mountain View Dr.
Loca. & Levels-Can Bins at 39th
Paving grades, 38th to 39th

1629-69
1624-63
G-202-69

Egret Street
X-sec. NWly from Tooley to Termination
Ties at Weaver
X-sec. Egret-Tooley to 60th

2197-63

TP 24-34

L-21

Eider Street- South Bay
X-sec. & Tie Points; also Dahlia, Donax, Elm J-34
Evergreen, Coronado, 17th, 18th & 19th J-35

Eider Street Encanto

X-sec from Klauber to Winnett

1214-58

Street grades-Winnett to Klauber

L-21

Ties at Klauber

FB 1214--3

Ties at Winnett

1214-6

Ties Winnett to Klauber

L-21

Elaine Way
Relocate & Trans. B.M. #129 San Carlos Est.#2 1-6

ElCajon Blvd.

Tie in Tommasa Subd. W-mains at Seminole Dr. 1707-76

Obtain Alternate line for swrs. bet. 44th and
alley Blk. 1. Wilshire Place 2329-30
Tiepoints- at SW Corner Euclid Ave. G-196080
at Boundary, 32nd St. Bancroft TP 23-11
at Felton, 33rd, Place, 33rd St. TP 23-12
at Wilson, 35th St. Swift, 34th, 36th, 37th TP 23-13
at Cherokee Ave. TP 23-13
at 38, 39, 40, 41, 42nd St. Central Marlborough TP 23-14
at Copeland Ave. TP 23-14
at 43, 44, 45, St. Fairmount, Van Dyke, Highland TP 23-15
at 46, 47, 48, Menlo, Chamoune, Euclid Estrella TP 23-16
at 49, 50th, Estrella & Winona Ave. TP 23-17
at 51, 52, 53rd, Altadena & Dawson Ave. TP 23-18

ElCajon Boulevard

Arizona to Hamilton-X-sec. for resurfacing.	1477
Arizona to Louisiana W-pipe line levels	120-19
Louisiana to Arizona-W-pipe line levels	120-19
X-sec. for resurfacing	1474 1476
Hamilton to Arizona X-sec. for resurfacing	1477
Construction: Hamilton to Euclid-Storm Dr., Drain tile, water mains (Sera Job)	G-182-1
Keveks fir w-pipe line East of Reservoir	252-1
Detils prop.lowering & Dr.line W/B to Texas	794
X-sec. Parking Idaho to Boundary	1290-38
Water Main Survey to 30th	H-18
Storm Dr. fm. aly. W of Utah on Monroe Ave. to ElCajon & Ohio, via Monroe, aly.blk.66, Univ. Hts. Meade Ave. 30th St & ElCajon Blvd	1675-71

ElCajon Blvd.

X-sec. from Wly line 40th to Ely line Central Ave. 2391-7
X-sec. on ElCajon Blvd. 40th to 39th 2391-13
X-sec. sewer & cut sheet I-18
X-sec. from Wly line 40th St. to Ely line Cent. Ave. 2391-7
Addn'l. X-sec. Central to 39th 2391-18
Tie Points- Central to Fairmount J-18
Construction: Stake Curbs & Sidewalks SE Corner G-222-57
Elev. Pressure recording Gauge Bet. 43rd
and Van Dyke 1551-63
Stake Sidewalk & curb SE Corner 26-61
Chk. levels from Horace Mann Schl. Park. Blvd.
Madison Ave., 30th -Adams Ave. Van Dyke to ElCajon 1652-70
Elev. press. recording gauges bet. Van Dyke & 43rd 1551-63
Levels (Pauly) 43rd St. to Fairmount 273-62

	ElCajon Blvd.	
at 54th, Marcellena Rd.	Berting St.	TP 23-19
at 55,56th,Dayton,ElCerrito Dr.		TP 23-20
at 58th, ElCerrito Dr.	Alice St.	TP 23-21
at 59th, Esther St.		TP 23-22
at 32nd St.	Bancroft	TP 18-4
at 60th St.		TP 23-23
at College Way		TP 23-24
at 53rd St		TP 23-25
at 52nd St.	Dawson Ave	TP 23-32
at 44th St.	Fairmount,Highland Ave.	TP 23-74
at 62nd St.		TP 29-3
at 67th St.		TP 29-23
at Amherst		TP 29-22
at Art Street		TP 29-6
atCampo Dr.	Rolando Dr.	TP 29-21

ElCajon Blvd.	
Chk. levels fm. Horace Mann Schl. Madison Ave.	1652-69
30th St. Adams Ave. Van Dyke to ElCajon	
Const: Park Blvd. to Boundary	G-73-1
Check levels Fm. Horace Mann Schl. along ElCajon	
Blvd. to 73rd	1652-63
Recheck levels fm. ElCajon & 30th to Adams	
& 30th Sts.	1652-74
Drain	1209-79
Curb Return cutback at Florida	H-18-D
Construction-	
Grades for culvert on Florida & ElCajon	G-215-64
To Oregon-details prop. lowering & drain line	W-Bk 794
NWly cor. ElCajon-Corner Cut-offs	H-18-D
Construction- X-sec of Intersec to remove existing	
drains & constr. curb inlets	G-182-77

ElCajon Boulevard

Curb return cut-back at Kansas	H-18-C
Storm Drain from alley west of Utah St. on Monroe to ElCajon & Ohio, via Monroe, alley Blk 66 University Hts. Meade Ave. 30th St. & ElCajon	1675-71
Prop. storm dr. beginning alley Utah & Monroe to 30th & ElCajon	519-51
Recheck levels from 30th & ElCajon to Adams & 30th	1652-74
Water main survey to Idaho	H-11
Construction: Storm Dr. Construction 30th	G-182-9 #2 <i>di</i> G-222-2
Tile Drain Grades	G-182-24
Storm Drain #2 Culvert	G-182-11
Storm drain grades	G-182-8
Corner cut-offs SWly corner 30th	H-18-C

ElCajon Boulevard

Survey drainage ditch fm. ElCajon Blvd. to Orange Ave & lying bet. Boundary & 33rd	1536-73
Construction-Park Blvd. to Boundary	G-73-1
Storm Dr. Boundary to Illinois	G-182-4
X-sec Iowa to Boundary	851-27
Curb Return Cutback at Iowa	H-18-C
Survey drainage ditch from ElCajon Blvd. to Orange Ave & lying bet. Boundary & 33rd	1536-73
Construction-Curb Stakes- NE Corner	B-30-31
E. San Diego Tr; Swr. from Redwood & Wabash to 37th & ElCajon	1619-1
For traffic tunnel X-sec. McClintock & 38th	1444-1
Construction Curb Return Gutter Grades SW Cor 37th	G-204-71
X-sec. 39th to 40th	2391-13
Addn'l. X-sec. 59th to Central	2391-18

El Cajon Boulevard	
SW Cor. Corner cut-offs at ElCajon J-18-C	
48th to Euclid-curb levels	1203
Levels located Culverts on ElCajon Ave.	281-60
Swr. fm. alley bet. Park Blvd. & Georgia	456-63
Meas. & levels for culverts	281-50
Levels for W-line	841-60
X-sec. through Metropolitan Center	1301
X-sec. Old Loop	1341-45
Levels at Park Blvd	135-83
X-sec. Park Blvd. to City Limits	322/1 & 323/1
Ties at intersection Park Blvd. & also Survey	847
Lot A Blk 2 Roberts Subd	1471-76
Prop Traf. Separation at intersec. Park Blvd.	
	and Normal Sts
X-sec. Intersection	1651-50
	1439-7

El Cajon Boulevard

Storm Drain from alley west of Utah St. on Monroe
Ave. to ElCajon & Ohio, via Monroe, Alley Blk 66
University Hts. Meade Ave. 30th & ElCajon 1675-71
Curb return cutbacks at Ohio H-18-C
X-sec. Traffic Tunnel bet. & 38th St. 1444/1
Construction-Storm Drain #2 grades
 Illinois to Boundary G-182-4
X-sections Illinois to 44th H-18, I-18
Curb return cutback at Illinois H-18-C
X-sec. Intersection Boundary St. 322-64
X-sec Boundary to Iowa 851-27
X-sec for Sidewalks-Boundary to Euclid 1299-67
X-sec Parking Boundary to Idaho 1290-38

El Cajon Blvd.

Tie Points- at Catoctin Dr.	also pg. 4	TP 29-2
at Pearson Dr.		TP 29-22
at Rolando Dr.		TP 29-21
at Seminole Dr.		TP 29-7
at 33rd, Place, 33rd St. 34th St. Felton		TP 18-5
at 35th, 36th, Swift, Wilson		TP 18-6
at 36th to 38th St.		TP 18-7
at 39th to 41st St.		TP 18-8
at Marlborough to Van Dyke		TP 18-9
at Van Dyke to 44th St.		TP 18-10
at 44th to 46th St.		TP 18-11
Fr. Boundary to 40th St.		I-18
Central to Fairmount		J-18

ElCajon Valley

Prelim. Survey Line ElCajon Valley Trunk Swr- J-16
Tie points M-10
Swr P-10 line set hubs at all angles unless J-16
shown otherwise & Tie Points M-10
Random line for addn'l. picture Pt. Ties L-11
Loca. & ties to exstg. Swr. (Beatty) L-11, M-11
Rerun of above (Baumgartner)
Points lined for Aerial Photos from base line of
Flood channel Filed (Aerial Surveys) Misc.
Location 2nd aqueduct-ElCajon Valley Swr. J-16
Construction tie points M-10

	El Cajon Blvd.	G-221-38
Construc. Swr. Gr.	72nd to alley So. to West of 73rd E	
Swr. Grades	Alley S to W of 73 and 72nd	G-221-38
Prop. swr.	Ely 73rd St. (Lot S LaMesa Col)	1715-67
	73rd to 67th Bench Marks on S Side of Blvd.	2012-66
Recheck levels fm. Govt. BM L 61-1927 at Parks and W. LaMesa, Univ. to ElCajon & 73rd St.		1652-69
Prop. P-line alignm. & Prof. Montezuma Rd to Pierson		1669
Construction: Pave Gilcher Tr. to Winona		G-131-1
Swr. C Line E Line of Gilcher Tr. 60th St. & S of ElCajon Blvd.		1691-10
Align. & X-sec. Wly line LaMesa Colony to Seminole Dr.		1580-1
Prop. swr. Ely 73rd St. (Lot S)		1715-67
X-sec. LaMesa Colony Townsite		1341-7
Curb levels Cajon Pl. to Seminole		1323-24
X-sec. ElCajon St. to Cajon Place		1341-7

ElCajon Blvd.	
Survey of intersec. showing location of curbs and traffic stripes	1525-65
X-sec. bet. Chamoune & Highland Ped. Tunnel	1444-11
Construction Ø -	
Chollas trunk line swr. branch 50th South of Orange to ElCajon & 47th	G-190-63
Curb ret. NE Corner	G-202-3
Euclid to Hamilton Storm Dr. Drain Tile	G-182-1
Water Mains (Sera Job)	
Property line-grades NE Corner	G-187-73
Euclid to Hamilton X-sec for resurfacing	1474-1476-1477
Euclid to 48th St. Curb levels	1203
X-sec-for sidewalks Euclid to Boundary	1299-67

ElCajon Blvd.

Curb levels Seminole to ElCajon Place 1323-24
Alignm. & X-sec. Seminole Dr. to Wly line
 La Mesa Colony 1580-1
Tie in Tommasa Subd. W-mains at Seminole Dr. 1707-76
Survey Storm Dr. 67th & Amherst to 69th & ElCajon L-17
Construc: 69th & ElCajon 3' curb set back G-230-29
Notes: at ~~69th~~ 70th St. Curb returns 2013-64
Construc. Swr. Gr. Intersec. 70th-6' E of C/L G-221-40
Curb Return Cutbacks at 71st M-17-A
Construc: Culvert grades G-204-50
Grades, Storm Drain G-182-8
Tile Drain Grades G-182-24

ElCajon Blvd.
Swr. B Line College Ave. & ElCajon also A line Estelle
St 62nd and S of ElCajon 1691-2
College Ave. S Side- Signal & Curb Return 1837-33
S. Side at Art Street- Notes existing curbs W/6
Safeway Property 2105-77
X-sec. Campo Dr. to 67th 1695-12
Culvert West of Campo Dr. N of ElCajon 1828-12
to 58th St. Location 16" CI water Main W/Bk 810
Levels & cuts for dr. on N Side of ElCajon E of
Rolando Blvd. 1698-75
X-sec & Alignm. Prop. Road from NWly to Sta 27 +00 578-39
Alignm. Alternate rd "B" line fm. Miss. Valley Rd 578-50
Levels on above B line road 578-52
Survey for pro. W-main replacement bet Catoctin Dr.
to ElCajon Bl & Rolando Bl. L-17

ElCajon Boulevard

Construction- Curb Stakes NE corner at 54th B-30-22
South side East of 53rd - Grades for Wall G-250-71
Topo. from 150' W of Marcellena Rd. to 100' E of Dayton
St. Topo of 54th bet. Trojan & ElCajon K-18
Construction: 56th to 58th G-122-19
~~57~~ 58th to 56th G-122-19
58th to 60th G-121-45
60th to 58th G-121-45
Sewer Grades G-221-17
Swr. C Line 60th & So. of ElCajon to E Ling
Gilcher Tr. 1691-10
Encroachment Permit 5930 El Cajon 3/4" service
5/8" meter 5966-W
Swr. A line 62nd St. Estelle St. & S. of ElCajon
also "B" line College Ave. & ElCajon 1691-2

	El Cajon Blvd.	1170
X-sec. Euclid East		1632-47
Levels NE return at Euclid		
Alignm. Prof. for sewer replacement bet.		
Euclid & Fairmount		2334-1
Construction: Pave Euclid Ave to # 53rd		G-135-13
Euclid to Hamilton-storm dr. drain tile		
water mains (SERA job)		G-182-1
Curb Return NE Corner		G 202-32
Property line grades NW cor. ElCajon & Euclid		G-187-73
Oave Winona to Gilcher Tr.		G-121-1
Sewer Grades 52nd St,		G-221-44
Notes- 50th St. SW Curb return		1736-71
Construction: Pave 53rd to Euclid		G-135-13
East of 53rd S Side ElCajon-Wall grades		G-250-71

ElCajon Blvd.
Elev. press. recording gauges bet. 43rd & VanDyke 1551-63
Construction - 1st Stakes - sewers 43rd to Highland G-315-7
Levels Fairmount to Pauly (43rd St 273-62
Alignm. Prof. for swr. replacement bet. Fairmount & Euclid
2334-1
X-sec. SW Corner Fairmount 1756-47
Construction: Return Grades SW Corner Fairmount G-226-46
Obtain alternate line for swrs bet. 44th & alley
Blk. 1 Wilshire Place 2329-30
X-sec. 44th to Illinois H-18, I-18
Tie points Central to Fairmount J-18
X-sec. Traffic tunnel between Chamoune & Highland 1444-11
Construction- 1st Stakes- Sewers (Highland to 43rd G-315-70

El Camino Del Teatro

Prop. exten. thru P.L. 1256	1291-78
X-sec. Muirlands Drive easterly	1731-20
X-sec. Muirlands Dr. to Muirlands Dr.	1731-40
X-sec. Aligmn. & Prof. for swr	2275-9
Addn'l. sections	B-11
Re-X-sections	B-11
8" A.C. water main as built & grades W/Bk 864	
Dr. survey intersec. of Muirlands Dr. & Tie P.	B-11
Ties from Muirlands Dr. to Ely termination	1731-20

EL CAPITAN DAM

MOVEMENT OF MONUMENTS

INCLUDES ALL READINGS TAKEN FROM FEB. 1963 THRU
FEB. 1970.

. TP-2432

NOTE: FOR MORE RECENT INFORMATION SEE
MISC. FILE BEATTY 1973, AND KELLEY
1975 AND CONTINUING.

ElCarmel Place

X-sec. Ocean front walk to Bay Side Walk 2171-4

Ties bet. Ocean Front Walk to Bayside Lane TP 25-8

Construction

Stakes-Left north; right south

G-288-54

ElCerrito Subd.

Construction- Storm Dr. Grades	G-244-3
Swr Laterals	G-244-8
Curb Inlets #10, 11, 12	G-244-12
Curb Inlets #4 & 5	G-244 -26
Curb Inlets #2 & 3	G-244-27
Curb Inlets #1	G-244-28
Paving Stakes for Cleanout	G-244-39
Ties bet. ElCerrito Storm Dr., ties to Curb inlet #2	G-244-18

	ElCerrito Drive	
X-sec.	ElCajon Blvd. North	K-18
Swr.		G-121-2
Grades		G-121-15
Paving		G-121-69
Ties at Adams to ElCajon		G-121-9
	El Cajon Blvd. TP 23-20	G-131-10

El Cerrito Heights No. 1, 2 & 3
Resub. of Lots 10 to 15, Block 12 575-50

El Cerrito Heights

Loca. of hi-point So. of ElCajon	1164-63
Tank levels	1336-7
Swr. Exten. ElCerrito Hghts line to connection with Frisbie Line at W. line of Lot 22, Rancho Ex-Mission	1389-23
Pro. storm dr. fr. E.L. Gilcher Tract at ElCajon Blvd. to 58th & Vale way-	1825-2
Levels pro. dr. alley No. of Estelle St. W of 60th &	1825-26
Construction- Sewer	G-121-2
Grades	G-121-10
Fire Hydrants	G-121-20
Swr. Extension	G-181-71

ElCerrito Heights Unit No. 3
Existing encroachments in R/W at 60th & Univ. L-18

ElCerrito Terrace #1
Exterior Boundary Check

TP 29-37



Elder Ave. Palm City
X-sec. addn'l notes Sly side of

j-34,35

Eleanor Drive

Prelim. swr. survey fm. MH 22 in Medio St. to Eleanor

Dr. in Edmonds tract	L-23
X-sec also Bishop	1368-77
65th to W terminus pro pipeline	WB 876
Swr levels	945-17
65th St. to terminue Wly grades for 6" Water	WB 896
ties at 65th st	TP 24 -65
Pocatello	24-66

Electric Avenue

X-sec. SL of BR City Add. to NL BR City	320-28
X-sec. Grevilla to Palomar	1105-31
Location of car tracks in Bird Rock	1018-last
P.L. & Misc. W-gr. & Stakes	WBk 767
X-sec. forward to NL PL 1782	1195-14
Topog. for drainage	1257
X-sec. Gravilla to LaJolla Blvd.	1278-48
Opening PL 1782-to Camino Dela Costa	1248-73
Forward to Bird Rock Ave. X-sec.	1497-11
Palomar to Dowling-X-sec	1834-18
Forward to Colima, X-sec	1819-30
Commercial to Electric Storm Dr	2000-2
LaJolla Blvd. to Wrelton Dr. X-sec	1837-79
Gravilla to Vonair, X-Sec	2048-45

Electric Avenue
P line-Rosemont to Westbourne along hills Ely of
Electric Ave. 2180-28
X-sec. along same 2180-39
Notes-prop. dr. exten Ely Elec & N Opal St 2246-8
X-sec. on bet. Colima St. & Existg. pavement approx.
450' SE for 1911 ace proceedings 2261-61
X-sec. Intersection of Forward- Drainage 2241-64
X-sec. Gravilla to Bonair A-11
X-sec. & T-Points Loring to Turquoise B-13
X-sec. Storm Dr. Exten-Elec & Tie Points B-13
X-sec. at Turquoise St. B-13
TP loc. water & swr. lines at X Loring St. B-14
Construction-Grades thru Bird Rock Adn. G-146-68
Grades, RR Tracks Forward to PL G-124-41

Electric Avenue

Forward & Elec. Ave. paving elevations	G-236-12
Colima to Forward, Water Stiffs, Swrs, Meters, etc.	G-251-62
Forward to Colima, Top of Rail	G-134-79
Midway to Forward, Water Meter Grades	G-257-60
Colima to Midway Dr. Water Services	G-245-63
Midway to Forward Water Services	G-245-65
Colima to Midway Dr. rough Grades	G-245-70
Midway to Forward, Stake Crows Feet	G-261-3
Grade stakes Sly line PL 1258 to Palomar	G-271-4
Swr. S of Colima to Bird Rock School	G-277-64
Water, also Gravilla, Kolmar, Palomar	G-110-47
Curbs-Elec. Ave. Mesa Way, La Jolla Blvd.	G-245-67
Stakes- Colima to Sly	G-345-46
Ties	
PL 1782 Nly line PL 1782	1284-73

Electric Avenue

at Bird Rock; Midway; Colima
at La Jolla Blvd
at Gravilla, Palomar, Rosemont
Ely line at Loring, also Opal St.
Loring to Turquoise, Ties, Alignment

TP 30-1,7,8

30-12

TP 17-18

FB 1679-4

B-13

Ties

Electric Line Addition

FB 1422-44

Elevation Road

Elevations, levels	1129
X-sec. in Overlook Heights	1544-6
X-sec. in Overlook Heights	1577-5
Levels for pro.swr. Dorcas to Onstad	1791-11
Survey for drain to, Blk. 2, Overlook Hts.	2240-4
Water meters	17
Curb stakes	G-187-47
Grades E curb	G-191-49
Grades bet. Monitor & Solar	G-224-62
Swr. Grades	G-252-43
Ties in Overlook Heights	1544-1

Elevations

Sewer Reservoir

4-20

Swr. laterals, Vermont St. S of Lincoln 955-7

Elevations of Hi Water M arks on Camino del Rio

Old Town to City Boundary, Flood of 2/6-37 1530-57

Elevation of foundation of park Bldg. 2075-25

600' No. of Laurel & 300' E of Pershing

Elevations on Caroline Drive 2118-22

Construction: La Jolla Fire Station, floor Elev.G-180-35

Check University, Florida,Alabama F.Settlement G-232-53

Elevations of top paving 5th & L Streets G-233-16

Elizabeth Street
Construction- sewer in CL, from Ocean View Blvd. 610's &
G-197-20

Ellen Avenue
In Sellor's Addition

1422-59

Elliott Street- Roseville

X-sec.	449-23
Location Septic Tank	1469-76
8" AC W-main Chatsworth to Poinsettia Dr.	D-19
Chatsworth to NW Terminus-Preliminary City	F. 934
Prop. swr. laterals and Poinsettia	C-19
Const. Villa Drive	G-114-5
Const. Plumosa St.	G-114-20
Ties	TP 15-50
Ties on Willow, Evergreen, Locust, Rosecrans	26-3,4,58
Chatsworth Bl. & at Poinsettia	

Ellison Place

X-sec.	1187-57
X-sec. from Mt.View Northerly	1299-58
X-sec. from Mt.View Northerly about 300'	2261-30
Sotrm Drain	G-122-55
Mt.View Dr. to 245' NEly Grades 6" AC W/Main	853
Stake North of Mt.View Dr.	G-310-77
Ties Mountain View Dr.	G-122-55
Ties Mountain View Dr.	TP 18-43

Levels

Ellsworth Road

1129

Ellsworth Street	
Construction-Curb Stakes & Elevations	G-187-49
Swr. Grades	G-252-48
Swr. Line changes	G-246-61
Ties in Overlook Heights	1544-1
Swr. Levels	945-49
X-sec. in Overlook Heights	1544-27
X-sec. Elev. Rd. to Monitor in Overlk.Hts	1577-26
Levels for Pro.swr. Elev. to Monitor	1791-16

Elm Street-South Bay

X-sec. from W line Lot 1 to E Line Lot 26 j-34
X-sec. 16th to 19th (Imperial Bch.Gardens) J-34
X-sec. & Tie points; also Dahlia, Donax Evergreen
Eider, Coronado, 17th 18th & 19th J-35
Pro.Water main bet. Granada & Dale St H-21
X-sec. & Tie Pts. from Green St. to 101 J-34

Elm Street		
Bancroft to 33rd-Preliminaries & Stakes for 8"		
A.C. Water Main	Water Book	892
Granada to 28th St. Prop. Pipe line		880
X-gutters at Front & 1st WO 21911		F-21-C
Curb return cutbacks at 4th & 5 th		G-21C
at 2nd & 3rd		G-21-C
X-sec. Gregory to Whaley St		I-21
Tie Pts bet. Dale to Fern; Fern to 32nd		H-21
Construction: Granada to Fern		G-62-47
30th to 32nd Street		G-100-23
30th to Bancroft		G-103-65
30ty to Bancroft, Water Grades		G-159-68
Loca. fire alarm Sys. Radio Towers		
Vicinity 9th & Elm		G-194-26

Elm Street-	
Tiepoints at Old East Boundary	TP 19-3
at Edgemont to 32nd St	1548-56
at Ties	TP 15-55
at 30th St. also pg.29	TP 9-5
at Dale	TP 9-13
at 29th	TP 9-15
at 28th	TP 9-19
at Granada	TP 9-17
at Fern also pg 29	TP 9-21
at 31st St. Grove Street	TP 9-29
at 32nd to 33rd St.	TP 12-55
at Felton-Gregory to Dead End	TP 12-56
at Choate Ave. to W of McClellan	TP 19-3

Elm Street	
Locating dr. Atlantic St.	468
Swr. E of 5th	955-66
X-sec 30th to Bancroft	1276-66
X-sec	910
X-sec.30th to 32nd	1008-1
Surv.House Bet. Calif. & Atl	989
Swr levels B ncroft to Alley W. 32nd	906-77
S fr. Alley Bet. Edgemont & 32nd to Bancroft	929-34
Survey and levels, Pacific Hwy to Harbor Street (1-25-39)	595-31
X-sec. Grove to 31st and survey to loca.Bridge	2209-13
X-sec. from Brookline to 47th St.	2341-21
X-sec for Grades from Pac.Hwy. to RR	F-20
X-sec. for X-gutter at 50th St.	J-21

Elm Street

Swr fm. alley bet. Edgemont & 32nd to Bancroft	929-34
X-sec. of	49-24
Culvert bet. Grove & 31st	281-41
Grades on	87-2
Culvert bet. 31st & Edgemont	281-42
Levels 40th to Park St.	234-52
Culvert Bet Edgemont & 32nd	281-43 283-33
X-sec. 30 to 32nd	263-34
Swr.levels fm. Alley W of 32nd to Bancroft	906-67
X-sec. bet. Edgemont & 32nd Sts.	497-32
X-sec. Granada to Fern	821
Culvert at Granada	823-6
X-sec. Fern to 32nd	897-1
Drain at Pacific toBulkhead-Loa. & Levels	968-73

Elm Street

X-sec. 28th to Granada; Fir & 2 nd th	H-21
X-sec. Gregory to 34th, Whaley St.	I-21
Survey for Drain at 28th St.	H-21
Pro. Water Main Bet. Granada & Dale St.	H-21

El Nido Tract

Blk. 3, Loc. & Levels existg. Drain Ditch 1533-36

Blk. B. Lot 5 Re-Survey 2043-19

El Paseo Grande

Curb levels	1564-20
Swr. Notes	1857-1
Location of sea Walls at Scripps Institute & south of Camino Del Callado	2132-2
X-sec. of De la Playa to North End	2171-30
Alleys in Blk 34, Del Oro, Del Ocaso, et al	2171-26
X-sec. fm. Calle Opino to Del Oro	2171-29
X-sec. at Camino del Collado & ElPaseo Grande	2244-13
Const. sewer grades	G-255-44
Ties at Vallecitos	2057-2
Survey for pro. press. swr. line bet Pump Sta ^g to Torrey Pines Rd at St Louis Terr in Mata Park	B-9

El Paseo Tract

Addn'l. Note- Lots 19-22 Curlew St. Storm Dr. 2361-62

Location of Improvements on Godsall Lane 1052

Loca. pro. Storm Dr. fm. Curlew & Brookes

NEly across El Paso Tract 1810-1

Sewer 127-62

El Prado Fmly: Laurel St.-Balboa Park
Curb return cut-backs at Zoo Dr.

G-20-D

El Retiro Subd.	
Survey & levels, Lot 19, Block 3	1448-68
Survey Pro. opening Lots 3 & 4 Blk 5	1601-78
Stake-line bet. lots 20-21, Blk 3 prop.	
Library site	1448-68
Sewer Levels	1362-61
Tie Pts. Pro. corners Lt 5, Bl 6 of	L-17
Construction- Culvert	G-121-62
Block 6, Lot 6, Survey & Tie Points	L-17

Elsinore Street
X-sec. Catalina to end at Olyphant

425-29

Elwood Avenue

Prelim. for water-Hilltop Dr. to Lenox Dr.	K-22
X-sec. Hilltop Dr. to N. Line Beverly Subd	2051-50
X-sec. do do do	K-22
X-sec. Drain Nly ln. Lot 32, Blk 4 Beverly bet. Geneva and Lenox	k-22
Ties at Hilltop to Lenox Dr.	TP 12-58
Ties at Geneva	2051-36-49

Emeline Street (Pacific

X-sec. Malden to Beryl	1265-38
X-sec. Beryl to Malden	1807-43
X-sec. also Collingwood Dr. Monmouth Dr.	
Kendall and Jewell	C-13
Water Stakes for 6" AC Main Beryl to Malden	C-13
Ties at Malden, Beryl	TP 20-57
Ties out of Monument (506EB)intersec.Malden	C-13

Emerald Hills

Field Check

1783-34

Const. Blk. 1, Lts 1 -7; Blk 2, Lts. 1-12, (5-17-51)

Blk 3, Lts. 1-20, Curb Grades (Merlin Dr.) B-27-57

Emerald Hills Club House
Tiepoints- Survey & Location also pg.151 TP 12-76

Emerald Hills Estates
Water services on Kelton Dr. for Jackson School K-21

Emerald Street

Tiepoints- at Ocean Blvd. to Cass	G-121-28
at Cass	G-143-21
at Pendleton	G-141-52
at Lamont	TP 20-5
at Ingraham, Jewell also pg. 10, 24	TP 20-9
at Morrell	TP 20-21
at Fanuel, Everts, Dawes also pg. 38	TP 20-22
at Ingraham, Haines, Gresham	TP 20-39
at Olney, Noyes, Morrell	TP 20-41
at Randall, Quincy, Pendleton- also pg. 61	TP 20-42
at Ocean, Mission Blvd. Bayard, Cass	TP-20-53

Emerald Street

X-sec	233-28
Levels- Pendleton to Ocean	178-11
X-sec. Jewel to Lamont	233-27
Emerald Ave. Pendleton Ave.	410-57
X-sec. to Ocean	413-43
X-sec. Broadway to Lamont	469-37
X-sec. Lamont to Noyes	1122-135
Olney to Pendleton-Water meters	WBk 906,870
X-sec. Everts to Gresham	1140-54
X-sec. Noyes to Olney	760
X-sec. bet. Cass & Everts	1795-51
X-sec. Fanuel to Gresham	2018-18
X-sec. Noyes to Olney	2044-24
X-sec. Dawes to Everts	2108-9

Emerald Street

X-sec. Lamont to Noyes, Also Morell, etc	2342-7
X-sec. bet. Olney St. & Pendleton St	2405-1
X-sec. Ingraham to Jewell	C-14

Emerald Street

Construction:- Cass to Ocean Blvd. Grades	G-121-30
Emerald W. of Ingraham, Paving	G-189-26
Everts to Fanuel, Paving grades	G-213-32
Ingraham to Haines, Grades	G-213-45
Lamont to Noyes, Water Grades	G-216-72
Gresham to Haines, Water grades	G-224-44
Cass to Gresham, Water grades	G-251-23
Cassto Dawes, Grades	G-257-62
Lamont to Noyes	G-113-13
Everts to Dawes, water meter grades	G-267-78
Everts & Dawes, Grades & curb returns	G-281-29
Gutters, Noyes to Olney	G-280-32
Water service do	G-280-45
Curbs do do	G-280-49

Sewer

Emerson Heights

971-71

Emerson Street	
X-sec. Bay to west line of Roseville	430-23
X-sec. Rosecrans to Willow	1220
Levels, Rosecrans to Scott	1539-56
X-sec. Rosecrans to Scott	1562-49
Rosecrans to Willow Sts. Water Gr. W/Bk	721
X-sec. Evergreen to Willow	1592-37
Final Rosecrans to Scott	1527-76
X-sec. Rosecrans to Evergreen	1605-39
X-sec. Rosecrans to Willow	1713-7
Pro. swr. on Emerson (closed) fm. Plum to 50' west of Clove, also on Plum, Fenelon to Emerson survey to extend dr. Block 4 (Newton to Boston)	1744-25 I-24
Construction- Paving E. of Rosecrans	G-194-63
Water & swr Constr. Evergreen & Emerson	G-230-21
Curb return stakes, Detail	G-230-56
Meter Box Grades	G-230-57

Emerson Street

Construction-

Pueblo Line to Plum

G-81-12

Willow to Rosecrans

G-81-12

Emerson & Scott, curb return

G-267-47

TP pg 100 T.P. 15/42, 58,70,80,90

at Clove

26/9

Emory Street

X-sec. Hancock to the Bay	1280-21
X-sec Blk. 169, Middletown	2262-25
Swr. Pacific Hwy. to Kurtz	111/27
4" AC water main, V. Stn, Pacific Hwy. to Convair	WB 808
Const. Emory St. Sewer bet. Pacific & Kurtz	G-132-44

Empire Addition

Alignm. prof. elev. & cuts for prop. sewer in 2272-7
Drain prelim. Lot 62 (Tooley St. E. of Swan) L-21
Easement thru Lots 150,151,152,155,156 & 157 for
Encanto Swr. (Near Fulmar and 60th) L-21
Drain Survey Lot 171 L-21
Ties TP 24/32 $\frac{1}{2}$

Emeline Street (Pacific-	
X-sec. Malden to Beryl	1265-38
X-sec. Beryl to Malden	1807-43
X-sec. also Collingwood Dr. Monmouth Dr. Kendall and Jewell	C-13
Water-stakes for 6" AC Main Beryl to Malden	C-13
Ties at Malden, Beryl	TP 20/57
Ties out of Monument (506 EB) intersec. Malden	C-3

Emeralds Hills

Field Check

1783-34

Const. Blk. 1, Lts. 1-7, Blk 2, Lts. 1-12 (5-17-51)

Blk 3, Lts. 1-20- Curb Grades (Merlin Dr.) B-27-57

Tie points

Survey & Location

also pg 151

TP 12-76

Emerald Hills Estates
Water services on Kelton Dr. for Jackson School K-21

Emerald Street

X-sections			233-28
Levels- Pendleton to Ocean			178-11
X-sec. Jewell to Lamont			233-27
Emerald Ave. Pendleton Ave.			410-57
X-sec. to Ocean			413-43
X-sec. Broadway to Lamont			469-37
X-sec. Lamont to Noyes			1122-135
Olney to Pendleton-W-meters	W/Bk.	906,	870
X-sec. Everts to Gresham			1140-54
X-sec. Noyes to Olney			760
X-sec Between Cass & Everts			1795-51

Emerald Street

X-sections, Fanuel to Gresham	2018-18
X-sec. Noyes to Olney	2044-24
X-sec. Dawes to Everts	2108- 9
X-sec. Lamont to Noyes, Also morell, etc.	2342-7
X-sec. between Olney and Pendleton	2405-1
X-sec. Ingraham to Jewell	C-14

Encanto-

Constr. 12" W/Main fr. Skyline Dr. to pro. Elev. Tank in	
Lot 162 Encima de San Diego Drawing 6518-L	G-220-42
Grades pro. Playgr. Lots 1-3, 8, 9 Encanto Hts.	G-220-43
W-Main Grades, also 65th, Woodman, Imperial, etc.	G-220-35
Encanto Playgr. 65th & Wunderlin-reset lost Stakes	G-220-57
do do do	Finish Grades G-220-59
do do do	Tennis Court G-220-62
do do do	Basketball Court G-220-73
Stake dr. ditch City Limits to appr. 66th St.	G-171-2
Stakes f. schl. Bldg. moved in on playgr.	G-239-48
Block G, Lot 17 (12-6-48)	G-238-33
Line change Akins St. 68th to 69th	1625-44
40th to Newton	1625-45
Check levels	1660-11
Levels on newly constructed swr. MH #9	1660-33
Constr. under 54th St. Bridge	G-212-79

Encanto	
Encanto Creek levels, Klauber St	1004
Levels fm. 332d & I St. to Encanto for B Ms	1003
Survey of City lots	1008
Boundary survey	1021
Levels on bridge-also Hiwy. Survey Thru Encanto	1080
Construction: Water Scimitar, Attix	G-144-1-5
Water 65th Klauber, Orange	G-144-10
Ditch, Merlin Dr. West	G-144-21
Bridge, 62nd north of Akins	G-177-27
Bridge 64th North of Akins	G-177-28
Encanto Tr. Swr. Dalbergia & Siva 69th & Imper.	G-212-2
do do constr. under bridge at 54th	G-212-79
Lot 41 swr. gr. Brooklyn to Wunderlin Ave.	G-218-24
W-main gr. Woodman, 65th Imperial Ave. Ect.	G-220-35
Grades pro. playground, Lots	

Encanto

Encanto trunk sewer construc. check levels 1660-11

Levels on newly constr. sewer in MH #19-Encanto Tr. Swr.
1660-33

Levels along Imperial, stores fronting on at 65th 2249-1

Survey, pro. Encanto W-tank site 1683-14

Encanto W/M, Skyline Dri. to prop. w/tank site 1683-16

Akins to Wunderlin, 60th to 61st Storm Dr. 2021-9

Encanto Storm Channel-X-sec. & Locate 67 to Merlin Dr. 1-21

Floor elev. Business Distr. on Imperial-63 to 65th 1-22

Lot B Blk. A Resubd. Blks A&B prop. survey and

Building location-Encanto Expressway 1-22

Ties FB 1214

Swr. system 1003-16

Survey Exten. of H St. to Encanto 1004

43

Encanto

Ditch Grades	GB144-22
X-sec. St. Dr. 66 to 69	1256-52
Dr. ditch, survey & levels	1471-52
Align. of trunk line swr. Dalbergia to Treatment Plant	1618-1
Alignm. change, trunk sewer-Newton to National	1609-48
Pro. change in alignm. Encanto trunk sewer between Siva & 39th Streets	1660-2
Pro. change of alignm. Encanto Trunk Swr. Siva Street, Dalbergia to Birch	1625-41
Pro. change of alignm. Encanto Trunk Swr-40th to National	1625-36
Levels do do do	1625-39
Line chg. in Encanto. Tr. Swr, Akins-68th to 69th	1625-44
Line chg. do-tr. swr. 40th to Newton	1625-45

Drainage	Encanto -	
Culvert Blks 8,12 & 41		1109-B
Culvert Blks 12 & 13		1465-B
Dr. Easements Lots E.F, portion Lots I&J	L-23	7182-B
Prop. Dr. Easements Lots 13	L-22	7262-B
Dr. easement exchange, Lot F	L-22	7515-B
Dr. easement por. Lot 10, Skyline Hills #2	M-23	7848-B
Dr. & slope ease. Lts 5-10, C, D, G.H. & and Improve Detroit St.		11411-D
Dr. ease. Lot B for prop. Cairo	L-23	8107-B
Dr. Easem. in por Lot 3	L-22	8535-B
St. Ded. Skyline Dr., Lot 18 & slope Easement in Lot 18; Improve Detroit St. & Drain Easement in Lot 20 & Por. Detroit closed Road		11411-D 7 shts.

Encanto - Sewers

Winnett-Springfield L-21, K-21, L-22, K-22
 Oriole, Swan & Easements, X-sec Uplant St.
 NWly Radio Drive
 Alignm. Siva & Dalbergia to Treatment Plant 1618-1
 Change in alignment Newton to National 1609-48
 Change of Alignment bet. Siva & 39th 1660-2
 Siva St. Dalbergia to Birch 1625-41
 40th to National 1625-36
 Levels 1625-39

Drainage

Drainage Easement, SD&AE RR near 67th St. 3531-B
 Encanto Drainage ditch 7429
 Dr. easement, Hollywood Sta. 60th S. of Brooklyn- 4397-B
 Plans for culvert, 60th St. S.Brooklyn-Hollywood Sta.
 Lots 7 & 8, Blk. 2 4398-B
 Block 41, Storm Drain RW L-22 3913-B

Encanto Expressway

X-sec. portion of

IM 22

Lot 3 Blk A Resub. Blks. A&B Encanto property
survey and building location

L-22

Ejncanto Heights-

Loca. prop. culvert Lot 18	L-22	457-B
Lot 8 Storm Dr. ROW	L-22	3913-B
Dr. Ease. Lot 13 Blk. 14 Madera St.	L-22	4448-B
Culvert ROW Lots 22, 23 Tr. 1385 ROW	L-22	3929-B
Dr. easem. Lots 1,2,8 & 9 Blk. 15	L-22	5128-B
Acquire permit over por. Lot 12, Blk. 14	L-22	5575-B L
Impr. of culvert Lot 8, Blk 1 & in Brooklyn Ave.	K-22	14220-
Easement Lot 8 Blk. 1	L-22	7240-B
Dr. Easement in por. Lot 4, Blk. B Resubd. of blks		
A&B por Lot 12 Rancho Mission	L-22	8544-B
Easement for Culvert Blks 12 & 13	L-22	1465-B
Dr. easement Winnett St. Lot 25	K-21	7124-B
Notes- Location 4" Dr. Lot 6- Tie points		L-22

Encanto Heights

Lots 1 & 14, 9 & 22, Blk. 8 pro.sewers	1664-1
Blocks 5 & 6 pro. sewers	1660-74
Wunderlin to Bdwy. 6th St. sewers	1672-49
Bl. 14, Lots 1,2,3,8,9 City playgr. X-sec	1708-3
Block 1, survey	2021-31
Easement survey, Blk 14, Lots 6,7,13	1806-73
Swr. line survey, alley, Blk G Encanto Hts	2205-5
do do do & levels on 63rd	2205-13
X-sec. on Wunderlin, 60th to 63rd	2316-1
Chk.levels to Sunny Slope Addn. Madera 7	
69th to Bittern & Klauber	1664-33
Ties Blk G	1677-53
Levels on pro. dr. thru school yard-	
Wunderlin & 65th	1755-77

Encanto Heights	
Survey Wly 30' of Lot 18, Block 4	1625-59
Pro. swr. Lots 1 & 14 & Lots 9 & 22, Blk 8	1664-1
Pro. sewer, Block 5 & 9	1660-74
Pro. sewer W of 65th Wunderlin to Bdwy.	1672-49
Swr across Lot 2, Tract 1385	2907-B
Encanto Heights Maps 749 & 1063	
X-sec. 67th fm. Akins to Brookling; Blk 6/7	2205-16
Swr. line (4634-B)(9887-L) 63rd & Imperial	2205
Easement change Lots 20 & 21	L-22
Construction-	
Grades pro. curb on 63rd St. in front of Lot 9	
Block 4 and lots 17-18 Block 3	G-215-76
Block 8 Encanto Heights, Swr. Gr.	G-218-13
Grades pro. Playgr. lots 1-3, 8 9 Encanto Hts.	G-220-43

Encanto Heights

Encanto playgr. reset lost gr. stakes	G-220-57
do finish grades	G-220-59
do Tennis Court, restake	G-220-62
do Basketball court	G-220-73
Gr. City prop. lot 42x60 of por. Rosemont Addn.	
Encanto hts. Encanto Water Tank	G-221-6
Block G, Lots 18, 19 Stake sidewalks & Curbs	G-238-33
Block G, Sewer-stakes also 63rd & Imperial	G-306-49
Block G, Lots 1 & 2	B-25-26
Block G Lots 20, 21 11/6/46	B-26-42
Block G Lot 8	B-30-5

Encanto Park

Construction-

Set curb stakes Lot 31, Blk.F.(Imperial E of 66th)

B-34-19

Encanto Park Addn.

Swr. prof. bet. lts. 14&15-300' & bet. Lots

11 & 14, Encima de SD

Swr. Gr. E.P.A. & Richey

Stake curbs, Lots 28 & 29, 6607 Imperial Av.

Set curb stakes Lt. 30, Blk F. Imperial

easterly of 66th

2277-73

G-218-67

B-34-2

B-34-19

Encanto road

Survey
X-sec. Beverly to City

1104-X
1016-8

Encelia Drive	
and Brodiaea, prelim. sewer	2106-26
Swr. survey, in L.J.C.C. hts. also Blk. #E	2095-28
	2095-57
	2095-67
X-sec. Sly subd. line LaJolla Country Club	
Hts. Nly 800'	B-10
Swr. elev. Country Club Hts. et al	G-290-26
Ties at Brodiaea	TP 17/32/33

	Encima De San Diego	1683-19
Topography Lot 162		
Prof. for swr. on prop. line bet Lots 11&14		
approx 180' & on property line bet. Lots 14&15/2277-73		
	Encanto park addition-	
Const. 12" W/M fr. Skyline Dr. to pro elev.		
tank in Lt. 162, Encima de San Diego		G-220-42
	Swg #6518-L	
Ties		TP 24/10

Encina Drive
{-sec Encina at Cassey Hts. & Vista Valencia 2172-20

Encroachments-

Ocean Beach Bl. 44, Lot 7-8 Cor. Bermuda & Ocean Blvd. 1806-70
 McKee St. Kettner to India, Loc. Encroch. in 1800 Bl 2015-31
 City Hts. Bl. 81, aly, survey to chk. Encr. 1819-73
 Anna fr. Hiwy. 101 to RR (SF) prop. lines. Encr Surv. 2041-65
 Houston St. encroachments 2104-60
 Kurtz St. do 2146-5-9
 Hancock, SWly side, do 2104-60
 Sherman & SWly side aly. Blk 2 & back of Lots 23 & 24-2104-39
 Loc. modified type G Cleanout inlet Lot 523-
 Talmade pk. #3 & Encr. Lot 3 Edgemont 2243-18
 Encr. aly. rear lot 1, Blk. J Rivera Villas 2154-70
 Topo intersec. Euclid & Imperial & Euclid and
 Churchward, also encroachments 6797-L
 Survey for Encroachments aly. Blk. 1, Silver Ter. 2101-61

Encroachments

Possible encr. of elec. sign 6259-ElCajon Blvd. por Lot 9 LaMesa Colony	1-18
Encr. surv. Blk. 4 Ocean Villa Tr. Alley	B-13
Encr. survey of por. Land Title Co.	
Bldg on 4th bet. Bdwy & E St.	C-21
On Santa Monica Ave. bet Cable & Sunset Cliffs	B-18
Encr. on various str. in Old Town	1021
Aly survey for Encr. rear Lot 10, Blk G. Pt Loma Hts.	2101-60
Bldgs at 5538 & 5520 Univ. Ave.	K-19
SW & SE corners Hamilton & ElCajon	H-18

Engineer Rd.

Reset Ely. monuments at Mercury St.

G-12

Englestad's Aztec Manor #1 & #2
Constr. Dr. ditch in Lot 4; also in Dass Manor 5517-B

Survey drain extension 18" thru Lot 1 L-17

Swr, Extension

English Village Sub.

G-145-14

Ensenada Court
Tiepoints- Ocean Front Walk to Bayside Walk TP 25-26

Ensenada Stree- South SD
Ties at National Ave; Louisiana Ave,
and Virginia Ave.

M-36

Water Main check ground line Willow to Virginia Ave. M-37

Enterprise Street
Alignm. Prof. & plumbing elev. Sani.Swr.
near Enterprise & Pac. Hwy.
Preliminary sewer survey

2329-39
E-19

Epsilon Street

Swr. levels			1117-70
X-sec.			880-
Sewer levels	982/29	982/21	
Swr. levels fr. 42nd E. 165'			982-30
Swr levels fr 42nd to 20' E of 40th			982-30
X-sec. Woden to 40th			1118-52
X-sec. 39th to Highland			1155
Survey for Dr. Peletas Creek to 43rd, Nly Epsilon also Nordica Street			2214-7

Epsilon Street	
Survey, 41st & Epsilon for X-gutters	1795-77
X-sec. 41st to 43rd and ties at 42nd	I-24 J-24
Loc. 6" CI W/M 39th to 42nd	I-24
42nd to 43rd Stakes	J-24
Water meter relocation 41st to 42nd	J-24
Swr Gr. to Delta	G-212-72
Const. 39th to 42nd Sts.	G-95A-6
Ties 42nd, 43rd, 38th, 39th, 40th, & 41st	TP 24-46, 55
Ties 40th to 42nd Sts	12-1
Ties Acacia to 40th	12-4

	Erie Street	
W sterly Production		1362-31
X-sec.Milton to Littlefield,Curb to Curb		1855-17
Erie St. Levels		2144-18
Erie X-sec. Jellett to Ingulf		2144-48
X-sec. Jellett to Lester, also Chicago, et al		2194-65
X-sec-Lister to Milton		2143
Ingulf to Milton-Profile-Water	W/bk	817
Jellett Nly - water meters	do	859
Lister to Jellett-Stakes for Meters	do	899
Construction: Swr Grades=		G-257-27
Swr. Grades		G-274-79
Rough Grades		G-300-28
Ties in Morena		1502-48

Erosion Project

Survey & soundings in Mission Bay Channel and
Ocean Front fr. Ocean Beach to Mission Beach 1578 & 1579
Erosion survey of Ocean Front at Ocean Beach,
Santa Monica to Cape May (For seawall loc. & est.)
1579-75

Escondido
Quadrangle, U.S. Top. Surv. Maps

E-10

Boulevard, Murray Canyon Rd. fr. Co. Poor Farm
to N 11 of PL 1182 (TR) (~~XXXXXX~~)

Escondido Avenue-Cable Rd. Add. Murray Ridge
Escondido Blvd. Estates

Levels	417-53
Survey	355-50
Surv. bet. PL 1105-1106	355-54
Surv. bet. Allen & Li Blythe	355-50
Levels on cent. of County Farm Grade	352-60
X-sec.	355-58
	451-13

Escuela Street

X-sec. Castana to Imperial Ave.	1550-57
X-sec. Ocean View Blvd. to Imperial	1527-39
Levels pro. swr. escula & Nogal Sts and in alley north of Imperial Ave.	1673-6
Survey prop. w/Main Imperial Ave. to Nogal	J-23
Water, also Ocean view, West 46th, etc.	G-117-42
Ties at Imperial to Ocean V. Blvd.	TP 19-26
Ties at Imperial to Nogal	TP 19-28

at W. Pt. Loma

Esperanza Street

FB 1237-1

Essex Place

Drain

1218-65

Construction- Blocks 1 & 2

B-3/10

Essex Street	
X-sec. 10th to Richmond	290-22
X-sec. in Essex place	B-12
fr alley E of Goods Villa	
Swr to ally. W of Park Blvd	400-33
fr alley E of Good's Villa Tract	
Swr to alley W of Park Blvd	883-66
Drainage at Park Blvd.	1209-62
X-sec. Park Blvd. West	1036-64
X-sec. Park Blvd. to Good's Villa Tract	1198-40
Location of Drain in Essex Place	1218-65
Survey-water main-Vermont to Richmond	G-19
Show elevations house in hole Wly N-S Aly.	
Good's Villa Tract and location existing storm Drain	G-19

Essex Street

Const. Park Blvd. to West

G-97-89

Paving

G-118-33

Paving Park Blvd. West

G-135-17

Paving

G-131-35

10th to Vermont, North curb grades

G-179-63

X-sec. 60th to E. Line Gilcher Tract	Estelle Street	1598-69
Pro.swr. A line, Estelle St. 62nd & S of ElCajon		
Boulevard		1691-2
X-sec. 60th to 61st St.		1878-21
6" Pipeline College Way	W/Bk	757
Const. ElCerrito Storm Drain-Grades		G-244-3
60th to 61st, Grade Stakes for water meters		G-271-26
Rough Grade, Estelle St. 60th to College		G-271-27
Swr. College. "ay, Estelle St. 325' No.		G-197-21
Ties at 58th St. 60th		TP 23/21,23
Ties College Ave. Seminole Dr. Bradford		29/38,37
Tie Pts. bet College Ave. & Laco Dr.		L-18

Esther Street

Location of existing 6" conc. pipe swr fm. Nly end	1502-69
of Esther St. to college Park Sewer	G-121-7
Sewer in ElCerrito Hts.	G-121-17
Grades do	G-121-70
Pave do	G-121-9
Ties Adams to ElCajon	TP 23-22
at ElCajon Blvd.	

Estrella Avenue

X-sec. also Reno	1176
Top curb levels N&S of ElCajon Blvd.	1181
X-sec. Univ. to ElCajon	1202-1
X-sec, ElCajon to Northern City Limits	1247-42
X-sec. Trojan to Polk	1599-65
Final Meas. Polk to Orange	1527-79
X-sec, Univ. to Orange	1831-1
Survey of Drain, Forty ninth Str. & Estrella	1720-31
Survey of Dr. 48th & Estrella	1720-35
Swr. levels at 48th	1121-10
Torjan to Orange-Prop. water W/bk	852
SW Cor. ElCajon Blvd Corner cut offs	j-18-C
X - Sec. X-gutter at Twain	J-15-D
	35
Coop drain offset stakes 10' ft.S.of Polk	G-351- 35

Estrella Ave.

Constr. Grades Univ. South	G-121-66
Change curb inlet at ElCajon	G-131-1
Culverts etc. El Cajon S	G-172-18
Pave N of ElCajon	G-156-5
Gutter gr. surfacing El Cajon to Orange	G-210-39
Swr. Constr. Polk to Univ. Ave.	G-229-42
W-gr. 6" Main, Trojan to ElCajon Blvd.	G-235-25
Univ. Ave. to Polk Ave. Grade Stakes	G-258-4
Polk to Orange Ave., Curb. Cuts	G-258-5
Swr. Laterals	G-258-11
Curb & S/W bet. Orange rojan	B-27-45
Stake storm Dr. Nly Orange Blk 34 Fairmount Adn.	G-310-40
Curb Stakes at 4235 Estrella Permit 24188	B-30-34

Estrella Ave-
Tiepoints at Orange, Polk, University
at ElCajon, Orange, Trojan
at Orange Avenue
at Polk, Trojan, Orange
at Reno Dr. University

TP 23-9A
TP 23-16
G-124-44
G-172-19
TP 21-114

Estrella Park

Lexington Ave. to Poplar, Loc. Existg. Sewer	1570-76
Ties at Lexington Ave. Poplar	TP 21-124- 1 125
Ties at Wabash Ave. Lexington, Poplar	TP 21-127
Ties at Haller, Wabash Ave.	TP 21-129

Estudillo's Addition

Survey of part of	113-1
Blk. 9, sewer levels in alley	168-76
Blk 16 sewer levels in alley	168-68

Estudillo Street

X-sec. Hancock to LaJolla	431-46
Pro. Storm drain Calif to Pacif. Hiway- location & levels	1514-59
X-sec. Moore to Pacific	1568-46
Loca. of Bldgs. Poles etc. at Kurtz	575-52
Loca. of storm dr. across La Jolla Ave	1631-65
Alignm. prop. storm dr.	1816-1
X-sec. Pacific Hwy & Pavement E of Kurtz	E-19

Constr.	Estudillo Street	
Curb inlet at LaJolla Avenue, Stakes		G-240-41
South side Wly from Hancock, Stake curbs		G-272-57
Drainat San Diego Ave.		G-354-51
Ties at W. Pacific		G-122-1

Estudillo & Capron's Addition

Construction

Blk. C Lot 1 and Block 9

Blk. 8, Lot 26,27,28,29

Blk 16 & D

B-5-31

B-5-21

B-18-40

Eta Street

SWR levels		1117-70
X-sec. 40th to City Limits		888
Swr levels 42nd S W 210'	982-22	982-24
do 41st E 410' & W 435'		982-32
do 40th E 185.4'		982-33
X-sec. 39th to 40th		1195
X-sec. 42nd to 43rd		1802-49
Prelim. water survey 41st to 42nd		J-24
6" AC w/main 39th to 253' E. Stakes & Grade		i-24
X-sec. fr. 40th to 43rd fm. Nordica to Epsilon		J-24
39th to 270' E. prelim. group 104 W/Bk		917
40th to 41st - profile & stakes & gr. for 6" water main		877

Eta Avenue

Tiepoints at 42nd St
at 40th & 41st
at 41st, 42nd, 43rd
at 42nd & 43rd
at 39th, 40th, 41st
at 40th to 42nd
at Birch to 40th
at 40th to 43rd
Const. 39th to 40th

1381-2

TP 24-43

TP 24-44

TP 24-46

TP 24-55

TP 12-1

TP 12-4

I-24, 25 & J-25

G 95A-22

Ethan Allen Ave.

X-sec. Brandywine to Ticonderoga 1591-18

Loca. of fences, Ticonderoga to Bunker Hill 563-77

X-sec. Dr. Bunker Hill to Morena Blvd. D-14

Ties in American Park Addn. 563-61

Ethelda Place
X-sec. storm dr. at Van Dyke Ave.

2240-14

Etiwanda St.	
X-sec. Voltaire to Castelar	1265-25
Levels for Pro. swr. also Soto Valeta	1663-59
Swr. level at Etiwanda, S. of Castellar	1649-79
X-sec. Castellar, across Etiwanda, Soto to Seaside	2190-1
Swr. Levels thru Block 2	945-71
Tiepoints at Valeta Aliso	1275-2
at Valeta do Greene also pg.2	TP 13-1
at Castellar do 78	TP 13-1
at Voltaire	TP 13-2

ConstructiOn- Euclid	
Swr stakes to Westwood	G-239-65
Fm. Existg. MH 18" line N to End of L. south of Federal Blvd.	G-273-39
Swr.Constr.change of alignm at Hilltop Dr.	G-273-71
SE curb ret. at Imperial Av.	G-291-73
Stake limits dr. easement nr. Euclid & Solola Ave.	2240-58
Stake storm dr. at Logan	G-311-53
Curb stakes & Olvera	K-23
Ties- at orange	G-124-44
at Chollas rd.	1247-6
at ElCajon Blvd.	1170-1
at Imperial to Churchward	1712-1
at SW Corner ElCajon	G-196-80
at Federal Blvd.	2025-03

Euclid Access Road

K-24

X-sec. for concrete X-gutter at Coban-Trinidad Way K-23-



Euclid Ave.	
Euclid to Federal Blvd, Sewer	2025-70
Home & Euclid Ave. Intersec. N&S- X-Sec	1834-49
Home Ave. Traffic Islands Loc	1834-58
Str. Sign survey	2052-8
Swr Levels to 51st St. S of Hilltop Dr.	2025-63
Lot line S of Logan Lot 63&64 Ex-Miss	2172-19
Drain across Euclid Trinidad to LaPax Dr.	2212-18
X-sec. Euclid & Market to Imperial	2257-1
Prop. ties at intersec. of Federal	2190-23
X-sec. 100' ea. way fm. C/L Ridgeview Dr.	2164-24
Levels-swr. replacement to Polk	2117- 61
Line & levels swr. Ext. Polk to Trojan	2117-76
Wly side Berm. Lyons to Beech	G-305-32

Euclid Avenue

Prop. Road north of Euclid & Ridgeview Rd. J-20
 Re-X-se. 54th fm. Sta. 92 plus 00 to Euclid and Euclid
 fm. 54th Sly to Sta 105+ 50 K-21
 X-sec. 87+ 46.21 to 92+ 00 also Westover Pl. K-21
 X-sec. Federal, Sly to US 94 Interchange and K-21
 Richfield St. at 54th & Euclid
 X-sec. prop.dr. Channel to SEly & Altadena Ave.
 from Euclid to NEly & Corliss fm. Altadena NWly J-20
 Loca. & levels Concrete Block Wall NEly cor.
 Federal Blvd. K-21
 Re-X-sec. Nly side Elm to Federal K-21
 X-sec. vicinity Chollas Rd. & Chollas Rd. from
 Euclid Nly to end existg. improvements J-20
 & Castana-Elev top of 6" AC W/M W/Bk 928

S 1

Euclid Ave.
Wly side (Langley Aircraft G 305-69 G-305-63
X-sec. Euclid fm. Chollas Rd. to Hilltop 2386-4-25
X-sec & elev at Inters. Imperial 2257-61
Survey for Dr. Nly Olvera & Ely of Euclid also
Grade Outfall drain Wly of Euclid & sly of Logan 2362-12
Topo intersec. Imperial & Churchward & Encr. 6797-1-L
Chk. levels fm. Imperial & Churchward along Euclid Ave.
to brdge S of Market & to Euclid & Federal 1652-56
X-sec. channel under brdge. bet. Naranja & Market k-22
X-sec. channel under Brdge 600' - Nly of Market near
Hilltop & Roswell Sts. K-22
X-sec. concr. X-gutter at Logan, also at Solola K-24
Stake- Euclid & 54th K-21
Estab. loca of in Lots 5 thru 17-Wadsworth's Olive Gr.
J-20

Euclid Ave.	
Levels NE return, at ElCajon	1632-47
Prop. swr. Myrtle to Isla Vista	1664-78
Prop. storm dr. Univ. Ave. 47th to Euclid also on	
Euclid N. & S of University Ave.	1393-44
Survey for Dr. easement 500' W from Euclid	
Ave. locate existg. channel starting 150' S	2240-37
Solala Ave-Donna Estates	
Paving levels at Federal Blvd.	1705-1
Survey, Triangular Parcel Lot 42 Horton's Purch	1737-17
Survey F. storm dr. 600' S. of Laurel	1733-72
X-sec. Federal Blvd. to 600' S	1705-75
X-sec. Euclid & Monroe	1849-28
Swr Notes	2025-60
Drain. survey at Euclid & Logan	1879-60

Euclid Ave

Swr	945-7
Swr levels	945-18
X-sec.	1153
Levels on Univ. Euclid to 48th	1431-69
X-sec. ElCajon Blvd. to NL Belmont	1535-17
Addn'l. X-sec. ElCajon North	1535-22 & 1551-5
X-sec. paving at inters. Home Avenue	1554-68
X-sec. N of Isla Vista at Existg. Bridge, Site for prop. fill	1566-17
Pro curb change S. Side S. of SL Monroe	566-43
X-sec. pro. storm dr. s. of Dwight	1566-78
X-sec. fill on W. side, Elcajon Blvd to Monroe	1589-77
X-se. Isla Vista to Landis	1564-69
X-sec. Isla Vizta & Dwight for grading Job to replace bridge	G-199-39

Euclid Avenue	
Construction- Univ. to ElCajon Grade	G-127-77
Pave Polk to ElCajon	G-127-78
Pave, Monroe to ElCajon	G-179-40
Propp Grades Stubs 6' E. of WL N of ElCajon	G-190-30
Grades	G-190-46
Curve grades, SE corner Home Ave.	G-190-57
Improvements, bet. Isla Vista Dr. & Dwight	G-199-39
X-sec. Fill, bet. Isla Vista Dr. & Dwight	G-199-46
Curb ret. NE corner ElCajon	G-202-32
Prop. line gr. NW cor. ElCajon & Euclid	G-187-73
Grades F, pro. culverts on Euclid Ave.	G-215-60
Constr. dr. on Euclid 600' S of Chollas Rg	G-222-60
Euclid & Groveland, Grades	G-230-64

	Euclid Ave.	
at Auburn Wightman	Tie Points	TP 21-99
at Dwight	also pg.136	TP 21-112
at University, Reno Dr.		TP 21-114
at Castle		TP 21-139
at Hilltop Dr.		TP 12-58
at Geneva		2051 0 -36
So. of Logan (lot 63&64, Ex-Mission)		2172-19
Ties at intersection Federal Blvd.		2190-23
Loca. State ROW Monument at Beech		K-21
City Control Monuments at 54th		K-21

Euclid Avenue

SE cor 54th to Westover Pl. Stakes & Grades W/BK 821
& Chollas road Loca. existg 10" Water Main J-20
Corner cutbacks at Landis & Roselawn J-19
 at Trojan & Polk J-18
 at University J-19
Layout-W/L Imperial to US 94 & Tie Pts. K-23
Survey Dr. Extension at Hilltop & Tie Pts. K-22
Trinidad Way & LaPax St. Loca. Notes & Tie Pts. K-23
X-sec. & Constr TP Churchward Sly to Division
Street incl X-Sec of k-23-24
Olvera at Euclid & Logan at Euclid

	Y Euclid Ave.	
Market Street Nly, sewer levels		2025-44
Euclid & Market to 51st & Roswell-swr line chg.		2025-60
Levels along Euclid,W. both sides of Fir St.		2036-47
Levels, existg. swrs in, S of Federal		2025-74
Swr. at Market to 51st St. & Roswell L-change		2025-60
Levels, SE curb return at Imperial		2233-41
Traverse & ties, 54th & City Boundary & Euclid		2125-74
Watson Valle & Gough X-Sec		1883
do		1884
Reference points		1885
Grades		1886
Grades		1887
Alignm.		1888
B.M. & check levels		1889
B. M. & do		1890
Alignm. & X-sec.		1891

Euclid Avenue

at :aire; st	TP 24-50
at Orange, Polk, University	TP 23-9
at ElCajon Blvd Orange Trojan	TP 23-16
at Univ. Auburn wightman Also pg 139	TP 21-1
at Landis also pg 139	TP 21-18
at University	TP 21-41
at Home Ave. Quince	TP 21-90
at Dwight-Myrtle, Isla Vista	TP 21-91
at Thorn	TP 21-93
at Landis, Roselawn, Dwight, Castle	TP 21-95
at Lantana	TP 21-97

Euclid Avenue at Chollas Road
(Hazelwood Heights Unit No. 2)

T.P. Book 24-50

F.B. 2188-24 1383-3, 10 1247-6

1885-1,2 35, 68, 69

Watson, Valle, Gough

Maps 3097, 3000, 2703, 1602, 482

2324-D

Euclid Manor

Exterior Field Check		2037-19
X-sec. San Bernardo Terrace, Westerly from		2088-56
Valencia Park to Termination Euclid Manor		
Drain at So. boundary of, Trinidad to LaPaz Dr.		2212-18
Storm Dr. Lots 1-5	K-23	12199-L

Eugene Pl. (Normal Hts.)	
X-sec. Mt. View Dr. to end	1222-1
X-sec.	1182
Prem. loc. & levels, Swr	1429-30-31
Levels at east end, sewer	1429-66
X-sec of port. resub. Lot 137, Normal Hts.	2170-1
Survey to end dr. in canyon, Eugene Pl.	2170-5
Storm dr. stakes 2107-5 & G-300-1	
Drain Also Raymond & Sydney	G-145-61
Ties E. Mtn. View Dr. to dead-end	TP 18/31,45,46

Eureka Lemon Tract

Road from	94-19
Road Grades	98-1
Road through PL 1208	104-2
Sewer Survey along Balboa Ave. Pac.Hiway to SFE RR	2013-14
Roadway Eureka Lemon Tr. to Morena-Levels	51-49

Eureka Lemon Tract-

Drainage

Lotz 15 and 22-Storm Dr. ROW	D-14	4089-B
Dr. Easement Lot 1 & Blk. 6 Stephend Add		4834-B
Easement Lot 7	E-14	5121-B
Plat prop. easement Storm Dr. Lot 12	E-14	4596-B
Easement in portion Lot 21 & Pfahler's Subd.	D-14	6997 A B
Lots 2 & 3		

Eureka Street	
X-sec Yuma to Riley	1471-33
X-sec Riley to Ruby	1630-55
Swr.lines in, S end to Lairetta, Bay View Addn 2 entire F Bks- 2148 and 2160	
X-sec. Lairetta to Gaines	2236-48
Alignm. prof. & cuts for sewer in, also Ruby St.	2358-1
X-sec bet. Lairetta & Ruby Sts.	2236-64
Situation survey NEly cor. Lairetta Lot 15 Blk 7 Silver Terrace	E-17
Preliminaries-Riley to Lairetta Sts.	W/BK 902
Preliminary-Lairetta to Ruby St.	924
6" AC stakes & Grades-Lairetta to Ruby	928
Plan and Profile, Riley to Terminus	822

Eureka Street
Stakes and Grades, Riley to Yuma
Ties Riley to Ruby
Ties at Mildred & Laretta
Ties at Riley

W/Bk 862
1630-1
2156-52
2156-53

Evans Street

Levels Commercial to L	201-32
X-sec. Harbor to Imperial	202-1
Swr.levels Franklin to RR Ave.	172-67
X-sec. Market to North end	346-32
Top line & cut stakes	458-26-27
X-sec. L St. to 150' Nly	1637-34
Swr for property owner	239-67
Prop W/main Harrison to Irvine	H-23
Prelim.Grp #26, Harrison St. to 170' Sly	919
Offsets, Imperial to Ocean View Blvd.	726
Prelim. L St. to Imperial Ave.	884
Stakes for 6" Main, L st. to Imperial	841
Ocean View to Imperial W-Gr. W/Bk	726

Evans Street

Kearney to Julian Ave. Water Main Survey

G-23

Crosstown Freeway

H-23

Grades for curb ret. at Commercial

G-208-77

Ex	Evans Street	
Tiepoints at Everett Ave.		G-136-38
at Commercial Everett		GP 14-6
at L St. Imperial, Commercial	see pg.92	TP 10-91
at Everett, Commercial	see pg. 16	TP 14-4
at Franklin, Ocean View Blvd		TP 14-23
at Harrison		TP 14-24
at Irving		GP 14-25
at Julian		TP 14-26
at Kearney		TP 14-27
at Logan		GP 14-28
at National		TP 14-29
at Newton	also pg. 41	TP 14-31
at Main		TP 14-233
at Colton		TP 14-34

Evans Place

Levels on	91-38
X-sec. 5th & 6th	235-23
Construction	
12" water line R/W Pierce to Main	G-190-5

Evelyn Court

Notes- Swr Loca. & X-sec. Biona Place Base Line
along back Subd. line J-17

tie points J-17

Evelyn Street		
X-sec. Broadway to 69th		1850-64
Addnl. Notes-Bdway to 69th		2291-66
Bdwy. to 69th St. Prelim. stakes for 6"		
AC W/Main & Stakes & grades for	W.Bk	905
Stake sewer, Nly fm. Broadway		G-296-24
Ties at Bach St. to North		TP 12-37-38

Evergreen St. South Bay

X-sec. & TP; also Dahlia, Donax, Elm,
Eider, Coronado, 17th, 18th & 19th

J-34

J-35

	Evergreen Street	
Grades, Whittier to Xenophon		G-280-31
Stake storm dr. Rosecrans		G-345-27
Tie Pts. Poe to Udal		1346-1,3
Tie Sterne to Curtis		G-136-19
Tie at Macaulay		1387-6
		TP 15/79-88
Tie Dumás: Elliott, Freeman; Goldsmith		TP 26-3
Lytton: Kings James Ibsen Homer		TP 26-4
Pave, Culv. Etc. Alcott to Freeman		G-152-47
Canon to Talbot		G 123-8
Sidewalk & curb Canon to Carleton	G-175-8	
Curb Grades, SE Corner of Sterne		G-180-18
Cut stakes, Ely $\frac{1}{2}$ Evergreen 1000' north		
	of Xenophon	G-180-27
Curb Stakes, S. Corner at Hugo		G-1 89-11

Evergreen Street	
St. Grades, South of Sterne	G-194-11
W/L grades Jarvis to Ingelow	G-228-69
Paving Gr. Jarvis to Hugo St.	G-228-76
do do and Evergreen	G-235-7
Water & Sewer Constr. Evergreen & Emerson St.	G-230-21
Construction:	
Rosecrans & Evergreen, Change Swr. Alignm.	G-240-53
Lytton to Shadow Lawn, Stake Curb F.W-Meter	G-238-13
Lytton & Evergreen, Restake Curb ret.	G-238-73
Canon to Oliphant	G-79-48
Evergreen & Madrid, Stake intersec.	G-245-18
Garrison to Fenelon, Rough Gr.	G-252-2
Garrison to Fenelon, Curb Stakes	G-252-7
Lowell to Keats, Grades	G-259-65

Evergreen Street

sec. Carlton to Fenelon	1854-47
sec. Jarvis to Lowell	1853-32
sec. Whittier to Xenophon	2094-2
sec. Newell St. to Lowell	2135-1
sec. Newell to Poe also Poe St	2135-41
sec. Newell St. to Macaulay	C-20
Have Check	C-20
X-sec. Poe to Quimby also Willow Lane	C-20
W-line profile-Seville St. to Madrid St	D-19-B
X-sec. Zola to Xenophon St. & Tie Pts.	D-20
Ties Interceptor Swr. at Rosecrans	D-19

Evergreen Street

X-sec. Tennyson to Stern		1183-43
X-sec. Dickens to Lowell		1220
X-sec. Dickens to Canyon Rd		1221-
X-sec. Lowell to Oliphant		1236
X-sec. Xenophon to Yonge		1534-67
X-sec. Garrison to Hugo		1567-23
X-sec. NL Sterne to 1+45 Sly		1571-37
Levels, Lowell to Ingelow		1649-40
X-sec. Lytton to Rosecrans		1724-2
X-sec. Jarvis to Ingelow		1715-12
X-sec. Fenelon to Garrison		1715-15
X-sec. Hugo to Ingelow		1715-19
X-sec-New Main to No. End	344/20	363-1
X-sec. Jarvis to Keats		1715-24

Evergreen Street

Keats to Jarvis grades	G-259-67
Fenlon to Carlton, Stake W/Meter Boxes	G-259-70
Carleton to Fenelon, grade stakes	G-272-63
Carleton to Dickens, Curb Stakes	G-278-54
Whittier to Xenophon, curb grades	G-273-35
Stake grades, Evergreen & Macaulay	G-285-9

Evergreen Street

Levels around returns at Intersec, with Browning &

Dumas; Freeman & Elliott

X-sec. Zola to Freeman

X-sec. Oliphant to Quimby

X-sec. Quimby to Sterne

X-sec. Canon to Trumbull

X-sec. Udal to Tennyson

1154-58

~~X-sec. Udal to Tennyson~~ X-sec. Hugo to Garrison 1198-22

X-sec. Zola to Yonge

1183-41

Curb Elev. Goldsmith to Lytton

1095-47

Levels-Whittier to Tennyson

1056-37

Culvert

344

Everts Streets

Tiepoints- at Grand also pg.30 TP 20-1
at Emerald also Pg 38 Tp-20-22
at Diamond also pg. 38 TP 20-23
at Hornblend, Garnet, Thomas Reed also pg. 35 TP 20-34
at Grand, Oliver, Pacific Beach Dr. TP 20-34
at Felspar, Garnet TP 20-37
at Turquoise, Sapphire, Tourmaline, Opal, Loring TP 20-46
at Loring, Wilbur, Beryl, Law, Chalcedony, Missouri TP 20-49
at Parker Place TP 20-62

Everts Street

Sewer at Tourmaline	1299-73
X-sec. Pacific to Reed	1268
M-boxes & Profile-Parker Pl. to Pac.Bch.Dr.W/Bk	716-894
X-sec Loring to Turquoise	1322-70
X-sec.Loring St. to Tourmaline	1616-1
Stak s 6" AC W/M- Pac. Bech.Dr. to Parker Pl	WBK 897
X-sec. Diamond to Feldspar	1820-30
Levels (Alabama Ave.)now Diamond St. So.	178-58
Oliver to Thomas,X-sec	2008-44
Pacific.Beach Dr. to So. End-Sec	1824-76
Stake curbs Everts Lot 24, PL 1801	B-30-15
X-sec. for paving Felspar to Garnet	2310-15
Curb stakes-Felspar to Garnet	B-33-3
X-sec.Fm.Gr.Ave.to Existg.Pavg.Aly.N.at Hornblend	

Everview Road

X-sec in Overlook Heights	1544-39
X-sec. in Overlook Heights	1577-39
Levels for sewer	1791-10
Levels for sewer, Dorcas to Onstad	1791-18
W-meters-Onstad to Dorcas	E-17
Ties in Overlook Heights	1544-3
Curb Grades, Onstad to Plainview	G-189-21
Grades	G-191-50
Dorcas to Plainview Rd. Sewer-grades	G-252-34
Sewer line changes	G-246-60

Ewing Street
Cross gutter - X-sec at Rincon

K-17

	Exchange Place	
X-sec		904-63
Survey & X-sec. Pipeline		232-50
Sewer Levels		240-11
S/C to be laid		1071
Swr in also Mar Ave		892-48
X-sec.Mar to S End		1080-51
Loca. of Curbs,Torrey to Prospect	1080-56	
X-sec. to pave.		1097
Reservoir prop.pump plant & Piping- & const. Tiepoints		a-10

Exchange Place

at LaJolla Park, Pepita, Mar. Ave, Virginia Way, etc. TP 30-32
at Park Row TP 16-23
at Cave, Prospect TP 16-21
at Silverado TP 16-22
at Torrey Pines Road TP 16-24
at Prospect also pg 3 TP 17-2
at Country Club Drive TP 17-25
Virginia Way to Prospect-Const. G-81-54
Construction notes G-98-49

Ex-Mission Rancho

Licensed survey of por of ex-Miss.Lot 7 LS177
Licensed survey of por. of do Lot 7 LS 176
of the partition of the Ex-Mission Lands of San Diego
Portion Lot 7, Partitition Ex-Mission Rancho LS 104
Kempf's sub. of Lot 11, sub. #2 of Lot 12 LS 158
Blain 's sub. $E\frac{1}{2}$ Lot 19, of Sub. #3 Ex-Mission
Rancho Lot 12 LS 157
Survey of SWly portion Sec. 30 T 16 S R 1 W, LS 124
in lot 12, ExMission Rancho
Map of Tract 75 Ex-Mission Rancho LS 1
Map of Lots 19 & 20 in Horton's Purchase
Ex Mission Rancho

Ex Mission Rancho

Drainage

Drainage ROW Lot 12 and Meisel Tract 3670-B
Drainage Easement Lot 12 to be acquired in por.
Lot 12 (S Jamacha Rd. & W. Hermosillo Manor) 4371-B
Drainage Ditch-For Lot 12 (South of Jamacha
Rd. & W. Hermosillo Manor) 9100 L
In portion Lot 69 Sewer & Drainage Easements 9797-D

Eyrie Road

Pave and sewer

G-118-38

Tie Points-

F-Street

at 20th Street

TP 10-39

at 21st

TP 10-43

at 22nd

TP 10-46

at 23rd

TP 10-50

at 24th

TP 10-52

at 25th

TP 10-58

at 26th Street

TP 10-61

at 27th

TP 10-65

at 45th

TP 12-25

at 32nd to 35th

TP 19-34

at Boundary to Raven

TP 19-35

1608-13

F Street

Grades on Arctic to 4th	50-47
X-sec. of 4th to Calif.St.	90-8
X-sec. 8th to 25th	90-14
F&33rd Survey to Chollas Bridge	148-1
F & eefd Survey 25th - 165' feet east	118-71
X-sec. 25th to 26th	145-41
X-sec. 8 to 25th	135-1
Sewer	212-53
Levels for bridge at 15th	239-4
Culverts 28th to 33rd	895
Swr fr. Balic-Balic to alley east	458-61
Swr. fr. Balic-Balic (now Glendale 160' west	479-54
Swr. fr. 5th to 6th	906-8
Swr. south of F St. (Tidelands)	957
Levels, 32nd to Felton	1098-36

F - Street

CL levels, Atlantic to Harbor	1146-42
Levels on rails & improvements-Kettner to Calif.	1193-56
Swr. levels 4th to 6th	212-53
levels for car line	219-39
Levels So.Pk. E Side RR 4th to 5th	284-12
X-sec. Arct. to 25th	472-1
X-sec. 26th to 27th	895
Swr.levels Atlantic	1146-42
X-sec. 28th to 30th	1357-8
X-sec. Quail to Raven	1341-63
X-sec. 45th to 46th	1377-67
Pro. opening 27th to 28th	G-118-77
X-sec. Kettner to Pacific	1532-6
X-sec. fr. 140' E of E.Line 25th to 110' E of E.L. Glendale	1536-33

	F Street	
Loc.pro.dr.oppos. Glendale & thru Blk 24		1556-73
Breed & Chases Sub.		
X-sec. Raven to 42nd		1608-33
X-sec. Raven to Quail		1608-49
Curb levels,SE return at 32nd St.		1640-74
Levels at Kettner		G-211-31
X-sec. Boundary to Quail St.		1725-21
X-sec. 41st to Morrison		1755-40
X-sec, Intersec. 42nd & F Street		1779-76
Location of curbs, 33rd East	1824-77	1823-77
Water line grades		724
Stakes for meters Quail St. to Boundary		899
Preliminaries 26th to 27th		884
Stakes for 6" AC Main-26th to 27th		884
CL profile & pro.water-28th to 30th Sts		818
Stakes & grades, 6" water		858

Levels in X-gutters on 11th & A,B,&F	2060-52
X-sec. alley Blk. 126 Choates Add'n.	2016-60
fm. 32nd to 33rd, bet. E & F Streets	
X-sec. fm. Boundary to Quail 1911 Act	2305-1
X-sec. Bet. 28th & 29th	2340-10
F to Bdwy West of 28th-Locate Existg. Culverts	2021-22
X-sec- 40th to 41st & cor Raven & F Streets	I-22
Check levels F & State (Federal Bldg.) along	1652-21
Broadway & Pacific Hwy. to Civic Center	
Chk. levels F&St. to 6th & Laurel	1652-24
X-sec. between Morrison & 41st for Paving	J-21
X-sec Curb ret. at Intersec. 3rd Front and NW	G-22
return Kettner	
	-22,H-22
Swr.chg.32nd to aly. Nly of Bdwy and Wly of 31st G	I-22

F-Street

Relocation swr at 27th for St.Hiwy 94	H-22
Locate drain 32nd to 33rd	I-22
ByPass line,Stakes & Grd. 30th St.	H-22
Survey intersec. at Front St. for X-gutters	F-22
Drain Survey Blk.126 Choates Add'n. E of 32nd	I-22
Cross Gutter at 2nd	G-22
Construction-	
28th to 32nd St.	G-72-84
16th to 22nd St. Paving	G-102-7
32nd Str. curb return	G-214-71
NW corner 10th & F. pro. 15' Rad.	G-226-41
Kettner to Calif, Sidewalk & Curb	G-237-5
Intersection 42nd Street Grade Stakes	G-258-31
do 41st Street do	G-258-34
do Raven Street do	G-258-37

Construc.	F- Street	
Intersection - 40th Street	Grade Stakes	G-258-44
do Quail St.	do	G-258-47
at 42nd St. or F St. side, curb Gr. W0 20006		B-28-30
3980-82 F, Lot 23, Blk. 3, Sun Harbor	Grade Stake	B=30-20
Replace curb Sly side bet. Kettner & India		G-345-49
Tiepoints-		
At Quail to Raven		1608-40
at Raven to 42nd		1608-13
at 26 to 27th		1313-46
at 44th to 47th -Vacated portion		1377-48
at 30th Street		TP 9-3
at 15th		TP 10-22
at 16th		TP 10-25
at 17th		TP 10-29
at 18th		TP 10-32
at 19th		TP 10-36

F.B. 2141

Fairchild Aerial Survey (7-F Stations)

Waring Tract 33, 51, 52
R.S. 637-53 (9, 41-2)
Federal Blvd (F.B. 2139-21)

FB 2141

WARING TRACT -33,51,52

R.S. 637 – 53 9141-L

FEDERAL BLVD FB 2134-2

F.B. 2168

Fairchild Aerial Stations (9-F Stations)

9141-L Allied Gardens, Grantville

P.L. 1238 - 39

1240-1251 - 40

1253 - 47, 52

1202 - 53

1244-1223 - 68

FB 2168

ALLIED GARDENS, GRANTVILLE

9141-L

P.L 1238

-39

P.L. 1240

-40

P.L. 1251

-40

P.L. 1255

-47, 72

P.L. 1202

-55

P.L. 1244

-68

P.L. 1223

-68

F.B. 2279

Various Ties - Aerial Survey, Wabash Blvd,

USC&GS stations, "Fisherman" & other Pt. Loma

stations, Camino del Rio, etc.

Williams Line City Boundary

F.B. 2280

Fairchild Aerial Survey (10-F Stations)

City Boundary
USCGS Stations

F.B. 2375

Fairchild Aerial Survey

14-F & 13-F Stations

Control Points

FAIRCHILD AERIAL SURVEY 14-F & 13-F STATIONS CONTROL POINTS FB 2375

FAIRCHILD AERIAL SURVEY 9F & 10F STATIONS CONTROL POINTS FB 2376

SORRENTO, DEL MAR, LA JOLLA

FB 2376

F.B. 2376

Fairchild Aerial Survey

9-F & 10-F Stations - Control Points

Sorrento, Del Mar La Jolla

Fairchild Mapping

Moraga Ave. & Hopi Place	2421-1
Clairemont Mesa Blvd & Moraga	2421-4
Clairemont Mesa Blvd. & Clairemont Dr.	2421-10
Mission Gorge - Ties at BM's used- W/Bk	685
Pamo Valley ties do	682

Sewer

Fairfield Place

982-50

Fairhaven Acres

Tie points at Auburn Drive

TP 21-108

Drainage

Storm Drain Lot 31

1797-61

Lot 5 - Culver⁶

1299-63

Survey prop. dr. thru Lots 48 & 49
and Auburn Avenue

J-19

Fairlawn
Field check, exterior & Interior

2043-11



Fairmount Addition

Block 21 swr. location constr. by City 1429-75
Prelim. Blks. 35,29,27,29,28,34,36,40,41,26,25 ~~1508~~-1
Trunk sewer extension alignm. & Profile Swrs. 2124-1-79
1151-48

Construction:

Sly Montezuma B-295-19
Sewer B-120-42
Block 34 B-24-60
Block 30 B-24-65
Block45 B-24-78
Lots 47,48, 1&5 Block 34 B-26-5
Lots 13, 16, Blk.47 (5/17-49) B-29-5
Lots 28-42, Block 34 B-27-45
Block 35 Lots 11, 12 B-27-45
Block 28, Lot 1 (5-2-52) B-28-53

Fairmount Addition

Addn'l. X-sec. & Flag 10' Easement Blk 27	K-18
Survey Air valve & concrete Box W/Bk	699
Construction	
Stake curbs Lots 1-2, Blk.34 (48th & Trojan)	B-29-48
Stake curbs Blk. 34 (48th at Trojan)	B-29-48
Curb Lots 1 & 2 Blk. 29 (6-8-48)	B-28-7
Block 21	B-20-1
Block 19	B-22-46
Block 52	B-22-48
Block 18	B-17-40

Fairmount Addn. Resubd. of Block 4

Loca. & X-sec. prop. dr. thru Lot 45 Blk 4- J-19

Loca. & Ties to prop. corners 36" RCSCP
centerline 36" steel mains J-19

Fairmount Addn. to City Heights

Survey for storm drain across blks. 21,22,23	60
lying bet. Euclid & 49th & Univ. & Polk	1689-80
Survey for storm dr. across Blk.34-lying bet.	
48th & Extrella, S. of Trojan	1720-35
Drainage survey Lots 12 to 17 Blk. 23 Univ. to Polk	2212-7
Storm drain survey Blks 27 & 28	J-18
Cr. Blk. 27	K-18
Storm drain survey Blk 22	J-19
Loca. 42" Concr. dr. Lot 144, Blk.2	
resubd. Blks 1 to 12 of	J-19
Construction:	
Stake for storm Dr. Blk. 34 (Estrella Ave. Nly. Orange	G-310-40
Blk. 38, lots 1 & 2, drain survey	K-18

Fairmount Ave.	
Loca. house, etc. at 3237 Fairmount	J-20
W-line prof. Ely side from Sly line Swans addition to Home Ave.	J-21
Loc. & X-sec. Prop. storm dr. Change & TP	J-20
T-points- ElCajon Blvd. to Univ. Ave.	J-18, 19
at Myrtle, Thorn, Redwood Quince	J-20, 21
Columbine, Olive, Sumac, Laurel Home Ave.	
Fire Hydrant SE cor. Home A. Ext.	G-175-55
Gr. for Clubhouse area, Fairmount & Polk	G-179-73
Gr. for dr. at Fairmount & Landis	G-203-35
Conc. Box culvert, Fairmount & Burnham Pl.	G-187-25
St. Dr. Grades ElCajon to Polk	G-208-58
Ret. gr. SW cor. Fairmount & Elcanon	G-226-46
Stake Borrow Pit Laurel & Fairmount	G-171-14

Fairmount Avenue

Sewer Line	G-248-46
Grades for lowering 8" W/Main across Ridgeview	G-285-52
Grades, Lots 3,4,12,13 Hortons Purch.	G-285-36
Curb Ret. W-Side at Quince	G-280-78
Construction-	
Alignm. swr. MH 8-12, Sly Montezuma	G-295-19
Stake Swr. Exten, in fm. 27+ 82.22 & chge. gr.	G-295-38
Exten. Swr. to Hart St. Pump Hse. N.Aldine Dr	G-295-33
Ties: Fairmount Ave. & Aldine Dr. (Pts)	J-18
Tie Points:	
at Olive & Quince	G-136-77
at Quince to Willow	1357-52
at Sly line lexington Park to Olive	1357-26
at Meade Avenue also pg 67	1253-58

Fairmount Ave.	
Tiepoints at Olive, Quince, Poplar	TP 21-84
at Olive, Maple	TP 21-85
at Lot 4 Horton's Purchase; Laurel, Maple Pg.137	TP 21-87
at Poplar	TP 21-117
at ElCajon to Monroe	TP 18-10
at Juniper and Laurel	TP 19-50
at Lot 3, Horton's purchase	TP 19-51
at Lot 2, Horton's purchase, set hub & disk	2153-1
at Lot 4, Horton's purchase, set ld & disk	2153-12
at Quince to Dwight, Redwood, Thorn, Myrtle	TP 32-2
at Meade Avenue	J-16, J-17, J-18
U.S. 80 thru Meade Ave. J-16	TP 40-1
	thru 43

Fairmount Avenue	
Fairmount Avenue	1641-29
Rd. survey conn. bet. Home & Fairmount "B" line	1654-40
Prop. swr, Home Ave. to Laurel St.	1711-39
Detail-X-sec. of SW corner ElCajon	1756-47
Watson-Valle & Gough Alignment	1892
do B.M's	1893
do B.M's & X-sec	1894
do Alignment	1895
Storm dr. ext. from Arnolds Park	1876-20
Montezuma Rd. to Burnham Pl. Swr. Prelim.	2124-2
Beg. at Home Ave., Str. sign survey	2052-5
Alignm.&prof. of Fairmount Tr.Swr Exten.	2124-1-79
Alignm. & X-sec. for prop.chge. in line & gr.	2153-1
Swr survey N of Van Dyke, Fairmount to Talmadge Pk#2	2040-58

	Fairmount Avenue (Wadsworth)	
X-sec. pavement at inters.	Home Ave.	1554-66
X-sec. for NWly "Y" at Home Ave.	intersec	1563-9
Local.ElCapitan P-line-Ties to "F" line	Montezuma	
road & "P" line	Fairmount Ave.	J-17
Revised Align. ElCapitan P-line Reloc.	at Montezuma	J-17
Water meters, 43rd,	Wightman to Landis	781
Stakes for 8" Main,	Redwood to Maple	915
Prelim. Miss.Gorge Rd. to 430' Wly		916
Stakes & Gr. Sta. 7-45-.5 to Twain		916
Survey & T/P. prop. brow. ditch-Ridgeview	to Home A.	J-21
X-sec. ElCajon Blvd. to Wightman		J-18
X-sec. Wightman to Home A.		J-20-21
X-sec. & Laurel	J-30- 31	
Exten X-sec E From Sta. 62+ 0 to 63 *50		J-21
S take Lot cor. new R/W line		J-19

Fairmount Avenue	
Tiepoints at Landis to Dwight	1382-74
at Meade to N City Boundary	G-144-69
at Orange, Polk, University	TP 23-7
at Orange & ElCajon Blvd.	TP 23-15
at ElCajon Blvd	TP 23-71
at Wightman	TP 21-5
at Landis	TP 21-15
at Dwight	TP 21-24
at Myrtle	TP 21-29
at Thorn	TP 21-32
at University New Ties j-20, 21	TP 21-40
at Wightman, Landis	TP 21-65
at Dwight, Myrtle, Thorn	TP 21-66
at Glenfield, Redwood	TP 21-76
at Redwood, Quince	TP 21-79

Fairmount Avenue

Tie points Talmadge Pk. #2 to "P" line-Alignm.	J-17
X-sec. intersec. Aldine Dr.	J-17
Tie Pts bet. Vandever & Sly of Twain Ave.	J-15
Topog. at Meade	J-16
Tie Points-Talmadge Pk #3 to Adline Dr. at Fairmount Ave. & P Line on Fairmount Ave.	J-17
Tie Pts. & X-sec and Montezuma & Wly end Box culvert	J-17
Loca 36" stl "ElCapitan" water line	J-17
X-sec. zccess Rd. routh of Hwy. 80	J-16
Locate & tie Pt. G&E Sub Sta. at Aldine	J-17
X-sec. E Ramp at Aldine Dr. DG&E Pwr. Plant	J-17
8" AC w/Main-Miss.Gorge Rd. to Twain Stakes	J-16
Water-Prelim.survey-Home Ave. to Ridgeview Dr.	J-21
X-sec & Tie pts. Home Ave to Ridgeview Dr.	J-21
Tie Pts.reset-Home to Ridgeview after Const.	J-21

	Fairmount Ave.	
Intersection-	Aldine	347-M
Survey at intersec.	of Wightman E&W side	
	Landis E & W Side	J-18 & J-19
	Dwight E Side	
	Myrtle East Side	
X-sec. Exten. fm.	Alvarado to City Boundary	J-15
Swr. survey in,	also Lexington Park	J-20, J-21
Prof. swr. reloca.	at Camino del Rio	J-16
Hardcopy showing existg.	improvem. 200' each way	
from intersection	Home Ave	M-483
Swr. alignm. at	Fairmount & Camino del Rio	J-16
Align. D Line fr.	Meade & 43rd to Mission	J-16
Valley-ties to all cross streets,	lot lines, adj.	J-17
subdivision lines		J-18
X-sec. Realignment	J-16, 17-J, J-18	

Fairmount Avenue	
Stadia Survey via Canyon to Hilldale E of Marboro.	1602-40
X-sec. Meade to City Limits	1253-71
Loca. Swr. pump hse. nr. Burnham Pl and	1563-27
Survey North	1357-42
Chk. levels 40th & Market to Home & Fairmount	1652-45
S/W as exist. S to Olive	1347-27
Survey-loca. Pump Hse near Burnham Pl. &	1563-27
X-sec. Myrtle to Olive	1347-27
Dr. levels, inters. with Dwight	1534-40
Levels for pro. culvert at Burnham Pl	1303-69
X-sec. pavg. at inters. Home Avenue	1554-66
X-sec. for pro. shuffleboard Courts at Polk Ave.	597-61
Survey of Shufflebd. Courts on E Side of Fairmount	
Ave. South of Polk Ave	G-179-73
Rd. survey conn. bet. Home Ave. & Fairmount	1641-29

Fairmount Heights

Construction
Lots 1 & 2, Blk. 30

B-26-48

Fairmount Park Subdivision
Survey for walk & stairs in 10' R/W bet lots
17 & 18, Blk. Q & Lots 1 & 29, Blk. P 2298-43
(Parrot St. to Rowan St.)

Falcon Place
Preliminary Survey-Water Falcon St. to Goldfinch F-19

Falcon Street

X-sec, Getti to P/L	302-1
X-sec. Getti to Broadway	300-47
X-sec. Bdway to Stockton	300-68
Prof. levels fm. Horton to Brooks St.	346-53
T-Pts. Falcon to Goldfinch	293-9
X-sec. for slope Getti to Bdway	455-52
X-sec P/L south	374-50
Swr. fr. 160' N of Cent. Upas to Sta. _____	482-74
Swr lot li bet. Falcon & Eagle fr. 80' N of Upas	482-78
Swr. do do do 60' S of Upas	482-79
Swr cross line fr. Sta. 7+65 on Falcon	499-5
to Sta. 11+50 on lot li bet Falcon & Eagle	824-38
Swr. fr. alley bet. Bush & Douglas to Getti	
Swr fr. Lewis to Stockton	824-58
Meas. for opening	357-57

Falcon Street	
Swr. fr. alley S Doug. to Getti	482-46
Swr 135' N Upas Nly	482-69
Swr 169' N Upas to Brookes	482-70
Swr 135' N Upas to Quince	482-72
Osborn Hill, Lot 12 & 13 Block 2	1560-74
Arbor Dr. to a point approx. 250' Nly	2074-55
Alignm. Prof. & Cuts- Sani-Swr to serve Lots 12 & 13, Osborn Hill (Near Reynard Way)	F-19
Water-Lewis St. to Arbor Dr. Prelim	F-19
Lewis to Univ. & University to Falcon Pl.	
Arbor Dr. to Hunter St. Prelim. water- W/Bk	W1924
Const. Arbor Dr. to Pueblo Line	G-49-2
P.L. to Alley S. of Douglas	G-49-64
Gr. & ties, Thorn to Spruce St.	G-129-53
Ties at Montecito to Washington	FB 947-70
Ties at Walnut to Reynard Way	F-19

	Famosa Blvd.	
X-sec.	N line of Temecula to W Pt.Loma Blvd	1237-54
X-sec.	Rialto to Collier Park	1275
Chk. existg.	MH S of W.Point Loma Blvd.	1546-5
X-sec.	Whittier to San Clemente	1721-44
Survey por.	PL 212- W.Pt.Loma Blvd & Rialto	C-18
Topogr. fea.	Slough Vicinity of & W Pt.Loma Blvd.	C-17
X-sec & Constr.	T.P. Camulos to W.Pt.Loma Blvd	
	and cut sheet	C-18
Tiepoints-		
at Banning, Greene, San Clemente, Whittier		TP 13-40
at Montalvo to W. Pt. Loma Blvd		1375-6
at W.Point Loma Blvd		1237-1
at Whittier, San Clemente		2085-22
at Catalina Blvd. Whittier & Voltaire		C-19

Fanuel Street - Pacific Beach

Levels Alabama Ave. So.	178-63
X-sec. Diamond to alley, So. of Emerald	1140-62
X-sec. Pacific to Reed	1268
Alignm. Turquoise to Loring (RD Keyes)	1465-6
X-sec. do do	1465-22
Curb & gutter levels, Loring to Turquoise	1609-41
Grand & Jdwell to Fanuel & LaPalms, StormDr.	2083-15
Tie Pt. Dr. survey, Dawes Grand, Garnet	B-14, 15
X-sec. Storm drain	B-14-15
X-sec. at LaPalma, & LaPalma to Gresham	2177-2
Survey to locate existg. Dr. Wly of Fanuel	
St. & Nly of Agate	2366-5
Loca. & X-sec. run-off study Fanuel & Agate	B-13
Ties bet. Agate & Sly line P.L.1781	B-12, B-13, C12, 13
Diamond to Loring	G-134-29

Fanuel Street

Tiepoints

at Wilbur, Beryl, Law, Chalcedony, Missouri pg 50	TP 20-49
at Foothill Blvd.	TP 20-50
at LaPalma Pl. Parker Place	TP 20-62
at Agate, Archer, Van Nuys	TP 20-70
at LaPalma St.	FB 2177-2

Fanuel Street

Pave Garnet to Diamond	G-134-41
C/L profile Turquoise to Archer & TP	B-13
Storm Drain Survey	B-14
Tiepoints at Diamond	G-116-25
at Grand also pg. 30	TP 20-1
at Emerald	TP 20-22
at Diamond	TP 20-23
at Garnet, Hornblend, Grand, Thomas, Reed, Oliver	TP 20-35
at Pacific Beach Dr.	TP 20-35
at Diamond, Emerald, Felspar, Garnet	TP 20-38
at Turquoise, Sapphire, Tourmaline, Opal, Loring	TP 20-46

Falconer Street

Construction

Paving Gr. fm. Blackton Dr. NEly to 55th	G-324-7
Water laterals 55th to Balboa Vista Dr.	G-325-32
Levels for prop. grade change	G-325-54
Finish grades	G-325-55
X-sec. Randlev to Balboa Vista Dr.	22201-12

Fay Avenue

Tiepoints

at Prospect	TP 16-14
at Ravina	TP 16-8
at Prospect	TP 17-4
at Genter	TP 17-38
at Muirlands Dr. Westbourne	TP 17-36
at Pearl, Genter	TP 17-45
set corner pipes ROW Ely side S of Genter	H-11

Fay Avenue	2360-38
Survey-cross gutter in at Silverado	
Staking lots 17 & 18 Miramar Ter. along proposed	
Ely line of	A-11
X-sec. Fay Ave. Exten.Vincente Wy to Genter	A-11
Flay ROW 6 Blk 18 LaJolla Hermosa	A-12
Construction:-	
Paving, south of Rushville to Kline	G-115-14
Grades for oiled pavement at LaJolla H.Schl.	G-177-58 ✓
Grades S of Rushville W	G-180-39
Dead end S of Rushville to Prospect	G- 69 -26
Pearl to Genter paving	G-115-15
Pearl to Kline Paving	G-115-16
W-main replacements TP Bet Silverado St. and Prospect St.	A-10

Fay Avenue

Prelim. for water replacement - Silverado
to Prospect St. (248-1685)

A-10

Fay Avenue

X-sec		817-1
Elec. Ave. P-line	W/bk	767
X-sec.		817
X-sec. 200' S. Rushville to NL Westbourne		1120-56
X-sec. Westbourne North-		
Sewer levels Westbourne to Genter		500 $\frac{1}{2}$ /43
Swr. at Genter		1120
X-sec. 200' S of Rushville to Westbourne		904-3
X-sec E $\frac{1}{2}$ fm. 200.7' S of SL Rushville to 660.7' South		1124-65
X-sec. Fay Ext. bet. track & LaJolla Hi. Schl S of S.L. Westbourne		1502-39 -42
X-sec. frm. S. End of Pavg. S of Rushville to Nautilus		1533-4
X-sec. for walk W of track on Fay St.		1124-68
P- line between Westbourne St. & Rushville St.		2180-57

	Federal Boulevard-	
Construc-	Federal Blvd. Overcrossing, Wabash, Bridge	
set gutter line marks on existing col's.		G-270-72
Hubs & Discs. at corners intersection	Winnett	2272-61
Ties at Euclid Avenue		2025-13
at Broadway		TP 12-73
at 35th to 36th St.	also pg.44	TP 19-38
at 36th to NE	do do 45	TP 19-39
at 47th to E of 48th		TP 19-47
at 49th Street		TP 19-48
Hubs, on corners in map Fed. Blvd. ROW & lots		2106-50
	in Blk. 1, Orange Park	
Ties at old City line, intersecting Federal		TP 19-52
Ties at intersec. Euclid Ave.		2190-23
at Home Avenue		5240-B
at Chollas Road		TP 12-7-11
at "The Dells Park"		TP 12-44

Federal Boulevard	
Federal-Blvd. Fmly Lemon Grove Blvd.-	
Survey for Opening	865-71
X-sec.	910
Estab. NW line & loc. existg. garage in	
Blk 128, Choates Addn.	I-22
Swr. main replacement inters. Market St.	I-22
Check levels Home to 47th	1652-47
X-sec. 48th St. to east of 49th	1682-35
X-sec. 47th St. to west of Euclid	1682-73 & 1570-69
Levels on paving at Euclid	1705-1
X-sec. 33rd to 34th	1273-43
X-sec. 47th to 48th	1745-64
Loc Improvements SW cor. 47th & Federal	1155-80
at Oriole Street, Paving levels	1859-58

Federal Blvd. Subdivision No. 2

Field check of subdivision	1636-1
X-sec. of streets	1682-2
Pro. sewers, Federal Blvd. Subs 1 & 2	1673-30
Proposed sewer	1751-43

Federal Blvd.		
Elev. sewers in Euclid, So. of Federal		2025-74
X-sec. Fed. Blvd. Interchg. Wabash-Section		2110-1
do do NE Outer Connec.		2110-18
do do SE inner loop		2110-22
Alignm. SE outer conn. to Wabash Frwy.		2110-32
Prop ties at intersec. Euclid Ave.		2190-23
Chk. levels fm. Imperial & Churchward along Euclid Ave. to bridge S of Market; also to Euclid & Fed.		1652-56
Chk. levels fm. 65 & Imperial along 65th, Klauber		
Attix, Paradise, Tooley, Winnett, Federal to 47th		1652-58
Chk. levels and Winnett east to U.S.G.S. BM		1652-62
Survey to extend 30" culvert Lot 19 Horton's purchase Federal Blvd, about 45th		2084-39
Fed. Blvd. US Hwy. 94-Swr stub ties 100' Ely Home Ave.		I-22
X-sec. Nly line fm. 54th, Ely, also re-		
x-sec. 54th & Euclid		K-21

Federal Boulevard

Sewer Grades	2097-15
Euclid to Federal Blvd. swr.	2025-70
32nd to Market St. X-sec. f. Quantities	2090-1
Access road F. Quantities, X-sec.	2090-22
Broadway to Home Ave. Topography	1823-34
Survey for prop. exten. of 30" CIP	2084-39
Lot 19, Horton's Purchase	
Check levels fm. Market & 47th to & 47th	1652-37
Swr from 25' E of 33rd to E of Pascoe	370-44
Alignn. NE outer Conn. Wabash-Sec. A-Federal Interchg.	2002-1
Chk. levels Federal, Ext. Federal & 35th to Federal & Home	2002-79
Stake curb, alley So. of Federal at 47th	B-29-33
Grades, Federal & Wabash, 34th & Pickwick	2088-15 & 21

Federal Blvd. Subd.

Check levels	571-41
X-sec. of streets	1682-2
Pro. swr. fm. Encanto Tr. Swr. to 49th & A Sts.	1673-10
Pro. swrs. Federal Blvd. Subs. 1 & 2	1673-30
Levels along gutters of Beech St. & Duval St. for proposed dr. along E line Lot 74, Subd. #2	1696-54
Proposed sewer	1751-43
Loca. fire hydrant at resident 4295 (proposed)	J-21
A St. to Duval St. stake Storm Dr.	G-222-24
Alley Grades	G-250-44

Federal Boulevard-See Bdwy. Exten.

Construction-

Bridge at Marilou Park	G-175-49
Gutter grades	G-208-74
Swr. lateral on C/L Fed. W of 34th	G-265-5
Chk. levels Fed. Blvd. ext. Federal & 35th to Federal & Home	2002-79
Wabash Fwy. Federal St. Bridge, finish deck gr.	G-273-25
Wabash Fwy. Fed. St. Bridge, Grades	G-273-28
East Mid Span West Mid Span	G-273-29
Federal St. Bridge, Curb Grades	G-273-32
Swr. constr. 33rd to 35th	G-116-37
Fm. existg. MH 18" line to end of line south of Federal Blvd.	G-273-30
Construction: Trnk. line swr. grades to Bay	G-192-46
Fed. Blvd. overcrossing Wabash Bridge Deck Gr.	G-270-73
Fed. Blvd. do Wabash Blvd Bridge Gr.-Footing	G-270-67

Federal Blvd.
at Market St. - alley 126 Morses Addition
Sewer relocation I-22

Federal Blvd.
60th to Winnett St. Tie Points

L-21

Felspar St.	
Cass to Dawes, X-sec.	2108-24
Fanuel to Ingraham, X-sec.	2108-31
X-sec. Noyes to Pendleton	2150-18
X-sec-- Dawes to Eve rts	2142-21
Sotrm drain survey	B-14
Construction: Cass to Ocean Blvd. Grades	G-121-32
Lamont to Noyes, Water Grades	G-216-69
Fanuel to Haines, W-Gr.	G-224-56
Lamont to Morrell, W-Gr.	G-251-35
Lamont to Morell, Curb Cuts	G-250-34
Lamont to Morell, Curb Grades	G-250-68
Lamont to Morrell, Paving Gr.	G-250-72
Ingraham to Haines	G-267-77
Noyes to Morrell, crub stakes	G-267-73
* Dawes to Cass, Water	G-267-72

Felspar St. (Pacific Beach)

Levels Pendleton to Ocean	177-73
Levels Pearl to Ocean	178-2
X-sec. to the Ocean fm. Allison	413-41
X-sec. Morrell to Olney	760
Loca. of W/Main at cor. of Felspar & Cas	1299-17
Pat, at Felspar & Ocean Blvd.	1506-2
W-grades	W/bk 724
6" CI P-line-Haines to Ingraham Stakes W/bk	807
	for meters
6" AC water main-Noyes to Pendleton Grades W/Bk	839
	& stake
X-sec. Lamont to Noyes	1701-37
X-sec. bet. Lamont & Morell	1816-33
Morrell to Noyes, X-sec	2098-2
Emerald to Dawes X-sec	2108-2

Felspar Street

Fanuel to E erts water	G-267-71
Haines to Gresham, W/Meters	G-267-70
Gresham to Fanuel, water meters	G-267-70
Noyes to Morrell, Rough Grades	G-267-68
Noyes to Morrell, Water meter gr.	G-267-65
Grades, Ingraham to cass also Haines,Gresham	G-281-22
Curb. ret. Ingraham & Haines at Felspar	G-281-26
Paving & curb gr. Cass to Dawes	G-281-32
Paving & Curb gr. Haines to Ingraham	G-281-39
Paving intersec. Felspar & Everts	G-281-47
Grade stakes, Dawes to Everts	G-297-17
Rough grade-Pendleton to Noyes	G-317-24
Paving grades also Olney	G-338-42
Culvert, also Grand, Allison etc	G-121-41
sewers, also Thomas, Grand, Hornblend, Cass-Bayard, Allison, Garnet, Ocean Blvd.	G-121-26-2

Felspar Street

Tiepoints at Ocean Blvd to Cass	G-121-28
at Cass	G-143-21
at Pendleton	G-141-52
at Lamont	TP 20-5
at Jewell	TP 20-10
at Morrell	TP 20-21
at Ingraham	TP 20-24
at Fanuel, Everts, Dawes	TP 20-38
at Ingraham, Haines, Gresham	TP 20-39
at Olney, Noyes, Morrell	TP 20-41
at Randall, Quincy, Pendleton	TP 20-42
at Ocean, Mission Blvd. Bayard, Cass	TP 20-53
and Gresham St. Elevations	B-14

Felton Street

Tiepoint at Upas	G-127-39
at Nutmeg	G-127-40
at Nutmeg to Palm	G-127-46
at Dwight	G-109-47
at Hawthorn to Juniper	G-165-2
at Adams to Madison	1173-74
at Felton & Meade	G-226-15
at ElCajon & Orange Ave.	TP 23-12
at El Cajon to Adams	TP 18-5
at Adams to Copley	TP 18-13
at Dwight, Boundary	TP 12-21
at Myrtle	TP 12-22
at Ash	TP 12-52

Felton Street

at Beech to Date
at Elm to Grape
at Maple to Nutmeg
at Redwood to Upas

TP 12-54
TP 12-56
TP 12-65
TP 12-79

Felton Street		
Aly. S/Adams to Copley-stakes & grades	W/Bk	823
Date to 100' S. preliminaries	do	908
Location of		322-31
Old survey of from Woolman North	915-54	75-14
X-sec entire length		927-44
Swr from A to 38.23' S of Beech		942-9
X-sec.		914.60
Swr from 40' N of Beech to 120' N of Cedar		942-10
X-sec		944
X-sec Redwood to Upas		977-42
Swr. fr. A to 38.23' S of Beech		942-9
Swr fr. 40' N of Hawthorn to 40.2' S of Kalmia		942-52
do fr 40' N of Kalmia to S of Laurel		942-53
do fr 40' N of Laurel to 41' S of Nutmeg		942-54
X-sec. Cedar to S.L. PL 1140		1098-1

Felton Street	
X-sec. in Carmel Heights	840
Levels at Cedar for Dr.	1103-68
X-sec. Dwight to Boundary	1111-1
X-sec. Dwight to Boundary Upas to 200' south	1136
Swr 40' N Beech to 120' N Cedar	942-10
Swr 40' N Date to Sta. 2.42 canyon N	942-24
Swr 185' N Cedar to 39S Hawthorn	942-33
X-sec. ElCajon Avenue to Monroe	1211
Sewers	1121-54
X-sec. Hawthorn to Juniper	1271-35
Levels for pro. reconstruc of SEly ret. at Cedar	1321-77
Levels, at intersec. with Nutmeg	1533-63
X-sec. N of A	1588-46
X-sec. Laurel to Nutmeg	1598-9
X-sec. 200' N & S of Fir St.	1759-13
X-sec. Felton & Ash intersection	1783-73

Felton St.	
Grade stakes for 100' of 6" VC swr. N of MH	1173-78
in Adams, along CL of Felton	
X-sec. Kalmia & Felton Street	1868-10
Nutmeg & Felton, survey to extend culvert SE Cor.	2027-64
eastern Addition, Blk. 43, Lots 5 & 6	
X-sec. Juniper to Laurel	I-20
X-sec from A to 160' north	I-22
Water main survey-Thorn to Myrtle	I-19, D, & A
TP bet. Hawthorn to Juniper- W-main Survey	L-21-A
Nutmeg to N of Teresita	G-127-19
Palm to Nutmeg	G-127-37
Grades Cedar S to PL	G-104-25
Pave etc. at Upas Nly	G-109-49
Pave etc. Juniper to Hawthorn	G-165-2
Curb Grades Juniper to Hawthorn	G-165-24
Curb grades-returns-Beech & Felton	B-27-74

Fenelon Hts.

Construction

Stake curbs, Lot 6, Blk. 51 (Plum St.)

B-29-46

Lot 5 Plum & Fenelon

B-31-8

Subdivision check

1783-48

Stake curb, Lot 5, Plum & Fenelon

B-31-8

Construction - Fenelon Street	
Paving etc. Rosecrans to Willow St.	G-179-55
Grades curb & walk, Rosecrans to Scott	G-233-67
Water & swr. Clove to Willow	G-238-51
Plum & Fenelon, Curb returns	G-245-13
Clove to Willow, stake Crows feet	G-245-25
Scott to Rosecrans-Grades	G-267-47

Fenelon Street

Bay to W line Roseville X-sec		436-35
Rosecrans to Willow	do	1220
Rosecrans to Willow	do	1563-37
Willot to Clove	do	1744-10
Rosecrans to Bay	do	1776-43
Rosecrans to Scott	do	2041-5
Stake curb, Plum & Fenelon, Lot 5, Fenelon Hts.		B-31-8
Ties		TP 15-79
Ties at Clove		TP 26-9

Fergus Street

X-sec. Imperial to Brooklyn	1126-9
Levels for water line, Imperial to Brooklyn	441
Prop sewer, Akins to Brooklyn	1660-69
X-sec. bet. Brooklyn & Akins	2217-9
Akins to Brooklyn-C/L prop. Water W/BK	824
Brooklyn to Imperial Ave. Stakes & Grades	
8" Water	W-BK 862
Stake Swr. & water & 62nd	G-309-69
Swr. Gr. Akins to Brooklyn Ave.	G-218-15
Ties at Brooklyn to Akins	GP 12/31/35

Fern Avenue (South Bay
30th & Fern Construction Tie Pts.
Survey por. Wagner property & Tie Points
Tie points at U.S. Alt. 101

K-35

K-34-K-35

K-34,35

Fern Street

Location of W curb South of Date St.	1619-46
Pro. change of W curb S of Date	1619-47
Pro. change of W curb S of Date	1619-48
Elev. Water Press. Gauge S.W. corner at Ash	1643-60
Prelim levels for rebuildg Storm dr at intersec-	
30th Fern & Juniper	1624-77
Loca. Sidewalk & curb, SW corner at Grape	1697-9
Stake swr. at Grape & Fern, Extend on 0.7% Grade	
from existg. D.E.W to W. Prop.line Fern St.	1697
Survey Dr. Hawthorn to Juniper, Ely Fern	2211-12
X-sec. loose leaf	H-20
X-sec Ely 1/2 Grape to Juniper & Tie Pts	H-21
Tie Point Elm to Grape	H-21

Fern Street

Swr. prelim. fr. Ash to N li of Fern	479-27
Swr	479-36
Swr fr. 29' S of Ash to 49' S of Beech	279-78
Swr Fr. N li So. Park Add to 35' S of Grape	901-40
X-sec A to Ash	1076-68
S/C layout at N.L. South Park	
Fern St. Ivy to Juniper	1097-69

Fern Street	
X-sections between Ivy & Juniper	
Sewer levels	337-69
Levels in south park	142-40
X-sec. S.Park to Juniper	296-4
X-sec. on Fern fm. Date to Grape	296-63
Survey for opening fr. S.L. of S.Park to A St	422/77
Survey for ROW opening,measured Angles	422/77
Survey for opening at Date St.	835-45
X-sec. Fir to Grape	823
East of Drain bet. Ivy & Grape	1187-54
Drainage Grape Sly	1209-73
X-sec. Fir South	864-1
Survey for opening	910
X-sec N So Park to N Fir	919-27
Se wer Fern & 30th	479-23

Fern Street

Construction Ash to Beech	G-53-43
Beech to N Line of S Park	G-65-33
Fir to Grape	G-68-61
Beech to PL North of Cedar	G-66-18
City Park to Fir	G-80-57
A to Ivy	G-109-4
Return at Grape	G-159-73
Paving grades, also 30th & Juniper	G-283-9
Storm Drain, Fern at Juniper	G-280-48
Ties at Grape, SE corner	G-196-79
Ties Ash, Beech, Cedar, Date, Elm, Fir	TP 9-21-29
Ties Grape, Hawthorne, Ivy Juniper	9-22, 24

Fern Glen

Trunk sewer #1, Stake pressure sewer
NE curb return at Monte Vista
La Jolla B to Monte Vista Ties
La Jolla Blvd. to Draper
Monte Vista to La Jolla Blvd

G-261-37
B-28-17
FB 1370-43
G-146-33
1370-79

Fern Glen (La Jolla)

Swr. LaJolla to Ocean	1000-50
X-sec	884
X-sec Boulevard East	940
X-sec. Draper to alley	1229
X-sec. LaJolla Blvd. to Surfton Place	1265-50
X-sec. Monte Vista to LaJolla Blvd	1265-61
Topographic survey W of Monte Vista	1277-14
Drainage Topog. Monte Vista & Fern Glen to	1251
X-sec. LaJolla y Blvd to Monte Vista	1370-37
X-sec La Jolla Blvd to Monte Vista	1536-65
Survey pro. Storm Dr. in Fern Glen	1743-55
Alternater Swr.Line to Septic Tank Sketch P.18	1865-24
Prop. limits Fern Glen Colony & ROW along sewer	1865-25
Lot 6-7 Loc. Existg.Retaining & seawall	1865-26

Fern Glen	
R.O.W. stakes fr. Neptune Place to Ocean	1864-42
X-sec. Monte Vista to LaJolla Blvd	A-11
Monte Vista to Vista Del Mar Prelim W/Bk	868
Loc Exist Swr at Sea Ln to Pump Stn.#22 & Ties	A-11
Stakes & Grades Water Book-	908
Monte Vista to Vista Del Mar-	
X-sec. Monte Vista, Fern Glen to Belvedere	2188-27
Survey to extend dr. at Neptune Pl to MHTL	A-11
Prelim. survey-Water LaJolla Blvd. to Monte Vista Ave.	A-11
Paving alley to draper	G-145-12
Paving also Arenas	G-141-32
Paving,LaJolla Blvd to Draper	G-146-31

Fern Glen Colony

Drain Study- Lots 12&13- 242-1677)	A-11
Property li its & R/W along sewer line	1865-25
Check subdivision	1704-8
Retaili g & Seawall-existing location Lts. 6&7	1865-26

Field St--MtAcadia St.

X-sec. at Burgener Blvd for Library

E-15

X-sec. Cowley Way to via Arcilla

E-15

Profile drainage area at Culvert

E-15

Intersec. with Kearny Mesa P-line W/Bk

771

Cross Gutter at Burgener Blvd NO 21918

E-15-

ies at Morena

1502-49

Fifth Street Addition	
X-sec & topo. area SEly Blk 2 Drain	G-18
& Construction Tie Points	
Survey prop. storm dr. Lot 19,Blk 11 & Tie P.	G-18
Construction Block 1	B-12-17
4	B-9-86
5	B 9-44
6	B 8-40
7	B 5-5
8	B9-8
9	B 8-44
10	B 2-53
11	B-2-55
12	B -77
14	B -50

5th Street addition
Const. Blk 15,16,17
Lot Survey Lot 47-50 incl.Blk.6

B72,68,66
G-18

	Figueroa Street	
X-sec.	Pico to Grand Ave. Pac Beach	2166-18
X-sec	do do	2166-30
X-sec.	Additional notes after fill	2166-52
X-sec.	Grand to P.R.C. at Magnolia	2273-41-44
X-sec.	P.R.C. at Matnolia to Pico	2273-57
	Survey for storm dr. at Grand Ave.	D-14
	Bond to Grand C/L prop. water w/bk	824
	Stakes & Grades do	862
	Pico to Bond - Water Meters do	908
	Tiepoints p - Grand Ave. Hornblend	TP 20-66
	at Pico	TP 20-64
	at Bond, Magnolia, Hornblend	TP 20-65
	at Hornblend, Magnolia	D-14

Filbert Street

Prof. levels-S/L Alternate fr. Vesta to Siva	1609-33
Alternate line fm. Vesta to Siva (Swr)	1610-38
X-sec.	934
X-sec. Vesta to Siva	1146-62
X-sec. Vesta to Woden	994-45
X-sec. 32nd to Pluto	1232
Grades bet. Woden & Una	G-134-46
Tie pts. vesta to Division; Thor to Vesta & Rigel	
	TP 12-4, 7, 15
Tie Pts. Siva to Thor	1503-35

Filipo Street

C/L to 100' Nly of Nly boundary lot 12- LaMesa

Colony; also X-sec Solita Ave

L-17

Tie Pts. at Seminole Dr.

TP 29-28, 29, 30

Fill

Construction

Notes on Fill North of Old Town Bridge

G-110-9

Plat of

Fillmore Avenue Addition

12-14

Fir Street	
Dale to 29th St. Prelim. & C/L Profile	904
Curves Cor-Fir & Union	16-28
X-sec. of gutter 5th to India	117-13
29th St. to Granada-Prelim W/Bk	904
Curb levels Front to Union	176-27
Levels 28th to Fern St	223-27
X-sec. 31st to 32nd	373-54
Culvert at Granada	823-6
X-sec. Fern to Park	821-39
X-sec. 31st to 32nd	891-73
X-sec	910
X-sec. 5th to 6th	1107
X-sec fern to Grove	1115-74
X-sec. E of Fern 160'	1199-39
X-sec. 3rd to 4th	1666-48

Fir Street

Swr. Bl.35 Property Union, also ROW	1856-33
Union to Front St. X-sec	2066=15
X-sec to estab. grades-Pentucket to Boundary	I-21
X-sec. 28th to Granada; also Elm & 28th	H-21
W-line- 33rd St. to Felton	H-21
5 h to Balboa Pk. Plan & Profile Prop.W/Main	G-21
X-sec. & Tie points-Pentucket to Termination	I-21
Sidewalk survey-50th to Euclid & Construc T.P.	K-21
Construction- 28th to Fern	G-61-55
Paving East of Fern	G-152-9
Grove to elst grades	G-100-32
Kettner to Albatross grades	G-105-28
Bancroft to 33rd Swr Grades	G-199-72
Union to front, Curb Stakes on S Side	G-260-50
Tie points water survey- bet. Fern to Grove	H-21
T/Pts to Hawthorn & at Front & Fir St.	G-21

Fir Street

Tie Points at India	G-179-80
NE tie out cor. 1st St	G-191-79
at Calif. to Kettner Blvd	1012-75
at Old East Boundary	TP 19-3
at 30th St. also pg. 6	TP 9-5
at Dale Street	TP 9-13
at 29th St.	TP 9-15
at Granada	TP 9-17
at 28th St.	TP 9-19
at Fern	TP 9-21
at 32nd to 33rd	TP 12-55
at Felton, Gregory to Dead End	TP 12-56
at Boundary to W of McClellan also pg.5	TP 19-3

In Bayside

Fillmore Street

1422-62

Sewer Levels

City of San Diego Fire Department

1196-21

Fire~~h~~ Hydrants

Construction- Grades on Silver Gate Ave.	G-180-38
SE cor. Fairmount & Home Ave. Ext.	G-175-55
Main St. 32nd to Division job	G-176-64
Swly cor. Rosecrans & Congress, Grades	G-210-75
Stakes at SW cor. Rosecrans & Sterne	G-187-11
Alpha at 43rd set curb gr. for fire hydrant	G-262-2
Grades on Silver Gate Ave. for Fire Hydrant	G-180-38
Notes-	
Location of Fire Hydrant at Cor. Mason & Jackson	1248-26
do do Ely. cor. Crosby & Harbor	1039-65
6th & University	20-20

Fire Station

Notes- Estimates to complete Engine Houses 209-1

Construction:

Loca. fire alarm sys. Radio Towers Vicinity 9th & Elm
G-194-26

Fire Station #4

Survey Lot G, Blk. 11, Horton

1502-66

Construction - Grdes

G-177-3

Floor Grades

G-177-5

Fire Station #5

Survey W. O. Folder 20673

Construction

Stake Curbs

G-267-64

G-282-44

Location Fire Alarm Sys Radio Towers

G-194-26

Firestation #7-1896 National Ave.
Situation survey & Premises

G-23

Fire Station #8 3974 Goldfinch
Stake Lots 19 & 20 Blk. 66 Arnold & Choates F-19
Prop cors. at Washington & Goldfinch S of Wash. F-19

Fire Station #9 2850 - 54th St.
X-sec. Site - E Side 54th Nly Olive 2147-40

Fire Station 4984-Imperial #12

Stake out	G-226-11
Grades for Walk & Drive	G-226-52
Drafting Tank	G-240-45
Retaining Wall-Stakes	G-240-47
Curbs	G-240-48
Grade Stakes	G-240-48A

	Fire Station #13, 7877 Herschel Ave. LaJolla	
Survey Lots 2 & 3 Blk 40		1517-69
Construction- Floor Elev		G-180-35
Rear Yard		G-187-46

Fire Station #14- 4011-32nd St.

Survey Lots 21-24 Blk 160 University Heights 1624-31
Layout for 1624-59

Construction-
Grades- Floor, Foundation, walls G-207-79

Fire Station #15- 4711 Voltaire
Survey Lot 18, Blk 60 TP 13-33
Survey & Topog pro. lots 25-28, O.Bch. Park 1864-32

Fire Station
Lots 29-32 Blk. 3 Eastgate

1841-22

Fire Station #20- Midway-Fordham-Kemper

X-sections by Paddock

D-18

FB 2292/38

D-18

Fire Station #20- 3575 Kettner Blvd.
Stake Lot Blk 155 Middletown Kettner Blvd
Sly walnut 2100-64

Fire Station #21- 4402 Mission Blvd.
Topog & Survey Lots 17 to 20 Blk 227 Pac.Bch. 1448-70

Fire Station #22- 1055 Catalina & Varona
Survey Site PL 190 1553-66

Construction- Curb Grades G-206-9

Fire Station #23- 2190 Comstock
Prop. replacement fire at #23 Hard Copy 10931-D

Notes

Fire Station No. 24- 5064 Clairemont Dr.
2172-42

X-sec. Site

Fire Station #27

M-36

Sketch for topo

G-13



Fire Station- 30th & Univ.
Grades for - University & Ray Sts.

990



Location of

Fire Station 22nd & F Sts.

101-36

Fire Station
W. Pt. Loma Blvd. & Midway Dr.
Survey- in PL 219

G-179-76

Levels P.L. 219

568-74

Fires Station
X-section existing grades Lots 655, 656
Highland Park Estates #6

M-24

Fire Station #34

X-sec by Paddock
Notes FB 2292-38

D-18

D-18

First Methodist Church of SD

Ref. points set fm. prop. pipes along Sly
frontage road Mission Valley Wly Texas St. H-17

Frist Street Addition
Construction Block 1, 4 and 3
Block 5

B-11-6
B-10-78

Fisher Street	
Opening survey National City to 32nd	1068-40
Ties Thor to Vesta	TP 12-8
Ties 32nd to South End	G-141-69
Ties Una St.	1574-45
Construction	
Swr Gr. fm. Boston Ave. (Cont. fm. G-192	G-195-32

Fiske Street

X-sec

Swr 90' S. Gilmore to Terrace
Swr 90' S. Gilmore to MH Canyon ln.

835

896-80

929-22

Fleet Street

Construction

C/L Profile re-Riverlawn Veterans Housing Proj G-223-33

Curb Grades do do G-223-53

Tie Points

Fletridge Unit No. 6

C-20



Ties for

Fleetridge Unit #7

B-21, C-21

Fleischer's Addition

Construction- Lots 40 to 42

Lots 43 and 44

Block 2

Block 4, Lots 75 to 97

Lots 8 to 11

B-8-46

B-8-46

B-24-2

B 17-45

B 20-30

B-20-56

Flicker Street

X-sec, Lisbon to Jamacha Rd	1681-48
X-sec. Lisobn St. to Imperial Ave.	1709-18
X-sec. from Jamacha Rd. to Lisbon	2263-42
X-sec. Lisbon to Imperial	L-22
6" A.C. Water main-Imperial to 100' South	1-22
Jamacha to Lisbon-Stakes for 6" AC W/M & Meters	872
Lisbon to 400' N- Grades & Stakes 6" W/ EM -W/Bk	858
Swr. Gr	G-226-74
Ties at Jamacha Rd to Foster	TP 12-13,64
Ties at do do & Imperial	12-63

Flintkote Avenue

Re-X-sec. and Dunhill

C-4

Flintridge Drive

Albermarle to Potomac-Stakes for 6" AC W/M W/bk 915

Swr. gr. stakes Sly Potomac

G-297-73

Tie Pts. Albermarle-Gables, Alleghany Potomac

Bolivar Sts

TP 31/1-3; 8,9,18

Tie Pts. Albemarle

2096-65

Flood Levels

Flood levels along Camino del Rio-Old Town to City
Boundary, Floor of 2-6-37 1530-57

Flood levels fm. Switz r Canyon in vicinity of
20th & B Sts. Flood of 2-6-37 1537-1

at 34th & Imperial- 1936, 1937 1537-51

Levels for flood study in vicinity of Dalbergia
and Siva Sts. 1383-~~5~~32

Flood Water Levels, Texas St. Chalcedony St. G-284-79

Paseo Dorado, Univ. & College 54th St. et al

Floral Place
Construction- Lots 1 to 21 inclusive
Lot 14

B-1-1
B-1-28

- Floral Terrace

Alignm. Profile and Cuts for Sani.Swr in	2337-1
X-sec. for street paving	2336-1
X-sec. Block 10 (Beryl, Pendleton & Geranium)	2337-36
X-sec. Prop. Rd. thru Blks 5&6	2337-44
Flow line on Government MH at Balboa & Calle Breve	
Flow line concrete ditch parallel to outfall(FB2336)	
X-sections easement between lots 38 & 39 Blk 7	
(FB2337) Locate water main parallel to	2337-37
Swr. & Water main profiles (Quincy, Wilbur,	
Chalcedony, alley Blk. 100 Pac. Beach	C-13
Ref.Points-Replacement Tie Points	C-18

Florence Heights Addn.

swr.
in alley, bet. 1st & 2nd fr. 150' S of Wash 435-22
20' S of Lewis

Swr across N 5' of S 30' of lot 8, blk. 1, 955-3
Contour survey, Sly $\frac{1}{2}$ blk. 6, for school board 1533-17
Pro. exten. of Douglas Across blk. 6 Align & Levels 1533-27
Prop. swr alignment, block 4 2075-38
Location existg. drain block 5 1689-35
Stake prop. corners & X-sec. Hole Lot #8
 Lots 8 , 9 & 10 F-19
 Washington & Brant Sts.

Florence Heights No. 2 Addn.

Construction- Block 5

B-11-66

Ties- Nick Donnan's Survey

293-55

Encroachment survey Blk.5 Lots 25,26

F-18

Constr.	Florence Heights Addn	
Blk 6		G-188-1
Gr. for "D" type catch, Basin, Playard		G-188-2
Survey Lot lines, Florence Hts. Schl. Blk. 7		G-189-31
Block 5		B-40
6		B-79
9		B-7-43
7		B-7-79
1		B-11-65
4		G-13-46
3	B-26-44	B-18-37
Lots 1 & 2 Block 4		B-26-49

Florence Hotel
Elevation of wall around

8-36

Florence Lane-
Tie Points 35th to 36th
@ 34th

1182-78
1684-79

Florence St.

Constr- 34th to 35th

G-50-72

37th E to PL grades

G-118-15

37th to 38th St. Paving

G-199-37

Stake curbs & Ret. wall at Wabash

G-317-28

Tiepoints

Ties

TP 24-48

at 40th St

TP 12-3

at 37th to 40th

TP 12-6

at 334d to 35th

TP 12-16

at Wabash Freeway & 35th

FB 2125-76

Florence Street	
38th to 40th, stakes & Gr 6" Water- W/Bk	821
X-sec	384
X-sec. 34th to 35th	373-62
Prel. swr. fr. 34th to 35th	360-29
Swr. fr. 34th to near 35th	896050
X-sec. 38th to 40th	1112-49
X-sec. (old)	934
X-sec 37th to 38th	1565-66
X-sec 34th to 35th	577-10
X-sec. Florence fm. 450' W of W. line 35th to Wly line of 34th	2125-18
X-sec 38th to 40th	2262-16

Florida Court

X-sections

1243

X-sec. Florida to Georgia

1805-36

Construction

Grades N.Side East of Georgia

G-177-9

Florida to Georgia

G-268-76

Florida Drive-

Xpsec new alignment		1397-4
Loca. of existg. swr fm. Pershing Dr. to Florida	820-65	
Alignm. pro. conn. at Alabama		1480-1
Trunk Swr. levels		1614-19
Trunk swr. alignm.		1613-2
Trunk swr. bench marks		1614-16
Alignm. 1930		1397-1
Realignment 1930	1355/69	1355-57
Alignm. ties, X-sec. etc. (CWA "B" line)		1478-1
Notes Channelization-Pershing Dr.		2291-19
Loca. of Culvert, Sta. 5+50		1478-55
Grades		1502-1
Notes & stakes dr. ditch & sani. fill		2208-30
Survey drain ditch in	2208-41	

Florida Drive	
Survey for pro. swr in (Balboa Park)	2208-58
Location of Sani.Fill road in	2208-55 & 69
Loca. of trees Arizona Canyon	2208-57
Survey for swr in Park, begin in Upas St	2208-73
Profile Service Rd. & Branch Svs. Rd in	2208-71
X-sec. 200' plus or minus existg. AC Ditch & prop. 42" RCP Drain in Arizona Fill area near Laurel Dr. & Pershing Dr.	H-20
Const. staked ditch for sewer in	G-303-1
Culvert Alabama to Park Blvd.	G-183-5
Grades, Persing Dr. to Florida	G-174-24

Florida Place
Survey to establish alignment fm. Florida Dr. to
Naval Hospital Grounds H-21

Florida Street	
University to Robinson grades 6" Main- W/bk	787
Levels Adams to ElCajon	153-51
Levels Univ. Ave. to ElCajon	197-28
Levels University to Upas	452-2
X-sec. University to ElCajon Ave. 60' Wide	444-22
Culverts	354
X-sec. Univ. Ave. to Upas St	825-25
Swr.	456-66-67
Location of drain	846-32
Swr. Notes- also Robinson St.	1271-34
Swr fr. alley bet. ElCajon & Meade to Adams	456-59
Swr. Fr. Univ. to alley bet. Howard & ElCajon	456-65
Swr fr. Inters. Florida & Upas SW to Sta. 6+35-	481-16
Swr fr. N of Myrtle to Cypress	820-22

to Myrtle
to N. Main

177-40

Florida St.	
Ties Cypress to Upas	G-169-9
Ties Robinson to University Construction-	1323-69
University to ElCajon	G-50-62
Univ. to Adams	G-70-13
City Park to University	G-74-31
Upas to University	G-88-27
Storm Drain	G-152-61
Adams to University Paving at Univ. Intersec. Paving-X-sec.	G-152-63
Cypress to University, Water Grades	G-152-74
Detail of curb outlets, Florida & Howard	G-156-75
	G-187-36

Florida Street
Robinson to Upas Grades
Swr. Grades across University Ave.
Monroe to University, Resurfacing
Florida & ElCajon, Culvert Grades

G-169-4
G-176-48
G-214-45
G-215-64

	Florida Street	
Survey Storm Drain at Upas SWly		H-19
Survey fm. alley S of ElCajon to Curb inlets south of Lincoln		H-18
Location & Elev. storm dr. cleanout Sly of Lincoln		H-18
Hardcopy Traffic signals at Univ 4191-1d		
Swr. levels		1312-33
Swr. gauging at Myrtle (7-6-28)		1243-25
Survey & X-sec. Prop. storm dr. Meade to Monroe		H-18
6" W. Main 5' S. ElCajon Blvd. Elev		H-18
Elev. existg. 30" W-Main at Upas		H-19
X-gutter at Univ. WO 17071		H-19A
Curb ret. cut-backs at Adams		H-17
W-Main-Prelim. Upas to Cypress		H-19-D
at ElCajon		H-18-D

Florida Street

X-sec. University to Myrtle	GB-134
X-sec. University to Adams	1255
Drain at ElCajon	1209-79
X-sec. Myrtle to N. Line Balboa Park	1307-40
X-sec. ElCajon to Adams	846-1
Culvert Meas.	861-20
X-sec. Univ. to City Park	466-46
Swr levels at Myrtle	1312-33
St. Dr. Cypress S	1298 7 -36
Drainage at ElCajon	1209-79
Loc. Sidewalk also Mission & Monroe	583-69
Curb drain, at Adams, also Alabama, Nly to Canyon	2238-1
Survey for Storm Drain on Florida St. from University to Morley Dr	2371-13

Survey for Storm Drain on Florida St. from University
to Morley Dr

Fogg Street
X-sections from Balboa Ave to Nly line Magnolia D-14

Folsom Drive
X-sec. from LaCanada to Dodge

2302-19

Foothill Boulevard	
Alignment (RD Keyes	1465-9
X-sec	1465-25
Ties Turquoise, Sapphire, Tourmaline, Opal, Loring	TP 20-50
Fanuel, Gresham, Aquamar Lane	20-50
X-sec. Bet. Beryl St. to Loring St.	B,C-13

Fordham Street
Traff. Signal Instal. Intersec. Midway Dr.
Location sidewalks, Curbs & utilities
8" AC W/Main Midway to Frontier St.
Tie points

9694-L
2292-31
WB 880
2292-38

Fort Stockton

Tiepoints at Stephens to Falcon	947-70
Ibis	G-187-1
at Hermosa way, Hickory, Alleyn Rd. Witherby	TP 8-5
at (Howard), Lewis, Pine, Sierra Vista, St. James	PL
	TP 8-5
at Palmetto Way, Randolph, Stephens also pg 1	TP 8-15
at Ampudia, Arista Dr.	TP 8-34
at Goldfinch Hawk Ibis Jackdaw	TP 8-80
at Stephens, Sunset Blvd	TP 8-1

Ft. Stockton Drive	
X-sec. Witherby to Arista	354-B-32
X-sec Witherby to Ampudia	385-2
X-sec. Witherby to Arista	444-1
X-sec. Arista west	885-1
Swr. Levels at alley bet. Ft. Stockton & Hickory	945-34
X-sec Sly 1/2 intersec. at Stephens St	F-19
Const. Witherby to Trias	G-550-37
Const. Witherby to Trias	G-60-44
Survey	355-76
Survey 394,366,345-65	394
X-sec	399
fr 200' SE of Sunset Blvd	395-56
Swr. to alley bet. Sunset & F. Stockton	

Ft. Stockton

Construction- Eagle to Lark	G-48-43
Lark to Randolph	G-49-35
Pine to Witherby	G-71-39
Trias to Ampudia	G-86-20
Ampudia to Trias	G-94A-22
Sunset to Lewis	G-101-33
Hawk to Stephens	G-102-46
Trias to Ampudia	G-102-55
Falcon to Hawk, Paving	G-117-49

Fort Stockton Drive

X-sec	325-3
Elevations	324-1
Swr. prel. bet. Pine & Ft. Stockton	806-61
Swr. fm. Witherby NW	806-66
Swr. from Pine to Witherby	829-42
X-sec. fm. Ampudia to Arista	951-41
Paving grades, also Lewis	1103
Elev. press. Gauge. SEly cor. Ampudia	1653-78
X-sec. Harney to Conde to Pine	2127-44
Survey to locate drainage facility at intersec. Hermosa Way, St. James Pl. and Hortensia	2240-43-52
Survey of	355-32
Old Town (Ft. Stockton) Grade X-sec.	1199-25
C/L Profile at Jackdaw St.	F-19

Ft. Stockton Blvd.	
Swr. fr. Hermosa Way to Witherby	395-74
Swr. fr. Sunset Blvd to Pine	824-69
P-line-old town reservoir Ft. Stockton to Witherby	280-35
X-sec. Ft. Stockton Grade	199-25
Survey	351-51
Elev. pressure gauge at Ampudia	1653-68
Levels	417-39
Survey	355
Survey	399-1
Culvert	329-72
Sewer	929-75
X-sec. Ivis to Falcon	F-19
Water Survey-Stephens to Ibis St. & T/P.	F-19-A

Fort Stockton Heights

Sewer

806/66, 68

Const. Lts G to S B5/1 Lts A to f & T to Y B-5-53

Fort Stockton Heights No. w
Construction Lots 1 to 16

A-4-38

Fort Street

Grades, Bench Marks, Ties

1329-46

Ties Bow Ave. Dudley, Talbot, Silvergate, Jenner

Martinez, LeRoy, Rosecrans, etc

F.B. 1329

Construction- Fortuna Ave.	
Sec. E of Ingraham, to check grade	G-226-23
Curb Stakes Fortuna & Lamont	G-238-43
& Lamont, Venice Park, stake SW & Curb	B-29-9
Stake, Fortuna fr. Riviera to Ingraham	G-288-1
Curb & Paving gr. Haines to Ingraham	G-283-26
curb stakes, Rivera to Haines	G-288-4
Drain. Ditch, E of Lamont	G-290-74
Rough & Curb gr. Morrell to Lamont	G-290-75
Curbs Nly side East of Lamont	G-292-19
Fortuna Ave. Crown Pt. Dr. to Ingraham	G-318-12
thru Pg. 22	
Grade Storm Drain-Crown Pt. Dr	G-317-22

Second Fortuna Park Addition

Blk. 34, X-Sec 1776-51
Blk. 11, X-sec. bet. Fortuna & Roosevelt (alley) 2154-26
Blk. 11, X-sec. Drain, Lots 13, 14, 15 & alley 2154-33
X-sec. Alley in Blk 33, LaPlaya Ave. to Moorland 20036-2
X-sec. Alley Blk 3 & X-sec. W si. Ingraham, drain 2222-13
2222-18

Fortuna Ave.
Kendall to Lamont, X-sec 2081-2
Frontera to Lamont, X-sec 297-38
Venice Park, X-sec 919-43
Lamont to Cr. Point Dr. X-sec 1563-62
Ingraham to Riviera Drive X-sec 2084-1
Ingraham to Riviera, Xpsec 2084-37
X-sec. Alley, Blk 11, bet. Fortuna & Roosevelt 2154-26
Frontera & Haines
X-sec. Ingraham to Cr. Pt. Drive 2225-34
Morrell to Cr. Pt. Drive Grades & Stakes W/Bk 830

Tiepoints at Shasta	Fortuna Ave.	TP 20-8
	also pg 25-27	
at Kendall	also pg. 25	TP 20-11
at Ingraham	also pg. 11	TP 20-13
at Kendall, Shasta, Jewell, Yosemite, Ingraham		TP 20-14
at Lamont, Honeycutt, Morrell, Miss. View Blvd.		TP 20-16
at Sequoia, Lamont		TP 20-25
at Promontory, Haines, Frontera		TP 20-27
at Morrell, Honeycutt, Crown Pt. Dr. & Pac. Bch. Dr.	G-318-79	

Fortuna Park

Prop. swr. loc. Cr.Point Pumpg.Plant NELY to	1670-16
to Pendleton St. to replace existing sewer	
Swr. prelim. Cr.Pt. Dr., Ely side	2145-2
Set curb stakes, lots 41,42, Blk 33	G-22-36
Pro. opening por.lots B-38,39 & 40, on part	4402-B
of Lamont St. Fortuna Park	
X-sec. aly. blk. 19, Roosevelt to Fortuna Constr.	2174-2
Block 14, Lots 13 & 14	B-26=18
Block 4 - 700' Curb 2/4/48	
X-sec. aly. Blk 29, Roosevelt to Cr. Pt. Dr.	2121-47
Ties at Jewell; Yosemite, Ingraham, Promontory,	TP 20-12-37
Haines, Frontera or Riviera Sts.	

Forward Street

X-sec. E. line of Elect. Ave. to W.End of St.	314-3
do do E.line of S	314-13
X-sec. entire length	983-52
Loca. gas pumps NWly cor. LaJolla Blvd.	2253-1
X-sec. intersec. of Electric for drain	2241-64
Survey storm drain east from Taft Ave.	A-13
W.Main replacement LJ Hermosa to Linda Rosa	A-13
Tie pts. W-main survey-Sea Rose Pl to LaJolla	A-13

Forward Street

Construction:

Grades, Linda Rosa to Wly term	G-146-56
Paving elev. Forward & Electric Ave.	G-236-12
Linda Rose to La Jolla Blvd.	G-92-44
Storm drain at intersection Linda Rosa	G-292-69
NW cor. at LaJolla Blvd. Curb stakes	B-28-36
Grade at Vellvue	G-136-40
Ties at Chelsea	TP 30-4
Beaumont to Taft	30-5
Taft to Linda Rosa Ave.	30-6

Foundry
Location of at Coronada Beach

44-2

Frambuesa Street

X-sec. Alendra to Nogal St.

Ties at Nogal to Alameda

150-42

TP 19-30

Francis Street

Tiepoints

at Imperial to P.L.

G-128-65

at Ocean View Blvd

G-116-62

at Imperial to Durant

1381-17

at Ocean View Blvd. to Franklin

TP 12-15

at L St. to Durant

TP 12-19

Francis Street

X-sec	926-68
N End to Imperial, X-sec.	1044-49
Ocean View Blvd. North, X-sec	1431-64
Gillette to N line SD Homestead Union, pro. swr.	1709-1
Ocean View Blvd. to Webster, X-sec.	2053-30
X-sec. Durant Nly to Imperial-Wab exchg.	I-23
Durant to 300' N, pro. pipe line	857
Stakes & Grades, Durant 285' Nly of	862
Stakes & grades, Ocean View to Webster	819
Pro. pipeline, Webster to Ocean View Blvd.	852
Pro. pipe line, Tompkins to K St.	851
Grade Imperial Nly	G-128-58
Sewer Construction	G-222-41
Stake sewer, Imperial & Francis, 100' So.	G-277-65
Culvert, also Tompkins, etc.	G-128-63

Franciscan Way

Proposed water main	G-18
Drain extension at Wly end	2099-2
X-sec. entire length (Vogt Pl.)	1051-56
Curb & Gutter elev. SE cor. Maryland	
also notes showing dip to North	G-18
Constr. Culvert Ext. at end of street	G-260-53
Vogt Place, from Maryland St. East	G-111-14

Frankfort Street	
X-sec. Milton to Littlefield	1855-1
Storm Dr. Milton & Frankfort St.	1851-39
Frankfort St. Levels	2144-26
Notes for drain in, Milton to Orten	2180-1
Storm Drain in Milton- Frankfort to Illion	2180-15
X-sec, Jellett to Ingulf St.	2144-50
X-sec. Wly side, Jellett to Ingulf	2179-15
X-sec. Littlefield to Milton St.	2223-18
X-sec. Jellett to Kane 1911 Impro. Act.	2344-59
X-sec. Kane to Lister	2143-32
X-sec. Morena to Tonopah	E-15
X-sec. Milton to Lister -1911 Act	E-15
X-sec. Ingulf to Huxley	D-15, E-15
Plan & prof.prop. W-main Ingulf to Cláiremont	721
Prelim.- Ingulf to Cláiremont	808

Frankfort Street

Profile-Ingulf to Milton	817
Stakes, grades for water, Ingulf to Milton	821
Stakes & grades, Jellett St. Nly.	859
Stakes for meters, Milton St. to Gardena Ave.	844
Elev. on top of w-main- Morena Bl. Ely	928
Construc: Lister & Frankfort, Sewer Grades	G-257-2
Drain in Frankfort	G-295-17
Rough Grades	G-300-29
Stake curb & dr. intersection Morena	G-300-32
Curb Stakes	G-300-36
Tie Pts. in Morena & Littlefield to Napier	1502-48, 54
Tie Points Milton to Littlefield	1590-2, 3
Tie points Morena & Tonopah	2154-50

Franklin Avenue

X-sec. 34th to 36th	874-69
X-sec. bet. 46th & 47th Streets	1249
X-sec. 30th to 32nd	1305-17
Swr. levels and location, just E. of Boundary old sewer-	1501-35
Existg. dr. struc. in area bet O-View Blvd. Franklin, 37th & 38th and Vicinity	1505-25
Pre. survey for swr in and Block M. Altavista Suburb bet. 47th & Escuela Sts.	1574-9
X-sec. in Sierra Vista Tract	1581-1
X-sec. 47th to 48th	1527-35
X-sec. 48th to 49th	1527-55
X-sec. Escuela to Gloria	1805-59
37th to 38th - X-sec.	2020-58
46th St. to alley W. of 47th St. swr.levels	1664-58

Franklin Avenue	
32nd to Bancroft, X-sec.	2085-42
Survey dr. exten. Wly of 32nd Blk 335	2213-24
X-sec. Franklin, Dewey to Evans	2262-1
X-sec. 47th to 49th	2241-1
Re-X-sec. Franklin 46th to 47th also 46th	2252-30
X-sec. bet. 28th & Evans	2262-54
Notes for drain fm. 47th & to Culvert under 45th Nly of Ocean View Blvd.	2364-1
X-sec. fm. Francis to 36th(1911 Act)	2176-56
X-sec. 39th to 40th	J-22
X-sec. 32nd to Bancroft	I-23
X-sec. 46th to 47th	J-23
X-sec. 38th to 39th	I-23
Water-stakes set for 6" AC Evans to 28th	870-912
Preliminaries, Evans to 28th	868
Pro. 6" pipe; 32nd to Bancroft	817-821

Franklin Ave.	821
Stakes & gr. 32nd to Bancroft	880
Meters, 39th to 40th	844
Stakes for 6" AC Main- 49th to 48th	I-23
Tie Points- bet 37th & Millbrae	G-120-52
Webster, Durant, Welbert, Franklin et al swr	G-160-22
Water line, 28th to 32nd	G-159-37
Pave. etc. 28th to 32nd	G-195-14
Swr. Const. grades, Sierra Vista Tract	G-195-19
Swr Const. Gr. Altavista Sub. #2	G-198-5
Swr grades, bet 48th & 49th	G-203-1
Gutter grades, Franklin Ave. Paving	G-181-77
Swr. gr. E. Exten. Franklin, Sierra Vista Tr.	G-215-33
Swr. Constr. fr. C/L 46th to alley W of 47	G-259-43
39th Street Intersection, grades	B-29-19
29th St. Westerly, stake curbs	

Franklin venue		
Tiepoints at 28th St.		G-109-44
at Clay, Sampson, 28th		TP 11-10
at Commercial		TP 11-6
at Bancroft St.		2085-41
at Commercial, Dewey		TP 14-15
at 28th st. Sampson	also pg. 19	TP 14-18
at Evans, Sampson		TP 14-23
at 29th		TP 14-39
at 30th St.		TP-14-40
at 37th to 40th	pg. 41	TP 12-6
at 34th to 36th	also pg. 50	TP 12-15
at Bancroft		TP 12-17
at Ada to 40th St.	also pg. 44	TP 12-42
at 40th to Ocean View Blvd.		TP 12-43
at 47th to 49th		TP 19-26
at 45th to 47th Street		TP 19-31

Franklin Court
Sewers (Old Town System)

G-137-60

Franklin Street

Construction

39th to 40th

38th to 39th

X-sec.

Sewer levels, Myrtle to Dwight

G-103-42

G-103-46

851-13

957-20

Franklin Street		
Water pipe line- grades on		28-5
Levels - 28th to 32nd		201-46
Levels for Culvert at Franklin & Commercial		239-27
X-sec do		286-40
Levels for profile 32nd to 33rd		237-53
Culvert - 30 to 31 & 31 to 32		281-31
X-sec. 29th to 30th	Bliss 5/14/29	
X-sec. 37th to 38th		1313-61
Levels for sewer 28th to N		172-11
Sewer, Myrtle to Dwight		957-20
Water pipe line 28th to N		215-38
Swr. Manhole bet. 30th & 31st		1277-21
X-sec. Dewey to 28th		244-33
Levels on Improvements, 28th to 31st		1203-9

Frary Heights

Sewers A line block 15

1347-71

Sewer and alley between Herman & 32nd

933-30

Survey lots 17 & 18 block 7

957-47

Frary Heights

Proposed storm drain Block 7	1452-53
Block 7 Storm Dr. & Culvert	2024-49
Block 5 Survey for extension storm drain	2082-67
Levels Drain Block 2	1132-96
Block 7	1132-96
	1156-40
Construction-	
Storm Drain in Block 7	G-186-5
Block 1	B-5-75
2	B-12-53
3	B-12-56
4	B-13-37
5	B-12-54
6	B-12-52
7	B-1-43
8	B-1-41
9	B-6-40

Fredonia Street
From Tokay Easterly

K-21

Freeman Street

X-sec. Bay to WL Roseville	449-34
Loc. U.S.G.S. bench mark, at Rosecrans	G-175-4
Survey-water main Chatsworth to Rosecrans	D-19
Tie points on Willow, Evergreen, Locust, Rosecrans	TP 26-3
Tie points Chatsworth	TP 26-4
Tie points	TP 15-51

Fremont Heights

Construction:

Block bet. Whitman & Chestnut
Block bet. Whitman & Boyd
Block bet. Trias & Hortensia

B-6-21
B-6-21
B-6-21

Fremont Street

X-sec. entire length

905-3



Fresa Street

X-sec. 47th to Frambuesa
Tie points at 47th to Frambuesa

1550-22
TP 19-30

Fresno Street-

X-sec. Riley to Yuma	1471-32
X-sec. Yuma to 75' northerly	1643-25
Swr. lines fm. Sely to Riley to Silver Terr.	2149 & 2160
X-sec. Riley to Gaines	2236-61
X-sec. Gaines Sly to end for grade	E-17
X-sec. Yuma to Gaines	E-17
Exten. of Main & Water services & stakes	
Gaines to Yuma	E-17
Riley to Yuma - Stakes & grades- Water-	W/Bk 832
Ties at Riley	2156-53

Friars Road	
Pro.culvert at Friars road E of Freeway	2021-58
Loca. tree W of 6th or Freeway	2077-72
X-sec. C/L & Tie in bldgs. on between 6th St. Exten.	
and point approx 1200' Wly along	2164-22
6th Ave. Exten. Pro. P.L.location, Alignm. W.Bk-X-sec	573,
Ulric to U.S. Hwy 395 stakes for 6" AC W/Main	908 703
Stake culvert grades, Ely US 395	G-297-67
Flag-prop. Dept. for prop. opening	2164-30
Stake drainage ditch 6785 Friars Road	G-313-2
Align. Goshen to Ball Park	E,F-17
Tie points C/L Friars Rd. in PL 1173-&1107, 1182 E,F.-17	
X-sec. Hazards Brick Yard to 3000' Ely	G-16
Ties-Existg. swrs, Hwy. 395-& Friars-221-1720	G-16

Friars Rd. (Formerly Reynolds Rd.)	
Alignm. & ties as constr. by SD Co. by CWA Labor	1519-2
Alignm. & ties as constr. by SD Co. do-(resurvey Moore	1534-1
X-sec. 6th Ext. to City Bndry. 1555-21 &	1549-30
400' E of Cabrillo Frwy. on Friars Rd. by	
Hazard plans- Runoff study	G-16
Hard copy & Blueprint	3024
Loca. 30" RCP & 16" CI W/Main at 6th st. Exten-to L-Vista	
Swr. Align.& Prof-Hazard Prop.Constr.TP	G-17
	E-F-17-18
Align.& X-sec. fm. Sta.292.75' Ely of orig.	
City boundary to 1292.75' E of	H-16
Align. ties as construc. by SD Ct. CWA-	1519-2
do do re-survey	1534-1
6th St. Exten. to City Bndry.-Sec.(cross)	1549-3
do do X-sec-	1555-21

Frink & Wilde's Subdivision

Construction:

Block 101

B-16-7

Front St.	
Pave, etc. Island to RR	G-172-3
Pave, Thorn to Upas	G-115-47
Front St. Curb, sidewalk N. of Palm	G-194-72
Dr. Constr. at Front & C	G-180-43
Stake culvert, Quince & Front	G-225-60
Pro. 15' rad. SE Cor. Thorn & Front	G-226-42
Palm & to Quince	G-71-32
Lewis to Dickenson	G-86-42
Robinson Ave.	G-109-69
Brookes to North	G-111-21
Bet. Island & Market-Curb grades	G-28-1
Survey for w-main Spruce to Walnut	F-20
Swr. bet Alb. & Front 60'S Upas No	499-42
Swr. bet do 100' N Olive to Nutmeg	499-43
Locate runways S. of Market	10 53
X-Sec. Washington	1111-9

Front Street	
Meas. Front to Union D to Cedar	72-23
Tie points of	2-22
Swr. exren. of Juniper to Laurel	2-23
Offsets of F to H	2/37
Tie points-Front & H Sts	29-10
X-sec. Ivy to Laurel	49-4
X-sec. Juniper to Fir	106-67
Levels Laurel to Walnut	127-126
Levels at Laurel	203-52
X-sec. Fir to Maple	208-64
X-sec Spruce to Thorn	271-23
Culvert levels for at Fir St	260-16
X-sec. Spruce to Thorn	273-50
X-sec. Laurel to Maple	290-67
X-sec. Thorn to Upas	243-74

Front Street

Swr-Lewis St. aly. bet. 1st & 2nd - Front from ctr. 211-70

Lewis to County Hospital

X-sec. Upas to Walnut 468-57

X-sec. do 384-20

Curb levels for paving 385

Position of curb & Impr. Spruce-Redwood 826-00

Levels for slopes Palm to Quince 834-48

Check curbs, B to Maple 870

X-sec 928-42

X-sec. Spruce to thorn ~~1203-44~~ 1125-62

X-sec. Island to SD&AE RY 1203-44

X-sec. Fir to Grape 136-73

Levels Redwood to Thorn 139-145

Sewer 192-18

Sewer levels Laurel to Walnut 192-1

X-	Front Street	302-61
sec. Lewis to 5th	st. Add.	290-73
X-sec. Maple to 225' N		280-33
levels form water		341-1
X-sec. pro. ext. Stockton to PL		419-45
Contour levels Nutmeg to Palm		1002-60
X-sec. Upas S to Spruce		1002-73
X-sec. Upas to Walnut		419-49
Palm to Redwood Conture levels		491-41-47
X-sec. C to D		2-22
Tie points at Juniper & Kalmia		865-end
Levels for slopes		939-81
Slopes at Palm St.		829-13
Swr, fr. canyon north		829-14
swr. north of Palm		1842-1
X-sec. North of Island Ave.		1234-1
X-sec. at University Ave.		

Front Street

Drain- Front & Island	1842-74
at Bdwy. NW cor. reset NW 7' point	G-21
Survey Naval Locker Rm. Bldg. at ft. of Front St.	1479-76
X-sec. Intersec. & gutters E.Side of A also	
E. side 2nd st at A	
Drainage study-one-way streets	F-21
X-sec. curb return at F	G-22
Locate curb, sidewalk & get curb & gutter elev.	
NE Cor. C- 175' on Front & 100' on C	F-21
X-sec. curb return at F	G-22
Loca. curb, sidewalk & get curb & gutter elev.	
N.E. cor. C 175' on Front & 100' on C	F-22
X-sec. for X-gutter at C St. North Side	F-21
12" AC Water Main Robinson to University	F-19
Survey intersection at F St. for X-gutters	F-22

Front Street

Tie points at Arbor & Dickenson	F-18
Prop. 8" water, also CL prof. - water book	893
Washington to University-Prelim	893
Washington Sly 165'- 4" AC Stakes & Grades	920
Brooks to 250' Nly prop. w/main	F-22
X-gutter at Elm NO 21911	F-21-C
at Cedar	F-21-C
Curb loc. A to Ash & Constr.T.P.	G-21-G-22
X-sec. Washington to 200' S. for Storm Dr.	F-19
Tie Points- Curbs at Poplar	B-31-6
Curbs staked, Maple to Nutmeg	B-31-1
Extend Storm Dr. 18" RCP 40' Wly Quince St.	G-338-6
Stake culvert at Quince	G-225-60
Pave, Thorn to Walnut	G-117-61
Pave, etc, Robinson Sly	G-109-69

Front Street- South Bay
Prop. opening of; also survey to locate & establish
grades on National Ave. - Willow Road M-37

	Front Street
X-sec. 200' N of Brookes	1116-13
X-sec. Spruce to Thorn	1125
Levels on Paving, at C	1532-53
X-sec. Palm to Quince	586-4
Re-X-sec. Palm St. North	586-35
Levels for culvert, Quince, Flag. Prop. cors.	1781-1
Loca. of sewers at Quince	1693-76
Tie Pts. Control Upas to Brookes	F,G-19
Tie pts. bet. Cedar & Olive	F,G-20-21
Tie Pts bet. Ash & Cedar	F-21
Tie Pts at Grape & at Fir	G-21
Tie Pts Control Bet. Upas & Brookes	F,G-19
Ties Palm to Washington St. & Spruce & Thorn	G-19, 20
Tie points to Washington, Quince & Redwood	do do

Front Street
X-sec. from Linda Vista Freeway to E Line of PL 1202

2341

Tie Pt. survey to establish C/L of 60' streets
in PL 1202

G-14 *MISSING.*

Hwy. 395 Ely grades for relocation 10"

C.I. water main

W/Bk

910

Frontage Road	
Locate & X-sec. of, access to Torrey Pines Rd.	2123-28
Prop. Frontage Rd. along Hwy.101-Align	
X-sections	D-15, 16
X-sections Frontage Rd. N of US 80 & west of	J-16-C
Ward Road & Tie Points	J-16-D
Ref. points set fm. prop. pipes etc. along Sly	
Frontage Rd. Mission Valley	222-1726
Wly Texas - 1st Methodist Blvd. site	H-17
X-sec. Sly Frontage Rd. adj. US80	G-17
TP's Ely US 395-near E.Cabrillo overcrossing	
Drain survey-Access Rd. Perez Cove-Marineland	
lease, Mission Bay	C-17

Frontier Housing (see also Housing)
Topographical control-Midway & Fordham 1734-7
Water tie pts. Frontier to Kemper &
Frontier-Midway to Kemper St. D-18
Sewers:
Alignm. & distances to existing structures along C/L
existg. sani. swr. through Frontier Housing 2277-1
From Wing St. in Country Club Ter. to existg. 27"
sani. sewer in Frontier St.
Align & distance to existg. structures C/L of
Sewer Grinnell Street 2277-12
Survey for 8" sewer bet. Bldgs. 50 & 59 in 2237-38

Frontier Street

X-sec. at Midway Drive	D-18
W.Pt.Loma Blvd. & Midway Dr. Intersec. X-sec	1636-4
Midway & Frontier to Morena & Camino D-Rio-Water	1636-27
do do do do	1643-48
Rosecrans to Midway Dr. X-Sec.	1679-8
PL 242, pro.swr. to serve Margery Hutman	1677-43
W.Pt.Loma Blvd. & Midway Dr. Islands & Traffic Lanes	1715-1
Levels along SWly line F.Drainage Study	1719-44
Midway & Frontier Intersec. X-sec.	2050-1
X-sec. & Ties, Sly fm. Rosecrans (Mobile Homes)	2185-1
X-sec. bet. Rosecrans & Midway Dr.	2237-9
Levels- Pt.Loma Swr. Pacific to Rosecrans	1595-77
from 16+00 to 41*93 C	
X-sec.Frontier for pro. drainage ditch	2237-21
Prof. Loca.Storm dr. to Hancock & Sherman St	2237-35
Kurtz to Hancock	

Frontier Street	
X-sec. por. of Wly of Kemper	D-18
X-sec. Kemper to Midway & tie points	D-18
Frontier Ely Kemper St. 300'	D-18
Water survey-tie pts. in Housing area to Kemper	D-18
Frontier-Midway to Kemper	D-18
Prelimin. sewer survey	E-19
Construction-Trunk swr constr.Old Town to O.Bch.	G-213-6
Stake sewer	G-225-3
at Midway Dr. NE curb	G-259-60
Stake N Side, Rosecrans to Midway-Drain Ditch-	G-291-63
Curb. ret.SE Cor. Curb Grades	G-204-34
Cut sheets NWly of Rosecrans	D-18
Ties W. Pt.Loma Blvd.Midway Dr.Intersec.	1675-42
Ties Rosecrans, Sly to Overpass	2185-1

Frontier St.
X-sec. & gr. from Rosecrans to Pac. Hiway 2228-47
Loca. survey existg. Swr. Main for Easement
across Parcel I (Kemper St.) 2215-76
Prelim. survey for prop. storm dr. & Pump Hse.
near Midway & Frontier-loca bldgs, etc. near line
and centerline levels 2328-47
Level notes at Rosecrans for Drainage study E-18
C/L dr. easement bet. Midway Dr. & Frontier PL 243- D-18
X-sec. Prop. drain at Rosecrans D-18 - D-19
X-sec. City Maint. Yard at Midway D-18
X-sec. Por. NWly of Rosecrans D-18
Location sewer manholes at Reliant D-18
X-sec. Sta. 7 * 70.70 also addi. elevations D-18

Frontier Pump Station
Construction and Storm Drain

G-355-63 to 76

Froude St. (Ocean Beach)	
X-sec. Brighton to SL of Ocean Beach	311-42
X-sec	463
X-sec	464-1
Swr. fr. alley bet. Green & Lotus S 365'	950-24
Swr. levels between Voltaire &-	950-24
Swr levels at Voltaire	950-76
X-sec. Newport to Narragansett	1160-59
X-sec. Green to Coronado	1266-34
X-sec. Pescadero to Coronado	1282-1
X-sec. Voltaire to Greene	1311-23
Survey of Alley Blk 95 Pt Loma Hts. Blk 11 OB	1790-1-20
Alley Blk. 3. O.View & Blk. 6 OB Park, SE of Froude to Guizot	2142-49
X-sec at Sunset Cliffs Blvd. Borrow Pit	B-20
Pt Loma to Voltaire-Grades set for 12" AC W-Main Prop. pipeline-Prof. Water	863 WB 732

Froude Street

Ties: Pescadero to Pt. Loma		G-122-58
Tie Points on Pages 146,148,149		TP 15-146
at Point Loma Ave.		TP 26-38
at Brighton		TP 13-10
at Cape May	also 13	TP 13-12
at Coronado		TP 13-26
at Bermuda	also 32	TP 13-31
at Del Mar, Del Monte		TP 13-27
at Greene, Lotus	Also 2	TP 13-1
at Longbranch		TP-13-8
at Muir		TP 13-6
at Narragansett	also 22	TP 13-21
at Newport	also 66,71	TP 13-18
at Niagara		TP 13-20
at Orchard		TP 13-29

Froude Street

Tie Pointa

at Pescadero		TP 13-30
at Pt. Loma Ave	also pg.32	TP 13-31
at Santa Cruz	also pg. 25	TP 13-24
at Santa Monica		TP 13-16
at Saratoga		TP 13-14
at Voltaire	also pg. 5 , 74	TP-13-2
Const. Pt. Loma Ave. to Brighton		G-58-45
Const. Pt. Loma Ave. to Coronado		G-128-41
Coronado Avenue to Greene		G-157-24

Fuerte Drive

X-sec. fm. E. li Balboa Vista to Laurel St. 2098-57



	Fulmar Street	2074-65
X-sec. full length, 60th to Tooley		L-21
X-sec. Tooley Nly		875
Tooley to 60th- Prelim. Water Book		875
Stakes for 6" AC Main		L-21
Bench Marks: Also Tooley & Republic		TP 24-32 $\frac{1}{2}$
Ties at Tooley		"4-35
Ties Weaver		23/31
Ties 60th St.		
X-sec. 60th St. to exist. pavement Nly		
of Tooley St. 204-1747		L-21

Furlow Heights #1
Field check of Exterior boundaries

1783-23

Field Check

Furlow Heights Unit No. 2

1704-69

Furlow Heights Unit No. 3
Location of trees on or near Lot 19

~~K~~ K-20

G-Street

Prop. switch G & Pacific Sts.	16-35
Curve Kettner & G for Elec. Ry	29-12
Levels 6th to 25th	148-9
Levels for culvert at 30th	183-19
Levels 25th to 26th	273-1
X-sec. 25th to 26th	272-48
Culvert 25th to 26th levels	281-3
X-sec. 26th east	334/1
X-sec. Kettner to Pacific	1532-1
X-sec. at 26th & 200' E on G	1565-55
Add. levels on G St. Kettner to Pacific	1608-5
Levels at Kettner	G-211-31
Levels of curb & Sidewalk & X-sec of	1719-13
street at 30th to determine settlement	
Obtain levels for pavg. G, 25th to 26th	1780-41
Locate impr. and get floors of houses and houses	

G- Street	
Stake curb inlets & drain 25th to 26th St.	1780-73
Locate monument SW cor. 22nd & G	2098-38
Intersec. 5th-survey-Traff.Sig. 3720-1-D	
Parking meter survey 8th to 9th & 11th to 13th	1709-47
Pave 27th to 28th	G-130-60
Pave at 30th	G-120-41
Culvert 27th to 28	G-130-75
Curb gr. SE ret. 24th & G St.	G-233-8
SW corner 11th & G. St. R.P. to tie-out	G-239-17
NW corner 11th & G, R.P. to tie-out	G-239-17
16th to 25th St.	G-111-56
30th & G. St. Swr. exten.	G-245-58
25th to 26th St. rough gr.	G-260-51
25th to 26th St. curb stakes	G-260-76

G Street		
25th & G. Sts. curb returns		G-272-28
Traffic Signals-Intersec. 12th	4407 -D	
27th to 28th ties		357-65
Drain at Calif. & G		845-51
Levels & Impr. on		1076-76
X-sec. 32nd to 33rd		1128
X-sec. 4th to 6th		1307-56
X-sec. 28th to 30th		1227-62
X-sec. 34th east		334-57
X-sec. 4th to Pacific		486-2
Cblevels 1st to 7th		471-73
X-sec. 25th to 260' of 25th		1305-67
Survey dr. exten. & notes to extend Dr. Wly between Treat and G Sts.		2021-73

G - Street

X-sec. curb ret. at intersec of Kettner NE return		
at 7th East Side		G-22
Topography survey 16th & G for Traffic Sig		4407-1-D
Survey exten. dr. S of G & Ely of 32nd		I-22
Survey for storm dr. Sly of bet. 25th & 26th		H-22
X-sec. bet. 29th & 30th also 29th		H-22
Parking meter survey	1817-	1845
12" PL 25th to 26th Grades Set	W/Bk	800
26to 27th Preliminaries	907	
27th to 28th Prelim.	907	
28th to 26th Stakes for 12" AC Main	892	
28th to 30th Sts. Stakes for 12" AC Main		884
C/L prop. PL 30th to 32nd		851
30th to 32nd- Stakes for 6" AC Main		826
X- Gutters at 1st, 2nd & 3rd, X-Sections		G-22
X-Gutters at 7th		G-22

G-Street

X-sec. 26th to 27th

H-22

X-gutter at 1st (WO 21918

F-22=C

Tie Pts. Dr. bet. 1st & 2nd

F,G-22

Survey-Align. bet. 1st & 2nd

F,G-22

X-sec of G St. Bet. 32nd & 33rd

I-22

TiePoints:

at 9th to 10th Ave

G-174-64

at 27th to 28th

357-64

at 15th St.

1701-80

at 15th St. reset

1739-3

G Street

Tiepoints 30th Street

at 15th St.

at 16th

at 17th

at 18th

at 19th

at 20th

at 21st

22nd

at 23rd

at 24th

at 25th

at 26th

at 27th

at 45th

Merrit to 36th Street

TP 9-3

TP 10-22

TP 10-26

TP 10-29

TP 10-33

TP 10-36

TP 10-40

TP-10-43

TP 10-47

TP 10-50

TP 10-52

TP 10-58

TP 10-62

TP 10-65

TP 12-25

TP 19-37

Gables Street
Tie Points at Flintridge-Rachel

TP 31-2,3

Gabrielson Road
X-sec. of at Chollas Operation Station

K-20

Gage Drive	Bow Ave.	
Extension to Silver Gate Ave. 2		266-1
Prop. alignm. & X-sec. from Fort St. to Bow Ave.		
across P.L. 170		1473
Alignm. Silver Gate to Bow thru PL 170		1465-41
X-sec. Dupont to Dudley		586-72
Prop. Re-alignment		1329-3
Stake side of PL 172 along Bow Ave.		2066-1
Survey Blk 14, Roseville Hts. for realign of		2190-14
Bow ave. Pueblo Lot Traverses		1329-6
X-sec & Ties from Sly Dupont to Charles		B-22

	Gage Drive- Frmlly. Bow Ave.	
Prelim, Charles St. to 125' Nly of		876
Stakes & grades, 6" AC Charles St. Sly 450'		920
Profile of pro. water & stakes (Cl of) San Gorgonio	857	
Tie to new re-alignm.		1329-3
Tie at Dudley St. Jennings		TP 26-12
Tie Inez, John, Jennings		26-21
Replacement Tie Pts. also DuPoint St.		
Gage Pl. Charles St.	C-22	B-22

	Galveston Street	1590-30
X-sec.	Gardena to Milton Sts.	2144-33
	Galveston, Levels	
X-sec.	Jettett to Ingulf, also Denver ^u rie and Frankfort Sts.	2144-52
X-sec.	Galveston, Littlefield to Gardena	2157-30
X-sec.	Gardena to Orten	2223-57
X-sec.	Littlefield to Gardena	E-16
X-sec.	Milton to Lister, Hartford, Lister & Kane	E-15
X-sec.	Filled area bet. Lister & Kane	E-15
Water survey-	Lister to Kane; also Kane, Hartford Jellett	E-15
Water Grades		721
Stakes 6" AC Main	bet. Gardena & Orten Sts.	906
Prelim. -	Jellett to Ingulf Sts.	914

Gage Lane
ties to Pipeline thru Hazard Prop. Water Book 781

Gage Place - Fmly. Warner St.
Catalina to Silvergate-Prop. Water-stakes & Gr.

W/Bk 819, 832

Grades & B.M.'s

1329-56

Tie Pts. at Catalina, Silvergate

TP 26-12

Replacement of T Pts, Also Gage Dr.

C-22, B-22

Dupont St. Charles St.

Gaines Street

SWR. levels, fr. Kurtz St.	969-69
X-sec. Colusa to Benicia	1471-26
X-sec. Jefferson to Pacific	1338-74
Prop. lines Morena Blvd. to Cherry	1347-78
X-sec. Kurtz to Jefferson	1587-42
Levels, Inters. Pacific & San Diego	1632-31
Location & levels pro. w/main from Pacific Hwy. & Riley to Gaines and Whitman	1621-34
Pro.Swr.Hancock to Jefferson, also Hancock & Jefferson & alley 372, A.Wehrman's resub.	1651-45
X-sec. Juan to Whitman	1636-59
X-sec. Colusa Easterly to Goshen	1641-64
X-sec. W.Line Azusa to 100 th West	1643-18
Proswr. San Diego Avenue to Congress & on San Diego Ave. Riley to Gaines	1644-67

	Gaines Street	
X-sec.	Congress to Pacific Hiwy.	1705-59
Swr. levels,	to Andrade St. thru PL 1101	2160-49
Swr. levels on,	Napa to Colusa, Old Town	2160-37
X-sec.	Alley, Blk. 373, Rogers Subdiv. Gaines	2173-2
	and tiepoint bet. Hancock & Moore	
X-sec.	Hancock to Congress	2173-35
X-sec.	bet. Benicia St. & Colusa St.	2268-41
X-sec.	Azusa to Benicia	E-17
X-sec.	Azusa to Benicia	E-17
Loca.	fire hydrant at Benicia ST. Water	E-17
Stakes & Meters	Colusa to Benicia	909
Stakes & Grades,	6" Water-Benicia to Fresno	847
Alignment & prof.	Benicia to Goshen	819
✓	Construction-	
S. 2		

Gaines Street

Construction: Swr. Gr, also Jefferson & Congress	G-203-56
Grades, Azusa St. to 100' north	G-204-41
Swr. Gr. Congress to S.D. Ave.	G-204-46
Swr.stakes Miss.Valley Swr E of Gaines to across highway ROW	G-207-70
Ties at Kurtz to Hancock	1422-31
Gaines at Napa	487-71
Colusa to Goshen	1471-40
Hancock to Moore,Blk. 373, Rogers Subd.	2173-2

Galveston St.	
6" AC stakes & grades-Jellett to Ingulf St.	928
6" pipe CL prop. Littlefield to Gardena St.	817
Water Gr.-Orten St. to Napier St.	721
X-sec. Orten St. to Milton	E-16
Water main constr. bet. Napier & Ashton	G-197-8
Swr. Gr. slope stakes Napier to Milton	G-207-28
Rough Gr. on E. Side, Napier to Milton	G-215-73
Swr. Gr.	G-257-55
Gutter Gr. Frankfort to	G-263-21
Stake 90' Swr. So. of Jellett	G-300-77
Swr. Gr.	G-325/70

Galveston Street

Tiepoints- Ties in Morena

1502-48

Ties, Milton to Gardena

1590-2-3

Ties, Knoxville to Gardena

1502-27

at Littlefield No. (Bla A Montezuma Ter.)

2232-22

Gamma Street

X-Sec. 38th to City Limits	880
Swr. Levels 39th to 17' W of 40th	982-21
42nd St. E. 190' & W to 20' E. of 40th	982-27
Survey prop. exten. from Boundary to Highland Ave. across lot 68 Horton's Purchase	TP 24-23
X-Sec. 29th to(Highland)43rd	1521-40
X-sec. 42nd to 43rd	1542-54
X-sec. 39th to 43rd	1821-61
X-sec. area No. of Gamma & 100' E of 42nd	2011-69
X-sec. 40th to 41st	I-24
Elev. top of pipe 150' W of 40th to 41st	I-24
41st to 43rd-W/Meter Stakes W/Bk	811

Gamma St.

Constr. Grades, 6" W/Main fm. EL 38th to 42nd	G-197-17
Gr. 41st to 43rd curbs	G-284-36
Curb stakes, 41st to 43rd & 42nd	G-296-11
Tiepoints at 42nd & 43rd	TP 24-23
at 39th & 40th	TP 24-39
at 42nd & 43rd	TP 24-46
at 42nd & 43rd	TP 24-57
at 41st	TP 2011-62
at 40th to 42nd	TP 12-2
at 38th to 40th	TP 12-5

Garbage Wharf

Ivy Street-Soundings for

7th do do
8th St. Survey for
9th St. do

11/25

13-15

96/45

96/47

Gardena Avenue

Survey for prop. conn. to 18" trunk sewer	1450-60
Fm. Galveston to SEly Bdy at Gardena Homes	1845-32
Survey for prop. trunk swr to new development	2133-1
N. of Linda Vista through Tecolote Caynon	
Fm Galveston to SEly boundary of Gardena Homes-X-Sec	1845-32
X-sec. Frankfort to Galveston	1590-2
do do	2223-50
X-sec. Bet. Galveston & Illion Sts.	1845-50
X-sec. for paving-Galveston to PL 267	E-16
Stakes for meters, Frankfort to Galveston	899
Pro 6" pipe Frankfort to Knoxville	817-821
12" Transite	801
Stakes for lowering & moving FH Gardena Pl	915
Stakes for lowering 12" AC Main & Moving FH	915

Gardena Avenue

X-sec. Illion to Galveston St. & Construction TP E-16

Construction-

Swr. Gr. West of Gardena Place G-228-17

Swr. Gr. G-257-53

Stake grades & Align. swr fm. Knoxville &
Berry Sts. G-288-50

Improvements in Gardena Homes Tract E-16 8072-74L

Ties bet. Frankfort & Galveston 1590-2

Ties Knoxville & ~~W~~ Berry E-16

Gardena Home Tract-

Drainage

Storm drain survey & tie points Lot 12-Bonus Dr. E-16

Survey for storm drain easements across Lts 4,8,13 E-16

Gardena Place

X-sec. Greenwood to Riley

1338-72

X-sec. Riley to Pacific

1338-72

Gardner's Addition

Survey of W. Line Lots 4-5-6, Blk. 10	1637-33
Survey for location of garage on west 50' of Lot 2, Block 10	1637-47
Survey of E. 50' lots 1 & 2 Block 10	1637-48

Garnet Avenue	
Construction-Everts to Ingraham,Curb Grades	G-140-31
Cass to Pendleton,Paving	G-140-33
Pendleton to Gr.Water Grades	G-143-46
Allison to Ocean,Grades	G-105-41
Ocean to Cass, Paving	G-110-64
Morrell East, Curb Grades	G-115-26
Everts to Garnet, Sidewalk Grades	G-230-48
Ingraham to Morrell, Curb Grades	G-239-23
Ingraham to Kendall, Paving Grades	G-239-35
Cass to P.L. E. of Pendleton	G-95-8
Levels floor & curbs 150' E of Bayard and Bayard, Sly of Garnet	B-33-3
Swrs. also Thomas,Grand,Hornblend,Cass,Bayard Felspar, Ocean Blvd.	G-121-26-27

Garnet Ave.

Tiepoints- at Quincy & Pendleton		949-43
at Ocean Blvd to Cass		G-121-28
at Ø Cass		G-143-21
at Allison		G-105-41
at Feldleton		G-141-52
at Lamont	also pg. 10/15	TP 20-5
at Jewell, Kendall, Morrell, Olney	also pg 41-43	TP 20-7
at Pendleton, Lamont	PG 41-43	TP 20-7
at Ingraham	pg 36-39	TP 20-24
at Haines, Gresham	pg 39	TP 20-31
at Everts, Dawes	pg 34-38	TP 20-34
at Haines, Gresham, Fanuel	pg 38	TP 20-35
at Randall, Quincy, Pendleton		TP 20-42
at Ocean, Mission Blvd. Bayard, Cass		TP 20-53
at Balboa Ave		TP-20-61

Garnet Avenue	
X-sec. Pendleton to Grand Ave.	1471-2
So. Pacific Beach-Stakes & M-Boxes W- BM-807	
Soundings pro. extension Chrystal Pier	1554-50
Paving levels west of Lamont	1424-35
Red Pavement area at Inters-Ocean Blvd.	1665-15
X-sec. Ingraham to Morrell	1762-1
Levels around Return Everts & Dawes, S.SideGarnet	1761-5
Loc. pro. drain pendleton to Balboa	2024-72
Curb Grades, Noyes & Garnet	BK B-27-76
Levels on curb (Penny's store) 150' S of Garnet on	
Miss. (Bayard St.) & 150' E on Garnet	B-33-3
Topog. & Levels-Pendleton to Balboa	2162-69
Elev. 6" W/Main in at W.Line of Pendleton	2162-38
Loca. of 30" CMP also 12" CMP at Quincy	2162-72
X-sec. Fogg St. to Rose Canyon Creek East	D-14

Garnett Avenue

Survey to estab. cor. St.Prop at and Ocean Blvd.	B-14
Details intersec-Ingraham-Dr.Constr.T.P.	C-14
Survey loca. house & Impr. NE corner Pico	D-14
X-sec. to determine Crown	D-14
Survey for loca. concr. monument NW cor Pac. Hwy. per deed descrip. & to show sidewalk encroachment-	
Construction Tie Points	D-14
NW cor. prop. lines Survey Notes & Tie Points Pacific Hwy.	D-14
Tie Pts. replaced after constr. Donaldson Dr. Pico St. Soledad Rd- Pacific Hwy.	D-14
Tie Pt.s Dr. Survey-Grand,Dawes,Fanuel &	B-14,15

Garnet Ave.-Pacific Beach

Levels Pendleton West	177-2
X-sec.	233-1
X-sec. Lamont to Jewel	233-1
X-sec. Lamont to Jewel	233-46
X-sec. Lamont East	299-1
X-sec. Pendleton to Eastern Ex.	305-45
X-sec. Allison to Ocean	305-47
Curb Elev. Cass to Pendleton	1204-12
X-sec. at Cass	1172
Sidewalk levels, Jewell to Lamont	1163-65
X-sec. Yarard to Allicon	411-69
X-sec.	935-1
locate Assess Dist.Line Pvg. Book	1026
X-sec. Jewell to Ocean	1113-1
at Pendleton-Relocation Fire Hydrant W/Bk	867

Garnet Avenue

Ties in vicinity of; also Grand Ave., Pendleton
and Quinch Book 949-43

231-B

Garland Street
X-sec. 52nd St. West to 1st angle point 1553-33

Roadway through Garretson Tract
Roadway through Pueblo Lot 1778

91/20

95/10

Garrison St.

X-sec.	1149-65
Rosecrans to Willoe X-sec	1220
Bay to Roseville W line X-sec	436-47
Rosecrans to willow X-sec	1567-05
Garrison Nly X-sec	585-66
Rosecrans to Willow, Prop. lines to curb	1567-71
Rosecrans to Bay X-sec	1776-39
Willow to Clove X-sec	1756-39
Rosecrans to Sely Term. X-sec	2041-4
Construction: Swr.Later.Const.Bet.Rosecrans & Willow	G-195-54
from Rosecrans to Locust-	
Paving grades, Rosecrans to Willow	G-195-55
Curb gr. Willow to Plum St.	G-235-46

Garrison St.
Pueblo Line W of Clove to Rosecrans
Scott to Rosecrans, Grades
Bet. Rosecrans & H Sts. curb grades
Rosecrans to Scott, curb grades
Tie Points

Tie Points at Clove

TP 15/43, 71,
91 & 101

G-79-5
G-267-48
B-27-32
B-27-30
TP 15/43, 71,
TP 26-9

Gas Mains

Const. grades at Treatment Plant, Una & Kingwood	G-195-67
Grades 41st, Imperial to L St	256-26
Location & Elev. of 16" gas line lying Wly of ATSF Tecolote Bridge	1551 0 -76

Gateway Drive
Cross Gutter locations at Midvale

I-21

Gaviota Drive

X-sec. Wells to Worden

881-59

Gayle Street
Sidewalk Improvement Streamview Dr. to Hughes L-19

Garbage Hopper		
Topo survey along SFE ROW & Anna St.		1801-35
Levels for Garbage Hopper 9th & Belt Sts		1426-66
Swr	do	1426-69
Swr fm. Garbage Hopper	do to Harbor Dr.	1664-66
X-sec. pro. Garbage Hopper Rd. near Anna Ave.		1808-36
Loc. pro.swr to Garbage Hopper in PL 283		1875-63
Garbage Hopper near Anna Ave. Elev.Pro. Drain		1697-77
Pro. swr. Pac. Hiwy. & Anna to Garbage Hopper		2031-10
Miss. Valley Swr fr. Garbage Hopper to 6th St.		2031-14
Loca. Lot at NE cor. Water & Beardsley (X-sec.of)		2169-1
Construction-Swr.Gr. for fm. to MH under bridge		G208-47
on Harbor Drive		
Swr. Constr.Gr. Scale House & Garbage Disposal Pl.G-212-51		

Gearing Drive
Ties Interceptor Swr, at Barnett Ave.

D-19

Gekuitrioe Street
Pro. C/L sewer thru P.L. 1329

1596-31

Gebsket&s @has. Addition

Constr. Block 42	A-43
43	A-2-40
44	B-22-20
44, Lots 45 to 47	24-73
44, Lot 1 (10-11-51	B-29-34
316 Lots 6 to 10	B-23-63

Genesee Avenue

Alignment at Tecolote Rd.	E-17
Bench levels at Tecolote Canyon	E-17
Curve data & intersec. of Tecolote Vly.Rd.	E-17
Survey Lts. 5 & 12, Lemona	F-15
X-sec. bet. E Gate Mall & SD Freeway X-ch	D-7
X-sec. in Collegiate Park #2	D-7
Tie Pts. Pot hole locations of Utilities Depth	B-5
at U.S. 101	
Profile & levels	B, 6
X-sec. for pro. U.S. 101 Intersec	C-6
Prelim. survey-Governor to Miramar	C-6
Coordinate ties	D-7 D-8
Alignment-Appleton to Governor Dr.	E-11

Genessee Avenue

Topog.&levels on Richland, N&S of; also on drain
south of, 260' E. of Linda Vista Road 2385-49
Re-x-sec. Linda Vista Rd. to 395-Yardage Impace G-15
X-sec. Dr. Sly of Genessee & Wly of Richland G-15
X-sec. Center Isl. Chickasaw to Clairemeont M.Blvd.E-11
X-sec. from Linda Vista Rd. to Hwe. 395 2384
Prop. align. Linda Vista Rd. to Balboa Ave.&TP 13,14,15
Level Circuit, Genessee Ext. F-13
Align. prop. exten. thru Nly $\frac{1}{2}$ PL 1308 and
portions PL 1317 & 1316, & Tie Points D-7
~~Stop~~ X-sec. Tie Points & drain excav. F,G-12-15
Also intersec. Linda Vista Road at Intersec. F-15
Align. & Ties bet. SD Frwy. to LJ Scenit Cr. and
X-sec. SEly of Salk Site B, C-6

Genesee Avenue

Profile for prop. 10" V.C. sewer at
Research Drive
X-section proposed fill area
Drain location Sta. 583+72.20

D-6
D-6
C-6

General Atomics

W/Main prop. fm. East Blvd. to 70' Access Rd. C-6
Survey-prop.site PL 1326,1327,1322,1323,1330Ties C-5
Survey site,Tie fm. USN SE range to Sta.340=08.92 Hwy BC C6
Boundary traverse prop. additional land
Sorrento Valley-Sewer Easement C-4
Stake lower sec. Torrey Pines Tr. Swe. to Sorrento
Sewer system WO 17076 C-4
12 W/Main crossing Hwy. 101, 6040' No. of Miramar Rd C-6
Loca. meter box & chamber in rela to Easement G-11
Survey pro.boundaryline-ties to Lambert Grid H,I-12
Profile & levels B, C-6

Geneva Avenue

Swr. Notes	2025-31
Euclid to Beverly, X-sec	2051-38
Stakes for 12" AC W/Main-Winston Dr. to Elwood	K-22
X-sec. from Beverly to 250' Wly of Winston	
in Beverly Subd.	K-22
Preliminary-Euclid to Winston	878
C/L prof. Hanover to Winston	880
Stakes & grades, 8" AC Hanover to Winston	863
Swr.Const. fm. Hanover to Beverly	G-273-68
Tie Pts. 51st St. to Winston, Winston to Beverly	12/58,59
X-sec. Euclid to Winston	K-22
Tie pts. Winston, Elwood, Euclid, 51st Sts.	2051-36
X-sec. Euclid to Winston	K-22
Tie Pts. Winston-Elwood, Euclid	
Tie Pts. replaced; also Lenox, Beverly, Derby & Hanover	K-22

Center Street- LaJolla	
X-sec. LaJolla Blvd. to 270' E Orange St.	899
X-sec. Draper to Girard	1127-34
X-sec. LaJolla Blvd. to Draper	1202
Sewer at Fay	1120
Elec. Ave. Pipe line alignment	W/Bk 731, 767
Drain Survey at Girard	A-10
Draper to Girard	G-118-8
Draper to LaJolla Blvd.	G-110-15
SE Corner Girard, Curb Ret.	G-180-11
La Jolla Blvd. Curb. Inlets 50'	G-187-7
Swr. Fay Wly	G-172-79
Cut Sheets Ely Side Girard St. Nly of	A-10
Ties at Draper	G-110-15
at Eads to Fay	1357-65
at Fay, Girard	TP 17-38
at Fay, Rirard	TP 17-45

Georgia

Meas. on Georgia Street	4B-77	
Levels ElCajon to Madison	153-46	
K-sec. Adams to Monroe	196-1	
Julvert Polk to Lincoln	197062	
K-sec ElCajon to Univ	197-1	
Levels for prof. Univ. to Olive	273.48	
Levels Change of Gr. Univ. to Oliver	273/53	
Bridge-University Ave levels for	281/28	
X-sec. Robinson to Cypress		350-33
Sewer line		193-36
X-sec. University to Robinson		350-43
Sewer, fr. ElCajon Ave. to Howard		456-63
K-sec. Univ. to Myrtle		450-19

Georgia Street	857
Myrtle to 2 plus 158-6" pipeline & Meters W/Bk	2203-9
X-sec. Myrtle to Upas	2242-7
Levels & Drains, Upas and Georgia	H-19
Georgia St. Storm Drain	H-17-C
Curb ret. cut backs at Adams	G-19
W/M Survey & Tie Points Myrtle to Cypress	G-17-18
Survey at Adams Spaulding Pl & Madison Ave.	

Georgia Street

Ties University to Robinson

1323-69

Construction:

Myrtle to Robinson, Paving

G-128-66

Intersec. Madison, Repaving

G-135-79

Intersec. Meade, Resurfacing

G-225-58

Myrtle to University

G-53-45

Rough grade stakes * Myrtle to Upas

G-200-73

Curb Stakes- Myrtle to Upas

G-200-75

Georgia Street

X-Sec fr. Cypress to 40' N of Myrtle

820-26

X~~Q~~sec, do to 40' S of University

820-27

Levels for slopes

475

X-sec. Myrtle South

1100-27

X-sec. Myrtle to 225 feet So. of Myrtle

1713-32

Geranium Street
X-sec. Pendleton to Randall
Tie Pts. at Pendleton

2103-19
TP 20-60

Gertrude Street

Swr. levels	945-26
Levels for prop. swr. Dorcas to Viola	1791-33
W-Meters-Viola to Dorcas & to Lillian	E-17
Grades, stakes & 6" Water-Dorcas to Lillian	821
Elev on exist mains bet. Dorcas & Lillian	876
C/L pro. water, Dorcas to Viola	747
Prelim. prof. Lillian to Nly term. CL	921
Stakes & grdes, 4", AC Lillian to Terminus	908
Sewer Grades	G-252-26
Sewer line changes Nly Dorcas	G-246-58
Tie pt on Gertrude Nly Viola & cor. Lillian	871-74

Gesner Street

X-sec. Morena Blvd. to Baltimore

D-15

& Baltimore Pipeline-Profile align. & details- W/Bk 779

& Baltimore C/L prof. align, & details

797

Ties in Morena

1502-49

Getti Street	
Goldfinch to Clay St. Levels	131-12
X-sec. Ibis to Clay	247-58
X-sec. Dove to Goldfinch	294-24
X-sec. Hooker to Stephens	480-55
X-sec. Goldfinch to Ibis	500-1
fr. alley bet Jackdaw & Ingalls	
Swr. to alley bet Jackdaw & Ibis	400-17
do fr. alley bet. Ibis & Jackdaw	
do to alley bet. Jackdaw & Ingalls	824-4

Gibson Street

Pro. swr. Hilger to Plover	1664-31
Hilger to 69th, X-sec.	2063-25
Pro. Swr. Madera, Klauber, Tarbox et al	2274-1
X-sec. swr. Plover to 69th	2274-39
X-sec. Hilger to Plover & Hilger	L-22
Prelim. Hilger to Plover	909
6" AC main, stakes & grades-Hilger to 69th	912
Prelim. Plover Sto. to 170' NE Zeller	910
Ties at 69th Wly & at Zeller	1214-7, 8
Ties Hilger to 69th	2063-25
Ties Plover	L-22

Gila Avenue
X-sec. for cross gutter at Hiawatha Way

D-12

Gilbert Drive

X-sec. Berting to 55th

1241

Gilcher Tract

Survey for water to ElCajon Ave. Lot 2	1350-3
Reference Pt. for SE cor. of lot 75	1825-32
Replace lot stakes lot 72	1867-19
Curb grades por. lots 13,14 on 60th	G-233-10
Pro drain fm. at ElCajon Bl. to 58th & Vale Wy.	1825-2
Construction:	
Lots 12 and 13	24-72
Notes-	
Proposed dr. fm. at ElCajon Blvd. to 58th & Vale Wy	1825-2

Gillette Street

X-sec & Ties	1381-29
Survey for opening fm. 36th	1556-79
X-sec. Pardee St. to 240' E of 36th	1593-45
X-sec. bet. W. li 33rd & E. li 34th/also Steele	2204-1
X-sec. 33rd to 34th on Gillette Also 33rd & Steele	2199-12
X-sec. 33rd to Wly Termination	2222-74
Survey Swr. fm. Francis to Mt. Hope Cemetery	I-22
X-sec. from 33rd St. West	H, I, J. 23
Const-West of 33rd curbs	B-29-27
Ties at 33rd to Imperial	1381-7, 18
Ties at 34th to 36th	TP 12-19

Gillmore Street
Const. 37th to Olivewood Terrace
Ties at 36th to 37th
X-sec. bet. 36th & 37th
Swr 37th to alley bet. 37th & Fisk

G-103-39
TP 12/18,41,50
916
896-65

Topography for

Girls Home

1641-53

Girard Avenue

Tiepoints- Pearl to Kline

1323-2

South of Pearl

1174-1

at Ravina

TP 16-9

at Coast Blvd. South

TP 16-13

at Pearl also pg 7

TP 17-38

at Prospect also pg. 4

TP 17-15

at Silverado

TP 11-71

at Pearl & Genter

TP 17-45

Girard Street

Levels press. Swr. coast Bl. Jenner ,Prospect	1655-47
X-sec. Pearl to 705' South	1446-66
X-sec. Pearl to Genter	1526-11
X-sec. Fm 700' S of Pearl to Genter	1531-42
Levels for pro. new curb inlet at Nly inters.	
Girard & Coast Blvd (Blk 58,LaJolla Park)	1661-53
Traffic signal Instal. Intersec.Virvinia Way-Torrey	
Pines Rd. Girard St.	2778-1-D
Survey Dr. prop. drain (30")	1769-70
Hardcopy -Traffic Signals at Pearl	3279-1-D
Hardcopy-Prospect-Herschel	7087-1-L
Swr. line via alley N of Girard Fm.Torrey Pines Rd. to Wall st.,Cave St. to Prospect & back to T.Pine Rd	1655-17
Run prelim. sew. line fm. Ravina to Kline	240-60

Girard Street-	
Construction: Pave, Etc, Silverado to Wall	G-101-19
Pave. etc. also coast blvd	G-109-30
MH levels, inters. Torrey Pines Rd.	G-174-79
Grades, Silverado to Torrey Rd	G-146-77
Grades, at Genter	G-177-1
SE corner curb ret. grades, at Genter	G-180-11
Storm Dr. Girard at Virginia Way to Eads	G-240-16
Coast Blvd. to Wall, Pressure Sewer	G-261-60
Cut sheet-Storm Dr. 6' offset stakes	A-10
Cut sheets-stake Ely side Girard Nly of Genter	A-10
Stake 45" RCP dr. at Pearl St.	A-10

Girard Street

Drain survey at Genter	A-10
X-sec. Genter to 450' Nly	A-10
X-sec. Prospect	A-10
X-sec	A-10
Water survey-Girard-Prospect to Coast)	A-10-A
exten. south	122-67
X-sec. Pearl to Cave	275-1
Culvert at Ravina	281-33
Survey for narrowing	34-50
Survey for ret. wall, near bath house	34-67
Prop. swr. line, bet. Kline & Ravina	240-61
X-sec. Pearl to Genter	1174-1
Swr.	403-64

Glacier Avenue

X-sec-Holabird to Crawford	J-15
8" AC W/main-Riverdale to Miss. Gorge. Rd.	J-15
Miss.Gorge Rd. to Holabird St.	J-15
Mission Gorge Rd. to Holabird-PrelimWater-	W/Bk 916
Riverdale to Mission Gorge Rd. do	do 916
X-sec. for X-gutter at 50th	J-15-C
X-sec. Riverdale to Holabird	J-15
Also Vandever & Riverdale	
X-sec. Holabird to 150' Wly	J-15
Replace Tie Points	J-15

Glade Street

Elev. curbs & gutters in, also Boren St. 2147-29
Loca. Existg. improvem. bet. Streamview Dr. to Thorn L-19
Grade & Curb. ret. Stakes, Glade 7 & Boren Sts. G-103-12

Gladiola St.
X-sec. Pendleton to Quincy
Ties at Pendleton

2081-35
TP 20-60

Glenartney

Survey of garage & cement steps SWly corner of-
on Chatsworth Blvd. Tr.

T 26-45

Construction

Lots 1, 2 Block 1 11/4/41

25-29

Blocks 1 and 2 8/4/44

25-45

Lots 4-10, Blk. 1 1/14/46

B-25-67

Lot 11 Block 1 1/14/46

B-25-66

Glencoe Dr.

Survey drain or ditch from existing drain intersection
Jamacha rd to Culvert under Beacon Dr. Sly of Jamacha Rd.

2241-9

Glencolum Drive

X-sec. X-gutter 100' NE of Mobley St.

Mission Village #1

X-sec. 1700' Wly of Ruffin Road

H-14

H-14

Glendale Ave- Formerly Baltic.

Levels F to Broadway

236-41

Sewer

458-46

Construction - E to F Sts.

G-113-4

Glendora Street

X-sec. Pacific Hiway to Santa Fe St	1735-41
X-sec. bet. old pac. hwy. & NEly line del Rey St. also Bunker Hill St.	D-13
8" Tee at- Water Pacific Hwy	D-14
Revere to Pac.Hwy. prelim water W/bk	924
6" AC Stakes & Grades do	928
Ties in Stephens addition	1735-35

Glenfield Street


X-sec. Fairmount to Manzanita Dr	1624-39
Levels, Fairmount to Manzanita Dr.	2017-28
Profile LC from Fairmount to Manzanita	2153-26
6" W/main staked	WB 802
Stake curbs & pave, Fairmount to Manzanita	G-289-39
Ties at Fairmount	TP 21-76

Glenmore Street
Location prop. sewer Homewood to Glenmore
Construction
Water Main

1862-35

G-167-71

Monuments to be set



Glen Road
Tiepoints at Market & 54th Street to North TP 12-60

Glenroy Street
Tie points bet. Zion & Greenbrier Sts.

K-15

Glider Club of Torrey Pines
Access Road to Club grounds in Torrey Pines Park 1853-30

Glorietta Heights
Check survey of subdivision

1603-76

Gloria Street

X-sec. Ocean View Blvd. to Franklin	1527-51
X-sec. Franklin to Ocean View Blvd.	2128-59
Franklin to Oceanview-Stakes & Gr. W/Bk	847 & 823
Swr. Gr. frm. CL Franklin Ave. South	G-198-7
Water in; also Ocean View Blvd. Escuela, 54th	G-117-40
Swr. Gr. Franklin to Ocean View Bl.	G-263-63
Stake-Ocean View to Franklin	G-313-9
Ties Franklin to Ocean View Blvd.	TP 19-26

Goff Manor Subd.

R.:. for Subd. Mon.

J-24

Goldboro Street

N. of Nly end in PL 1178 X-sec
locate cave

E-16


Golden Gate Drive

X-Sec	9	951-44
Survey ROW so. of		1084
X-sec. Cleveland to Delaware		1051-57
Location of residence NW Cor.	Campus Ave.	1169-80
Slopes at Cleveland Ave.		1196-13
X-sec. Cleveland East		1196-33
X-sec. Inters. Madison		1231
X-sec. Madison to S. end		1231-47
Survey C/L New Hampshire to Mass.		1521-65
X-sec. Delaware to Massachusetts		1564-12
X-sec. S. of Madison		1551-58
Water survey Maryland to Campus		G-18-B

Golden Gate Drive
X-sec. water main, Massachusetts-Maryland
Tie Points

Sewer, Old Town system
Paving, Campus West
Paving, Cleveland East
Const. Cleveland to Delaware
Ties Massachusetts St. to New York St.
Ties West of Campus Ave.

G-17-18
18
G-137-21
G-124-1
G-135-56
G-111-15
1298-47
1169-79



Golden Hill Addition

Prelim. sewer in alley Blk. 3

806-16

Blk. 3, Levels in alley for sewer

235-46

Survey for encroachment Alley, Blk. 4

2130-19

Construction

Block 4

A-5-54

Gold n Hill Drive

Cut sheet, Comfort station at 25th
Swr. sys. E. of 25th between A & Commercial
Playgrounds

H-22
274-52-,6'
904-50

Golden Park Avenue

Construction-

Lucinda to Bangor 6" w/main	G-240-59
Lucinda to Bangor, water services	G-261-48
Sewer grades	G-266-21
Lucinda to Bangor, Grade stakes	G-266-40
Intersec. at Jennings St. Grades	G-266-37
X-sec. to (Rice St.) Harbor View Dr.	332-31
X-sec	1250-76
X-sec. Lucinda to N Line Cresta Real Sub.	1794-47
X-sec. Golden Park Ave. (Cresta Real Sub.)	1794-12
Ties at Harbor View Dr. Lucinda	TP 26-19

Golden Vista St.

M.H.T. Line to Monte Vista St.

1285-34

Goldfinch St.		
Grade at Barr		G-122-61
Elev. rear of 4020 Goldfinch(gutters)		2212-6
Swr. fm. 356 th North of Upas		982-47
Upas to Thorn		982-49
Cross Gutter at University		F-19-A
Paving Lewis to Washington		G-117-49
Const. Sutter to Pennsylvania		G-49-13
Ties Lewis to Washington		947-70
Ties Goldfinch @ BUSH ST.		1234-2
Ties Arbor Dr. Barr Ave., Hunter		TP 8-27
Ties Montecito Wy, (Bdwy.) Ft. Stockton Dr.		TP 8-80
Prop. corners of Fire Sta. Site at S. of Washington		F-19

Goldfinch St.

Swr. fr. 160' N of Upas to near Brooks lot li. bet.	
Goldfinch & Hawk	482-70
Swr. fr. cent. Spruce to Sta 1+ 50 south	499-59
Swr also Sutter St.	831-7
X-sec, Barr to 300' north	1198-23
X-sec. Barr St. South	1336-57
Tie pts. to E.Line Hawk	293-12
X-sec Barr North	868-384
X-sec. Barr 380' N	898-4
X-sec	918-71
Sewer Goldfinch & Sutter	831-7
Swr. Goldfinch & Lewis	929-38
Swr. fr. alley bet. Bush & Doug.to Lewis	824-29
X-sec. N. End	1198-27
Gr. & ties, Walnut to Spruce	G-129-53

	Goldfinch St.	
Levels	Washington to Getti	131-12
X-sec.	Washington to Ibis	247-46
Levels	for profile Bluff to Horton St.	283-2
C-sec.	Lewis to Washington	294-49
X-sec.	Lewis to PL	294-49
X-sec.	from Sutter to NL P/L 1122	341-11
X-sec.	Bush to PL	341-17
Swr. fr.	alley bet. Bush & Douglas to Getti	482-47
Swr. Lot	li bet. Hawk & Goldfinch fr. Brooks to Wil-	482-64
Swr. fr.	115' S of Brooks to Sta 5+00 south	482-66
Swr. fr.	195' N of Cent. Upas to Redwood	482-67
Swr lot	li. bet. Goldfinch & Falcon	482-69
Swr. fr	135' N of cent. Upas to lot li bet Goldfinch and Falcon	482-70

Goldfield Street

X-sec. Napier to Littlefield

1855-67

Sewer grades

G-257-23

Curv stakes, N.Side, Bet>Returns on Chicago
and Goldfield Streets

B-29-30

Ties-Mission Bch.Addn.-not filedO in MB Addn.

1422-44

Construction

Goldfinch Place

G-95A-27

Goldsmith Street

X-sec. Tide St. to Roseville

8" AC water main-Evergreen to Chatsworth

Tie points on Willow, Evergreen, Locust,
Rosecrans, Chatsworth Blvd.

do

449-44

D-19

TP 26-3, 1

TP 15-51

Goode Villa Tract

Meas	352-46
Survey	357-2 & 9
Tie points at N/W and N/E cor. of PL 1125	357-9
Location of fences	940- 7 27
Location poles and fences	932-64
Construction	
Lots 1 to 52	B-2-68

	Goodyear / Street	
X-sec, Boston to National Ave.		1740-40
X-sec. Boston to 37th		I-24
Also Boston Ave. & Newton Ave.		
6" AC Water Main-Boston Ave to North Terminus		I-24
Ties National to Boston		1740-40
Control points at Boston Ave. & Newton Ave.		I-22

Goshen Street

X-sec. Gaines to Yuma	1471-30
X-sec. Gaines to Riley	1471-31
X-sec. Riley to Linda Vista Rd.	1630-60
XOsec. Mildred to Linda Vista Rd.	1641-67
X-sec. Linda Vista Rd. to Riley	2236-27
Riley to Linda Vista Rd. Prelim. & Con- Water Book Constr. Grades	902
Ties Tiley to Josephine	1630-1

Grables Street

sp
Tiepoints at Rachel

TP 24-3

Grace Manor
Grades at ElCajon

G-131-13

Graham Street

Survey & Tie Pts. Storm. Dr. Ext. Gresham St.
on Wly side of
Survey for Storm Dr. Ext. fm. Riviera Dr. to
Mission Bay just 100' Sly of; tie points
X-sec. Riviera to Bay
Ties at Gresham, Riviera Dr.

C-15

C-15

2083-1

TP 20-62

Gramercy Drive
X-sec. intersec. with Towser for Thank-you-mon H-14

	Bean-changed to Granada Ave-	
X-sec. in South	Park	128-36
Levels Seaman to S line	S. Park	142-71
Levels Horton to Seaman		234-7
X-sec.		460-2
Culverts, Date, Elm, Fir		823-6
X-sec, N.L. of So. Park	North	816-12
X-sec. Grape to Ivy		815-57

	Granada Avenue
Location of W/Mains at Date	1108
X-sec. Redwood to Nutmeg	830-24
X-sec. Ivy to Juniper slopes	850
Dr. at Date, Elm & Fir	823-6
Elev. on Houses also Date	1098-44
X-sec. X-gutter at Palm	H Y -19
Water main survey Landis To Gunn St.	H-19
Construction Tie points	
W/Main survey & TP- Upas to Dwight	H-19-C
W/M survey, TP, Nutmeg to Palm St.	H-20
Pro.W/Main bet. Elm & Hawthorn	H-21

Granada Avenue

Construction: Redwood to Upas
N line of South Park to Grape
Myrtle to Capps
Grape to Ivy
Nutmeg to Redwood
Dwight to University
Dwight to University
Myrtle to University
Spruce to Upas
A Street to Hawthorn
Ties Ash, Beech, Cedar, Date, Elm, Fir
Ties Grape, Hawthorn, Ivy, Juniper

G-53-10

G-62-54

G-65-76

G-68-4

G-68-44

G-71-34

G-74-14

G-101-15

G-102-27

G-109-19

TP 9-17

TP 9-18

Granada Tract
Construction
Lots 13, 14, 15, 16, 27
Lot 17

B-17-30
B-31-2

Grand Avenue

X-sec. Center Island fm. Ocean Blvd. to Calle Campana B-14
Survey prop. dr. approx. 100' Wly Lee St. C-14
Loca. existg. W/Main Miss. Blvd. to Lamont B, C, D-14
Drain survey tie points-Dawes to Cass B-14
X-sec. storm dr. Mission Bay Hi. Schl. & E-W of
Grand St. & Sly. terminus Culver St. C-14
Construction Notes G-95-31
Blk. 230, Lots 33&34 Pac. Beach, stake CB & S/W B-27-48
Blk 235, Lots 21 to 25, do also Ingraham B-35-2
Rough grades stakes, Mission Bay Hi. Schl. G-303-68
Swr. Stakes-fm. Pacific Hwy. to Bond G-326-16
Culvert, also Felspar, Allison, etc. G-121-41
Swr. also Thomas, Hornblend, Cass, Bayard, Allison,
Felspar, Garnet, Ocean Blfd. G-121-26-27

Grand Avenue

X-sec. align. storm drain at Boyd	D-14
X-sec. drain-Ocean to Cass	B-14,B-15
X-sec. Bond to Figuereaa	D-14
Bond St. Wly to Private St.,Stakes & Gr. W/BK	858
At Gresham-profile top 16" CI Main	858 (826
Ingraham to Cass-stakes for meters-top of existtint PL	841
Lee Street-check on water meter vault	906
Morrell to Bond-stakes for 6" AC Main	894
Olney to Lamont-revised profiele	894
NW de Storm Dr. X-ing stakes for sew.pipe	917
Survey for storm drain at Figueroa Blvd.	D-14

Grand Ave. (Pacific Beach)

Levels Pendleton to Ocean	177-45
X-sec. Lamont to IZard	289-1
X-Sec. IZard to Gresham	289-18
Gresham to Ocean	413-29
X-sec. Lamont to Pendleton	483-2
X-sec. bet. Olney & EN of Pacific Beach Add.	483-26
Levels	483-68
Levels on Grand Ave.	310-8
Levels Lamont St. East	410-43
do Lamont Pendleton St	410-4
Dr. west of Rose Canyon Road Gr. Bk. 95	GB 95-53
X-sec Quincy to 580 th East	1312-34
X-sec. Pendleton to Lee	1246-37

	Grand Avenue	
at Ocean, Mission Blvd. Bayard, Cass		TP 20-52
at Quincy, Pendleton, Olney		TP 20-61
at Bond, Figueroa, Dalton, Pacific Hiway		TP 20-66
at Balboa Ave.		TP 20-2
at Lamont, Morrell, Noyes, Olney		TP 20-18
at Pendleton, Quincy		TP 20-19
On Grand Ave. after comple. constr.		D-13
at Pendleton and at Quincy		C-13
In vicin. of, also Garnet St. Pendleton & Quincy		231-B

Grand Avenue	
X-sec. Inters. Lamont	470-62
Levels Pendleton West	384-34
Survey RR tracks	913-61
Survey of	949 43
Levels	932-36
Location switch	932-37
X-sec. Garnet to Atlantic	1471-2
Elev.Press.Gauge SE cor. Grand & Haines	1653-78
Pro/ 15" W/Line, Haines to Cass	1689-14
X-sec. 200' E&W of Noyes St.	1700-39
Atlantic to Balboa, Grade by City	1506-55
Pac. Hiway to Balboa, Survey NE Cor.PL 1797	1216-14
Elev. curb ret., Grand & Kendall Sts.	2161-60

Grand Avenue-	
Storm Drain at Noyes and at Olney	G-355-20
Curb Inlets at Morrell	G-355-22
Rough Grades	G-355-24 to 49
Tiepoints: at Quincy & Pendleton	949-43
at Ocean Blvd. to Cass	G-121-28
at Cass	G-143-21
at Olney	1257-50
at Miss. Blvd, Bayard, Cass, Dawes also pg 30	TP 20-1
at Everts, Fanuel, Grasham do	TP 20-1
at Haines, Ingtaham, Jewell, Kendall pg 15	TP 20-2
at Lamont, Morrell, Ivy pg 24	TP 20-2
at Noyes, Olney, Hornblend pg 6	TP 20-3
at Ingraham pg 36 TP 20-13	
at Everts, Dawes	TP 20-34
at Haines, Gresham, Fanuel	TP 20-35


	Grand Avenue	
Alternate sewer line		1647-32
X-sec. for fill		2113-42
Sta 5+28.0 to 12+12.0		
Topo.&X-Sec. bet. Cass & Olney	2235-13 Thru 36225-13	
X-sec. Pico to Pacific Highway		2235-37
45' No. north line Grand to 70' S. of South line -		
120' E C/L 100' W C/L Pico St.		2162-62
Hardcopy intersec. Mission Blvd.	3181-1-D	
Hardcopy intersec. Ingraham St.	3181-2-D	
X-sec. Borrow Pit		2393-6
Prelim. Drain at Bond		2166-71
Hardcopy Intersec Cass St. Traffic Signal	3553-1-D	
Survey-Drain at Pacific Hwy.		D-13

Grand Avenue-Fmly-Ivy Ave.	
Levels, Pendleton to Lamont	177-41
X-sec. Pendleton East	407-2
X-sec. Pendleton to W line of Lee	1230-59
X-sec. Lamont to Noyes	1280-67
Pro.W/main Grand to Lee	1424-62
X-sec. Lamont to Pendleton	1824-47
Grand & Jewell to Fanuel & LaPalma, Storm Dr.	2083-15
X-sec. Quincy to Bond St. grades, also Oliver	2113-31-4
Noyes St. Dr. via Olney, Grand, Morrell, etc.	2161-14
X-sec. fm. Pico to East & South thru Bond	
Figueroa to Pac. Hiway	2166-21
Loca.W/Line, fm. Bond, NEly & S on Dalton	2166-41
to intersec. Park Boundary Access Rd.	

Grand View Addition
Construction- Lots 15-30

6-20-60

Grandview Avenue-Del Mar Terrace
Floor elev. Homes Wly side & constr. T.Pts B-2



Granger Street (South Bay-
X-sec. & Tie points from Donax Ave. to Palm Ave. J-34

Grant Hill

Top sewer line
Construction:
Blocks 40,41

479-63

A-4/68

Grant Street

X-sec. Greenwood to Sherman
X-sec. 1/2 & Topo from Sherman to end
Ties, Sherman to Greenwood

1693-48

E-17

1693-7

Grantville Annexation

J-15 to 16

K-14 to 15

F.B. 2167, 2168-13

9141-L 11,151-L Map 3136, sheets 4, 5 & 6
Maps 2992, 3073

Grantville & Outlots

Survey-Feeder line to North fm. Alvarado Swr.	2003-29
Bench Marks	2390-2
Boundary-Survey-Ties	2401-2
Survey-Prop. Sewer	J-15
X-sec. Ranier Ave. Glacier Ave. Vandever Ave.	
Mission Gorge Rd. for grade establishment	J-15
Tie Pts. Miss. Valley & Gorge Sewer	G-17, J-16, M-10, J-15
Ties Lot 53, East Line	1873-48, 49
Construction	
Curb Stakes Lot 2, Blk. 47	G-351-77
Monuments, Blk. 17 (Grant Circle)	J-15

F.B. 2401

Survey of Grantville Annexation

F.B. 2167

City Boundary (Northeast Sector), Pueblo

Lot corners, Grantville, etc.

William's Line F.B. 1498-9
 T.P. BK 18-24

Waring Tract

CITY BOUNDARY – NORTHEAST SECTOR	FB 2167
PUEBLO LOT CORNERS	FB 2167
GRANTVILLE	FB 2167
WARING TRACT	FB 2167
WILLIAMS LINE	FB 1498-9
WILLIAMS LINE	TP 18-24

Survey of

Granville Road

143-52

Grape Street

Tiepoints at California to Kettner(Arctic) St	1012-75
at Old East Boundary	TP 19-4
at 32nd St.	G-169-25
at S.E. Corner Fern	G-196-79
at 30th St.	TP 9-6
at 30th Dale	TP 9-14
at 29th	TP 9-15
at Fern, Granada	TP 9-18
at 28th	TP 9-20
at 32nd to 33rd St.	TP 12-55
at Felton, Gregory to Dead End	TP 12-56
at Boundary to W of McClellan	TP 19-5
Pacific Hw. & Kettner- Sewer Survey	F-21

Grape Street
Construction* Bancroft to 32nd St.
32nd St. to Bancroft
3rd Ave.
2nd Ave.
Front to Albatross
Albatross to Kettner
Fern to 32nd St.
Bancroft Intersec. Grades
5th to 6th Ave. Paving
Return at Fern
Culvert Grades at Calif
Culvert at 2nd
Curb stakes from Pac.Hwy. to 175' West

G-96-9
G-97-24
G-101-65
G-101-66
G-101-67
G-101-68
G-110-68
G-128-21
G-117-60
G-159-73
G-195-23
G-101-78
G-346-5

Grape Street

Sewer nr. Pacific Hwy., RR warning sign loc. F-21

Grape Street	
X-gutter at 1st	F-20-C
Curb ret. cut-backs at 5th	F-21-B
G -21-A	
From 54th St. Ely	K-21
X-sec. & Tie points prop. storm dr. 15'	K-20
Sly of Sly line O.D. Arnold's Westwood Hills #2	
Levels Fern to Park	223-30
X-sec. Fern to 28th	237-14
Tiepoint-water main Survey bet. Fern to Fern	H-21
Tie Pts. Bet. Front & 2nd	G-21
Tie Pts. for water main replace Fern to 33rd	H-21
Loc. & Elec. Existg. Swr. MHs, Grape & Fern & 31st	H-
	H-21
Construction:	
Fern to Point E. of Edgemont	G-66-22
Fern to 31st	G-66-79

6. Notes	GRAPE STREET	
Cross Gutter at 1st (F-20-C
Curb Return Cut-backs at 5th.		F-21-B
		G-21-A
From 54th St. E'ly		K-21
X-Sections & Tie Points proposed storm drain		
15' S'ly of S'ly line O.D. Arnold's Westwood Hills #2		K-20
Levels Fern to Park		223/30
X-Sec Fern to 28th St.		237/14
Tie Point-Water Main Survey bet Fern to Fern		H-21
Tie Pts. bet Front & 2nd Sts.		G-21
Tie Pts for Water Main replace Fern to 33rd		H-21
Loc. & Elec. Exist Sewer M.H.'s-Grape & Fern & 31st		H-21

Grape Street

X-sec. 33rd to Felton	1768-2
X-sec. 33rd to Felton	1768-3
Stake sewer at Grape & Fern extend on 0.7% Gr. 1697 fm. existg. D.E.W. to W.Prop.line of Fern	
Lot stakes, Blk 41, Middletown, Grape & Kettner	1012-75
Survey of drain, 1st to 2nd Ave. Nly of	2214-1
Re-survey Blk. 41 Middletown, Grape & Kettner	1012-75
Survey & loca. sidewalks, also Sultana St. & 54th-2849-d-1 2848-D-2 & 2849-D-3	
X-sec. to establish grades Pentuckett to Boundary I-21	
Profile & Plan water line 3rd to 4th	G-21-A

Grape Street	
Levels pro.conduit Atlantic	845-49
X-sec. 32 to Bancroft	1024
Curb levels, Granada to 28th	1532-74
Pro.Dr. ditch on 28th from NL Grape to 310 ⁺ northerly	1363-77
Survey & levels, Pacific Hiway Wly to water front (1-25-39)	595-31
Survey showing improvements at 28th & Grape	1557-18
X-sec. Intersec. Union & Vicinity	1696-12
Loca. of sidesalk & curb, SW corner, at Fern	1697-9
X-sec. Pacific Hiway to Harbor Dr.	1691-43
Paving stakes, Pacific Hiwy. to Harbor Dr.	1692-68
Topo & levels for widening fm. Pac.Hwy. to parking lot entrance (200' W of Hwy.)	2176-44
X-sec. 29th to 30th	1711-42

	Grape Street	
X-sec. Fern to 31st		846-71
X-sec. Fern to 32nd		899-72
X-sec.		913
E. of Fern-Drain Grape to Ivy		1187-54
Levels on culvert Atlantic St.		1024
X-sec. Bancroft St. east		1037
Bet. Fern & 31st, Catch Basins		878-71
X-sec. 5th to 6th		1130-54
X-sec. Bancroft to 33rd		1142-55
Surv. corn. Union Storm Dr.		417-74
Drain 1st to 3rd		353-28
X-sec. Fern to 32nd		379-2
X-sec. Calif. to Atlantic		815-51
X-sec. fill Fern to 31st		978-54
Locate Bldgs 33rd St.		1001

Grape Street-

Notes	Water Bk 903
Calif. to Pacif. Hwy. Stakes for 6" AC W/M	146-1
X-sec. Calif. to City Park	
X-sec. State to Union	145-1
X-sec. at 2nd	148-78
Levels Despard to Park	223-30
X-sec. Despard to 28th	237-14
X-sec. for foot bridge-Fern to 32nd	337-20
Levels for foot bridge on Grape at Fern	354-11
Culvert at 31st	500-81
Slopes bet. Fern & 31st	846-65
Levels prop. conduit at Pacific	845-49
X-sec. of dirt to be moved into fill bet. Fern	846-65
X-sec. Cal. to Atlantic	858-77
Levels, 160' E. Fern-400' E. Fern	869-29

Gravilla Street-

X-sec. entire length	934-3
Levels on curb	1108-10
X-sec.	1141-26
Curbs,Walks,Drives,Tyrian to Draper	A-1709-72
X-sec.Tyrian to Draper Ave.	18-5-12
Sewer fr. Tank at Neptune to Trunk S at Elec	1857-34
Loc. stairway,Septic Tank, etc. of Pump Sta.	1800-44
Topog.Bldg.Site at Neptune Pl	A-11
Pressure Sewer	G-261-50
Pave Neptune to Tyrian	G-146-45
Water, also Kolmar,Palomar & Elec.	G-110-47
Pump House Gr. Gravilla St.(Neptuna Pl.)	G-259-56
Ties at Draper,Elec, LaJolla Bl. Tyrian Wy	TP 17-18
Neptuna Pl. Vista Del Mar	TP 17/20,22

Graves Tract
Offsite 12" AC water main

H-11

Greeley Avenue

X-sec	462-32
X-sec 30th to 32nd	861
X-sec. 30th to 31st	1094
X-sec. 30th to 32nd	1315-43
X-sec. 32nd to 33rd	1636-16
X-sec 31st to 32nd	H-23
Sewer ties at 33rd	I-23
Grades 30th to 31st	G-102-19
Finish stakes, 31st to 32nd	G-159-18

SEE T.P. BOOK * 14

GREELEY AVE

TP 14

Greenbrier Avenue

Ties bet. 51st & glenroy

K-15

Greene Street

Ties-

Tie Pts. on pages 149, 155

at Bolinas

at Catalina, Mendocino Blvd, San Clements (4)

at Ebers, Etiwands, Froude, Soto Also Pg 2

at Famosa Blvd

at Seaside also pg.2

at Whittier

TP 15-149

TP 13-2

TP 13-40

TP 13-1

TP 13-40

TP 13-1

TP 13-40

Green Street

X-sec. PL 205 to Blvd	464-3
& Soto St. Lowering W/Main on W/Bk	906
Swr. levels, fr. Etiwanda So. to Soto	950-78
X-sec. Seaside Ave to Mendocino	1265-8
Levels Nly side-Edwards to Soto Sts.	1589-37
X-sec. Etiwanda to Bolinas	1545-49
X-sec. Etiwanda to Bolinas	1875-1
X-sec. in E&W of Soto Street 200'	2344-28

Gregory Street

Tiepoints-

at PL line to Ash	also pg 27	1213-10
at Maple to Nutmeg	also pg. 129	TP 12-65
at S. of Ocean View Blvd		TP 12-15
at S of Martin		TP 12-16
at Ash		TP 12-52
at Beech to Date		TP 12-54
at Elm to Grape		TP 12-56
at Redwood to Upas		TP 12-79

Gregory Street	
Swr. levels Redwood to 30' S. Thorn	957-10
Swr Level Canyon to 30' N Thorn	957-15
do do do to Upas	957-15
X-sec. Juniper to Ivy	1309-20
X-sec. Ivy to Grape	1316-44
X-sec. Florence Lane to Oceanview Blvd.	577-70
Cedar to Date, X-Sec	2014-19
X-sec. Ocean View Blvd. to Florence Lane	2293-31
Levels-Prop. Dr. at Florence	
X-sec. Laurel to Maple	I-20
X-sec. Cedar to Date	I-21
X-sec. 33rd to 34th	I-23
Prelim. Survey prop. P-line Durant to Sly Terminus	I-23-A
Date St. to 100' S Cedar St. Prelim & Stakes 6" AC Main	
W/Bk	913

Gregory Street

X-sec. Nutmeg to A	923-1	911-49
X-sec. Redwood to Upas		977-69
Swr. fr. A to bot. of Canyon N of Ash		942-13
Swr fr. 40' N of Beech to 40.2' S of	942-14-	of Date-
Swr fr. 40' S. of Elm to 40' N of Date		942-26
Swr fr. 40' N of Elm to 40.15' S of Grape		942-31
Swr. fr. Juniper to S of Nutmeg		942-63
Elev. on curbs & sidewalks at Thorn		1104-60
Washout at Upas	1150-31; 1149-47	
X-sec. Beech south		12113
X-sec at Ash		1213
Swr. 40' N Grape to 41.5' S. Juniper	942-62	
Swr Juniper to S. of Nutmeg		942-63

Gregory Street

Martin to Florence-Preliminaries	901
Martin St. Sly Stakes for 6" AC Main	902
Oceanview Blvd Sly Stakes for meters	941
X-sec & TP- Beech St. 200' N. to 100' South	I-21 I-21
Align. Prof. & Tie Points-Water Line-Ash St. to 300' Sly I-	
X-sec. & TP-Ash to Beech	I-21
Const.Thorn to Upqs	G-111-76
Paving	G-131-53
Sewer	G-192-22
X-sec.formerly Hoover St	1381-48
Ties & X-sec. Bet. Grape & Hawthorn	I-21

Greenwood Street	
Kurtz to North, sewer levels	969-74
Jefferson to Pacific, X-Sec	1338-67
Jefferson to Kurtz, X-sec	1587-52
Morgan to Grant X-Sec	1693-28
at Kurtz to Hancock, X-sec	2078-39
Road-Greenwood & Cushman fm. Morena Blvd to	
440' Ely-Alignment & Levels-Private Rd.	1522-72
Sewer Grades at Kurtz	G-203-57
Dwr. Const.Bench levels for	G-206-48

	Greenwood Street	
Moore to Jefferson	Tie Points	1422-32
Greenwood to Napa		487-71
Ties		487-36
Grant to Morgan in Vernon Park		1693-7
Kurtz Nly		G-206-50
Kurtz to Hancock		2078-39
at Kurtz, Hancock & Aly. Blk. 3 Magnolia Subd.		D-18

Gresham Street

Tiepoints: at Grand	TP 20-1
at Diamond	TP 20-23
at Garnet	TP 20-31
at Hornblend, Grand, Thomas, Reed, Oliver, Pac. B. Dr.	tp 20-35
at Emerald, Felspar	TP 20-39
at Beryl, law, Chalcedony, Missouri also pg 49	TP 20-45
at Loring, Wilbur	TP 20-49
at Foothill Blvd. Tourmaline, Opal, Loring	TP 20-50
at Graham, LaPalma Pl.	TP 20-62
in PL 1784	TP 20-70
at Diamond	G-116-25
at LaPalma, X-sec. & Ties	FB 2177-2

	Gresham Street- Pacific Beach	
Levels-Alabama Ave. to Reed Ave.	178-68	26
X-sec.Loring north to 205' N of North Line	Tourmaline 1240-	
X-sec. Reed to Estrella	1268 1258	
X-sec.Tourmaline to Foothill Blvd	1588-55	
Levelw, NW corner at Hornblend		
Levels, Garnet St.Northerly	1728-16	
X-sec.Pacific Beach Dr. to Oliver	1728-16	
X-sec. Pacific Beach Dr. to Oliver	1730-43	
Swr Line change at Hornblend, etc.	1835-16	
Pacific Beach Dr. to Graham-X-sec	2083-1	
X-sec.Diamond thru to Pacific Beach Dr	2163-1	
Levels on, Pac.Beach Dr. to Diamond, X-sec.	2163-36	
Survey Tie Pts-Storm.Dr. Ext.Graham at Wly Side	C-15	
X-sec Storm Dr.	B-14, 15	

Gresham Street-	
Construction-Loring to Diamond	G-134-16
Water, also Oliver	G-135-50
Water Pacific.Bch.Dr. to Graham	G-280-56
Water Main do do lower grade	G-280-63
Stakes & Oliver rough grades	G-302-25
Curbs	G-302-32
Returns-Alleys(Reed,Grand,Garnet,Emerald-Diamond	G-302-37
Curb. ret. Oliver,Reed,Thomas,Hornblend,Garnet, Felspar,Emerald, Diamond	G-302-39
Curb returns- Grand Ave.	G-302-44

Greyling Drive
Levels along Wily curb line at Macawa Ave. H-14-A

Griffith Heights Subd.

Field check

1783-2

Field check

Griffith Terrace

1704-55

Grif Avenue

X-sec. Dwight to Redwood
X-sec. X-gutter at Upas
East side and Upas St. X-gutter
Const. Dwight to Redwood
Const. Redwood to Wightman
Ties University to Wightman

484-8
H-19
H-19-C
G-62-25
G-101-47
1350-58

Grinnell Street
Alignment & distance to existg.struc. C/L Sewer 2277-12

W.B. Gross Addition

Construction

Block 1

Block 2

B-12-11

B-12-9

Grove S.H.
Property R/W line W side Lot 98 LaMesa Colony W/Bk 697

Grove Avenue-South Bay
X-sec fm. 17th to 19th St. Grades

j-35

Grove Street

X-sec	128-67
Levels in South Park	142-36
X-sec. Cedar to Elm	497-36
X-sec. S.L. So. Park to NL of So. Park	825-71
X-sec. A to SL So. Park	886-15
Survey for opening So. Park to A St.	886-17
Culvert at A Street	886-17
X-sec. S 1 Brkn. Hts to 27' N	947-67
Swr 25' S Elm to bet Ash & Beech	370-12
Cb elev. also A	872-79
Survey to estab. W/Line of North of	872-79
Elm St. & Tie Points	h-21
Ties at Ash, Beech, Cedar	TP 9-23

Grove Street

Ties Elm Street

Const. S. line of S.Park to Cedar

Const. Cedar to Elm

Const. S. line Brooklyn Hts to 275th N

Const. S. line S.Park to N.Line A St.

TP 9-29

G-68-22

G-73-63

G-91-6

G-91-7

Groveland Drive

X-sec. Euclid to 54th	1378-40
X-sec. Euclid Ave. to 53rd	2255-33
Euclid to 54th C/L prof. Prop. Water WB	877
54th to Euclid-grade stakes 6" W/Main	893
Profile-Prop-Water	893
53rd to Euclid-Water Meters & Fire Hydrant	928
Grades for lowering 6" AC W/M	928
Grades, Euclid & Groveland	G-230-64
Swr.Const. 53rd to the East	G-262-46
Relocate Swr. & in easement, Blk 1, Los Alturas #2	G-262-48
Ties at 53rd St.	G-262-39

Guava Street

X-sec. Una to Woden	1310-8
X-sec. Una to northwest end	1306-8
Tie Points at Una to Woden	1310-3
do Thor to C/L PL 1167	1503-37
do Woden to Division	TP 12-4
do Thor to Vesta	TP 12-7

Guizot Street (Ocean Beach

X-sec. SL Ocean Beach to Voltaire St.	318-16
X-sec	437-& 386
Pt. Loma to Devonshire-Gr. & Stakes for 8" W/M-	W/bk 908
Re-X-sec	935
Profile C/L water	Water book
	867
X-sec. Newport to Niagara	1175-25
X-sec. Del Monte to Santa Cruz	1282-15
X-sec. at Santa Cruz	1282-79
X-sec bet. Bermuda and Pescadero	B-20
Construction-Newport to Voltaire	G-86-6
Santa Monica to Newport	G-88-41
Point Loma to Coronado, Grades	G-128-38
Voltaire Sly, Paving	G-130-31

Guizot St.

Tiepoints: at Bermuda	G-122-58
at Tiepoints on pages 137 to 139	TP 15-137
at Pt. Loma Ave	TP 26-38
at Bermuda	TP 13-32
at Brighton	TP 13-10
at Cape May	TP 13-13
at Coronado	TP 13-26
at Del Mar also Pg 28	TP 13-27
at Del Monte	TP 13-23
at Longbranch	TP 13-8
at Muir	TP 13-6
at Narragansett	TP 13-22
at Newport also pg. 18	TP 13-19
at Niagara	TP 13-20

Guizot Street

Tiepoints at Orchard

at Pescadero also pg. 31

at Pt. Loma Ave.

at Santa Barbara

at Santa Cruz

at Santa Monica

at Saratoga also pg. 15

at Voltaire

TP 13-29

TP 13-30

TP 13-32

TP 13-28

TP 13-25

TP 13-16

TP 13-14

TP 13-5

Gunn Street

Ties at 30th	TP 9-9
Levels	462-7
Const. Idaho to 30th	G-61-50
X-sec. Idaho to 30th	480-42
Const. Kansas to 30th	G-68-8
Location of fence	952-38
Const 30th to Ray St	G-98-31
X-sec. Dwight to Ray	1031
X-sec. 30th to Ray	1126-75
W/Main Survey-Utah St. to Granada Ave. & Construction Tie Points	H-19

Gurwell Heights

X-sec. Storm Drain Ext. Lots D & E

Constr. Block 1

2

3

4

H-20

B-17-44

B-1-50

B-1-55

B-6-40

Guy Street

Pringle St. to 210' NWly stakes for 6" AC Main	841
Sewer	1117-78
Swr.levels and cuts for swr. depart. at Guy & Clark sts.	1556-78
X-sec. Sunset Rd. to Witherby	1571-42
Curb levels on returns; also Crowell St.	1571-46
X-sec. Bandini to Witherby	1594-37
Clark St. to Miss.Hills Blvd.X-sec.	2042-27
X-sec. Coutts Ely to existg. pavement	2314-59
X-sec.Keating to Pringle	F-19
X-sec.Crowell St. NWly to Canyon	F-19
Survey prop.dr. bet. Crowell & Freemont	F-19
Grade and cut Sheet	E, F-19
Wellborn to Freemont St. Proposed water	F-19
Water Main-Alameda Pl to Henry St.	E-19-B

Guy Street

W/Main Survey Constr. Tie Points
Tie pts. Pringle
do Hortensia, Witherby Sts.
do Clark, Henry, Miss. Hills Blvd.
do Miss. Hills Blvd.
Construction-Alameda Pl. to Henry St.
at Alameda Pl. to Henry St.
Hortensia to Witherby, Sewer
Andrews, Linwood etc., Paving
Intersec. Courts, Paving
at Paving Gr. at Pringle
Hortensia East Grades

F-19
G-110-25
1395-47
TP 8-29
2102-5
G-80-65
G-104-49
G-137-8
G-152-24
G-115-10
G-189-72
G-193-59

	Guy Street	
Swr levels-Concordia South 300'		969-78
St. Gr. also Couts St		1000
X-sec. Wellborn North		368-61
X-sec. Andrews South		368-70
X-sec. Pringle to Andrews		1288-33
X-sec. Benson to Middletown Add'n.		1361-16
X-sec. Hortensia to Witherby		1395-55
X-sec. Pringle to Miss. Hills Blvd.		1543-6
Levels for water pipe		1185-64
Couts St. Sly 200' stakes & Gr. 6" AC W/Bk		920
Crowell to 190' W, Stakes for 6" AC W/Main		857
Hortensia St. to Witherby St. Prelim. Group 29		859
Pringle to Keating, Wellborn to Crowell Pro 6" Water		857
Pringle to Keating-stakes for 6" AC Main		906
Pringle to Keating-stakes for lowering Main		906

Guy Street

Swr. Henry & Guy Sts.	G-104-14
Rough Gr. Coutts to 200' East	G-346-24
Stake C/L gr. 105' E of Hortensia, Also Hortensia	
85° Sly of Guy St.	G-346-49
Stake swr. at Crowell	G-321-75
Sewer	G-111
Ely of Henry (cut sheet)	E-19

Haidas Avenue
Cross Gutter at Jutland Dr.

D-11-D

Haines Street	
Rough grades, Haines & Roosevelt	G-284-40
Diamond to Beryl-rough grade	G-317-29
Curb Stakes-Diamond to Beryl	G-317-42
Tiepoints: at Grand	TP 20-2
at la Playa also pg. 37	TP 20-12
at Diamond pg 45	TP 20-23
at Roosevelt pg 37	TP 20-26
at Fortuna pg 37	TP 20-27
at Garnet also pg. 39	TP 20-31
at Garnet,Hornblend,Grand,Thomas	TP 20-35
at Reed,Oliver,Pacific Beach Dr.	TP 20-36
at Moorland Dr	TP 20-37
at Emerald, Felspar	TP 20-39
at Beryl, Law, Chalcedony, Missouri	TP 20-45

Haines	
Chalcedony to Law dr. grades	G-259-39
Hornblend to Grand, stake curb	G-272-74
Garnet to Hornblend, stake curbs, east side	G-272-73
Garnet to Hornblend, rough gr. (gutter Gr.)	G-278-8
Hornblend to Grand (gutter Gr.)	G-278-10
Ø Stake 100' (4103 Haines) 3-28-52	
Fortune to Roosevelt gutter grades	G-278-13
Pacifid dr. to Fortuna, gutter gr.	G-278-15
Grand to Thomas, rough gr. (gutter gr.)	G-278-31
Thomas to Reed, Gutter Gr.	G-278-32
Oliver to Pac.Beach Dr. gutter Gr.	G-278-33
Grand to Thomas, curb grades, Thomas to Reed	G-278-69
Reed to Oliver, Oliver to Pac.Beach Dr. Pac.Beach	
Dr. to Fortuna, Fortuna to Roosevelt	
Haines elev. of curb & SW Lots 11 & 12 Blk. 2, also elev. on curbs & in yd. to show diff. from S/W	G-278-16

Haines St. (Pacific Beach)	
Levels Alabama Ave. to Reed Ave.	178-73
X-sec. Diamond to Beryl	1593-1
X-sec. LaPlaya to Moorland	1667-51
Elev.Press.Gauge SE Cor. Grand & Haines	1653-78
X-sec.Moorland to LaPlaya, incl. Inters.	1756-7
X-sec. Garnet to Roosevelt	1998-61
X-sec. Garnet to Roosevelt	1871-52
X-sec. Reed to Roosevelt	1871-59
Fortuna to Oliver, Prop. line Prof. & Improvements	1799-28
Check of elev. SW lots 11&12 Blk 2	G-278-16
Also elev. on curbs & in yard to show Diff. From S/W	
X-sec. Haines, Roosevelt to LaPlaya	2132-8
X-sec. Haines, Diamond to Beryl (4 blocks)	2221-12
X-sec. Garnet to felspar	2293-4
X-sec. from La Playa to 100' Sly of Roosevelt Ave. C-15	
al so aly.blk.21-2nd Fortuna Add'n. & aly.Blk 2 Turner's	

Haines Street

Fortuna Ave. to Pac.Bch. Dr. W/Meter Boxes W/Bk 807	
Thomas to Reed, Lowering 16" W/Main Gr.	do 803
Reed to Garnet water grades & stakes	do 800
Stakes-Paving-Felspar to Garnet	G-326-9
X-sec. bet. LaPlaya to Roosevelt	C-15
Log.Water Main Nly of LaPlaya	C-15
Construction:	
Water grades, Chalcedony to Beryl	G-174-52
Curb Gr. F. Water Moorland to LaPlaya	G-219-71
Stake change of w/line Haines to LaPlaya	G-225-14
Curb Grades LaPlaya to Moorland Drive	G-249-2
Curb ret. SE & SW corner Haines & LaPlaya	G-249-7
Paving Gr. at LaPlaya & Haines	G-249-8
Rough Grades W line Haines	G-250-62
Missouri to Chalcedony-drainage Grades	G-259-39

S.W. Haines Addition

Construction:

Curb Stakes Lots 1, 2 & e Blk 3 (S.37th & Z) B-33/12

Haller Street

Re-x-sec. fm. N of Quince to 150' S of Quince	I-19
also to determine quantities	
X-sec. Canyon Nly of Maple to Canyon Sly	I-20
X-sec. BC lot 36 to PC lot 42 Estrella Pk.	I-20
X-sec at Wabash Ave.	I-20 I-20
6" CI existg. & Extending 70' Sly fm. Maple-Lowering	170'
W-servides Maple St. Nly & Sly	I-20
Swrs, etc, also Olive, et al	G-131-55
Fire Hydrant at Redwood	G-153-60
Water bet. Wly pro. of Sly line, Lot 17, Blk L, Montclair to Wly prod. of Nly line, Lot 3, Block A, Montclair	G-159-26
X-sec bet. Maple South to Begin of curve	I-20
X-sec. Maple to Wabash	I-20

Haller Street	
X-sec. Maple to Wabash	1262-45
X-sec. 200' N of North line Quince to 490' S	
South line of Quince	1254-68
X-sec, Redwood to Thorn	1294-57
X-sec. Redwood South	1294-62
X-sec. Maple St. to North	2080-24
X-sec. fm. Redwood Northerly	2043-46-51
Tiepoints: at Estrella Park	TP 21-129
at Redwood	G-160-63
at Thorn	TP 22-2
at Wabash, Thorn	TP 22-26
at Quince, Olive	TP 22-29
∕ Tie Points reset at Maple	I-20

Hamilton Street

Levels Adams Ave. to University	189-1
X-sec. ElCajon to Monroe	365-71
X-sec. Meade to Collier	358-37
X-sec. Adams to Collier	392-29
X-sec. Homestead Union	890
Fr. Univ. Ave. to 25' S of Polk	466-11
Sewer, Fr. Univ. Ave. to Polk	812-34

Hamilton Street	
Construction- El Cajon to Collier	G-66-2
University to ElCajon	G-110-17
Lincoln to Polk, Sidewalk report West Side	E-181-41
Ties at Lincoln	G-110-17
X-sec. Homestead Union	908/20
X-sec. Imperial to Cemetery	1060
X-sec. Univ. to ElCajon	994-42
X-sec. Univ. to ElCajon	1110-41
Curb ret. cut-backs at Adams	H-17-A
Curb ret. cut-backs at University	H-19-A
Adams to Collier	H-17

1. Notes
Point Loma

HAMLIN SURVEYS
Field Books 45 & 84

Point Loma

Hamlin Surveys

Field Books 45 and 84

Hammond Drive
Relocation Fire Hydrant & Sandrock Rd. W/Blk 916

	Hancock St.	
X-Sec.	Winder to Witherby	210-8
Swr-Lot li bet.	Moore & Hancock fr. Witherby to	
	19' N	395-20
Sewer, fr.	Witherby to Story	395-27
Sewer li bet.	Hancock & Kurtz, 25' S of Sutherland	
to 25' No. of Clayton		395-33
Swr. levels, fr.	Witherby to Concordia	969-65
Swr.	Hortensia to Witherby	981-25
Existg. Pav. also Calif.		1305-75
X-sec.	Hortensia to Ampudia	1548-1
X-sec,	Rosecrans St. West	1587-25
X-sec.	Walnut to Emory	1637-284
Pro.Swr.	Gaines to Alley, Bl.372 Wehrman's Subd.	1651-45
Loc. present dr. f. exten. at Noell St.		1728-40

~~Align.~~

Hancock Street

Align. Topo, levels F. Exten. Coutts to Rosecrans	1763-1
X-sec. Bandini to Witherby	1846-21
X-sec. Bandini to Witherby (Re-X-Sec.)	1846-32
Clayton to Sutherland, X-sec.	2091-37
Greenwood to Riley, X-sec	2078-41
Houston to Sherman, Encroachments	1587-80
Hancock-encroachments SWly side	2104-60
X-sec. Rosecrans to Gaines	2173-7
X-sec. Gaines to Camino Del Rio	2173-28
X-sec. Blk 169 Middletown	2262-25
Dr. survey at Camino del Rio & Kurtz	E-18
Locate culvert & X-sec. Witherby to Hortensia	E-19
Survey for Dr. fm. Kurtz NW to Existg. cleanout	D-18
X-sec. Coutts to Sutherland	E-19
Location of swr. bet. Harasthy & Emory for Arrowhead & Puritas Water Co. Bldg.	G-122-12

Hancock Street	
at Cluts St. Drain	G-264-34
Estudillo to Noell, stake curbs	G-272-56
Hancock, Clayton to Sutherland, Stake Curbs	G-285-19
also	G-285-5
Curbs stakes, lots 7&8, 15&19 Blk. 373, Roger's	B-29-54
Northerly Rosecrans	
Ties at Arista to Riley	1422-26
Ties at Greenwood to Riley	2078-41
Ties Houston, Sherman	1587-80
Ties at Greenwood & Sherman	D-18
Water Main Survey 170° E. Trias St. to Cout's	F-19
X-sec. bet. Greenwood & Sherman	D-18

Hancock St.	
Stakes for 8" AC W/Main Wright to Coutts	E-19
Stakes & grades, 6" Main Gaines to Camino Del Rio	920
Prelim. Gaines to Rosecrans	897
Prelim. Sherman to Greenwood	808
Tie Pts. Swr. Bet Hortensia & Witherby	E-19
X-sec. Sherman to Houston	D-18
X-sec. Greenwood to Sherman	D-18
Swr. Harasthy East	G-122-12
Pave	G-122-38
Gutter Gr. Clayton to Wright-	G-207-45
Reset swr. gr. Rosecrans & Gaines	G-203-52
Storm dr. near Witherby	G-187-6
Stakes F.gutter Gr. Clayton to Wright St.	G-207-45
Hancock St. swr. Coutts to Bandini	G-132-31
Hancock St. Swr. Hortensia to Witherby	G-132-37
Hancock St. swr. Witherby to Emory	G-132-32

	Haniman Drive	
Survey to Ext. dr. at 52nd &	Haniman	2237-1
do do in, also Pirotte Dr.		2214-34
Const.Stake Dr. 52nd to 54th		G-310-35

Hanover Street

Swr Notes	2025-29
Roswell to Geneva, X-sec.	2051-19
X-sec. fm. Roswell to Geneva St. in Beverly Subd.	K-22
6" W-main stakes	Water Book 802
Roswell to Geneva-Stakes & Grades	do 810
Const. fm. Roswell to Geneva, Geneva Fm. Hanover to Beverly, Sewer Const.	G-273-68
Ties at Roswell St.	2086-20
Ties Roswell to Geneva	TP 12-59
Tie Points replaced also Lenox Beverly Derby and Geneva	K-22

Hansen's Subdivision
Field check

D-14-A

Tie points

Happy Valley Little Farms

TP 12-67

Harasthy Street

X-Sec. India to Calif	261-5
Loca. of SDA Ry Winder to Clayton	357-5
X-sec. Calif to Bay	809-10
X-sec. Harasthy, India to E.L.Middletown	891
Loca. of curves & track layout at Calif.	1012
Swr. fr. Kurtz to Bay	829-77
X-sec.	1146-36
Grades Calif. to W.Pacific	G-122-11
Pave.	G-122-38
Const W. Pac. to Kurtz	G-122-2

Harbison Ave-Nat'l City

Elev. MH invert at Cervantes
~~X/sec/41/020n/317~~

L-24
~~1337+46~~

Harbor Dr.

Tiepoints at 29th	G-160-67
Ties F.Opening, also Belt St.	1039-37
at (formerly Pierce) Beardsley,Crosby,Sigsbee	TP 11-13
at 27th	TP 10-9
at 28th	TP 10-11
at 29th	TP 10-13
at 30th	TP 10-15
at 31st	TP 10-17
at 32nd	TP 10-19
at Schley	TP 14-33
at 16th,Sigsbee,Beardsley,Crosby,Dewey,Evans	TP 14-34
at Sampson, Sicard,Schley	TP 14-35
at 27th 28th	TP 14-44
at 29th 30th, 31st	TP 14-45

	Harbor Drive	G201-56
Valencia Pk. trunk Swr.Line fm. Vesta to TP at Una		
Interchg. at Laurel, Fig. A,B,C,D,		G-294-29-35
Replace curbs, Ely Rosecrans 100'		G-290-79
Curb Stakes-Western Lbr. Co. Bet. Lowell & 300' Wly		B-29-56
Stake storm Dr. at Laurel		G-313-4
Stakes		G-313-15
Culvert & Curb inlet at 5th		G-233-33
Swr. Gr. fm. Garbage Hopper to MH under Bridge on Harbor Dr		G-208-47
Gutter Gr. Disposal Plant at Una		G-210-33
Tiepoints: at 31st Street		G-144-56
at 32nd		G-141-57
at 32nd St.		G-141-69

Harbor Dr.

Grades for layout at Ground Elev. Pump Plant G-201-24

at Beardsley

60" Intercepting sewer- Beardsley West	G-205-3
Grades Trunk swr. fm. Colton & Beardsley	G-209-2
39" trunk sewer, Sigsbee, Logan & Colton	G-209-32
X-sec. Sta. 332 plus 50 to 340 plus 36.77	F-21
Baseline for soundings Sly fm. Bridge 57C-15	D-21
X-sec. fm. Ash to Lowell	C,D,E,F, - 21
Triangulation ties at Scott	C-20
X-sec. Prop. swr fm. existg. new MH Nly of to MH in Rigel St.	I-24
X-sec. Beardsley to Intersec. ATSF RR West of 9th	1600-40
X-sec. Bdwy. to Market	957-29
Survey & Levels of Existg. curb. & Pave. Ash to Grape 1939	595-25

Harbor Drive

Levels on Sampson St. at Harbor Dr. for pro. Grade Change

Gutters, at Grape st.	1691-56
Loc. Fire Hydr. Ely cor. Crosby & Harbor	1039-64
X-sec. of Intersec. Lowell Street	1875-20
X-sec. of intersec. Scott St.	1875-25
X-sec. F. dr. Lowell Street West	1875-27
Drainage ditch Keats & Shafter Profile 3495	1800-32
Swr. E along edge of bluff S of Colton fr. 28th	831-63
Swr. change in line below Colton Fr. Sta. 10-90	831-09
X-sec. 31st to 32nd	1199-52
X-sec. 28th to 30th	1235
X-sec. Dewey to Sigsbee	1267-6
X-sec. 30th to 31st	1271-12
Loca. Prop. 60" Interceptor Swr in Harbor Drive and Colton fm. Tr. Plant to Beardsley St.	1597-1

Harbor Dr.	
Ties for opening, also Belt St.	1039-43
Survey of pro. Alignment of Colton Ave. bet Beardsley & 9th Sts.	1039-46
X-sec. Colton to 440.7' East	1637-69
Swr. So. of bet. Beardsley & Dewey	955-23
Water main 12"	906-69
Levels prop. trunk swr on 11th St. from Russ Blvd. to Beardsley & Colton	1614-6
Grades, etc. at 32nd & 31st	G-141-7
Hi. Line Grades, 60" Swr. Beardsley to 28th	G-200-8
W-Mains Locations, Colton, Dewey to Schly	G-200-53
Location Culvert, Sampson & Colton	G-200-57
Loca. Culvert, Colton & Crosby	G-200-58

corrected *Q. Basantini*
12/18/85

Harbor Drive

Align. thru U.S. Destroyer Base	572-8
Loca. of Bldg. Adj. Destroyer Base	572-14
Pro. Change in align. 32nd st to NC	572-20
Loca. Prop. 60" Interceptor swr in Harbor Dr. and Colton	
St. fm. Treatment Plant to Beardsley St.	1597-1
X-sec. bet. Chollas Crk. to Nat'l. City	1600-2
Survey Blk. 112, Portion PL 11768 & ties to	
prop. Harbor Drive	572-40
Levels prop. curb at 5th	1393-50
Loca. of 16" W/main, Sta. 357+65 to Sta. 382+48	
(Ash to Hugo Sec.)	1632-51
Elev. of MHs on interceptor Swr. Bet. 32nd & India	1607-30
Pro. swr. fm. Garbage Hopper to MH under bridge	1664-66
Pro. sewer in 27th in Harbor Dr. S of Main, also alleys Blk.	
21 & 22 Reed & Hubbell's Addition	1673-43

Harbor Drive

Tiepoints at Jutewood, Vesta, Kingwood, City Boundary 572-40

at Thor to Vesta, Re-check

1039-44

at Una to City Boundary

TP 12-8

Harbor Drive

Construction

Grading levels 5th West after 60" sewer Constr. G-205-65

Grades ret. SW cor. 5th & Belt Sts. G-233-29

Grades Sidewalk 5th & Belt Sts. G-233-40

(Old) Harbor Drive
Survey- Sewage treatment site

L-25

HARBOR DRIVE --- (OLD HYWAY 101)

ALIGNMENT ----- FIELD BOOKS MARKED
SD-2-SD ~~IN BATHROOM~~
FILE —

Books Can be found in TP 31-41 Drawer.

Harbor Drive

X-sec. Nly $\frac{1}{2}$ near MSP interceptor #4	F-20
Ties for opening; also Colton St.	1039-37
Acceleration Lane Scott Street to Harbor Dr.	2040-21
X-sec. Harbor Dr. Both sides of Laurel Intersec.	2084-43
X-sec. fm. 460+ 00 to 466 +00	1875-72
Addnl. levels Harbor Dr. at Lowell	1875-76
Levels on 22' strip Conc. Pav.	2041-31
Topog. & X-sec fm. Ash to Laurel	2404-1
Loca. of ditch & Pipes, dr. area fm. Lowell to Harbor East of Rosecrans St,	1632-73
Levels on existg. dr. ditch on Tidelands fm. Keats & Shafter to Harbor Dr.	1632-76
Elev. pressure recording Gage at Pac.Hwy.	1551-63
X-sec. Harbor St. Bdwy. to Mkt	957-29
E-St. levels Atlantic to Harbor	1098-34

Harbor	
Concrete Shipyard	1039-
Loca. sloughs Chollas Creek	1039
Chkt. off-sets along bulkhead at Muni.Pier	1009
Dredging yardage at ship-plant	1046
X-sec.area to be filled bet. E&G,W. of At	1074
San Diego Rubbish Lease	1044-34
Temp.bulkhead N. of Maple	1076
X-sec. for tideland fill N of Bdway	1076
Soundings for mole type pier	1100
X-sec. 30' wide for paving	957
Levels on block S of F St.	957
Shell oil lease at foot of Crosby	1113-59
Mean Hi tide line, Pier Int.	1081
Harbor work	1050

Harbor Dr.

Const. grades for storm dr. inverted Siphon at 28th & Harbor Drive	G-198-13
Const. Gr. 20" Interceptor Line Swr. Bet.	G-198-14
Const. Gr. 20" Interceptor Line Sewer Bet.	G-198-14
Chollas Creek & 28th in Harbor Dr.	
Traffic Islands Crosby & Harbor Dr.	G-225-11
Swr. Gr. Beardsley & Harbor Dr.	G-225-63
Paving & curbs 5th Ave. & Harbor Dr.	G-233-19
Grades fm. exten. Cleanout Box 5th & Harbor	G-233-39
Curb gr. Safety Island 5th & Harbor	G-233-45
Pacific Hiwy to Broadway	G-94A-13
Pacific Hiwy to Broadway	G-98-68
at Lowell St. Culvert Grades	G-265-54 and 55
Layout for Tr. Plant at Una and	G-198-16
Curbs, Sly at Ryan Aircraft Plant	G-288-63

Harbor Dr.	
Bdwy. W of Atlantic Cb levels	1098
Bulkhead line Atlantic to 4th	1081-66
X-sec. SE $\frac{1}{2}$ intersec. at Laurel	2084-73
do Laurel, Fm. Harbor Dr. to Pac. Hiway	2084-63
X-sec. & Topog. fm. Ryan's Gate 1 to Gate 10	2204-61
Loca. Topog. Ash to Laurel	2404-1
Levels both edges existg. Conc. Strip East side of fm. 100' S Grape St. to 100' N of Hawthorn	2404-9
Topog. Survey-Traffic Signals-Market	F-22
X-sec. N & S of Ash St.	F-21
X-sec. Center dirt strip fm. So. end of No. parking lot to Grape St.	F-21
Construction- Grades- curv inlet at 5th	G-233-32
Loca. prop. 6" W/Main fm. 32nd to Tr. Plant	G-197-60
Re Stake W/main, Harbor Dr. 32nd to TP	G-197-66

Harbor

Loca. of Bldgs. Market & Atlantic Sts.	1001
X-sec. Bay, Municipal Pier to Spreckles Wharf	1014-1
Survey part of Blk. 19, Municip. Tidelands for Canning Co.	1015-5
Survey for Swr for fisheries foot of Beardsley-	
	Crosby Streets
	955-23
Bulkhead off-set line	1009
Soundings on Bar & middle ground	1015-30
Swr Ft of Date for Bath House	955-28
Ties bet. Santa Fe & US Shipbldg Plant Fran	32
Levels on swrs. for Steele Packing Co.	1038
Swr in Belt St.	955
Survey for fish canneries	955-37
Survey & topo. near Brewery for Government	1039
Survey for concrete ship-plant(Soundings)	1041

Harbor	
Levels for storm dr. Union & I, 3rd & K Sts. SD&A	
and Santa Fe Tracks	1146
X-sec. Belt St. Hawthorn to Juniper	1146-25
CL levels, Atlantic to Harbor	1146-42
Grades for gate Box Bdwy. pier	899-63
Track work Muni, Pier tide lands	943
Locate bulkhead, RR tracks etc	968
Tidelands Franch survey	960
Locate Bldg foot of 6th	864
Franchise Tie pt. surv. 9th to Atl.	960-23
Surv. for Pier Osborne Fish Co	938
Surv. Osborne Lease	1009-1
X-sec. Tidelands Bdwy. to Market	1009-2
Meander line ties to streets	1-6
S/CBdwy. N. side Atlantic to Pier	B-12-55

Harbor		
X-sec	Levels etc.	Book 845-13
X-sec		845-21
	Cut & fill on Atlantic St.	845-28
	Survey	845-30
	Conduit stakes Ft. of Bdway	845
	Stadia Survey HiWater Line PL	960-18
	X-sec. Bdwy. Atlantic to Bulkhead	899-61
	Tide line survey-Beardsley to Evans	960-31
	Hi. Tide Line, LaPlaya, Kellogg to Owen	917-8
	Loca. P.C.S.S. Co's Whart & Bldgs.	960-32
	Test holes for sewall at LaPlaya	917-11
	Survey whart foot of New Main St.	967-6
	Survey Mean Hi-tide line-(Duncle	1007
	Loca. Bldg. on Neptune Sea Food Co.	985

Harbor

Sewer for fish cannery Beards & Samps	955-23
Surv. Blk. 1 New Roseville & Roseville	1015-32
Check off-set meas. along Bulkhead	1009
Locate Naylor's Boat House tidelands	1051
Surv. Neill Goularte lease	1038
Locate Western Lumber Co. Whf.	1073
Locate Russ do	1074
Soundings do	1074

	Harbor View Dr.	
SE & NE returns	Harbor View Dr. & Bangor	1794-34
X-sec		837
X-sec.	Golden Park to Rice	332-34
Pave.	Talbot to Armada	G-118-49
Wly ret. constr.	Harbor View Dr. Bessemer	G-180-76
Locate dead end	Bangor & Harbor View Dr.	G-225-79
Stake 4	offset pro.sewer fm. to 240' Sly	G-230-1
Tiepoints-	at Rosecrans, Armada, Terrace, Et Al.	G-118-49
	at Harbor View Pl, Bessemer, Talbot	TP 26-18
	at Bangor, Golden Pk. Ave. Harbor View Pl.	TP 26-19
	at Martinez St.	TP 26-19
	at Armada to Talbot	FB 1142-38

Harbor Villas

Ties survey showing existing improve-
contiguous to Alley thru Lot 3, etc. 947-67 & 1424

Harding Avenue

37th & 38th St. prop. P/line W/Bk
37th to 39th-Stakes and grades do
X-sec. 37th to 38th & Tie Points
Tie points at Milbrae
Tie 37th to 38th

851
819
I-23
G-160-5
TP 12-41

Hardy Avenue
X-sec. X-gutter, E. Side with 55th St.
Tie Pt. at Campanile-College Ave.

K-16
TP 23-29

Hardy's Slaughter House

Sewer from	945-1
Levels for exten. of Hardy Sewer	945-58
Levels for dam, Hardy Outfall Sewer	945-62

Hardy Way
Location Improvements Swly cor. Campanile Drive K-17

Harrington's Road
Fm. LaJolla Scenic Dr. to Prive Drive
Survey & X-sec.

C-8, 9

Harney St.	
Jefferson Swly to terminus constr.Gr.6" AC W.M-Wb 897	
S.D. to Jefferson-stakes & Gr. Water Book	821
X-gutter at S.D. Ave	E-18-D
Ties-Kurtz to Hancock	1422-27
Ties SD Ave. & Juan,Blk 463,Old SD	E-18
Const.Harney St,Swr.Moore to Juan	G-132-58
Const.bet.S.D.Ave. & Congress Blk 462 #3	B-29-18
B19 481, Lot #2 restake-old S.D. grades bet.	
Congress & Jefferson	G-351-40
Swr Harney St,Moore to Juan	G-132-58
Restake bet.SD Ave. & Congress-Blk 463,#3	
Blk. 481, Lot 2, Old SD	B-29-18
Grades bet.Congress & Jeffeϕson	G-351-40
Banjo and Drain	G-351-44

Harney Street	
Exist Survey-sewer at Jefferson St	E-18,19
X-sec. Juan to Congress	433-9
X-sec. S.D.St. to Boyd	876-65
Swr.levels, Fr.Kurtz North	969-43
Levels,S.D;Ave. to Congress	1583-44
Congress to SD Ave. X-sec.	2074-42
X-sec.Harney & Ft.Stockton Dr.	2127-44
X-sec. fm. Moore to Congress	2310-46
Addn'l.notes to tie CuldeSac to Existg st.dr. on SFE RR 236	2360-7
C/L prof. prop. W/main & Camino Del Rio Sta 110+ 90.38 R-line	E-18
S-xec fm. SD ave. to Juan	E-18

Harrison Ave.

X-sec of	91-10
X-sec. N to 28th	203-1
Levels for bridge	258-25
Swr fm. 27th St. West 250'	806-35
Swr. fm. 28th St. W to top of Hill	806-36
Prelim. survey, Evans to 28th	H-23
Pave, Sicard to Crosby St.	G-117-73
Tiepoints: at Commercial	TP 11-4
at Crosby	TP 11-5
at 28th	TP 9-11
at Commercial, Crosby	TP 14-13
at 28th Sicard also pg. 20	TP 14-19
at Crosby, Dewey, Evans, Sampson, Sicard	TP 14-24

Hart Drive

Plan & profile pro. Main, Alder St. to Argos Dr J-17

Ties on pages 20-21

Ties 28-20

Survey for water main replacement at

Argos Drive (218-1737)

J-17

Hartford Court
X-sec. Clairemont Dr. to Field St.

E-15

	Hartford Street	
X-sec. Milton to SL lot 122, Morena		1759-2
X-sec. Milton to Sly end		E-15
Levels Morena to Chgo, Bet. Chgo & Denver, Erie and Frankfort, Frankfort & Hartford		2060-58
X-sec. and Survey for 45" drain in, also Blks 87, 99		E-15
	Morena	E-15
Clairemont Dr. to N. Terminus W-services & FH Staked		E-14
X-sec. Milton to Nly Kane; also Galveston, Lister & Kane		E-15
Water survey-Lister to Jellett Also Kane, Galveston, Jellett		E-15
Milton St. Sly-water prelim. water bk		910
Milton Sly 500' AC water stakes & grades		920

Hartford Street

Jellett to Ingulf-X-sec & Cut sheet

E-15

Ties intersec. Hartford & Milton

2232-21

Ties bet. Ingulf & Clairemont Dr.

E-15

Block 3 Lots 1-4

Hartley's North Park

TP Bk 22

Haffenden & High's Addn.

Set stakes, Lots 5 & 6 4 per owner's request 1684-80

Harbison Ave. LaMesa Colony

X-sec. El Cajon Sly.	1337-46
X-sec. So. of Amherst	1623-45
X-sec. ElCajon Blvd.	1632-52
Survey pro.dr. in ElCajon to Amherst	2240-10
X-sec. 200' Nly to 200' Sly of Amherst	M-17
X-sec.ElCajon to Amherst & Constr.T.P.	M-17
Const.Harbison Ave. & Amherst St.Stake Swr.	G-282-40
Culvert Grades, ElCajon Bl. & Harbison Ave.	G-204-5
Curb stakes, ElCajon to Amherst,Blk 18, LnCol	B-30-32

Ties on

Hastings Road

TP 28/9, 10, 13

Hatch-Mathews Tract Unit No. 1
X-sec. Wly Kearny Mesa Road G-13

Havergal Road

Prop. extension north of Williams Park Sub & X-sec 1754-4

Levels for pro. dr. fm. W.Curb Havergal 1754-20

Road to Intersec. with City Line

Hawk Street

Construction:

Walnut to Upas	G-88-35
Bush to Washington	G-94-A-28
Old Town Swr. line	G-137-43
Old Town Swr. line N of Barr	G-137-46
Curb grades	By-27-22
Tiepoints:	
at Hunter to Washington	947-70
at Alberta Place	1196-69
at Arbor Dr. Barr, Hunter	TP 8-27
at Montecito Way (Broadway), Ft. Stockton	TP 8-80

Hawk Street	
X-sec. Washington to Douglas	1648-9
X-sec. Sutter S	1768-58
Drain Survey, Brooks to Walnut & Blk. 434	2244-29
Survey-Dr. Hawk to Brookes to Existg. Dr.	
Reynard Way	1761-13
Topog. SEly corner Washington	F-19
X-gutter at University	F-14-A
Prop. water main Sutter to $\frac{1}{2}$ Bush $\frac{1}{2}$ & Tie Pts.	F-19
Construction:	
Walnut to Upas	G-49-24
Hunter to Barr	G-51-76
P.L.S of Douglas to Washington	G-88-7
Horton to Walnut	G-81-34

Hawk Street Canyon Road

Prelim. to Harasthy & India	830-33
Survey do	830-65
Survey do	848-2
Ties	848
Topography	925
Levels for profile Horton to Brookes	283-23
X-sec. Upas to Willow	244-74
X-sec. Lewis to PL	294-64
X-sec. Hunter to PL	471-8
Re-X-sec	471
Levels for slopes, at Hunter	379-1
Survey for opening	353-45
X-sec. Wash. to NL.P.L. 1122	949-47
Slopes, Thorn to Walnut	922
Sewer fr. 25' S. of Lewis to near P.Li S of Douglas	400-24

	Hawk Street	
Swr. fr. Brooks to Willow		482-64
Swr Lot li. bet. Hawk & Goldfinch		482-64
Swr. fr. Brooks to Willow		
Swr Lot li bet. Hawk & Ibis, fr. Upas to Sta. 3+45		
& fr. Upas to Sta 5+50 south of Thorn		490-28
Swr. fr. Horton to Willow		499-56
Grades		864
Levels, South of Douglas		864
X-sec. Barr Ave. to N Flor. Hts. #2		85606
X-sec. Pav. at Courtway		1223-79
X-sec. & levels		922
X-sec. Washington to PL S of Douglas		938
Swr W Goldfinch fr. Spruce to Sta 1,500		499-59
Swr. bot. canyon S Wash. to 25' S Lewis		824-11
X- Sec. S of Hunter		864
Curb & Pav. elev. at Horton & Spruce		1516-51
Sewer		1115-45-52

Hawley Boulevard

Elev. press. gauge E Curb S of Adams	1643-60
Mt. View Blvd. to alley S/Collier Gr. 6" AC Water/M	855
W.Gr. Adams to alley North & Mansfield	G-181-54
& alleys in blks 10,17,25,26,27,40,Normal Hts.	
Gutter grades, Adams Ave. NE Side	G-188-13
Gutter Grades Adams Ave. NW Side	G-188-15
Ties at Adams Ave	G-176-50
Ties Cromwell Pl	TP 18-28
at Adams to N. MtView Dr.	18-13
at Cromwell Pl. to Arthur	18-44
Ties Monroe to Adams	18-49

Hawthorn St.

X-sec. 2nd to 3rd	246-63
Culvert levels for 2nd to 3rd	246-66
X-sec. 28th to 29th	1201-4
X-sec. at 28th	1201-25
X-sec. 29th to Park	1201-65
X-sec. 32nd to Marleton	1203-63
Locate Wharf	486-78
Locate catch basins Fern & 31st	849-80
X-sec. Fern to 31st	878-13
X-sec.	914
Culvert loca. bet. Fern & 31st	1446-53
X-sec. 33rd to Felton	1444-74
Loca. existg. culvert at 2nd	G-176-61
X-sec. 29th to Dale	1560-15
X- sec. Felton to Gregory	584-58

Hawthorn Street

Level Park Ave. to Despard	223-33
X-sec. Dale to Story	223-43
X-sec. Despart to Story	224-48
X-sec, S. 1/2 5th to Park	322-40
Swr. levels at 28th to conn. with swr. in Balboa Pk	1173-60
X-sec	914
Levels, Fern to 31st	922/59
Curbs, Park West, for paving	957
Culvert bet, 2nd & 3rd	1018-79
X-sec. Calif. to Atlantic	1103-71
X-sec Atlantic West	1146-36
X-sec 5th 5o 6th	1129-66
X-sec. 33rd to Gregory	1271-46
Swr. levels 2nd to 3rd	147-32
X- sec. Water front to 5th	144-1

Hawthorn Street	
X-sec. of 5th to Park Blvd	1/29
Reservoir	2-26
Cut & Fill stakes bet. 4th, & tgh Sts.	7-41
X-sec. 100' W of Albatross	8-32
Quantities on do do do	8-33
Wharf-Levels for	11-13
X-sec. of 5th to City Park	121-71
X-sec. Dale to City Park	224-50
Culvert levels for Despard & (Story) 31st	258-16
Levels Park Ave. to Despard	223-33
X-sec. Dale to 32nd St	223-43
X-sec. Despard to Storey	224-48
Swr. Levels 2nd to 3rd	147-32
X-sec Dale to City Park	224-50
Culvert levels for Despard & 31st	258-16

Hawthorne Street

Tiepoints

at Old East Boundary	TP 19-5
at Felton	G-165-2
at 32nd to 334d	G-141-66
at 32nd St	G-169-25
at 30th	TP 9-6
at Dale	TP 9-14
at 29th	TP 9-16
at Grandada	TP 9-18
at 28th	TP 9-20
at Fern	TP 9-22
at Boundary to West	TP 19-5

Hawthorn

Sewer extension into Balboa Park	G-156-12
29th to Dale Paving	G-196-19
Location existg. Culvert at 2nd Ave.	G-176-61
Pro. w/main replacement 28th to 29th	H-21
Ties Hawthorn to Grape & Fir Sts. Storm Dr. Ties	G-21

Hayes Street

Levels, Johnson to West end	356-22
X-sec, Johnson to W/End	356
X-sec. Johnson to W End	894
Location of Culvert	894
Survey for opening	900-68
X-sec	952-21
X-sec. WL Univ.Hts. to W End of Street	1100-38
Grades also Johnson & —	kk24

Hayes Street	
Grades also Johnson & 10th	1124-1
Loca. drain west end	1232-63
X-sec. Bet. Vermont & 10th	1814-20
X-sec. Vermont to Johnson, also Curb ret. all four cor. intersec. Hayes & Vermont-	1814-37
X-sec. for culvert, S side, bet. 10th & Vermont	1814-40
Paving	143-43
Align. & Ties, also sewers (DL Bissell)	1316
Constr. Pav. Gr. 9th to 10th	G-213-31
Pt. S. of Vermont to Johnson	G-72-58
Vermont to Johnson, Paving Stakes	G-264-40
Vermont to 10th St. Curb Stakes	G-264-41
Culvert	G-274-44
Ties at 10th	1100-38
Ties at 10th St.	FB 1264-3,5

Hayes Line of City
Hayes Line along e/ line of S.D. Bay Ties to St. Cor 21-19

Hazard Industrial Tract Unit No. 2
Survey for 20' opening along boundary of G-12

Hazard Tract #1	
Check outer boundary Hazard Tract #1	1783-27
Interior boundary check	1783-68
Galveston to Bervy St. Drain Stakes	2057-34
Berry St. Knoxville St. Reset lot corners between Lots 14 & 15, 2 & 3	2066-42
Construction-	
Stake Storm drain	G-260-54
Galveston to Bervy St. Drain Stakes	2057-34
Reset lot corners bet. Lots 14 & 15, 2 & 3	
Bervy St. Knoxville St.	2066-42

Hazel Street
Tiepoints at Parrot to 39th Street
at 40th to 41st Street east

TP 19-6
TP 19-25

Heather Street	2017-33
X-sec. Poplar to Manzanita Dr.	B-31-9
Stake curbs, Heather and Poplar	2153-27
Profile C/L fm. Poplar to Manzanita Dr.	W/Bk 802
8" water main stakes	G-289-10
Curb returns, Poplar to Manzanita	B-31-9
Curbs Heather & Poplar	TP 21-84,
ries at Poplar	118

Hegg Street
Sidewalk survey fm. Rock St. Sly in Redwood
village & Tie Points

L-19

Helix Irrigation Pipe Line

Stakes for relocation

M-16

Survey for relocation 6" AC W/Pipe line

M-16A

Helping Hand Home
Contour map, Lot H, Blk 14, Central Homestead 4679

Helphingstine's Addition
Survey for drain in Block 422- 39th & Newton I-24

	Hemlock Street	
X-sec. 36th to Olivewood		1270-72
Loca drain. pipe SWly end at 36th St		I-23
X-sec. 37th to 38th		I-23
37th to 38th Prelim. water- W/Bk		892
37th to 38th stakes for 6" AC W/ Main. W/bk		899
Swr. fr. alley bet. 32nd & 33rd to Felton		360-78
swr. fr. main li W. to alley bet. 32nd & 33rd		896-27
X-sec 37th to 40th		1189-16
X-sec. 36th to Olivewood		1261-78
X-sec		934
ConstructiOn: Stake-Storm Dr. intersec. 36th	G-306-56-75	
Grades 37th to 40th	G-126-58-57	
Grades 36th	FB 1173-73	
Ties at 40th	TP 12-3	
Ties at 37th to 40th & 36th to 37th	TP 12-6,18,44	

Hempstead Circlly North & South

Tie Points

TP 28-2, to

4

Water main survey-Wesleyan Pl. to Canterbury I-17

Hendricks Avenue

Swr levels for Lincoln to W. Line of Univ.	168-92
Swr levels for Richmond to Vermont 274-80	
X-sec 10th to Richmond	296-38
X-sec. 10th to Vermont	985
Swr fr. Vermont to Lincoln	435-36
Swr. Trestle 435-31-36	435-38
on cent. 10th & Hendricks, fr. alley bet Hendr	
Swr & Cleveland to Sta 4+60 cent Hendricks	479-68
X-sec Vermont E&W to canyon	1384-29-31
X-sec. Hendricks St. & 10th opening	2121-19
Align, & ties; also w/sewer	1316
Pave, etc. 10th 250' Ely	G-101-22
Ties at 10th	FB 949-44
Ties at 10th	FB 1264-6

Henry Street		
Construction:	Horton to Union	G-80-17
	Linwood to Puterbaugh	G-80-65
	Union to Calif.	G-84-61
	Puterbaugh, Titus to Alameda, Paving	G-104-48
	Linwood to Calif. Paving	G-104-50
	Swr. Henry & Guy	G-104-14
	X-sec. entire length in Middletown Addn.	473
	Swr. Puterbaugh to Alameda Dr.	395-4
	Survey to extend storm dr. at Henry & Alameda Terrace	E, F-19
	TP at Linwood, Alameda Terrace & Guy Sts.	TP 8-29

Hensley Street

X-sec. Sly of Commercial	2305-25
Pave, etc. Commercial to N. Line of L St.	G-159-16
Ties at Commercial	TP 11-6
Ties Commercial	TP 10-79-91
Ties X /L St. Imperial St.	10-91-92
Ties Commercial	14-16-17
X-sec. & bet. Commercial to PL	876-33,70
Survey to open	952-42
Loc. & elev.culvert L & Hensley	969
Swr	458-28 (58-
X-sec. Imperial to Commercial-Alley S of K to Imp.	1278-62-
X-sec X in Hensley's Add'n.	1172-13

Hensley's Subdivision

Curb stakes Lot 1 Blk. 144-27th & Imperial B-29-34

Swr. Laterals #1 & #2 Block 44 1852-16

Hensley's NW -
Construction:

Block 1

2

5

6

4

7

7 Lots F, G

7

9

A-36

B-23-21

A-41

A-39

A-2-38

A-78

B-23-55

B-19-10

B-19-12

Herbert Place .

X-sec & survey

1442-1

X-sec. entire length

G-19

6" A.C. Water main-Herbert St. to alley Blk. 242-Univ.Hts.

Herbert St. to Canyon E-prelim. water- W/Blk ~~6179~~

Herbert Street	
Sewer Robinson to City Park levels	167-124
Sewer fm. Myrtle to Upas	883-77
Levels, Robinson to Upas 498-41	
X-sec. Park to Robinson	876
Chk. levels, Univ. to Horace Mann School	1652-36
Swr. bet. 7th & 8th on alley	883-55
Swr. 25' S Brookes to 25' N of Upas	883-41
X-sec. Robinson to Upas	926-1
Location culverts at Myrtle St.	416-59
Swr. fr. Robinson to Pennsylvania	400-36
X sec. Upas to Brookes	1083-32
Swr. do	400-47
Curb grades	1082-2
Swr. Brookes to Upas	883-41
X-s ec. Robinson to Bypass Ave.	1175-49

Herbert Street	
X-sec. Robinson to South end fill	1249
X-sec. Cypress to Brookes	1082-1
Drainage at Pennsylv.	1209-70
X-sec. & survey N.L.Cypress to 203' North	1442-2
x-sec Cypress Nly to Canyon	G-19
6" AC W.Main Cypress St. to Herbert Pl	G-19
Cypress to Herbert Pl Water Prelim W/Bk Constr.	917
Pave, also Vermont & Essex Sts.	G-118-33

W.P. Herbert's Addition-Subd.

X-sec alley, Blk. 44, N of ElCajon & E of Cherokee 2157-23

Const:

Block 66

B-15-51

Herman Avenue

Construction

Thorn to University, Paving	G-101-72
Redwood to Dwig ⁶	G-74-5
X-sec. Redwood to Dwight	828-45
Culvert levels North of Upas	1079-60
Drain fm. 32nd to Thorn to Herman & Upas	1095-24
Swr. levels fm. alley bet. Herman & 32nd 177.7' North of Redwood	957-4
Cut back curb ret. at University	H-19-B
Ties at Thorn St. & Upas Sts.	1363-60

Hermes Street

Stake 18" RCP storm drain, intersection Triton Ave. J-35

Hermosa Way
Altura to Valle Vista - Water Main replacement F-18

Hermosa Terrace
Field check of subdivision
Control Monuments and tie points

1704/13
A-12

	Hermosa Way	
X-sec. Lewis St. north		325-52
to alley bet. Ft. Stockton & Broadway		395-54
Swr. fr. alley bet. Sunset & Ft. Stockton		
Swr, Broadway to Altamira Place		400-9
do do		829-7
Swr Fr. Ft. Stockton to alley bet. Lewis & Broad-		1100
Gutter on Hermosa Way in Alley Terrace		
Survey to locate drainage facil. at intersection		
Ft. Stockton Dr.		2240-43-52
Kica exustg, Dr. facil. at Hermowa wy. & Valle Vista-		
Survey to reconstr. facil with outfall line loca. in field		
		2365
Ties at Altamira Pl, Altura Pl, Montevito Wy. Bdwy. 8-2		
Ties at Teralta PL & Ft. Stockton Dr.		8-5-32

Hermosillo Manor	
Field check of exterior boundary	2101-2
Levels along C/L of prop. drain. channel thru lot 12, Ex-Msn. Rho. fm 69th to 48" culvert at Wly of Hermosillo Manor	2018-60
Levels showing erosion behind Lots 89 to 92 Hermosillo Manor	2018-68

Herrick Street
Location of water pump house at 65th

1677-65

Hershel Avenue

X-sec. Wall to Prospect	864-15
Prelim. sewer	403-69
X-sec. Wall to Torrey Road	1085-1
X-sec. College to south end	1306-12
X-sec. at Pearl	1286-76
Hardcopy-Girard-Prospect & Herschel	7087-1-L
Construction: Pave Silverado to Torrey	G-130-10
Pave Etc. Silverado to Prospect	G-104-18
Grades College Street	G-156-60
Full width sidewalk construc. at Wall St.	G-187-34
Wall to Prospect	G-69-54
Ties Coast Blvd. South	TP 16-13
Ties Torrey Pines Rd.	16-28-36
Ties Prospect St.	17-3

Hiawatha Way
X-sec. cross gutter at Gila Ave.

D-12

Hickory Street
Relocation roadway fm. Hickory & Typer to
Sta 39.65 Mission Valley
X-sec. Witherby, east
X-sec. Witherby north
X-sec. Witherby to Trias
Swr. Ft. Stockton to alley bet Witherby
Swr Hickory & alley west of Arden
Swr Arguello to Witherby (loc.)
Swr top line
Sewer levels Hortensia W 185'
X-sec. intersec. Arista

121-24
328-30
822
882
395-77
829-42
829-79
829-79
969-48
1172-3

Hickory

X-sec. intersec. Arista (prop. widening Arista) 2213-59
Sewer levels fm. MH at alley bet. Ft. Stockton
& Hickory westward across Trias St. 945-34
Const. Witherby to Trias G-75-78
Ampudia to Trias 86-20
Arista to Ampudia 89-49
Ties Witherby & Chestnut, Arden Wy. Arguello TP 8-21,7
Ties Fort Stockton Dr. Witherby 8,5,7
Ties Arista, Ampudia I-34

Hidden Valley Road

X-sec	1753-40
Details pipes Ardath Rd & Hidden Valley Rd	1812-57
Dr. survey at Roseland Dr	B-10
X-sec. South of Torrey Pines Rd.(Storm Dr.)	B-10
Inlet loca. at Torrey Pines Road	B-10
12" W/Pipe line Hillside Dr. to Country Club.Res.	B-10
Stakes for Construction, etc. WBk	703-713
Stakes for constr. & Gr.Surface W/Bk	703
X-sec. 200' of Sly of Ardath Rd. & Torrey P.Rd.	B-10,C-10
X-sec. fm. existg. good AC pavement to Ardath Rd	B-10
Prelim. Dr. Survey bet. Ardath Rd. & Hidden V.Rd.	B-.0
Prelim.Storm Dr.Survey-via Capri-Via Barletta	B-10
Alignment & curb grades	G-246-1,5

Higgin's T.A. (University Hts.)
Construction Block 6

B-6-3

Higgin's Addition, T.J.

Construction-Block 1

9
10
11
12

B-17-33
B-18-6
B-17-50
B-18-1
B-18-39 $\frac{1}{2}$

Higgin's Addition

Survey of existing sewer across Block 9, Higging Add. and
blk.232, Univ.Hts.just N of Myrtle,Herbert to Richmond

1524-74

Pro.swr. to conn. existg.swrs in alleys 1789-9

Block 242- & 243, Higgins Addition

Block 28 Sewer levels 141-96

Block 28 do 149-40

Block 4 Sewer alley 109-47

Surveyed by CJ Fox 7, 1871, Map 309, Fld 11/29/1872

Block 59, Survey Storm Drain 1729-9

Block 57, Location of existg. culvert across Lots 1 & 2

2105-37

	Higgin's Addition	
Construction Block	28	A-11
	29	A-65
	27	A-4-21
	25	A-4-25
	31	B-6-35
	30	A-4-66
	32	A-47
	33	A-3
	34	A-5-17
	57	B-13-35
	58	A-5-15
	59	A-2-77

High Ave. LaJolla Park
Grades Torrey Rd. to Virginia Way -354-62

High Street.

X-sec. Ravina to South End	1108
X-sec. College St. to south end Center Add	1177-24
Notes Pro. storm dr. from High St. S of	1769-35
Virginia Way to conn. to Ravina Storm Drain at Eads Avenue	
Change in sewer at Pearl Sts.	892-74

Highdale Add'n. to Encanto Hts.
Survey drain Lot 104 & 200' up & down stream 2366-1
Drain survey Lots 4 & 18

L-21

Highland Addition to Encanto
Construction- Curb Stakes Lot 18 at 6778 Springfield St.
L-21

Highland Avenue

Tiepoints at Landis St.	2082-13
at Boston Ave.	TP 24-26
at Orange, Polk , Univ	TP 23-8
at Orange & ElCajon Blvd	TP 23-15
at ElCajon Blvd	TP 23-71
at Wightman	TP 21-4
at Landis	TP 21-16
at Dwight	21-25
at Myrtle	TP 21-30
at Thorn	TP 21-33
at University	TP 21-40
at Wightman, Landis	TP 21-69
at Dwight, Myrtle, Thorn	TP 21-70
at Redwood	TP 21-76
at Redwood, Quince	TP 21-80

Highland Avenue	
X-sec. Maple to Olive-Swan's Add'n	J-20
Preliminary Sewer-Quince & Highland 45th to alley Blk. 4	J-20
6" AC W/main-meters-Maple to Olive-Prelim.	J-20
Polk to Landis-Trojan-Otay Conn.	j-19
X-sec. Laurel to Home	J-20
Survey prop. swr. at Redwood	J-20
Valve Chamber details & air valve chamber W/Bk 748	
Curb stakes Redwood to Thorn	
Sewer Highland, Newton, et al	G-172-64
Curb stakes bet. Olive & Maple, Lts 4-7 Blk. 12, Swan's Add'n. (6054-D)	J-20
Tie Point at Maple St.	J-21

Highland Avenue

Tiepoints at Olive, Maple, Quince	TP 21-86
at Laurel, Maple, Home Ave. also pg 137	TP 21-88
at ElCajon Blvd	TP 18-11
at Landis, Dwighó	2085-31
at Home Ave.	TP 19-50
at Quince, Redwood, Thorn, Myrtle & Dwight	TP 32-2

Highland Avenue	
X-sec. W $\frac{1}{2}$, Division to Etta	899-51
Cuts for w/main & Anna St.	386-52
Location of bridge	1036
Survey R.O.W.	1036
Swr. levels, Beta St. south to alley, south of Gamma St.	1533-58
X-sec. from Maple to Home Ave.	2266-23
X-sec. fm. Thorn to Canyon (sly)	2158-27

Highland Avenue

Por. of Highland Ave. changed to 43rd St. as follows:

In Highland Square, Palm Hill, Nordica Heights No. 2, por. of Blocks 498 & 499, H.H.Dougherty's Subd. of NE $\frac{1}{4}$ of P.L. 1346, por. of Lot 4 and lot 21, Caruther's addition.

(For detailed description see Ord. 705, N.S., 7-9-35-

Document 13187) Portions of Highland Ave. changed to 45th

St. as follows: Portions of Lots 50 & 51, Horton's

Purchase and Ely 10' of Lot 8, Caruther's Addn. Ord. 705, N

Highland Ave. in Narragansett Heights changed to Jacumba,

Ord. 705, N.S. Highland Ave in por. of lots 3,4,5,6,7 & 8,

Caruther's Addn. changed to Logan Ave. Ord. 705, N.S.

7-9-35, Doc. 13187) Highland Ave. in Wadsworth's Olive

Grove changed to Olive St. Ord. 705, N.S.)

X-sec. Laurel 105' So.

2269-46

The Highlands

Ties for Highway purposes, Lots 7,8,9,10 near Main-1758-70
Boundary survey Lot A for prop. annexation G-12
Location 16" C.I. water main lot 11 G-11
Survey part Lots 21 & 22 H-11-D, H-12-A
Ties for Montgomery Fld. & Light Lane Approach
Boundary Survey 1758-2
Ties for light Lane Approach to Montgomery Fld. 1758-62
X-sec. Convoy St. Otherllo St. Armour St.
in Lt. 48 G-11, 12
Monuments Por. Lot 43 G-12

Highland Division

Wqt on, Valle & Gough Alighment	1930
Watson Valle & Gough X-Sec.	1931
Watson Valle & Gough X-Sec	1932
Watson Valle & Gough Construction	1933

Highland Park Estates Unit No. 6
X-sec, existing grades Lots 655, 656 for
Lomita Village Fire Station M-24

Highland Square

Ties

TP 24-58

Tie Pts. sewer alley blk. F to 45th & Boston

CL 44th

J-24

Highview Drive

Levels curb returns at 33rd	1519-57
X-sec.	1237-63
6" AC Main, 33rd St. to Bancroft & Ivy	I-21
Curb grades, Lot 3, N. Side St. & Bancroft	G-285-18

Highview Terrace
X-sections complete

I-21

High Water Line

Meas. to 23rd-25th-26-27-& 28th Streets

1/4

High Water Marks

Flood levels along Camino del Rio, Old Town to City
Boundary, Flood of 2-6-37 1530-57
Flood levels fm. Switzer Canyon in vicinity of 20th
& B Sts. Flood of 2-6-37 1537-1
Flood levels, 34th & Imperial 1936-37 1537-51
Hi-water marks 2-4-58- Chollas N&S at & E-W Channel,
Nordica Channel, Univ. Ave. Bay of Loose Culvert, Alvarado
E of College, Warring Leaf Road, Tecolote Channel File

Hilda Road	
X-sec beginning at Dorcas	584-33
X-sec. in Overlook Heights	1577-5
Levels for Pro. sewer, Dorcas to Onstad	1791-12
Dr. to Buenos Avenue	E-16
W-meters Dorcas to Elevation Rd.	E-17
Curb Stakes & Elev	G-187-53
Curb Grades	G-191-68
Sewer grades	G-252-41
Sewer Grades, Overlook Hts. Blk 3, Lots 5 & 6, East of Hilda Road	G-262-30

Hilger Street

Pro. sewer, Madera to Klauber	1664-28
X-sec. Gibson to Klauber	1214-49
Pro. Sewer, Madera, Tarbox, Etc. in Sunny Slope	2274-1
X-sec. Hilger, Madera to Gibson	2314-25
X-sec. at Gibson also Gibson	L-22
Relocation fire hydrant at Madera	1-22
6" AC main, stakes & grades, Gibson to Madera	912
Preliminaries-Gibson to Tabrox	910
CL prop. pipeline Klauber to Gibson	819
6" Water, stakes & grades, Klauber to Gibson	819
Prelim. Tarbox to Madera Sts.	910
Tiepoints-at Madera also pg. 38	TP 12-37
at Klauber Sly	1214-7
at Gibson, Tarbox, Madera & Klauber	1214-8

	Hill Street	
X-sec. fm. Alexander Dr. to Cornish Dr.		2197-25
X-sec. S $\frac{1}{2}$ Hill, changes due to constr.Schl.		2197-30
X sec. So. of Balboa		D-13
X-gutters at Navarro St.		B-21
X-sec. for X-gutter at Devonshire Dr.		B-21
X-sec. for W/main replacment-Group B-21-A & TP		B-21
TP Hill St. Axure Vista at Cornish	G-138-12,17	
Ties at Concord, Bangor, Akron	TP 26-14	
Catalina to Alexandria Dr.	B-21	
Hill St. So. to Tingley Line	G-138-3	
Hill St. Riviera Villas	G-138-10	
Hill St. Storm Dr.	G-138-20	
Hill St. Grades	G-138-30	
Stake fm. Alexandria Wly	G-201-35	
St ake swr. lot 23 Riveria Villas, 4358 Hill, TR	G313-3	
Tie points	B-20	

Hillcrest-

Sewer, alley in Blk. 3

829-71

Culvert Lot 7, Blk. 1

1010-26

Culvert Blk. 1

1010-29

Sewers 268/22

268/38/41

Hillcrest Drive

X-sec	264-26
Levels for swr. West of 5th	264-45
Swr.	268-34
Locating Culvert	1010
Location CbRet.NW Washington	1291-77
Prop. W/main-Washington St. to 5th & T.P.	G-18,19
Pave, Washington to 6th & Lewis 5th to 3rd	G-115-6
at Wly line Fleisher	FB 1264-9

Hilldale Drive

Water main survey-Canterbury Dr. to
Marlborough Dr. (220-1735)

I-17

Hilldale Road

Swr. prof. also Alder Dr. 42nd St. Madison Ave.

Monroe Ave. & Copeland Ave. 2271-22

Pump house, fairmount to Lot 169, Kensington Hts, #2 2124-47

Overflow swr. pump sta. at Marlborough 2030-7

Survey for dr. Lts 164-168, Kensington Hat. #2 J-17

Tie Pts. TP 28-14, 4, 10

Swr. Ext. Fairmount to Hilldale Rd. Pump House G-295-27

Hillgrove Drive
Wp Survey to locate existg. ditches & storm drain
Lot 253-Del Cerro #4 L-16

Hillside Drive	
Constr. Torrey Pines Road North	G-103-64
Grades	G-124-61
Grades to Newport	G-105-48
Paving in LaJolla Hills	G-110-4
Torrey Pines Swr. Constr. Gr. Crossing	G-285-55
Grades for sewer exten in Hillside Dr.	G-275-59
Ties: in La Jolla Hills	G-124-59
at Newport	G-105-48
Ties	G-124-59
Ties Check	2028-28
Ties at Soledad Ave.	TP 17-39
Ties at Viking Way	TP 17-40
at Sierra Mar Dr.	A-10

Hillside Drive

LaJolla Vista, X-Sec	1105
N&S of Torrey Pines Roac, X-sec	1360
& Amalfi, Lot 9, PL 1285, Culvert Ext. to Sierra Mar	2044-1
Swr.Prelim. S of LaJolla Shores	2028-28
Existg. Government Swr.past lots A-D L.J.Hills	2056-9
Swr. fm. Lot Line 100' E. to Sta. 2 plus 25	948-4
Swr replacement,USGovt.Along Hillside Dr. near Lot 62-La Jolla Hills	B-10
Water Torrey Pines Rd. to Sierra Mar Dr.	B-10
Water Main Survey fm. Sierra Mar Dr. to N. Subd. Line	B-10
Storm Drain Exten. & tie points	B-10
Elev. & Location of Dwelling at 7609	B-10

	Hilltop Drive	
X-sec. 44th to 46th		1377-58
X-sec. 41st to 42nd also other streets in Buena Vista Tr.		599-39
Levels on C/1 oil paving W of 45th		1567-25
X-sec. Roswell to the E. Line of 51st		1617-29
Survey for pro. swr. bet. 43rd & 44th		1394-59
X-sec. 47th to Cotton		1632-35
X-sec. 47th to Euclid		1649-24
X-sec. 42nd to E. Line Bdwy. Acres		599-72
Levels on Drives and Wlks, Boundary to 42nd St.		1813-29
X-sec. Intersec. 42nd & Hilltop Dr.		1779-77
Swr Notes		2025-33
Roswell St. to Winston-Dr. X-Sec		2086-37
47th St. East to Gulley, XQsec		2048-52

Hilltop Drive

Tie Pt 43rd to 47th	1377-48
41st to 42nd Sts in Buena Vista Tract	599-40
TP Raven to 42nd	1608-13
TP 42nd to EL Broadway Acres	599-72
TP at Winston-DR&Roswell	2086-36
Thru Lots 34,35 & 31, ExMiss	TP 12-23-25
at 51st	TP 12-26-57
at 51st E of Winston-TP 12-58	
at Boundary to Raven	TP 19-35

	Hilltop Drive	2075-32
Swr. prof. Hilltop Dr. 42nd St. & Bdwy.	Prelim. Swr. Survey	
and Roswell St. in Blk. 12, Lots 31-32,	Beverly	2086-55
Align. of Pro. Swr. 44th & Hilltop Dr.		2189-1
Survey for swr. N. Hilltop, E. 1/4 46th	Garden Grove	2178-21
X-sec E 1/2 adjac. Glenclift & 200' Ely	of Sub. li	2147-43
Near 45th Elev of 3 w/mains & 1 gas	main	2178-60
Survey prop. dr. Lot 29 Ex-Miss Lands		2147-54
Swr. for Bdwy. Acres 43rd & 44th	Sts.	1394-59
X-sec. Boundary to 42nd; also 41st	Hilltop to Bdwy. I-22-J22	
Water servides 45th to 47th		J-22
X-sec 100' Ea. way fm. 43rd & 44th		J-21 22
X-sec. Winston Intersec. 100' Ely & Wly	in Beverly Subd K-2	
Stakes for curb replace. Bonita PL	replmt.	802
Curb replacement, Bonita P.L.		802
8" P.L. Denby to 43rd		800

Hilltop Drive	
Stakes, Grades for water meters	808
Profile of pro. 12" pipeline 43rd to 47th	808
Waterline grades, Quail St.	724
Elevations top of pipe, vicinity Winston St.	808
Location prop. Drain at 45th Lots 267 & 268	
Chollas View Ext. Sub. #2	J-22
X-sec. Euclid to Winston	K-22
X-sec. 42nd to 46th	J-22-A
46th to 47th	J-22
Drain Survey Extension at Euclid & Tie Points	K-22
Construction: 43rd & Hilltop Dr. Swr. Stakes	G-202-15
43rd St. & Hilltop Dr. Swr. Grades	G-210-50
Quail & 39th St. Sewer Grades	G-257-4
42nd & Hilltop Dr. Swr. Stakes	G-250-77
Intersection 42nd St. Grade Stakes	G-258-33

Hilltop Drive	
Intersec. Morrison St. Grade Stakes	G-258-36
Euclid to 51st St. Rough Grades	G-259-34
Swr.Constr.fm. Roswell St. North	G-273-59
Hilltop W. of Quail, swr. gr. & Toyne	G-276-38
stake ditch on S. Side Hilltop E of 47	G-276-53
Stake 6" swr at 44th and	G-288-15
Stake rough grades, Roswell to Winston	G-303-29
Stake curb grades do do	G-303-52
Water services 42nd to 43rd Sts.	G-258-75
Swr. Constr.Euclid Ave.Change of Align.	
at Hilltop Drive	G-273-71
Swr exten. west of 39th St. Grades	G-351-34
Stakes	G-345-70
Stakes 47th (curb grades-storm drain	G-321-36

Hilltop Subdivision

Wp Stake sewer, CL aly. to Lot 20, Blk 14 G-289-70

Bet 41st & Raven

STake swr. MH aly. bet. Quail & 39th to
lot 14, Blk 16

G-289-72

Field Check

Hilltop Villas

2037-12

Hinston Place

So. End-Culvert extension survey also 1835-26
Survey to extend culvert Sly end to Canyon Bottom
Const. in Redland Gardens- Adams to S.End G-162-19,35

Hinton Sub.

Survey & levels for prop. recreational hall Blk 412,
also Blk 423 Old San Diego (Presidio Park) 1645-51

Hobart Street

X-sec	1246-23
Prop. swr.line	2008-1
Hobart S-sec. fm. Millar to 63rd	2018-54-73
Elev. for drain, Hobart & Millar, Lots 9-10 in Collwood park	2226-53
Miller to 63rd Stakes & Grades for W/Meters W/B, 859	
Miller to Pembroke, Grade, Stakes water line	G-271-18
TP at 63rd Millar St.	TP 29-10

Hoffman Street

X-sec. Homestead Union	890
X-sec. do	908-37
X-sec. Rhode Island to Massachu.	1231-19
Levels for culvert SW end	1231
Prop. 8" Water, also C/L prof. w/Bk	893
Swr. Old Town System	G-137-25
Ties at Rhode Island	G-123-67

Hoitt's Addition

Survey in 1888	74-10
Tie points	357
Loca. of existh. storm dr. thru blk.16	1285-78
Tie points-blk 12, Island 29th J & Hoitt St.	H-22
Construction: Block 4&5	A-3-71
6	B-23-35
8	B-23-27
14	A-2-45
15	A-74
16	A-1
17	A-52
12	B-23-14
18 Lot 2	B-24-76
19	A-17
20	A-14

Hoitt Street

X-Sec. yardage I to K Sts.	3342
H to K Streets, Levels	201-20
K Street 300' up, sewer	467-4
Main line N to H St. Sewer	495-20
I to K St. X-sec	1099-22
28th & J. St. Culvert to conn. to Hoitt St.C	2044-6
X-sec. Construction Tie points K to Island	H-22
Const. K to Island	G-103-50

Hollister Street

Survey for drain at Judith Ave & Tie Points K-35

Proposed sewer, outer rd. to Conifer K-34

Holly Place

Ozark St. to 285" E 6" AC water-Stakes & Gr. W/Bk 928

Holly Street

X-sec. Ozark to Euclid Ave.

J-23

Ozark to 300⁺ E Preliminaries Water W/Bk

910

Pro drainage-easement 5+ 20 & Holly St.

J-23

Hollywood Lane
Tiepoints at Kerwood at Akins also pg 30 TP 12-29
at Brooklyn to akins TP 12-31

Hollywood Park	
at Poplar prop. drain	2035-33
X-sec. of Pepper dr. & Hollywood Park	2102-25
Prelim. line and prof. for sewer	J-20
Realignm. sewer in; also Lexington Park	J-20
Prop. swr line	J-20
TP at Poplar	TP GP 21-119,120
at Poplar	2035-33
at Pepper Dr.	1627-28

Holyoke Street
Midway to Ann Arbor Stakes & Grades Water W/Bk 832

Home Avenue

Construction:

Culvert Grades	G-189-29
Paving grades	G-189-32
Curve Gr. SE Corner Euclid	G-190-57
Grades & Culverts	G-175-31
Fire Hydrant, SE Corner Fairmount	G-175-55
Bridge, just N of Bdway Ext.	G-175-49
Ties 46th Highland, Chamoune, Laurel	TP 21-88
Ties Menlo, Maple, 46th, 47th, Olive, Euclid, Quince	21-89, 90
Ties Highland	19-50
Tie pt. Ely thru Blk 22. Marilou Park	I-21

94 TO EUCLID - INFO FOR SEWER ALIGN.

1561 - 12 THRU
18

Home Avenue

Alignmen6	1435-1
X-sec. B line	1435-18
X-sec	1437-16
Relocation at S. End C line	1437-60
X-sec. of C line	1437-63
Levels, 40' rt. & Lt. of CL "C"line	1437-71
C/L levels taken after grading	1469-1
Survey of wash on east side near beech	1437-80
X-sec. for NWly "Y" at Wadsworth Rd.	1663-9
Road survey conn. bet. Home & Fairmount	1641-29
Wabash and Home Ave C-2 Swr. line	J-20
Rd. survey conn. Home to Fairmount-B-Line	1654-40
Home ave. & Euclid-intersec S., X-Sec	1834-49
Euclid Ave. Traffic Island, Loc	1834-58

Home Avenue
Survey fm. S 11 Sec. 33, NELY 2188-8
Survey swr in Swan's Blk 13,14,1 8,19 to Home 2269-8
Check levels 30th & Market to Home & Fairmount 1652-45
Hardcopy showing existing inpr. 200' ea. way
intersec. Fairmount Ave. 2470-1-D
Loca. fire hydr. NW corner Ash St. I-22
X-sec. Nly side at Fairmount J-21

	Home Dale Subd.	
Levels prop. swr blocks 3 and 4		1664-47
Levels prop. swr Block 1 & 2		1664-48
Construction		
Homedale Blk 1-4 Imperial, Ocean View, 46th St. Water		
		G-215-39

Home Gardens

Location of hours, Lot 1, Blk D	579-69
Survey por. Lot 2 & 3 Blk D 34th	2151-52
Align. profile & Plumbg. Elev	2205-55
for/in Blks E & F Webster Ave-Gregory St.	

Homeland Villas

Swr's to serve Lots 1, 2 & 3 Block 1	1762-62
Swr. survey along Balboa Ave. Pac. Hwy. to Ry.	2013-14
X-sec. Pasadena, Del Rey to Balboa	FB 2009-31
DeSoto Full length Albuquerque	
Alignment Rubbissn Rd. Homeland Villas #2	1810-18
2nd Alignment of above	1810-32
Ties	27-75
Ties Morena & Balboa Intersec	TP 36-1-9

Homer Street

X-sec Tide to Roseville

449-53

8" AC Water Main Evergreen to Chatsworth Bl D-19

Ties

TP 15-51

Ties in Willow, Evergreen Locust Rosecrans Chatsworth TP26/4

Homewood Drive

Construction

Swr MH SW to D End of Westmoreland

G-167-17

Water Main

G-167-52

Loca. prop. swr fm Homewood to Glenmore

1862-35

Honeycutt Street

X-sec. (Venice Park Add)	919-43
X-sec. Pacific Beach Dr. to Cr. Point Dr	1563-68
X-sec Honeycutt & M _o rrell Sly Pac.Bch.Dr.	225-1
Pac.Beech Dr. to Crowj Pt.Dr.Stakes for Meters	
Water Book	787
Grades & Stakes for water book	830
Ties at Pacific Bch Dr Fortuna	TP 20-16-20
To City Monument at Cr.Point Dr.	C-15

Hooker Street

X-sec. Lewis to Broway	497-63
X-sec. Getti to Washington St.	498-74
X-sec. Wash. South to PL	822-28
fr. 35' S of Lewis	400-12
Sewer, to bot of canyon S of Douglas	
Swr Lot li bet. Hooker & Ingalls, 400-13	
fr 25' S of Douglas to Bottom of Canyon	
Swr fr. Bot of canyon S of Douglas to Lewis	810-75

Hope Street
Location Fire Hydrant at 3969 Hope St.

L-19

Hope Street
Location Fire Hydrant at 3969 Hope

L-19

Hopi Place
Fairchild mapping coordinates at Morqga Ave 2421-1

Hopi Place
Fairchild Mapping Co-ordinates at Moraga Ave. 2421-1

Hopkins Street

X-sec. at Intersec of Shaw	1862-32
Shaw to Cumberland, Levels	2002-79
X-sec fr. Roanoke to Winchester	2107-69
Survey Paradise Hills, fm. Culvert in Hopkins St. North of Cumberland along waterway to Curb Inlet in Rachel. Also Outlet in Raches to Creek to get dimensions of outlet in Rachel	1796-61
X-sec. from Roanoke Ely to end (Pave)	L-26
X-sec Roanoke St. 200' South	L-26
X-sec. Roanoke St. to 50' Sly of Lydia	K-25-L-26
Water survey & tie points-Cumberland to Albermarle	K-25

Hopkins Street

Tiepoint- at Rachel St.

TP 24-4

at Albemarle, Cumberland, Midwick also pg. 4, 10 TP 31-3

at Chattanooga, Lydia, Rachel

TP 31-7

at Shaw, Winchester also pg. 5

TP 31-4

at Roanoke

TP 31-5

at Roanoke St. Sly of Lydia St.

L-26

	Hopkins Street	
X-sec. at Intersection of Shaw		1862-32
Shaw to Cumberland, levels		2002-79
X-sec. f. Roanoke to Winchester		2107-69
Survey-Paradise Hills-fm. Culvert in Hopkins		
St. N. of Cumberland along waterway to curb inlet in Rachel. Alto Outlet in Rachel to Creek to get dimensions of the outlet in Rachel		1796-61
X-sec. fm. Roanoke Ely to end (Pave		1-26
X-sec. Roanoke St. 200' South		L-26
X-sec. Roanoke st. to 50' Sly of Lydia	K-25-L-26	
Water survey & tie points-Cumberland to Albemarle		K-25

Hopkins Street

Tiepoints

at Rachel St	TP 24-4
at Albemarle, Cumberland, Midwick also pg 4, 10	TP 31-3
at Chattanooga, Lydia, Rachel	TP 31-7
at Shaw, Winchester also pg. 5	TP 31-4
at Roanoke	TP 31-5
at Roanoke St. Sly of Lydia	I-26

Proposed sewer line

Hormel Tract

1792-1

Hornblend St.

Re-grade at Ingraham	127-24
Grade Cass to Ocean Blvd	G-121-34
Water Gr. Cass to Gresham	G-224-45
Dawes to Everts, Gr. stakes, Everts to Fanuel	G-278-1-7
Fanuel to Gresham, Gresham to Haines, Haines to Ingraham, Ingraham to Jewell (Gutter Grades	
Cass to Dawes, curb grades, Cass to Dawes, Dawes	G-278-36-4
Dawes to Everts, Everts to Fanuel, Fanuel to Gresham, Gresham to Haines, Haines to Ingraham	
Ingraham to Jewell, curb stakes	G-278-58
Jewell to Kendall, N. only cb & SW grades	G-278-60
Kendall to Lamont, Lamont to Morrell	
Swr-Hornblend, Thomas, Grand, Cass Bayard Allison	
Felspar, Garnet, Ocean Blvd	G-121-26-27

Hornblend Street

Tiepoints at Ocean Blvd to Cass		G-121-28
at Cass		G-143-21
at Ingraham, Jewell, Kendall, Lamont	also pg 24/36	TP 20-4
at Morrell, Grand, Noyes	do 15	TP 20-4
at Lamont		TP 20-6
at Everts, Dawes		TP 20-34
at Haines, Gresham, Faruel		TP 20-35
at Ocean, Mission Blvd, Bayard, Cass		TP 20-53
at Balboa, Olney, Pendleton, Quincy		TP 20-61
at Bond, Figueroa		TP 20-65
at Figueroa		D-14

Hornblend St.

X-sec. Morell to Noyes-also Balboa & Pendleton	C-14
Pro; drain Nly to alley Lot 30 Blk 216 Pac. Beach	C-14
Tie points, also Magnolia & Figueroa Blvd	D-14
Cass to Everts, Gr. for meter boxes	800 WBk
Everts to Haines, Gr. for meter boxes	800
Figueroa to Pico Prof. C/L prop. p-line	894
Figueroa to Pico St. (5) stakes & Grades	894
Haines to Ingraham, Grades & Stakes	800
4" PL Jewell to Lamont, Prof. Top of pipe	800
Lamont to Morell-Meter settings	757
Lamont to Noyes, Water gr.	724-767
Morell to Noyes, Stakes for meters	913
& Noyes-Elev. Top existg. CV Stem	920
Pico to Figueroa water meters	908
Rough grades at Morrell to Noyes	G-355-21

Hornblend Ave)Pacific Beach(

Levels Pendleton West	177-21
X-sec. Bdway to Morrell	301-14
X-sec Allison to the Ocean	413-39
X-sec. Ingraham to 1160 th East	1125-65
X-sec. Pendleton to W line of Lee	1230-70
Levels NW corner at Gresham	
X-sec 200 th W of Noyes to Balboa	1700-32
X-sec Ingraham to Jewell	1715-41
X-sec. Cass to Lamont	1998-2
X-sec Lamont to Morrell	1998-11
X-sec Pico to Bond	1865-40
X-sec. Pico, Bond to Figueroa	2166-8
X-sec. Morell to Noyes, also Emerald, Morell	2342-7
X-sec Pico Figueroa Drain	2166-64

Hornet Drive
Bench Marks and Tie Points

L-24-L-25

Hortensia Street

Levels, Chestnut to Juan	835-48
X-sec. Ft. Stockton to Chestnut	826
X-sec. Miss. Hills #2	354B-25
Swr. levels, fr. Chestnut to Hickory	969-48
C/L levels	10 79
Swr levels C/L Kurtz to bet Sunset & Whitman	969-16
X-sec. Juan to Congress	1395-45

	Hortensia St	
Survey Res. under Constr.	W Side 387' S of Juan	1526-46
X-sec.	Congress to LaJolla	1654-37
X-sec.	LaJolla Ave. to Sunset	1710-42
X-sec.	LaJolla to Guy	1710-60
Survey existg.	Swr. Lot 4, Miss Hills #2	1505-63
X-sec.	fm. Congress to San Diego Ave.	2317-1
X-sec.	Congress to Linwood	2317-10
Survey to locate dr. facil.	at intersec. Ft. Stockton Dr.	2240-43-52
Whitman & Ampudia & Hortensia,	Also Trias & Cresc. Dr.	1176- 19
Hickory to Presidio Dr.	Prelim. Water Survey	E-18
Prof. CL	6" Main, Congress to San Diego Ave.	787
Pro. ain replacement,	Juan Pl. Juan to Juan	859
12" Main on City Prop.	at S.D. Ave.	878
Ties Juan & Guy		1395-47

	Hortensia St	
Ties Juan & Guy		B-24-36
Ties		TP 15-51
Ties Pine & Witherby		8-11-14
Survey for water main bet Trias & SD Ave		E-19
Construction:		
North East of Pine		G-52-56
Hickory to Ft. Stockton		G-75-19
Hickory to Presidio		G-87-8
Pine Street		G-97-45
Hickory to Chestnut		G-111-9
Canyon & Juan St. Swr		G-137-7
Juan St. South, X-sec		G-181-16
Barnett to Whitman, Hortensia St. Swr		G-132-35
Swr. Gr. & B.M. N of LaJolla Blvd.		G-259-41
Swr staked, also Congress St		G-296-17

Hortensia St
Stake IC grades 85° Sly of Guy & Guy 105° E of
Hortensia G-346-49

Horton's Addition

Construction:

Pave gr. alley, Blk. 47, Rear of Library	G-190-76	
Block 297, Swr. Be. Curlew & Brant	G-242-14	
Lots D&E Blk. 219, Ely side of Curlew	B-31-7	
North of Laurel, curb stake		
Blk 25, Curb stakes Lots C,D,D & F	B-28-3	
Blk 46 Lot "A" 7th & Broadway Curb Stakes	B-33-7	
Lot G Blk 56 112' $\frac{1}{2}$ SW 4/3/47	B-26-56	
Lot A Blk. 229 150' SW 1/30/47	B-26-53	
Lots GH Blk. 394 60' SW curb 2/4/48	B-227-71	
Block 150	Block A5	49
152	Block A5	51
289	B10	40
129	A5	63

Block 91

Horton's Addition

151
195
291
258
122
352
280
413
275
253
301
377
256
261
264

Book		
A5		69
B 10		65
B10		69
B10		72
B12		13
B12		15
B11		14
B12		27
B11		20
B1		9
b1		76
B		14
B-3		19
B3		23
B		48
B3		48

Horton's Addition

Swr block 350	212-30
Survey of N Line of W of 6th	7-26
Tie Points 3rd to 11th	79-1
X-sec. of lot K	13-14
St. Centers-Offsets	70-11
Meas along the S line from N St	17-13
Block 174 X-sec. Front of Lots C&D	107-57
Roadway through Blks 379 & 383	351
Survey lot E & F Block 279	342
Survey lot A, B, B, Block 60	4-42
Tie points, also Middletown	82-1
Measurements	73-3
Sur. of Lot A, Blk 64, for Fire Dept	4A-51
Sur & X-sec. lots C, D, E, & F Blk 137	41-15
Sur Blk 163	18-27

HORTON'S ADDITION

Loc. & elev. exist. improvements Lot J Blk 52

G-21

Block	26	Horton's Addition	
		Book	
	171	B3	46
	213	A	62
	170	B3	55
	268	A3	38
	252	A4	9
	274	B1	57
	154	B3	78
	65	A	12
	B	A3	51
	36	A3	55
	263	B3	4
	392	B5	8
	377	B5	10
	381	B5	11
	10	B5	14
		B5	13

		Horton's Addition	
Block		Book	
33		A	64
379		B5	16
282		B3	3
351		B5	22
359		B	7
395		B5	53
386		B2	73
131		A4	59
394		B6	12
364		B6	10
217		B6	48
114		B12	31
231		B11	24
288		B11	25
113		B12	62
394		B11	60

Block	Horton's Addition	
68	Book	B13 61
63		B16 30
247		B16 50
246		B17 37
8		B18 32
239		B2 32
240		B2 32
378		B6 26
174		A5 5
257		B6 38
334		B7 7
305		B7 17
306		B7 17
420		B1 71
241		B 7 2 23
178		A4 78

Block	Horton's Addition	
197	Book B5	38
32	A3	58
331	B7	62
105	B7	69
173	B7	70
172	B7	73
130	B8	22
121	B8	32
115	B8	34
170	B8	38
228	B9	12
267	B8	36
12	B9	19
254	B9	21
189	B9	32
333	B9	34

Block 50

Horton's Addition

Book B9

209

B7

42

78

256

B8

66

89

B9

56

257

A5

34

356

B10

17

100

B 10

30

132

B10

34

43 (?)

B10

36

151

A2

68

133

A2

70

227

B10

36

150

A5

36

134

A5

38

108

A5

44

149

A5

48

		Horton's Addition	
Block 22		Book B18	
	144	B16	46
	369	B 20	52
	284	B22	46
	401	B20	40
	17	B20	61
	333	B20	35½
	Lot C&D Blk. 114 1/30/46	C20	13
	25 Lot C-J 3/10/48	Book 25 Page	75
	14,35,60 Ft. Driveways	B-28-3	
	Blk 394 Lot GH	G-227-71	
	Blk 219 Lots D&E	B-31-7	
	Blk 306 Lot E H	B-31-12	
	EF Lot 82 1/11/51	Work Accomplished	

Horton's Addition

Lots G&H Blk 34 224' Sidewalk and curb

4/20-48

B-27-33

Blk 219 Lots D&E 9/11/51

B-31-7

Horton's Addition	
Blk. 297, Profile for sewer	1850-2
Blk 297, Lot a, Survey	1661-1
Tie points, portion of, also Middletown	954
Encroachment on City Prop. Lot B blk. 97 on 6th St	G-21
Reset missing ties around Blk. 179 Lot 16, Set points at joint of Lot 16 Blk 179 & NS Alley	TP 34 Pg. 11-12
Locate curbs & sidewalks, Blks. D&L	F-22
Prop. swr. loca. Lot 42, Horton's Purchase Ozark to 50th	1725-14
Curb grades, Union Title Co. Bldg. 3rd to 2nd on A (Lots D, E, R, G, F & I Blk 194	5996-G
Ties	TP 11-1
New curb grades-Blk. 9, 5th, 6th AB	6304-G

Horton's Avenue

X-sec Intersec. Curlew	842-74
Swr Witherby to Sta 46.00	375-21
Swr bet. Horton & Un Witherby to 46.75	375-25
Swr. bet Hotton & Put do to 44.00	375-31
do do do Union to	481-54
Curb & Pave. elev. at Hawk	1516-51
X-sec. Hawk to Spruce	1516 -72
X-sec. Curlew, Laurel Northerly	570-52
Contours Roadway Horton to Walnut	2A-76
Center line of	8-10
Levels for prof. Laurel to N Line of Hortons	243-58
X-sec. Laurel to Maple	322-36
X-sec Kerney to Henry	445-71
X-sec. Middletown Addn	473-12
Survey at Horton Line	849-2
X-sec. Henry to Roark	867-65

Horton Avenue	
Swr levels	481-55
swr lot li bet Horton & Puterbaugh	481-56
swr fr. 50' S of Thorn going E to Cent Kite	490-24
swr lot li bet Union & Horton	490-35
swr fr. 100' S of Spruce to thorn	
Swr fr. Cent Curlew to near Dove	499-44
Swr fr. Eagle to Hawk	499-54
swr lot li bet Horton & Union	
Swr fr 65' S of Cent of Palm to	499-68
Swr Union Pringle etc	829-35
(-sec Laurel to 140' north	1015-66
Swr fr. Spruce St. Cany to Kite	892-1
Swr fr Maple S 186'	955-4
Opening thru Blk. 404 Hortons	849-2

Horton Avenue

X-Sec. Thorn & Ibis to Upas		2026-1
X-sec. also Jackdaw, Ibis, Sassafras, et al		2195-2
Drain at Upas, also at Upas & State & Walnut at Kite		1164
At Laurel proposed walk		F-20
Laurel, Curlew-Profile	W/Bk	880
Laurel to 165' N/Laurel-constr. grades & Stakes		
6" W/Main	W/Bk	822
X-sec. W/Main Sassafras to Spruce		F-20
X-sec. & constr. tie points also Ibis & Cut Sheet		F-19,20
CL survey for X-sec. Horton, Manning wy. & pro		
sewer location in cemetery		I-23
Construction:		
Paving, Kite to Upas		G-140-15

Horton Ave.

Construction:

Stakes, Spruce St. North	G-186-60
Change of grade, Spruce St. North	G-186-61
Swr. grade fr. existg. DE to Redwood	G-244-2
Alameda Place to Henry St.	G-8-17
Redwood to Hawk	G-81-34
Ties: Kite & Upas	G-140-15
X-sec. & ties at Sassafras, Ibis, Jackdaw, Thorn & Hawk	FB 2195-2

Horton's Purchase
Location & Levels for prop. sewer ALine

1631-73

Horton's Purchase

Tie Points:

at Lot 4 Fairmount Ave. & 44th	TP 21-87
at Lot 3-6, 10-13	TP 19-21
at 1-3, 13-15, 16-18, also pg.24	TP 19-22
at 18-21, 24-27	TP 19-23
Lot 27-39	TP 19-24
at Lot 3 & 4 at Juniper, Fairmount 44th & Highland	TP 19-50
Lot 3, Fairmount Ave.	TP 19-51
Lot 12, 43rd St. Exten. Logan to Fairmount	1383-77
Lot 2, Horton's Purchase, Fairmount	2153-1
Lot 4- Fairmount Avenue	2153-12

Ties to
Survey
Swr. stakes

Horton's Purchase Lot 1

1690-67

1710-14

G-239-71

Survey
sewer stakes

Horton's Purchase - Lot 2

1710-14
G-239-71

Horton's Purchase Lot 3
Grades- Fairmount Ave.

G-285-36

Horton's Purchase Lot 4

Survey of City borrow pit
Water-Wabash to Fairmount
(So- called Juniper Line)
Grades Fairmount Avenue

TP 21-137
1602-3
1702-3
G-285-36

Horton's Purchase Lot 5
Water-Wabash to Fairmount
So-called Juniper St. Line

1602-3

1702-3

Horton's Purchase Lot 6
Water-Wabash to Fairmount
(So-called Juniper St.Line

1602-3
1702-3

Horton's Purchase Lot 7
Water-Wabash to Fairmount
(So-called Juniper St. line)

1602-3
1702-3

Horton's Purchase Lot 13-
Grades- Fairmount Avenue

G-285-36

Horton's Purchase- Lot 16
Location dirt road in (ext. of A St.) 1009-25


Horton's Purchase Lot 18
Curb stakes 47th St. So. of Federal 10-3-51 B-29-33

Horton's Purchase- Lot 19

Survey to extend 30" Culvert-Federal Blvd. about 45th
2084-39

Horton's Purchase- Lot 22
Profile for extension of sewer

1284



Private sewer

Horton's Purchase - Lot 24

1840-16

Horton's Purchase Lot 29

Location of dirt road in (ext. of A St.)	1009-25
Survey proposed drain (Hilltop)	2147-54
Sewer	2025-1

Sewer

Ties & Survey
Traverse

Horton's Purchase Lot 33

1021-37

1021-4

Horton's Purchase
Sewer S of Market and W of 41st

Lot 36
1657-78

Horton's Purchase Lot 38

Ties & Survey- Traverse

1021-3

Horton's Purchase Lot 39
West of Pera & 47th - grades

G-239-54

Horton's Purchase
Market St. Alignment

Lot 40
2231-40

Horton's Purchase Lot 41

Sewer
Market St. Alignment

2025-1
2231-40

Horton's Purchase Lot 42

X-sec. portion NE cor. Imperial & Ozark	1754-22
Survey triangular piece lying bet. Imperial, Churchward & Euclid	1737-17
Pro. swr. location Ozark to 50th	1725-14
	G-228-23
Prop. sewer Ozark to 50th, also 50th to Imperial	1673-4

Horton's Purchase - Lot 51
Survey for proposed drain N of Ocean View
between 45th & 46th - Tie Points

J-23

Horton's Purchase Lot 52

SE Jr. High School-Curb Grades

B-29-9

Notes

Horton's Purchase Lot 61
Curb Stakes 47th St. South of Federal 10-3-51 B-29-33

Horton's Purchase - Lot 61
Location prop. swr. in 45th St. Between
Delta & Logan

1660-34

Horton's Purchase Lot 62
Loca. & levels for prop. sewer (ALine)

1631-73

Horton's Purchase Lot 63

at Logan & Euclid

2172-19

Horton's Purchase Lot 64
Portion at Logan & Euclid

2172-19

Horton's Purchase Lot 66
Location prop. swr. 45th between Delta & Logan 1660-34

Horton's Purchase Lot 67

Location prop. swr-45th between Delta & Logan 1660-34

Horton's Purchase Lot 68
Survey prop. extension Gamma St. from
Boundary to Highland Ave. also ties thru TP 24-23

Ties

Horton's Purchase Lot 69

TP 24-23

Horton's Purchase

Tiepoints:

Lots 34 to 37	TP 12-23
Lots 21 to 25 & 35	TP 12-24
Lots 25 to 28, 31 to 34, 37 to 40	TP 12-25
Lots 28 to 31, 40 to 41	TP 12-26
Lots 9 to 10 also pg. 7,12	TP 19-6
Lots 6 to 7 also pg. 12	TP 19-11
Lots 63 & 64	FB 2172-19

Horton's Purchase

X-sec. in front of lots C&D Blk 174	107-57
X-sec. in alley, Blk 177	
Boundary line bet Horton's & Cleveland	72-26
Swr. off 3rd to Blk 247	499 $\frac{1}{2}$ /31
S $\frac{1}{2}$ blk 8 X-sec	2-43
Surv. lot F Blk 13	4A-50
X-sec. Blk. 42	151-63
X-sec. Blk. 42 Surv. Lot L Blk 88 Loc of Sly line of	
Old City Hall 5th & G Sts	559-63
Survey Blk 33, loc. bldgs. 7th	1376-29
Survey Blk 58, 8th 9th, E.F.	1366-74
Survey Blk 48, Bdwy E. 9th & 10th	1366-74
Survey, fire station #4, Lot G Blk 111	1502-66
Survey Block 97/Horton's Addition	1542-78
Blk 397 Location of Sewer	1621-45

Hospital-County	
Roadway fm. 3rd to University	121-35
Swr. levels for	149-3
Roadway to-Survey of	205-9
Levels on County Farm Grade	352-63
Meas. for R/W road, Wagon Road	121-79 and
Survey of North line P.L. "C"	205-70
Survey & Levels for Sewer	353-33
Levels for swr. to-Lewis	481-62
Survey fm. 2nd & Lewis to	9-6-80
Swr. Lewis St. alley bet. 1st & 2nd, Front	11/70 & 205-9
from ctr. Lewis to County Hospital	211-70

Hospital Mercy

Locate unconn. 24" RCP. under 6th St. Exten. G-18

Hospital-Veteran's-Linda Vista
Preliminary Plans- Prop. Pipe Tunnel 7386=L

Hotel Cirtle-Fmly. Frontage Road

~~St. V. H. H. L. L. / 64 / 11 / 398 / 10 / 10229 / 10~~

X-sec. at Mission Valley Inn & Tie Pts. G-17

X-sec. at Miss. Valley Inn & Tie Points G-17

Water Main Survey F-18b

Adm'n'l note - vicinity Stardust Motel F-17
& Hotel Circle Place

Hourglass Field
Miramar pipe line and Sec. 31&32 T14S R2W I-4

Levant-Federal Housing- Linda Vista)
Tie C/L of Levant to Wellington Blk 34
Alley Linda Vista #8 to Wellington & P.L. 197 & PL 198
2136-65

Housing Projects

Topographical controls

1734-2, 7

Survey of Congress St. for Riverlawn Proj

1734-55

Alignment existg. sewer in (PL 278

2330-1

Riverlawn-Veteran's Housing Proj.

Constr: Construction grades	G-223-2
Grades on Moffet Street	G-223-24
Stake out for buildings 12,13,14	G-223-28
do 8, 9, 10,11	G-223-25
do 16, 17	G-223-30
do 6,7,4,5	G-223-31
C/L Prof. Fleet Street	G-223-33
Stake out Bldgs. 21,22,23,24	G-223-34
do 18,19,20,3	G-223-36
do 1 & 2	G-223-37
Swr. grades	G-223-39
Water Grades	G-223-45
Check floor elevations	G-223-48
Grades f. concrete slabs at Bot of steps	G-223-49

Riverlawn Veteran's Housing Project

Construction:

Curb Finish Grades F. Fleet Street		G-223-52
do	Moffett	G-223-55
do	Congress - Parking Area	G-223-59
do	Paving	do G-223-63

Through P.L. 1202

Wherry Housing Project

W/Bk 777

Houston Street

Encroachments

2104-60

X-sec. fm. Kurtz to Hancock, also alley Blk 2 PL 277 D-18

Kurtz to Hancock-Water line profile D-18

X-sec. Hancock to NE ly line PL 277 & Construction TP D-18

Swr.Stakes; also alley block 2, PL 277 G-290-55

Profiles, Kurtz to Hancock 6236 G

Ties at Hancock 1587-80

Howard Avenue

X-sec. Oreg to Park	1262-56
X-sec. Ariz to Ore	1262-56
X-Park B to Oregon	1305-35
Locate culv. bet. Fla. & Ala	1079-59
Drainage Oregon to Hamilton	1243-22
Loca. of dr. Louisiana to Texas	1345-72
X-sec. Iowa to Boundary	I-18
X-sec. Oregon to Idaho (Prop. st. opening)	H-17
Swr Prof. fm. MH at aly. Blk. 125, Univ. Hts to MH at aly. Blk 126 Univ. Hts. Inverts and dr. pipe inverts at inlets	H-18
X-sec. Oregon to Idaho	H-17
X-sec. Idaho to Utah & Tie Points	H-17
X-sec. for dr. Boundary St. to 30th and constr. tie points	I-18
X-sec. (West of Georgia) 214-1725	H-18

Howard Avenue	
Construction-Louisiana to alley East	G-49-20
Park Blvd. to Boundary	G-99-62
Park Blvd. to Mississippi	G-102-20
30th to Boundary	G-110-58
Mississippi to Oregon	G-117-35
Park Blvd. to Oregon, Paving	G-156-71
Idaho to 30th St. Paving	G-141-2
Florida to Howard, Curb Outlet Drain	G-187-36

Howard Avenue	
Levels-Boundary to Park Blvd	190-46
& Idaho, loc. of valve chambers W/Bk	794
Levels Louisiana 60 Texas X-Sec	461-7
Swr fr.aly.bet.32nd & Iowa to aly.Bet Iowa &	1006-22
swr.fr.aly.bet.Illinois & Iowa to Alley bet Iowa & Missou	466-32
X-sec. Park Blvd. to Boundary	1054-1
Locating Culverts, & Polk	1054-55
Drain at Texas St.	1120-17

Howard Avenue-
X-sec. in Homestead Union 908-43
Fr.MH in lot line bet. Puterbaugh & Torrence, up 395-3(Swr.)
Swr. fr. Lyndon Road up to alley 395-64
Swr. fr. Lyndon Rd. to alley bet Lyndon Rd. & S 829-44
XØ=sec. Ft. Stockton Drive south 329-10

Garage location

Howe Court

F-16

Hubner Knolls
Field check, exterior boundary

1783-78

Hueneme Street

X-sec. Riley to Mildred	1643-21
Swr. profile on, Laretta to Riley Sts.	2206-1
X-sec. Laretta to Riley	2236-36
Laretta to Riley-Prelim. water W/Bk	904
Construction Grades W/Bk	902
Stakes 6" AC Water Main	902

Hughes Street	
X-sec. for exten. of at Darnell School	2139-36
Yardage & CL sec. and turnaround	2139-39
X-sec. fm. end of existg.pave. to W.line of School Property	2139-54
Additional Topography	L-19
Triangulation Pt. Darnall Schl.Gr. W.Side of grounds, Sly of Bldg. Ref. set outside fence	G-309-61

Hugo Street

X-sec. Bay to west line of Roseville	436-59
X-sec. Willow to Rosecrans	1198-16
X-sec. Rosecrans to Willow	1220-27
Re-X-sec. Rosecrans to Willow	1562-62
Final Meas. on paving job, Rosecrans to Willow	1617-73
Clove st. SEly Plum to Canyon- W/Bk	910
Clove to Plum-Stakes & Gr. 6" AC Water Main W/Bk	920
X-sec. Rosecrans to 50' NWly to deduct excepted yardage on Griffith Paving Job	1617-74
X-sec. Locust to Evergreen to show area graded out fm. natural ground on N&S lines to point 5. & 1' from curb	1617-74
X-sec. Plum to Clove	1862-1

Hugo Street

X-sec. at Plum st. 100' NW toward Clove	1843-72
Levels, dr. Hugo to curb.line of Willow	Ø GBK 2117-42
Curb Grades, Hogo fm. Scott to Rosecrans	B-28 Pg 45
X-sec. fm. Rosecrans to Scott	2129-41
X-sec. bet. Clove & Canyon So. of Plum	2220- 40 70
Curb stakes S Corner of Evergreen	G-189-11
St. paving	G-206-2
Grades Plum to Clove	G-270-25
Curb Stake,Hugo & Scott Sts.	B-28-46
Ties at Locust	1617-73
Ties at Locust NE cor.Hugo & Scott	B-30-23
Stake storm dr. in Blk 71, Roseville	G-303-14
Grade Stakes at Plum (Lot 7 Roseville	G-315-68

Hugo Street
Change inlet cul/de/sac 145' plus or minus Sely
Plum St. C-20
TP 15/43,71,81,91,101
at Clove 26/9
at Scott, NW corner 2129-45

Humbolt Street
Tiepoints at Lassen- Nevada, Siskiyou Street TP 24-30

X-sec. end to end

Hunsaker Street

1012

Hunter's Addition

Survey- levels- existg. Drainage ditch thru

Blk. 3 and C, El Nido

1533-36

Construction

Block 1

B-1-44

Hunter Street	
Const. Jackdaw to Hawk	G-50-45
X-sec. Jackdaw to Hawk	484-31
25' roadway Hunter to Calhoun	131-38
X-sec. Intersec. of Jackdaw	486-72
X-sec. Jackdaw to Ingalls	828
x-sec. Jackdaw west	916
Ties at Stephens to Falcon	947-70
Prelm. swr. bet. Jackdaw & Ibis	906-73
Falcon to Hawk Sts. Prelim. Water- W/Bk	897-48-82
Ties Goldfinch, Hawk	TP 8-27

Locate improvements for sidewalks

Const. Stake

Hurlbut Street

G-301-37

Huxley Street
Tie Points, bet. Galveston & Hartford

E-15

Hyacinth Drive-Plumosa Park
Amaryliss to NE ly boundary Plumosa Pk.Sub. 1872-56
do do G-114-11
Curb Stakes in G-277-58

Hyatt Street
X-sec. sidewalk area N. side from Lot 2, Blk. 48
to Judson

F-15

Hyman's Addition
Levels to determine grade of sewer

1140-65

Hypatia Way-

Sewer Preliminaries

2019-29

Construction:

SWly off Roseland-Stakes

G-268-20

East of St.Louis Terrace

G-268-41

Ibis Court

Const. Ibis to W. Point of Ibis
X-sec

G-94a-27
928-76

IbisStreet

Swr lot li 100' E of Ibis S fr. Bush	8-6-609
Levels for sewer service	1188-4
Levels for storm swr. NE cor. Lewis & Ibis	809-9
Swr. lot li bet Jackdaw & Ibis	945-30
Swr. Upas to Thorn	982-53
X-sec Willow to Horton	922
X-sec Spruce to Sassafras	921
X-Sec Wash to S End	921-49
X-sec Hunter to 175' S	989
Swr fr. canyon S. Wash. to 25' S. Lewis	824-7
Levels S of Douglas	864
X-sec. Horton to S.L. Upas	1451-4
Prelm. swr. block 36, Arnold & Choate	1497-14
Curb & Pave. elev. at Spruce & State	1516-52

Ibis Street

Tiepoints

at Hunter to Washington

947-70

at Ft. Stockton Drive

G-187-1

at Brooks

TP-8-7

at Montecito Way, Fort Stockton

TP 8-80

Ibis Street	
X-sec.&Construc. Tie points also Horton	
Ave. & Cut sheet	F-19, 20
Elev. & ties on existg. 24" W/Main at Upas	F-20
Construction:	
Arbor Dr. to Washington	G-50-5
Sutter to Bush	G-51-37
Hunter to Pueblo Line	G-60-37
P.L. S of Douglas to Washington	G-80-70
Spruce to Sassafrass	G-87-18
Walnut to Brookes	G-81-34
Pueblo Line to 100' N of Douglas	G-83-11
Hunter to 300' N of Hunter	G-90-49
Ibis Court to N of Douglas	G-94A-27
Swr (Old Town Line)	G-137-42
Ibis & Jontecito	G-134-35

Ibis Street	
X-sec. intersection at spruce	1707-7
X-sec. also Sassafras, Horton, Jackdaw	2195-2
Ibis st. Jackdaw St. bet. Ingalls & Lark N of Montecito Way, between Goldfinch & Hawk from 100' N Hunter-Court Way	1115-45-52
Sewer-Walnut to Upas	982-57
Prop. W/main Univ. to South Terminus	F-19
Prop. W/B to Hawk and Court Way	F-18
Plan & prof. W/M Grp. 31, also Union, Thorn Sassafras	F-20
Pro. Pline, Bush St. to Sutter St.	893
7" AC Main, stakes & grades, Bush St. to Sutter	920
Pro. 6" AC Main, stakes for, Hunter to 165' Sly of & stakes, Thorn to Upas St	903
X-sec. Ely side, Thorn St. Nly	F-20
Water Prof. Upas St. to Walnut Ave.	F-19 F-20

Ibis Street	
X-sec. Lewis to Washington	248-14
Levels for W/pipe line-Cal to Thorn	280-1
X-sec. Bdway-Hunter	408-1
X-sec. Lewis	
X-sec. Levels	459
Ibis St. Levels, Lewis to Broadway	397-20
Culvert at Lewis	354
X-sec. Washington South	821
Sewer fr. 25' S of Lewis to P. Li S of Douglas	400-22
Swr Lot li bet. Ibis & Jackdaw	
swr. fr. 25' S of Washington to 25' N of Douglas	-400-23
Swr. fr. 65' N of cent. of Thorn to Brookes	490-27
lot li. bet. Hawk & Ibis fr. Upas to Sta. 3+45	
swr & fr. Upas to Sta 5+50 south	490-28

Ibsen Street

X-sec. Rosecrans to Short	454
X-sec west end of street- Rosecrans to Short	449-65
X-sec. Rosecrans to W.End Evergreen	1562-52
8" A.C. W/main Evergreen to Chatsworth Blvd.	D-19
Pave. Evergreen to Chatsworth	G-130-14
Tie points	TP 15 - 52
Ties on Willow, Evergreen, Locust, Rosecrans, Chatsworth	26-4

Idaho Street

X-sec. bet. ElCajon & Howard	2102-17
S-xe. intersec. Idaho & Polk	2102-20
Xpsec Bet. Howard & ElCajon & 2 driveways	2102-21
Sewer elevations	H-18
Curb ret. Cut-backs at Adams	H-17-B
Const. ElCajon to Copley	G-65-4
University to ElCajon	G-65-46
Lincoln to Polk	G-80-21
Curb grades W.Side ElCajon-Howard fr. planters	G 297-76
Curb stakes bet. ElCajon & Howard	G-306-16

Idaho Street

Ties- at Copley, Uveda Pl	TP 9-34
Levels-Adams to University	189-31
& Howard-loca. of valve chambers W/bk	794
Levels	461/32
Ties at Lincoln & Polk	G-176-50
X-sec. ElCajon to Copley	365-31
X-sec. Adams to Copley	392-39
X-sec. Univ. to ElCajon	852
X-sec. Univ. to Upas	823-37
X-sec. Howard to Polk	849
Swr. fr. 5' S Park to University	481-11
do do to Dwight	474-72
do fr. Dwight to University	474-68
Surv. & levels, pro. recreational hall, N of Lincoln	1649-73

Idyllwild Subdivision

X-sec. alley, Blk 2, S. of Pennsylvania

Curlew to Brant

2178-17

Const. Blk 1

B-13-21

Const. Blk. 2

B-4-45

Illinois Street	
Levels Boundary to ElCajon	198-72
Levels ElCajon to University	190-2
X-sec	865-28
Swr. fr. Monroe North 330'	456-50
X-sec. ElCajon to Madison	1172-31
X-sec. ElCajon to Meade	1285-27
X-sec. N.L. & N Cb. line at meade	1501-79
X-sec. Madison to 950'S	1808-13
Sewer	456-39
W-main survey Howard Ave. to ElCajon	H-18-C
Curb return cutbacks at ElCajon	H-18-C

Illinois Street-

Construction:

University to ElCajon	G-73-53
Meade to Monroe	G-102-2
Meade to Monroe	G-101-29
Curb Grades N. of Meade	G-202-46
NE curb return University & Illinois	G-238-14
Madison South, Curb Grades	G-250-76
Stake sewer on, Nly of Meade	G-276-66-7
Street Grades-gutters in Illinois Manor	G-280-71
Curb Grades, Illinois Manor	G-287-32
Ties at Boundary & Madison	FB 1172-51

Illinois Manor

Rough Grades in Illinois St.

Swr lateral grades staked

Water lateral grades staked

Curb grades, Illinois St.

G-280-71

G-287-2

G-287-6

G-287-32

Illion Street

X-sec. fm. Gardena Ave. to Milton	1819-12
X-sec. drain, Illion & Milton Sts. also Galveston, Frankfort, Orten, Hartford, et al	2180-5 to 25
Survey for Inlets & drain Sly of Milton	2364-11
X-sec. fm. Gardena, Nly to improvements	E-16
X-sec. Milton to Kane	E-15,E-16
X-sec. Milton to Orten	E-16
X-sec. & Align. Clairemont Dr. to Edison	E-15
Gardena to 1279' North Prelim. Water Unit 205 W/Bk	
Gardena to 1280' N 12" A.C. Water main stakes	941
Const. drains in Crown Point, Illion & Milton	G-295-15
Grade stakes in front Church	G-316-15

Imperial Avenue

Tiepoints at 16th St.

at 17th St.

at 18th

at 19th

at 20th

at 21st

at 22nd

at 24th

at 25th

at 26th

at 27th

Evans

Hensley

69th St. to Angeles Hts. etc. also pg 8

TP 10-27

TP 10-31

TP 10-34

TP 10-38

TP-~~10~~-41

TP 10-45

TP 10-48

TP 10-54

TP 10-60

TP 10-63

TP 10-67

TP 10-91

TP 10-9

TP 12-13

Imperial Avenue

Levels, pro. swr. 45th to 47th Streets	1664-53
Survey for pro. opening, S. side, 45th to West St	1551-67
Survey for pro. opening at Merlin Dr.	1681-27
Pro. swr. Ritchey to Foster	1709-29
Alignm. & X-sec. of pro. opening, from Merlin Drive	
West to east line of Las Alturas No. 2	1702-32
Curb gr. S. side Imperial Ave. 65th to 66th	G-210-53
Check levels fm. 54th & Imperial along 54th	
to bridge south of Market	1652-57
Align. & levels, pro. W/main 50th to 36th	1722-188
X-sec. 63rd to 65th	1736-22
Survey of triangular parcel of Lot 42, Hortons	1737-17
Purchase lyl. bet. Imp., Churchward & Euclid	
Elev of stor bldg. on NE cor. 47th for prop.	1572-76
sewer connection	
Levels pro. swr. on Imperial, Vicinity 47th	1752-21

Imperial Avenue	
Gr, for 60' of curb & ret at 65th	G-179-68
Swr. gr. 63rd & Akins to Imperial & Woodman	G-204-64
Swr. constr. bet. 45th & 47th St.	G-215-28
W/main grades, Encanto 65th Woodman St. etc.	G-220-35
C/L on pavement for paint on Imperial	G-219-65
Stake out fire sta. #12 Imperial & Ozark	G-226-11
Water also Ocean View, 46th St. Homedale Blk 1-4)	G 215-39
Grades F. walk & drive at Fire Station-Ozark & Imp.	G-226-5:
Swr. Gr. 69th, Flicker, Foster, St. etc.	G-226-77
24" culvert, 14th to Switzer Storm Dr.	G-244-39
Rough Gr. for realignm.	G- 255 -2
Paving grades	G-255-18
12th to 32nd St.	G-93-5
32nd to 40th	G-103-14

Imperial Avenue

X-sec. fm. 45th Wly 500' & survey for propped alignment of cahnnel	J-23
X-sec fm. 46th 250' Wly & 250' Ely also 46th St. bet. Imperial to Franklin	J-23
X-sec. 61st to 63rd	L-22
X-sec. intersec. Durant & 36th	I-23
Sand Trap at 49th W/Bk	673
Swr at 46th	J-23
X-sec. 65th to Ely C-limits "A" line	L-22
Survey extend dr. por. Flicker, Rainbow St. Woodman, Ritchie St. curb returns	L-22
X-gutter drainage at 12th	G-23-B
X-sec. & T.P. 49th to 50th	L-22
X-sec & TP Euclid, Ely to 55th	L-22
Newbench marks set after construction 65th to City Boundary & 66th, Woodman, etc.	L-22

Imperial Avenue

Tiepoints at-34th to 36th & Durant also pg. 50	TP 12-19
at 32nd to 34th	TP 12-20
in lot 16, Ex-Mission Rancho	TP 12-27
Through West Hollywood Sub.	TP 12-29
at 62nd to E of 65th	TP 12-32
at 65th to E of Ritchie	TP 12-33
at Drake to 69th	also pg. 39,62
at 37th to 39th	TP 12-34
at Ada to 40th	TP 12-41
at 40th to East	TP 12-42
in Panorama Hts.	TP 12-46
at 68th to 69th	TP 12-47
at 69th to Flicker	also pg. 64
	TP 12-62
	TP 12-63

Imperial Avenue

Curbs at Ozark, Fire Station #12	G-240-48
Stake swr. at 63rd aly. Blk G Encanto Hts.	G-306-49
Set curb stakes Ely of 66th Lot 30 Blk F, Encanto Park	
XXXX Tiepoints:	B-34-19
at Francis	G-128-65
at 33rd to Francis	1381-7
at 33rd Street	1381-54
45th to West Street	1551-67
at Euclid to 55ty St	1712-1
at 63rd Street	1677-53
at 50th St.	TP 24-20
at 30th	TP 9-2
at Marcey to 28th St. also pg.12	TP 9-11
at 15th Street	TP 10-24

Imperial Ave.

X-sec. 9th to 32nd		173-1
Levels 29th to 30th		252-75
SD Elec curve at 10th		551-70
X-sec. Ada to Bdwy.		1053
Drainage E of 32nd		823-77
Paving		1104
X-sec. Washout at Encanto		1178-37
X-sec. 66th to City limits		1287
X-sec. 47th to 62nd		1295
X-sec. 36th to 40th	1332.13	1321-54
10' strip 36th 40th		1341-75
X-sec. 7th to 8th		1384-65
Location drain 49th		1171
X-sec. 7th to 8th		

Imperial Avenue	
S.D. & Cuyamaca & E. Ry. Loca. of side track	16-43
X-sec. of 25th to 32nd	91-3
Road to cemetery fm. 32nd	91-54
Warehouse side track at 9th	3-39
X-sec. 16th to 22nd	104-42
X-sec 22nd to 32nd	104-50
XOsec. 8th to 9th	133-25
Est. Cost 9th to 20th	134-85
Levels 28th to 32nd	134-71
X-sec. alignm. of pavement at 40th	1223
X-sec. 32nd to 37th	1224
X-sec. 36th to 40th	1234
X-sec. S. side Imperial & 65th St.	1232-34
X-sec. N of Imperial, bet. Stork & 62nd	1232-43
X-sec. Stork to 66th (Encanto)	1269-2
Culvert 38th & Imperial	1252

Imperial Ave.

Tie point area at Merlin & Linnett

K-22

Imperial Avenue

Chk. levels fm. Imperial & Churchward along Euclid Ave.
to bridge S of Market, also to Euclid & Federal 1652-56
Location Bldg. at Merlin, Lot 11, Blk. H West Hollywood
1800-19

Hardcopy, Traffic signals at 28th- 4273-1-D

X-sec. for curb replacement at 12th G-23

Floor elev. Encanto Busi. District 63rd to 65th L-22

Elev. for swr. conn. store bldg. NE cor. 47th 1572-21- 76

X-sec for prop. drain at 45th J-23

X-sec. at 40th SW Cor. Greenwood Cemetery I-23

X-sec. 49th to Ozark & 49th St. Franklin to Imperial J-23

X-sec 60th to 66th St. L-22

X-sec. 68th to 69th L-22

Survey 35th to 36th Water I-23

X-sec. Sec. N $\frac{1}{2}$ at 27th St. H-23

Imperial Avenue
Pro. storm dr. East of 63rd St. 1546-78
Levels on S side of Imperial fm. 65th E.
for raising sidewalk 1625-49
Loca. Pro. 12" W/min from 65th to skyline drive
via Woodman & Imperial Ave. 1683-52
Swr. line 4634-B, 9887-L, 63rd & Imperial 2205
Bench levels-Market & 10th to 9th, 11th & Imp. 1652-29
Chk.levels fm. 47th & Market S on 47th E. on
Imperial to 69th Street 1652-53
Location of Oil sta. NE cor. 12th 1644-55
Curb levels, NE ret. at 32nd St. 1640-75
Curb. S/W & gutter levels, S.Side, at 65th 1625-49
Pro swr. fm. 68th & Akins to Imperial & 69th 1664-13
Loca. of swr. & MH elev. Merlin to Linnet, also
other Sts. in West Hollywood G-212-47

Imperial Ave.

Constr. 39th St. to Ada	G-103-56
55th St. to Merlin Dr. Culvert Stakes	G-250-25
Imperial & Woodman, Culvert Grades	G-250-54
Restake curb on Imperial, East of 63rd	B-30-6
49th & Imperial, check sections for new curbs for schools	B-29-7
Elev. & loc. SW/C return at 49th	B-29-40
at 48th curb stakes	B-29-10
fm. 53rd S. East, swr. Constr. Grades	G-262-4
West fm. 53rd Swr. Constr.	G-262-45
fm. San Jacinto, East, swr constr.	G-262-50
Swr. stakes, Imperial & Francis 100' Sly	G-277-65
Paving grades, Ely of Merlin Dr.	G-263-38
SE curb ret. at Euclid	G-291-73
Stake curbs 6607 Imperial Lots 28&29 Encanto Park	B-34-2

	Imperial Ave.	
X-sec bet. National Ave. 12th, 13th for drain	G-22	
Tie pts. Iona, 60th & 61st Sts.	K-22	
T Pts 60th to 65th Sts.	L-22	
Set curb stakes, E of 66th Lt. 31, Blk F Encanto Park	B-34-19	
Encanto trunk swr. Dalbergia & Siva 69th & Imperial	G 212-2	
Stake culverts at 53rd	G-311-77	
X-sec. "A" line bet. 13th & 14th	G-23	
X-sec. bet. Ozark & 49th	J-23	
construction- Curbs at Jewish Cemetery	G-140-26	
Pave at 65th Pvt. Cont	G-135-80	
Pave, 36th to 40th	G-156-6	
Grades 36th to 37th	G-156-16	
S/W at 65th	G-146-9	

Imperial Avenue

Field check of record of survey on N. side of Imperial
between 45th & 46th Sts. 1704-40
X-sec. por. Lot 42, Horton's Purchase at NE Cor.
of Imperial and Ozark 1754-22
50th to 36th Align. & Levels prop. W/Main 1722-18
Ties for 80' ROW cutoff near Merlin & Linnet 1702-74
Addn'L. sections for above 1702-75
X-sec. Imperial at 65th, 100' ea way 1751-72
Locate & X-sec. prop. culvert near Imperial 1756-56
& Woodman, X-sec. Imperial to determine fill req.
for Bridge
Levels f. drain Imperial & 15th to connect into
Ssitzer drain West of 14th, st. 1805-3
Loc pro.culvert realign. Imperial & Merlin 1850-16

	Imperial Avenue	
Loc.pro.swr.line in & near LasAlturas 2&4		2005-2
X-sec. 48th to 49th		1835-27
Imperial, 39th St. to Southlook, recheck Benches		1827-46
Imperial, 65th, St. Curb Stakes		1751-77
46th to 47th St. X-sec		1818-50
Boundary to 46th St. X-sec.		2086
W of 49th levels on 150' existg. curb		2033-41
49th-St. West, curb levels		2033-42
locate & stake 6" swr. at Imperial & Woodman		1756-74
Elev. & loca. of S.W. curb ret. 49th & Imperial		B-29-40
X-sec. Merlin Dr. to 69th		2148-1 to 27
West of SanJacinto, Blk.13, Las Alturas		B-30-19
Lots H&I, curb stakes		
Align. of, E of 34th to Pardee		2046-7
60th to 64th & Hollywood Lane to Stork Yardage		7590

	Imperial Ave.	
Stake out bridge	281-58	355-40
Chkg. of bridge 14th & M t.		359-20
Intersec. 32nd		355-34
RR Tracks at 10th t.		343
Culvert bet. 29th & 30th		173-151
Curb levels for paving		809-27
Levels over (Cemetery road)		362-25
X-sec. 37th to 38th		985
X-sec. 32nd st. east	1053-1040	
Survey Cemetery road		355-36
Survey improve. at 33rd St.		1043
Survey for paving thru Encanto		1080
Culvert 29th to 30th		173-151
X-sec. 17th to 18th		245-57

Imperial Ave.	
Survey intersec. 11th & 10th Ave.	G-23
X-sec. library site at 50th & Valencia Pk	j-23
X-sec. 40th St. Ely	I-23
49th pro.dr. line fm. sand trap to Chollas Dra.	881
Levels, Prof. tie points to Birch on Delta	597
Align. Grads, etc	725
Ties to Bonita Steel line & Churchward	675
Stakes & grades at 43 rd	833
Prelim. 49th to Churchward	870
Prelim. to K St. on 33rd	894
Offsets, O _c an View Bl. to Evans	726
Profile, cuts, grades, Ozard St. N/Imperial	733
Prelim. 190' Ely Plymouth	914
Prelim. revised location 350' Ely Plymouth	914

Imperial Avenue

Swr. survey, Sly of, alley Blk G-Encanto Hts. 2205-5
Curb levels fr. sta. 3+31 to 48th St. 2033-77
X-sec. on 63rd to 65th 2181-20
Elev. curb & pavement cor. Euclid S.E. Cor 2233-41
Levels, stores fronting on, near 65th Encanto 2249-1
Intersec. 47th-Topo. Traffic Signals 6239-1-1
Survey Dr. 69th & Imperial for exten. 2239-33
Storm Dr. intersec. San Jacinto G-305-64
X-sec. & Elev. at & Euclid intersec. 2257-61
Elev along Wly curb line of 8th St. at also
along Sly line L St. at 6th & 7th property ties to
existing drainage facilities 2306-23,33
Check levels fm. 65th & Imperial along Klauber, Attix,
Paradise, Tooley, Winnett, Federal Blvd. & to 47th 1652-58

Imperial Avenue

X-sec. N of Existg. pavg. fr. entrance to Mt.Hope Cemetery to Wly line of Benbough Mausoleum	1452-72
Wall at Benbough Mausoleum	1452-7
Survey of dangeous intersec. at 24th	1481-9
Loca. of existg.improv. Blk. 1 & 2, Zschockelts Sub. for pro. opening	1497-8
Loca. of improvements bet. Curb & walk between 28th & 32nd	1526-26
X-sec. & align. 32nd to 36th	1521-1
Survey pro. paving of Strip bet. Cemetery Wall and Nly edge existg. pave. 36th to 221.3 E of 39th	1521-24
Levels for dr. N of Imperial at 33rd	1532-44
Flood levels at 34th, 1936 & 1937	1537-51
X-sec. 47th to 48th	1550-75
Xssec. 62 to Stork	1546-43

Imperial Avenue	
in Lot 16 Rancho Mission S.D	TP 12-74
at W of 45th to 47th also pg. 31	TP 19-27
at 47th to 49th St.	TP 19-26
at 47th to 48th St.	TP 19-28
at 49th to 50th	TP 19-29
at San Jacinto	G-262-33
New hub, San Jacinto & 350' NE	G-262-59
Tie points & survey from Merlin Ave. to 69th	2148-1

Field Check

Imperial Village

1783-58

Imig Park No. 2

Same as Imig Park #1 with minor changes

Field check of subdivision	1704-22
Swr. line & prof. Marilou Road-laterals	2215-24
Swr. line X-sec. 48th to E of 50th	2215-44
Swr stakes	G-306-37,45

Location of site
Survey

Incinerator

833
1044

	India Street
Bridge Location of	279-13
Levels Kalmia to Laurel	279-12
Profile for dr. pipe-Dr.Walsh's	815-64
Location culverts at Kalmia	354-75
Swr. Fr. C to B	193-44
swr lot li bet. Columbia & India	490-3
Swr fr. 275' N of Palm to Sta 2+75 S of Palm	
lot li bet. Columbia & India	490-4
Swr fr. cent. Nutmeg & India N on lot li to	
lot li bet. Columbia & India	490-5
Swr fr. 65' S of cent.Laurel to sta 1+40	
Swr Kalmia to Juniper	490-6
Swr, Lot li bet Columbia & India	490-47
fr. 315' S of Cent.Redwood to Winder	

India Street

Swr. lot li. bet. India & Arctic, fr. Palm to Chal	
Swr, lot li bet. India & Arctic	490-60
fr 190' N of McKee to Sta 4* S of McKee	
Swr. fr. 65' N of Cent. Quince to McKee	490-61
Swr. fr. Kalmia to Juniper	810-39
Swr. fr. India to Quince	810-40
Swr. fr. Quince to Thorn	810-45
Swr. fr. 300' S. of Cent. Upas to Chalmers	
Swr. fr. Chalmers to-	
Levels on N end bridge	148-76
levels Kalmia to Spruce	206-3
X-sec. Kalmia to Winder	206-21
Road Survey	225-19

India Street	1348-75
Levels on floor, City Dye works, at corner of Kalmia	
X-sec. SL andrews to 114.5' North	1653-32
X-sec. Market St. south	1641-51
X-sec.prelim.levels for paving strip thru Western Lumber Co. Yards	1641-69
Traffic Signals-intersection F St 2628-5-D	
Shaules, W.A. 2/7/17, in re. cost proposed paving of Imperial Blvd	313-1
Sharp, A.G. 2-29-16, plans received, in re- reconstruction Lower Otay Dam	313 F 1
Storm dr. levels & loc.Spruce to Redwood	1707-74
Intersec.Laurel-Survey of Existg.Work	2888-1-D
Curb & Gutter elev. Wly side Nly of Upas	2241-59
Harcopy Traffic Signals at B St	3103-1-D

India Street

SDElec RR Ivy to Winder	219-47
X-sec.Winder to Pierce r/w to O Town	261-2
X-sec.Harasthy to McKee	341-19
X-sec. bridge	815-25
swr. Laurel to Olive	490-7
Swr 315' N Palm to Olive	490-8
Swr bet. Ind & Arct; Palm to Olive	490-10
do do do Kalmia to Olive	490-11
Swr.Chalmers to Harasthy	810-51
Swr bet. Ind. & Arct; Willow to Chalmers	829-11
Swr. bet. Ind. & Arct, Willow south	829-12
Swr bet. Ind. & ColChalmers to Winder	829-45
locate SDElec tracks at Winder	550-58
Ø-X-sec. Andrews to McKee	1307-25

India Street

Construction:

Paving & re-surfacing of Western Lumber Yards	G-210-63
Grades Intercepting swr. Market to Bdway	G-205-58
Stakes for 130' curb & Gutter India & Upas	G-330-55
Inspection notes of interceptor sewer from Witherby Pump Sta. to India & Market	G-217
Ties Broadway to B St	1307-75
Ties Thorn to Walnut Sts.	G-141-36
Ties Fir & Palm Sts.	G-179-80
W/main survey bet. Washington to Upas	F-19
Control monuments CL intersec. Bdwy. to E St.	F-22

	India Street	F-21
Drainage study-one-way Streets (India, Union, G, A, B & Market		
X gutter at Juniper		F-21-B
	at Cedar	F-21-B
Survey X-gutter Nly $\frac{1}{2}$ intersec. Date		F-21
X-sec & tie points at Beech, Cedar & Date		F-21
W/main survey & tie points Redwood to 200' S of Palm		F-20
Water survey-Palm to Redwood & tie points		F-20, ABC
Prelim w/main bet Calif. & Washington		F-19
Ties bet. Broadway & Market 200-1717		F-22

India Street	
Elev. of MH cor. H St.	3-6
SD Electric Ry crossing	36-8
RR Crossing at 4th	90-60
Bridge on	77-46
X-sec. Roadway India st to Roseville	147-1
Road	86
Bridge on location of at Kalmia St.	77-47
X-sec. of	95-36
Exten. of from Witherby St.	95-67
Roadway India & Kalmia to 3rd & Spruce	152/31, 153/31, 121/8
Culvert at Kalmia levels for	239-5
Levels Sassafras to Winder	246-4
X-Sec. Sassafrass to Winder	246-12
Bridge levels for	258-27

Indiana Street

X-sec. Robinson to Upas	330-51
X-sec. Myrtle to Upas	515-2
Culvert	354
Slopes	330-75
Sewer, fr. Myrtle north	820-46
X-sec. Inters. of Myrtle Ave.	1097-57
Construction:	
Curb return, Park Blvd. & Indiana St.	G-199-16
Myrtle to Park Blvd.	G-52-65
Survey for Braille Recreational Plat SE corner Upas & Indiana	1842-24

Indian Hill Subdivision

Tie Pts. Lts 7 & 8

TP 18-28

Indianapolis Street
X-sec. for grades Laurel to

J-20

Indices

Alphabetical Index to Field Books Watson, Valle & Gough

1880

Numerical Index to Field Books Watson, Valle & Gough 1881

Index to Improvement Plans-Watson, Valle & Gough 1882

Index to Bench Marks by Jobs & Names-Watson

Valle and Gough

1992

Index of City Sewers

1402-D

Industrial Zone Line

Miramar Naval Air Station

2292-45

Industrial Area
NWly 395 & Lot 78 Rancho Mission-
Survey

2411-1

Inez Streets

Headwall, Topography	1329-59
Albion Street to Bow Ave. X-Sec.	1811-65
Align. profile & plbg. elevations E of Gage Dr.	2205-58
Sewer stakes	G-346-41
Ties at Gage Dr.	TP 26-21
Tie Points at Albion to Gage Sts.	B-14

Ingalls Street

Swr 25" S. Lewis to S. Douglas	400-14
Swr. bet Jackdaw & Ingraham 25" S Wash. to S. Douglas	400-21
Swr main cany. S of Lewis to Douglas	810-78
Swr. fr. Palo Alto to near C/Limits	948/28
X-sec. Rosecrans to Willow	1593-22
Levels in Montecito-Ingalls, Arista, Vermont	
Brookes & Richmond	1175
Construction	
Grades F. culvert in Inglass & Douglas St.	G-215-12
Ft. Stockton to Lewis	G-48-66
Douglas to Washington	G-50-78
Washington to Ft. Stockton	G-60-26
Ties Arbor Dr. to Washington St.	FB 947-70

Ingalls St.

X-sec. Lewis to Getti	376-55
X-sec. Getti to PL	315-40
X-sec. Lewis to Douglas	443-46
X-sec. Washington to Douglas	488
X-sec. Washington to Getti	
X-sec. Lewis to Montecito Way	933
X-sec. Montecito to SL Arbor Dr.	1013-4
Lot li bet Hooker & Ingalls	1115-55
Pro. exten. Culvert S of Douglas & across Pri. property	1326-70
X-sec. Montecito Way to Arbor Dr.	1013-5
Curb stakes & culverts also Montecito	1208
Swr. bet Hooker & Ingalls Douglas to Canyon	400-13

Ingelow Street	
at Scott St. (CI pipe necessary) swr	975-75
X-sec. Bay to W/line of Roseville	436-71
Final meas. on Ingelow Paving	439-5
job, Rosecrans to Willow	1617-72
Levels, Rosecrans to Harbor Dr.	1632-74
Rosecrans to Scott, X-sec	1808-22
X-sec. Willow to Plum	1862-1
X-sec. Clove St. to Plum	2099-37
X-sec. Lots 11 & 12 Blk 75, Roseville	BK B-28-43
Stake curbs Ingelow and Rosecrans St.	
X-sec. Ingelow, Rosecrans to Scott, Also Scott & Jarvis 222	2202-1

Ingelow

Construction

Paving Gradew

G-203-40

6" w/main

G-203-44

Grades for Drainage

G-210-60

So. side from Willow 125' Wly

B-29-31

Stake curbs, SW side, Lots 9 & 10 Blk 75, Roseville

B-28-62

Grade-water line at Scott

G-317-27

Scott-Rosecrans Grades

G-317-53

Curb returns at Scott

G-317-56

Ingelow Street

Stake S Curb line lots 9-10 Blk 75 Roseville	B-28-62
Pave. Rosecrans to Scott	G-315-31
X-sec. fm. Clove to Willow	C-20
X-sec. fm. Clove to recently graded portion of	C-20
Rosecrans to Scott-Misc. Details	Water Book 862
Ties at Locust & Evergreen	1617-72
Ties points pg. 81, 91, 101 TP 15/43, 59, 71	
Tie points Clove	26-9
Tie points at Willow and Plum	C-20
Tie Pts. Blk 84 Lot 4	C-20

Ingleside Street

X-sec.

Sewer levels north of Sunset

X-sec. end to end

Const. Witherby to Sunset

Tie Pts. Sunset Blvd. Witherby

343-14

957

1112-24

G-111-24

TP 8/6/25

Ingraham Street

Curb Grades, E.Side bet. Grand to Hornblend G-269-38
Stake curb for walk & drive, Ingraham&Chalcedony B-29-35
Stake curb only on W.Side N From Hornblend B-29-44
and Reed Street to Alley
Pave, E.Side, Garnet to 1/2 Blk. South G-190-17
Curb grades, Nly to alley on E.Side G-287-33
Curb stakes, LaPlaya to Moorland G-294-77-1
Curb stakes N. Side, Thomas to alley, Blk 269-G-291-11
Stake curbs, Ingraham & Grand, Blk. 235 P.B. B-35-2
C/L alignment & Grades G-298-28
Midway Drive at Ingraham "R" line G-299-13
Ingraham St. "N" line G-299-17-19
Stake 150' curbs bet. Fortuna & Pac.Bch.Dr. B-33-14
Curbs Stakes W/Side bet. S Line Emerald closed
and alley to the south B-34-10

Ingraham Street

Levels for C/L Profiles	1690-82
X-sec. Diamond to Chalcedony	1805-29
Levels along curv. Sec. of Ingraham W of Beryl	1773-56
X-sec. fm. N 1 LaPlaya Av. to Moorland Dr.	2088-58-68
X-sec. W. side for St. draing, also alley in Blk 3, 2nd Fortuna Park Add	2222-13,18
X-sec. Ingraham, Fortuna to Pacific Beach Dr.	2225-67
Swr. Survey to Cr. Pt. (Jewel St. Lacima Dr.)	2331-12-25
Tierra Del Fuego	
Alignment & Profile for sewer N&S of Felspar	2330-2
Inverts of two MH north & South of Felspar	2330-6
Topo and levels-Felspar to Garnet	2296-38
Ties to existg. 18" Storm Dr. SWly of Ventura Blvd. & Midway Dr.	C-16

Ingraham

Complete notes by Watson, Valle & Gough	1457-1462 Inc.
Revised curve data, road Ventura & Causeway	MB 2-62
Triangulation sta. Causeway	MB 3-24
Baseline for X-sec. Proj. #6	MB 3-62
Closure ties, Causeway Baseline traverse	MB 3-71
Profile, S. Causeway Bridge-both Sides	MB 5-68
Check levels-South Bridge	1649-23
Check levels fm. USC&G B.M.'s end, MB bridge to B.M. top south end Mission Bch. Seawall	1652-4
Base line Ely side Rd. Paralleling Ingraham or Midway & (X-sec Access Rd.)	C-17
X-sec. area for pro. storm drain	C-17
X-sec. Entire length	295-1
X-sec. Diamond to SL Fortuna Park	1126-56
X-sec. Diamond to Beryl	1148-31

Ingraham Street	TP 20-13
Ties at Pacific Beach Dr, Fortuna, Roosevelt, Thomas, Reed	
at Oliver, Grand, LaPlaya also pg 14, 26, 27, 37	TP 20-13
at Diamond, Emerald, Felspar, Garnet also pg 39	TP 20-24
at Garnet	TP 20-31
at Hornblend, Garnet, Grand, Thomas, Reed Oliver	TP 20-36
at Pacific Beach Drive	TP 20-36
at Beryl, Law, Chalcedony, Missouri also pg 58	TP 20-45
South abutment Nly Causeway bridge	C-16
Ties Clovis to Nashville	572-45
Ties Frontier St. W. Pt. Loma Blvd. Intersec.	1675-42

Ingraham Street	
C/L grades, Diamond to Beryl	G-179-53
Grading	G-194-76
Re-staking grade changed by A.Brems	G-205-56
Paving stakes at Law St.	G-207-64
Paving grades Beryl & Ingraham	G-226-25
Curb Grades E. side Ingraham S of Beryl at Oliver, Curb Stakes	G-236-1 B-28-34
Sidewalk Constr. Ingraham & Missouri	B-28-6
N-Felspar, Stake curbs & S/W Pac. Beach Library	B-31-10
Construction:	
E. Side Ingraham, Grand to Alley, Curb Grades	B-27-39
Cor. Pacific Beh. Dr. Crown Point School staked curbs	B-29-1
Cb stake Fortuna Ave. Ingraham to Fortuna	G-288-1

Ingraham Street

Ties at Loring, Monmouth & Beryl	G-134-31
Grand to Reed	2067-26
at Bayonne	TP 27-62
at Buena Vista	TP 27-62
at Frontera	TP 27-62
at Jewell	TP 27-62
at LaCima	TP 27-63
at Moorland	TP 27-66
at Promenade	TP 27-62
at Yosemite	TP 27-62
at Grand also pg. 24	TP 20-2
at Hornblend also pg. 24	TP 20-4
at Emerald	TP 20-9
at LaPlaya, Fortuna Park Add.	TP 20-12

Ingraham Street

Stake curbs W.Side (Pac.Bch.Junior H.Schl)

B-34-16

Curb Gr. E.Side South of Beryl

G-236/1

Stake curb 4327 Ingraham

G-327-56

Curb Stakes Pac.Bch.Dr.

G-346-7

Stake 24" RCP bet. Gr.Ave.&Garnet Ave.

C-14

Ingraham Street

X-sec.	1134
X-sec. Tourmaline to Loring in Nettleship Tye	1240-2
Align. Beryl to Diamond RD Keyes	1465-11
Bench Levels	1465-29
X-sec. Beryl to Diamond	1465-31
Levels Prop. storm drain at W. Pt. Loma Blvd.	650-33
Tidal staff, E of 2nd Bridge So. of Cr. Pt. Dr.	1423-18
Bench marks along Causeway	1423-8
Bench marks along Causeway	1408
Levels on 40' strip pavement at Reed	1590-58
Survey for pro. fire sta. in P.L. 219, at W. Pt. Loma Blvd.	G-179-76
Levels for above fire station	588-74
X-sec. pave on Ingraham fm. S.L. of Thomas to N.L. of Grand	2083-54

Ingraham Street

Levels S Ditch Reed & Ingraham Westerly	1540-58
Check legels Moorland to Garnet	1652-16
Existing sewer across at LaMancha Dr.	1599-36
X-sec. Garnet to Diamond	1601-31
Levels on Prop. Storm Dr. at W.Pt.Loma Blvd.	650-33
Levels on Pav. Pacific Beach Dr.Thomas	1629-24
Levels on paving, @Garnet to Grand	1662-78
Levels for pro.opening on sely corner at LaCima Dr.	1707-42
Elev. on Driveways near Lacima Dr.	1707-73
Levels fm. S of Int. of Yosemite to N of Int.LaCima	1691-64
X-sec. Grand to ϕ Diamond	1739- 22
X-sec. Diamond to Felspar	1739-13 & 26 to 30
Levels on paving Missouri to Beryl	1748-24
X-sec. Beryl to 148' south	1731-13
X-sec. f.N.L.Chalcedony to S.L. Law	1807-55

Ingraham Street

X-sec. Garnet to Diamond	C-14
X-sec fm. Roosevelt st. Nly	C-13,14,15
Details intersec.Garnet-Drain	C-14
Construction Tie points	
X-sec. prop. widening intersec.Tierra del Fuego- TP	
also Dana landing	C-16
Preliminary dr. Survey at Vacation Village Dr.	
and also tie points	C-16
Elev Elec. MH NEly corner vacation village Dr. & TP	C-16
Beryl to Loring	G-134-37
Grade, Grand to Diamond	G-127-23
Sewer	G-127-25
Grade, Grand to Fortuna	G-127-26
Grades, Diamond to Grand	G-120-27
C. 2	

Ingulf Street

X-sec. Chicago to Frankfort	D-15-E-15
C.1 Prof. prop. W/main Intersec-Frankfort	E-15
X-sec. & Constr. Tie Pts. Galveston-to Hartford	E-15
X-sec. Hartford to Illion & Aly. Blk. 118	E-15
Morena for grades	
Ties in Morena	1502-49

Inspiration Drive	2271-13
Sewer along CL La Jolla Highlands	
Alignment, Profile & Plbg. Ele. in & por.	
La Jolla Highlands	2206-38

Inspiration Heights

Swr in alley in Blk 2		275-78
	6	375-80
	6	892-37
	2	892-38
Swrs	955	917-52
Swr Blk 4		917-52
	3	917-53
Prel.Sewer also Por.View Point Park		481-67

Inspiration Heights

levels on opening Lot 5, Blk. 3

1471-71

Sewers

395-2-10

Construction

Block 10

B-12-74

Blocks A, 7, 8, 9

B-19-28

Block 11 Lot 13

B-23-59

Interceptor Sewer No. 3

X-sec Line C

D-17

Inyo Street

X-sec 200' Ely of Lassen
Ties at Lassen, Nevada, Siskiyou

L-24-L-25
TP 24-30

Iona Drive	
X-sec. Kenwood to Merlin	2345-7
Loca. City Monument SWly of Intersec. Iona Dr. & Brooklyn "EVE"	L-21
X-sec. from Akins Ave. to Market	K-22
Kenwood to Merlin Dr. C/L Profile W/BK	852
Water meters	920
Kenwood to merlin-grades & Stakes	863
Const.Sewer Gr.	G-204-61
Ties at Kenwood to Market st. Ext.	TP 12-29
Ties Market to Brooklyn	12-31
Openi g Stadia-Topog.Survey-Crescent to Radio Dr.	1271-60
Exten. location of X-sec	1271-63
X-sec. Kenwood to Merlin	1659-2
Curb & Paving levels, inters. with Market	1659-39

Iowa Street

Monroe to Meade area prelim. Wtr. group 28	841
Swr. fr. alley bet. ElCajon & Meade North 200'	456-51 $\frac{1}{2}$
Levels, fr. Univ. to Jackson Meade	188-65
X-sec. entire length	834
Swr, Fr. E&W alley N of ElCajon N 200'	1006-43
Grades for replacing curb bet. Lincoln & Univ.	
Lots 12 thru 17 Blk. 210 Univ. Hts.	H-19
8" AC Main, Monroe to Meade	h-18
X-sec. X-gutter at Univ. Ave.	H-19-B
Corner cut back at Adams	H-17-D
at ElCajon	H-15-C

Iowa Street

Construction:

University to Meade

G-75-6

Polk to ElCajon

G-103-10

ElCajon to Meade, Paving

G-152-1

Meade to Monroe, Curb Grades

G-199-74

Meade at Iowa, Resurfacing

G-225-56

Ties at Meade, Monroe, Madison, Adams

TP 18-4

Iris Avenus (South Bay

X-sec. & Constr. Tie points \overline{D} SD&AE RR to
north Vista Ave.

L-35-D

X-sec. at 27 1200' E. & 900' N

K-35

Sweetwater high school

Ties Lambert Co-ord. to surveys

L-35

Ironton

Stake lots 28 & 29, Blk 6, 4 Corners each lot 1332-79

Tie points TP 15-3

Construction- Block 5 B-14-30

Irving Ave.	
Const. Crosby to Sicard	G-111-54
Culvert bet. Irving & Beardsley Sts.	2007-2
Ties at Sampson to Sicard	1150-80
Ties Commercial TP 11/4, 11, 12, 14	
Ties 28th St. T P 9/11, 14, 20, 21	
Ties Crosby, Dewey, Evans, Sampson, Sicard TP 9/14, 25	
Levels on	27-5
Opening to N St.	33-26
Levels Dewey to N for gas pipe	202-58
W/pipe line 28th to N	215-21
X-sec. at 32nd	1100
X-sec. 28 to N	272-2
Cut stakes on Culvert	281-46
Levels for culvert at Crosby	239-36

Isabella Street

X-sec. Ramona to Vista
Water, also ElCajon, et al

1333/19

1349-22

G-170-23

Island Ave.	
X-sec. Topeka to National City	6-2
Opening to Topeka	33-30
Culvert bet. 25th to 26th	258-62
Prelim. water 14th to 15th	C-22
X-sec. 36th Wly to Wabash Blvd. Bank	I-22
X-sec. 32nd to Bancroft St	I-22
Prelim. 200' East of	905
6" AC stakes & grades, Ely 110'	928
Alignm. & Prof. 30th to 31st	819
Stakes & Grades, 6" water, 30th to 32nd	858
Prelim. 32nd to Bancroft	884
6" AC Main, Stakes, 32nd to Bancroft Sts.	906
Prelim. 35th to 36th	892
Stakes for 6" AC Main, 36th to 300' Wly of	90 ⁶

7 Island Avenue

Tiepoints

at 33rd Street
at 35th to 36th
at 17th
at 30th
at 15th
at 16th
at 17th
at 18th
19th
at 20th
at 21st
at 22nd
at 24th
at 25th

G-141-63
1595-53
1701-79
TP 9-3
TP 10-23
TP 10-26
TP -10-30
TP 10-33
TP 10-37
TP 10-40
TP 10-44
TP 10-47
TP 10-53
TP 10-59

	Island Avenue	
X-sec. 25th to 26th		1771-21
X-sec. Union St. to Front		1842-1
Loca of prop. storm dr. & Exist.Dr		2044-47
29th & Island		
Survey encroach 11th & to 12th, Island to J		2043-35
First & Island, levels on paving NE corner &		
location existing fire hydrant		2060-72
X-sec. 25th to 28th		2265-1
X-sec. fm. W lin Front to 100' E of Front		1842
Addn'l. notes- drain Front & Island		1842-74
Survey to replace storm dr. in bet. 27th & 28th		2237-54
8" AC Main 22nd to 24th Stakes & Grd		H-22

Island Avenue

Levels 27th to 29th	201-53
levels 25th to 27	236-16
Sewer 31st to 315' E of 32nd	271-55
W-pipe line 32 $\frac{1}{2}$ to 33rd St.	280-31
X-sec. 25th to 26th	299-53
X-sec. 27th East	330-25
X-sec. 28th East to McLaren's Addition	347-28
Swr from 28th St. West	467-11
Swr. from 25' West of Pascoe to Sta. 1 plus 85 W	370-54
X-sec. 30th to 360' West of 31st	1082-3
Curb levels 26th to 27th	1286-39
X-sec 26th to 27th	460-51
X-sec Levels 3rd to 4th	471
X-sec. 28th to 30th	935-51
X-sec. Front to 2nd Ave.	967-46

Ialand Avenue

X-sec. 30th to Bancroft	H-22-I-22
X-sec 35th to 36th	I-22
X-sec. 28th to 30th St. & Tie Points	M-22-C
Tie Points; Drain bet 2nd & 3rd	F,G-22
Const. Front to 1st Ave.	G-100/51
Const 30th to 432' East	G-101-39
Const 1st to 2nd	G-111-44
Const 17th to 21st	G-111-61
Const Alley W of 41 to 32nd	G-74-69
Const 30th to 432' East, paving	G-101-39
Paving Notes	G-141-60
Stake curbs on bet. 1st & 2nd	B-35-4
CL Grades for Tecolote	G-300-24
Survey align bet. 2nd & 3rd	F,G-22

Island Avenue

Tiepoints at 26th
at 27th
at Bancroft to 34th
at 33rd to 35th
at 35th to 36th
at 35th to 36th

TP 10-62
TP 10-66
TP 12-20
TP 19-36
TP 19-40
I-22

Island Court

X-sec

1554-40

Drain Exten. Bayside LN & Island Ct

1849-46

Ties Ocean Front Walk to Bayside Lane &
Bayside Walk

TP 25-12-23

Isla Vista Drive
X-sec. in Islenair
Sewer
Tie Point at Euclid, Belle, Isla, e¹horne
to Dean End South

1263

1664-78

TP 21-92-94

Islenair

Location of new septic tank
Watson, Valle & Gough

1345-73

1950

Ivahhoe Avenue

Construction

Prospect to Torrey Pines Road	G-69-17
Intersection of Silverado	G-90-40
Silverado to Torrey Pines Road	G-94A-47
Prospect to Silverado, Cave & Wall	G-115-28
Torrey to College, Paving	G-145-22
Sewer Ivahhoe, High	G-145-9
Ties, Torrey Rd. to College	310-5q
X-sec. State to Prospect	828
Prelim. swr. & Marschel to Magnolia Pl.	403-69,73
X-gutters at Silverado	A-10B
Reconst. Curb Ret. SW cor. Silverado	A-10
X-sec. East Virginia Way to Olivet	A-10

Ivanhoe Avenue

Tiepoints at Olivet	G-146-19
at Virginia Way	TP 30-32
at Kline, Park Row (Magnolia PL)	TP 16-34
at Prospect	TP 16-20
at Silverado also pg. 34	TP 16-29
at Torrey Pines Road State St also pg 34	TP 16-28
at Wall also pg 37	TP 16-30
at Prospect (Ictinius)	TP 17-3
at Cave (Ictinius) Silverado (Irving)	TP 17-13

Ivy Lane

Levels on
Water pipe line
Levels 5th to 6th
Swr. East fr. 5th

91/38
215-61
245-78
499 $\frac{1}{2}$ /28

Ivy Street
Between 3rd & 4th Streets- X-sections

27-25



Ivy Street	
Drain-East of Fern Ivy to Grape	1187-54
X-sec. Calif to Kettner	1277-37
X-sec. 1st to 5th	138-57
X-sec 5th to C/Park	149-25
X-sec. 4th to C/Park	151.70
X-sec 2nd to 4th	211-27
X-sec.	913-37
levels cb & walk E of Fern	1079
Paving Park West	GB 97
Levels Cb X-sec. Pav. E 30th	1084
X-sec. 32nd to 33rd	1024-38
Levels, curb returns at Bancroft	1519-57
X-sec. Bancroft to 33rd	1573-34

Ivy Street	
Bancroft to Felton X-sec	1237
Felton to Gregory-X-sec	1271-51
Kettner to West line Calif. X-sec	1277
28th to 29th Levels Existg.swr	1497-1
28th to 29th St. X-sec	1497-2
Bancroft St.Intersec.Final on Pavement	664-67
34th St. to Commonwealth & Alley East Topography	1810-73
at Pentucket etc. Topography	1810-75
Survey W/main 29th to Dale St	H-21-B
Pro Water Main Bet 28th & 29th replace	H-21
Tie pts. bet 32nd & 31st W/Main	H-20

Ivy Street

Construction

29th to alley N of 31st

G-53-5A

5th to 6th Ave

G-97-78

Fern to 31st

G-103-56

31st to 100' East

G-103-57

Columbia to 6th Ave. Paving

G-102-29

Kettner to Calif. Paving

G-159-80

Kettaer to Calif. Paving, Grading

G-173-5

Bancroft to 33rd Paving

G-179-42

Ivy E. Westland, stake curb inlet & 5'

special curb

G-27979

Ivy and Westland stake drain

G-279-62

Ivy Street	
Union to State Sts. Prelim. W/Bk	897
Union to State 6" AC W/M Stakes & Cr. WB 920	
Culvert Levels for 3 to 4th	258-11
Levels Despard to Park	223-36
SD Elec RR State to Columbia	219-47
X-sec. Fern to 600' East of 31st	498-65
X-sec. 29th St. to Fern St	377-59
Location of Culvert	354-53
X-sec. Ivy St. 28th to 29th	850

Ivy Street

Soundings for garbage wharf	11-25
Bridge-3rd to 4th-X-sec for	27-25
X-sec of-Union to Brant	27-31
Levels on 3rd to 4th	99-65
X-sec Albatross to 5th	146-44
X-sec. Albatross to Columbia	145-6
X-sec. Columbia to Arctic	138-67

Ivy Street

Tiepoints at Felton
at 31st to 32nd
at 30th St
at Dale St
at 29th St
at Granada
at 28th St
at Fern St
at Boundary to West

G-165-2
1277-47
TP 9-6
TP 9-14
TP 9-16
TP 9-17
TP 9-20
TP 9-22
TP 19-5

Izard Street (Pacific Beach)
Levels Alabama to Reed Ave. 179-2

J-Street

Tiepoints

at 25th Street	TP 10-59
at 26th	TP 10-62
at 27th	TP 10-66
at Bancroft to 34th	TP 12-20
at 33rd to 35th	TP 19-36
at 35th to 36th	TP 19-40
at 35th to 36th	I-22
at 33rd	G-141-63
35th to 36th	1 595-53
at 29th	G-105-54
at Dodson	G-105-55
at 30th St.	TP 9-3
at 15th	TP 10-23

J Street

X-sec 26th to 27th	369-9
X-sec. 30th to 32nd	869-40
Locating trees & curb elev	915-76
Culvert J to Market 25th to 26th	1144-33
X-sec. 29th to 30th	1100
X-sec	284-16
X-sec. 289/30	
X-sec. 28th East to McLarens	284-33
Curve on Grant Hill	342-16
Location Septic Tank 39th & 40th	806-71
X-sec. 25th to 26th	1063
Cb levels 26th to 27th	1037-40
X-sec. C/L of 43rd to W.L. 41st	1638-14
X-sec 35th to 200 ⁿ of 36th	1595-54

J Street

Location of exist. Storm dr. bet. J&K	
Streets E of 30th (Blk.16, Hoitts Add	1285-78
Exten of Swr. laterals N of J Bet 41st	G-233
and Denby	
Bancroft to 33rd 100' E Stakes for meters W/Bk	899
Bancroft to 34th Preliminaries	892
26th to 27th, 36th to 38th C/L Profile	851
26th to 27th, Stakes & Gr. for 6" water	849
34th to 100' West Prelim.	921
36th to 35th Stakes & Grades 6" AC water	851
41st to Denby C/L Profile	833
31st to 43rd Stakes & Gr. 6" Water	862
X4sec. 35th to 36th	I-22
Replace ties bet. 26th & 27th	H-22

J-Street

X-sec. 30th to Bancroft	1812-12
28th & J St. Culvert to Connect to Hoitt St. Culv	2044-6
33rd to 34th St. X-sec	1627-21
Survey encroach 11th to 12th Island to J	2043-35
First & J St. Levels, Paving	2060-72
X-sec. fm. 43rd to Toyne	2315-1
Survey-storm dr. (Culverts & Inlets on east of prop. align. Chollas Creek Channel.	2243-38
Run X-sec on St. from Bridge to E End of Blk	
X-sec. 26th to 27th	H-22
X-sec. 41st to 42nd & Morrison St. J to Market	J-22
Topog. drainage study fm. J St. North Bet 28th & Hoitt St	H-22
X-gutter X-sections at 10th	H-22

J Street

X-sec. Bancroft to 33rd	H-22-I-22
X-sec. & Tie Pts. 26th to 27th	H-22
X-sec. 25th to 26th	H-22
X-sec. 30th to 29th & Constr. Tie pts.	H-22-G
Construction: 32nd to 33rd- Curb Grades	G-118-26
29th to 30th Grades	G-105-57
32nd to Bancroft St. Grades	G-116-29
30th to Bancroft St. Paving Grades	G-235-77
30th to 32nd St	G-75-77
25th to 26th St	G-98-32
17th to 21st	G-111-60
at 28th St. Culvert Stakes	G-264-32
Stake Curb Lots 7,8 & 9 Blk 7	B-33-20
Stakes at 43rd	G-321-3
Drain Stakes Ely 33rd	G-321-73

J- Street

TP-

at 16th
at 17th
at 18th
at 19th
at 20th
at 21st
at 22nd
at 24th

TP-10-26
TP 10-30
TP 10-33
TP 10-37
TP-10-40
TP-10-44
TP 10-47
TP 10-53

J Street

Water pipe line grades on	28/7
do do Levels for at 25th	30-;0
do do levels 24th to 30th	215-55
Levels 13th to 15th	252-19
Swr. 30th to 32nd	271-56
W/P/line 32 to 32 $\frac{1}{2}$ Sts.	280-30
do do 32 $\frac{1}{2}$ to 33rd	280-31
Swr. elev	955-29
X-sec. J.E.L 28th St.	284-2
Survey J St. Grant Hill	342-17
Swr.levels, etc. also 42nd	1311-72
Levels 3rd to 4th	471
Loca. Septic tank bet. 39th & 40th	806-71
Drain for J,K & 30th	837

Jacaranda Drive-Balboa Park
Locate & Survey, Jacaranda Dr. Balboa Park 2208-38

		Jackdaw St.	
	Levels Upas North		459-40
	X-sec. Marine View		492-54
	X-sec. Hunter, north		916-24
	Ibis St. Jackdaw St. bet. Ingalls & Lark N of		
	Montecito way, bet. Goldfinch & Hawk frm.		1115
	100' N Hunter-court Way		
	X-sec. Hunter St. Nly		1336-46
	X-sec. Washington 150' South		990-66
	X-sec. Walnut to Brookes		1173-9
	CbStakes Brookes t Walnut		1208
	Sewer		929-73
	Swr Getti to S. Douglas		400-20
	Swr Bet. Jack & Ing. from 25' S. Washington to S. Douglas		400-21
db	do	Ibis	do do do do do 400-23

Jackdaw Street

Sur.pro.storm dr. thru blk. 2 Marine View-Jackdaw to
Reynard Way North of Brookes 1377-76
Exten. Existg. Culvert So. of Washington 1326-68
Sewer 40' S of Brookes 982-46
X-sec. of at Horton, also Ibis, Sassafrass, etc 2195-2
C/L Profile at Ft.Stockton F-19
Location W/meters from Washington Pl. S'ly F-19

Jackdaw Street

Hunter & Canyon, Sewer	G-137-55
Sutter to Brookes, Paving	G-116-30
Washington S, Grades f. Culverts & Curbs	G-215-13
Washington S, Restake pro. culvert	G-215-16
Brookes to Sutter	G-51-3
Washington to Fort Stockton	G-102-50
Brookes to Walnut	G-112-9
Tie pt. at Hunter to Washington	947-70
at Brookes, Sutter, Market, Walnut, Montecity	Wy. TP 8/7,9
Ft. Stockton	8/28,8,80

Jackdaw St.

Swr. fr. MH on curve S of Market to Brooks	482-50
Swr fr Cent of Market St. 131.63' SE	482-52
Swr. Fr. 65' N of Upas to Brookes	490-26
Swr lot li bet Jackdaw & Kite	
Swr fr 150' N of Upas to N of Willow	490-29
Swr top line Montecito Way & Jackdaw to 252' N	929-73
Swr lot li bet. Jackdaw & Ibis	945-30
Swr fr. Douglas to Getti	824-2
Levels for water pipe line-Washingto to Getti	280-5
X-sec. Jackdaw, Hunter to Getti	409-39
Swr. Montecito North	933-73
Getti to Extrem.	418-70
Swr	929-73
Tie Points	293-43

Jackson Street

X-sec. Whitman to Chestnut	1296-72	1291-43
Location of Fire Hydrant, at Mason		1248-26
Whitman to Chestnut (see Lic. Survey)	1296/72, 77 & 78	
Kurtz to Hancock St.		1422-30

Jackson & Scott Addition #1

Field Check

1783-42

Field Check

Jackson & Scott Inc. Add. Unit #2
2037-3

Jamaica Court

X-sec

1554-38

Tie Pts. Ocean Front Walk to Bayside Lane TP 25-11

Tie at Bayside Walk

25-22

Jamacha Road

Construction:

Grades M.H. 7-8 Chester to Flicker Swr.Gr.	G-226-72
Trial curb grades	G-300-39
Stake-Drain at Glencoe	G-313-39
Tiepoints	
Near Boundary Line	1196-1
Lisbon to NE ly Bdry. of City	1558-27
Ties	TP 24-11
at 68th St.	TP 12-11
at 68th to E of 69th St.	TP 12-34
at 69th to Pidgeon	TP 12-13
at Pidgeon to East	TP 12-67
NEly of Beacon Road	M-22

Jamacha Road	
Survey of in Ex-Mission Rancho	1196-1
X-sec. align. & ties, Lisbon St. to NEly	
City Boundary	1558-27
X-sec. 68th St. to Pidgeon St.	1681-39
X-sec. & pro. swr. Pidgeon to E.L.lot 58	
Lisbon Town Site	1709-8
Loca. of houses and floor elev. along Jamacha	
Road and side Streets	1709-42
X-sec., Pidgeon to Lisbon	1793-34
Add. Notes showing Drainage Area	1793-61
Drainage at 69th, Levels, to Wly L. Hermosillo Manor	2018-46
	2018-60
Drain Channel survey, Sly from Jamacha Road	2018-59
Survey to show erosion lots 89 to 92, Hermosillo Manor	
	2018-68

Jamacha Road	
X-sec. 69th St. to E li LS 195 & Meisel Tract	2222-32
Pro. drain, Jamacha Rd. to Creek S. of Survey	
Drain or ditch from existing drain	222245
Glencoe Dr. to culvert under Beacon Dr. Sly of	
Jamacha Road	2241-9-32
X-sec. 100' Dr. Ditch behing 7257 Jamacha Road	M-22
Grades set on off-sets	802
Prelim Gr. 26, 200' N Beacon to Glencoe Dr.	909
Elev. & distances, Lisbon to 606 Beacon St.	810
Preliminaries, Lisbon to 210' E Beacon St.	909
Water meters, 69th St. Ely.	884
Construction:	
Grades	G-196-25
Culverts	G-196-24
Ties for Mons. removed for sewer Const.	G-226-56-66

James Street

X-sec. Rosecrans to P/L	457-1
X-sec. Loma Portal	1196
Hoffman St. Hall Dr. Waite Dr. & Front St. C/L	
profile prop. 8" water main	Water Book 893
also stakes for 8" A.C. water main	
Tie Points on Willow, Evergreen, Locust	
Rosecrans, Chatsworth	26-4

Jamul Avenue	
Franklin Ave. to Dead end at 3 plus 15.10	1562-27
X-sec. in Sierra Vista Tract	1581-18
6" A.C. water main-Cuyamaca Ave. to Franklin Construction	I-23
Swr Constr. Grades - Sierra Vista Tr	G-195-15
Gutter Grades	G-203-4
Tie Points: at Cuyamaca to Franklin	TP 12-43

Jarvis Street

Construction: Pavg. Gr. Rosecrans to Willow	G-228-70
Paving grades Rosecrans to Willow	G-235-6
Paving grades Jarvis & Evergreen	G-235-7
Curb Stakes	G-242-13
Curb stakes, Jarvis St.	B-28-37
Fm. C/L St. East, sewer construction	G-232-76
Pave. curb stakes, at Scott St.	G-281-63
Curb Stakes	G-317-52
Curb returns at Scott	G-317-56
Pave. Scott to MHTL	G-315- 31
Ties-	
Tie points on pages 44,59,72,82,92,102	TP 15-44
Tie Points at Clove & Plum	TP 26-9
at Chatsworth, Mendota, Capistrano	TP 26-44

Jarvis Street

Willow to Rosecrans-Water Grades	W/Bk	721
X-sec. Bay to W. line of Roseville		439-4
Levels for Prop. W/L Willow to Rosecrans		1177-63
Levels, Rosecrans to Harbor Dr.		1632-75
Levels on walks & Dr. Locust to Evergreen		1649-45
Levels for X-sec. & loca. of storm drain		1728-21
Willow to Rosecrans, also levels around Existg.Ret. at Willow		
Scott to Shafter, X-sec.		2026-41
X-sec. at Scott street		1766-38
X-sec. fm. M.Hi.Tide line to Scott St. also Scott & Ingelow		2202-1
Construction: Drainage gr. Schafter to Scott		G-210-59
Swr. later. Rosecrans to Willow		G-228-68

Preliminary sewer

Jasmine

1120-40

Jason-Formerly Newport Terr.

X-sec. Torrey Pines Rd. to Ocean

1360-73

X-sec. LaJolla Vista

1105-24

Grades bet. Spindrift & Torrey

G-105-49

Jeeper

U.S.Engineer Office, Tie Out to Mission Bay
M.H.T.L.

G-219-79

Jeff Street
Ditch & Wall, Ely line Lts. 582,583, Redwood
Village Unit #5

2243-14

Jefferson Street	
X-sec. bet. Rosecrans & Camino Del Rio	2340-38
Levels-Storm Dr. Blk.488 Old Town,Jefferspm.	
Arista, Moore, Conde	2139-8
Sewer	1028-35
6" W/Main,Arista to Harney	790
Stakes & Gr.Arista to Harney	832
CL prof. Graines to Rosecrans	897
Stakes for meters, Harney to Ampudia	903
Grades 6" Harney St. to Wly terminus	897
CL prof. Riley to Camino Del Rio	897
Prelim. Riley to Gaines	897
Stakes for 6" AC Main,Riley to Gaines	899
Stakes,Riley to Camino del Rio	921

Jefferson Street	
Stakes, Gaines to Rosecrans	921
C/L profile, Terrace Ct. to Terrace Dr.	811
Construction:	
Grades, 47' of E.L. Mason fm. S. to ATSF ROW	G-176-45
Grades swr fm. Gaines to Riley & in Riley from Jefferson to Congress	G-203-38
Swr. Gr. also Gaines & Congress	G-203-56
Property line gr. Rosecrans & Jefferson	G-206-11
Grades F. Culverts Jefferson & Rosecrans	G-215-11
Culvert & Inlet, Gaines to Rosecrans	G-239-19
Curb & Paving, Gaines to Rosecrans	G-239-20
Jefferson St. Sewer, Witherby to Coutts	G-132-38
Jefferson St. swr., Ampudia to Trias	G-132-53
Witherby to Estudillo	G-110-65

Jefferson St.	
Twigg & Smith (survey between)	351-23
Survey at Bandini	891-2
Sewer Estudillo to Wright	892-23
X-sec. entire length in Middletown	914
Swr. fr. 65' N of Estudillo to Witherby	395-11
Swr. lot li. bet. Jefferson & LaJolla, Witherby	395-12
Swr. Pueblo li. bet. Jefferson & Columbia	375-5
Swr. levels, fr. Smith St. East 550'	969-58
Re-X-sec. por. of	914-76

Jefferson Street

Swr. & water, Calif. to Witherby-Now Calif.St.	G-172-30
Pave, etc., Calif. to Witherby	G-172-56
Stake sewer, Riley to 175 th Nly	G-300-63
Stake culvert SE ly of Conde	G-315-9
Grades for Culverts at Rosecrans	G-215-11
Culvert & Inlet-Gaines to Rosecrans	G-239-19
Swr. Jefferson Wly, Bandini, et al	G-172-26
Grades, Ampudia to Arista, Returns at Conde	G-351-55
Ties at Riley	2126-1
Ties Rosecrans to Gaines	1178-76
Ties	TP 28/18,19,20,41
Sewer survey at Harney St.	E-18,19

Jefferson St.

Bldgs. in street bet. Rosecrans & Graines	1178-76
X-sec. Rosecrans to Greenwood	1587-38
Pro. ^{Swr.} Rosecrans to Gaines, also Gaines-Hancock & aly. Block 372, A. Wehrman's Resub.	1651-45
X-sec. Arista to 224' N of Harney	1607-33
Loca. & levels of Sidewalk, S.W. Cor. Rosecrans	1450-41
Levels on pri. paving around Bldgs on the Nly Corner of Jefferson & Rosecrans	1450-46
X-sec. Rosecrans Wly	1774-50
Drainage Notes, Congress, Conde St etc. at Twiggs, Encroachment of Bldgs	1717-52
X-sec. near Conde-schl. drain to storm dr.	2000-47
X-sec. fm. Trias to Twiggs	2139-50
Elev. Curb li. to prop. li. NEly li. from Conde St. to 100' NWly	2310-22
	2310-78

Jellett Street		
Paving at Pacific Blvd.		G-187-2
Trunk Swr #2 Jellett St. Nly	243/1	G-236-16
Sewer grades		G-257-12
Stake Curbs & Grading fm. Morena to 60'		G-311-57
Curb Stakes-NE cor. Morena		G-311-66
TP Morena, Blvd. to Illion St. Morena Addn'l.		1502-48
X-sec. between Galveston & Hartford		E-15
Survey of morena Blvd. to Pacific Hwy.		1518-43
Galveston to $\frac{1}{2}$ Illion St. levels		2144-30
From Morena Blvd. to Illion, improve. levels		2060-64
Erie to Galveston, X-sec. & Denver, Ingulf to Jellett		2144-54
X-sec. Erie to E li. Frankfort		2263-27
Survey from Morena to Pac. Hwy.		B-31-44
X-Gutters at Denver Street		E-10

Jellett Street

X-sec. Morena to Denver

#15

D-15

Water srvc's. Morena Blvd. to Denver St.

E-15

Frankfort to Galveston elev. top 12" C/I Water Main E-15

Water survey-Galveston to Illion, also Kane-Hartford

Galveston

E-15

& Frankfort 12" A.C. stub 50' E of CL St. W/Bk 844

Morena to Frankfort-Stakes & Grades 12" water 821

Jenkins Street

Survey drain along US Military Reservation

San Elijo & Jenkins to Rosecrans

2246-1

Stake Drain at San Elijo

G-301-78

TP

TP 15/31-37

Jenner Street

X-sec	918-3
Loca. of curbs, at Coast Blvd	1104
Survey of sidewalk area on Jenner & Prospect	
Sts. for accident case	562-41
Pro.press.Swr.li. frm. Ravina Outfall to Jenner O-fall	
	1655-25
Levels on press. li. between Ravina & Jenner	1655-33
Levels press. swr. Coast Blvd.Jenner,Prospect Girard	
	1655-47
Loca prop. Elec.Duct-Pumping Sta. at Coast Blvd.	1869-25

Jenner Street

Construction:

Prospect to Coast Blvd. sewer	G-242-75
Coast Blvd. to Prospect Ave.	G-81-28
Coast Blvd. to Wall, Press. Sewer	G-261-60
Pump Sta. Jenner & Coast Blvd. Check Elev. Staircase	G-261-64
Tie Pts. Coast Blvd. S to MHTL	1410-59
do do do Prospect	TP 16/12,18
Tie Coast Blvd. S. (Coast Terr.)	16/12,14
Prospect Bk 1329 pg 12	TP 17/4,17

Jennings Place

Construction

Stakes from Jenning St. South	G-302-54
Notes:	
Levels fm. Silver Gate Ave. Wly 255'	1531-61
§ X-sec. Bangor 300' West	1741-62
Pro. swr on Jennings & Wilcox fm. W.line of Silvergate toward Catalina 350'	1838-10
Loca. of water valves Jennings & Bangor	1794-51
Swr. prelim. add. align. etc	1699-46
Grades, Bench Marks & Ties	1329-35
Curb returns	1828-52
Catlina to 133' East, X-Sec	1828-53
Catalina & Jennings, survey f. 36" drain	1869-52

Jennings Street	1869-57
at Catalina, Storm Dr. Extension to Talbot	
X-sec. Jennings, Silvergate to Albion	2200-5
Grades	G-187-14
Albion Wly	G-267-4
West of Silvergate	G-267-13
Intersec. at Bangor St. Grades	G-266-37
Stake	G-315-10
Stakes-Bangor St. West	G-302-54
TP at Catalina, Silvergate, Albion, Gate Dr.	TP 26-12
Tie Point Gate Drive	26-21
X-sec. 200' Ely fm. Albion, also Albiin	2200-19 - 33
X-sec. Levels, Jennings Pl. to Bangor St.	1794-77
Survey storm dr. end of Jennings St. E. of	
Albion to Storm Dr. in Gage Dr	

Jennings Street

Bangor to Gate Dr Stakes for 6" CIPL & elev.W/BK 823
Gage St. to Albion-Prof. proposed water 874
Gage Dr. to Albion 6" AC Water,Stakes & Grades 907
Silvergate to Albion,Stakes & Grades 862
Pipeline-Silvergate to Bangor-Alignment 721
X-sec. Jennings Place Wly C-21
X-sec. Jennings Pl. to Bangor St. Cut Sheet C-21

Jersey Court

X-sec

Ocean Front Walk to Bayside Lane
at Bayside Walk

1554-37

TP 25-11

TP 25-22

Jessop Lane
Preliminary sewer survey

E-19

Jetty				
Levels & soundings	Jetty #2	Ocean Beach		967-52
do do	#1	do		967-54
Base Line &	do	#3	do	967-55
Levels and	do		do	967-57
Survey for dr. fm. Jetty at Sunset Cliffs Bridge				
to intersec. W.Pt.Loma Blvd. & Wabaska Dr.				2367-5

Jewell Drive (near 37th & Newton)
Curb levels, at T St. 1549-8
X-sec. 37th to N Ln. Rho Casitas 2225-15
Survey swr. to Crown Pt. (Ingraham St. Lacima Dr.)
Tierra del Fuego MB 2331-12,25
TP at 37th South T St. 12-18

Jewell Street- Pacific Beach

Chalcedony to Monmouth Dr. X-sec	1773-63
Grand & Jewell to Fanuel & LaPalma, Storm Dr.	2083-15
Grand to Reed, X-sec	2067-26
Pacific Beach Dr. to Fortuna, X-sec	2033-43
Mooreland to LaPlaya, X-sec	1867-65
Jewell & LaPlaya Intersec. st. Dr. & Curb Ret.	1867-69
X-sec. of bet. Chalcedony & S. 1 of Missouri	2162-1
X-sec. of Missouri to Diamond	2162-6
X-sec. Reed to Garnet	2202-45
X-sec-Emerald to Diamond	C-14
Meters-Water Diamond to Emerald	C-14
Preliminaries, Beryl to Los Altos Rd.	870
6" AC, Stakes 7 Grades, Beryl to Monmouth	920
Profile & cuts, Lamont (Missouri St.)	733
8" AC Main, stakes & Gr. Malden to Los Altos	924

Pacific Beach-Jewell St-Fmly.Colina St.

Levels Alabama to Reed Ave.	179-7
X-sec	233-19
X-sec. Garnet to Emerald	233-19
X-sec.Garnet to Reed	301-24
X-sec. Law to Monmouth Dr.	1274
X-sec. also Collingwood Dr.Monmouth Dr. Emelene & Kendall	C-19
X-sec. Los Altos Road to 200' Sly	1537-39
X-levels,Chalcedony to Beryl	1644-41
X-sec. fm. Moorland Dr. to LaPlaya Ave.	1867-12
X-sec. at Intersec. with Moorland Dr.	1661-58
X-sec. Monmouth Dr. to LosAltos Road	1265-4
Loca. RCP Culvert, Taft St.Intersec.	572-12
X-sec	1807-27

08

Jewell Street	
Stakes & grades, Moorland to LaPlaya	810
Stakes & gr. Moorland to LaPlaya	811
Survey swr. to Crown Pt. Imgraham-Lacima Dr- Tierra Del Fuego	2331/12,25
Construction: Reed to Pacific	G-120-61
Beryl S to Alley, Curb Grades	G-236-5
Jewell & LaPlaya Ave. Culvert Grades	G-250-23
Chalcedony to Law, Grades	G-256-47
Law to Beryl grades	G-256-50
Drainage Gr. at Chalcedony	G-259-40
Nr. Hornblend, Pac. Beach Blk 217, Lots 21-28 curb grades for walk	B-27-4
Moorland to LaPlaya Ave. Grades	G-281-55
W/service, grades Jewel, Fortuna to P.B. Dr.	G-281-71

Jewell Street	
Fortuna to Pac.Bch.Drive,rough & curb	G-281-74
Jewell, Fortuna to Pac.Bch.Drv.paving stakes	G-290-3
Stake curb along,Blk 202,Lot 21,PB	B-30-28
Stake-Garnet to Reed	2067-26 & 2202-4,5
Rough grades	G-302-19
Curbs	G-302-20
Alley ret.	G-302-21
Curb-ret. & Chalcedony	G-302-22
Missouri	G-302-22
Storm Dr.	G-355-14
Ties Reed,Oliver,Pac.Beach Dr	TP 20/26,27,2
Ties Diamond,Malden,Collingswood,Monmouth,Beryl	20/40,57
Ties Law, Chalcedony,Missouri,Diamond	20-58
Ties: Pacific Pines T-points	G-120-62

Ties	Jewell Street	
Congress Heights Tie Points		1274-24
Grand to Reed, Tiepoints		2067-26
at LosAltos		TP 27-8
at Eden Drive		TP 27-69
at Ingraham		TP 27-62
at LaCima		TP 27-68
at LaMancha		TP 27-67
at Moorland		TP 27-62
at Grand		TP 20-2
at Hornblend		TP 20-4
at Garnet		TP 20-7
at Emerald	also pg.40	TP 20-9
at Felspar		TP 20-10
at LaPlaya, Fortuna Park Add.		TP 20-12
at Pac.Bch.Dr.Fortuna,Roosevelt,LaPlaya		TP 20-14

John Street

X-sec. for sidewalks Tarento Dr. to Temple	B-21
X-sec. Bangor St. 300' West	1794-45
X-sec. Bangor Wly to dead end	C-21
Loca. of & Profile prop. dr. bet. John Street and Loma Valley Place	C-21
Bangor St. Wly preliminary for water	C-21
Tie Points at Gage Drive	TP 26-21

Johnson Ave.

65

X-sec. 10th to west end

1099-49 & 9

X-sec. & Tie Pts, also 10th Ave.

G-18-D

construction: W-line Univ. Hts. to Lincoln

G-70-38

Stake curbs

G-296-6

6" & 4" AC Main, Wly term. to 10th Ave

10994-D

St. Closing-adj. Lts. 348 & 349 at Buchanan

11460-D

Notes:

Ties at 10th

1264-3,5,12

Ties North End

1172-63,73

Ties 9th Ave.

2103-24

Johnson Avenue

Loc. Ely curb in Lts. 348 & 349- Univ. Heights	G-18
Gutter, Levels, Lincoln NWly	1231-78
Drainage & Hayes	1209-74
Grades also 10th	1124-1
Levels on Impvts. 10th West	1172-12
X-sec. 10th to end	1223-54
X-sec. Lincoln to North end	1259-57
Levels, Lincoln to W/line Univ. Hts.	484-60
X-sec	471-44
X-sec	833
Location culverts	884
Tie pts. Lincoln to end	946-22
Sewer	435-64



Joliet Street

Ties in Bayside

1422-62

Jones House

Sewr. lateral to Jones House, Blk. 113 E.W.Morse Ad

495/71 $\frac{1}{2}$

J.P.Jones Subdivision

Survey of J.P. Jones Sub 487/67,65,71
974/43,66,79 & 371/78

Tie Point

1-2-3-4

Const. swr. grades Blk. 387

G-309-23

Jonquil Drive
Const. Elliot to Poinsettia

G-114-3

Joplin Avenue
X-gutter at Clairemont
at Clairemont Dr.

D-12-B
D-12

Josephine Street

X-sec. Linda Vista Rd. to Brunner St.	574-57
X-sec. Mildred to Linda Vista Rd	1630-66
X-sec. por. Brunner & Josephine Sts.	1777-53
fm. Alley Blk. C, Silver Terr. to Linda Vista Rd.	
Sewer line run Fm. Mildred to Brunner	2160-25

Juan Street

Swr. Taylor to Rosecrans	431-71
X-sec. Old Town	886
Ties: Long View to Taylor	FB 1248-76
Swr.levels, fr. Taylor to Mason	969-65
Ties at Twiggs & Harney Blk.463,Old Town	E-18
Survey improve. Wallace to Taylor	968-13
X-sec. Mason to Taylor	1042
Swr. Mason to Twiggs	1003-57
Levels	1043
X-sec Long View to Taylor	1199-1
X-sec. Juan St. Sta. 30+00 - 32+66.6	1248-27
Grades	1248-30
X-sec.Taylor to Graines	1636-41
X-sec. Taylor to Gaines	1532-56

Juan Street-

Prelim. swr. Juan St. et al	2099-41
Sunset-Gaines & Private lands	E-18-19
Prop. swr. align. in Juan at & alongs ATSF RR	2099-51
Proposed sewer levels	2099-55
Pro. 6" pipe, Taylor to Gaines	817
Grades & Stakes for W/Meter, Taylor to Gaines	821
Loca. of Main, Witherby St. Hortensia to Juan 2" & 6" water	859
Curb grades, Taylor to Rosecrans	G- 204 /43
Prelim. & Prof. Storm dr. at Twiggs	E-18
X-sec Wallace to Mason & Tie Points	E-18
Stake Sewer	G-301-8

Juan St. Addition to City

Check Survey

1501-75

Judith Avenue
Survey for drain at Hollister & Tie Points H-35

Judson Way
Survey for constr. X-gutter Wly side at Julie St. 2324-8
Swr. bet. Tower St. (Solita Ave.) & Center St. L-17

7582-D

7582-1-D, 7582-2-D

Julian Ave.

Levels Evans to Beardsley	202-52
W/pipe line Beardsley to Marcey	215-9
X-sec N to Union	227-14
X-sec at 21st (Sigsbee	236-45
Culvert levels at 21st	239-30
X-sec. Marcey to Sigcard	271-63
Washout at 21st	1149-45
Levels for drainage at 21st	1735-17
Water-Dewey St. to 28th	G-h-23
Water Dewey St. to 21st	G,H-23
X-sec. & Tie Points at 21st, Also Commerical between 20th & 21st Drainage Ditch	G-22

Julian Avenue

Tiepoints: at 21st & Beardsley

G-136-74

at Beardsley

TP 11-4

at 21st St. Beardsley also pg.12

TP 14-11

at Marcey

TP 14-22

at Beardsley, Crosby, Dewey, Evans, Sampson, Sicard TP 14-26

at Beardsley

2121-2

Juniper Street

Tiepoints at Felton

at 33rd Street

in Drucker's Add.

at Wabash Ave. & Vancouver

at 30th st. also pg.22

at Dale St.

at 29th

at Granada

at 28th

at Fern

at Modesto, Fairmount

at Modesto & Sumac Dr.

G-165-2

G-159-60

572-47

TP 21-~~2129~~

TP 9-6

TP 9-14

TP 9-16

TP 9-18

TP 9-20

TP 9-22

TP 19-50

J-20, 21

Juniper Street	
Juniper St. W/line thru lots 4,5,6 & 7	1702-3
Horton's purchase, from Wabash to Fairmount	
X-sec. Sumac to Fairmount Place	1711-32
X-sec. 39th to Tulip	2290-2
X-sec. drain	2250-10
Levels, prop. st. dr. culvert ext. So. of Wabash	2112-72
Drain- Wabash and Juniper	2250-37
X-sec. Sumac Dr. to Fairmount Ave.	J-20-J-21
Sumac to Modesto-Water Meters	J-20
at Sumac elev. of main & gate Valves	J-21
Relocation Juniper St. P-Line Pentuckett to Boundary I-21	
Profile & Const. notes P.L.	715
6" P.L. stakes, Wesland to Pentuckett	807
Reprofile, 20 plus to 22 plus	715

	Juniper Street	
Grades for 8" Main on Tulip		711
Replacing 10" CI grades Tulip to 39th		790
X-gutter at India		F-21-B
at 1st Ave		F-20-C, F-21-B
at Kettner		F-21-D
at 4th	G-20-D, G-21-A	
at 5th	G-20-D	
at 6th	G-21-A	
Survey for proposed water main- 28th to 29th Sts.	H-20	
Construction:		
California to 4th Ave.		G-54-22
Fern to 32nd St		G-66-63
Albatross to 1st Avenue		G-101-11
1st to 6th Ave		G-102-14

Construction: Juniper Street	G-111-11
29th to Dale Street	G-118-72
Felton to Pentucket, Grades	G-116-1
32nd to Felton St. Grades	G-187-69
Swr. Construction	G-218-56
Water Main Grades	G-283-9
Paving grades, Fern St. Also 30th	G-187-69
Swr. Constr. Juniper and Pentucket	G-186-1-4
Swr. Gr. 2' N of S.L. Juniper W of 29th	G-346-12
Stakes-curb return NW cor. Union	G-351-17
Rough grades	G-351-22
Curb return grades at Marigold	G-351-23
Curb return Grades at 9th	1277-47
Tiepoints:- 30th to 32nd <i>BOOK MISSING</i>	
Felton to Pentucket	G-118-72
Bancroft to Felton	G-116-1

Juniper Street	
X-sec. 30th to 100' W. Granada	465-31
X-sec. Fern to 600' E 31st	822-51
Water Main	966A-7
Swr fr. 210' E. Common. to bot Cany.	948-8
X/C Arctic to Calif	GB 96-76
Pave, final estimate last page	GB 102
X-sec. 100' E & W of Atlantic St.	1448-52
Prelim. sewers, at 28th	1514-43
Pro. water main, Upas, Ray to Bancroft Bancroft-Upas to Juniper, Juniper, 39th to 33rd	1676-18
Levels for culvert-North of to Bulkhead	845-48
Swr. at 3rd	1094-last page
Swr Bancroft to 32nd	948-75
Prelim. levels for rebuilding storm dr at intersection of 30th, Fern & Juniper	1624-77

Juniper Street	
Loc. Culvert bet. Kettner & Pac.Hwy,Kalmia	845-50
Survey for culvert	
X-sec. east of 32nd	914
Culvert at State St	354-35
X-sec.Bancroft to 33rd	1107-55
X-sec. Calif to Bulkhead	1126-48
X-sec. 33rd to Felton	914-77
X-sec.Felton East	1142-3
X-sec Granada West	872-74
X-sec. Felton to Gregory	1309-15
Levels on Plbg. 3246 Juniper	1107-last
X-sec. 6th East	1356-63
Levels 3rd to 4th	242-31
Levels Park to Despard	223-39
Ft. Bridge 3rd to 4th	242-66

Juniper Street		
Stakes for trestle State & Columbia St.		147-35
Levels	do	147-33
X-sec. 1st to Front		149-4
X-sec. Front to City Park		208-28
W/pipe line Arctic to 5th		215-50
Levels at Union St.		226-74
X-sec. Albatross to Front		241-56
Culvert at State		258-69
X-sec. Calif. to 1st		373-1
X-sec. Albatross to Front		373
X-sec. 3rd, to 4th		816-2
Line levels prop. culvert North of		845-48
Culvert Meas. 3rd to 4th		816-27
X-sec. 4th to Calif		882

Ties at Nashville

Jupiter Street

D-18-5

Survey

F-14, G-14

	Jutewood Street	
X-sec. from PL 1167 to Vesta		594-64
Survey Blk. 112, Portion P.L. 1168 & Ties to		
Prop. Harbor Drive		572-40
TP Una & South of Una		1574-75
to pro Harbor Dr.		572-40
at Una to City Boundary		12-8

Jutland Drive

X-gutters at Haidas

D-11-D

X-sec. Jutland Ext.

D-11

Storm Drain Survey 240-1699

D-11

K Street

Tiepoints: at 30th St

at 15th

at 16th

at 17th

at 18th

at 19th

at 20th

at 21st

at 22nd

at 24th

at 25th

at 26th

at 27th Street

at 28th

at

TP 9-2

TP 10-23

TP 10-27

TP 10-30

TP 10-39

TP 10-37

TP-10-41

TP 10-41

TP 10-44

TP 10-48

TP 10-59

TP 10-63

TP 10-66

TP 10-91

K-Street

Construction:

32nd St. E to PL	G-97-69
32nd Street East	G-100-69
5th to 10th	G-114-58
16th to 31st Street Paving	G-116-14
Grades, south	G-204-1
Culvert grades near 12th	G-215-10
Exten. Kalmia St. Dr. Atlantic West	G-124-4
24" conc.culvert E of 30th K to J Sts	G-233-69
Restake trunk swr. bet 16th & 11th	G-209-56
Tiepoints:	
at 29th Street	G-105-54
at 33rd	G-141-63
at 35th to 36th	1595-53
at 7th & K Street SE corner	G-219-80

K-street

Tiepoints at 29th	G-105-54
at 33rd	G-141-63
at 35th to 36th	1595-53
at 7th & K St. SE Corner	G-219-80
at 30th	TP 9-2
at 15th	TP 10-23
at 16th	TP 10-27
at 17th	TP 10-30
at 18th	TP 10-39
at 19th	TP 10-37
at 20th	TP 10-41
at 21st	TP 10-44
at 22nd	TP 10-48
at 24th	TP 10-53

K Street

Tiepoints at 25th
at 26th
at 27th
at 28th
at Bancroft to 54th
at 36th St.
at 35th to 36th

TP 10-59
TP 10-63
TP 10-66
TP 12-91
TP 12-20
TP 19-41
I-22

K Street

Tiepoints at Bancroft to 54th Street	TP 12-20
at 36th St.	TP 19-41
at 35th to 36th	I-22
Tie Pts. at K St. for Drain	G,G-22
Construction:	
32nd E. to P.L.	G-97-69
32nd St. East	G-100-69
5th to 10th	G-114-58
16th to 31st St. Paving	G-116-14
Grades, South	G-204-1
Culvert Gr. near 12th St.	G-215-10
Exten. Kalmia St. Dr. Atlantic West	G-124-4
24" Concrete culvert E of 30th K to J	G-233-69
Restake trunk swr. bet. 16th & 11th	G-209-56

K Street

X-sec. of 19th to 21st	8-15
Box Drain 4th & K Sts. to the Bay	14-31
W/pipe line Grades for	28-8
W/Pipe line levels for	30-11
Exten. of 24 to 30	96-14
X-sec. 24th to 31st	96-20
Road fm. 31st to City Limits	122-41
Levels for culvert at 5th	239-23
X-sec. 26th to 32nd	249-29
Gr. for clvert near 12th	G-215-10
X-sec. 6th to 16th for paving	282-1
X-sec. 6th, to 7th for paving	300-41
Swr.levels bet. 24th & 25th	458-80
Paving notes	414-16

K-Street	
Survey for ϕ 18" Conc. gutter E. Side of 11th & N Side K	
used curb line as base line	G-23
X-sec. fm. 33rd st. Ely	I-22
4" AC Main, 33rd to 151' E	I-22
Pro.P.L. Francis to 35th	851
Stakes & grades for 6" AC Main,	826
Preliminaries, Gavin to 44th	914
Stakes for 6" AC Main, Francis to 100' Ely	747
CL profile, pro pipeline, 32nd to 33rd	811
Preliminary, 33rd to 245' Ely	921
X-gutters at 8th to 9th	G-22
X-sec. & Tie Pts. 35th to 36th	I-22
Tie Pts. at K St. for Drain	F,G-22

K-Street	
Levels 32nd to City Limits	152-85
Cb levels 6th to 16th	815-38
Swr. 27th to 25th	458-7
Swr. 24th to 25th	458-18
S-prelim. levels at 29th	458-79
X-sec. 32nd E to PL	1085
X-sec. 33rd E&W	1181
X-sec. 3rd to 4th	1486-43
X-sec. 35th to 300' E of 36th	1595-46
Loca. of existg. Storm dr. bet. J&K streets, E of 30th (Blk. 16, Hoitts Addn.)	1285-78
X-sec 10th to 15th	1662-27
Loca. & levels for prop. swr 35th to 33rd	1691-17
Loca & elev. on existg. pedestrian walk & stairs across SD & A Ry on K Street, West of 33rd	1691-23
Survey for 24" Conc. gutter E. side 1112	

K- Street	
Drain fm. 30th to Chollas Valley	446-15
Top swr. line	458-79
Levels on paving	353-43
Cut & fill-swr bet 24th & 25th	458-18
Dist. bet. 30th & 31st	353-47
Swr. fr. 28th West to alley bet. Langley & 27th	476-2
Swr fr. 28th East to Center Hoitt	467-4
Swr. K & Dodson Sts	479-14
Swr Chollas Valley, fr. 32nd	360-2
Swr. Fr. 30th to Dodson St.	806-28 23
Loca. & Levels Swr 33rd to 35th	1691-17
Drain at 4th	1059
X-sec. 24 th to 25th	143-1
X-sec. 32nd & F	135-91
Water P/line 30th to 32nd	152-155

Kalmia Place

Construction

Pave, etc. at 29th

Swr stakes, Lot 17, L.P. Delano Tract

Profile on pro. swr in, W of 30th

Prop. W/line bet. Kalmia St. & 29th

Notes-

G-105-42

G-297-14

2205-1

I-20

Kalmia Street

Swr. ext on Kalmia & Curlew fr. Union to about 27'	
S of Laurel	806-6
Swr fr. 137' W of cent India to Cent India	810-39
Swr Fr. San Marcos to Capitan	929-56
Swr fr. Capitan to Pamo	929-57
Loca. Culvert. bet. ettner, Pac. Hwy. Juniper	845-50
Albatross to 1st, paving grades	1069-40
Drain & stakes	910-79
Culvert at 33rd	980-69
X-sec. India West	1182-58
India to Kettner Drain	1208-10
Curb levels, India to Kettner	1277-6
X-sec. Bancroft to Felton	1311-56
X-sec. Cooper to Vancouver	1242-53

Kalmia Street

Ties- at Vancouver, Tiepoints

2080-12

30th to 32nd Street

1277-47

Boundary to Kalmia

G-159-48

at 33rd

G-159-60

at 30th St.

TP 9-22

Kalmia Street

Pave, etc. India to Brant	G-102-60
Grades at 32nd	G-105-4
Grades 29th to 30th	G-100-42
Pave, Bancroft to 33rd	G-159-60
Grades, SE Corner & 122' E of F.L.3rd Ave	G-193-74
Kalmia & Kettner, Curb return stakes (Constr.)	B-27-44
Montclair to Vancouver, Curb Stakes	G-255-64

Kalmia Street	
4th Std. Line So. with W/F-Line 1889	4-16
Roadway-Kalmia & India to 3rd & Spruce	152-31 & 121-8
X-sec. of $\frac{1}{2}$ 4th to 5th	116-60
X-sec 5th to City Park	149-23
X-sec 4th to Albatross	207/1
X-sec. India to Calif.	207-72
Culverts India to Calif.	281-29
Swr-levels bet. Union & Curlew	479
X-sec. 3rd to 4th	293-18
Drainage Columbia to India	815-64
Change in swr line fr. sta. on lot li bet Calif. & Arctic to outfall at ft. of Kalmia	481-30
Swr. fr. India to lot li. bet India & Arctic	490-6
Swr fr. Capitan Ave. to Pamo Ave.	474-14

Kalmia Street

X-sec	952
Culvert, Arctic to India	416-61
X-sec, also 33rd	980-66
Swr.levels, Union to Curlew	479-71
X-sec. 29th to 30th	990
Meas., Alb. to 1st	1076
Paving grades, Alb. to 1st	1069-40
Drain, India to Bay	910-76
Floor levels, City Dye Works, Corner India	1348-75
X-sec. Kalmia & Felton	1868-10
X-sec. Montclair to Vancouver	2039-2
Paving elev. at Vancouver St. Intersec	2080-20
Exten. Kalmia St. Drain	1172
Elev. of track Kalmia & Belt	1103-72

Kalmia Street	
X-sec Felton to 34th	I-20
X-gutters at 4th	G-20-D
Corner cut backs at 30th	H-20
Set corners Lot 14, Blk. V. Montclair at Montclair St. & Kalmia	J-13
Const.	
Montclair to Vancouver, Grade stakes	G-266-53
Extension Atlantic St. West	G-124-4
Pave, also Bancroft	G-128-67
Curbs at Kettner & India	G-128-80
Storm Dr. Atlantic to Kettner	G-118-63
Pave, India to Kettner	G-135-76
Pave, 29th to 30th	G-101-64
Pave 1st to 5th	G-102-21

Kane Street

X-sec. Erie to Ely line Galveston	2143-35
X-sec. Morena to Denver	D-15
X-sec. Sly side fm. Frankfort Ely	E-15
X-sec. Ely & Wly of Hartford & Galveston also	
Lister, Galveston & Hartford	E-15
Water survey-Galveston to Illion, also Hartford	
Galveston, Jettett	E-15
Stake SE prop. & curb line, Kane & Morena	G-249-78
Swr. Grades	G-257-11
Ties in Morena	1502-48

∅ Kansas Street

Const. El Cajon to Adams

G-70-30

Const Univ. to ElCajon

G-72-38

Const Adams to Copley

G-70-76

Ties at Lincoln & at Polk

G-176-50

Ties Copley

9-35

Karrle Addition

Construction-Blocks 1 and 2	B-19-49
X-sec of S.21st to 27th-Sigsbee to Sicard-	139-1
W/pipe line levels	145-51
Swr. fm. Kearney Ave. to Station resurvey	199-34
Culvert levels for at Sigsbee	239-37
X-sec. Sigsbee to N St.	202-59
X-sec. Marcey to division line bet M&S/Sherman	269-19
X-sec. Sigsbee ST to N St.	212-74
X-sec Intersec.Kearney 18th & Commercial	1546-23
6" AC W/main Beardsley to Sigsbee	G-23
Beardsley to 28th W/Main Crosstown Fwy.	H-23
Pave also Sigsbee St.	G-135-1

Kearney Mesa Pipeline		
Kearney Mesa Highway-Profile	W/Bk	550
Air Valve detail Sta.	111 95	879
Align. & Prop. Ties		773
Chk. Depth at Chalcedony		795
Constr. Notes		792-795
Gate Valve Box- So. Friar's road		783
Realignment	769, 770, 771, 773	
Meter Boxes as built-Linda Vista		771
Miss. Bch. Reservoir Site		770
At Miss. Valley X-ing, C/L Profile & Sec.		877
Pueblo Lot #1215 Kearny Mesa		227
Prelim. Survey-Align. X-sec	769-770	
Profiles	770, 771, 773, 777	
Ties to Kipp Property		807
Ties to W End Linda Vista Hsg. Proj.		771, 770

Kearney Ave

Tie Points

Tie outs cor. Sampson St

at 18th, Commercial (N) Sigsbee

at Sigsbee also pg. 27,93

at Sicard, Marcey

at Beardsley, Crosby, Dewey, Evans, Sampson

at 21st Street

at Beardsley

G-191-79

TP 11-3

TP 14-10

TP 14-21

TP 14-27

TP 14-95

2121-2

Kearney Mesa X

Water and sewer surveys	2374-1-38
Align. & Prof. for swr lot 78 Rancho Mis.	2353-1
W/Line Prop	2374-1 -38
Location of P/Line at Hwy 80 intersec	H-17
Construction:	
Swr Stakes	G-311-1
Water stakes	G-311-21
Grades 12' Dr. & Settling Tank	G-311-32
Elev. B.O.M.H. & outlet dr. sta. 339+75	D-13

Kearny Mesa Industrial Area

Align. & Prof. for swr to serve prop. Magnatron Co.

Bldgs. Lot 78 Rancho Mission

H-11

Stake swr-Magnatron Co

G-342-48

Kearney Mesa Road

X-sec. $\frac{1}{4}$ Hatch Mathews Tract #1 Wly of G-13
X-sec. Aero Dr. to Clairemont Mesa C-12 13
X-sec. & Constr. Tie Points & Clairemont Mesa Blvd H11
X-sec. showing ties to orig. line & constr. TP C-12, 13
Construction
Stake Sewer Magnatron Co G 342-48
Profile Existg. creek bed & prop. dr. lines A & B
and construction tie points C-12-13

Keating Street	
Neal to Titus, X-sec	2014-24
Neal to Sutter, X-sec	1233-32
Columbia to Torrence, X-sec	1251-27
Sutter to Tupper, X-sec	1246-72
Puterbaugh, Sewer	1288-80
Keating to Washington, Freeway Storm Dr. (Linwood	2014-48
Survey impr. N Side fm. Linwood to Titus $\frac{1}{2}$ for	2014-71
setps to pavement	
Property line grades at Neale, Sutter	F-19
Neal to Titus-water meters stakes W/Bk	896
6" stub lines-Torrence, Puterbaugh, Guy, Linwood	896
X-sections Neale to Sutter	F-19
Stub line bet India & Titus Sts.	F-19

Keating Street

Construction

Grades

Swr Exten, Keating & Tupper	G-141-20
Blk 40, Lots 1 & 2 Middletown, Curb Stakes Linwood	G-187-44
W of Linwood, Tentative Stakes	G-242-9
Stake Swr. Nly from C/L Linwood	G-264-37
Linwood & Titus	G-284-76
at Neale	G-110-26
at Sutter 1307/72	G-116-3
Tupper to Sublett	1350-6
Pringle to Andrews	FB 1203-12
	G-141-21

Keats Street	
Levels Existg. dr. ditch on tidelands from Keats & Shafter to Harbor Dr.	1632-76
X-sec. Bay to W line of Roseville	439-17
X-sec. Scott to Bay	1349-34
Levels, Rosecrans to Shafter	1632-69
Levels on walks & drives, Locust to Evergreen	1649-47
X-sec. Rosecrans to Willow	1713-38
X-sec. Plum to W.L. of Sub. 70'x50' St.	1779-62
Base line CL of 70' street	
Drainage ditch Shafter, Harbor Dr. (Profile 3495)	1800-32
X-sections rosecrans to Shafter	1706-43
Add'l. levels do	1706-73
Rosecrans to Evergreen, Water Gr. W/Bk	721
Rosecrans to Shafter Sts. Stakes & Grades-Meters	859

Keats Street

4" W/line Evergreen to Willow	G-206-56
Grades for Drainage	G-210-59
Swr. laterals, Rosecrans to Willow St. & Pave	G-228-67, 73
Pave. grades do	G-235-4
Curb Stakes, Keats & Scott, SW Corner	B-29-47
Ties pg 82, 92, 102	TP 15/44, 59, 72

	Kellogg Street	
Swr fr. Bay to 170' W of San Fernando		820-77
X-sec. full length		454-4
X-sec		917-62
X-sec	917-15	987-74
Prop. Ret. Wall across X-sec-at Rosecrans St		1596-34
Intersec. levels at Rosecrans		1598-47
Curb levels, inters. Rosecrans		1598-56
Tie points	TP 15/24, 25, 38, 34, 37	
Levels at intersec. of San Elijo St		1193-73
Const. San Antonio to San Fernando Sts.		G-91-23
Survey pro. water main in Rosecrans st via		C-22
Corners & T.P. replaced see T.P. Sheet 867		C-22


Kelton Drive
Water Service to Jackson School

K-21

Kelton Road
Alignment & X-sec. proposed

K-22

1
2
3
4
5
6
7
8
9
10
11
12
13
14
15
16
17
18
19
20
21
22
23
24
25
26
27
28
29
30
31
32
33
34
35
36
37
38
39
40
41
42
43
44
45
46
47
48
49
50
51
52
53
54
55
56
57
58
59
60
61
62
63
64
65
66
67
68
69
70
71
72
73
74
75
76
77
78
79
80
81
82
83
84
85
86
87
88
89
90
91
92
93
94
95
96
97
98
99
100



Kemper Street
X-sec Midway Dr. to Frontier & Frontier CL Kemper
to 300' Ely

D-18

Kemper Street	
Frontier St. to Midway Dr. Grade Stakes	2012-67
Align.& prof. for swr in & near Midway Dr	2215-59
Survey-loca. swr in for easement across parcel I (Frontier St.)	2215-76
X-sec. from Midway dr. NWly in PL 241	D-17
X-sec. NEly to frontier	D-18
W/Main pro.Nly of M ₁ dway Dr.	D-18
X-sec. Midway Dr. to Frontier & Frontier CL Kemper to 300' Ely	D-18
Change in stationing M ₁ dway Dr. to Kemper	D-18

Kendall St. (Pacific Beach)

Levels Garnet to Reed Ave	179-12
Swr levels	1144-40
X-sec. Garnet to Grand	233-68
Chalcedony & Beryl St	410-52
Levels on curb line fr. S.L.Grand to LaPlaya	835-1
Beryl to Chalcedony	1224-44
X-sec. Beryl to North end	1233-2
Levels, Chalcedony to alley N of Law St.	1644-45
X-sec. Cr.Ft.Dr. to Pacific Beach Dr	1752-32
X-sec. Garnet South	1762-37
X-sec, Chalcedony to Collingswood	1807-48
X-sec.Hornblend to 100 ⁺ North	1998-72
X-sec. for impro.Cr.Point to Pac.Beach	2156-7
Elev.curb returns,Grand Ave. at Kendall	2161-56

12

	Kendall Street	
X-sec.	Garnet to Hornblend	2312-26
X-sec.	Hornblend to Reed	C-14
X-sec,	also Collingwood Dr., Monmouth Dr. Emelene and Jewell	C-13
X-sec.	Law to Beryl	C-13
Oliver to Grand Prop. water	W/Bk	851
LaPlaya to Pac Bch.Dr. Stakes & Grades		797
X-sec. & Tie points Chalcedony to Law		C-13-14
Construction:		
Grades at Pacific Pines, Etc		G-120-73
Law to Chalcedony, Drainage Gr.		G-259-40
NW curb return at Chico		G-290-66
NE curb ret at Cr.Point Dr		G-290-66
Grades		G-292-5

Kendall Street

Curb returns	G-292-8
Curb ret. at Shasta & Fortuna	G-292-9
North side only curb & SW Hornblend to Morrell	G-278-60
Tiepoints- Pacific Pines	G-120-62
at Grand to Reed	2067-26
at Grand	TP 20-2
at Hornblend	TP 20-4
at Garnet	TP 20-7
at Pacific Bch Dr. Chicago, Fortuna also pg 12/14	TP 20-11
at Roosevelt, Laplaya	do 25 TP 20-11
At Grand, Thomas, Reed	TP 20-15
at Reed, Oliver, Pacific Beach Dr.	TP 20-29
at Malden, Beryl	TP 20-57
at Beryl, Law, Chalcedony, Missouri, Diamond	TP 20-58

Kenmore Terrace

X-sec. Mt. View Dr to end

1223

Prop. dr. Kenmore Ter to Waddell

1169-74

Ties David Place to W. Mt. View Dr.

TP 18-40

Kennebeck Court

X-sec

1554-36

Ties, Ocean Front Walk to Bayside Lane

TP 25-10

Kensington Drive

Survey to extend and locate culvert Nly at Lot 7 I-17
Ties TP 28/4, 17, 17, 18
Ties at Alder Dr. fmly Jefferson St. TP 18/18

Kensington Heights No. 1
Location of ext. storm drain, Lots 5 & 6
Block 10
Watson, Valle & Gough, Sewer
Dr. survey rear 5072 Canterbury Dr. to ϕ
Bottom of Canyon, Lot 10, Blk. 4
Bench Levels
Ties

1734-26
1956 & 1950
2213-13
1652-76
TP 28-1

Kensington Heights Unit #2

Overflow sewer pump station

2030-6

Surbey for dr. thru Lots 164 168 incl

Hilldale road

J-17

Kensington Park

Construction

Stake sewer at Terrace Court

G-238-23

Kensington Park Exten.

Watson, Valle & Gough Sewer Notes

1955

San Sewer, Lot 7, Blk E & por Lot 24, Rho. Mission G-273-37

Kerwood St.

X-sec. Iona to Radio Road	1636-63
X-sec. 60th to Iona	1659-35
Run sewer loc. fm. Lot 16th in Victory Manor to 54th St. & tie to existg. Manhole Pitta St. Hollywood Dr. to Radio Dr. to Kenwood Drive	2270-36
X-sec. Iona to 60th also 60th St. Kenwood to Wunderlin	K-22
Ties at Radio Dr. (Tyrant 56th	TP 12/8, 27
Ties at Pitta to Hollywood Ln, Iona to 60th	TP 12-29-31
8" AC main cut sheet offset grades 60th to Iona and 60th Street- locate & profile 5 Driveways	K-22

Kew Terrace

Preliminary, Group 26, Nutmeg to Sly terminus	913
Stakes 4" Main, Nutmeg to terminus	906

Kettner Boulevard
Profile Spruce to Quince Water Main Replacement & TP
F-20-A,D

Ties: Fir to Grape	FB 1012-75	
Pringle & McKee	G-110-26	
Broadway to A	1307-75	
X-sec-gutter, E.side intersec. at A		F-22
Prelim w/main bet. Calif & Washington		F-19
Control monuments CL intersec. Bdwy. to E St.		F-22
Ties bet. Bdwy & Market 200-1717		F-22
Grades Bdwy to C (Construction)		G-131-18
Grades Pierce to Chalmers		G-116-36
Pave, etc. Kalmia to Andrews		G-116-48
Water,Pierce to Chalmers		G-115-59
Sely corner Bdwy. & Kettner		G-180-78

C. H.

Kettner	
Swr bet Arct & Cal. fr. Laurel Sta. 8.15	490-15
do do do thorn Sly	829-48
Swr fr. canyon Harasth to McNealy	829-68
Swr Kalmia to Juniper	824-34
Swr Kalmia to Palm	824-35
Swr fr. 25' Palm to Willow	824-76
Santa Fe Station	968
X-sec B to Date	1041
X-sec. Kalmia to Laurel	1300-76
Sidewalk notes B to Laurel	1376-2
X-sec & loc. Impvts. B to Bdwy	1426-1
X-sec. 200' N to 200' S of Kalmia	1453-40
Levels, curb, S/W & Pave. East Side Bdwy. to E	1537-31
X-sec. East side, bdwy to E	1516-77

	Kettner Blvd.	
Loca Fire Sta. #20	Blk 155, Middletown	2100-64
Kettner bet. Vine & "alnut		
Lot stakes, Kettner & Grape	Blk 41, Middletown	1012-75
Stake lot for fire sta. #20	Sly of Walnut on	2100-64
Survey intersec. B St. E St. G St.		2298
Traffic Signals intersec F St	2628-1-D	
Hardcopy signals & lights intersec.	Sassafras	5979-1-D
X-sec. curb ret. at NW cor of F & NE Corners		
of G & A		G-22
Prelim. srvey-Pringle to Mission Hls Blvd		
& titus St. Water		F-19
X-gutter at Vine St		F-19-D
at Sassafras		F-20-A
at Palm		F-20-C
at Hawthorn & Juniper		F-21-A
at A	F-21-C	F-21

Kettner Blvd.	
Pave & curb gr. SE Cor. Bdwy	1516-78
Levels on existg. Paving at Market	1543-72
X-sec. fr drainage, Kettner & Market	1590-54
X-sec. Bdwy. Nly to S.L. B St	1198-68
Levels on Kettner, Harbor to Market & Market St.	2155-53
Levels for pro.culvert, at Market	1641-75
X-sec. Market to Harbor Dr	1650-65
Levels, W.Side, G to Market, Also on F&G	G-211-31
Prop. storm dr. Spruce to Thorn, also Spruce, Thorn & Calif.	1696-63
Loca. of existg. 24" conc.pipe culvert across Kettner at Spruce	1707-75
Levels at Broadway	1741-58
X-sec. Kettner at Olive and Olive to India	2107-25

Kettner Blvd.

Swr. lot li bet India & Arctic fr Palm to Chalmers	490-53
swr. fr. 65' N of Cent.Palm to bet.McNealy & Stone	490-56
swr. lot li.bet.India & Arctic	490-60
fr. 190' N of McKee to Sta 4+85 S of McKee	
swr lot li.bet.Arctic & Calif.	490-68
Fr 65' N of cent. Arctic to N of Stone	
Swr lot li.bet.Calif. & Arctic	490-70
fr 65' S of Cent Willow to bet.Spruce & Re	
Swr. fr. Willow to Winder	829-10
Swr Lot li.bet.India & Arctic fr.Willow to Chalmer	829-11
Swr do do do do south	829-12
Chalmer Levels, Date north	1010
Levels Kalmia to Pierce	1053-33
X-sec. Ivy to Juniper West 1/2	1084

Kettner Blvd.

Levels on water main	1075
Culverts, Nutmeg, Vine and Kettner	1108
X-sec. Chalmers to Winder	1108
X-sec. Pierce to Chalmers	1112-32
X-sec. B to Broadway 1115;1195/68 1198-68	
X-sec. Pringle to Mission Hills Blvd 1221	1198-68
Gutter levels on east side bet.Vine & Walnut	1278-70
X-sec D to H	489-2
X-sec.Cedar to Winder	315-40
X-sec. do cont	371-1
X-sec. McKee to end Mdn	963-2
Swr lot line bet Ind. & Arct, Kal. to Ol	490-11
Swr Laurel to, Palm	490-12
Swr Laurel to Juniper	490-13
Swr bet.Arct & Cal. fr. Laur to Cany;S Kal	49-14

Kettner Boulevard	
Points for elec. light mast Arctic & H Sts	14-42
Crossing elec. Ry. Arctic & G Sts	29-12
X-sec. D to H	208-1
Levels for LosAngeles & SD Beach Ry	252-60
X-sec D to H	265-42
Locating Santa Fe Track	327-26
X-sec. Kalmia to Willow	448-1
Fm. Kalmia to Thorn	448-2
Thorn to Willow	448-28
X-sec. Cedar to Winder	315-40
Swr.levels bet. Kettner & Calif Bet. Grape & Walnut	948
X-sec. W/A Arctic to McKee	842-28
X-sec	849-45
Location culverts	416-60
Ties	78/1

Kettner Boulevard

Curbs at Kalmia	G-128-80
Curb & gutter levels W/side Kettner Blvd. from G to Market and on Market fm. Kettner to Calif Sts.	G-211-31
Curb & Gutter levels W.Side be. F & Market	G-211-35
Culvert grades Kettner & Spruce	G-228-15
Curb stakes 2300 to 2400 block	G-230-47
Cedar to Grape	G-81-48
Harasthy to Pringle	G-89-43
Ivy to Quince	G-94-A-30
India to Kettner	G-103-51
McKee Intersection	G-113-1
Kalmia & Kettner, curb ret. stakes (Constr.)	B-27-44
Stake curbs, corner Vine (S.W.)	B-29-52
Drain No. of Kettner & West of Mission Hills Blvd.	G-354-50

KFMB

Loc. boundary corners City lands & Kfmb
Rancho ElCajon Tie Points

N-10-11

Construction Block 22
20
21
11

Kimball's Addition

A-5-9
A-5-10
A-5-11
A-5-al

King Court

X-sec 52nd St. to Westerly termination

1553-32

King Street

X-sec

Curb levels, Nashville to Lieta

1496-28

593-69

Kingsley Street

X-sec. tide to P/L	457-8
Curb elev. Chatsworth to Rosecrans	1095-47
X-sec. Rosecrans to Chatsworth	1299-6
Bench levels Kingsley & Poinsettia	D-18
Pave. Chatsworth to Rosecrans	G-152-44
Ties on Willow/Evergreen, Locust-Rosecrans Chatsworth	15-52, 26/4

Kingston Court

Drainage

1209-44

X-sec of

1554-35

Mean Hi Tide Line Survey S to Sta. 85*00

MB 31-3

Ties Ocean Front Walk to Bayside Lane TP 25-10

Kingwood Street

Preliminary location trunk swr from 47th to disposal

plant at Una & Kingwood Sts

1610-22

Ties at Una

1574-45

Ties pro harbor Dr

572-40

ties Thor to Vesta

12-8

Kiowa Street

Stakes for relocation Helix Irrigation P/line	M-16
Survey for relocation Helix 6" AC W/Line	M-16-A
Elev. top of pipe	691
Align. LaMesa conn. Lake Murray Blvd	691
Align. treatment plant X-sec	697

Kite Street

Levels for profile	459
X-sec Marine View	492-17
Levels, south of Bush	828-40
X-sec. NL Marine View North	834
Survey at north line of Horton's Addn.	849-2
Survey curve at Stockton	921-41
X-sec. at Stockton	921-41
Swr fm. Horton to Brookes	490-25
Swr lot li bet Jackdaw & Kite, fr 150' N of to Sta 4+95 N of Willow	490-29
Swr from cent. Bush S 275'	806-51
Swr fr. Bush 275' south	831-9
Swr fr. Horton to Market	892-4
Curb levels SL Marine View to NL Walnut Ave	1037
Survey opening	913-64

Kite Street

Re-surv opening	913-65
Locate catch basin at Douglas	938
Swr fr. Brookes to N of Torrence	482-62
X-sec. S.L. Marine View to NL Horton's Addn.	1037
Opening south of Sutter	1108-25
X-sec. Sutter south	1108-57
X-sec. Upas to NL of Pueblo Lot	1177-6
Levels on existg. curbs, Brookes to Upas 1206	
Drain at Walnut, also Upas at State & Horton	1164
Construction: Marine View to Torrence@	T-51-12
Marine view to N line Horton's	G-91-66
Marine View to S of Walnut	G-102-24
Sutter Street South	G-115-30
Sutter South to Upas, Paving	G-140-13

Kite Street

Tiepoints

at Horton Ave.

at Brooks, Puterbaugh, Torrence also pg. 13, 28

at Bush

at Pennsylvania, Sutter

at Walnut

G-140-15

TP 8-6

TP 8-8

TP 8-13

TP 8-28

Klauber Ave.
Tiepoints at Scmi itar to Eider
at Back
at Hilger, Plover & Zellar, Attix & Bach
Klauber-Water
Stake driveway at 1190 Klauber Ave
Stake swr Nly from Broadeay

1214-~~3~~⁵
TP 12-36
1214-7
G-144-11
G-306-70
G-306-28

Klauber Avenue

Levels over creek	1004
X-sec	1096
X-sec. Bach to 69th	1239-47
Prop. swr. Bittern to Hilber	1664-37
X-sec. 500' SW fr. 69th	1812-71
Pro.swr. in Madera, Tarbox, Gilson et al	2274-1
X-sec. Swr Zeller St to 69th	2274-39
Chk levels fm. 65th & Imperial along 65th, Klauber Attix, Paradise, Tooley, Winnett	1652-58
Federal Blvd. to 47th	
Chk. levels-Sunny slope Addn. to Encanto Hts.	
Madera & 69th to Bittern & Klauber	1664-33
X-sec. Sparrow St. to Bittern	L-21
Wren St. Scimitar to Bdway Stakes & Grades W/Bk	832

Kline St.

Swr preliminary

402-69

Swr, fr. Herschel to Magnolia Place

403-70

X-sec. Ivanhoe to Draper

1733-21

Topography Tennis Court Draper & Kline

2033-1

Paving, Draper to Ivanhoe

G-237-13

Draper to Ivanhoe

G-90-2

Tie cuvier to Girard St.

1323-62

Knapp Street
X-sec for cross gutter at Clairemont Dr

E-14

X-sec

Kneale Street

944

Knox Street

X-sec in Overlook Heights

1544-54

X-sec. in Overlook Heights

1577-76

Grades at Everview

G-191-46

Knoxville Street

Survey of, Morena to Littlefield	1450-44
set flags for proposed opening, Tonopah to Empire	1696-62
Levels for pro.swr. Naples to Dorcas	1791-1
Plans f. Swrs in Overlook Hts. Weeks Add. between Weeks and Morena Blvd.	1340-1352-D
Survey for prop. turnk swr. to new development	2133-1
N of Linda Vista through Tecolote Canyon	
Highwater mark, Tecolote Creek Bridge at	2181-2
Survey-prop. trailer Park intersec. Morena	2118-77
X-sec. Littlefield to Gardena	E-16
Stake prop. ROW at Gardena & Littlefield	EM-16
X-sec. for drain from Littlefield to Tecolote Channel	E-16

Knoxville St.	#E-16
Stakes for elevation at Morena SE corner & Nashville Ely	E-16
New loc. & stakes Fire Hydrant at Morena	G-230-38
Water grades, Morena North	G-252-54
Swr Grades	
Reset Lot corners, Line bet. Lts 14 & 15	
2 & 3 Hazatd Tract #1	2066-42
Ties Ellen to Naples	1422-60
TP at Weeks & Naples Sts. Aero survey	FB 2229-58
TP at Morena & Tonopah	2154-50
at Littlefield to Gardena	E-16
X-sec. Morena Blvd to Tonopah St & Tonopah St.	
Knoxville to Nashville	E-16
Plan & prof. W/Main-Savannah to Morena	E-16
Savannah to Morena-Preliminary Group 25	W/Bk 907

Kolmar Street

Levels on curbs

1108

X-sec

1141

Const. *Pave, etc.* Neptune to LaJolla Blvd

G-146-35

water also gravilla palomar electric

G-110-47

Kurtz Street

Tiepoints

Wetherby to Winder

Trias to Rosecrans also pg.24

Ties

Greenwood to Riley

Ties & Monuments at Bean and Calif. Sts.
at Sherman & Greenwood St.

Tie Points

G-122-1

1422-1

TP 15-56

TP 2078-34

FB 1381-73

D-18

E-19

Kurtz Street		
Location prop. swr in Kurtz		2104-56
Prof. & align. for replacement of 36"		2033-61
press. line fm. Witherby St. Pump Station		
to Kurtz St.		
Swr. prelim. Kurtz Sherman to Houston		2146-3
Encroachments Kurtz		2146-5 8 -9
X-sec. Blk. 169 Middletown		2262-25
X-sec. Bet. Pac.Hwy & Camino Del Rio		2340-17
Drain survey Hancock,Camino Del Rio		E-18
X-sec. Camino Del Rio to NWly line PL 276 70' wide		D-18
X-sec. Intrepid St to dead end		D-17
X-sec. Estudillo to Bandini; also Wright St.		
Pacific Hwy to Kurtz		E-19
24" Dyke P.L. to Camino DelRio,Ctrline Prof.		
Proposed Main	W/Bk	808

Kurtz Street	
Swr levels Sutherland to Harasthy	1111-26
Swr levels Greenwood to Witherby	969-52
Swr Levels Greenwood to SD River	969-77
X-sec. Chalmers to Harasthy	1272
X-sec Wright to Witherby	1309-5
Levels, dr. ditch, Rosecrans South	1469-79
Loc of Bldgs. Poles Etc. at Estudillo St.	575-52
X-sec. Pacific Blvd to Rosecrans	1574-61
Encroachments-Sherman Houston	1587-1
X-sec. Rosecrans to Greenwood	1587-15
X-sec. Harasthy to Wright	1592-2
Levels, ATSF Ry tracks at Noell	1579-80
X-sec. Pacific to Rosecrans	1632-45
Levels Witherby Subway	1184-77

Kurtz Street

Swr Grades W of Rosecrans Blvd	G-207-72
Constr 2-10' curb inlets be, Smith & Pacific	G-213-50
Grades F. Overflow MH Rosecrans & Kurtz	G-240-54
Kurtz St. Sewer, Witherby to Sutherland	G-132-41
Kurtz St. Sewer, Harasty to Bean	G-132-43
Curb Inlets & Drains at Rosecrans	G-206-59
Sewer construction	G-268-65

Kurtz

Dyke P.L. to Camino Del Rio Group 206	WBK 808
Revised profile	808
X-sec & tie points Noel to Coutts	E-19
X-sec Noel to Coutts profile along pro.	
Nly cb line Noel St.	E-19
Pot hole location at Wright	E-19
Construction:	
Grades, Wright to Witherby	G-199-10
Grades, Mason St. to Rosecrans Blvd.	G-199-70
Swr Gr. Kurtz & Greenwood	G-203-57
Swr gr. state Highway to Greenwood C.L.	G-204-36
Grades, Old to New Rosecrans	G-206-30
Bench levels f. Swr. Constr. Greenwood, etc.	G-206-48

Kurtz Street

X-sec. Noell to 200' East	1624-66
Levels on paving & curbs, swr pump house at Wetherby & Kurtz Streets	1621-41
Levels, Greenwood to New Rosecrans	596-65
Levels for drainage at Rosecrans	1643-77
Loca. of new swrs & laterals NWly from Pac. Hwy	1657-52
Loca. of new boxes on old box culvert on Bandini and Kurtz Sts	1692-64
Greenwood to Riley X-sec	2079-37
Levels on existg. curbs & Gutters on Kurtz from Riley St. 100' both ways	2027-60
Curb Inlet at Knoell Stake	1816-25

Kurtz Street

X-sec California to Noell	210-52
X-sec Noell to Witherby	244-1
X-sec North of Witherby	277-7
Culvert Witherby to Coutts Levels	227-71
Survey	357-1
Widening of street	355-41
Swr, Lot li bet Hancock & Kurtz fr 25' S of	
Sutherland to 25 ' N of Clayton & W to-	393-33