F.B. 101

101

Return to City Engineers Office
City Hall, San Diego, Cal.

MICROFILMED
DEC 7 1964

FROM
LORINGS'
BOOK STORE,
762-66 5th St.,
San Diego,
Cal.

101

10
20

Return to City Engineers Office
City Hall, San Diego, Cal.

Order No 1064

F. M. Briggs

Lots 9 & 10 Block 10

Kimball's Add.

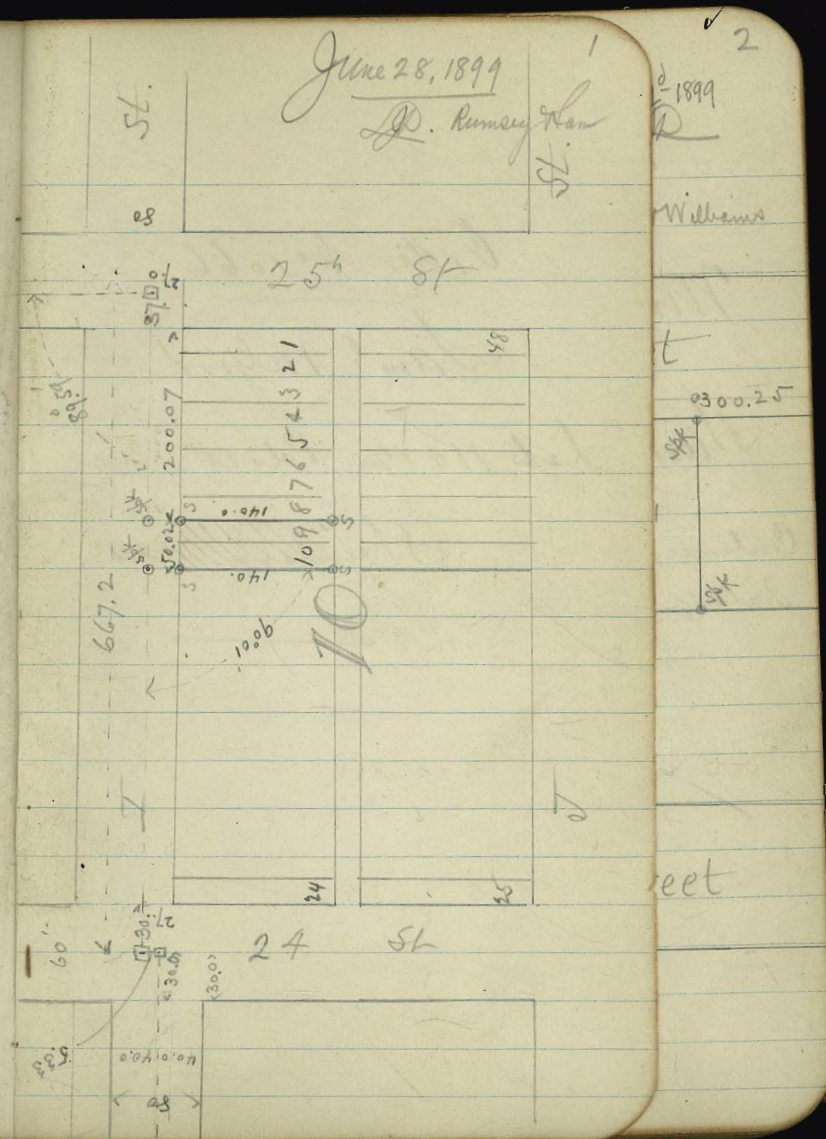

Order No 1066

Saml. McGood

Lots 11 & 12 Block 30

Sheomans Add.

July 22d 1899

Rumsey & Williams

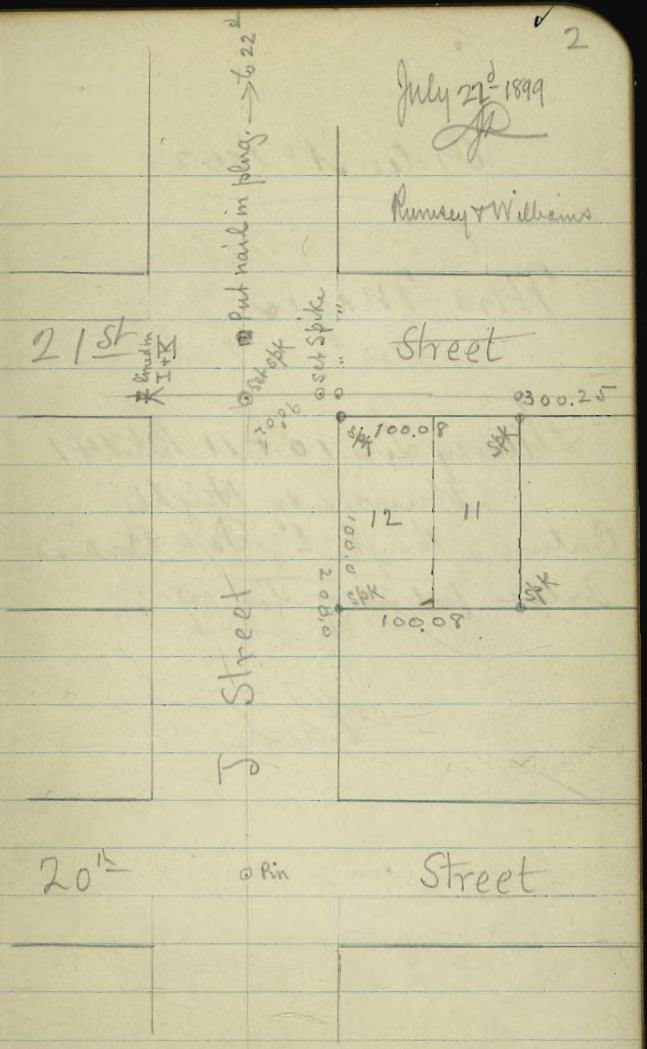

Order No 1062

Mrs Mayes

Survey Lots 10 & 11 Bk 141
University Heights
Continued through to Park Boulevard
Includes portion of Lot 19

Paid

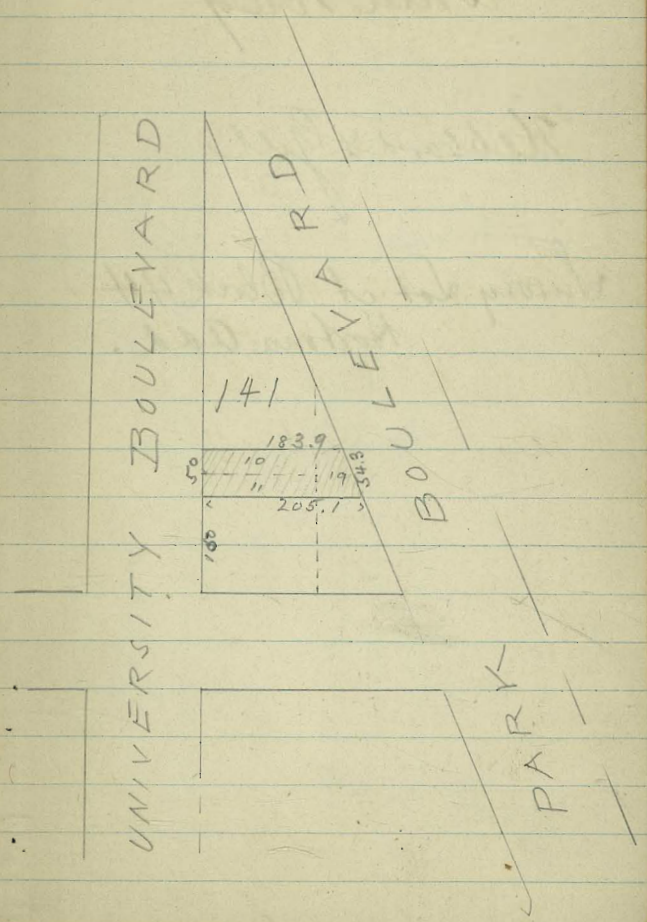

Order 1069

Hebbard & Gill

Survey Lot A Block 44
Hortma Add.

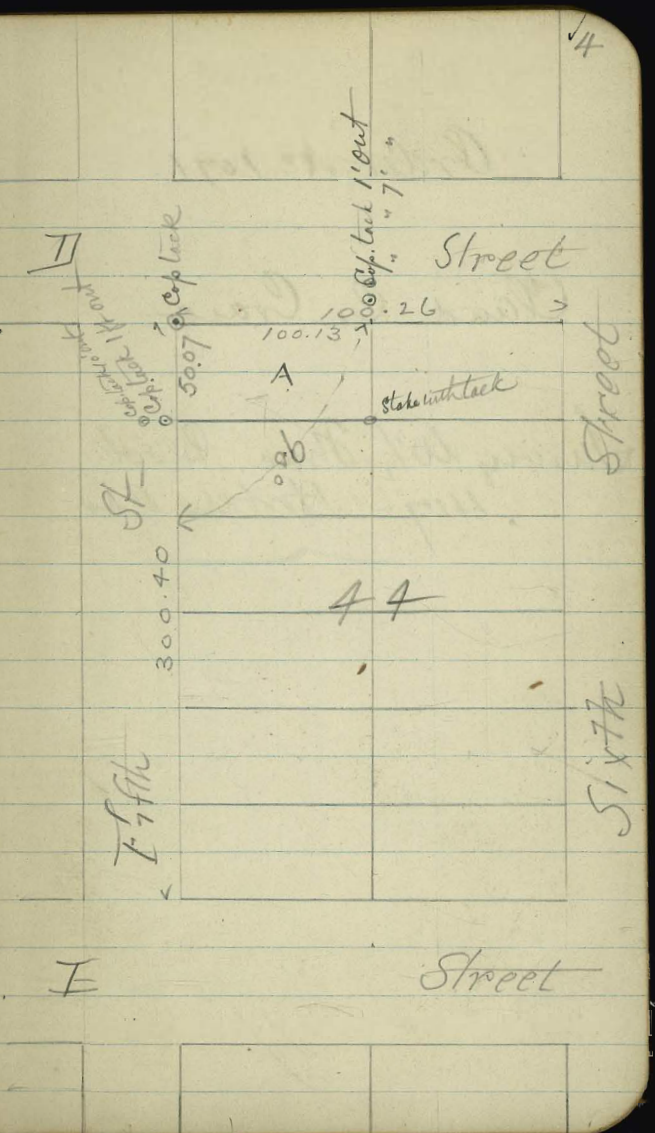

Order No 1071

Claud C. Craig

Survey W½ Trac. Block
417 – Hortons Add

Sept 6 am '99

Rumsey & Williams

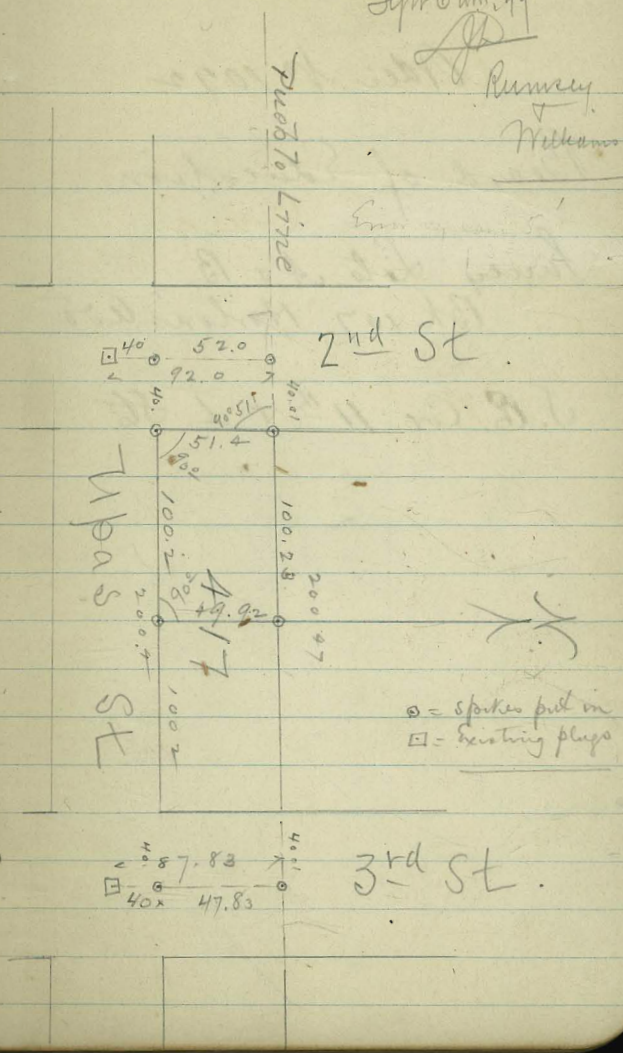

Order No 1072

Board of Education

Survey Lots A & B
Bk. 107 Horton's Add

S.E. Cor 11th & I Sts

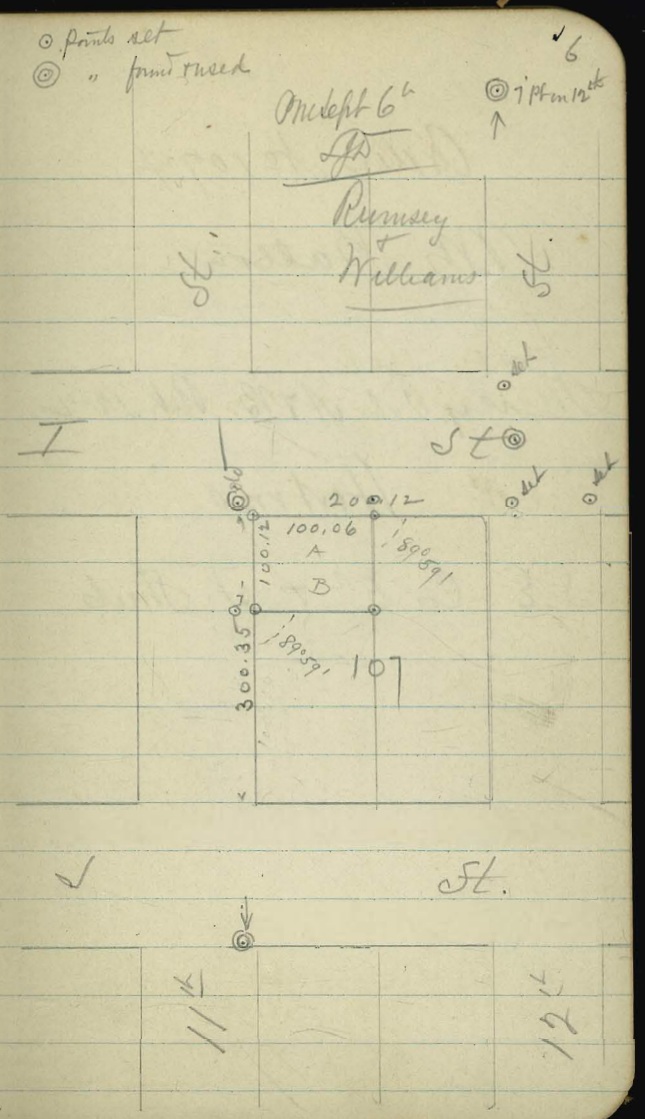

Order No 1074.

Mr Ballou

Arnold Estate

Survey Lots A & B. Bk 122

Hortons

S.E. Cor 5th & J Streets

⊙ points put in
◎ " found & used

LJP 9/14/99
Rumsey & Williams

7



△ Stakes set as requested by Mr Campbell (Contr)

Order No 1083

S. D. Cuyamaca & E. Ry Co

Survey N.W. Cor Bk 164
Horton's
& place 4 points for building

Oct 30th 99

Williams & Rumsey

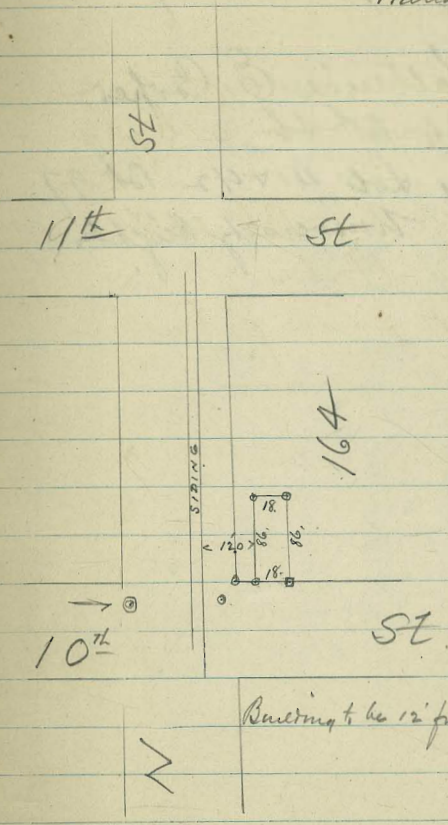

Building to be 12' from nearest rail

Order No 1087

Mrs Katherine E. Cooper
No 1461 6th St
Survey Lots 41 & 42 Bk 97
University Heights

Nov 29 99

Ramsey & Williams

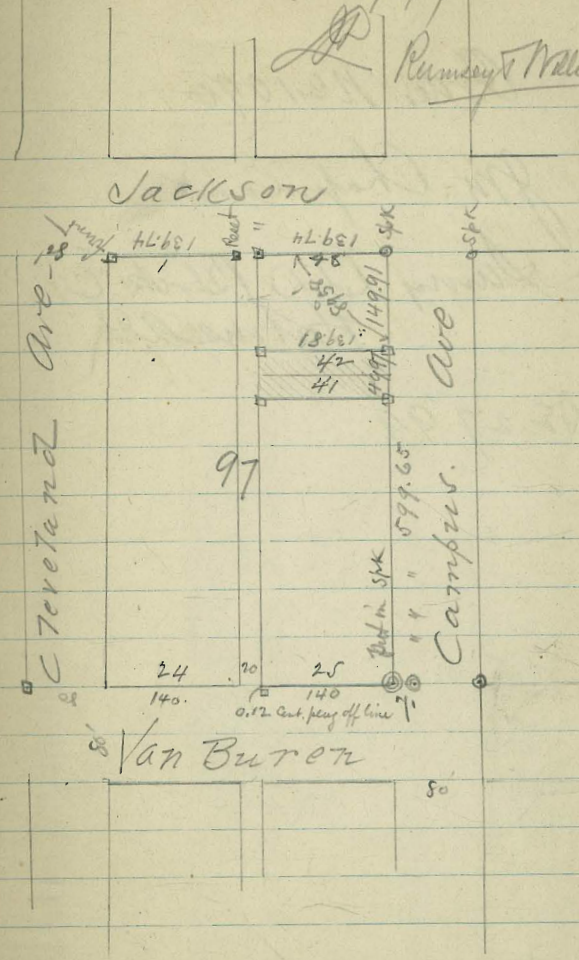

Order No 1090

J.M. Chapman

Survey Lot D Block E
Holmes Add

Dec 27 '99

12/27/99 10

Ramsey & Williams

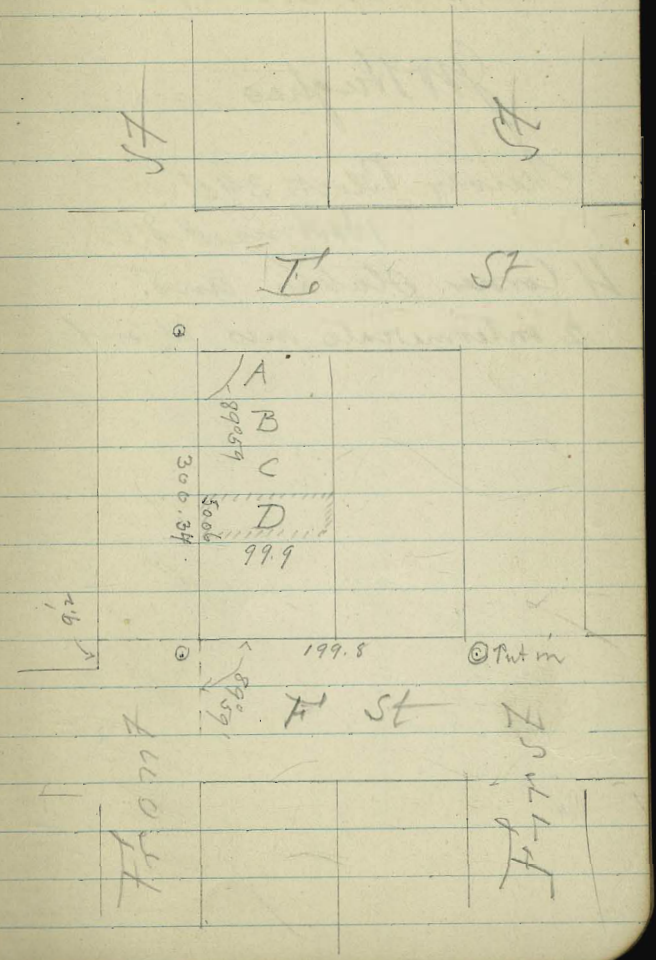

Hughes

Order No 1092

J.W. Hughes

Survey Block 395
Hortons Adn

4 Corner stakes and
2 intermediate ones approx.

Dec 30 99 11

Rumsey & Williams

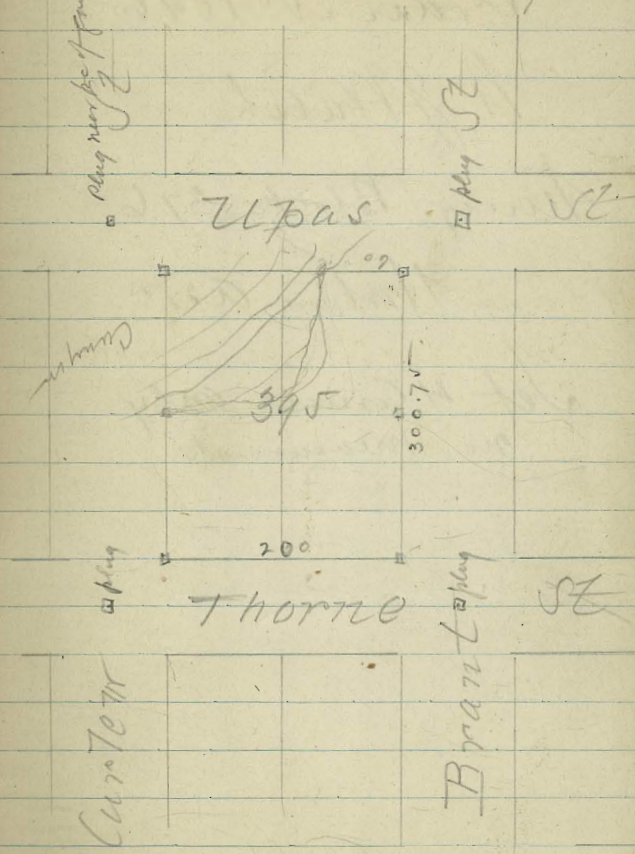

Order No 1096

W. J Walsh

Survey Block 376

Hortons Addn

Set 4 Corners only
no Measurments

Random plugs on sides of Block
for fence line

1/16/00

JP Rumsey & Williams.

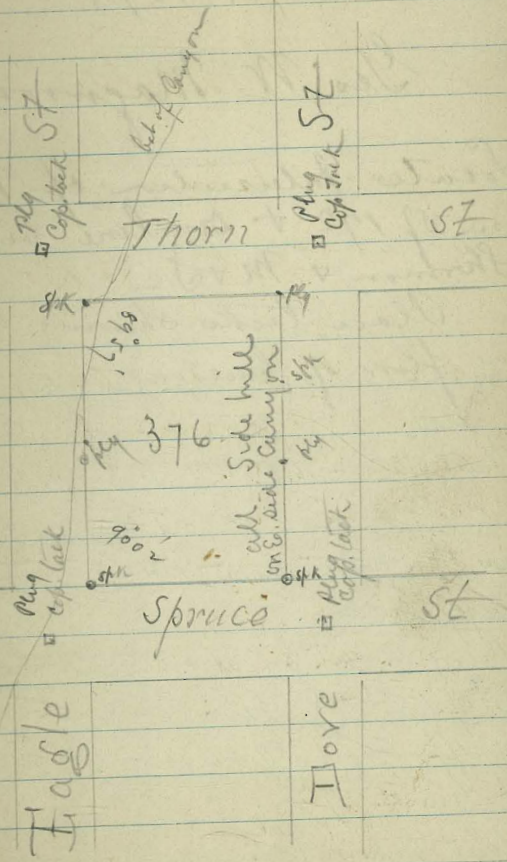

Order No. 1098

Geo W. Magwood

Locate Intersection of W. Line of 17th & Div line bet Sherman & M & S —

Place tacks showing line on floor of building.

Placed spike on W. side 17th approx on Cent M

" " " " " " 7' S of N. St

From these points placed intersec. tacks on floor of building.

Recovered iron pin at intersection of Cent line of 17th & S. line of Shermans and laid off angle 89°50 (90°10') from Cent line of 17th.

(Placed spike on Bridge near N. of Logan Spike surrounded by four tacks ∴ also placed Copper tack in Cover of Sewer on div. line)

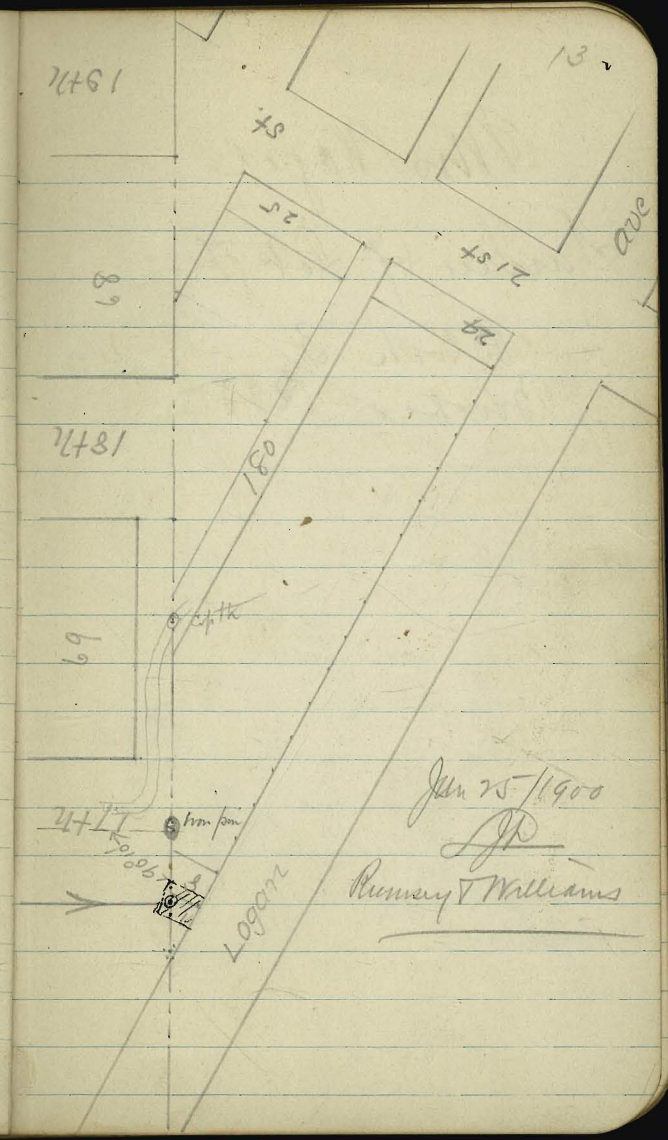

Jan 25/1900

Rumsey & Williams

Mrs Vogel

Survey of Lot 7 –

Block 3

Brookes Addn

Feb 1 / 00

Burney & Williams



J. M. Chapman

Lot 9 Block 7

Culverwell

Fence lines on Bk 7
are 2½ to 3 ft too far East
Run line up 15th St to prove it

Feb 2/00

Rumsey & Williams

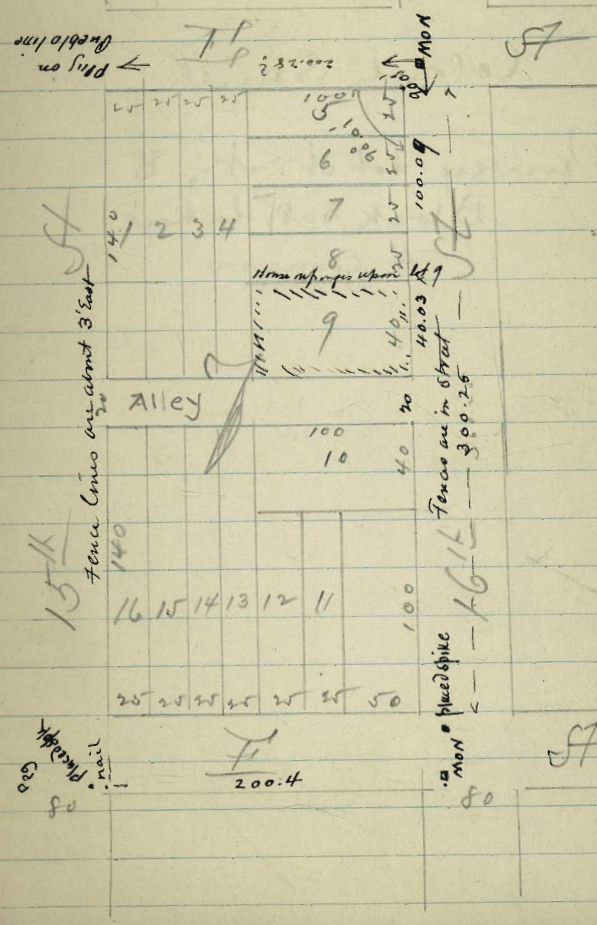

Order No 1107

✓ Colonel Smith

Survey Lot A + A ½ B
Block 308, Hatonio
4 corners

Feb 20/00 163

Ramsey & Williams

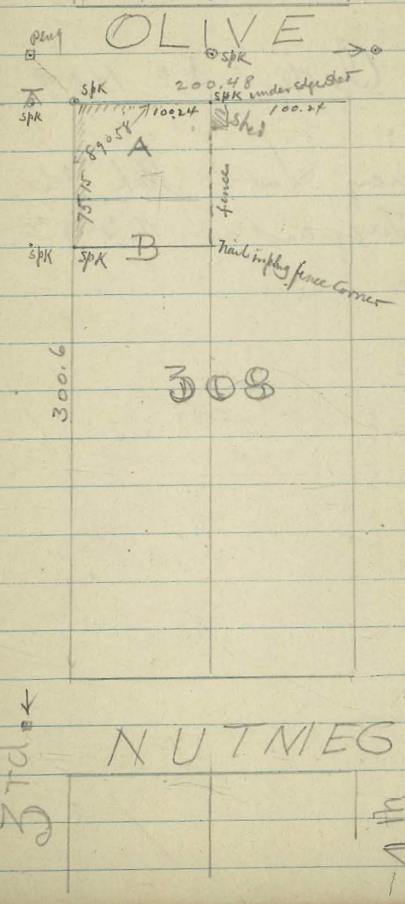

Chas Engebretson

Order No 1109

Survey Lot 9 Bk 26

Taggarts Addn

Mch 3 1900 17.

Rumsey & Williams

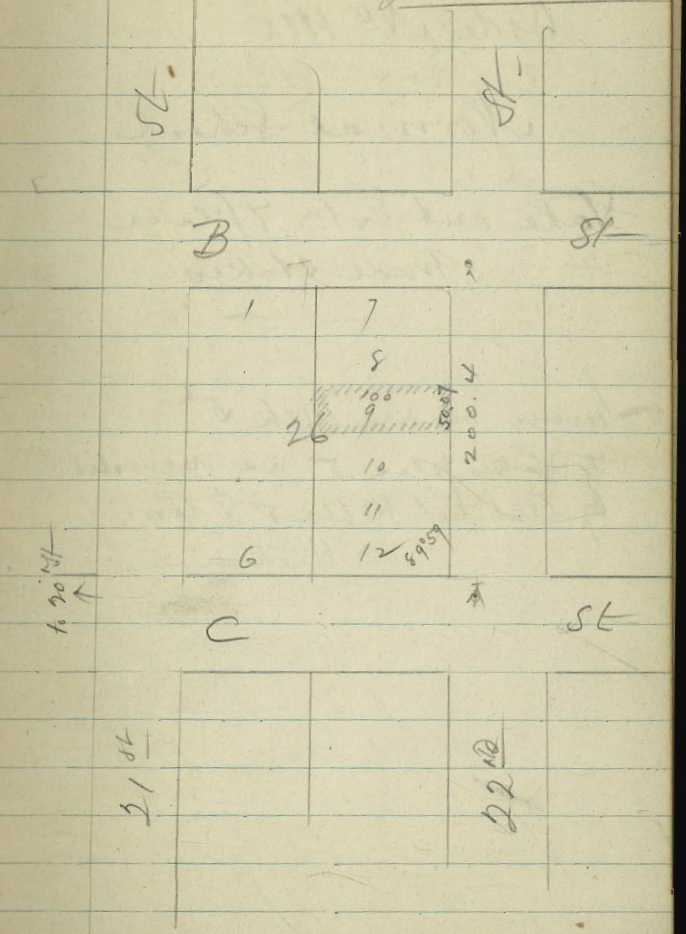

Order No 1110

Normal School

Stake out Extn & place
Grade Stakes

Survey made Mch 5th
& Stakes placed as requested
by Architect Hebbard & Contr
Hickman

Mch 5 1900

Rumey & Williams

Laid off base line 9.97 feet from face of inner walls
Made distances from point "A" = 104'-4"

Present Structure

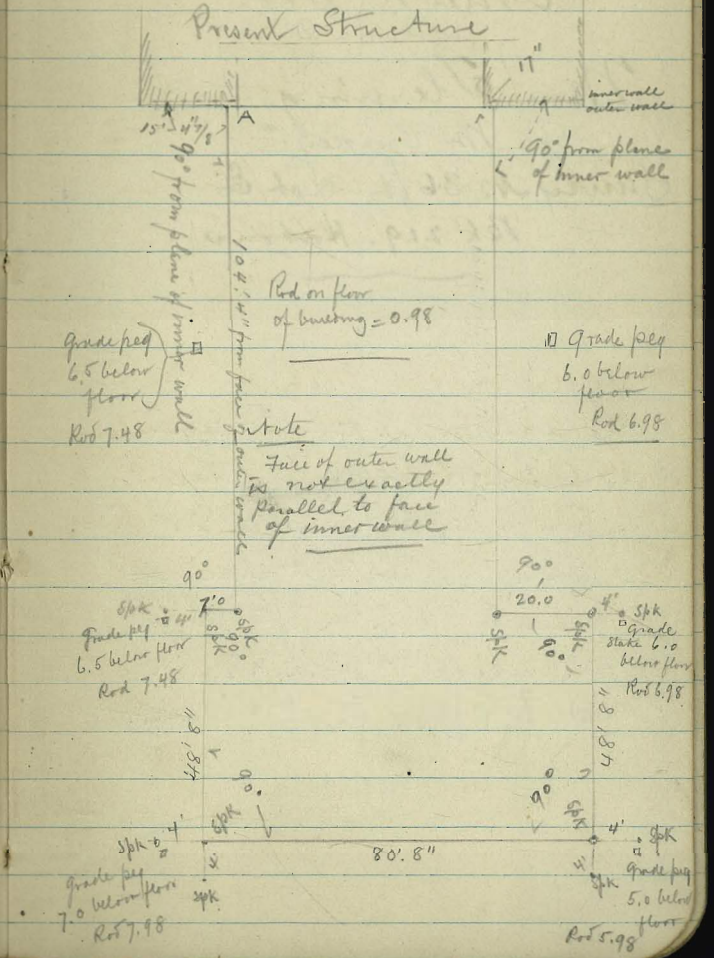

200.9
300.52

Order No 1114

Mrs Fleming
pr Mr Crockey
Survey N. 36 ft Lot E.
Bk 219. Hartons

Set 7' point on N.E. Cor 1st + Elm
by intersec of N. 7 ft line on Elm
taken from freeight from N.E. Cor
3rd + Elm to N.W. Cor 2d + Elm
with ~~line on~~ E 7' line on 1st Street
taken from backeight 7' point N.E. Cor
1st + Dale to 7' point S.E. 1st + Cedar

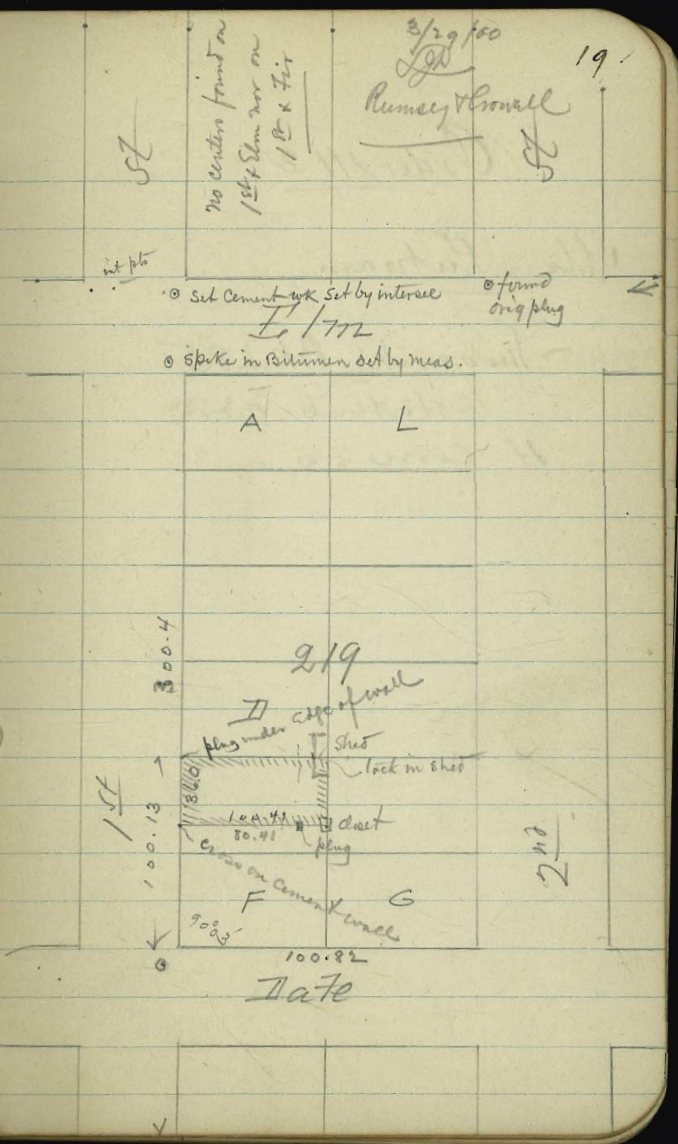

Order 1113

Mr. Putnam

Survey No. 1/2 Bk 285
Hutton addn
4 corners —

Mch 26/1900 70
Archie & Sam

Error 5' by Sam
Corrected next day

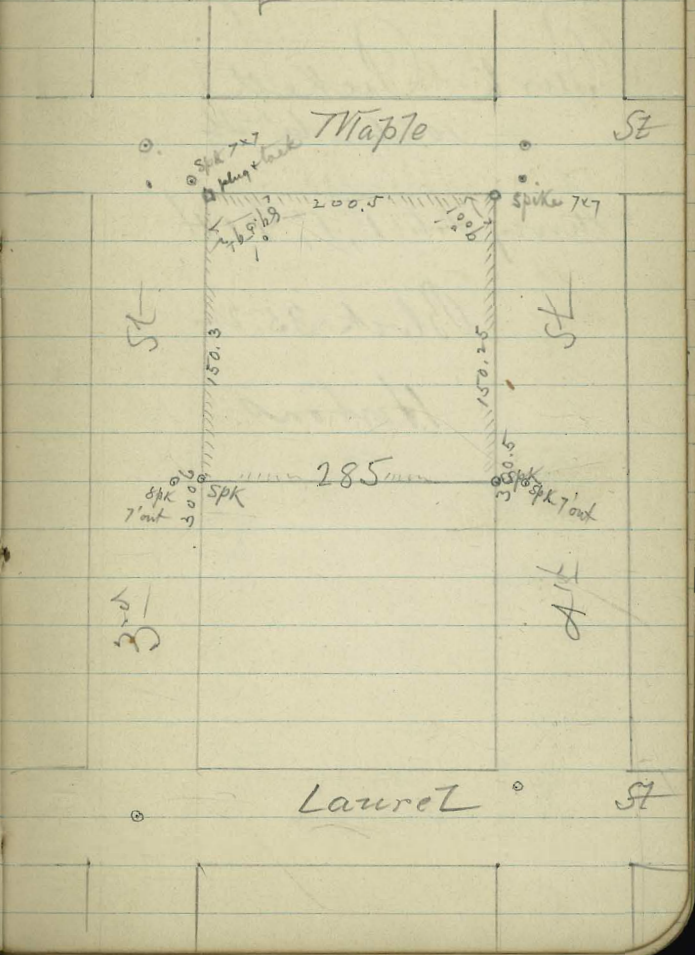

Order No. 1117 –

Burk Pickett

1066 – 6th St

Survey Lots E, F, G & H

Block 352

Hortons

Apr 11/1900

LP – Rumsey & Williams

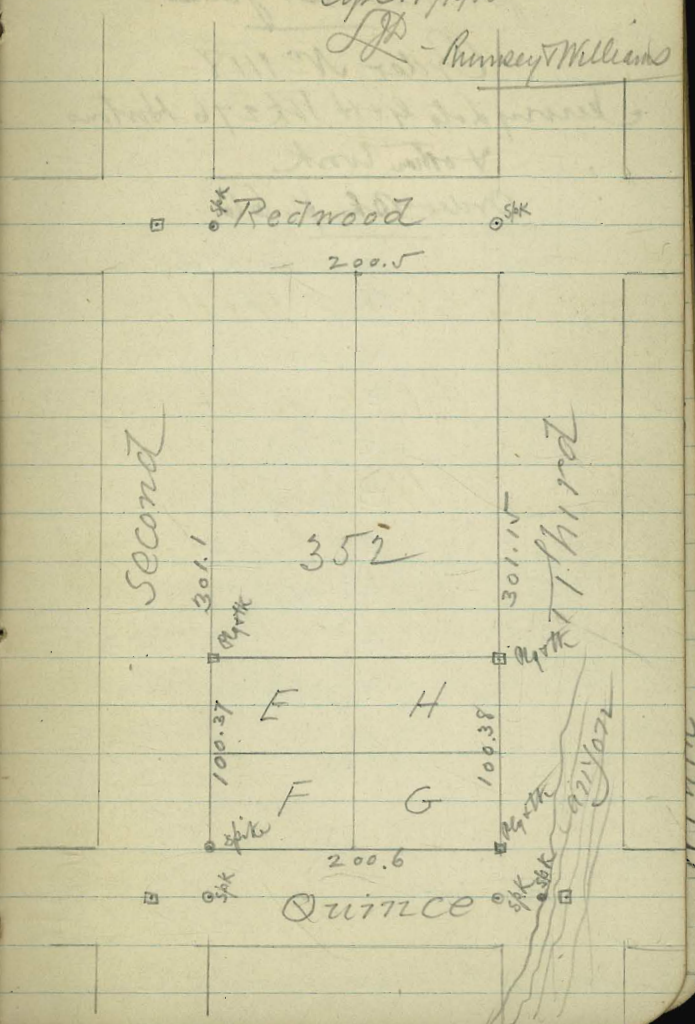

Mr McKenzie
per Hebbard & Gill

Order No 1118
Survey Lots G & H Bk 276 Hortons
& other work
Order Bk p. 66

Elevations on Gas pipes

	Sta	⊘	Rod	El	
201.09 / 199.58 / 1.51	A	201.09	1.67	199.42	Gas Pipe
	B	"	3.67	197.42	"
201.09 / 197.25 / 3.84	C	195.63	8.00	187.63	"
	D	201.09	9.78	191.31	"
201.09 / 187.75 / 13.34	E	"	9.64	191.45	"
	F	195.63	8.07	187.56	"
195.63 / 187.75 / 7.88	G	"	7.36	188.27	"
	H	201.09	6.20	194.89	"

201.09
197
4.09 Check on S. Cut

Stakes for property grades at A B & C

4/18/1910
Rumsey & Williams

209.59
0.70
210.29
10.56
199.73
1.36
201.09
6.20
194.89 Cor gp. H
0.74
195.63

Cor 204

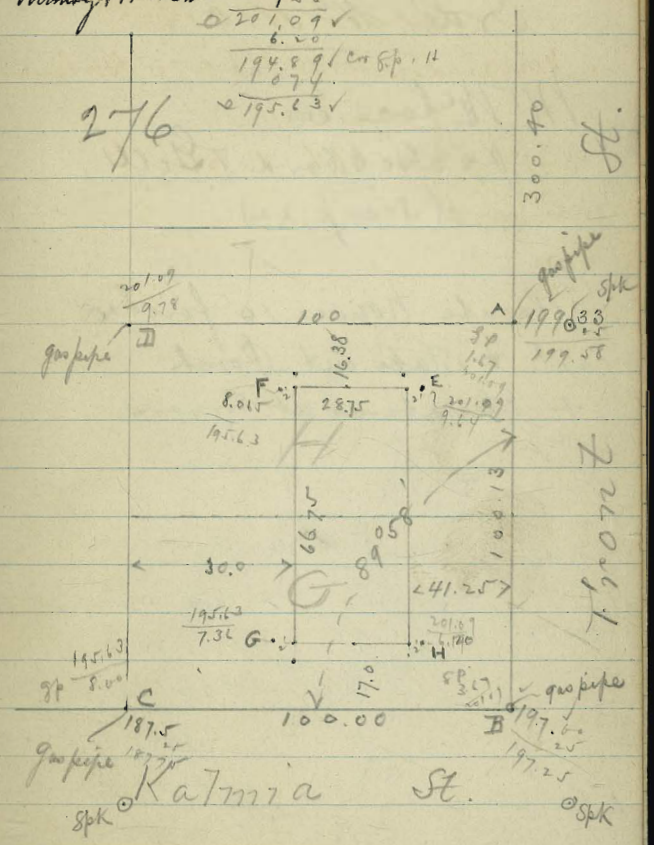

Int points (gas pipes) are put just 2.00 out on E & W lines
and about 2 ft " " N & S "

Order No 1119

Mr McKenzie
per Hebbard & Gill
(See p. 22)

Relocate house 10' farther
East & Stake out Porch
& Elevations at Corners

	Sta	θ	Rod	El	
197.25					
1.23	F	198.48	5.78	192.70	✓
198.48	F		9.59	188.89	✓
	G		8.92	189.56	✓
	H		1.69	196.79	✓
	I		0.97	197.51	✓
	J		1.31	197.17	✓

Apl 20/1900
JP
Rumsey & Williams



Front St.

Kalmia St
~~210.92~~

Library Trustees
per Philip Morse

Survey & levels on
S ½ Block 47. Hostons

BM Hydrant 8 x E = 51.11
8.43
59.54

Rod readings 20' Each way —

47

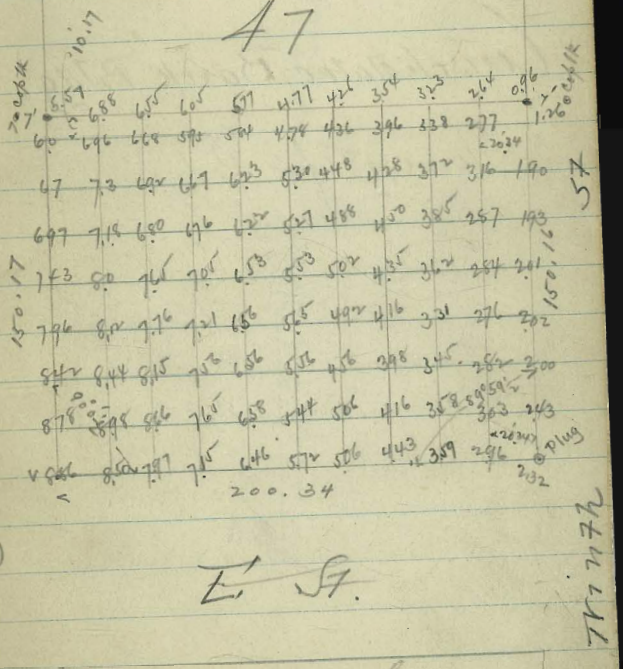

7'	8.57	6.88	6.55	6.05	5.77	4.77	4.26	3.54	3.23	2.64	0.96
60	6.96	6.68	5.95	5.84	4.78	4.36	3.96	3.38	2.77	1.26	
67	7.3	6.92	6.67	6.23	5.30	4.48	4.28	3.72	3.16	1.90	
697	7.18	6.80	6.76	6.22	5.27	4.88	4.50	3.85	2.87	1.93	
743	8.0	7.65	7.05	6.53	5.53	5.02	4.35	3.62	2.84	2.01	
796	8.12	7.76	7.21	6.56	5.65	4.92	4.16	3.31	2.76	2.02	
842	8.44	8.15	7.56	6.56	5.56	4.56	3.98	3.45	2.82	2.00	
878	8.98	8.66	7.65	6.58	5.44	5.06	4.16	3.58	3.03	2.43	
886	8.50	7.97	7.15	6.46	5.72	5.06	4.43	3.59	2.96	2.32	

200.34

Plug

E. St.

Apl 25/26 1900
[illegible] Ramsey & Sam

Survey of
E 90 ft of Lot L
Bk 88 - Hatrus

Consolidated Bank Bldg.

Surveyed for City



5/1/1900 Ramsey & Williams

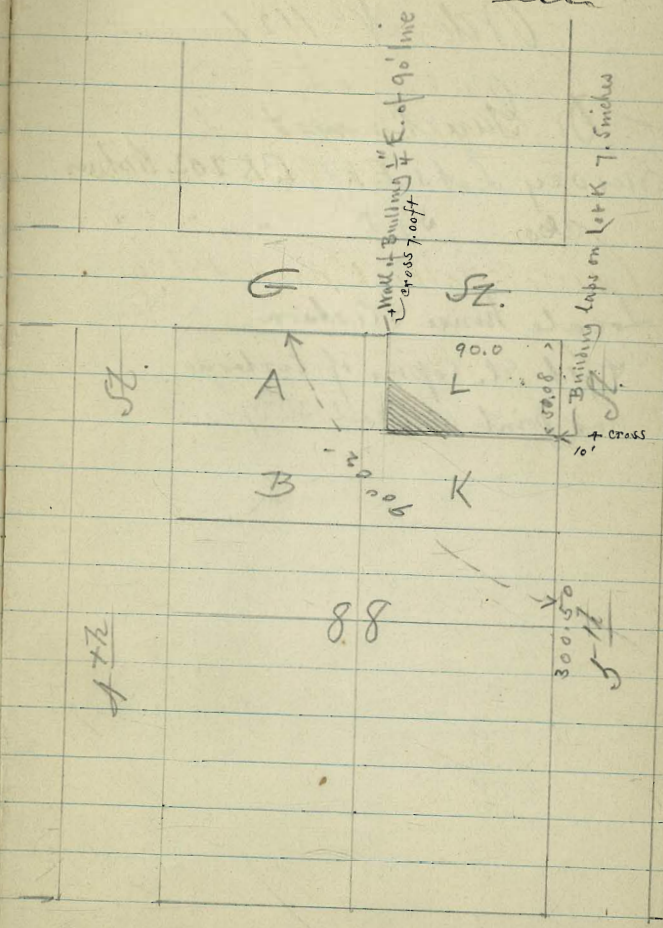

Order No 1121

Dr Gauchnauer

Survey Lots E & F BK 203. Hortons

also S½ D " " "

Locate house & cistern

& get El. Coping of cistern

and point at Beach St opposite

May 14 1900 26

Runing T Williams

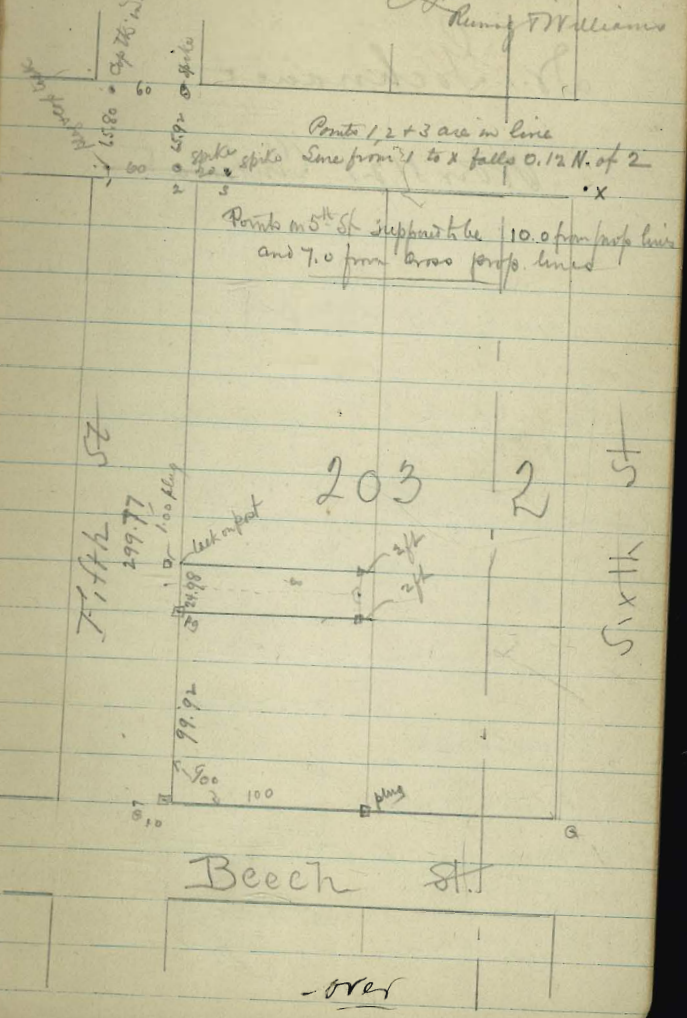

-over

Dr Gochnauer

Order 1121 Continued

B.M. Hydrant Beach & 5th	100.82
	7.83
	108.65
Rod on plug at Sidewalk opposite Filter	5.01
	103.64
	108.65
Rod on Coping Filter	0.54
	108.11
El. Filter	108.11
Rod	3.52
	111.63
Rod on Coping Cistern	2.28
	109.35
El. plug Sidewalk	103.64
Rod	6.74
	110.38
Rod on plug S.W. of Cistern	3.97
	106.41
	110.38
Plug Nr. prop line of Cistern	6.32
	104.06
	110.38
Rod on plug at Cor House	4.52
	105.86

99.92
49.96

May 15 1900 27.

Rumsey & Williams

99.92
90.94
8.98

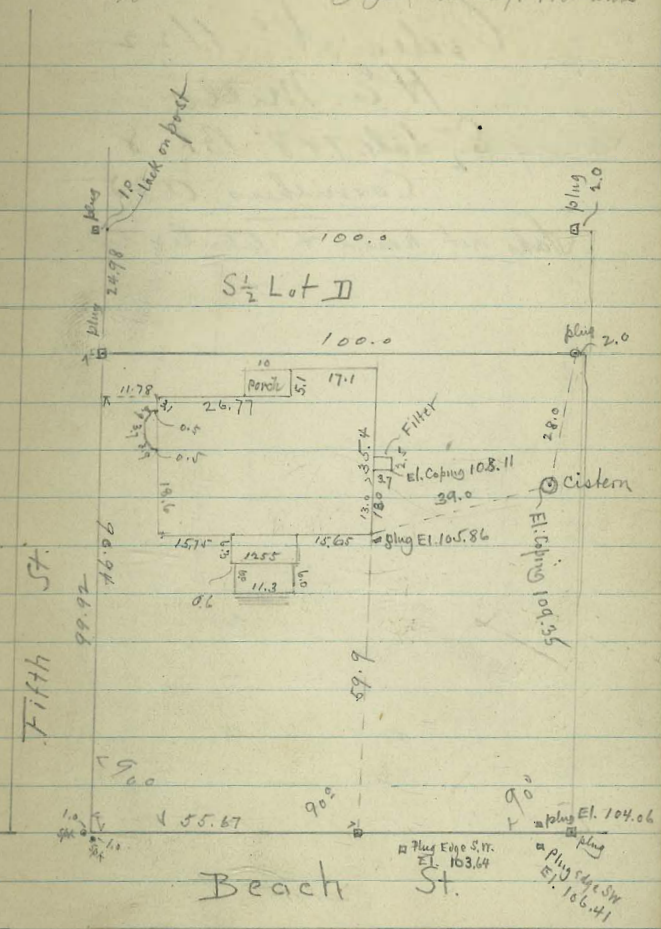

Order No 1122
H. E. Mills
Survey E½ Lots 7 & 8 Bk 8
Carruthers Add
Stake out house & take levels

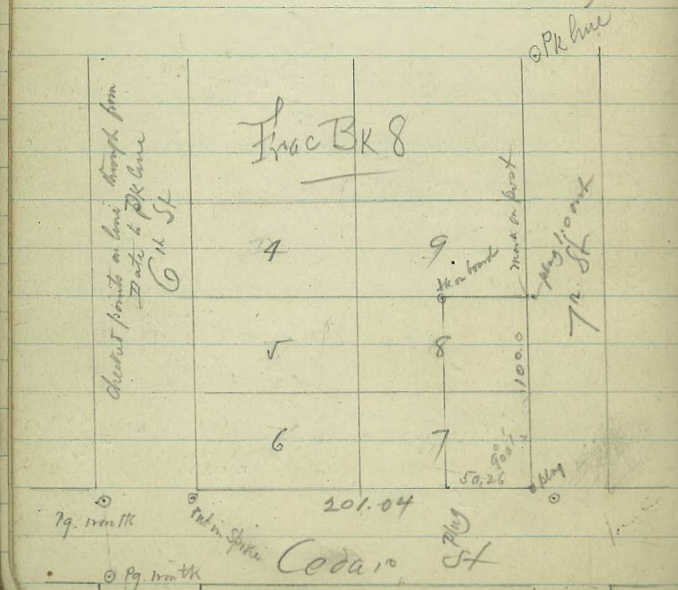

Rem E Side 7th & Pk line
159.47
2.06
161.53

May 16 1900

Ramsey & Williams

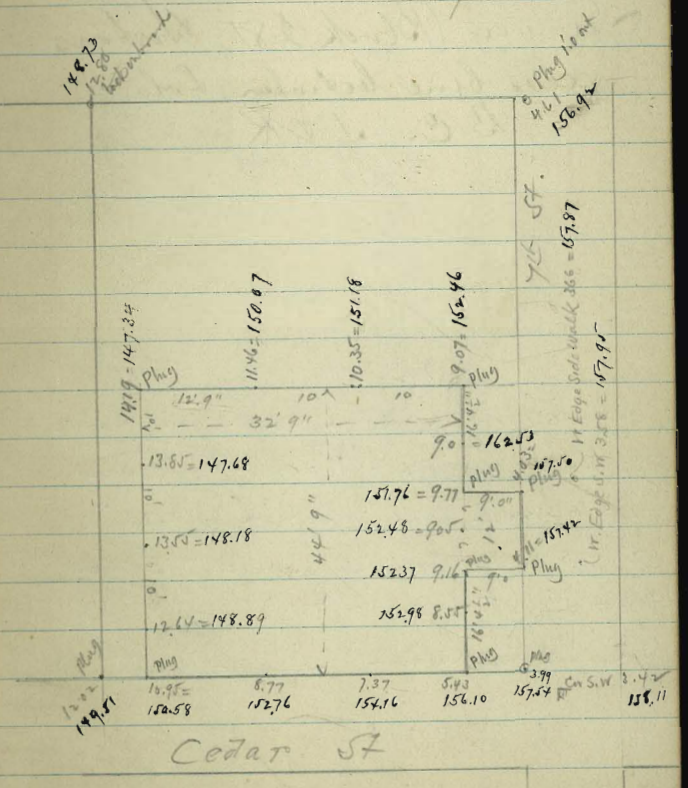

Mr Hellman

Survey Block 281, Hartons
also line between Lots
B.C. J & K

Set up E 7' point on 4th St Cent line Laurel and sighted to 7' point measured in to N E 4th & Hawthorne & set intersec. points for Cent. Line Kalmia.
Set up on Cent line Kalmia on N. 7th ft line 5th & sighted to Cent 3rd & Kalmia – Set Spk. Cent line Kalmia on E. 7 ft line 4th St.

July, 5 1900 291
Rumey & Williams

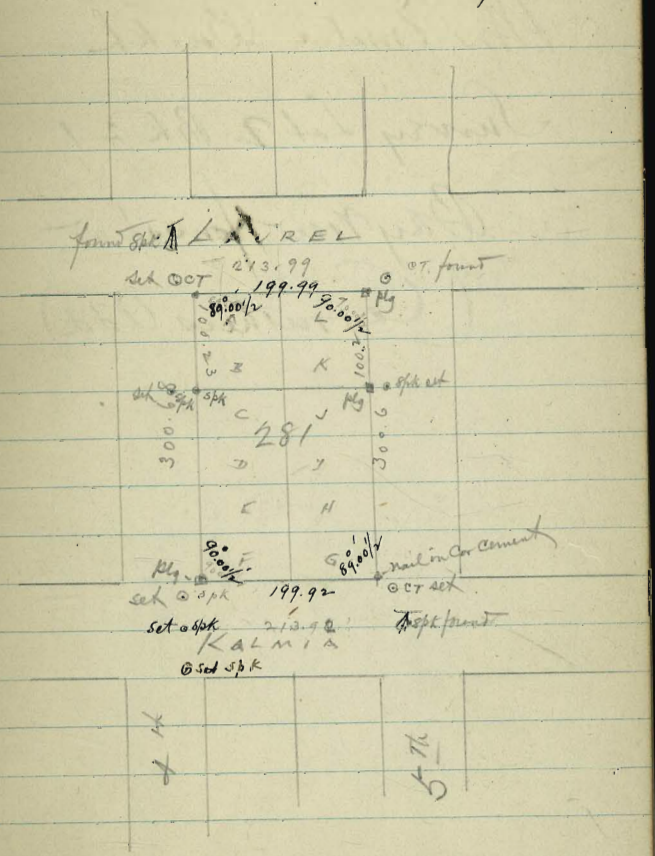

Mrs Emilie Boeckh
Survey Lot 2 Bk 21
Bay View Homestead
(Carruthers Add)

July 5 1900
J.R. Rumsey & Williams
Corrected Error made by Sam

Copper New Tack placed by intersecting 0.15 W. of old tack

Sighted from plug A to Mon for rear line

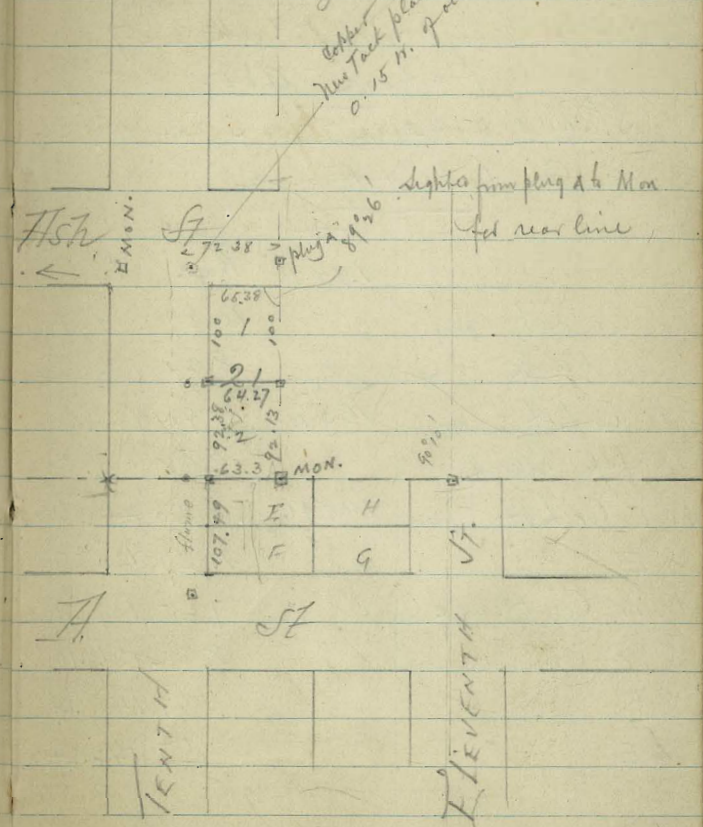

✓ W. S. Waterman
(Hebbard & Gill)
Survey Lots A & B Block 237
Hartons Add
Stake out House & give Elevations
on Cor Lot & House

	~~G~~ 144.96	Rod	El.	
N.W. Cor Lot plug	"	10.89	134.07	✓
Top bank	"	8.20	136.76	✓
S.W. Co Lot plug	135.00	8.90	126.10	✓
Top Bank	"	3.98	131.02	✓
N.E Cor. Lot plug	144.96	0.50	144.46	✓
S.E. " " "		11.39	133.57	✓
N.W. Cor House "		7.25	137.71	✓
S.W " " "		8.82	136.14	✓
S.E " " "		4.67	140.29	✓
N.E " " "		2.67	142.29	✓

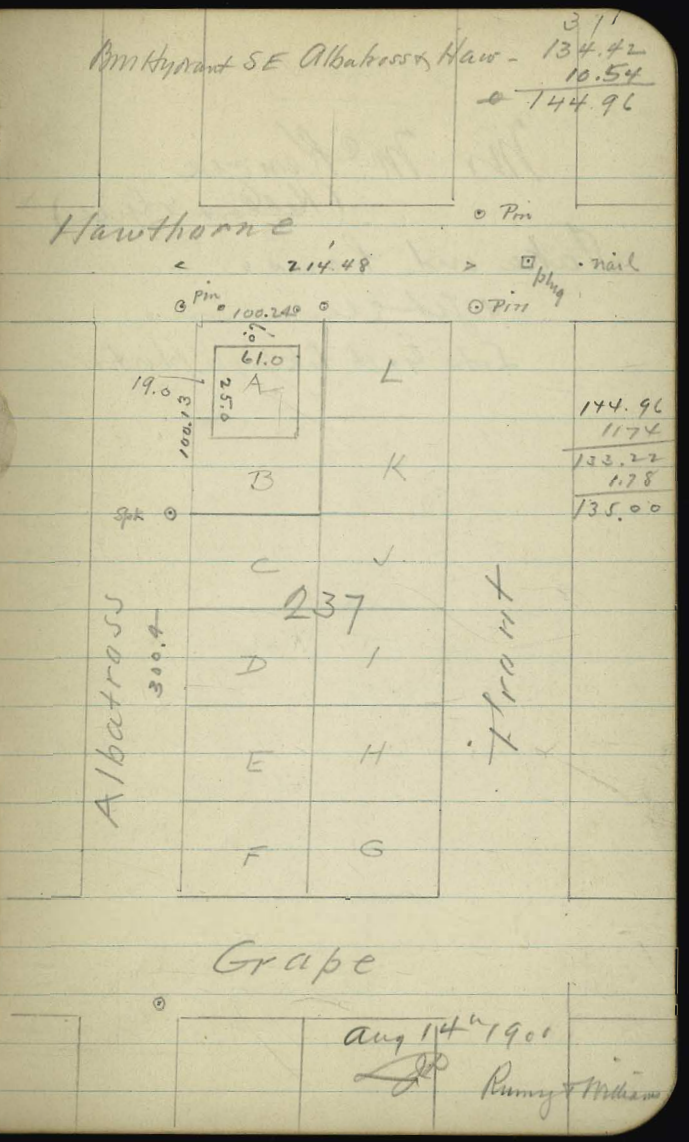

aug 14th 1901
Runy & Williams

Order 1141

✓ Mr McKenzie
(Hebbard & Gill)

Stake out house
& get elevations
Lots G & H Bk 276 Hortons

			⊖	Rod	El	
A			199.26	6.85	192.41	✓
B				7.17	192.09	✓
C				1.16	198.10	✓
D				0.78	198.48	✓
E				6.61	192.65	✓
F				6.12	193.14	✓
G			192.75	7.32	185.43	✓
H				9.22	183.53	✓

Aug 15 1900
Rumsey & Williams

old Plug 196.79
247
⊖ 199.26
10 38
188.88 old Plug T.P.
387
192.75

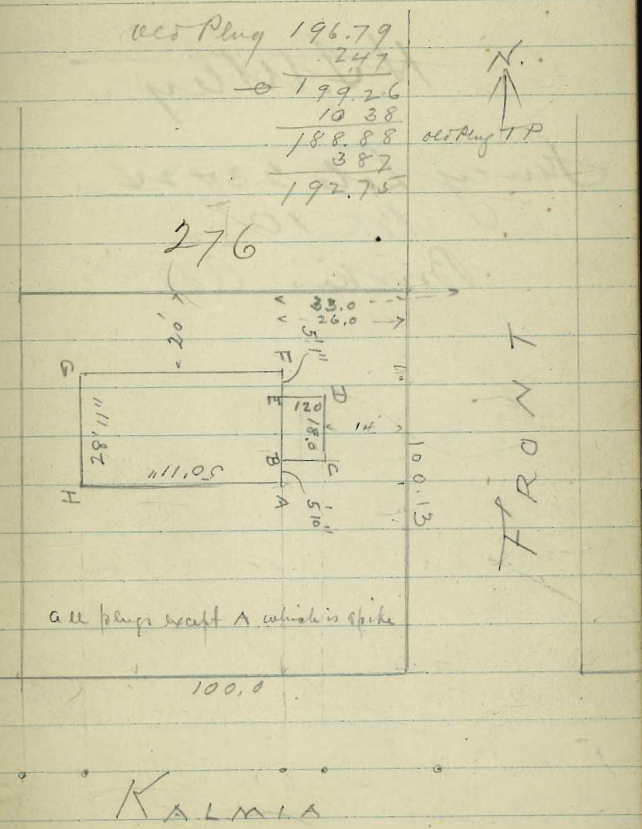

Order No 1142

~~H. S. Utley~~

Survey Lots 23 & 24
Bk 10
Brooke's Addn

Aug. 28 1900 (33)

Runway & Williams

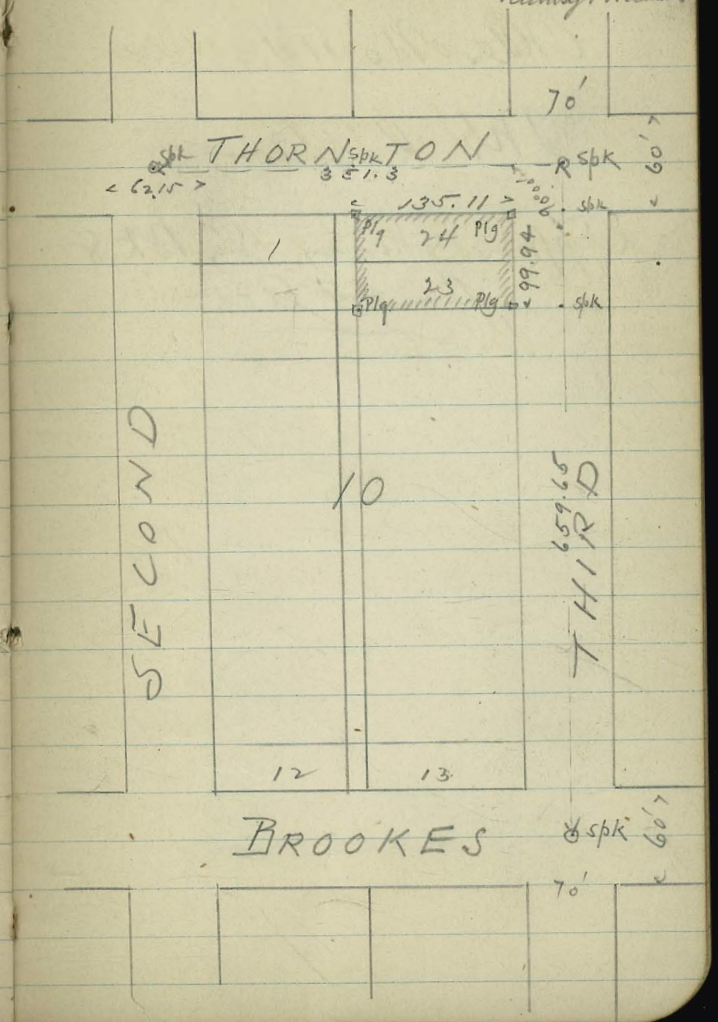

Order No 1143

Mr Kessler

Approx Survey S½ Blk 8
Hartt Addn

Made Survey but found that
Entire Subdn (Hartt Addn)
must be surveyed to get
accurate results —
Stakes pulled out.
No change made

Sept 7 1900

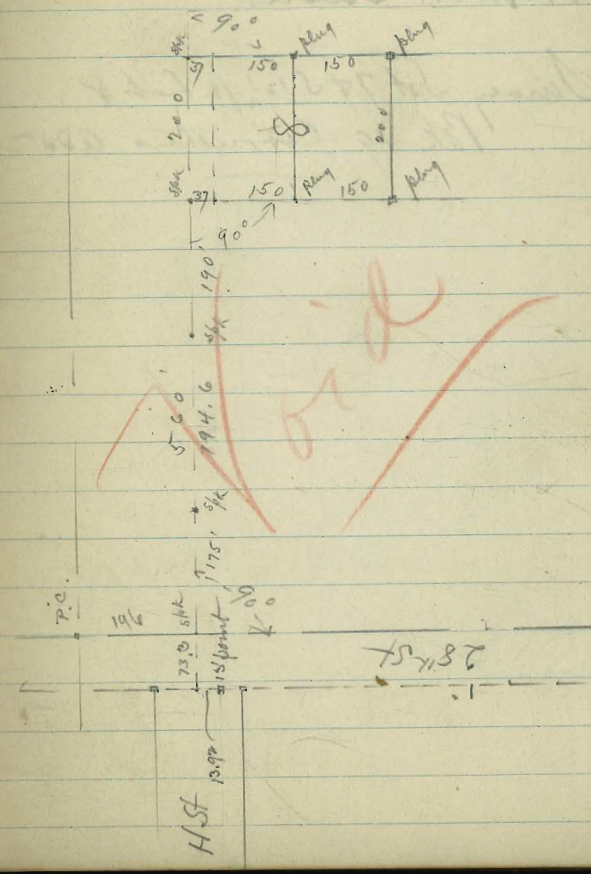

Order No 1144

Mr A. N. Cabler

Survey Lot 7 & S 12½ ft Lot 8
Bk 19 Carruthers Addn

Sept 17th 1900
JD
Rumsey & Williams

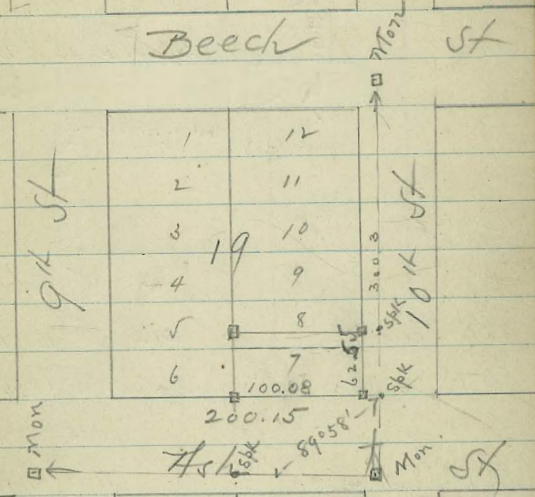

Set plug & lock at each corner of lot

Survey Lots 7 & 8 Block 63
Utts Addn
& Locate Engine House
for City

Plug Cop. tack

21st St

BM. SW D + 23°	160.10
	8.91
	⊖ 169.01
	11.15
Spk Tol. P. NW F + 23 3' from ground	157.86
	1.80
	⊖ 159.66

old spk

	⊖	Rod	El
N.E. Cor Lot	159.66	6.59	153.07
S E " "		11.70	147.96
S.W " "		13.15	146.51
N.W " "		11.10	148.56
N E Cor House		7.04	152.62
S E " "		11.06	148.60
S W " "		10.66	149.0
N W " "		7.31	152.35

Oct. 12th 1900
Crowell & Chief Carnes



Engine House to be 10 ft from Stuts each way

101

Return to City Engineers Office
City Hall, San Diego, Cal.

47.68
3.07
3.47.68

68
23

Return to City Engineers Office
City Hall, San Diego, Cal.