368

Returned to Engineers Office
City Hall, San Diego, Cal.

TRANSIT

398

F.B.368

Published by H. S. CROCKER COMPANY, Stationers, Drawing Materials, and Mathematical Instruments, San Francisco.

Table showing the difference of latitude and departure in running 80 chains at any course from 1 to 60 minutes.

MINUTES.	LKS.	MINUTES.	LKS.	MINUTES.	LKS.
1	2 1/3	21	49	41	95 2/3
2	4 2/3	22	51 1/3	42	98
3	7	23	53 2/3	43	100 1/3
4	9 1/3	24	56	44	102 2/3
5	11 2/3	25	58 1/3	45	105
6	14	26	60 2/3	46	107 1/3
7	16 1/3	27	63	47	109 2/3
8	18 2/3	28	65 1/3	48	112
9	21	29	67 2/3	49	114 1/3
10	23 1/3	30	70	50	116 2/3
11	25 2/3	31	72 1/3	51	119
12	28	32	74 2/3	52	121 1/3
13	30 1/3	33	77	53	123 2/3
14	32 2/3	34	79 1/3	54	126
15	35	35	81 2/3	55	128 1/3
16	37 1/3	36	84	56	130 1/3
17	39 2/3	37	86 1/3	57	133
18	42	38	88 2/3	58	135 1/3
19	44 1/3	39	91	59	137 2/3
20	46 2/3	40	93 1/3	60	140

TABLE FOR RUNNING ON SLOPES.

In the following table the first column shows the angle, the second the number of links to be added to a chain in the slopes, to make one chain, horizontal measurement.

ANGLE	COR. IN LINKS	ANGLE	COR. IN LINKS	ANGLE	COR. IN LINKS	ANGLE	COR. IN LINKS
°		°		°		°	
4	0.24	11	1.88	18	5.14	25	10.54
5	0.38	12	2.24	19	5.76	26	11.26
6	0.55	13	2.63	20	6.42	27	12.24
7	0.76	14	3.06	21	7.11	28	13.37
8	0.98	15	3.53	22	7.85	29	14.34
9	1.24	16	4.02	23	8.64	30	15.47
10	1.55	17	4.56	24	9.47	35	22.07

MICROFILMED
DEC 22 1964

256.99 Minnie + Nw Sutter & Goldfield
263.03 Bly NE Hawk + Rush

Book 368.

Crossection of Busch St (80)

W Line of Gold finch to Floral Place

1

Clough | 6
Dyman | 3/10

Rogers 1071 ✓6770

NW Sutter & Goldfinch BM 256,99 mon

W Line of Goldfinch (Graded)

SL	8,6	259.1
bh	8,7	259.0
4	8,5	2592
b	8,3	2594
4	8,1	2596
bh	7,8	2599
NL	7,7	2600

4' W of Gold finch

NL	7,1	2606
bh	6,7	2610
+5	5,8	2619
+16	7,0	2607
4	7,4	2603
+5	7,0	2607
+6	5,0	2627
b	4,8	2629
4	6,5	2612
bh	5,8	2619
SL	5,1	2626

10' W of Goldfinch

SL	5,2	262.5
bk	5,8	261.9
y	6.3	261.4
b 7'10	5.4	262.3
76'	4.5	263.2
77'	5.5	262.2
	6,3	261.4
y	6,4	261.3
bk 77'	37	264.0
	5,8	261.9
NL	7,0	260.7

15' W of Goldfinch

NL	7,0	260.7
bk	6,3	261.4
y	6,2	261.5
b	6,0	261.7
y	6,4	261.3
bk	6,0	261.7
SL	5,0	262.7

30' W of Goldfinch

SL	4,5	263.2
bk	5,2	262.5
y	3,9	261.8
b	5,8	261.9
y	5,3	262.4
bk	5,0	262.7
NL	5,7	262.0

100' W of Goldfinch St

NL	4,7	263.0
bk	4,5	263.2
y	4.5	263.2
b	4.4	263.3
y	5,0	262.7
bk	4.8	262.9
SL	4,5	263.2

150' W of Goldfinch

SL	4,8	262.9
bk	4,9	262.8
y	5,0	262.7
b	4.6	263.1
y		
y	4,0	263.7
bk	3,8	263.9
NL	3,4	264.3

200 W of Goldfinch

NL	3,1	264.6
bk	3.5	264.2
y	4,0	263.7
b	4,4	263.3
y	5,0	262.7
bk	5.0	262.7
SL	5.0	262.7
TP 6,2	269.2	4.88 262.8 L

269.12

250' W of Goldfinch

SL		5.6	263.5
bh		5.7	263.4
y		5.6	263.5
b		5.0	264.1
y		4.6	264.5
bh		4.6	264.5
NL		4.2	264.9

285' W = E Line of Floral Place = 200' E of Ibis St

NL		4.0	265.1
bh		4.0	265.1
y		4.6	264.5
b		4.8	264.3
y		5.1	264.0
bh		5.3	263.8
SL		5.6	263.5

269.12

Busch St

Busch St is (60') wide from

285' W of Gold finch = 200' E of Ibis West

SL		5.4	263.7
bh		5.2	263.9
y		5.0	264.1
b		4.8	264.3
y		4.4	264.7
bh		4.4	264.7
NL		4.2	264.9

153' E of Ibis St (60') wide west of this line

NL		5.0	264.1
bh		5.3	263.8
y		5.5	263.6
b		5.7	263.4
y		6.0	263.1
bh		6.3	262.8
SL		6.3	262.8

TP 10.19 27242 689. 262.23 BM Lot 3

27242

100' E of Ibis St

SL	10,2	262.2
bb	10,1	262.3
y	9,9	262.5
b	9,5	262.9
y	9,4	263.0
bb	9,2	263.2
NL	9,0	263.4

50' E of Ibis St

NL	9,1	263.1
bb	9,2	263.2
y	9,2	263.2
b	9,4	263.0
y	9,8	262.6
bb	10,0	262.4
SL	9,6	262.8

E Line of Ibis St (60) = 485' W of Gateposts

SL	9,0	263.4
bb	9,0	263.4
y	9,0	263.4
b	9,0	263.4
y	8,5	263.9
bb	8,6	263.8
NL	8,6	263.8

27242

Busch #

E bb of Ibis St

NL	7,9	264.5
bb	8,2	264.2
y	8,1	264.3
b	8,4	264.0
y	8,5	263.9
bb	8,6	263.8
SL	8,8	263.6

E 1/4 of Ibis St

SL	7,9	264.5
bb	8,2	264.2
y	8,8	264.4
b	7,8	264.6
y	7,7	264.7
bb	7,7	264.7
NL	7,4	265.0

Center of Ibis St

NL	6,7	265.7
bb	6,9	265.5
y	7,2	265.2
b	7,3	265.1
y	7,4	265.0
bb	7,5	264.9
SL	7,2	265.2

27442

W ¼ of Ibis st

SL	6,9	265.5
bk	7,1	265.3
y	7,1	265,3
b	6,8	265.6
y	6,8	265.6
bk	6,5	265.9
NL	6,2	267.2

W bk of Ibis

NL	5,4	267.0
bk	5,7	266.7
y	6,3	266.1
b	6,3	266.1
y	6,7	265.5
bk	6,7	265.7
SL	6,5	265.7

W lin of Ibis st

SL	6,2	2662
bk	6,2	2662
y	6,1	2663
b	5,7	266.7
y	5,2	266.8
bk	5,2	267.2
NL	4,8	267.6
TP	6,22 27480	3,84 26458

27480

30' W of Ibis st

NL	5,4	269.4
bk	5,6	269.2
y	5,8	269.0
b	5,9	268.9
y	6,2	268.6
bk	6,4	268.4
SL	6,5	2683

100 W of Ibis st

SL	4,8	2700
bk	4,6	2702
y	4,4	2704
b	4,2	2706
y	3,8	271.0
bk	4,2	2706
NL	3,6	271.2

119' W = W lin of Floral Place Add

NL	3,1	271.7
bk	3,5	2713
y	3,5	2713
b	3,7	271.1
y	4,0	2708
bk	4,1	2707
SL	4,4	2706

Flagpole Bonner Rogers 6-4-10

X sec of This st (60) S line of Busch to N & of Sutter

800 -270.23 262.23

S line of Busch st

EL		6.8	263.4
bk		6.4	263.8
4		5.6	264.6
b		5.0	265.2
4		4.6	265.6
bk		4.2	266.0
WL		4.0	266.2

50' S of Busch

WL		4.0	266.2
bk		4.6	265.6
4		5.1	265.1
b		5.7	264.5
4		6.4	263.8
bk		6.9	263.3
EL		7.3	262.9

100' S of Busch st

EL		8.9	261.3
bk		8.5	261.7
4		8.0	262.2
b		7.6	262.6
4		6.9	263.3
bk		6.3	263.9
WL		5.7	264.5

270.23

150' S of Busch st

WL		8.0	262.2
bk		8.6	261.6
4		9.1	261.1
b		9.4	260.8
4		9.9	260.3
bk		10.8	259.4
EL		11.1	259.1

200' S of Busch st

EL		14.4	255.8
bk		13.4	256.8
4		13.1	257.1
b		12.5	257.6
4		12.0	258.2
bk		11.5	258.7
WL		10.6	259.6
TP	12.5	258.78	

225' S of Busch

WL		0.6	258.2
bk		1.2	257.2
4		2.3	256.5
b		1.8	256.0
4		3.4	255.4
bk		4.0	254.8
EL		4.8	254.0

This st

258.78

250' S of Busch st

Ek			15.0	243.8
bh			9.5	249.3
y +6			6.5	252.3
b			5.3	253.5
y			4.7	254.1
bh			4.0	254.8
Wh			3.0	255.8
			2.3	256.5

275' S of = S Sin of Floral Place add

Wh			9.0	249.8
bh			10.0	248.8
y			10.6	248.2
b			11.5	247.3
TP	3.93	249.71	13.00	245.78
y			5.6	244.1
bh			8.0	241.7
Ek			13.0	236.7

300' S of Busch st

Ek			9.0	240.7
bh			15.2	234.5
y +2			16.5	233.2
b			14.7	235.0
y			13.8	235.9
bh			12.2	237.5
			10.3	239.4
			9.0	240.7

249.71 Dbis st

325' S of Busch st

Wh			18.5	231.2
bh			21.5	228.2
y			16.6	233.1
b			12.3	237.4
y			5.8	243.9
bh			1.0	248.7

350' S of Busch st

Ek				
bh				
y			0.3	249.4
b			4.0	245.7
y			8.0	241.7
bh			11.0	238.7
Wh			12.3	237.4

358' S on W 357' S on E = N Sutter st (S)

Wh			6.7	243.0
bh			6.4	243.3
y			6.4	243.3
b			4.2	245.7
y			0.9	248.8
TP	10.98	259.94	0.75	248.96

259.94

325' S of Busch

EL	7,3	252.6

350' S of Busch

EL	5,7	254.2
bb	6,5	253.4

357' S = N Sm of Sutter (Bucket)

EL	(5,4 / 9,6)	254.3 / 250.3
bb	(6,4 / 10,2)	253.5 / 249.7

+10' = N bb of Sutter =

EL	9,5	250.4
bb	10,8	249.1
?	11,2	248.7
b	11,4	248.5
?	11,9	248.0
bb	12,1	247.8
EL	12,4	247.5

1

Clough
Denman
Rogers
6-8-10

X Sec of Torrence St (50)

W S of Marin View to S Sin of Inspiration Hts

			Monument	Pringle of Torrence
10.10	251.81		241.71	
11.88	263.69	0.0	251.81	Stone
8.35	265.15	6.89	256.80	
	265.2	4.40	260.75	B M SE H

(61') W Sin of Marin View = 88.4 E on N, 124.2 E on S of Freemont St

N S		0.6	264.6
bl		1.4	63.8
y		2.0	63.2
b		2.2	63.0
y		1.7	63.5
bl		2.0	63.2
+7		2.1	63.1
S L		3.4	61.8

88.4' E of Freemont St

S L		7.1	58.1
bl		5.9	59.3
y		4.8	60.4
b		3.8	61.4
y		3.1	62.1
bl		2.0	63.2
N S		0.6	64.6

PLOTTED

Note, Apr 1915 - Later cross-section notes in Book 964

PLOTTED

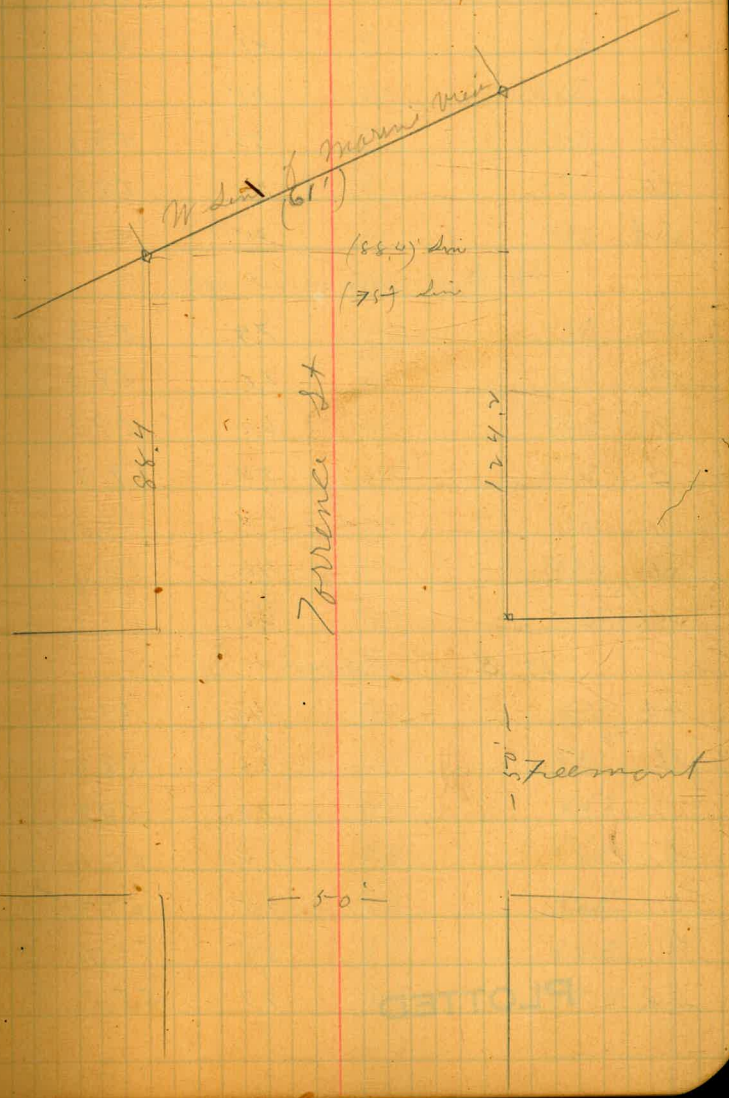

265.15
245.2

Torrence St

75' E of Fremont st

NL	15	263.7
+8	22	63.0
bb	3.8	61.4
y	4.1	61.1
b	4.5	60.7
y	5.5	59.7
bb	6.4	58.8
SL	7.5	57.7

50' E of Fremont st

SL	7.9	57.3
bb	7.0	58.2
y	6.0	59.2
b	5.5	59.7
y	5.0	60.2
bb	4.8	60.4
+2'	3.3	61.9
NL	2.6	62.6

25' E of Fremont

NL	4.0	61.2
+8	4.7	
bb	6.6	58.6
y	7.0	58.2
b	7.2	58.0
y	7.5	57.7
bb	8.5	56.7
SL	9.7	55.5

PLOTTED

265.15
245.2

Torrence St

E Line of Fremont st (50')

SL	12.1	253.1
bb	10.6	54.6
y	9.2	56.0
b	8.4	56.8
y	8.3	56.9
bb	8.1	57.1
+1'	6.6	
NL	5.1	60.1

E bb of Fremont st

NL	(5.4)	59.8
	(6.6)	58.6
bb	8.0	57.2
y	8.5	56.7
b	8.9	56.3
y	9.9	55.3
bb	11.5	53.7
SL	13.0	52.2

E 1/4 of Fremont st

SL	13.1	52.1
bb	11.1	54.1
y	10.0	55.2
b	9.4	55.8
y	8.7	56.5
bb	8.0	57.2
NL	6.8	58.4

265.15
265.2

Torrence St.

Center of Freemont st

NL		7.1	258.1
bh		8.3	56.9
y		8.8	56.4
b		9.7	55.5
y		10.4	54.8
bh		11.3	53.9
SL		12.7	52.5

W 1/4 of Freemont

SL		13.1	52.1
bh		11.7	53.5
y		10.9	54.3
b		9.9	55.3
y		9.0	56.2
bh		8.7	56.5
NL		7.3	57.9

W bh of Freemont st

NL		7.7	57.5
bh		9.4	55.8
y		9.8	55.4
b		10.2	55.0
y		11.1	54.1
bh		12.5	52.7
SL		13.6	51.6

PLOTTED

265.15
265.2

Torrence st

11

W Sin of Freemont st

SL		14.2	251.0
bh		13.0	52.2
y		11.7	53.5
b		10.8	54.4
y		10.5	54.7
bh		10.0	55.2
NL		7.6	57.6

25' W of Freemont st

NL	0.35	255.47	10.03	255.12
NL			0.6	54.9
bh			1.9	53.6
y			2.2	53.3
b			2.8	52.7
y			3.5	52.0
bh			4.9	50.6
SL			5.6	49.9

50' W of Freemont st

SL		7.3	47.2
bh		6.3	49.2
y		5.2	50.3
b		4.5	51.0
y		4.4	51.1
bh		4.3	51.2
+2'		3.4	52.1
NL		3.0	52.5

		255.47 / 255.5	Torrence St.	
	75'	w f	Freemont st	
ns +8'			5.1	250.4
			5.6	49.9
bh			6.5	49.0
y			6.4	49.1
b			6.6	48.9
y			7.0	48.5
bh			7.8	47.7
Sl			8.9	46.6
	100'	w f	Freemont st	
Sl			10.2	45.3
bh			9.9	45.6
y			9.1	46.4
b			8.6	46.9
y			8.5	47.0
bh			8.3	47.2
ns +3'			7.6	47.9
			7.0	48.5
	110'	w f	Freemont	
ns			7.5	48.0
bh			8.7	46.8
y			9.0	46.5
b			9.1	46.4
y			9.5	46.0
bh			10.1	45.4
Sl +9'			10.7	44.8
			13.2	42.3
TP	187	247.63	971	245.76

PLOTTED

(w/ Stake)

		247.63 / 247.6	Torrence St	
	125'	w f	Freemont st	
ns			0.5	247.1
bh			1.3	246.3
y			1.7	245.9
b			1.8	245.8
y			2.8	244.8
bh			5.1	242.5
+3'			7.0	40.6
Sl			18.2	229.4
	140'	w f	Freemont st	
ns			1.0	46.6
bh			3.4	44.2
y			3.1	44.5
b			5.8	41.8
	145'	w f	Freemont	
b			8.8	38.8
TP	194	238.45	11.12	236.51
y		238.5	5.7	32.8
bh			10.2	228.3
Sl			14.2	24.3

		238.45		
		238.5		
	150'	W of	Freemont St	
NL			2.2	236.3
bh			5.0	33.5
4			5.0	33.5
+6'			4.5	34.0
b			9.0	29.5
	164'	W of	Freemont	
NL			9.7	28.8
bh			13.3	25.2
TP	0.12	226.55	12.02	226.43
4		226.6	4.8	21.8
b			5.7	20.9
	150'	W of	Freemont	
SL			6.2	20.4
bh			2.6	24.0
4			0.0	26.6
	170'	W of	Freemont	
SL			19.4	207.2
bh			13.6	13.0
4			11.8	14.8
b			8.6	218.0
	175'	W of	Freemont	
SL			17.3	9.3
bh			11.8	14.8
4			8.9	17.7
b			6.7	19.9
4			2.9	23.7

PLOTTED

		226.55		Torrence St
		226.6		
	182'	W of	Freemont St	
SL			14.3	212.3
+5			5.6	21.0
bh			7.0	19.6
4			4.8	21.8
b			2.4	24.2
	185	W of	Freemont	
NL				
bh				
4				
b			0.6	26.0
	188'	W of	Freemont St	
SL			0.9	25.7
bh			1.9	24.7
4			1.7	24.9
b			+2.3	28.9
TP	11.79	238.34	0.0	226.55
		238.3		
	175'	W of	Freemont St	
NL			6.3	32.0
bh			9.3	29.0
	185'	W of	Freemont	
NL			3.1	35.2
bh			5.0	33.3
4			7.0	31.3

238.34
238.3

Torrance St

	196'	W of	Fremont	
S1/4			4.0	234.3
6			3.0	35.3
2 1/4			0.0	38.3
	200'	W of	Fremont	
S2			7.8	30.5
bl			3.3	34.0
4			1.2	37.1
TP	12.93	250.58	0.68	237.65
		240.6		
6			9.2	41.4
4			5.5	45.1
bl			3.8	44.8
N2			2.5	48.1
	215'	W of	Fremont St	
S2			16.0	34.6
bl			10.6	40.0
4			4.4	46.2
6			2.9	47.7
	225'	W of	Fremont St	
S2			9.0	41.6
bl			3.6	47.0
4			2.5	48.1
6			2.4	48.2
4			2.1	48.5
bl			2.0	48.6
N2			0.7	49.9

PLOTTED

250.58
240.6

Torrence St

	235'	W of	Fremont St	
S2			3.7	246.9
bl			3.3	47.4
4			2.3	48.3
1			1.7	48.9
	250'	W of	Fremont	
S2			3.5	47.1
bl			2.5	48.1
4			1.4	49.0
6			0.6	50.0
	10.98	260.77	0.78	249.79
		240.8		
4			10.7	50.1
bl			10.4	50.4
TP			9.3	51.3
N2			9.0	51.8
	275'	W of	Fremont St	
N2			6.9	53.9
	25'		7.8	53.0
bl			8.7	52.1
4			9.0	51.8
1			9.3	51.5
4			10.2	50.6
bl			11.4	49.4
S2			12.4	48.4

260.77
260.8

Torrence St.

300' W = E Sin of Winder St (50')

SL		10.7	250.1
bl		9.6	51.2
y		8.2	52.6
b		7.4	53.4
y		7.0	53.8
bl		6.8	54.0
NL +2'		6.2	54.6
		5.1	55.7

Elevations

E bb of Winder St

NL +9'		3.8	57.0
bl		5.1	55.7
y		5.6	55.2
b		6.0	54.8
y		6.5	54.3
bl		7.2	53.6
SL		8.8	52.0
		9.8	51.0

Checked
Ct L
Clamp

E 1/4 of Winder St

SL		8.6	52.2
bl		7.2	53.6
y		6.3	54.5
b		5.7	55.1
y		4.6	56.2
bl		4.1	56.7
		2.9	57.9

PLOTTED

260.77
260.8

Torrence St

Center of Winder St.

NL		2.2	258.6
bl		3.4	57.4
y		4.2	56.6
b		4.9	55.9
y		5.7	56.1
bl		6.7	54.1
SL		7.7	53.1

W 1/4 of Winder St

SL		7.6	53.2
bl		6.3	54.5
y		5.1	55.7
b		4.2	56.6
y		3.4	57.4
bl		2.8	58.0
NL		1.8	59.0

W bb of Winder St

NL		1.2	59.6
bl		2.3	58.5
y		2.7	58.1
b		3.4	57.4
y		4.4	56.4
bl		5.7	55.1
SL		7.0	53.8

26077
260.8

Torrence St.

W Line of Winder st

SL			5.5	255.3
bh			4.5	56.3
y			3.3	57.5
b			2.7	58.1
y			2.0	58.8
bh			1.4	59.4
NL			0.0	60.8
TP	231	26266	0.42	26035

262.7

25' W of Winder st

NL +9'			0.7	62.0
bh			1.4	
			2.3	60.4
y			2.5	60.2
b			3.1	59.6
y			3.6	59.1
bh			4.5	58.2
SL			5.2	57.5

50' W of Winder st

SL			4.9	57.8
bh			4.0	58.7
y			2.9	59.8
b			2.3	60.4
y			2.3	60.4
bh			1.7	61.0
NL +1'			0.9	
			0.1	62.6

PLOTTED

26266
262.7

Torrence st

75' W of Winder

NL +9'			0.8	261.9
bh			1.2	
			2.1	60.6
y			2.2	60.5
b			2.3	60.4
y			2.9	59.8
bh			3.6	59.1
SL			4.5	58.2

100' W of Winder st

SL			5.0	57.7
bh			4.5	58.2
y			3.4	59.3
b			2.8	59.9
y			2.8	59.9
bh			2.5	60.2
+2'			1.8	60.9
NL			1.1	61.6

125' W of Winder st

NL +3'			2.4	60.3
bh			3.8	58.9
y			4.0	58.7
b			4.0	58.7
y			4.6	58.1
bh			5.3	57.4
SL			5.9	56.8

262.66
262.7 Torrence St

	150'	w of	Winder st	
SL			7.6	255.1
bl			6.9	55.8
y			6.3	56.4
b			5.7	57.0
y			5.8	56.9
bl			5.8	56.9
+2'			5.1	57.6
NL			4.6	58.1
	175'	w of	Winder st	
NL			7.2	55.5
+9'			7.9	
bl			8.4	54.3
y			8.1	54.6
b			8.1	54.6
y			8.6	54.1
bl			9.1	53.6
SL			10.0	52.7
	200	w of	Winder st	
SL			13.2	49.5
bl			12.5	50.2
y			11.7	51.0
b			11.4	51.3
y			11.6	51.1
bl			11.6	51.1
+1'			11.0	51.6
NL			10.8	51.9
TP	0.41	250.33	12.73	249.93

PLOTTED

250.34
250.3 Torrence st

	225'	w of	Winder st	
NL			1.7	248.6
+9'			2.0	
bl			2.8	47.5
y			2.0	48.3
b			2.0	48.3
y			2.4	47.9
bl			3.1	47.2
SL			3.9	46.4
	250'	w of	Winder st	
SL			6.7	43.6
bl			6.6	43.7
y			6.6	43.7
b			7.0	43.3
y			7.5	42.8
bl			7.5	42.8
NL			7.0	43.3
	270	w of	Winder st	
TP	1.13	238.67	12.81	237.54
		238.7		
NL			3.0	35.7
bl			4.9	33.8
y			6.3	32.4
b			6.2	32.5
y			5.3	33.4
bl			2.3	36.4
SL			1.4	37.3

238.67
238.7 Torrence St.

275' W of Winder St

SL		5.0	233.7
bl		6.5	32.2
y		8.0	30.7
l		9.5	29.2
y		8.6	30.1
bl		7.3	31.4
NL		6.0	32.7

300' W = E Line of Harasthy (50)

TP	0.38	226.42	12.63	226.04
		226.4		
NL			10.5	215.9
bl			10.6	15.8
y			11.0	15.4
l			11.3	15.1
y			11.9	14.5
bl			12.4	14.0
SL			12.1	14.3
TP	1.12	214.79	12.75	213.67

E bl of Harasthy St 214.8

S	6.0	208.8
bl	5.8	9.0
y	5.2	9.6
b	4.5	10.3
y	4.9	9.9
bl	4.6	10.2
NL	4.5	10.3

PLOTTED

214.79
214.8 Torrence St

E 1/4 of Harasthy St

NL		8.0	206.8
bl		1.8	7.0
y		8.0	4.8
l		7.2	7.6
y		7.8	7.0
bl		8.2	6.6
SL		9.2	5.6

Center of Harasthy St

SL			11.7	203.1
bl			11.0	203.8
y			11.4	3.4
l			11.4	3.4
y			12.0	2.8
bl			11.8	3.0
NL			11.6	3.2
TP	0.21	202.26	12.74	202.05

W 1/4 of 202.3 Harasthy St

NL	2.7	199.6
bl	2.7	99.6
y	2.7	99.6
b	2.3	200.0
y	1.7	200.6
bl	1.4	200.9
SL	1.4	200.9

		202.26 / 202.3	Torrence St	
	W Cb of		Harasthy st	
SL			3.7	198.6
bl			4.3	98.0
y			5.2	97.1
b			5.9	96.4
y			6.1	96.2
bl			6.6	95.7
NL			6.7	95.6
	W Lin of		Harasthy st	
NL			10.6	91.7
bl			10.9	91.4
y			10.6	91.7
b			10.2	92.1
y			9.4	92.9
bl			8.5	93.8
SL			7.3	95.0
TP	0.36	189.91	12.71	189.55
	25'	W of 189.9	Harasthy st	
SL			2.6	187.3
bl			4.2	85.7
y			5.4	84.5
b			6.8	83.1
y			8.0	81.9
bl			9.0	80.9
NL			9.0	80.9

PLOTTED

		189.91 / 189.9	Torrence st	
	50'	W of	Harasthy st	
SL			10.8	179.1
bl			12.0	77.9
y			13.0	76.9
TP	0.04	177.03	12.92	176.99
b		177.0	2.1	74.9
y			3.1	73.9
bl			4.3	72.7
NL			6.0	71.0
	75'	W of	Harasthy st	
SL			6.0	71.0
bl			7.0	70.0
y			7.3	69.7
b			8.3	68.7
y			9.8	67.2
bl			13.5	63.5
TP	0.32	164.49	12.86	164.17
NL		164.5	4.3	60.2
	100'	W of	Harasthy	
NL			13.6	50.9
bl			10.7	53.8
y			9.1	55.4
b			8.2	56.3
y			7.0	57.5
bl			5.0	59.5
SL			5.0	59.5

		164.49 / 151.8	Torrence St	
TP	0.08	151.77	12.80	151.69
	125'	W of	Hornsby St	
SL			6.3	145.5
bl			7.6	44.2
y			7.6	44.2
b			7.8	44.0
y			8.7	43.1
bl			8.6	43.2
NL			10.8	41.0
TP	0.57	139.50	12.84	136.93
	150	W of	Hornsby	
NL			12.6	124.9
bl			9.8	29.7
y			8.7	30.8
b			7.8	31.7
y			7.2	32.2
bl			6.4	33.1
SL			5.0	34.5
	165'	W of	Hornsby	
SL			10.0	29.5
bl			10.9	28.6
y			11.7	27.8
b			12.9	24.6
TP	1.65	128.47	12.68	126.82

PLOTTED

		128.47 / 128.5'	Torrence St	
	165'	W of	Hornsby St	
NL			2.9	17.5.6
bl			3.8	24.7
NL			11.8	16.7
	175'	W of	Hornsby St	
NL			9.0	19.5
			12.0	16.5
bl	75'		9.4	18.1
y			7.2	21.3
b			5.0	23.5
y			4.1	24.4
bl			3.3	25.2
SL			2.1	26.4
	200	W of	Hornsby St	
SL			10.4	18.1
bl			10.0	18.5
	75'		10.0	18.5
y			12.0	15.5
b			12.2	14.3
y			9.9	17.4
bl			8.8	18.7
NL			7.9	20.6

PLOTTED

		128.47	Torrence St.	
		128.5		
	210	w of	Horasthy St	
nl			5.9	122.6
bl			7.5	21.0
y			8.8	19.7
b			9.4	19.1
y			10.2	18.3
+5			10.5	18.0
bl			12.7	15.8
Sl			13.8	114.7
	225	w of	Horasthy St	
Sl			9.5	119.0
bl			8.3	20.2
y			7.6	20.9
b			7.1	21.4
y			6.1	22.4
bl			5.0	23.5
nl			3.7	24.8
TP	13.00	139.82	16.5	126.82
	250	w of	Horasthy	
nl			5.7	34.1
bl			7.4	32.4
y			8.2	31.6
b			9.1	30.7
y			11.3	28.5
bl			12.6	27.2
Sl			14.0	25.8

PLOTTED

		139.82	Torrence St	
		139.8		
	275	w of	Horasthy St	
Sl			5.6	134.2
bl			4.3	35.5
y			2.0	37.8
TP	12.67	149.89	2.60	137.22
		149.9		
b			9.9	40.0
y			8.3	41.6
bl			6.5	43.4
nl			4.8	45.1
	300'	w of =	E Line of McKee St (50')	
Sl			4.0	45.9
bl			3.4	46.5
y			3.0	46.9
b			1.8	48.1
TP	12.51	161.85	0.55	149.34
		161.9		
y			11.5	50.4
bl			9.3	52.6
nl			5.8	56.1
	E bl of		McKee St	
nl			1.7	60.2
bl			5.0	56.9
y			7.0	54.9
b			8.6	53.3
y			9.0	52.9
bl			9.2	52.7
Sl			10.5	51.4

161.85
141.9 Torrence St.

	E	1/4 of	McKee	
SL			8.0	153.9
bl			5.7	56.2
y			4.8	57.1
b			4.0	57.9
y			3.6	58.3
bl			2.7	59.2
TP	10.20	171.99	.006	161.79
		172.0		
NL			8.8	63.2
	Center of		McKee st	
NL			6.6	65.4
bl			9.0	63.0
y			10.3	61.7
b			11.3	60.7
y			12.4	59.6
bl			13.6	58.4
SL			16.0	56.0
	W	1/4 of	McKee	
SL			13.5	58.5
bl			11.3	60.7
y			9.5	62.5
b			8.2	63.8
y			7.0	65.0
bl			6.2	65.8
NL			4.5	67.5

PLOTTED

171.99
172.0 Torrence st

	W Cl of		McKee st	
NL			3.1	168.9
bl			4.2	67.8
y			4.7	67.3
b			6.0	66.0
y			7.7	64.3
bl			9.1	62.9
SL			11.0	61.0
	W Line of		McKee st	
SL			8.5	63.5
bl			7.0	65.0
y			5.6	66.4
b			4.1	67.9
y			3.0	69.0
bl			2.1	69.9
NL			1.7	70.3
	25' W of		McKee st	
SL			3.7	68.3
bl			2.1	69.9
y			0.6	71.4
TP	12.54	184.53	00	171.99
b		184.5	12.0	72.5
y			11.0	73.5
bl			10.0	74.5
NL			8.8	75.7

		184.53		
		184.5	Torrence St.	
	50	W of	McKee	
nl			3.9	180.4
bl			5.0	79.5
y			6.0	78.5
b			7.0	77.5
y			8.2	76.3
bl			9.5	75.0
Sl			11.5	73.0
	75'	W of	McKee st	
Sl			6.6	77.9
bl			4.5	80.0
y			3.0	81.5
b			1.8	82.7
y			1.0	83.5
bl			0.0	184.53
TR	12.51	197.04	0.0	184.53
nl		197.0	11.5	85.5
	100'	W of	McKee	
nl			6.6	90.4
bl			8.0	89.0
y			8.8	88.2
b			10.0	87.0
y			11.1	85.9
bl			12.3	84.7
Sl			13.7	83.3

PLOTTED

		197.04			
		197.0			Torrence st
	125'	W of	McKee st		
Sl			7.0		190.0
bl			5.8		91.2
y			5.0		92.0
b			4.1		92.9
y			2.9		94.1
bl			1.8		95.2
nl			0.2		96.8
TR	12.67	209.70	0.01	197.03	nl stake 125
	150'	W of	McKee st		
nl		209.7	6.6		203.1
bl			8.2		1.5
y			8.9		200.8
b			10.0		99.7
y			10.7		99.0
bl			11.9		97.8
Sl			12.6		97.1
	175'	W of	McKee st		
Sl			5.0		204.7
bl			4.0		5.7
y			3.4		6.3
b			2.6		7.1
y			1.4		8.3
bl			0.2		9.5
TR	12.65	222.35	0.0	209.70	
nl			11.2		11.2

		222.35 / 222.4	Torrence St.	
	2 w	w of	McKay	
n2			3.1	219.3
bl			4.9	17.5
y			6.4	16.0
b			7.5	15.2
y			8.5	13.9
bl			9.5	13.2
s2			10.3	12.1
	2 25'	w of	McKay	
s2			3.1	19.3
bl			1.9	20.5
y			1.5	21.2
b TP	12.38	234.73	0.0	22.5
		234.7	12.7	22.0
y			10.9	23.8
bl			11.0	23.7
n2			9.8	24.9
	250	w of	McKay	
n2			4.1	30.6
bl			5.1	29.6
y			5.8	28.9
b			6.3	28.4
y			7.0	27.7
bl			7.7	27.0
s2			8.4	26.3

PLOTTED

		234.73 / 234.7	Torrence St.	
	275'	w of	McKay	
s2			4.3	23.04
bl			3.8	30.9
y			3.6	31.1
b			3.5	31.5
y			2.9	31.8
bl			2.3	32.4
n2			1.7	33.0
TP	12.31	247.04	0.0	234.73
		300' w of = E line of Pringle St (50')		
		247.0		
n2			11.4	35.6
bl			12.0	35.0
y			12.3	34.7
b			12.8	34.2
y			13.1	33.9
bl			13.3	33.7
s2			13.9	33.1
		E bl of	Pringle St	
s2			12.6	34.4
bl			12.1	34.9
y			12.0	35.0
b			11.6	35.4
y			11.3	35.7
bl			10.9	36.1
n2			10.3	36.7

24704
247.0

Torrence St.

E 1/4 of Pringle St

NL	9.6	237.4
bb	10.2	36.8
y	10.5	36.5
b	10.7	36.3
y	10.8	36.2
bb	11.2	35.8
SL	11.8	35.2

Center of Pringle St

SL	11.1	35.9
bb	10.7	36.3
y	10.4	36.6
b	10.2	36.8
y	10.0	37.0
bb	9.6	37.4
NL	8.9	38.1

W 1/4 of Pringle St

NL	8.3	38.7
bb	9.0	38.0
y	8.9	38.1
b	9.2	37.8
y	9.5	37.5
bb	9.8	37.2
SL	10.1	36.9

PLOTTED

247.04
247.0

Torrence St

W Cb of Pringle St

SL	8.7	238.3
bb	8.5	38.5
y	8.2	38.8
b	8.1	38.9
y	7.9	39.1
bb	7.9	39.1
NL	7.3	39.7

W Line of Pringle St

NL	6.1	40.9
bb	6.5	40.5
y	6.6	40.4
b	6.9	40.1
y	7.3	39.7
bb	7.5	39.5
SL	7.8	39.2

25' W of Pringle St

SL	5.3	41.7
bb	5.0	42.0
y	4.8	42.2
b	4.4	42.6
y	4.1	42.9
bb	3.9	43.1
NL	3.5	43.5

247.04
247.0 Torrence St.

	50'	W of	Pringle St	
NL			1,9	245,1
bl			2,0	45,0
y			2,4	44,6
b			2,8	44,2
y			3,5	43,5
bl			3,6	43,4
SL			4,2	42,8
	75'	W of	Pringle St	
SL			2,8	44,2
bl			3,5	43,5
y			3,0	44,0
b			2,0	45,0
y			1,5	45,5
bl			1,4	45,6
NL			0,9	46,1
	100'	W of	Pringle St	
NL			0,5	46,5
bl			0,8	46,2
y			1,0	46,0
b			1,2	45,8
y			1,7	45,3
bl			2,0	45,0
SL			2,3	44,7
TP	2,15	247.64	155	245.49

PLOTTED

247.64
247.5 Torrence St

	125'	W of	Pringle St	
SL			3,0	244,6
bl			2,5	45,1
y			2,2	45,4
b			1,8	45,8
y			1,4	46,2
bl			1,3	46,3
NL			1,2	46,4
	150'	W of	Pringle St	
NL			2,2	45,4
bl			2,9	44,7
y			2,9	44,7
b			3,2	44,4
y			3,3	44,3
bl			3,7	43,9
SL			4,1	43,5
	175'	W of	Pringle St	
SL			7,2	40,4
bl			6,5	41,1
y			6,5	41,1
b			6,2	41,4
y			6,0	41,6
bl			5,6	42,0
NL			5,2	42,4

		247.64 / 247.5	Torrence St		
	200'	W of	Pringle St		
N2			8.6	239.0	
bl			9.1	38.5	
y			9.4	38.2	
l			9.7	37.9	
y			9.7	37.9	
bl			10.0	37.6	
S2			10.2	37.4	
TP	0.48	235.40 / 235.4	12.52	235.12	
	225'	W of	Pringle St		
S2			1.8	33.4	
bl			1.5	33.9	
y			1.2	34.2	
l			0.9	34.5	
y			0.4	35.0	
bl			0.4	35.0	
N2			0.4	35.0	
	230'	W of	Pringle St		
N2			6.0	29.4	
bl			5.7	29.7	
y			5.9	29.5	
l			6.0	29.4	
y			6.0	29.4	
bl			6.4	29.0	
S2			6.9	28.5	
TP	0.45	223.08	12.77	222.63	

PLOTTED

		223.08 / 223.1	Torrence St		
	275'	W of	Pringle St		
S2			5.7	217.4	
bl			5.1	18.0	
y			6.1	17.0	
l			6.8	16.3	
y			6.3	16.8	
bl			7.2	15.9	
N2			8.1	15.0	
TP	0.37	210.81 = 210.8	12.64	210.44	
	300'	W of E Line Roark St (S-0')			
N2			8.4	2.4	
bl			8.0	2.8	
y			7.8	3.0	
l			7.2	3.6	
y			7.1	3.7	
bl			7.4	3.4	
S2			8.2	2.6	
	E bl of		Roark St		
S2			12.5	198.3	
bl			12.6	198.2	
y			13.0	97.8	
l			13.3	97.5	
y			13.3	97.5	
bl			13.7	97.1	
N2			13.0	97.8	
TP	0.22	198.38	12.65	198.16	

198.38
198.4

Torrence St.

E 1/4 of Roark St

nl			4,0	194,4
bl			4,6	93,8
y			4,4	94.0
b			4,4	94.0
y			4,0	94.4
bl			4,0	94.4
Sl			3,8	94.6

Center of Roark St

Sl			7,6	90.8
bl			6,7	91.7
y			6,7	91.7
b			6,7	91.7
y			7,4	91.0
bl			7,9	90.5
nl			7,0	91.4

W 1/4 of Roark St

nl			9,4	89.0
bl			10,2	88.2
y			9,5	88.9
b			8,5	89.9
y			8,3	90.1
bl			8,4	90.0
Sl			9,7	88.7

PLOTTED

198.38
198.4

Torrence St

W Cb of Roark St

Sl			12,6	185.8
bl			11,8	86.6
y			11,4	87.0
b			12,0	86.4
y			12,8	85.6
bl			13,3	85.1
nl			13,0	85.4
TP	0.57	185.94	13.01	185.37

185.9

W Line of Roark

nl			4,8	81,1
bl			5,2	80.7
y			4,9	81.0
b			4,8	81.1
y			4,5	81.4
bl			4,3	81.6
Sl			5,0	80.9

25' W of Roark St

	0.65	173.87	12.72	173.22
		173,9		
Sl			3,3	70,6
bl			2,4	71.5
y			2,4	71,5
b			2,6	71,3
y			3,4	70,5
bl			4,2	69,7
nl			4,2	69,7
TP	0.48	161.48	12.87	161.00

161.48
161.5

Torrence St

	45'	w of	Roark st	
NL			1,1	160,4
bh			1,4	60,1
y			1,0	60,5
b			0,5	61.0
y			0,3	61,2
bh			0,2	61,3
SL			0,9	60,6
	50'	w of	Rorak	
SL			7,4	54,1
bh			4,6	56,9
y			3,5	58.0
b			2,6	58.9
y			3,6	57,9
bh			5,0	56,5
NL			3,6	57.9
	63'	w of	Roark st	
NL			10,4	51.1
bh			13,0	48.5
TP	0,79	157,33 / 151,3	10,94	150,54
y			3,4	47.9
b			6,2	45.1
y			7,5	43,8
bh			12,0	39,3
SL			13,2	38.1

PLOTTED

157.33
151,3

Torrance st

	75'	w of	Roark st	
SL			11,9	139.4
bh			11,3	40.0
y			11,1	40,2
+6			11,1	40,2
b			13,0	38,3
+4'			13,0	38,3
y			10,5	40.8
bh			8,0	43.3
NL			6,0	45,3
	93'	w of	Roark st	
NL			11,8	39,5
+3'			11,6	39,7
bh			10,0	41,3
y			8,8	42,5
b			9,0	42,3
y			9,3	42.0
bh			9,7	41,6
SL			10,8	40,5
	100'	w of	Roark st	
SL			10,5	40.8
bh			9,4	41.9
y			8,9	42,4
b			8,8	42.5
y			8,4	42.9
bh			9,2	42.1
NL			10,0	41,3

		151.33 / 151.3	Torrence St.	
	125' W of		Roark St	
N2			+0.8	152.1
bl			1.9	49.4
y			4.0	47.3
b			6.2	45.1
y			6.4	44.9
bl			7.2	44.1
S2			6.2	45.1
	135'	W of	Roark St	
S2			4.9	46.4
bl			6.0	45.3
y			6.0	45.3
b			5.0	46.0
y			3.7	47.4
bl			1.0	50.3
TP	1171	161.97 / 142.0	1.07	150.26
N2			8.1	√3.9
	150	W of	Roark	
N2			6.8	√5.2
bl			10.3	√1.7
y			13.6	48.4
b			15.2	46.8
y			15.2	46.8
			15.2	46.8
bl			13.3	48.7
S2			10.5	√1.5

PLOTTED

		161.97 / 142.0	Torrence St	
	175'	W of	Roark St	
S2			0.7	141.3
bl			4.6	√7.4
y			8.1	√3.9
b			10.0	√2.0
y			11.0	√1.0
bl			13.2	48.8
N2			9.6	√2.4
	200'	W of	Roark St	
N2 bl			8.8 / 8.5 +8'	√3.2 / √3.5
bl			7.8	√4.2
y			3.3	√8.7
b			1.0	41.0
TP	1229	171.75 / 171.8	2.51	169.46
y			8.8	43.0
bl			6.4	45.4
S2			1.5	70.3
	225'	W of	Roark St	
N2			13.0	√8.8
bl			8.0	43.8
y			5.2	44.6
b			2.8	49.0

		171.75 / 171.8	Torrence St.		
	250'	w of	Roark		
NL			7.5	164.3	
bl			3.6	68.2	
y			1.6	70.2	
261'	(252) w = S L		Insperation Heights		
NL			4.0	67.8	
TP	12.44	184.2 / 184.19	00	171.75	on Post
	225'	w of	Roark		
SL			6.7	77.5	
bl			9.2	75.0	
y			12.0	72.2	
	250	w of	Roark		
SL			2.5	81.7	
bl			4.0	80.2	
y			6.0	78.2	
b			10.0	74.2	
	261'	w of	Roark = SL Insperation Heights		
SL			0.4	83.8	
bl			2.5	81.7	
y			4.4	79.8	
b			7.3	76.9	
y			10.6	73.6	
bl			13.2	71.0	
TP	8.86	193.05	00	184.19	

PLOTTED

	193.05 / 193.1		Torrence St	
	275'	w of	Roark	
SL		6.6		184.5
	300' w =		E L Clark St on SL	
SL		2.5		191.6

SL of Insperation Heights is
approximately 30' w of SW bar of block
" Elevation 195

PLOTTED

Peterborough

Crowell
Dunn
Rogers

6/15/10

X Sec of Peterborough St (50)
W Line of Marine View to S Line of Intersection
260.5' E of Fremont St on N Line } = W Line of Marine View
300' E " " S "
W Line of Marine View (Graded)

Bm Page 12

	5.90	251.66 / 251.7		245.76
N2			1.1	250.4
bl			1.3	50.4
y	on Grad		1.9	49.8
b	stake		1.5	50.2
y			2.4	49.3
bl			1.8	49.9
S2			1.7	50.0

260.5' E of Fremont St = Marine Vw on N2

S2		11.2	40.5
bl		8.7	43.0
y		7.2	44.5
b		4.8	46.9
y		4.0	47.7
bl		3.2	48.5
N2 = W2 Marine Vw		1.1	50.6

250' E of Fremont St

N2		4.3	47.4
bl		6.4	45.3
y		7.2	44.5
b		7.9	43.8
y		9.4	42.3
bl		10.3	41.4
S2		11.4	40.3

PLOTTED
7-10-13
F.C.H.

25-1.66
251.7

240' E of Fremont St

S2	11.4	240.3
bl	10.6	41.1
y	10.0	41.7
b	9.5	42.2
y	9.4	42.3
bl	8.1	43.6
N2	7.2	44.5

225' E of Fremont

N2	7.8	43.9
bl	9.0	42.7
75'	10.0	41.7
y	10.5	41.2
b	10.5	41.2
y	11.2	40.5
bl	11.8	39.9
S2	12.5	39.2

200' E of Fremont St

S2	16.1	35.6
bl	14.9	34.8
y	14.2	37.5
b	13.1	38.6
y	13.2	38.5
75'	13.2	38.5
bl	12.3	39.4
N2	11.5	40.2
TP 0.56	238.27	12.95 238.71

260.5
300
560.5
280.2

PLOTTED

Peterborough

		239.27 / 239.3		
	175' E of	Freemont st		
n				
bl			4.0	235.3
y			4.9	34.4
b			5.8	33.5
y			6.5	32.8
bl			9.2	30.1
S			10.9	28.4
	158' E of	Freemont st		
n			7.8	31.5
bl			9.0	30.3
y			10.0	29.3
b			11.2	28.1
y			12.8	26.5
TP	0.66	227.00	12.93	226.34
bl			2.3	24.7
S			4.5	22.5
	150' E of	Freemont st		
S	+7		9.3	17.7
			7.0	20.0
bl			9.5	17.5
y			10.5	16.5
b			7.2	20.8
y			4.1	22.9
bl			1.2	25.8
n	+4		0.4	26.6
			2.1	24.9
TP	0.15	214.27	12.88	214.12

PLOTTED

		214.27 / 214.3		
	125' E of	Freemont st		
n			9.0	205.3
bl			7.3	7.0
y			8.0	6.3
b			10.4	3.9
y			12.5	1.8
TP	0.07	201.45 / 201.5	12.89	201.38
bl			2.0	199.5
S			2.4	99.1
	100' E of	Freemont st		
n			9.2	92.3
bl			9.9	91.6
y			10.4	91.1
b			11.4	90.1
y			12.4	89.1
TP	0.92	189.66 / 189.7	12.71	188.74
bl			2.3	87.4
S			4.9	84.8

		18966 / 189.7		
	75'	E of	Freemont st	
N			7.8	181.9
bl			9.4	80.3
y			11.3	78.4
b			12.7	77.0
TP	6.80	184.94 / 184.9	11.52	178.14
y			9.0	75.9
bl			10.5	74.4
S			11.2	73.7
	54'	E of	Freemont st	
S			21.3	63.6
bl			19.0	65.9
y			16.5	68.4
b			13.2	71.7
y			10.9	74.0
bl			8.8	76.1
N			5.6	79.3
	50'	E of	Freemont	
N			5.6	79.3
bl			9.4	75.5
y			11.1	73.8
b			13.4	71.5
y			15.9	69.0
bl			17.0	67.9
S			19.0	65.9

PLOTTED

		184.94 / 184.9	Puterbaugh	
	40'	E of	Freemont	
S			14.8	170.1
bl			12.8	72.1
y			12.4	72.5
b			10.9	74.0
y			9.0	75.9
bl			7.0	77.9
N			4.5	80.4
	25'	E of	Freemont st	
N			2.9	82.0
bl			5.2	79.7
y			6.6	78.3
b			8.6	76.3
y			10.5	74.4
bl			12.4	72.5
S			13.5	71.4
	E Lin of		Freemont st (50')	
S			13.7	71.2
bl			12.4	72.5
y			10.2	74.7
b			7.8	77.1
y			4.8	80.1
bl			1.7	83.2
			+0.4	85.3

184.94
184.9

E bk of Fremont st

N	0.7	184.2
bk	3.6	81.3
4	6.5	78.4
L	10.0	74.9
4	12.0	72.9
bk	14.0	70.9
S	15.7	69.2

E 1/4 of Fremont

S	15.8	69.1
bk	18.0	71.9
4	11.0	73.8
L	9.8	76.1
4	8.2	74.7
bk	5.7	79.2
N	1.8	83.1

Center of Fremont st

N	2.2	82.7
bk	4.0	80.9
4	5.2	79.7
L	6.0	78.9
4	7.6	77.3
bk	9.7	75.2
S	14.0	70.9

PLOTTED

184.94
184.9

Robertawyll

W 1/4 of Fremont

S	14.0	170.9
bk	8.8	76.1
4	5.6	79.3
L	4.8	80.0
4	2.7	82.2
bk	3.0	81.8
	2.7	82.2
N	1.1	83.8

W bk of Fremont st

N	0.8	84.1
bk	3.5	81.4
4	3.9	81.0
L	6.2	78.7
4	8.2	74.7
bk	11.2	73.7
S	16.4	68.5

W line of Fremont

S	20.00	64.9
bk	15.0	69.9
4	11.3	73.6
L	8.5	76.4
4	6.5	78.4
bk	4.1	80.8
N	1.7	83.2

Petersburgh

184.94
184.9

3' W of Fremont

N	3.0	181.9
bl	5.0	79.4
y	7.3	77.4
b	9.9	75.0
y	12.2	72.7
bl	15.7	69.2
S	21.7	63.2

25' W of Fremont

S	10.0	74.9
bl	13.5	71.4
y	16.1	68.8
b	14.0	70.9
y	10.3	74.6
bl	6.8	78.1
N	3.2	81.7

40' W of Fremont

N	2.6	82.3
bl	6.2	78.7
y	9.1	75.8
b	13.3	71.6
y	14.4	70.5
bl	11.3	73.6
S	5.7	79.2

PLOTTED

184.94
184.9

50' W of Fremont

S	3.6	181.3
bl	8.7	76.2
y	10.4	74.5
b	12.2	72.7
y	13.0	71.9
bl	8.6	76.3
N	5.3	79.6

72' W of Fremont

N	9.6	75.3
bl	5.2	79.4

75' W of Fremont at

N	9.2	75.7
bl	4.4	80.5
y	2.5	82.4

TP 12.07 197.01 00 184.94
197.0

b	13.0	84.0
y	11.2	85.8
bl	9.3	87.7
S	4.8	92.2

		197.01 / 197.0		
	100'	W of	Fremont	
N			8.0	189.0
bk			4.7	92.3
y			1.6	95.4
	110'	W of	Fremont	
N			3.2	193.8
TP	12.67	209.68	0.0	197.01
	100'	W of 209.7	Fremont	
Center			10.8	98.9
S 1/4			11.2	98.5
bk			6.0	203.7
S			5.2	204.5
	110'	W of	Fremont	
N				193.8
bk			10.5	99.2
y			6.4	203.3
b			3.0	4.7
y			2.8	4.9
	125'	W of	Fremont	
N			8.7	201.0
TP	10.59	220.27	0.0	209.68
	110'	W of 220.3	Fremont	
S			9.1	11.2
bk			10.6	9.7

PLOTTED

Peterbaugh

220.27 / 220.3

	125'	W of	Fremont
S			4.6	215.7
bk			4.8	15.5
y			5.2	15.1
b			5.7	14.6
y			8.2	12.1
bk			14.2	6.1
N				201.0
	150'	W	of Fremont	
S			2.8	17.5
bk			2.6	17.7
y			2.4	17.9
b			2.4	17.9
y			3.2	17.1
bk			5.0	15.3
N			9.3	11.0
	160'	W of	Fremont	
N			7.8	12.5
bk			7.3	13.0
y			6.3	14.0
b			5.4	14.9
y			4.7	15.6
bk			3.9	16.4
S			4.1	16.2

		220.27 / 220.3		
	175'	w of	Fremont	
S			11.4	208.9
bk			12.6	7.7
TP	0.14	207.51 / 207.5	12.90	207.37
4			1.2	6.3
6			2.3	5.7
4			3.0	4.5
bk			3.6	3.9
N			5.2	2.3
	188	w of	Fremont	st
N			16.2	91.3
bk			14.0	93.5
4			13.2	94.3
6			12.0	95.5
4			10.3	97.2
bk			7.9	99.6
S			71	200.4
	200	w of	Fremont	
S			12.2	95.3
TP	0.17	194.89 / 194.9	12.72	194.72
bk			1.4	93.5
4			4.6	90.3
6			6.2	88.7
4			8.6	86.3
bk			10.8	84.1
N			13.6	81.3

PLOTTED

		194.88 / 194.9		Peterborough
	210	w of	Fremont	st
S			6.7	188.2
bk			8.0	86.9
4			9.5	85.4
6			11.5	83.4
TP	240	184.37 / 184.4	12.92	181.97
4			3.4	81.0
bk			7.0	77.4
N			8.6	75.8
	225'	w of	Fremont	st
N			9.1	75.3
bk			10.2	74.2
4			11.3	73.1
6			11.2 / 10.0	73.2 / 74.4
4			8.3	76.1
bk			7.8	76.6
S			6.9	77.5
	235'	w of	Fremont	st
S			12.9	71.5
bk			12.5	71.9
4			12.2	72.2
6			11.9	72.5
4			11.2	73.2
bk			10.3	74.1
N			9.3	75.1

18437
1844

	W	1/4 of	Winder St	
S			13,3	171.1
bb			10,1	74.3
4			8,8	75.6
b			7,2	77.2
4			6,0	78.4
bb			4,4	80.0
	W	bb of	Winder St	
S			9,2	75.2
bb			6,6	77.8
4			4,1	80.3
b			2,5	81.9
4			1,7	82.7
bb			0,0	84.4
TP	11,77	19392 / 193.9	2,22	182.15
	260'	w of	Freeman	
NL			8,4	85.5
	275'	w of	Freeman	
NL			1,9	92.0
bb			5,2	88.7
4			8,2	85.7
	285'	w of	Freeman	
NL			0,2	93.7
bb			4,0	89.9
4			7,0	84.9

PLOTTED

19392
193.9

Puterbaugh

	300' w =	E Line of Winder St (50)	
NL		2,1	191.8
bb		5,7	88.2
4		8,1	85.8
	E bb of	Winder St	
NL		7,0	84.9
bb		8,9	85.0
4		10,2	83.7
	E 1/4 of	Winder St	
NL		10,3	83.6
bb		13,0	80.9
4		14,2	79.7
	Center of	Winder St	
NL		13,0	80.9
	W 1/4 of	Winder	
NL		11,5	82.4
	W bb of	Winder	
NL		7,9	84.0
	W Line of	Winder St	
NL		1,0	92.9
bb		2,3	91.6
4		3,4	90.5
b		6,1	87.8
4		9,5	84.4
bb		11,7	82.2
SL		14,2	79.7

193.92
193.9

12' W of Winder St

S	11.3	182.4
bk	7.0	84.9
4	4.4	89.5
b	0.2	93.7

25' W of Winder St

S	6.0	187.9
TP 12.49 206.23 206.2	0.18	193.74

NE corner

12' W of Winder St

N2	4.7	201.5
bk	8.0	198.2
4	10.9	95.3

25' W of Winder St

N	0.2	206.0
bk	2.5	3.7
4	5.4	200.8
b	8.1	98.1
4	10.8	95.4
bk	13.2	93.0
S		187.9

PLOTTED

206.23
206.2

Winterbaugh St

50' W of Winder St

S	11.8	194.4
bk	7.3	98.9
4	5.0	201.2
b	0.7	95.5
TP N92 219.15 219.2	0.0	206.23
4	10.2	9.0
bk	6.6	12.6
N	2.0	17.2

75' W of Winder St

S2	14.2	5.0
bk	10.7	8.5
4	8.8	10.4
b	6.4	12.8
4	3.8	15.4
TP 11.91 231.06 231.1	0.0	219.15
bk	12.8	18.3
N	8.2	22.9

100' W of Winder St

N	0.3	30.8
bk	3.0	28.1
4	4.0	27.1
b	5.7	25.4
4	8.4	22.7
bk	10.2	20.9
S	12.7	18.4

		231.06 / 231.1		
	105'	W of	Winder St	
S			10.3	220.8
bk			8.0	23.1
4			5.9	25.7
6			4.2	26.9
4			2.3	28.8
bk			0.8	30.3
TP	3.15	233.81 / 233.8	0.40	230.66
N			1.4	32.4
	125'	W of	Winder St	
N			0.0	33.8
bk			2.4	31.4
4			4.1	29.7
6			5.9	27.9
4			7.4	26.4
bk			9.0	24.8
S			11.2	22.6
	150	W of	Winder St	
S			12.8	21.0
bk			11.0	22.8
4 +3			9.2	24.6
6			8.2	25.4
4			6.5	27.3
bk			4.6	29.2
N			3.0	30.8
			0.9	32.9

PLOTTED

		233.81 / 233.8		Peterborough
	175'	W of	Winder St	
N			3.5	30.3
bk			5.6	28.2
4			7.5	26.3
6			8.8	25.0
4			10.2	23.6
bk +6			12.5	21.3
			13.9	19.9
S			15.2	18.6
	200'	W of	Winder St	
S			17.2	16.6
bk			15.8	18.0
4			13.4	20.4
6			11.9	21.8
4			9.4	24.4
bk			7.8	24.0
N			5.7	27.9
	225'	W of	Winder St	
N			9.4	24.4
bk			11.9	21.8
4			13.5	20.3
TP	0.20	221.13 / 221.1	12.88	220.93
6			4.8	18.3
4			4.0	17.1
bk			5.4	15.7
S			7.4	13.7

Peterborough

		221.13 / 221.1		
	230 W of	Winder st		
S			10.5	210.4
bk			8.8	12.3
y			7.5	13.6
b			6.0	14.1
y			4.8	14.3
bk			3.2	17.9
R			0.8	20.3
	275 W of	Winder st		
R			7.5	13.4
bk			8.7	12.4
y			9.7	11.7
b			10.5	10.6
y			11.5	9.6
bk			12.9	8.2
TP	0.50	208.63	13.00	208.13
S		208.4	2.0	6.6
	300 W = E line of		Harasthy st (50)	
S			6.8	1.8
bk			5.8	2.8
y			4.8	3.8
b			3.9	4.7
y			2.9	5.7
bk			2.0	6.6
R			1.2	7.3

PLOTTED

		208.63 / 208.6		
	E bk of	Harasthy		
R			3.7	204.9
bk			3.8	4.8
y			4.2	4.4
b			5.1	3.6
y			6.4	2.2
bk			7.2	200.9
S			9.8	198.8
	E 1/4 of	Harasthy st		
S			12.1	96.9
bk			10.0	98.6
y			8.0	200.6
bk			7.0	1.6
y			6.5	2.1
bk			5.8	2.8
R			9.8	98.8
	Centre of	Harasthy st		
R			14.4	94.2
bk			14.8	94.8
y			11.0	97.6
b			11.4	97.2
y			14.4	94.2
TP	1.47	197.37	14.73	195.90
bk		197.4	4.6	92.8
S			5.8	91.6

PLOTTED

		197.37 / 197.4		
	W	1/4 of	Harasthy st	
S			11.7	185.7
bl			11.0	86.4
y			9.2	88.2
b			10.4	87.0
y			9.8	87.6
bl			8.7	88.7
n			9.5	87.9
TP	1.88	186.56 / 186.6	12.69	184.68
	W bb	of	Harasthy st	
n			3.6	83.0
bl			3.2	83.4
y			4.2	82.4
b			4.8	81.8
y			4.7	81.9
bl			4.2	82.4
S			6.2	80.4
	W Sin	of	Harasthy st	
n			9.9	76.7
bl			10.1	76.5
y			10.9	75.7
b			10.5	76.1
y			9.8	76.8
bl			10.3	76.3
S			12.2	74.4
TP	0.49	174.30	12.75	173.81

PLOTTED

		174.30 / 174.3		Puterbaugh st
	25'	w of	Harasthy	
n			12.4	61.9
bl			12.6	61.7
y			12.0	62.3
b			12.0	62.3
y			12.3	62.0
bl			12.7	61.6
S			13.7	60.6
TP	0.07	161.57 / 161.6	12.80	161.50
	50'	w of	Harasthy	
S			11.6	50.0
bl			11.2	50.4
y			11.0	50.6
b			11.2	50.4
y			10.7	50.9
bl			9.8	51.8
n			9.4	52.2
TP	0.30	149.08 / 149.1	12.79	148.78
	75'	w of	Harasthy st	
n			4.9	44.2
bl			4.7	44.4
y			6.1	43.0
b			7.2	41.9
y			8.3	40.8
bl			9.0	40.1
S			8.7	40.4

		149.08 / 149.1		
	100'	W of	Harasthy	
N2			8.0	141.1
bl			9.3	39.8
y			11.3	37.8
b			12.8	34.3
TP	0.36	136.49 / 134.5	12.95	136.13
y			1.5	38.0
bl			2.9	33.6
S			4.3	32.2
	125'	W of	Harasthy	
S			11.1	25.4
bl			9.0	27.5
y			7.7	28.8
b			6.0	30.5
y			3.9	32.5
u			3.4	33.1
N			2.2	34.3
	150	W of	Harasthy	
N			8.0	28.5
bl			9.4	27.1
y			10.4	24.1
b			11.5	25.3
y			12.2	24.3
TP	0.40	123.93 / 123.9	12.96	123.53
bl			1.2	22.7
S			3.5	20.4

PLOTTED

		123.93 / 123.9		Butterbaugh
	175'	W of	Harasthy	
S			10.1	113.8
bl			8.0	15.9
y			7.4	16.5
b			6.4	17.5
y			5.4	18.5
bl			4.7	19.2
N			4.6	19.3
	199'	W of	Harasthy	
N			12.3	11.4
bl			12.5	11.4
y			12.9	11.0
b			13.3	10.6
TP	6.45	117.27 / 117.3	12.91	111.02
	200'	W of	Harasthy	
N2			5.7	9.6
bl			6.0	11.3
y			6.0	11.3
b			6.3	11.0
y			6.7	10.6
bl			7.1	10.2
S			7.6	9.7
			8.5	8.8

11727
117,3

204' W of Harasthy

S	9,4	107.9
bl	8,2	9.1
y	7,7	9.5
b	7,3	10.0
y	7,0	10.3
bl	7,0	10.3
n +7'	7,2	10.1
	9,4	7.9

210' W of Harasthy

n	7,8	9.5
bl +4'	10,0	7.3
	10,1	7.2
y	9,5	7.8
b	8,5	8.8
y	8,1	9.2
bl	8,6	8.7
S	9,8	7.5

225' W of Harasthy

S	9,5	7.8
bl +5'	9,0	8.3
	10,8	6.5
y	10,1	7.2
b	9,2	8.0
y	8,1	9.2
bl	7,5	9.8
n	6,7	10.6

PLOTTED

11727
117,3

Luterbaugh

234' W of Harasthy

n 2	6,5	110.8
bl	7,1	10.2
y	7,6	9.7
b	8,3	9.0
y	8,8	8.5
bl	10,9	6.4
n +7'	11,7	5.9
S	9,8	7.5

238' W of Harasthy

S	12,6	4.7
bl	9,8	7.5
y	8,6	8.7
b	8,0	9.3
y	7,4	9.9
bl	6,9	10.4
n	6,4	11.1

245' W of Harasthy

n	5,6	11.7
bl	6,2	11.1
y	6,7	10.6
b	7,3	10.0
y	8,0	9.3
bl	8,7	8.4
S	9,6	7.7

PLOTTED

117.27
117.3

250' W of Harasity st

S			8.6	108.7
bb			8.0	9.3
y			7.2	10.1
b			6.5	10.8
y			6.0	11.3
bb			5.4	11.9
n			4.7	12.6
TP	12.20	129.47	0.0	117.27

275' W of Harasity st 129.5

n			7.1	22.4
bb			7.5	22.0
y			9.2	20.3
b			10.5	19.0
y			10.1	19.4
bb			8.1	21.4
S			7.2	22.3

300' W = E S of McKee (50)

S			1.0	28.5
bb			1.6	27.9
y			2.0	27.5
b			2.2	27.3
y			1.8	27.7
bb			1.7	27.8
n			1.8	27.7
TP	12.93	142.40	0.0	129.47

PLOTTED

14240
142.4

Paterbaugh

E bb of McKee st

n S	11.7	130.7
bb	11.8	130.6
y	11.9	30.5
b	12.0	30.4
y	11.8	30.6
bb	11.5	30.9
S S	11.0	31.4

E 1/4 of McKee

S S	8.3	34.1
bb	9.1	33.3
y	9.5	32.9
b	9.1	33.3
y	9.0	33.4
bb	8.8	33.6
n	9.2	33.2

Center of McKee

n	6.4	36.0
bb	6.3	36.1
y	6.7	35.7
b	7.1	35.3
y	7.0	35.4
bb	6.5	35.9
S	6.0	36.4

		142.40 / 142.4		
	N	1/4 of	McKee st	
S			3,8	138.6
bl			4,0	38.4
y			4,5	37.9
b			4,8	37.6
y			4,6	37.8
bl			4,5	37.9
N			4,3	38.1
	W	bb of	McKee st	
N			2,3	40.1
bl			2,4	40.0
y			2,1	40.3
b			2,4	40.0
y			2,3	40.1
bl			2,3	40.1
S			1,8	40.6
TP	12.90	155.12 / 155.1	0,18	142.22
	W Sin	of	McKee st	
S			11,0	44.1
bl			11,7	43.4
y			12,0	43.1
b			12,2	42.9
y			12,0	43.1
bl			11,8	43.3
N			11,8	43.3

PLOTTED

Peterborough

		155.12 / 155.1		
	25'	w of	McKee st	
N			3,7	151.4
bl			4,0	51.1
y			4,3	50.8
b			3,6	51.5
y			3,0	52.1
bl			2,1	53.0
S			2,0	53.1
TP	12.48	167.60 / 167.6	0,0	155.12
	50'	w of	McKee st	
N L			8,8	58.8
bl			8,0	59.6
y			7,3	60.3
b			6,5	61.1
y			6,5	61.1
bl			6,8	60.8
S			6,9	60.7
TP	11.44	179.04 / 179.0	0,0	167.60
	75'	w of	McKee	
S			12,9	66.1
bl			12,8	66.2
y			12,8	66.2
b			12,7	66.3
y			12,5	66.5
bl			12,6	66.4
N			12,7	66.3

		179.04 / 179.0		
	100'	w of	McKee st	
n			5.8	173.2
bh			6.3	72.7
y			6.5	72.5
b			6.9	72.1
y			6.9	72.1
bh			6.8	72.2
S			7.2	71.8
TP	12.90	191.94 / 191.9	0.0	179.04
	125'	w of	McKee	
n			11.2	80.7
bh			11.5	80.4
y			12.4	79.5
b			12.6	79.3
y			12.8	79.1
bh			13.0	78.9
S			13.1	78.8
	150'	w of	McKee st	
S			5.4	86.5
bh			5.2	86.7
y			4.8	87.1
b			4.7	87.2
y			4.5	87.4
bh			4.3	87.6
n			4.0	87.9
TP	12.42	204.11	0.25	191.69

PLOTTED

		204.11 / 204.1		Patert angle
	175'	w of	McKee	
n			8.1	196.0
bh			8.5	95.6
y			8.8	95.3
b			9.1	95.0
y			9.1	95.0
bh			9.2	94.9
S			9.0	95.1
TP	13.00	217.11 / 217.1	00	204.11
	200'	w of	McKee	
n			11.8	205.3
bh			12.4	4.7
y			12.8	4.3
b			12.9	4.2
y			13.6	3.5
bh			13.8	3.3
S			14.0	3.1
	225'	of	McKee st	
S			6.2	10.9
bh			5.0	12.1
y			4.3	12.8
b			3.8	13.3
y			3.4	13.7
bh			2.7	14.4
n			2.8	14.3
TP	12.67	229.78	00	217.11

229.78
229.8

	250'	W of	McKee	
n			9.8	220.0
bl			10.1	19.7
y			10.4	19.4
b			10.7	19.1
y			10.9	18.9
bl			11.3	18.5
S			12.0	17.8
	275'	W of	McKee	
S			8.7	21.1
bl			8.1	21.7
y			7.9	21.9
b			7.5	22.3
y			7.3	22.5
bl			6.9	22.9
n			6.3	23.5
	300'	W = E Line of	Pringle st (50)	
n			2.6	27.2
bl			3.2	26.6
y			3.8	26.0
b			4.4	25.4
y			5.0	24.8
bl			5.4	24.4
S			5.6	24.2

PLOTTED

229.78
229.8

Rutherbaugh st

	W bl of		Pringle st	
S			5.1	224.7
bl			4.4	25.4
y			3.7	26.1
b			3.2	26.6
y			2.6	27.2
bl			2.0	27.8
n			1.3	28.5
	W 1/4	of	Pringle	
n			0.7	29.1
bl			1.4	28.4
y			2.0	27.8
b			2.7	27.1
y			3.3	26.5
bl			4.0	25.8
S			4.7	25.1
	Center of		Pringle	
S			4.5	25.3
bl			3.6	26.2
y			2.7	26.9
b			2.3	27.5
y			1.6	28.2
bl			1.0	28.8
n			0.2	29.6
	8.73	235.61	2.60	227.18

235-61
230-6

W ¼ of Pringle st

N	5,6	230.0
bl	6,4	29.2
y	7,0	28.6
b	7,6	28.0
y	8,4	27.2
bl	9,1	26.5
S	10,0	25.6

W bl of Pringle st

S	8,7	26.9
bl	9,0	26.6
y	8,2	27.4
b	7,3	28.3
y	6,6	29.0
bl	5,9	29.7
N	4,9	30.7

W line of Pringle st

N	4,5	31.1
bl	5,8	29.8
y	6,4	29.2
b +2'	7,1	28.5
	8,3	27.3
y	8,8	26.8
bl	9,4	26.2
S	9,4	26.2

PLOTTED

235-61
230-6

Pinkerton Pringle st

25' W of Pringle st

S	8,8	226.8
bl	9,2	26.4
y	8,7	26.9
+6'	8,1	27.5
b	6,2	29.0
y	5,9	29.7
bl	5,2	30.4
N	4,0	31.6

50' W of Pringle st

N	3,4	32.2
bl	4,5	31.1
y	5,5	30.1
b	6,3	29.3
+1'	7,6	28.0
y	8,4	27.2
bl	8,9	26.7
+9'	9,4	26.2
S	9,0	26.6

75' W of Pringle st

S	8,8	26.8
+1'	9,2	26.4
bl	8,9	26.7
y	8,8	26.8
+6'	8,6	27.0
b	5,7	29.9
y	5,0	30.6
bl	4,2	31.4
N	3,2	32.4

S half of this Block has been partially graded

235-61
235,4

	100'	W of	Pringle St	
h			3,3	232.3
bk			4,3	31.3
y			5,0	30.6
b			5,5	30.1
y +1'			5,5	30.6
			5,7	29.9
			9,0	24.6
bk +9'			9,3	24.3
			9,4	24.2
S			8,7	24.9
	125'	W of	Pringle	
S			9,9	25.7
bk			9,7	25.9
y			9,4	24.2
+1'			9,3	24.3
b			6,5	29.1
y			5,7	29.9
bk			4,9	30.7
h			3,6	32.0
	150	W of	Pringle St	
h			4,5	31.1
bk			5,7	29.9
y			6,4	29.0
b			7,5	28.1
y +4'			10,5	25.1
			10,8	24.8
bk			10,9	24.7
S			11,0	24.3

PLOTTED

235-61
235,4

Peterborough St

	175'	W of	Pringle St	
S			12,7	222.9
bk			12,6	23.0
y			12,2	23.4
+2'			11,5	24.1
b			9,0	26.6
y			8,4	27.2
bk			7,8	27.8
h			6,6	29.0
	200'	W of	Pringle	
h			10,7	24.9
bk			11,8	23.8
y			12,7	22.9
TP	0,52	223,35	12,82	222.9
		223,4		
b			1,5	21.9
+3'			2,5	20.9
y			2,8	20.6
bk			3,4	20.0
S			4,1	19.3
	225'	W of	Pringle St	
S			8,3	15.1
bk			7,7	15.7
y			6,8	16.6
b			6,0	17.4
y			5,0	18.4
h			3,8	19.6
w			2,5	20.9

		223.35 / 223.4		
	240'	w f	Pringle	
n			5.6	217.8
bh			6.7	16.7
y			7.6	15.8
b			8.0	15.4
y			9.0	14.4
bh			10.3	13.1
S			10.8	12.6
	250	w f	Pringle	
S			11.7	11.7
bh			11.5	11.9
y			10.8	12.6
b			10.6	12.8
y			9.8	13.6
bh			9.4	14.0
n			10.0	13.4
TP	0.60	211.00	12.95	210.40
TP	1.64	199.75 / 199.8	12.89	198.11
	275'	w f	Pringle st	
S			3.9	95.9
bh			3.2	96.6
y			3.6	96.2
b			3.7	96.1
y			4.0	95.8
bh			4.3	95.5
n			2.7	97.1

PLOTTED

		199.75 / 199.8	Rutherburgh	
	300' w =		E sin f	Roark st (50)
n			10.6	189.2
bh			12.1	87.7
y			13.3	86.5
TP	0.45	187.20 / 187.2	13.00	186.75
b			1.4	85.8
y			1.7	85.5
bh			2.3	84.9
S			3.4	83.8
	E bh f		Roark	
S			6.6	80.6
bh			5.5	81.7
y			4.2	83.0
b			3.7	83.5
y			3.5	83.7
bh			3.0	84.2
n			2.3	84.9
	E ¼			
n			5.4	81.8
bh			6.0	81.2
y			6.0	81.2
b			6.2	81.0
y			6.8	80.4
bh			7.8	79.4
S			10.6	76.6

187.20
187.2

Center of Roark st

S			12.2	175.0
bh			10.3	76.9
y			9.2	78.0
b			8.5	78.7
y			8.5	78.7
bh			8.6	78.6
n			8.8	78.4

W 1/4 of Roark

n			11.0	76.2
bh			10.5	76.7
y			10.2	77.0
b			10.3	76.9
y			11.0	76.2
bh			12.2	75.0
S			14.0	73.2

W bh of Roark

S			16.4	70.8
bh			14.6	72.6
y			13.0	74.2
b			12.2	75.0
y			11.7	75.5
bh			12.2	75.0
n			12.1	75.1
TP	0.25	174.45	13.00	174.20

PLOTTED

174.45
174.5

Paterbaugh

W Sin of Roark st

n			2.8	71.7
bh			2.6	71.9
y			2.8	71.7
b			3.2	71.3
y			4.1	70.4
bh			5.1	69.4
S			6.9	67.6
TP	0.09	161.76	12.78	161.67

25 W of Roark
161.8

S			3.0	58.8
bh			2.4	59.4
y			2.3	59.5
b			1.9	59.9
y			1.0	60.8
bh			0.7	61.1
n			0.0	61.8

40 W of Roark

n			6.3	55.5
bh			7.0	54.8
y			8.4	53.4
b			9.5	52.3
y			10.0	51.8
bh			11.2	50.6
S			9.8	52.2

		161.76 / 161.8		
	50'	W of	Roark	
n			11.6	150.2
bh			13.3	48.5
TP	0.09	149.11 / 149.1	12.74	149.02
y			2.2	46.9
b			3.0	46.1
y			4.5	44.6
bh			6.0	43.1
S			5.0	44.1
	62'	W of	Roark	
S			11.4	37.7
bh			14.4	34.7
y			13.6	35.5
b			11.8	37.3
y			11.7	37.4
bh			11.4	37.7
n			8.3	40.8
TP	1.77	138.02 / 138.0	12.86	136.25
	72'	W of	Roark	
n			5.9	32.1
bh			7.2	30.8
y			8.6	29.4
b			9.7	28.3
y			9.8	28.2
bh			10.0	28.0
S			12.6	24.4

PLOTTED

138.02 / 138.0 Peterborough

	75' W of	Roark st	
S		13.3	124.7
bh		12.4	25.6
y		10.7	27.3
b		9.7	28.3
y		9.6	28.4
bh		8.3	29.7
n		7.0	31.0
	81' W of	Roark st	
n		8.8	29.2
bh		9.5	28.5
y		9.5	28.5
b		10.0	28.0
y +4		10.2	27.8
		11.4	26.6
bh +2		12.3	25.7
		11.0	27.0
S		12.6	25.4
	100' W of	Roark	
S		10.5	27.5
bh		10.2	27.8
y		10.0	28.0
b		10.4	27.6
y		10.8	27.2
bh		9.0	29.0
n		8.0	30.0

138.02
138.0

	105	W of	Roark	
n			10,1	127.9
bh			10,3	27.7
y			10,1	27.9
b			10,4	27.6
y			8,8	29.2
bh			9,8	28.2
S			10,8	27.2
	110'	W of	Roark	
S			10,8	27.2
bh			9,1	28,9
y			7,9	30.1
b +4			6,5	31.5
			10,0	28,0
y			9,9	28.1
bh			9,7	28.3
n			9,2	28.8
	125'	W of	Roark	
n			4,5	33.5
bh			4,4	33.6
y			3,2	34.8
b			4,0	34.0
y			5,0	33.0
bh			5,3	32.7
S			5,6	32.4
TP	12,42	150.46	0.02	138.04

PLOTTED

150.46
150.5

Rutherburgh

	150'	W of	Roark	
S			3,3	147.2
bh			3.3	47.2
y			4.4	46.1
b			5,5	45.0
y			6,2	44.3
bh			5,6	44.9
n			5,2	45.3
TP	12,67	163.13	0.0	150.46
	175'	W of	Roark st	
n			3,2	59.9
bh			3,2	59.9
y			3,2	59.9
b			2,9	60.2
y			3,6	59.5
bh			3,7	59.4
S.			4,9	58.2
TP	12,60	175.73	0.0	163.13
	200'	W of	Roark	
S			10,6	65.1
bh			9,4	66.3
y			8,7	67.0
b			8,6	67.1
y			8,5	67.2
bh			8,4	67.3
n			8,1	67.6

		175.73 / 175.7		
	225	w of	Roark	
N			2,1	173,6
bh			2,9	72.8
y			3,2	72.5
b			3,8	71.9
y			4,1	71.6
bh			4,8	70.9
S			5,5	70.2
	250'	w of	Roark	
S			1,5	74.2
bh			1,3	74.4
y			0,6	75.1
TP	1278	188.57 / 188.5	0,0	175.73
b			12,8	75.7
y			12,3	76.2
bh			11,8	76.7
N			11,5	77.0
	275'	w of	Roark	
N			7,2	81.3
bh			7,8	80.7
y			8,3	80.2
b			8,9	79.6
y			9,6	78.9
bh			10,2	78.3
S			11.7	76.8

PLOTTED

188.51 / 188.5 — Pinkertaugh

(308) = 300' W = E S of Clark st (50)
This block is 308' long

S			7,0	181.5
bh			5,9	82.6
y			5,0	83.5
b			3,9	84.6
y			3,1	85.4
bh			2,4	86.1
N			1,7	86.8
	E bh of		Clark st	
N			+0,2	188.7
bh			0,7	87.8
y			1,6	86.9
b			2,7	85.8
y			3,4	85.1
bh			4,5	84.0
S			5,7	82.9
	E	1/4 of	Clark	
S			4,6	83.9
bh			3,4	85.1
y			2,5	86.0
b			1,3	87.2
y			0,1	88.4
TP	1295	198.14 / 198.1	3,32	185.19
bh			9,0	89.1
N			8,0	90.1

19814
1981

Center of Clark

n		6,6	191.5
bb		7,6	90.5
y		8,6	89.5
b		9,9	88.2
y		11,3	86.8
bb		11,9	86.2
S		13,0	85.1

W 1/4 of Clark st

S		12,3	85.8
bb		10,8	87.3
y		9,6	88.5
b		8,7	89.4
y		7,3	90.8
bb		6,1	92.0
n		5,1	93.0

W bb of Clark st

n		3,1	95.0
bb		4,4	93.7
y		5,9	92.2
b		7,4	90.7
y		8,6	89.5
bb		9,6	88.5
S		10,9	87.2

PLOTTED

19814
1981

Peterborough st

W Sin of Clark st

S		9.4	188.7
bb		8,0	90.1
y		6,9	91.2
b		5,4	92.7
y		4,5	93.6
bb		2,7	95.4
n		1,4	96.7

25' W of Clark st

S			4,8	93.3
bb			3,3	94.8
y			2,3	95.8
TP	12,86	210,59	0,41	197.73
b		210,6	13,3	97.3
y			12,6	98.0
bb			11,4	99.2
n			10,4	200.2

50' W of Clark

n		4,0	6.6
bb		6,0	4.6
y		7,3	3.3
b		8,7	1.9
y		10,2	200,4
bb		11,9	198.7
S		13,5	97.1

		210.59 / 210.6		
	75'	W of	Blank	
S			10,3	200,3
bk			8,3	2,3
y			6,3	4,3
b			4,3	4.3
y			2,7	7.9
bk			1.0	9.6
m		220.70	9.0	211.7
	100'	W of	Blank	
		210.6		
S			6,6	4.0
bk			3,5	7.1
y			1,4	9.2
M	10.11	220.70	0,0	210.59
b		220.70	10,2	10,2
y			8.7	12,0
bk			7,3	13.4
n			5,1	15,6
	125'	W of	Blank st	
n			1,8	18,9
bk			4,5	16.2
y			6,3	14.4
b			7,9	12.8
y			9,8	10.9
br			12,5	8.2
S			15.0	5.7

PLOTTED

		220.70 / 220.7	Robertson	
	150'	W of	Blank	
S			14,0	206.7
bk			10,6	10.1
y			9,0	11.7
b			6,9	13,8
y			5,1	15,6
bk			3,3	17.4
n			0,3	20,4
	175'	W of	Blank st	
n			0,2	20,5
bk			2,7	18,0
y			4,6	16.1
b			6,0	14.7
y			7,8	12,9
bk			10,0	10.7
S			14,0	4,7
	200'	W of	Blank	
S			15,6	5,1
bk			13,2	7,5
y			10,4	10,3
b			7,7	13.0
y			5,4	15,3
bk			3,3	17.4
n			1,1	19.6

220.70
220.7

	225'	w f	Clark st	
n			2.1	218.6
bh			5.2	15.5
y			7.2	13.5
b			9.7	11.0
y			12.5	8.2
bh			14.4	6.3
S			16.7	4.0
	250'	w f	Clark	
S			18.8	1.9
bh			15.9	4.8
y			13.3	7.4
b			12.0	8.7
y			9.9	10.8
bh			8.0	12.7
n +7'			5.2	15.5
			3.5	17.2
	275	w f	Clark	
n			2.7	18.0
bh			6.1	14.6
y			8.3	12.4
b			8.9	11.8
y			9.4	11.3
bh			9.9	10.8
S			16.2	4.5

PLOTTED

220.70
220.7

Rutertown

295 w = Henry st on n S

S	17.5	203.2
+8'	12.0	8.7
bh	4.8	15.9
y	3.8	16.9
b	3.4	17.3
y	3.0	17.7
bh	2.5	18.2
n	1.8	18.9

~~303 w c S L~~ 295 w c N L = E S Henry st (Graded) + (Side Walk Co)

n	1.8	218.9
bh	2.4	
y	2.8	
b	3.3	17.4
+6'	3.7	
y	7.0	
bh	13.7	
+3'	14.7	
S	13.0	7.7

E bh of Henry

S	3.8	16.9
+3	7.0	
bh	5.0	
+4	3.5	
+5	8.6	
y	8.8	
+3'	8.2	
b	3.0	17.7
y	3.0	
bh	2.8	
n	16 (on E bh)	219. 19.1

22070

Peterborough

℄ 1/4 of Henry

n		2,0	218,7
bb		2,8	
y		2,8	
b +5		3,0	
+5		4,8	15,9
y		3,0	
bb		3,0	
S		3,0	
	Center of Henry st		17,7
S		2,7	18,0
bb		2,8	
y		2,7	
b		2,9	17,8
y		2,8	
bb		2,5	
n		1,8	18,9

1,80 on in bb 2 1880

PLOTTED

CETTOLI

Check Levels

2.12	259.11		256.99	More ~~Sutter~~ Goldfinch
0.98	258.45	1.64	257.47	
10.28	265.03	3.70	254.75	
11.12	272.87	3.28	261.75	
9.94	282.15	0.66	272.21	
0.64	270.72	12.07	270.08	
0.18	258.95	11.95	258.77	
		7.69	251.26	HSE Frame Tower
8.94	259.98	7.91	251.04	
Cor of winds				
SE old		9.8	250.2	
SW ~~new~~		3.8	256.2	
NE new		3.9		
SE new		9.0	251.0	

256.99
2.12
259.11
1.64
257.47
.98
258.45
3.70
254.75
10.28
265.03
3.28
261.75
11.12
272.87
.66
272.21
9.94
282.15
12.07
270.08
.64
270.72
11.95
258.77
.18
258.95
7.69
251.26

258.95
5.90
253.05

258.95
7.91
251.04
8.94
259.98

Guy St & sec Wellborn North 9-24-27 Miller

BM	13.01	114.09		101.08	N.W. Windsor & Columbia
T.P.	12.56	126.31	0.34	113.75	
T.P.	12.91	138.99	0.23	126.08	
T.P.	13.04	151.64	0.39	138.60	

6' S. of N. Line Wellborn — N. el of Wellborn

W. Line Guy		4.68	146.96 = 146.96 Profile cmt el
+12.5 E = W. el		3.68	147.96 " "
+12.5 E = ℄ Guy		2.70	148.94 " "
+12.5 E = E. 12		1.79	149.85
+5'.0 = E. end cmt el		1.40	150.24
+7.5 = E. Line Guy		0.7	150.9

N. Line Wellborn

E. Line Guy		0.0	151.64
E. el		1.2	150.4
℄		2.3	149.3
W. el		3.4	148.2
W. Line		4.7	146.9

15' N.

W		4.3	147.3
el		3.0	148.6
℄		1.0	150.6
T.P.	12.28	0.08	151.56
el		11.7	152.1
E		10.7	153.1

163.84

25' N.

E	10.3	153.5	
el	11.6	152.2	
℄	13.6	150.2	
el	16.0	147.8	
W	16.3	147.5	

35' N

W	14.3	149.5	
el	12.6	151.2	
℄	10.8	153.0	
el	8.2	155.6	
E	5.6	158.2	

45' N

E	1.4	162.0	
el	4.9	158.9	
℄	7.2	156.6	
el	9.3	154.5	
W	9.0	154.8	

X 151.64

Set BM. SE. N.E. Linwood & Wellborn	12.15	139.49	

Wellborn St X See Guy St East 9-24-27 Miller
50' wide 6.0 cb on N. 12.5 cb on S
00 = E. Line Guy St

163.84 Page 61 (2)

N		12.3	~~147.5~~ 151.5
+6 = cb		13.0	150.8
℄		12.9	150.9
+12.5 = cb		6.5	157.3
S		0.4	163.4
	25' E		
S		+0.7	164.5
cb		4.9	158.9
+8		9.8	154.0
℄		10.5	153.3
cb		10.5	153.3
N		10.8	153.0
	40' E		
N-5		9.8	154.0
N		13.6	150.2
cb		9.9	153.9
c		9.6	154.2
+5		9.1	154.7
cb		4.9	158.9
S		+0.6	164.4
	64' E		
S		2.3	161.5
cb		6.3	157.5
℄		7.0	156.8

PLOTTED 10/7/27 HPB

	163.84		
+11		7.7	156.1
+12		11.8	152.0
cb		11.5	152.3
+1		8.0	155.8
N		7.5	156.3
+5		7.8	156.0
	74' E		
-5		7.6	156.2
N		7.5	156.3
cb		7.8	156.0
+2		11.6	152.2
+10		11.2	152.6
+11		7.7	156.1
℄		6.7	157.1
cb		6.4	157.4
S		2.6	161.2
	84' E		
-3		3.5	160.3
S		4.1	159.7
cb		4.7	159.1
℄		5.7	158.1
+4		11.0	152.8
+10		9.8	154.0
+13		5.5	158.3
cb		5.5	158.3
N		5.0	158.8

PLOTTED 10/7/27 HPB

163.84

92' E

N	1.1	162.7
cl	4.2	159.6
+8	5.0	158.8
+9	10.9	152.9
+16	10.2	153.6
℄	7.4	156.4
cl	4.3	159.5
5	3.3	160.5
+5	2.6	161.2

99' E

-5	2.7	161.1
5	3.1	160.7
cl	3.7	160.1
+2	9.8	154.0
℄	10.1	153.7
+5	10.0	153.8
+8	3.6	160.2
cl	2.9	160.9
N	1.5	162.3

100' E

N	1.5	162.3
cl	2.7	161.1
+11	3.6	160.2
+14	10.0	153.8
+16	5.0	158.8

PLOTTED 10/7/77 HPL

163.84

℄	4.4	159.4
+3	4.5	159.3
+4	9.8	154.0
+11	9.4	154.4
cl on Sewer M.H.	3.7	160.1
5	3.1	160.7
+5	2.4	161.4

104' E

-5	2.1	161.7
5	2.2	161.6
+8	3.1	160.7
+9	8.9	154.9
cl	9.3	154.5
+5	9.4	154.4
+8	3.6	160.2
℄	3.5	160.3
+3	4.1	159.7
+4	8.3	155.5
+7	8.3	155.5
+9	2.6	161.2
cl	1.9	161.9
N	1.5	162.3

110' E

N	+5.3	169.1
cl	1.4	162.2

PLOTTED 10/7/77 HPL

Well born

64

163.84

110'E (con)

cl +11		2.1	161.7
+13		4.9	158.9
+15		7.5	156.3
+17		3.0	160.8
℄		3.0	160.8 ✓
+7		3.2	160.6
+8		9.2	154.6
cl		9.1	154.7 ✓
+5		6.0	157.8
+6		2.8	161.0
5		2.0	161.8
+5		2.0	161.8

PLOTTED 10/7/57 HPR

120'E

-5		1.3	162.5
5		1.7	162.1
+4		1.9	161.9
+6		8.5	155.3
cl		6.5	157.3 ✓
+1		1.8	162.0
c		2.0	161.8 ✓
cl		1.4	162.4 ✓
N		+5.4	169.2
T.P.	12.60	172.75 ✓ 3.69	160.15 ✓

172.75

Well North

146'E

N	5.2	167.6
cl	7.9	164.9 ✓
+1	9.1	163.7
+13	10.8	162.0
℄	9.9	162.9 ✓
cl	9.9	162.9 ✓
+2	10.2	162.6
+4	16.4	158.4
5	16.9	157.9 ✓
+1	9.9	162.9
+3	9.7	163.1

PLOTTED 10/7/57 HPR

143'E

-5	8.5	164.3
-1	8.9	163.9
5	15.0	157.8
+4	13.0	159.8
+6	7.0	165.8
cl	8.8	164.0 ✓
℄	8.9	163.9 ✓
cl	8.3	164.5 ✓
N	4.7	168.1

149'E

N	4.9	167.9
cl	7.9	164.9 ✓
℄	8.4	164.4 ✓

172.75
149'E (cont)

S-eb			8.3	164.5
+9			8.4	164.4
S			15.5	157.3
+8			15.5	157.3
+10			8.0	164.8
		1+55		
-15			11.4	161.4
-12			14.5	158.3
-5			15.0	157.8
S			7.8	165.0
eb			8.0	164.8
℄			8.0	164.8
eb			7.5	165.3
N			3.7	169.1
		1+65		
N			2.7	170.1
eb			5.1	165.7
+10			6.7	166.1
℄			6.5	166.3
eb			6.8	166.0
+5			6.8	166.0
S			4.9	167.9
+5			5.4	167.4

PLOTTED 10/7/77 HPL

172.75
180'E

Wellborn

S			0.00	172.8
+5			1.5	171.3
+10			5.4	167.4
eb			5.6	167.2
+2			4.6	168.2
℄			4.3	168.5
+7			4.1	168.7
+9			3.0	169.8
+15			2.2	170.6
eb			0.0	172.8
T.P.	12.35	184.97	0.13	172.62
N			10.3	174.7
	200'E = W line Puterbaugh			
N			4.3	180.7
+5			6.0	179.0
eb			7.3	177.7
+4			7.6	177.4
+10			13.3	171.7
℄			13.8	171.2
eb			13.7	171.3
+3			10.6	174.4
S			7.6	177.4

PLOTTED 10/7/77 HPL

		184.97			Wellborn
		12.5 E = W. cb Line			
S			4.7	180.3	✓
+6			6.1	178.9	
+10			10.5	174.5	
cb			10.5	174.5	✓
℄			10.8	174.2	✓
+4			10.6	174.4	
+13			4.1	180.9	
+18			4.2	180.8	
cb			2.0	183.0	✓
N			1.2	183.8	
		End			
T.P.	0.31	172.49	12.79	172.18	
T.P.	0.49	160.21	12.77	159.72	
T.P.	0.39	147.69	12.91	147.30	
chk on BM. N.E Wellborn + Linwood			8.19	139.50 = 139.49	
		⊼ 184.97			
T.P.			7.93	177.04	

PLOTTED 10/7/27 HAK

Andrews St X. See 9-27-27 Miller

Linwood to Guy

50' wide 12.5 cbs 25' Roadway

BM	12.79	139.70 ✓		126.91	E. ly cor Linwood + Andrews
		00 = E. Line Linwood.			
S			7.0	132.7	
+11			9.2	130.5	
cb			12.29	127.41	cmt cb ✓
℄			12.8	126.9	✓
cb			12.94	126.76	cmt cb ✓
+9			13.1	126.6	
N			15.0	124.7	
+10			16.2	123.5	
		15' E			
-10			16.4	123.3	
N			15.6	124.1	
cb			10.5	129.4	129.2
+3			9.6	130.1	
℄			10.0	129.7	✓
+11			10.3	129.4	
cb			7.9	131.8	✓
S			3.0	136.7	
		50' E.			
S			+2.5	142.2	13[illegible]
+10			0.6	139.1	
cb			2.2	137.5	✓
+2			4.1	135.6	
℄			3.6	136.1	✓

139.70

50' E. (com)

+8			2.4	136.9	
el			4.3	135.7	✓
N			10.3	129.4	
+10			13.2	126.5	
		75' E			
-10			8.2	131.5	
N			5.4	134.5	134.3
el			0.6	139.1	✓
T.P.	12.75	151.84 ✓	0.51	139.19	✓
+5			10.7	141.2	141.1
℄			11.3	140.6	140.5
+11			11.5	140.4	140.3
el			9.9	142.0	141.9
+2			8.3	143.6	143.5
S			5.1	146.8	146.7
		100' E			
S			1.6	150.3	150.2
el			5.2	146.7	146.6
+1.5			6.6	145.3	145.2
℄			6.6	145.3	145.2
+5			6.4	145.5	145.4
el			9.3	142.6	142.5
N			13.9	138.0	137.9
+10			16.4	135.5	135.4

151.94

125' E

-10			10.6	141.3	141.2
N			8.5	143.4	143.3
el			5.0	146.9 ✓	146.8
+6			3.2	148.7	148.6
℄			2.1	149.8	149.7
el			2.0	149.9	149.8
+3			0.0	151.8	151.8
T.P.	12.61	163.92 ✓	0.63	151.31	✓
S			9.3	154.6	
		150' E			
S			6.5	157.4	
el			9.4	154.5	✓
+2			10.0	153.9	
℄			9.7	154.2	✓
+5			9.8	154.1	
el			12.2	151.7	✓
N			15.3	148.6	
+10			18.4	145.5	
		175' E			
-10			14.7	149.2	
N			11.9	152.0	
el			7.6	156.3	✓
+6			5.7	158.2	
℄			5.5	158.4	✓
+11			4.8	159.1	

163.92

175'E (con)

el		5.8	158.1	
+1		4.4	159.5	
S		3.0	160.9	

200'E = W. Line Guy (50' wide, 12.5 clear, 25' Roadway)

S		+1.3	165.2	
el		0.3	163.6	
℄		1.6	162.3	
+8		1.8	162.1	
el		3.8	160.1	
N		7.7	156.2	
+10		10.9	153.0	

12.5 E. of above = W. el. of Guy

-10		8.8	155.1	
N		5.3	158.6	
el		3.8	160.1	
T.P.	12.94 176.65	0.21	163.71	
+6		13.0	163.6	163.7
℄		12.5	164.1	164.2
el		11.2	165.4	165.5
S		9.8	166.8	166.9

℄ Guy

S		7.9	168.7	167.8
el		8.6	168.0	168.1
℄		11.1	165.5	165.6
el		13.9	162.7	162.8

176.65 Andrews 69

N	16.3	160.3	168.4
+10	19.7	156.9	157.0

E. el

-10	18.8	157.8	157.9
N	15.2	161.4	161.5
el	12.0	164.6	164.7
℄	9.2	167.4	167.5
+9	6.3	170.3	170.4
el	6.5	170.1	170.2
+7	5.9	170.7	170.8
+9	4.2	172.4	172.5
S	4.0	172.6	172.7

E. Line Guy

S	0.7	171.9	176.0
+9	4.5	172.1	172.2
el	4.6	172.0	172.1
+5	4.8	171.8	171.9
℄	7.1	169.5	169.6
el	10.3	166.3	166.4
N	14.6	162.0	162.1
+10	18.2	158.4	158.5

50' wide
125 cbs
25' Roadway

Guy St X Sec.
Andrews South

9-27-27
Mile

176.65 (Page 69)

00 = S. Line Andrews

E			0.7	175.9	
cb			4.0	172.6	
℄			7.9	168.7	
cb			9.8	166.8	
W			11.4	165.2	
		13' S.			
W			8.5	168.1	
cb			8.2	168.4	
+10			7.6	169.0	
℄			6.2	170.4	
+2			5.0	171.6	
cb			3.3	173.3	
E			0.0	176.6	
TP	10.68	185.74	1.59	175.06	
		45' S			
E			7.3	178.4	OH chat walk to House
cb			9.5	176.2	
+8			11.0	174.7	
+10			13.2	172.5	
℄			14.0	171.7	
cb			14.7	171.0	
W			14.8	170.9	

185.74

70' S

-5		13.7	172.0
W		13.3	172.4
cb		12.5	173.2
℄		11.1	174.6
cb		8.2	177.5
E		6.0	179.7
	100' S		
E		4.5	181.2
cb		6.3	179.4
℄		8.4	177.3
cb		10.6	175.1
W		12.1	173.6
+5		13.1	172.6
	125' S		
-5		13.1	172.6
W		11.4	174.3
cb		9.7	176.0
+7		9.0	176.7
℄		6.4	179.3
+4		5.4	180.3
cb		4.5	181.2
E		3.3	182.4

185.74

140' S. = N. Line Double Garage in St.

E	0.9	184.8
+2 = N.E. Cor garage	3.3	182.4
cl	3.6	182.1
+6 = N.W. Cor Garage	3.9	181.8
℄	6.9	178.8
cl	9.2	176.5
W	11.0	174.7
+5	12.6	173.1

158' S = S. Line Double Garage

-5	12.0	173.7
W	16.9	168.8
+8	8.0	177.7
cl	7.9	177.8
℄	5.4	180.3
T.P. 11.55 18.8.58	8.71	177.03 } Chk on T.P. = 177.04 } Page 67
+7 = S.W. Cor. Garage	6.4	182.2
cl	6.3	182.3
+11 = S.E. Cor. Garage	3.8	184.8
E	2.3	186.3

145' S

E	2.0	186.6
+1	3.1	185.5
cl	3.6	185.0
+5	4.6	182.0
℄	8.3	180.3

188.58

Guy St

cl	10.9	177.7
+12	12.6	176.0
W	14.8	173.8
+5	14.9	173.7

190' S

-5	16.0	172.6
W	15.8	172.8
+0.5	12.0	176.6
cl	10.3	178.3
℄	8.0	180.6
cl	3.9	184.7
+11	3.3	185.3
E	1.7	187.9

200' S

E	1.9	186.7
+2	3.3	185.3
cl	4.0	184.6
℄	8.8	178.8
cl	10.8	177.8
+11.5	12.2	176.4
W	16.1	172.5
+5	16.2	172.4

188.58
212's

-5		17.2	171.4
W		16.1	172.5
+1		13.0	175.6
dr		11.6	177.0
℄		9.5	179.1
dr		6.9	181.7
E		3.6	185.0
	222.8 = Top Bank		
E		6.8	181.8
+8		9.1	179.5
dr		11.9	176.7
+5		13.0	175.6
℄		11.5	177.1
dr		12.1	176.5
+7		13.8	174.8
+8		17.1	171.5
W		17.2	171.4
+5		17.0	171.6

Levels for Drain 1.5 E of W. Line of Lot 7. Blk 476 Sub. of Part of E. 1/2 of P.L. 1122

9-27-11

B.M.	0.34	260.34		260.00	N.E. Bush & Goldfinch
T.P.	0.77	248.70	12.41	247.93	
T.P.	7.94	244.74	11.90	236.80	
00 = S. ch. line of Bush St			10.66		cmt Gutter
00 = " " " " "			9.97		cmt ch
0+10 S = S. Line Bush St			9.8		
0+50 S			6.4		
T.P.	12.31	256.57	0.48	244.26	
0+85			10.0		
1+30			4.8		
1+50 = N. line Alley			2.4		
1+51 = Top of present Grating			0.3		
T.P.	6.19	262.46	0.30	256.27	
T.P.	0.32	260.35	2.43	260.03	BM. Top Hub S.E. Eagle & Sutter

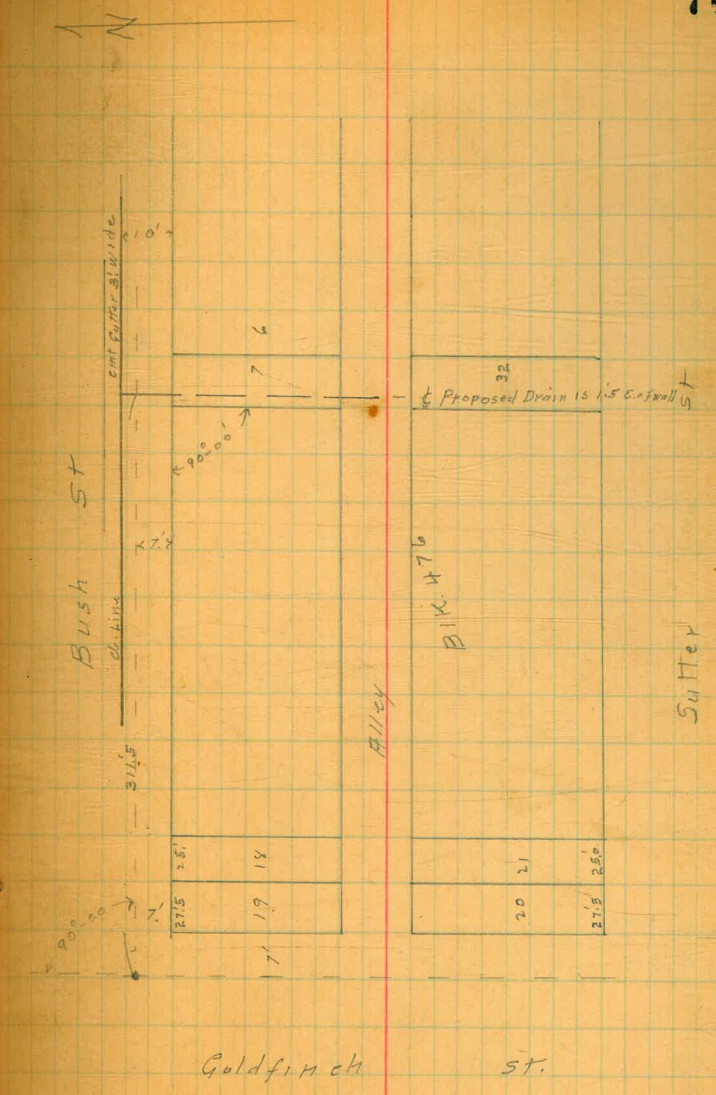

Elevels & location on Sutter St Eagle East

A 260.35 Page 76

00 = E. line Eagle St

N. emt el	2.85	257.5
S " "	2.53	57.8

70' E = E. end emt el on N.

S. emt el	3.72	56.6
S. gutter	4.5	55.8
℄	4.4	55.9
N. gutter	4.8	55.5
N. emt el	4.32	56.0
N. Line	4.9	55.4

97' E = Curb P.C. on S

N	5.9	54.4
el	5.9	54.4
℄	5.5	54.8
gutter	5.1	55.2
S. emt el	4.12	56.2

107. E

S emt el	4.6	55.7
gutter	5.1	55.2
℄	5.5	54.8
℄	6.3	54.0
N	6.4	53.9

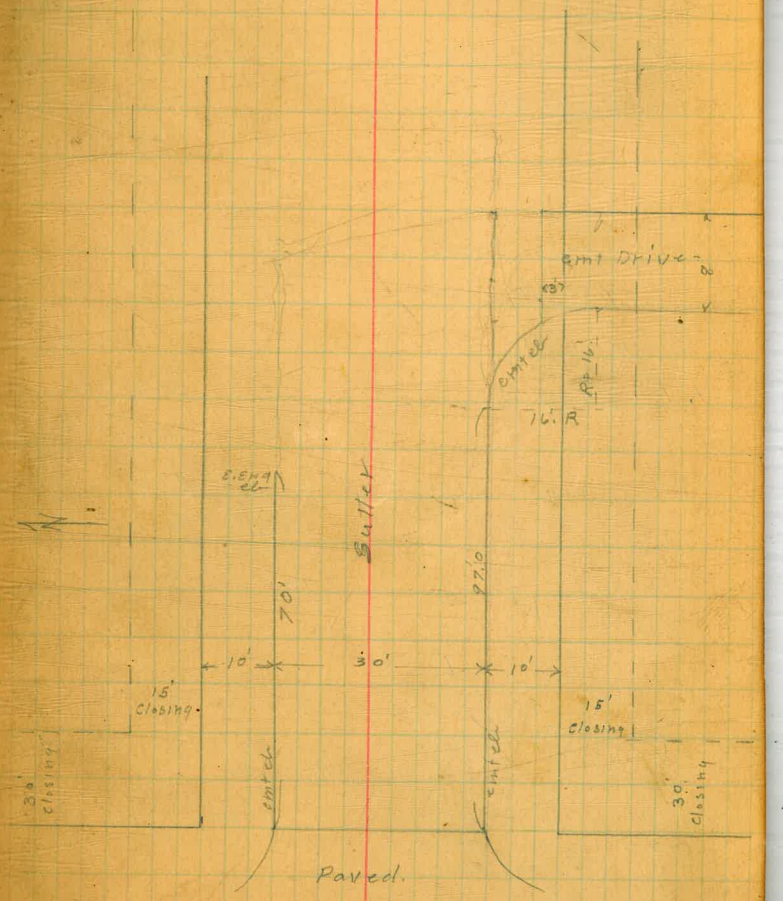

Cb Levels & Location on
Sutter St Eagle East

π 260.35 Page 76

00 = E. Line Eagle St

N. cmt cb	2.85	257.5	
S " "	2.53	57.8	
70' E. = E. end. cmt cb on N.			
S. cmt cb	3.72	56.6	
S. gutter	4.5	55.8	
℄	4.4	55.9	
N. gutter	4.8	55.5	
N. cmt cb	4.32	56.0	no yardage
N. Line	4.9	55.4	
97' E = Curb P.C. on S			
N	5.9	54.4	
cb	5.9	54.4	
℄	5.5	54.8	
gutter	5.1	55.2	
S. cmt cb	4.12	56.2	
107. E			
S cmt cb	4.6	55.7	
gutter	5.1	55.2	
℄	5.5	54.8	
cb	6.3	54.0	
N	6.4	53.9	

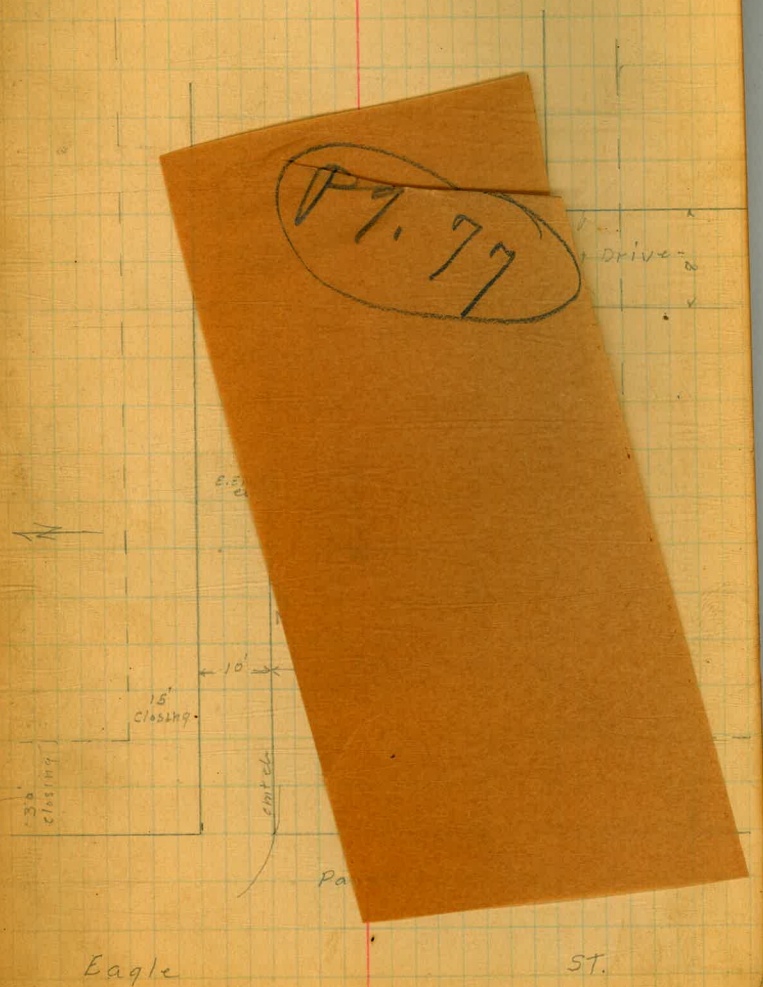

Pg. 77

240.35

121' E of ℄ line ent drive

N-10		14.8	45.5
N		13.0	47.3
℄		10.7	49.6
℄		8.6	51.7
℄		5.3	55.0
℄ ent drive		5.2	55.1
S		5.0	55.3

Levels for culvert 1's of N℄ line of Sutter from a Pt. 107.0 E of New East line of Eagle St. East

00 = 107' E. of Eagle		6.3	254.05
0+21 E		13.2	47.15
T.P.	0.40	12.90	247.45
0+41		6.0	41.85
0+61		16.0	31.85

63.3 Wide
10' cbs
10.8 1/4s

Univ Ave X Sec.
W Line of Brant - 200' West.

9-27-27
Mills

B.M.	1.43	269.43		268.00 N.W. Douglass & Brant
	00 = W. Line Brant			
N			4.6	64.8
cb			4.9	64.5
1/4			4.8	64.6
c			4.5	64.9
1/4			4.4	65.0
cb			2.1	67.3
S			3.7	65.7
		10' W		
S			4.5	64.9
cb			2.5	66.9
1/4			4.0	65.4
c			4.7	64.7
1/4			4.9	64.5
cb			4.8	64.6
+7			4.5	64.9
N			3.7	65.7
		16' W		
N			3.5	65.9
+3			4.4	65.0
cb			4.6	64.8
1/4			4.6	64.8
c			4.7	64.7
1/4			4.8	64.6

269.43

79 ~~73~~

cb			4.3	65.1
S			4.8	64.6
		35' W		
S			4.5	64.9
cb			4.7	64.7
1/4			4.6	64.8
c			4.4	65.0
1/4			4.4	65.0
cb			4.4	65.0
+8			4.0	65.4
N			3.5	65.9
		70' W		
N			4.2	65.2
cb			4.9	64.5
1/4			5.0	64.4
c			4.9	64.5
1/4			5.4	64.0
cb			5.3	64.1
S			4.5	64.9
		100' W		
S			5.4	64.0
cb			6.1	63.3
1/4			5.9	63.5
c			5.4	64.0
1/4			5.6	63.8

Levels for culvert at W. End of Univ Ave. Page 80.

269.43

cl		5.3	64.1
N		4.7	64.7
	135' W		
N		5.5	63.9
cl		6.0	63.4
1/4		6.2	63.2
C		6.2	63.2
1/4		6.7	62.7
cl		6.5	62.9
S		6.4	63.0
	170 W		
S		8.3	61.1
cl		7.8	61.6
1/4		7.6	61.8
C		7.2	62.2
1/4		7.4	62.0
cl		7.2	62.2
N		6.3	63.1
	200' W = W. End of St		
N		7.7	61.7
cl		7.9	61.5
1/4		8.6	60.8
C		9.1	60.3
1/4		9.6	59.8
cl		10.1	59.3
S		10.9	58.5

269.43

00 = W End Univ Ave				9.7	59.7
0+35' W				11.7	57.7
T.P.	1.11	258.84	~~258.84~~	11.70	257.73 ~~257.73~~
0+60 W. End House & Garage				4.8	54.0
0+70				9.9	48.9
T.P.	0.40	246.60	~~246.60~~	12.64	246.20 ~~246.20~~
1+09				11.7	34.9
T.P.	0.30	234.20	~~234.20~~	12.70	233.90 ~~233.90~~
1+35				8.7	25.5
T.P.	0.40	221.78	~~221.78~~	12.90	221.30 ~~221.30~~
1+65				9.4	12.3
1+75				11.1	10.6
1+85				16.5	205.2

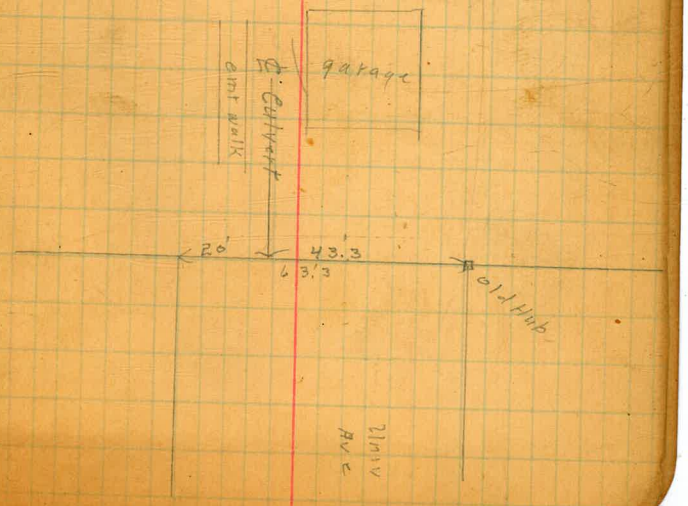

Levels for Drain No 2
Brant St at End of Univ Ave

2-3+28 misin

B.M.	1.14	269.14		268.00 N.W. Douglass & Brant
	0.72	262.52	7.34	261.80
00= W. End Univ Ave			1.9	260.6
0+40			4.2	258.3
0+60			8.8	253.7
T.P.	0.53	251.05	12.00	250.52
T.P.	0.04	239.43	11.66	239.39
1+00			2.9	236.5
T.P.	0.34	226.88	12.90	226.53
1+25			1.7	225.2
1+41			8.3	218.6
1+63			13.8	213.1
1+83			17.3	209.6
1+92			21.0	205.9 Wash

8.1.

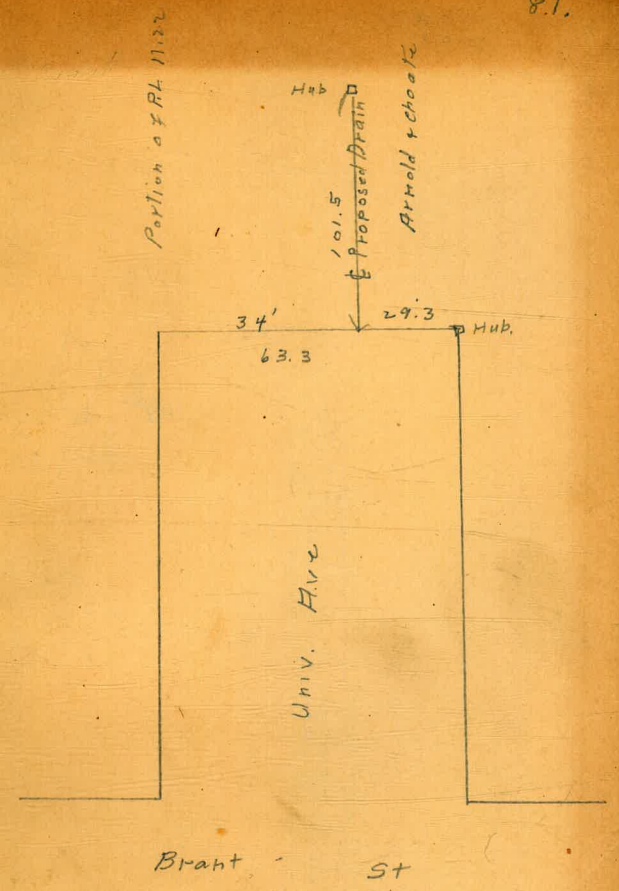

Published by H. S. CROCKER COMPANY, Stationers, Drawing Materials. Mathematical Instruments, etc., San Francisco.

TRAVERSE TABLE FOR TRANSIT BOOK.

From 1° to 90° for a distance of 100.

Degrees.	DEGREES.		¼ DEGREE.		½ DEGREE.		¾ DEGREE.		Degrees.
	Lat.	Dep.	Lat.	Dep.	Lat.	Dep.	Lat.	Dep.	
0			100.00	0.44	100.00	0.87	99.99	1.31	89
1	99.98	1.75	99.98	2.18	99.97	2.62	99.95	3.05	88
2	99.94	3.49	99.92	3.93	99.91	4.36	99.88	4.80	87
3	99.86	5.23	99.84	5.67	99.81	6.10	99.79	6.54	86
4	99.76	6.98	99.73	7.41	99.69	7.85	99.66	8.28	85
5	99.62	8.72	99.58	9.15	99.54	9.58	99.50	10.02	84
6	99.45	10.45	99.41	10.89	99.36	11.32	99.31	11.75	83
7	99.25	12.19	99.20	12.62	99.14	13.05	99.09	13.49	82
8	99.03	13.92	98.97	14.35	98.90	14.78	98.84	15.21	81
9	98.77	15.64	98.70	16.07	98.63	16.50	98.56	16.93	80
10	98.48	17.36	98.40	17.79	98.33	18.22	98.25	18.65	79
11	98.16	19.08	98.08	19.51	97.99	19.94	97.90	20.36	78
12	97.81	20.79	97.72	21.22	97.63	21.64	97.53	22.07	77
13	97.44	22.50	97.34	22.92	97.24	23.34	97.13	23.77	76
14	97.03	24.19	96.92	24.62	96.81	25.04	96.70	25.46	75
15	96.59	25.88	96.48	26.30	96.36	26.72	96.25	27.14	74
16	96.13	27.56	96.00	27.98	95.88	28.40	95.76	28.82	73
17	95.63	29.24	95.50	29.65	95.37	30.07	95.24	30.49	72
18	95.11	30.90	94.97	31.32	94.83	31.73	94.69	32.14	71
19	94.55	32.56	94.41	32.97	94.26	33.38	94.12	33.79	70
20	93.97	34.20	93.82	34.61	93.67	35.02	93.51	35.43	69
21	93.36	35.84	93.20	36.24	93.04	36.65	92.88	37.06	68
22	92.72	37.46	92.55	37.86	92.39	38.27	92.22	38.67	67
23	92.05	39.07	91.88	39.47	91.71	39.87	91.53	40.27	66
24	91.35	40.67	91.18	41.07	91.00	41.47	90.81	41.87	65
25	90.63	42.26	90.45	42.66	90.26	43.05	90.07	43.44	64
26	89.88	43.84	89.69	44.23	89.49	44.62	89.30	45.01	63
27	89.10	45.40	88.90	45.79	88.70	46.17	88.50	46.56	62
28	88.29	46.95	88.09	47.33	87.88	47.72	87.67	48.10	61
29	87.46	48.48	87.25	48.86	87.04	49.24	86.82	49.62	60
30	86.60	50.00	86.38	50.38	86.16	50.75	85.94	51.13	59
31	85.72	51.50	85.49	51.88	85.26	52.25	85.04	52.62	58
32	84.80	52.99	84.57	53.36	84.34	53.73	84.10	54.10	57
33	83.87	54.46	83.63	54.83	83.39	55.19	83.15	55.56	56
34	82.90	55.92	82.66	56.28	82.41	56.64	82.16	57.00	55
35	81.92	57.36	81.66	57.71	81.41	58.07	81.16	58.42	54
36	80.90	58.78	80.64	59.13	80.39	59.48	80.13	59.83	53
37	79.86	60.18	79.60	60.53	79.34	60.88	79.07	61.22	52
38	78.80	61.57	78.53	61.91	78.26	62.25	77.99	62.59	51
39	77.71	62.93	77.44	63.27	77.16	63.61	76.88	63.94	50
40	76.60	64.28	76.32	64.61	76.04	64.94	75.76	65.28	49
41	75.47	65.61	75.18	65.93	74.90	66.26	74.61	66.59	48
42	74.31	66.91	74.02	67.24	73.73	67.56	73.43	67.88	47
43	73.14	68.20	72.84	68.52	72.54	68.84	72.24	69.15	46
44	71.93	69.47	71.63	69.78	71.33	70.09	71.02	70.40	45
45	70.71	70.71							
Degrees.	Dep.	Lat.	Dep.	Lat.	Dep.	Lat.	Dep.	Lat.	Degrees
	DEGREES		¾ DEGREE.		½ DEGREE.		¼ DEGREE.		