473

LEVEL BOOK

330

F.B.473

Peterborough & McKi
~~[illegible]~~ 3d Past for ben
238.61

Prengle & Torrence
Min 241.71

Bandini Intersection John Knights
262.91 Wk Min

Henry & Minn
Min 209.92 SE

Brant & Jennifer.

MICROFILMED
DEC 11 1964

3 / Clough X Sec of Henry St. (30)
27 / Denver W Sin Puterbaugh to W S Middletown ad
11 / Fitzpatrick

W Sin of Puterbaugh st

	1.40	220.20		218.80	BM Curb Puterbaugh + Henry
n	✓		0.8	219.4	
bh			1.2	19.0	
y			2.2	18.0	
b			2.6	217.6	
y			3.6	16.6	
bh			10.8	9.4	
S			17.6	202.6	
	25'	W of	Puterbaugh		
S			18.0	202.2	
bh			12.0	8.2	
y			6.3	13.9	
b			4.2	216.0	
y			3.5	16.7	
bh			2.8	17.4	
n			2.6	217.6	
	45'	W of	P—		
n			3.0	217.2	

PLOTTED

22020

50' W of Peterborough

N	4,7	216.0
bk	6.3	13.9
y	8,7	11,5
b	10,7	210.0
y	11,0	9.3
75'	12,0	8.3
bk	14,6	5.4
S	21,7	199.0

60' W of Peterborough

S	21,0	199.2
bk	16,6	3.4
y	14,6	5.4
b	17.0	206,2
y	17,6	7.4
M	9,6	10.6
N	8,9	212.2

PLOTTED

22020 Henry

1

75' W of Peterborough

N	8,0	212.2
bk	10,7	10.0
y	11,9	8.3
b	14.1	206.1
y	16.4	3.8
M	18.6	1.4
S	21.1	199.1

100' W of Peterborough

S	19.4	200.8
bk	16.1	4.1
y	14,7	4.0
b	12,1	208.1
y	10,0	10.2
M	8,7	13.0
N	5,8	214.4

220.20

175' W of Puterbaugh

N		2.7	217.5
M		4.8	15.4
4		6.6	13.4
L		8.9	211.3
4		10.6	9.4
M		12.4	7.8
S		15.0	205.2

150' W of Puterbaugh

S		11.4	208.8
M		8.6	11.4
4		6.7	13.5
4		5.2	215.0
4		3.4	14.8
M		1.7	18.5
N		+0.8	220.5

PLOTTED

220.20

175' W of Puterbaugh

S		7.3	212.9
M		5.1	15.1
4		3.4	14.4
L		2.2	218.0
TP	81.2	225.34	4.98 — 47.22
4		5.9	19.4
M		4.8	20.5
N		3.8	221.5

200' W = E of Horton am (50)

N		2.7	222.6
M		3.9	21.4
4		5.2	20.1
L		6.4	218.7
4		7.2	18.1
M		8.2	17.1
S		9.4	215.9

225-34

E bk of Horton

S	9,1	216.2
bk	8,1	17.2
4	7,3	18.0
6	6,0	219.3
4	4,4	20.9
bk	3,4	21.9
R	2,2	223.1

E 1/4 of Horton

R	2,0	223.3
bk	3,0	22.3
4	4,0	21.3
6	5,2	220.1
4	7,1	18.3
bk	8,1	17.2
S	9,1	216.2

PLOTTED

225-34 Henry 3

Center of Horton ave

S	8,8	216.5
bk	7,7	17.4
4	6,3	19.0
6	4,9	220.4
4	3,8	21.5
bk	2,8	22.6
R	2,0	223.3

W 1/4 of Horton ave

R	1,7	223.6
bk	2,7	22.4
4	3,8	21.5
6	4,7	220.6
4	5,7	19.4
bk	7,0	18.3
S	8,7	216.6

22534

W bk of Horton.

S		7,7	217.6
bk		6,5	19.1
4		5,4	19.9
6		4,6	220.7
4		3,5	21,8
bk		2,7	23,6
N		1.7	223.6

West Line Horton

N		1,6	223.7
bk		2,9	23,4
4		3,5	21,8
6		4,5	220.8
4		5,3	20.0
bk		6,5	19,1
S		7,0	218.3

PLOTTED

22534 Henry.

25 W of Horton

S		6,3	219.0
bk		5,8	19,5
4		5,1	20,3
6		4,5	221.1
4		3,5	21,8
bk		2,6	23,7
N		1,7	223.6

50 W of Horton

N		2,3	223.0
bk		3,5	22.1
4		3,8	21,5
6		4,5	220.8
4		4,7	20,6
bk		5,5	19,8
S		6,3	219.0

	75'	W J	Horton	
S			6.3	219.0
bk			6.0	19.3
Y			5.4	19.9
b			4.9	220.4
Y			4.5	20.8
bk			4.0	21.3
R			3.5	221.8
	100'	W J	Horton	
R			5.0	220.3
bk			5.6	19.7
Y			5.8	19.5
b			6.2	219.1
Y			6.4	18.9
bk			6.6	18.7
S			7.2	218.1

PLOTTED

	125'	W J	Horton	
S			9.1	216.2
bk			8.6	14.7
Y			8.6	14.7
b			8.0	217.3
Y			7.5	17.8
bk			7.2	18.1
R			6.4	218.9
	150'	W J	Horton. am	
R			8.2	217.1
bk			9.1	14.3
Y			9.2	15.7
b			10.3	215.0
Y			10.8	14.5
bk			11.3	14.0
S			11.6	213.7
TP	125'	214.83	11.76	213.58

175' w of Horton

S	3.1	211.7
bh	2.5	12.3
y	2.2	12.6
b	1.6	213.2
y	1.0	13.8
bh	0.3	14.5
h	+0.5	215.3

200' w = E ∠ of Union w (50)

h	1.8	213.0
bh	2.4	12.4
y	3.0	11.8
b	3.7	211.1
y	4.1	10.7
bh	4.7	10.1
S	5.1	209.7

PLOTTED

E bb of Union

S	6.2	208.6
bh	5.5	9.3
y	5.0	9.8
b	4.4	210.4
y	3.9	10.9
bh	3.4	11.4
h	2.9	211.9

E 1/4 of Union

h	4.0	210.8
bh	4.3	10.5
y	4.5	10.3
b	5.1	209.7
y	5.7	9.1
bh	6.1	8.7
S	7.0	207.8

Center of Amin st

S	7,7	207.1
bk	6,7	8,1
4	6,5	8.3
6	6,0	208.8
4	5,7	9.1
bk	5,6	9.2
N	6,1	208.7

W 1/4 of Amin

N	7,7	207.1
bk	7,5	7.3
4	7,3	7.5
6	7,1	207.7
4	7,4	7.4
bk	7,7	7.1
S	8,4	206.4

PLOTTED

W bk of Amin

S	9,2	205.6
bk	8,5	206.3
4	8,3	206.5
4	8,4	206.4
4	8,7	206.1
bk	9,0	205.8
N	9,2	205.6

W 2 of Amin (Pippey)

N	11,0	203.8
bk	10,7	204.1
4	10,1	204.7
6	9,9	204.9
4	9,6	205.2
bk	9,7	205.1
S	10,6	204.2

214.83

	25'	W of	Amin	
S			13,0	201.8
bk			12,2	202.6
y			12,8	202.0
l			13,2	201.6
T.P	0,07	202.13	12,77	202.06
y			1,0	201.1
bk			1,8	200.3
R			1.7	2004

	50'	W of	Amin	
R			4,8	197.3
bk			5,0	97.1
y			4,6	97,5
l			4,1	198.0
y			3,4	98.7
bl			3,2	98.9
S			3,2	198 9

PLOTTED

202.13 Henry

	75'	W of	Amin	
S			5,9	196.2
bk			5,8	96.3
y			6,0	96.1
l			6,5	195.6
y			7,3	94.8
bk			7,7	94.4
R			7,8	194,3

	100'	W of	Amin	
R			10,4	191.7
bk			10,3	91.8
y			10,3	91.8
l			9,6	192.5
y			8,8	93.3
bl			8,6	93,5
S			8,8	193.3

202,13

	125'	w of	Union	
S			13,0	189.1
bh			12,6	89.5
y			12,6	89.5
b			12,9	89.2
y			12,9	89.2
bh			12,7	89.4
N			12,8	189.3
TP	0,30	189.81	12,62	189,51
	150'	w of	Union	
N			4.1	185.7
bh			4,3	85.5
y			4,3	85.5
b			4,5	185.3
y			4,5	85.3
bh			4,5	85.3
S			5,0	184.8

PLOTTED

189,81 Henry

	175'	w of	Union St	
S			8,1	181.7
bh			8,0	81.8
y			7,6	82.2
b			7,8	182.0
y			7,4	82.4
bh			7,0	82.8
N			6,7	183.1
	200'	w = E L of Columbia St (50')		
N			9,3	180.5
bh			9,5	80.3
y			9,8	80.0
b			10,3	179.5
y			10,8	79.0
bh			11,1	78.7
S			11,4	178.4

PLOTTED

18981

Henry St

E bb of Columbia

S			12,6	177.2
bb			12,0	77.8
y			11,6	78.2
b			11,2	178.6
y			10,8	79.0
bb			10,2	79.6
S			9,9	179.9

E 1/4 of Columbia

S			10,5	179.3
bb			10,6	79.2
y			11,1	78.7
b			11,9	177.9
y			12,4	77.4
bb			12,7	77.1
n			13.1	176.7

PLOTTED

18981

Henry

9

Center of Columbia

n			10,9	178.9
bb			11,3	78.5
y			11,8	78.0
b			12,4	177.4
y			13,0	76.8
TP	1,30	178.31	12,80	177.01
bb			2,0	76.3
S			2,5	175.8

W 1/4 of Columbia

S			3,5	174.8
bb			2,8	75.5
y			2,0	76.3
b			1,3	177.0
y			1,1	77.2
bb			0,6	77.7
n			0,1	178.2

PLOTTED

W bk of Columbia

N	0,7	177.6
bk	1,4	76.9
y	1,8	76.5
b	1,9	176.4
y	2,2	76.1
bk	3,2	75.1
S	4,4	173.9

W line of Columbia

S	5,6	172.7
bk	4,2	74.1
y	3,5	74.8
b	3,2	175.1
y	2,6	75.7
bk	2,2	76.1
N	1.4	176.9

PLOTTED

25' W of Columbia (Titus)

N	4,7	173.6
bk	5,1	73.7
y	5.4	73.9
b	6.1	172.2
y	6,6	71.7
bk	7,3	71.0
S	8,2	170.1

50 W of Columbia

S	11.7	166.6
bk	10,6	47.7
y	9,7	48.6
b	9,4	168.9
y	8,8	49.5
bk	8,7	48.6
N	8,4	169.9

PLOTTED

178.31 Henry St

	75	w of	Columbia	
N			12,0	166.3
bb			12,5	45.8
4			12,8	45.5
TP	0,18	165.91	12,58	165.73
b			0,9	165.0
4			1.1	44.8
bh			1,4	44.5
S			2,6	163.3
	100	w of	Columbia	
S			6,3	159.6
bh			5,5	40.4
4			5,0	40.9
b			4,8	161.1
4			4,3	41.4
bh			4,0	41.9
N			3,6	162.3

PLOTTED

165.91 Henry

128,6' w on S L
132,3' w on N L } = W L of Middletown add

N			9,5	156.4
bh			9,4	54.5
4			9,6	54.3
b			9,9	156.0
4			10,0	55.9
bh			10,3	55.6
S			10.6	155.3

See Book 938 page 17 for section taken at 123.1' west of Columbia

PLOTTED

3 / 31 / 11 Clough Denman Fitzpatrick

X See of Horton (50) are through Middletown add

S Line of Benson st

	4.83	199.86		195.03	BM Hub 13' Rt Benson & Horton
E			2.8	197.1	
bh			4.6		
y			6.0		
b			6.9	193.0	
y			7.7		
bh			8.7		
W			9.4	190.5	
	25'	S of	Benson st		
E			11.3	188.6	
bh			12.4		
TP	1.10	188.24	12.72	187.14	
y			2.7		
b			3.5	184.7	
y			4.0		
bh			5.0		
W			5.6	182.6	

PLOTTED

		188.24			Horton
	50'	S	of Benson st		
W			14.4	173.8	
bh			13.0		
y			12.1		
b			10.8	177.4	
y			10.3		
bh			8.5		
E			6.9	181.3	
TP	0.15	176.91	11.48	176.76	Peg
	75'	S of	Benson		
E			0.1	176.8	
bh			1.9		
y			3.7		
b			5.0	171.9	
y			5.9		
bh			7.5		
W			9.6	167.3	

PLOTTED

17691

87.75' S of Benson

W	11.4	165.5
bl	9.5	
y	7.7	
b	6.4	170.5
y	5.1	
bl	3.7	
E	1.8	175.1

PLOTTED

1235' S on W } = Pueblo Line
87.75' S on E }

E	1.8	175.1
bl	4.7	
y	6.7	
b	9.2	167.7
y	10.8	
bl	13.2	
W	15.3	161.6

958 20461 195.03 Bm Hub 13' Pt Benson

S bk of Benson rt. (50)

E	5.0	199.6
bl	6.9	
y	7.9	
b	8.5	196.1
y	10.0	
bl	10.4	
W	11.3	193.3

PLOTTED

S 1/4 of Benson

W	9.2	195.4
bl	8.2	
y	7.6	
b	6.4	198.2
y	5.3	
bl	4.6	
E	2.2	202.4

Center of Benson st

E		1,2	203.4
bk		2,8	
y		4,2	
b		5,6	199.0
y		6,9	
bk		7,7	
W		8,2	195.4

N 1/4 of Benson

W		8,9	195.7
bk		7,4	
y		6,2	
b		5,1	199.5
y		3,8	
bk		2,6	
E		0,6	204.0

PLOTTED

N bk of Benson

E		0,7	203.9
bk		2,5	
y		4,0	
b		4,7	199.9
y		5,7	
bk		7,2	
W		8,2	195.4

N line of Benson

W		9,0	195.6
bk		6,6	
y		5,3	
b		4,5	200.1
y		2,8	
bk		1,6	
E		0,0	204.6

PLOTTED

20461

25' n f Benson

E	0.0	204.6	
bk	1.9		
+2'	3.8		
y	4.0		
b	5.0	199.6	
y	6.2		
M	7.5		
W	9.5	195.1	

PLOTTED

50' n f Benson

W	11.3	193.3	
M	9.4		
y	7.6		
b	6.8	197.8	
y	5.4		
+3'	5.8		
bk	4.1		
E	2.1	202.5	

20461 Harlan

75' n b Benson

E	5.1	199.5	
bk	7.1		
y	9.3		
b	9.5	195.1	
y	10.2		
M	12.3		
W	14.6	190.0	

PLOTTED

100' n b Benson

E	9.4	195.2	
bk	11.2		
y	12.9		
0.2	19.89	12.95	191.66
b	1.4	190.5	
y	2.2		
bk	3.4		
W	5.0	186.9	

		19189		
	125	n f	Benson	
W			9,0	182.9
bl			7,4	
y			5,7	
b			4,8	187.1
y			4,3	
bl			2,8	
E			0,8	191.1
	150	n f	Benson	
E			5,5	186.4
bl			7,0	
y			8,7	
b			9,0	182.9
y			10,2	
bl			11,5	
W			12,8	179.1

PLOTTED

		19189		
	175	n f	Benson	
E			10,2	181.7
bl			12,3	
TP	0,02	179.18	12,73	179.16
y			1,4	
b			2,4	176.8
y			3,3	
bl			4,0	
W			5,9	173.3
	200	n f	Benson	
W			13,2	166.0
bl			12,8	
y			12,0	
b			11,4	167.8
y			10,6	
bl			9,6	
E			7,4	171.8
TP	0,35	166.81	12,72	166.46

PLOTTED

16681

225' n of Benson

E			6,6	160.2
bk			6,9	
y			7,4	
b			9,0	157.8
y			10,4	
			12,6	
TP	0,94	155.20	12,55	154,26
bk			5,0	
W			6,5	148.7

250' n of Benson

E			7,5	147.7
bk			9,7	
y			11,3	
b			12,8	142.4
TP	5,12	14999	10,33	14487
y			10,2	
bk			11,0	
W			12,8	137.2

PLOTTED

14999

Harlem

17

265' n of Benson

E			8,2	142.0
bk			9,0	

275' n of Benson

W			12,1	137.9
bk			11,4	
y			10,7	
b			10,1	139.9
y			9,5	
bk			9,0	
E			8,2	141.8

300' n = S & of Fremont (50)

E			5,0	145.0
bk			4,1	
y			3,8	
b			2,7	147.3
y			0,8	
TP	12,84	16,87	00	14999
bk			11,0	
W			8,2	154.7

PLOTTED

162.87

S bk of Fremont

W			0.5	162.4
bk	+6'		1.0	
4			4.2	
6			8.0	
4			10.0	158.9
bk			10.2	
E			10.9	
			10.5	157.4

S 1/4 of Fremont

E			4.8	158.1
bk			4.3	
4			4.0	
6			4.3	158.6
4			4.4	
TP	1473	175.30	0.0	162.87
bk	+17.6'		14.4	
bk	+6'		11.7	
W			9.0	
			9.0	166.3

PLOTTED

175.30

Center of Fremont St

W		5.3	170.0
bk		8.0	
4		11.0	
E		11.5	163.8
4		10.5	
bk		10.5	
E		11.2	164.1

N 1/2 of Fremont

E		6.6	168.7
bk		4.8	
4		5.0	
6		6.4	168.9
4		6.0	
bk		2.3	
W		2.5	172.8

PLOTTED

175.30

	N bb f		Freemont	
W			0,2	175.1
bb			0,2	
y			1,0	
b			0,6	174.7
y			0,0	
bb			0,0	
E			2,2	173.1
TP	12,49	187.76	0,03	175.27
	N Sin f		Freemont St	
E			8,1	179.7
bb			8,6	
y			8,8	
b			9,2	178.6
y			9,6	
bb			9,9	
W			10,2	177.6

PLOTTED

187.76

Harton

19

	25'	n f	Freemont St	
W			5,1	182.7
bb			4,5	
y			3,9	
b			3,1	184.7
y			2,4	
bb			1,8	
E			0,8	187.0
TP	12,07	199.83	0,0	187.76
	50'	n f	Freeman	
E			8,1	191.7
bb			9,0	
y			9,8	
b			10,8	189.0
y			11,7	
bb			12,5	
W			13,6	186.2

PLOTTED

75' n of Freeman

W		10.6	189.2
bb		9.5	
y		8.4	
b		7.6	192.2
y		6.6	
bb		5.7	
E		4.3	195.5

PLOTTED

100' n of Freeman

E		2.3	197.5
bl		3.7	
y		4.8	
l		5.7	194.1
y		6.5	
bl		7.5	
W		8.7	191.1

125' n of Freeman

W		7.5	192.3
bb		6.2	
y		5.2	
b		4.2	193.6
y		3.5	
bb		2.5	
E		1.2	198.6

PLOTTED

150' n of Freeman

E		1.5	198.3
bl		2.3	
y		3.3	
l		4.2	195.5
y		5.0	
bl		6.3	
W		7.6	192.2

1.9983

175' n of Truman

W		9.0	190.8
U		7.5	
Y		6.5	
L		5.5	194.3
Y		4.6	
U		3.8	
E		2.7	197.1

PLOTTED

200' n of Truman

E		4.5	195.3
LL		5.5	
Y		5.9	
L		7.0	192.8
Y		8.0	
LL		9.3	
W		10.7	189.1

1.9983

Harlan

2

225' n of Truman

W		14.6	185.2
U		13.0	
Y		12.7	
L		11.8	188.0
Y		11.2	
U		10.3	
E		9.5	190.3
	0.98	12.81	187.02

PLOTTED

250' n of Truman LL

E		4.5	183.5
LL		5.3	
Y		5.0	
L		7.3	180.7
Y		8.3	
LL		8.4	
W		9.9	178.1
TP	0.08	12.96	175.04

275' n of Freeman

W			6,0	169.1
bb			4,6	
4			3,5-	
b			2,9	179.2
4			2,6	
bb			1,6	
E			1,0	174.1

PLOTTED

300' n = S bb of Winder (S-0)

E			11,6	169.5
bb			12,1	
4			12,7	
b			13,0	162.1
4			13,2	
TP	0,13	162.27	12,98	162,14
bb			1,0	
W			1,3	161.0

S bb of Winder

W			6,4	155.9
bb			6,0	
4			5,3-	
b			4,5-	157.8
4			4,7	
bb			4,0	
E			3,5-	158.8

PLOTTED

S 1/4 b Winder at

E			6,9	155.4
bb			8,2	
4			9,4	
b			10,0	152.3
4			10,5-	
bb			11,0	
W			11,5-	150.8

Center of Window #1

W	13,8	148.5
bb	13,0	
y	12,4	
d	12,0	150.3
y	11,6	
bb	11,2	
E	10,6	151.7

PLOTTED

N ¼ of Window

E	10,6	151.7
bb	11,2	
y	12,0	
d	12,4	149.9
y	12,9	
bb	13,3	
W	14,2	148.1

N bb of Window

W	14,8	149.5
bb	14,2	
y	13,3	
d	12,9	149.4
y	12,2	
bb	11,6	
E	10,9	151.4

PLOTTED

N Line of Window

E	11,0	151.3
bb	11,9	
y	12,6	
d	13,2	149.1
y	13,6	
bb	14,1	
W	15,0	149.3

20 n of Winder 1st

W			16,0	146.3
bl			15,3	
y			14,4	
b			13,6	148.7
y			12,8	
bl			12,0	
E			11,2	151.1

PLOTTED

25 n of Winder

E			8,6	153.7
bl			9,6	
y			11,1	
b			12,2	150.1
y			13,3	
bl			14,5	
W			16,0	146.3

50 n of Winder

W			4,2	158.1
bl			4,8	
y			44	
b			3,3	159.0
y			1,5	
TP	12,31	174,45	0,13	162,14
bl			1,3	
E			10,0	164.5
TP	13,01	18746	00	174,45

PLOTTED

TP at SW bar

75 n of Winder 1st

E			8,6	178.9
bl			11,2	
y			13,0	
b			14,0	173.5
y			13,0	
bl			12,0	
W			14,0	173.5

87' n of Winder st

W	11,5	176.0
bb	9,6	
4	8,8	
b	8,0	179.5
4	7,3	
bb	5,3	
E	3,6	183.9

100' n of Winder

E	1,3	186.2
bb	3,3	
4	4,7	
b	6,2	181.3
4	7,2	
bb	8,7	
W	10,5	177.0

PLOTTED

125' n of Winder st

W	10,4	177.1
bb	8,3	
4	7,0	
b	5,6	181.9
4	4,0	
bb	2,7	
E	1,2	186.3

150' n of Winder st

E	1,8	185.7
bb	4,0	
4	5,3	
b	7,2	180.3
4	8,2	
bb	9,9	
W	11,9	175.6

PLOTTED

1874.6

175' n of Winder

W		13,2	174.3
bb		11,4	
y		10,0	
b		8,6	178.9
y		7,2	
bl		6,1	
E		4,3	183.2

200' n of Winder st

E		3,7	181.8
bl		7,1	
y		8,2	
b		9,6	177.9
y		11,0	
bl		12,2	
W		14,0	173.5

PLOTTED

1874.6

225' n of Winder st

W		14,8	172.7
bb		13,7	
y		12,3	
b		11,0	176.5
y		9,9	
bl		8,7	
E		7,3	180.2

250' n of Winder st

E		9,2	178.3
bb		10,7	
y		12,0	
b		13,0	174.5
TP	141	17601	12,85	174.60
y		2,3	
bb		3,3	
W		4,7	171.3

PLOTTED

176.01

275' N of Winder st

W	6,2	169.8
bl	5,0	
y	3,8	
b	3,1	172.9
y	2,0	
bl	1,0	
E	0,0	176.0

PLOTTED

300' N = S L of Harasity

E	2,4	173.6
bl	3,6	
y	4,7	
b	5,6	170.4
y	6,6	
bl	8,5	
W	10,5	165.5

176.01

S bb of Harasthy

W	12,0	164.0
bl	10,3	
y	8,9	
b	7,3	168.7
y	5,8	
bl	5,0	
E	3,6	172.4

PLOTTED

S 1/4 of Harasthy

E	5,0	171.0
bl	6,3	
y	7,5	
b	9,1	166.9
y	10,5	
bl	12,0	
W	13,0	163.0

17601

Center of Harasthy

W		14,2	161.8
bk		12,8	
y		11,8	
b		10,6	165.4
y		9,2	
bk		8,0	
E		6,6	169.4

N ¼ of Harasthy

E		8,2	167.8
bk		9,7	
y		11,0	
b		12,5	169.5
y		13,3	

N bk of Harasthy

E		10,6	165.4
bk		11,5	
TP	0,87	1.63,88	13,1 163.01

PLOTTED

16388

Harlan

28

N ¼ of Harasthy

W		3,4	160.5
bk		2,1	

N bk of Harasthy

W		4,8	159.1
bk		3,4	
y		2,6	
b		2,0	161.9
y		0,4	

N ½ of Harasthy

E		1,6	162.3
bk		1,9	
y		3,0	
b		3,6	160.3
y		4,5	
bk		5,6	
W		7,4	156.5
TP	0,35	1.51,44	12,97 150.91

PLOTTED

15-176

	25'	n of	Harasthy	
W			5,0	146.3
bb			4,5	
y			4,2	
b			3,5	147.8
y			2,4	
bl			1,6	
E			1,0	150.3
TP	0.78	139.00	13,00	138,26
	50'	n of	Harasthy	
E			1,6	137.4
bl			2,5	
y			3,1	
b			4,4	134.6
y			5,3	
bl			5,7	
W			6,5	132.5
	0,32	126.44	12,88	12,612

PLOTTED

126.44

Harlem

20

	75'	n of	Harasthy	
W			5,1	121.3
bl			4,0	
y			3,0	
bl			2,2	124.2
y			1,0	
bl			0,5	
E			0.3	126.1
	100'	n of	Harasthy	
E			8,3	118.1
bl			9,0	
y			9,3	
b			9,5	116.9
y			10,3	
bl			11,5	
W			13,0	113.4
TP	0,13	113,53	13,04	113,40

PLOTTED

11353

125' n of Harasthy

W	7,0	106.5
bl	6,5	
y	6,0	
l	5.3	108.2
y	4,5	
bl	3,7	
E	3,8	109.7
TP 2.61	11.91	101.2

PLOTTED

150 n of 104.23 Harasthy

E	4,4	99.8
bl	4,3	
y	3,3	
l	0,0	104.2
y	0,2	
bl	1,2	
W	1,8	102.4

163 n of Harasthy

E	7,8	96.4
bl	9,2	

104.23

Harasthy

30

175' n of Harasthy

W	4,9	99.3
bl	4,6	
y	4,5	
l	4,3	99.9
y	5,6	
bl	8,7	
E	9,0	
	7,0	97.2

PLOTTED

200 n of Harasthy

E	4,5	99.7
bl	7,3	
y	10,7	
l	10,3	93.9
y	10,4	
bl	9,3	
W	10,9	93.3

		104,23			
	205'	n of	Harasity		
w			12,4	91.8	
bl			12,0		
y			11,6		
b			11,2	93.0	
y			7,3		
bl			5,0		
E			3,4	100.8	
	225'	n of	Harasity		
E			0,2	104.0	
bl			0,0		
y			0,5		
b			0,6	103,6	
y			0,9		
bl			0,5		
W			0,2	104.0	
	12,05	125.45		113,70	TP 2 Page Back

PLOTTED

		125.45			
	250'	n of	Harasity		
W			10,3	115.2	
bl			11,5		
			12,0		
			12,8	112.7	
			13,6		
			14,0		
			14,2	111.3	
	275'	n of	Harasity		
E			4,6	120.9	
bl			4,4		
y			4,5		
b			4,5	121.0	
y			4,4		
bl			4,5		
W			3,9	121.6	
TP	12,62	138.07	00	125.45	

PLOTTED

13807

300 n ≠ S ∠ McKie (50')

W	9,9	128.2
bl	9,8	
y	9,2	
b	9,4	128.7
y	9,4	
bl	9,8	
E	9.8	128.3

PLOTTED

S bt of McKie st

E	6,0	232.1
bl	5,7	
y	6,0	
b	5,6	232.5
y	6,0	
bl	6,4	
W	6,6	131.5

13807

S ¼ of McKie

W	4,3	133.8
bl	4,0	
y	3,8	
b	4,0	134.1
y	3,7	
bl	3,7	
E	3,0	135.1

PLOTTED

Center of McKie

E	1,2	136.9
bl	1,3	
y	1,8	
b	2,0	136.1
y	2,4	
bl	2,7	
W	3,1	135.0

13807

	N ¼ of McKie			
W			2,0	136.1
bb			1,2	
4			0,7	
b			0,2	137.9
TP	11.98	149.78	0,27	137.80
4			1,5	
bb			1,3	
E			1,1	138.7
	N bb of McKie			
E			9,1	140.7
bb			9,4	
4			9,9	
b			10,4	139.4
4			10,9	
bb			11,3	
W			12,8	137.0

PLOTTED

149.78

	W ¼ of McKie			
W			10,1	139.7
bb			9,3	
4			8,5	
b			8,0	141.8
4			7,4	
bb			7,3	
E			7,1	142.7
	25' of		McKie	
E			1,2	148.6
bb			1,3	
4			1,7	
b			2,1	147.7
4			2,4	
bb			2,8	
W			3,3	146.5
TP	12.71	162.49	0.0	149.78

PLOTTED

162.49

50 n of Mc Ki

W			11,3	151.2
bl			10,5	
y			9,6	
b			9,7	152.8
y			9,1	
bl			9,0	
E			8,6	153.9

75' n of Mc Ki 50

E			3,3	159.2
bl			3,8	
y			4,3	
b			4,7	157.8
y			5,4	
bl			6,0	
W			7,0	155.5
TP	12,69	175.17	0.01	162.48

PLOTTED

175.17

Harlow

100' n of Mc Ki

W			12,2	163.0
bl			11,9	
y			11,6	
b			11,8	163.4
y			10,9	
bl			10,6	
E			10,1	165.1

125' n of Mc Ki

E			3,3	171.9
bl			3,5	
y			4,5	
b			4,9	170.3
y			5,5	
bl			5,7	
W			5,7	169.5
TP	12,24	187.41	0,0	175.17

PLOTTED

187.41

150 n of Mc Ki

W	11.0	176.4	
bl	10.3		
y	10.0		
b	9.6	177.8	
y	9.5-		
bk	8.9		
E	8.1	179.3	
TP 17.91 200.32	0.0	187.41	

175 n of Mc Ki

E	12.7	187.6
bl	13.1	
y	13.4	
b	14.0	186.3
y	14.7	
bl	14.8	
W	15.4	184.9

PLOTTED

200.32

Harlan

35

200 n of Mc Ki

W	10.1	190.2
bl	8.9	
y	8.3	
b	7.5-	192.8
y	6.5-	
w	6.0	
E	5-1	195.2

225' n of Mc Ki

E	2.1	198.2
bl	2.9	
y	3.4	
b	4.2	196.1
y	5.0	
bl	5.9	
W	7.0	193.3

PLOTTED

200.32

250' n of McKi

W		5.6	194.7
bl		4.5	
y		3.6	
l		2.8	197.5
y		1.9	
bl		0.8	
E		+0.2	200.5
TP	4.90	204.99	0.18 200.09
	2.75	n 1	McKi
E		3.0	202.0
bl		4.3	201.7
y		5.3	
l		6.2	198.8
y		6.9	
bl		8.1	196.9
W		9.3	195.7

PLOTTED

204.99

300' n = S & Pringle St (30)

W	8.6	195.4
bl	8.2	196.8
y	7.0	
l	6.0	199.0
y	5.0	
bl	4.0	201.0
E	3.0	202.0

S bl of Pringle St

E	3.2	201.8
bl	4.4	
y	5.4	
l	6.4	198.6
y	7.4	
bl	8.2	
W	9.3	195.7

PLOTTED

S 1/4 of Pringle St

W		9,5	195.5
bb		8,2	
4		7,3	
6		6,4	198.6
4		5,3	
bb		4,5	
E		3,2	201.8

Center of Pringle St

E		3,2	201.8
bb		4,4	
4		5,4	
6		6,3	198.7
4		6,9	
bb		8,2	
W		9,3	195.7

PLOTTED

N 1/4 of Pringle St.

W		9,3	195.7
bb		8,0	
4		7,2	
6		6,1	198.9
4		5,2	
bb		4,3	
E		3.0	202.0

N bb of Pringle

E		3,0	202.0
bb		4,4	
4		5,4	
6		6,0	199.0
4		7,0	
bb		7,7	
W		9,3	195.7

PLOTTED

204.99

205
9.2

N Line of Pringle St

W		9,2	195.8
bh		7,7	197.3
y		6,7	
b		6,2	198.8
y		5,6	
bh		5,1	199.9
+8'		4,2	
E		3,0	202.0

PLOTTED

25' N of Pringle

E		2,9	202.1
+2'		4,2	
bh		5,2	199.8
y		5,8	
b		6,2	198.8
y		6,9	
bh		7,7	197.3
W		8,9	96.1

204.99

Horton

38

50' N of Pringle

W		8,7	196.3
bh		7,6	
y		6,8	
b		6,2	198.8
y		5,8	
bh		5,3	
		4,2	
E		3,0	202.0

PLOTTED

75' N of Pringle

E		3,0	202.0
+2'		4,4	
bh		5,4	
y		5,9	
b		6,3	198.7
y		6,9	
bh		7,8	
W		8,7	96.3

	100'	n of	Pringle	
W			8,0	196.0
bk			7,9	
y			7,0	
b			6,4	198.6
y			6,0	
bl			5,5	
E	46'		4,8	
			3,3	201.7

PLOTTED

	125'	n of	Pringle	
E			2,9	202.1
	43' 44'		3,2 3,3	
bk			5,8	
y			6,0	
b			6,5	198.5
y			7,2	
bl			8,3	
W			9,7	195.3

	150'	n of	Pringle	
W			9,8	195.2
bl			8,4	
y			7,5	
b			6,8	198.2
y			6,8	
bl			6,2	
E	41' 44'		5,6 3,6	
			3,4	201.6

PLOTTED

	175'	n of	Pringle	
E			5,5	199.5
	44'		6,7	
bl			7,3	
y			7,7	
b			8,3	196.7
y			8,6	
bl			9,4	
W			10,4	194.6
TP	0,61	196,30	9,30	195,69

196.30

200 m of Pringle

W	5.2	191.1
Wb	4.0	
W	3.3	
L	2.3	194.0
W	1.6	
Wb	1.0	
E	0.6	195.1

225 m of Pringle

E	3.0	193.3
NL	4.7	
W	4.3	
L	3.7	190.6
W	1.6	
NL	8.6	
W	9.3	187.0
TP	12.88	183.42

PLOTTED

Road from State & Spruce
to center Horton bet. Sassafras & Thom.

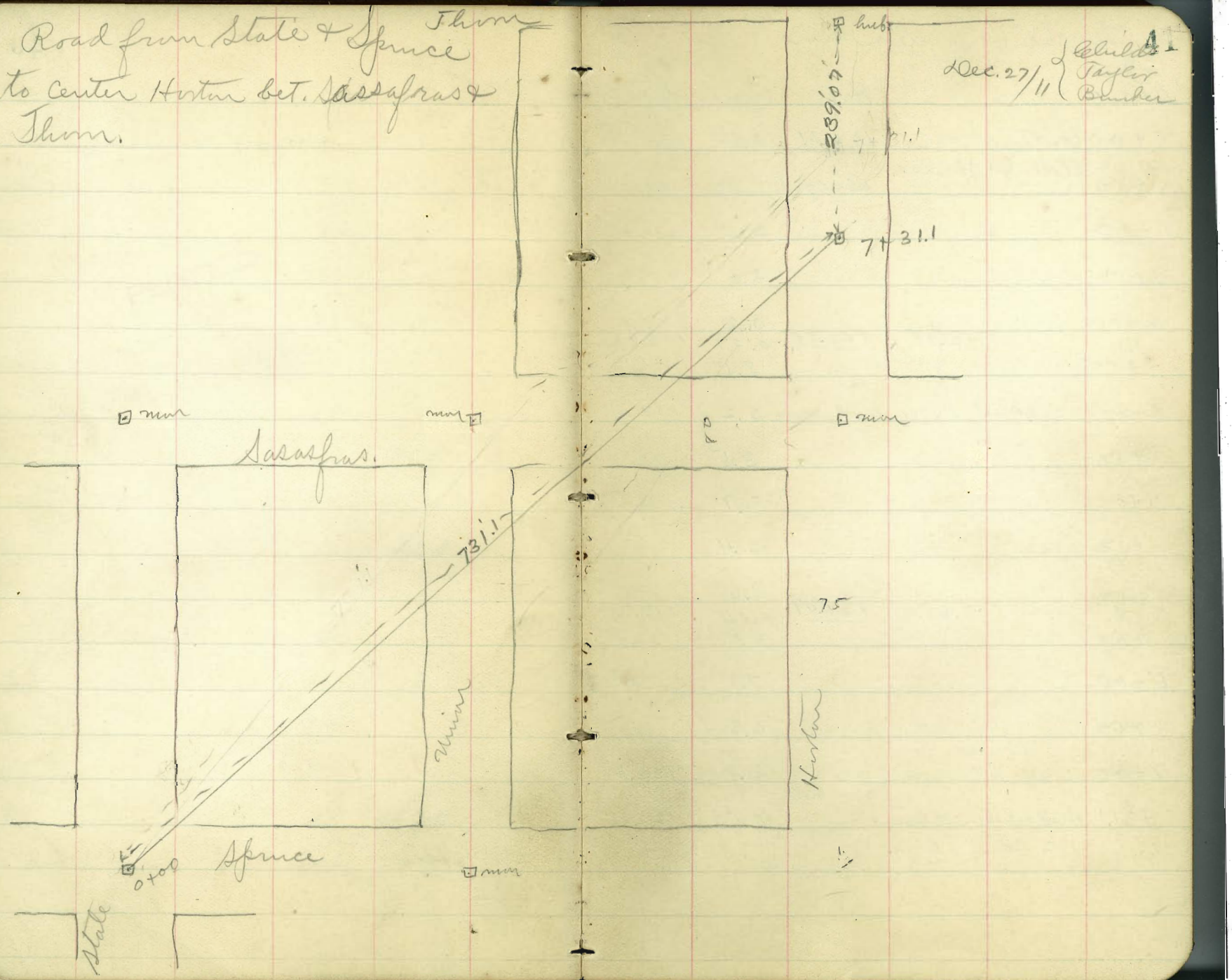

Levels on center line

4/1/12 Hatch Moore Hall

X Sec 29th St. from "B" St North

Sta.			H.I.	Rod	Elev. B.M. on					
						B.M. 30th B.	0.27	218.15		217.88
0+00	center of		106.11	12.97	93.14	mon.	1.80	207.34	12.61	205.54
+50	State & Spruce.		about grade.	7.9	98.2		3.35	200.66	10.03	197.31
1+00				5.5	100.6			North line B St.		
+50				2.5	3.6	E			3.3	197.4
2+00				0.2	5.9				3.6	
T.P.		12.78	118.60	0.29	105.82					
+50				8.5	10.1				3.9	
3+00	about 1' fill		level across	5.2	113.4	C			3.8	96.9
+50				3.5	15.1				4.0	
4+00				2.9	15.7				4.1	
+50				2.4	16.2	W			4.4	96.3
5+00				1.6	17.0			25 N		
T.P.		8.65	126.41	0.84	117.76					
+50				8.4	18.0	W			7.6	93.1
6+00				7.5	18.9				2.1	
+50				6.3	20.1				4.3	
7+00				3.8	122.6	C			4.5	96.2
+31.1	Hub center Horton		about grade	0.53	125.88				3.3	
	112' So. of Thom.								3.1	
						E			2.7	98.0

	200.66				200.66			
	50 N							
E		1,9	98 S			2,0		
		2,6			C	4,9	95 S	
		2,7				7,4		
C		5,2	95 S			9,2		
		6,8			W	11,9	88 S	
		6,5			125 N			
W		11,5	89 S		W	11,4	89 S	
	75 N					9,3		
						6,9		
W		11,8	88 S		C	4,7	96 S	
		9,0				1,4		
		7,7				1,1		
C		4,6	96 S		E	0,7	200 S	
		2,4			TP 2,65	203.31	00	200.66
		2,2				150 N		
E		1,9	98 S		E	2,3	201 S	
	100 N					2,8		
E		1,5	99 S			3,1		
		1,8			C	6,3	194 S	

20331

	5,7		
	11,1		
W	13.5	189.8	
175' N			
W	12,4	90.9	
	10,0		
	7,8		
C	5,1	98.2	
	3,4		
	2 2		
E	1,3	202.0	
200' N			
E	2,1	1.2	
	2,8		
	3,9		
C	5,0	98.3	
	6,9		
	9.2		
W	11 2	92.1	

20331

225' N

W	12.8	90.5	
	10 4		
	7,7		
C	6,1	97.2	
	5 0		
	4,5		
E	4,1	99.2	
250' N			
E	11 2	92.1	
	12,3		
	12,6		
C	13,6	89.7	
	14,0		
	15,5		
W	17.4	85.9	
T.P.	0.49	193.0	1070 19261

			193.10					
			275 N					
E				10,6	82⁵			
				12.6				
				12.1				
S				18.4	79⁷			
1/4				14.0				
ab				14.4				
T.P	3.44	185.36		11.15	181.92			
W.				8.2	77²			
30 W				10,3				
20 W	Sta 250			9.9				
			290 N					
20 W				11.6				
W				11.3	74¹			
ab				10.2				
1/4				10.7				
c				8.1	77³			
1/4				7.0				
ab				5.8				

		185.36			
F			4.6	80⁸	
TP	6.69	190.15	1.90	183.46	
30 E			7.6		
		SL A			
30 E			8.1		
E			7.3	82⁸	
ab.			4.7		
1/4			5.6		
			7.1	83⁰	
1/4			8.0		
ab			9.1		
W.			8.9	81²	
25 W			9.8		
		sab.			
25 W			4.7		
W			4.0	86¹	
ab			3.8		
1/4			2.8		
S			1.5	88⁶	

		190.15					199.09	
1/c			0.7			1/c	4.6	
cb			0.2			c	3.7	95 4
E			0.5	89 6		1/c	3.4	
25' E			5.0	85 1		cb	3.3	
T.P.	9.97	199.09	10.3	189.12		E	3.5	95 6
		S 1/4				25' E	3.5	
20 E			5.8			N 1/c		
E			5.9	93 3		25' E	0.8	
cb			5.4			E	1.8	98 3
1/c			6.0			cb.	0.9	
c			6.6	92 5		1/c	1.0	
1/c			7.6			c	1.3	97 8
cb			8.9			1/c	2.2	
W			10.4	88 7		cb	3.2	
20' W			12.2			W	5.1	94 0
			CW			25' W	9.5	
20 W			10.6			WCB.		
W			8.0	91 1		20 W	6.9	
cb			6.8			W	2.6	96 5

		199.09			
T.P	908	207.93	0.24	198.85	
cb			9,1	98.8	
1/4			8,2		
c			7,6	200.3	
1/4			7,4		
cb			7.5		
E			7,6	200.3	
		N.L. A St.			
E			5,4	202.5	
cb			5.7		
1/4			6,0		
c			6,2	9.7	
1/4			6,8		
cb			8,0		
W			9.6	98.3	
15 W			12,3		
		25' N			
15 W			10.6		
W			8,1	99.8	

		207.93		
cb			6.8	
1/4			5.9	
c			5,0	202.9
1/4			4,0	
cb			3,3	
E			3,0	04.9
		50' N		
E			1,8	06'
cb			2,2	
1/4			2.9	
c			3,8 c	4.1
1/4			4,8	
cb			5.7	
W			7.1	200.8
		75' N		
W			6,4	201.5
cb			5.2	
1/4			4.1	
c			3.0	204.9

		207.93		
1/c		2.2	205.7	
cb		1.6		
E		1.0	206.9	
		86' N. (approx.) Sh. of S. Park		
E		1.1	6.8	
cb		1.4		
1/c		2.1		
c		2.8	5.1	
1/c		3.8		
cb		4.9		
W		6.0	1.9	
T.P.	0.41	196.80	11.54	196.39
		Sta 225 N of B.		
20 W		10.9		
		Sta 200' N of B.		
20 W1		10.2		
		Sta 175 N of B.		
20 W1		10.4		

		196.80		
		Sta 150' N of B		
20' W1		12.1		
T.P.	4.51	190.93	10.38	186.42
		Sta 125 N of B		
20' W		6.6		
		Sta 100' N of B		
20' W1		7.2		
		Sta 75' N of B.		
20' W		6.9		
		Sta 50' N of B		
20' W1		7.9		
		Sta 25' N of B		
30' W		11.9		

Firsts
4
23
12
H
M
H

CSM
C.S.
WM
10-44 Levels on S Ely Sidewalk Rosecrans
Kurtz to Pac. Hwy
Note! Rods to Lt. on edge
of oil Paving

Reduced 10-25-1944
Profile 3061 for
Est. Grade - Onion Profile

0+50

0+05

0+00 N Ely Kurtz



Ely Return Rosecrans & Kurtz

Sly BMBP	461	7.58	2.97	Rosecrans Kurtz

Lt	Curb Line Baseline	Indexed C.S.K.	Rt
2.6	2.4	2.5	
5.0 / 12	5.2	5.1 / 20	
2.4	2.9	2.6	2.4
5.2 / 9	4.7	5.0 / 20	5.2 / 50
2.4	2.89	2.6	2.4
5.2 / 9	4.69 ← Top curb & guy	5.0 / 20	5.2 / 50

-5.05
1263 F.L. Box 24" pipe

1.83
5.75 on grate

2.84
4.74 = ℄ Ret. curb

7.58

3 + 50 Nly Hancock

3 Sly Hancock

+50

4

+50

1+00

7.58

Lt Curb Rt
Bk.

3.2	2.6	1.9	2.6	
4.4 / 12	5.0	5.7 / 10	5.0 / 20	
3.1	2.5	2.0	3.3	3.0
4.5 / 12	5.1	4.7 / 6	4.3 / 20	4.6 / 50
2.0	2.5	2.1		
4.3 / 12	5.1	5.5 / 20		
2.1	2.3	2.3	2.5	
4.9 / 12	5.3	5.3 / 20	5.1 / 50	
2.1	2.1	2.2		
4.9 / 10	4.9	5.4 / 20		
2.5	2.1	2.2	2.5	
5.1 / 12	5.5	5.4 / 20	5.1 / 50	

7.58

+50 S/y Moore S.T

℄

+50

5

4 +50

T.P. 3.33 8.78 4.13 5.145

4 +00

7.58

Lt	Curb B.L.		Rt	
4.1	3.3	3.0	3.4	3.4
4.7 / 11	5.5	5.8 / 10	5.4 / 20	5.4 / 50
3.9	3.1	3.0	3.3	
4.9 / 11	5.7	5.8 / 10	5.5 / 17	Bldg in S.T
3.6	3.1	3.1	3.1	
5.2 / 11	5.7	5.7 / 10	5.7 / 17	Building is in Street
3.7	3.1	2.9	3.0	2.4
5.1 / 11	5.7	5.9 / 10	5.8 / c 20	6.4 / 50 in yard
3.6	3.0	2.6	3.0	
5.2 / 11	5.8	6.2 / 10	5.8 / 20	

8.78

3.3	2.8	2.3	2.4	2.5
4.3 / 12	4.8	5.3 / 10	5.2 / 20	5.1 / 50

7.58

9

150

8

f50

7+00 N/y Moore

6+75 E Moore

8.78

Lt Cu/b Rt

8.6

4.5	3.6	3.1	3.8	3.9
4.3	5.2	5.7	5.0	4.9
11		10	20	50

4.4	3.7	2.9	3.6
4.2	5.1	5.9	5.2
11		10	20

4.2	3.2	2.9	3.2	3.6
4.6	5.6	5.9	5.4	5.2
11		10	20	50

4.2	3.3	2.9	3.0
4.6	5.5	5.9	5.8
11		10	20

4.3	3.5	2.9	3.0	3.7
4.5	5.3	5.9	5.8	5.1
11		10	20	50

4.4	3.8	4.2	4.1
4.2	5.0	4.6	4.7
11		10	20

8.78

+50

"

10 +50 Nly Jefferson

10 +25 E Jefferson

T.P. 4.43 8.9N 4.29 4.49

10 = Sly Jefferson

9+50

8.78

Lt. C6. Rt

4.9	4.4	4.1	4.4	
4.0 / 10	4.5	4.8 / 10	4.5 / 20	
4.6	4.1	4.2	4.3	5.0
4.3 / 9	4.8	4.7 / 10	4.6 / 20	3.9 / 50
4.7	4.3	3.7	4.0	
4.5N / 9	4.6	5.2N / 10	4.9 / 20	
4.5	4.2	3.8	3.9	4.7
4.4 / 10	4.7	5.1 / 10	5.0 / 20	4.2N / 50

8.9N

4.5	3.9	3.0	3.6	4.1
4.3 / 10	4.9	5.8 / 10	5.2 / 20	4.7 / 50
4.5	3.5	3.2	3.6	
4.3 / 10	5.3	5.6 / 10	5.2N / 20	

8.78

check to BMBP w.cb. Pac. 800' Sly of Rosecrans			5.50	4.31	4.31 / 0.00
T.P.	4.07	9.81	4.90	5.74	
T.P.	5.11	10.64	3.39	5.53	

12 + 54 = opposite State curb end

12

8.92

	Lt	Cb. B.L.	Rt.	
	4.69	4.68	4.79	5.1
oil pax. →	4.23	4.24 / 7.5 / 2' gut	4.13 / 7.5 / Top cb. / 1.5 Cut down for oil Sta. drive in	3.8 / 20
	4.9	4.8	4.8	5.0
	4.0 / 5	4.1	4.1 / 10	3.9 / 20

8.92

Cross Section Macaulay St.
Capistrano to Plum

For Sketch # 1557-67

TP	11.31	152.64	0.58	141.33
7+50				
7+30				
7+0				
6+72				
6+42				

Reduced Plotted Sections
2-5-1945 C.B.M.
1/2 Sec. filled out 2-9-45

6+09.85 = E.C. = Sections 1557-75

Note: West of here Graded to plan

BM	12.04	141.91		129.87

NW 3 Lot
Capistrano
+ Macaulay
1557-76

San 31-45
Sisson
Bliss
Begg

Lt = N ℄ Rt = S

141.2	140.4	139.3	139.9	140.8	141.0	140.5	141.8
0.7	1.5	2.6	2.1 = E.P.	1.1	0.9	1.4	0.1
37.5	27	25 = E.P.		3	21	31	37.5
139.40	138.5	137.66	138.33	138.2	139.8	139.7	138.9	140.2
2.51	3.4	4.25	3.58	3.7	2.1	2.2	3.0	1.7
37.5 = SH Walk	28	26 = E.P.	1 = E.P.		2	18	26	37.5
137.1	136.6	135.65	136.0	135.9	135.9	137.5	137.1	138.3
4.8	5.3	6.26	5.9	6.0	6.0	4.4	4.8	3.6
37.5	27	26 = E.P.	1 = E.P.		4	.5	29	37.5
132.2	133.1	133.23	134.18	134.09	135.8	135.7	136.6
9.7	8.8	8.68	7.73	7.82	6.1	6.2	5.3
37.5	35	26 = E.P.		5 = E.P.	8	30	37.5
130.5	131.19	132.29	131.98	133.9	134.4	135.7
11.4	10.72	9.62	9.93	8.0	7.5	6.2
37.5	27 = E.P.		11 = E.P.	15	32	37.5
130.2	130.3	129.54	130.54	130.16	131.2	132.3	133.2
11.7	11.6	12.37	11.37	11.75	10.7	9.6	8.7
37.5	36	33 = N H Pan		18 = S H Pan	19	34	37.5

141.91

TP	0.50	133.57	12.85	133.07
TP	0.42	145.92	13.06	145.50

Note:- 8+75 to 12+0 Same as #1557-P77

8+75				
TP	7.58	158.56	1.66	150.98
8+52.7				
8+43				
8+0				
7+81				
		152.64		

Lt. ℄ Rt.

148.5	148.1	146.73	146.67	146.9	148.1	149.4	153.9	155.0	
10.1 37.5	10.5 25	11.83 22=EP	11.89 2=EP	11.7	10.5 3	9.2 8	4.7 17	3.6 37.5	
				158.56					
149.3	147.2	147.3	145.30	145.49	145.5	146.9	147.9	151.2	151.2
3.3 37.5	5.4 36	5.3 27	7.34 23=EP	7.15 1=EP	7.1	5.7 3	4.7 10	1.4 13	1.4 37.5
148.8	146.7	146.6	144.84	144.99	145.1	147.3	148.3	148.2	145.3
3.8 37.5	5.9 36	6.0 26	7.70 22=EP	7.65 1=EP	7.5	5.3 10	4.3 14	4.4 34	7.3 37.5
	143.9	142.77	142.69	142.7	143.7	144.5	144.3		
	8.7 37.5	9.87 22=EP	9.95 1=EP	9.9	8.9 3	8.1 22	8.3 37.5		
145.17	143.5	142.3	141.50	141.71	141.4	142.8	143.1	142.5	143.2	136.0
7.47 57=℄ Do Gar Conc Floor	9.1 37.5	10.3 28	11.14 23=EP	10.93 2=EP	11.2	9.8 3	9.5 22	10.1 31	9.4 37.5	16.6 45=Play Ground
					152.64				

Macaulay St.

13+37 = Ely Drive on Rt				
13+22 = Wly Plant Mix Drive on Rt				
13+02.6				
12+65 = Ely Drive on Rt				
12+50 = Wly Plant Mix Drive on Rt				
TP	1.79	122.49	12.87	120.70
12+0				
		133.57		

Lt. ℄ Rt.

112.8	112.2	110.81	111.13	111.14	111.97	114.12	114.79
9.6 37.5	10.3 20	11.68 18 = Wly Pav.	11.36	11.35 6	10.52 12	8.37 29	7.70 37.5
114.2	113.4	112.14	112.58	112.53	113.21	114.91	115.24
8.3 37.5	9.1 20	10.33 18 = Wly Pav.	9.91	9.96 6	9.28 12	7.58 29	7.25 37.5
115.9	115.1	114.22	114.44	114.29	114.3	115.4	116.4	119.2	119.5
6.6 37.5	7.4 20	8.27 18 = EP	8.05	8.20 5 = EP	8.2 10	7.1 15	6.1 25	3.3 34	2.9 37.5 = Wly 2 Conc Walk
118.1	118.54	118.26	117.99	118.02	119.17	121.33	122.06
4.4 37.5 on O&R	3.95 26 on Pav.	4.23 18 on Pav.	4.50	4.47 6	3.32 11	1.16 30	0.43 37.5
118.8	119.67	119.66	119.42	119.31	120.09	122.09	122.64
3.7 37.5 on Oil & Rock	2.82 27 on Pav.	2.83 18 on Pav.	3.07	3.18 5	2.40 10	0.40 28	+0.15 37.5
			122.49				
125.3	125.2	123.90	124.19	123.99	124.0	126.1	127.2	127.6
8.3 37.5	8.4 30	9.67 21 = EP	9.38	9.58 4 = EP	9.6 6	7.5 9	6.4 16	6.0 37.5
			133.57				

14+50				
+30	29.5 Lt of ℄ = N/Y Tel Pole			
14+21				
14+02	= ℄ 3.5 Conc Walk on Lt			
13+82				
13+78.18	27.5 Rt of ℄ = N/Y Pow Pole			
TP	1.21	110.68	13.02	109.47
13+50				
		122.49		

Lt.		℄			Rt			
103.2	103.2	102.43	101.78	101.28	101.3	102.9	101.7	101.0
7.5 37.5	7.5 24	8.25 18=EP	8.90	9.40 4=EP	9.4 7	7.8 9	9.0 20	9.7 37.5
104.84	104.74							
5.84 37.5 on Dr	5.94 34=SH+℄8 Conc Dr							
106.26	106.21	105.08	105.12	105.01	105.0	106.0	105.1	
4.42 37.5 on Walk	4.47 34=SH 3.5 Conc Walk	5.60 18=EP	5.56	5.67 4=EP	5.7 9	4.7 11	5.6 37.5	
107.66								
3.02 34=SH 2.5 Conc Walk								
108.7	109.0	108.3	106.88	107.20	107.06	107.5	108.4	108.6
2.0 37.5	1.7 30	2.4 21	3.80 18=EP	3.48	3.62 5=EP	3.2 10	2.3 13	2.1 37.5
				110.68				
111.6	111.5	110.6	109.53	109.91	109.65	110.7	113.6	114.2
10.9 37.5	11.0 30	11.9 20	12.96 18=EP	12.58	12.84 5=EP	11.8 13	8.9 33	8.3 37.5
				122.49				

Macaulay St

16+15.5 = ℄ Plum

BM 6.30 on 7' Mon NW Plum & Macaulay

15+80.5 = NL Plum

+56 255 Lt of ℄ = Nly Tel Pole #92655

15+50

+37 30' Rt of ℄ = 15" Pepper Tree

15+23.5

TP 5.10 105.04 10.74 99.94

15+0

14+70 = ℄ 2 Ribbon Concdr on Lt

110.68

Lt		℄			Rt	
100.8	99.1	97.7	96.2	95.4	93.39	92.89
4.2 37.5	5.9 20	7.3 17	8.8	9.6 10	11.65 29 = E.P.	12.15 37.5 on Pav
99.3	98.5	97.6	96.34	96.24	93.86	92.82	94.5	94.3
5.7 37.5	6.5 25	7.4 20	8.30 5 = E.P.	8.80	11.18 21	12.22 27 = E.P.	10.5 30	10.7 37.5
99.5	98.9	98.34	96.74	95.69	97.3	96.2	95.3
5.5 37.5	6.1 23	6.70 17 = E.P.	8.30	9.35 8 = E.P.	7.7 10	8.8 20	9.7 37.5

100.22

4.82
38 = Sly ℄ 2 Ribbon Concdrive

101.2	100.7	100.1	98.59	98.18	98.2	99.9	98.5	97.7
9.5 37.5	10.0 24	10.6 19 = E.P.	12.09	12.50 3 = E.P.	12.5 6	10.8 8	12.2 23	13.0 37.5

102.65

8.03
38 = Sly ℄ 2 Ribbon Concdrive

Lt. ℄ Rt.

BM			6.80	87.23	SWBP Plum + Loxcil 87.22
TP	1.47	94.03	12.48	92.56	

16+50.5 = E.L. Plum

10504

99.9 99.2 97.9 98.2 96.0 94.7 92.1

5.1 5.8 7.1 6.8 9.0 10.8 12.9
37.5 17 16 15 30 37.5

10504

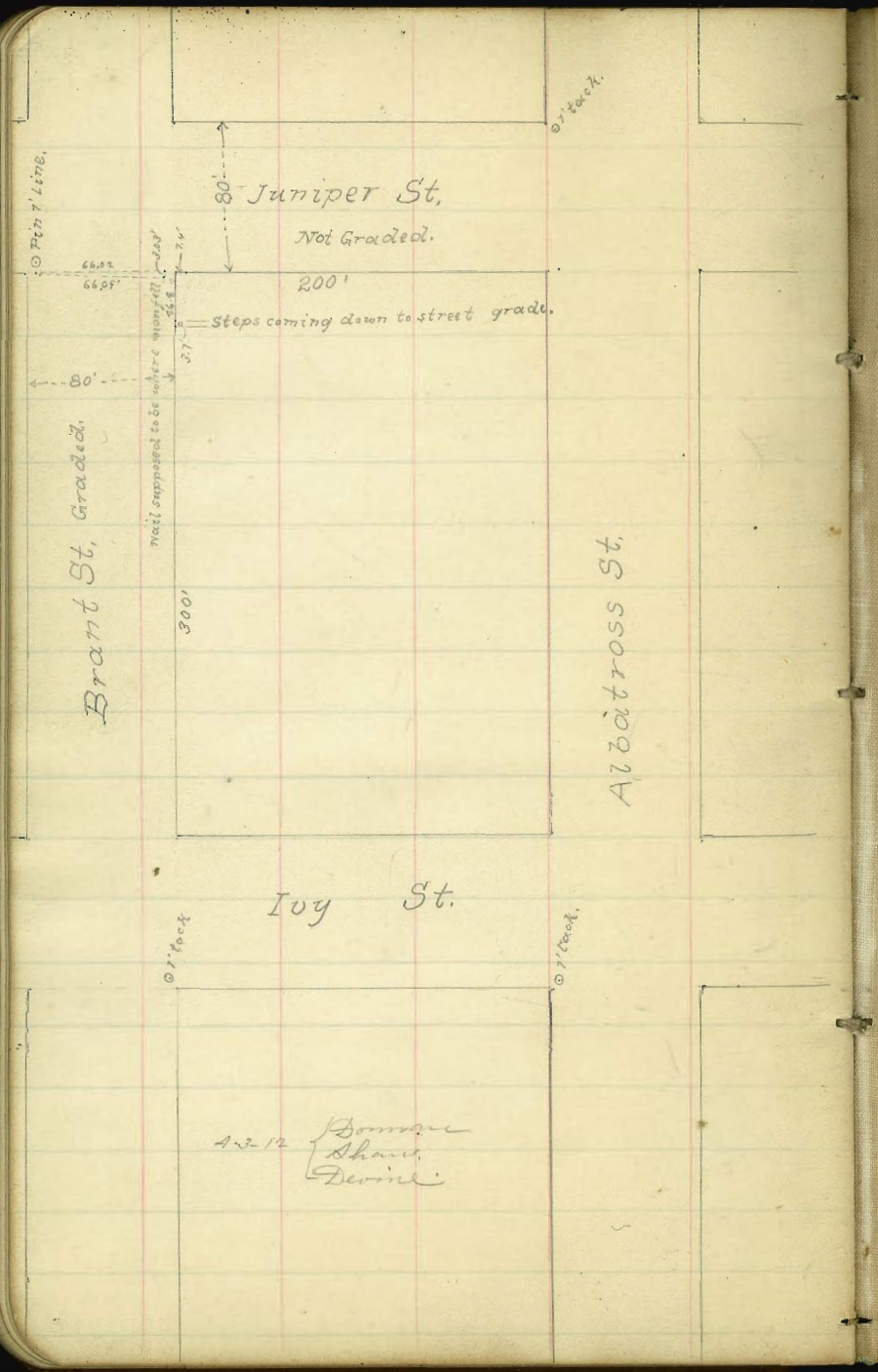

Juniper St.
Not Graded.
80'
200'
Steps coming down to street grade.
Pin 1' Line.
66.02
66.05'
80'
Nail supposed to be where man fell
Brant St. Graded.
300'
Albatross St.
Ivy St.
1' tack
1' tack
1' tack
4-3-12 { Donnan
Shaw
Devine

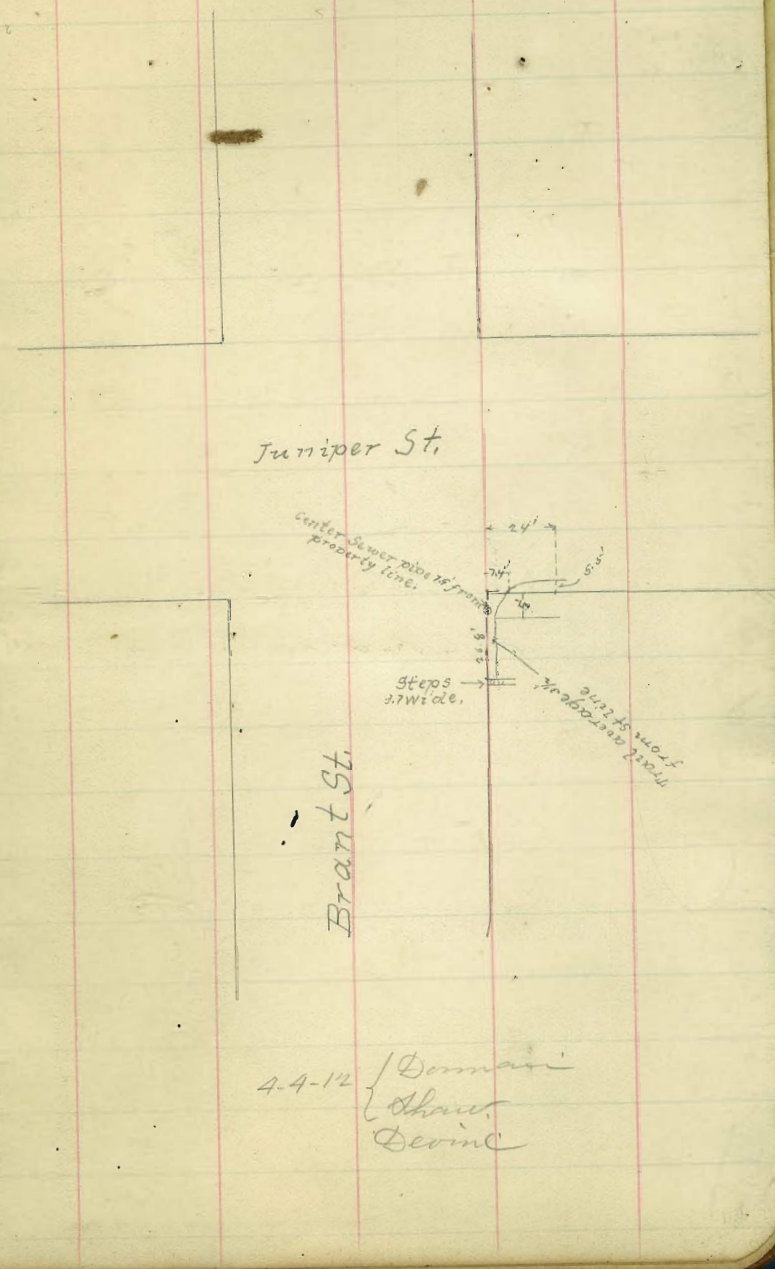

Juniper St.
Center Sewer pipe 1.5' from property line.
24'
5.5'
Steps 3.7 wide.
Brant St.
4-4-12 { Donnan
Shaw
Devine


9314

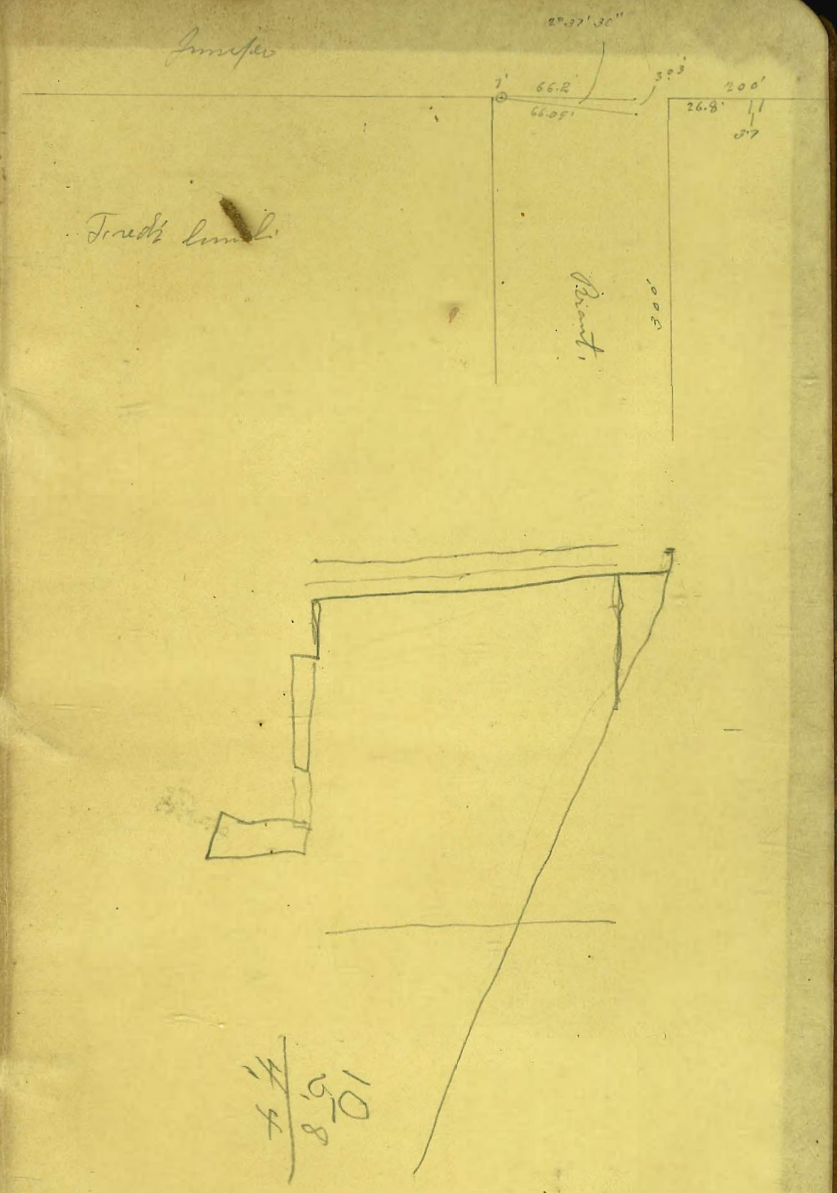
Juniper
2°37'30"
1'
66.2'
66.05'
3°3'
200'
26.8'
37
Brant
300'
10
5.8
4.4