City Surv[illegible]

Jany 20

Fulton's Book.

Filled.

2

F.B. 64

J. M. VAN HOOK. Washington, D.C. April 20th 1888.

1616-19st N.W.

64

ble showing the difference of latitude and departure in running 80 chains at any course from 1 to 60 minutes.

Minutes.	Lks.	Minutes.	Lks.	Minutes.	Lks.
1	2⅓	21	49	41	95⅔
2	4⅔	22	51⅓	42	98
3	7	23	53⅔	43	100⅓
4	9⅓	24	56	44	102⅔
5	11⅔	25	58⅓	45	105
6	14	26	60⅔	46	107⅓
7	16⅓	27	63	47	109⅔
8	18⅔	28	65⅓	48	112
9	21	29	67⅔	49	114⅓
10	23⅓	30	70	50	116⅔
11	25⅔	31	72⅓	51	119
12	28	32	74⅔	52	121⅓
13	30⅓	33	77	53	123⅔
14	32⅔	34	79⅓	54	126
15	35	35	81⅔	55	128⅓
16	37⅓	36	84	56	130⅓
17	39⅔	37	86⅓	57	133
18	42	38	88⅔	58	135⅓
19	44⅓	39	91	59	137⅔
20	46⅔	40	93⅓	60	140

Return to City Engineers Office
City Hall, San Diego, Cal.

PUBLISHED BY

EDWARD DENNY & CO.

DRAWING PAPER & MATERIAL, MATHEMATICAL INSTRUMENTS, ETC.,

STATIONERS AND PRINTERS,

SAN FRANCISCO, CAL.

MICROFILMED
Marsh Co.
DEC 4 1964

Table for Running on Slopes.

In the following table the first column shows the angle, the second, the number of links to be added to a chain on the slopes, to make one chain, horizontal measurement.

Angle.	Cor. in links	Angle.	Cor. in links.	Angle.	Cor. in links.	Angle.	Cor. in links
°		°		°		°	
4	0·24	11	1·88	18	5·14	25	10·54
5	0·38	12	2·24	19	5·76	26	11·26
6	0·55	13	2·63	20	6·42	27	12·24
7	0·76	14	3·06	21	7·11	28	13·37
8	0·98	15	3·53	22	7·85	29	14·34
9	1·24	16	4·02	23	8·64	30	15·47
10	1·55	17	4·56	24	9·47	35	22·07

64

Return to City Engineers Office
City Hall, San Diego, Cal.

No 64

Index

Chilton	3
Sanford O.N.	4
Shirly	6
Gridley	8
Conklin M.M.	10
Frary Hr	12
Hall H.P.	14
Cleveland	16
Snyder J.H.	18
Colledge Hill Road	20 – 28
Capron J.G.	32
Wray J.L.	34
Haskins H	40
Flavin M.F.	42
Mowry W.H.	48
Brewster & Whaley	50
Landrum R.W.	52
Harbison	54
Henry Bros	58
Griffith Geo.	60

Book 64
Index

Quinn H.V.	64.6
Pauly & Gassen	66
Eagron	68
Comstock	70
Whitney H.P.	72
Griffith	76
Sanford C.V.	78
Bank of Commerce	82
Schmidt G.H.	84
Battell Mrs	92
Isidor Louis	94
Clements G.C.	94

Chilton

0.36	104.10			103.74

Blk 14 New Town (?)

+7.5	7.1	6.5	5.40	5.2	4.1
+5.0	7.3	6.4	5.8	5.6	4.7
+2.5	7.9	6.9	6.5	5.8	5.0
~~Δ~~	7.7	6.7	7.1	5.8	5.4
+7.5	6.4	7.7	7.2	6.6	6.7
+5.0	7.0	6.6	6.7	6.5	5.5
+2.5	5.2	6.9	7.0	6.7	6.0
+2.5	4.4	5.0	5.1	5.4	5.2



O. M. Sanford

2.32	94.33			92.01
3.72	95.73			

J. B. Fulton

Blk 12 Shermans Add



Jan 31st 1888

Grades for
Mrs Shirley

Lot I B.4.K 198 Hort's add.

0.60	75.01			74.41
4.13	70.30	8.84	66.17	
		7.08	63.22	63.24

Elev.	Rod.
69.75	5.26
68.08	6.93



7

Jan 31st 1888.

Grades for
Mr Liddy

2,29	52.33			50.04
6,72	56.76			
		1,98	54.78	54.82

Elev.	Rod.
47.76	4.68
46.59	5.74
45.43	6,90

6

Blk 100 Hopkins

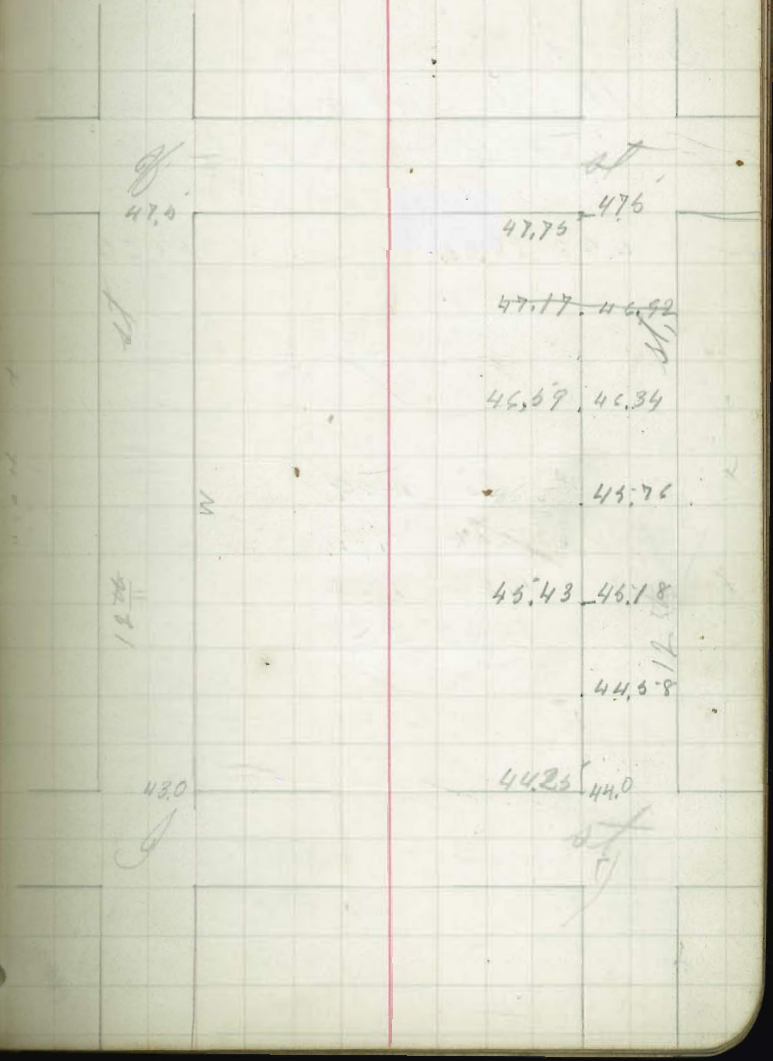

Jan. 31 1888

3 Grades for
W. M. Conklin
Lot C & N½ D Blk 112
Wartiss add.

4.98	18.64		13.66

Elev	Rod
17.08	1.56
16.25	2.39
15.84	2.80

Blk 112 Hontons

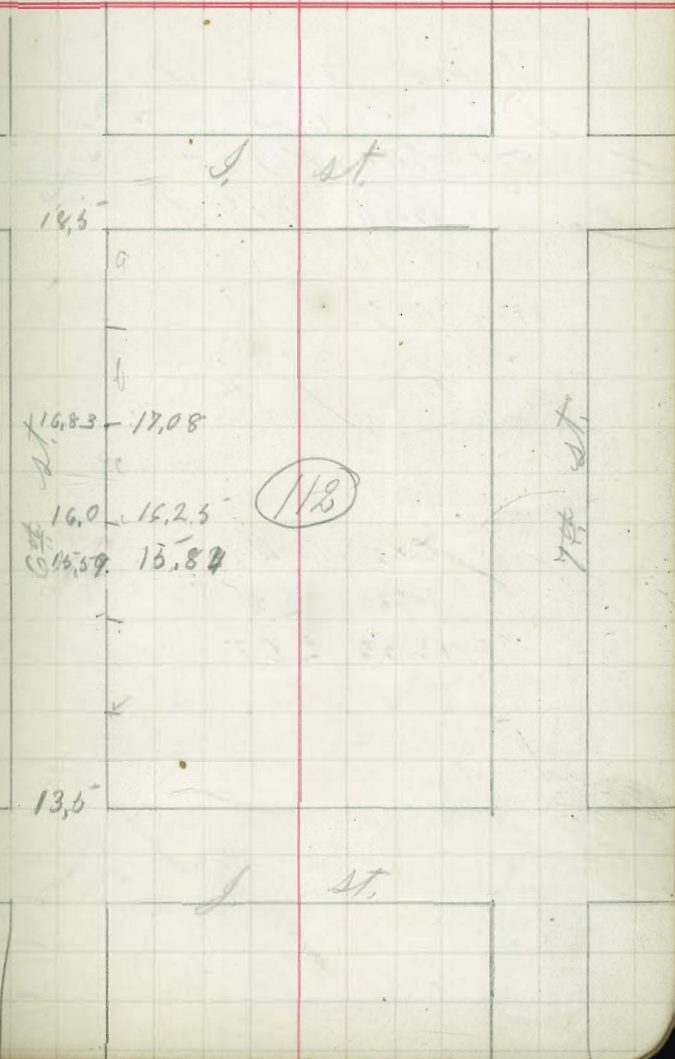

Jan 31 1888

Two Grades for
Dr. Frary on
Lot I Bet. Dat & Elm
BLK 218 H.a

11.74	122.26			110.52
11.24	130.66	2.84	119.42	

Elev.	Rod
119.42	2.84
128.58	2.08

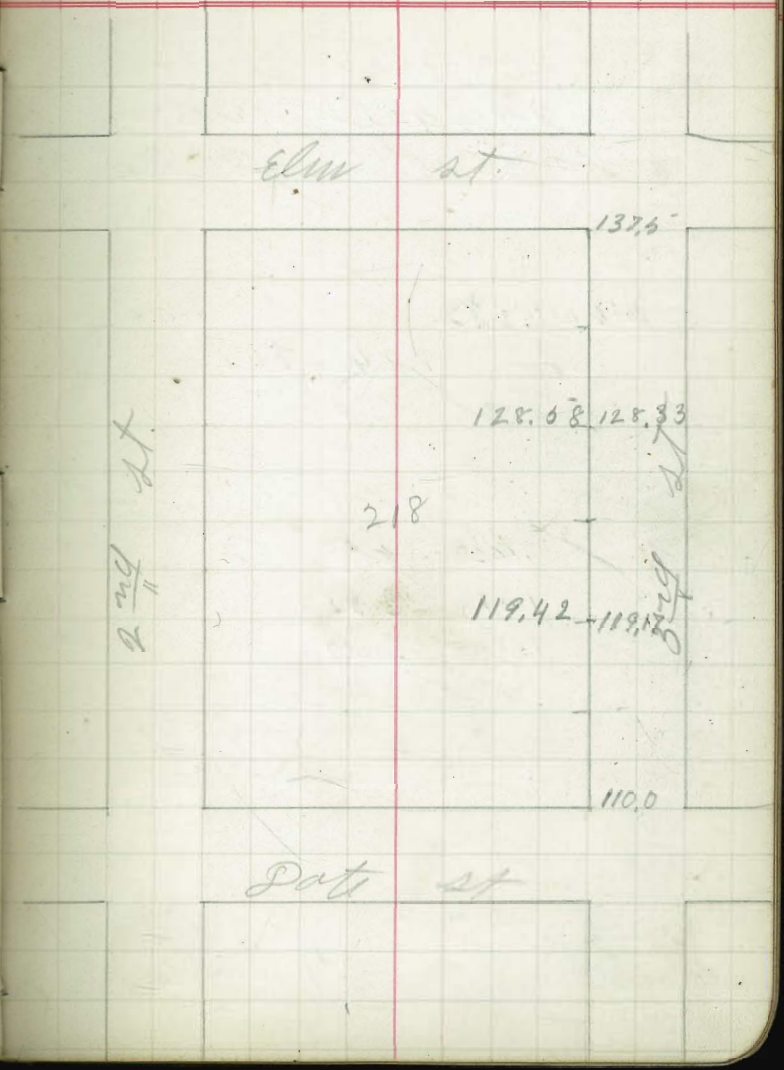

Feb 2nd 1888

Grades for
D.P Hall Blk 212
part add. lots D & E & F

4.80 | 116.32 | 110.52

Elev	Rock
110.25	5.07
111.75	3.57
113.25	2.07
114.75	0.57
110.25	5.07
110.25	5.07

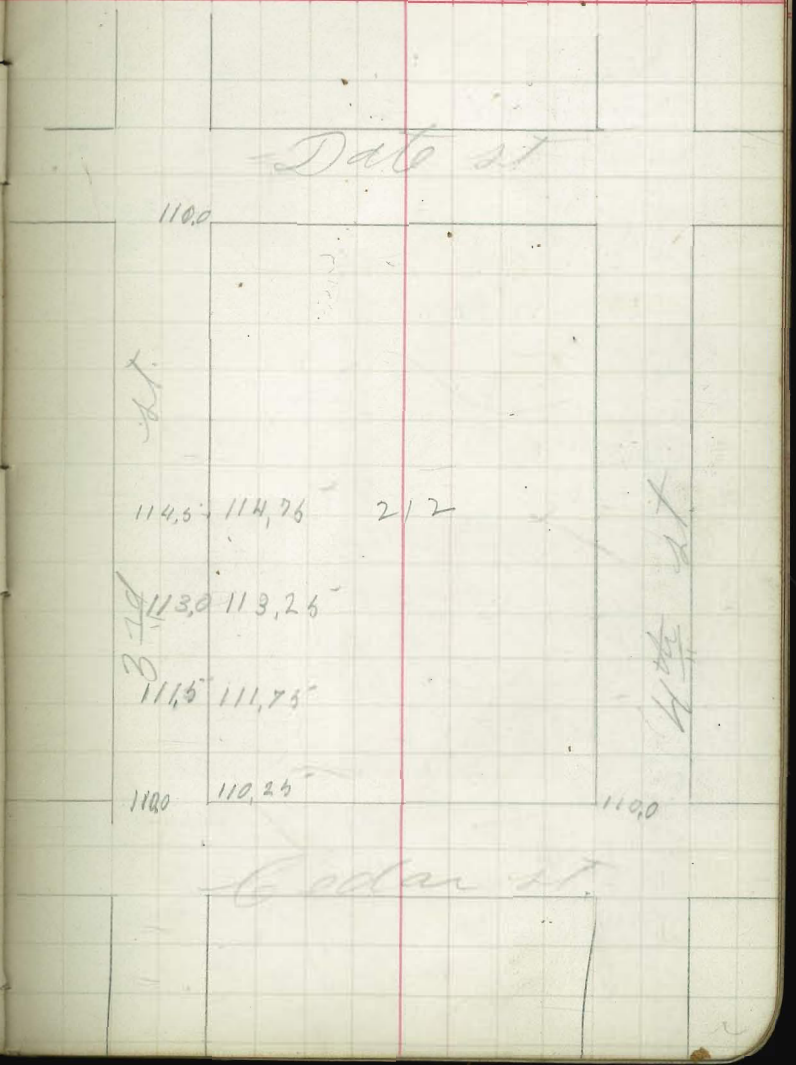

H. Hamlin A. Hamlin

BM	+	HI	−	Grade	Rod	Elev.
Sidewalk Grades for Blk 60 Lots A & B						
37.03	8.59	45.62		40.98	4.64	
				42.95	2.67	
				43.85	1.77	
	3.92	46.87				42.95
B.M.			2.25			44.62
	1.24	44.29				42.95
#	2.87	37.46	9.70			34.59
			6.59			31.12

Cleveland's Cellar

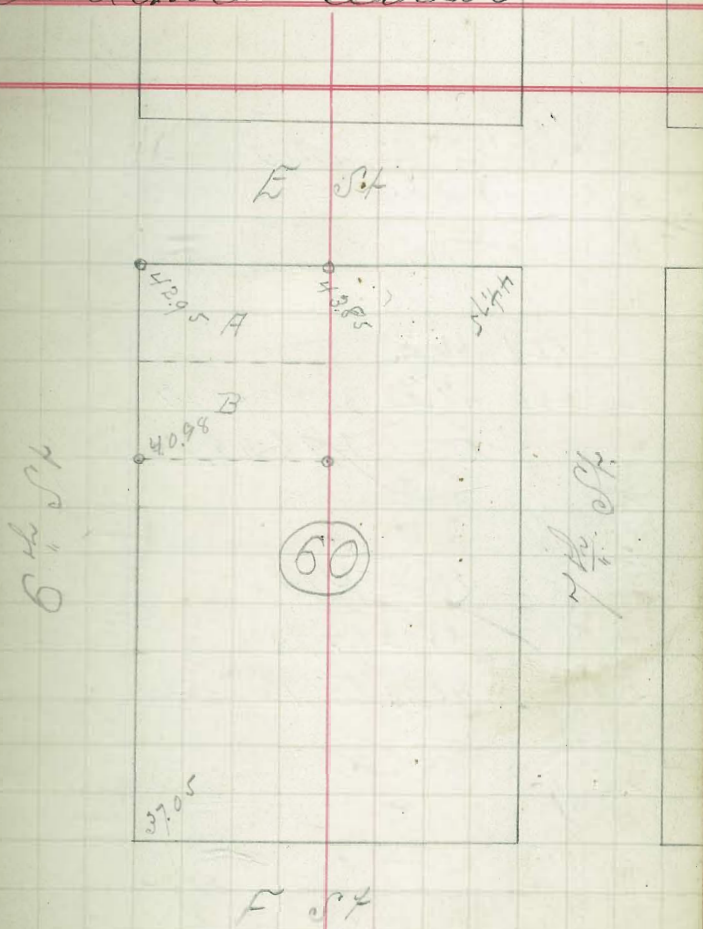

Property Grades for J. H. Snyder

7.21	44.27			37.06
6.30	47.57	3.00	41.27	
		2.91	44.66	44.66

Elev	Rod
39.02	5.25
40.49	3.78

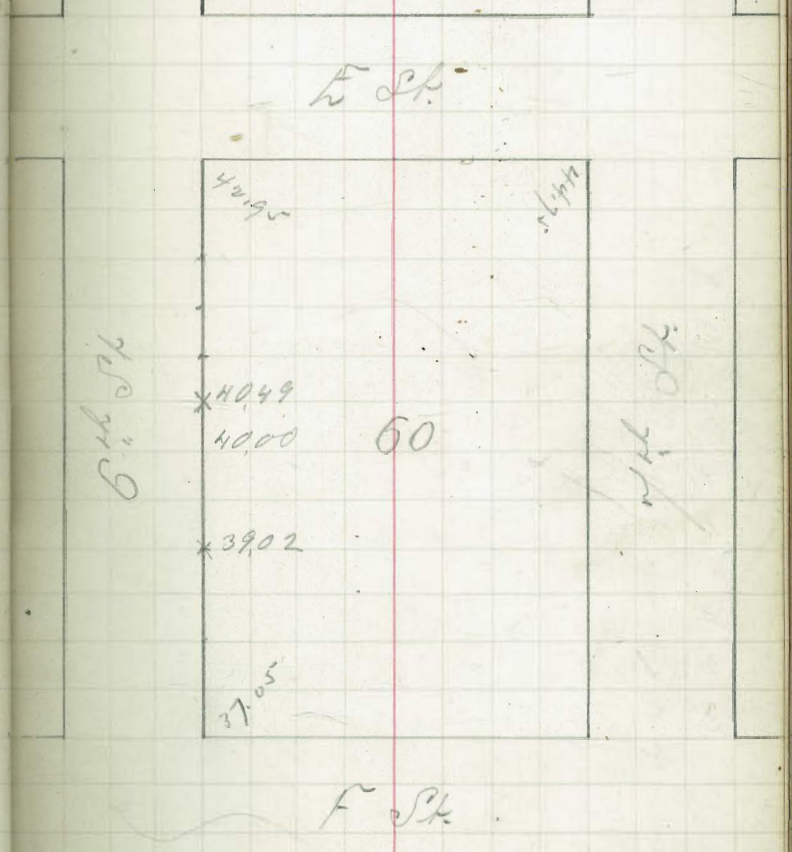

Property Grades for J.H. Snyder

7.21	44.27			37.06
6.30	47.57	3.00	41.27	
		2.91	44.66	44.66

Elev	Rod
39.02	5.25
40.49	3.78

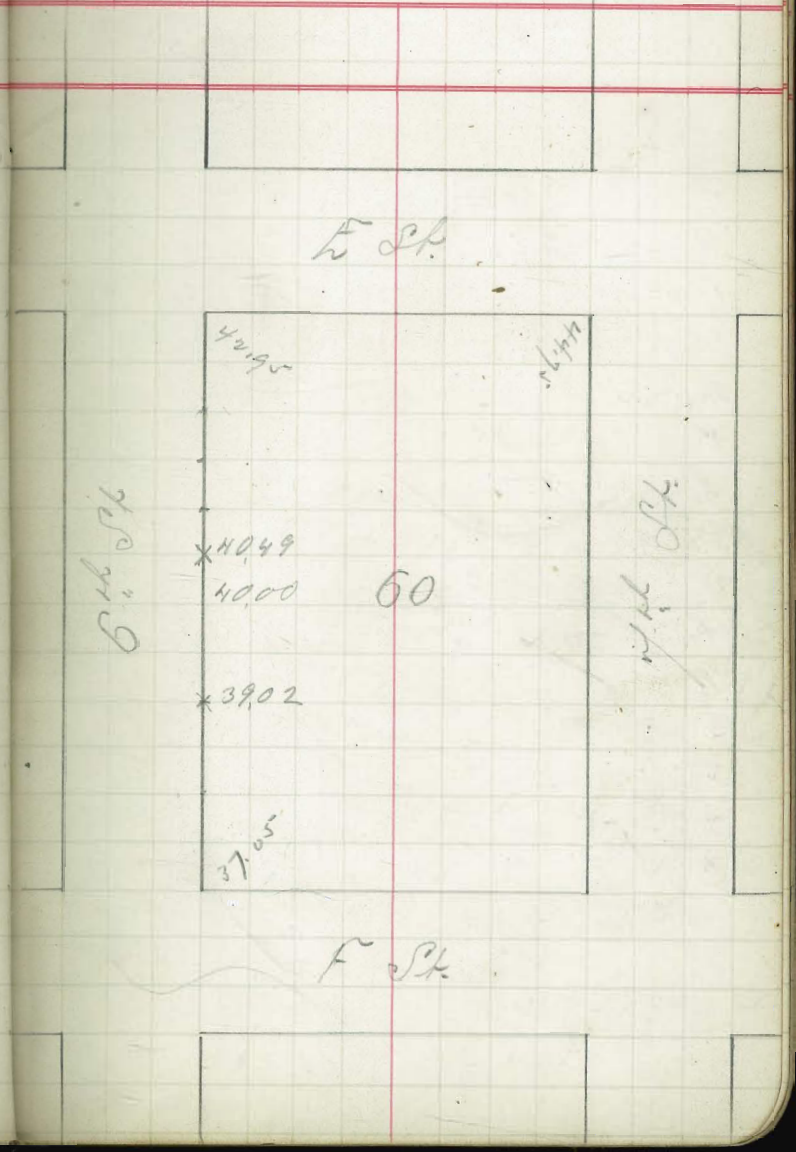

19 Grades for College Hill road. ordered by Howard

sta.	+	W.S.	−	Elev.	g.r.	Rod.	Elev.	g.r.	±
0								250,5	
+								251,75	
1								253,00	
+								254,25	
2								255,50	
+								256,75	
3								258,0	
Maple st									
0								258,5	
+								259,29	
1								260,08	
+								260,87	
2								261,67	
+								262,46	
3								263,25	
Nutmeg st									

Sta	+	B.S.	−	Elev.	H.I.
0					
+					
1					
+					
2					
+					
3					
Olive st.					
0					
+					
1					
+					
2					
+					
3					
Palm st.					

Rod	elev	B.S.	+	−
		264.25		
		266.21		
		267.17		
		268.12		
		269.08		
		270.04		
		271.0		
		271.6		
		272.21		
		272.92		
		273.62		
		274.33		
		276.04		
		275.75		

Sta	+	H.I.	−	Elev.	B.M.	Rod	Elev.	Gr.	±
0								276,75	
+								277,17	
1								277,58	
+								278,00	
2								274,42	
+								278,83	
3								279,25	
	Quince st.								
0								279,25	
+								279,54	
1								279,83	
+								280,12	
2								280,42	
+								280,71	
3								281,0	
	Redwood st.								

Sta	+	H.I.	−	Elev.	B.M.
0					
+					
1					
+					
2					
+					
3					
Spruce st.					
0					
+					
1					
+					
2					
+					
3					
Thorn st.					

Rod.	Elev.	H.I.	±
		281.5	
		281.42	
		281.33	
		281.25	
		281.17	
		281.08	
		281.0	
		281.0	
		280.75	
		280.50	
		280.25	
		280.00	
		279.75	
		279.5	

Sta	+	H.I.	−	Elev	B.M.
0					
+					
1					
+					
2					
+					
3					
Upas st.					
0					

Rod.	Elev	91	±
		280.5'	
		281.5'	
		282.5'	
		283.5'	
		284.5'	
		285.5'	
		286.5'	
		287.0	

Grades for sidewalks on 7th st between 7 & 8 sts for the City

+	H.I.	−	Elev	B.M.
0.87	50.09			49.22
4.27	47.16	7.20	42.89	

Elev	Rod
43.25	3.91
42.75	4.41
42.25	4.91
41.75	5.41
41.25	5.91

7 st



41.25	41.0
41.75	41.5
42.25	42.0
42.75	42.5
43.25	43.0

8th st

Grades for
J. G. Capron

2,31	63,55		61,24

Elev	Rod
63,5	0,06
62,25	1,30

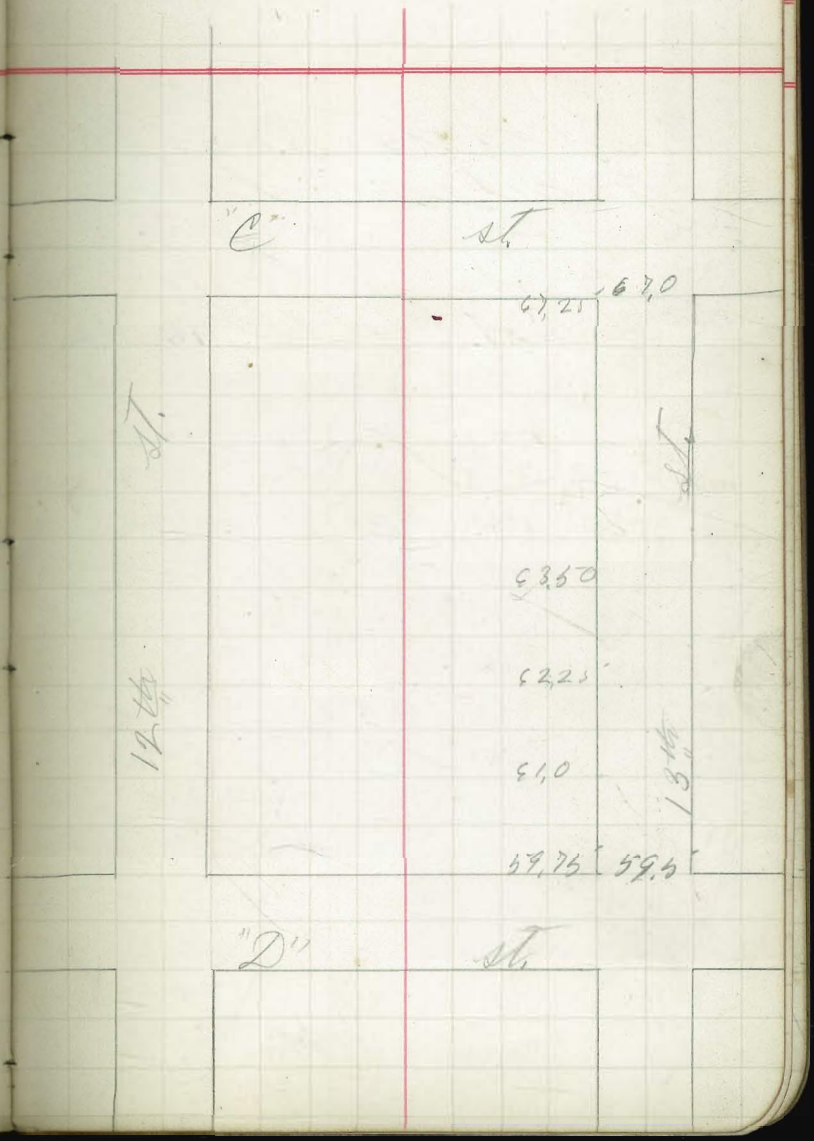

Feb 14 1888

Two side walk grades for

J. L. Wray

Lot H Blk 114. H.A.

+	HI		BM
8.67	15.97		2.43

	Elev	Rod
	11,25	4.72
	12,05	3.92



Grades for
st Car co

sta.	+	K.S.	−	Elev.	B.M.	sta	Gr G	Rod	Gr E	Rod
		17 17.96				0	14.5	3.48	26.5	
			1.18	16.80		+	14.88		27.55	
	9.00	45.80				1	15.27		28.60	
			0.14	45.70	1st E	+	15.65	4.33	29.65	
						2	16.03		30.70	
						+	16.42		31.75	
						3	16.8	1.18	32.8	
							45.80 F		D	
						0	17.8	8.00	33.6	
						+	19.08		33.92	
						1	20.37		34.23	
						+	21.65	4.15	34.55	
						2	22.93		34.87	
						+	24.22		35.18	
						3	25.5	.30	35.5	
									C	

Sta	+	B.S	—	Elev	H.I.
	3.90	17.98			14.08

Sta	Rod
12.5	3.48
12.85	
13.17	
13.50	4.48
13.83	
14.17	
14.5	2.48

Grades for sidewalk
Blk 37 lot F, G, H, I, & J
for A. Haskins.

+	H.I.	−	elev	B.M.
5,55	45,55			40,00
5,94	49,01	2,48	43,07	
		9,01	40,00	
gr	Rod		gr	Rod
42,83	2,72		44,75	4,26
42,79	2,76		45,00	4,01
42,75	2,80		45,25	3,76
43,00	2,55		45,50	3,51
43,25	2,30		45,75	3,26
43,50	2,05		46,00	3,01
43,75	5,26		46,25	2,76
44,00	5,01		46,50	2,51
44,25	4,76		46,75	2,26
44,50	4,51			



41 Feb 23rd 1888

J. B. Fulton

Two side walk grades in Lot J Blk 44 Hoits add 1 for W. F. Flavin.

G.H.S. 2/24/88

44.64	8.68	53.32			1.67
					51.65
			48.38	4.94	
		3	47.20	6.12	
1.03	4.11				
54.72	55.76				
8.04					
47.73					
		9 r	Rod		
		48.38	6.73		
		47.20	7.91		
					54.73
	0.38	55.11			
R.R.			7.91	47.20	Lower cor
R.R.			6.73	48.38	Upper "

Checked on

0.4
.24

I find building floor run level, which makes lower end .4 ft High and upper end .4 low
— Shaw —

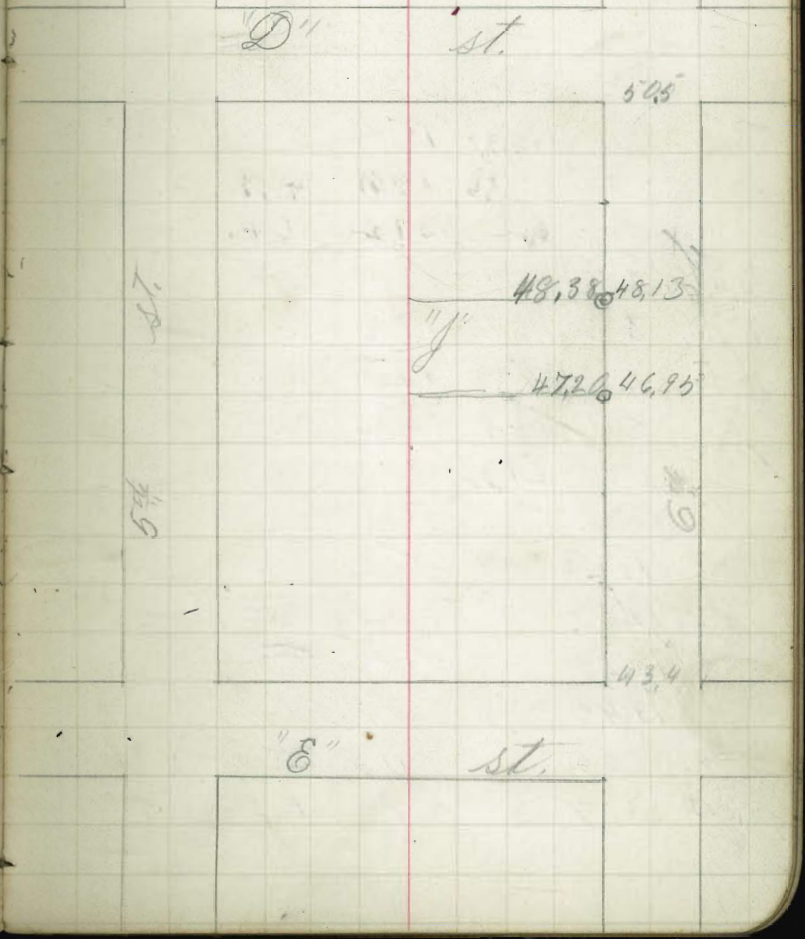

Bridge at Just

	4,35	19,64			15,29
	Rod	Elev	In	Out	
S.E.	5,65	13,99	11,0	3,0	
M.S.	3,3	16,34	11,0	5,3	
S.W.	3,2	16,44	11,0	5,4	
N.W.	2,9	16,74	12,0	4,7	
N.M.	3,2	16,44	12,0	4,4	
N.E.	4,3	15,34	12,0	3,3	
	5,9	21,19			15,29
Rod	Elev		length		
9,26	11,93		9' 7/8	E	S
9,02	12,17		8' 9" 7/8	M	S
8,54	12,25		8' 9"	W	S
7,79	13,40		8' 7" 3/16	W	N
8,14	13,05		8' 11" 3/8	M	N
8,02	13,17		8' 9" 7/8	E	N

Top of Bridge at

North end	South end
22,0	21,0
Batton of M.S.	Batton M.S.
12,0	11,0

Bridge on "I" St

	0,14	36,98			36,84
	1,91	27,32	11,57	25,41	
	Rod	Elev	gr	cut	
	7,1	20,2	17,0	3,2	
	7,0	20,3	17,5	2,8	
	6,5	20,8	18,0	2,8	
	7,6	19,7	17,5	2,2	
	7,0	20,3	18,0	2,3	
	7,7	19,6	18,5	1,1	
	0,62	37,46			36,84
	1,52	28,30	10,68	26,78	
Rod	Elev			length	
9,3	19,00			10'	
9,09	19,21			9' 3 1/2"	
10,37	17,93			10' 3/4"	
9,68	18,62			8' 10 5/8"	

Top of Bridge at

North End			South End		
W	m	E	W	m	E
28,5	28	27,5	29,0	28,5	28,0
Bot. M.S.		Bot. M.S.	Bot. M.S.		B. M.S.
18,0		17,0	18,5		17,5

3 grades for
W. D. Mowry
Lots 1 & 2 Blk
27 Hart's add
Thomas sub. Div.

BM	+	HI	Grade	Rod	−	Elev.
52.90	9.03	61.93	58.00	3.93		
			57.75	4.18		
			61.80	.13		
BM					0.73	61.20

H Hamlin
A Hamlin

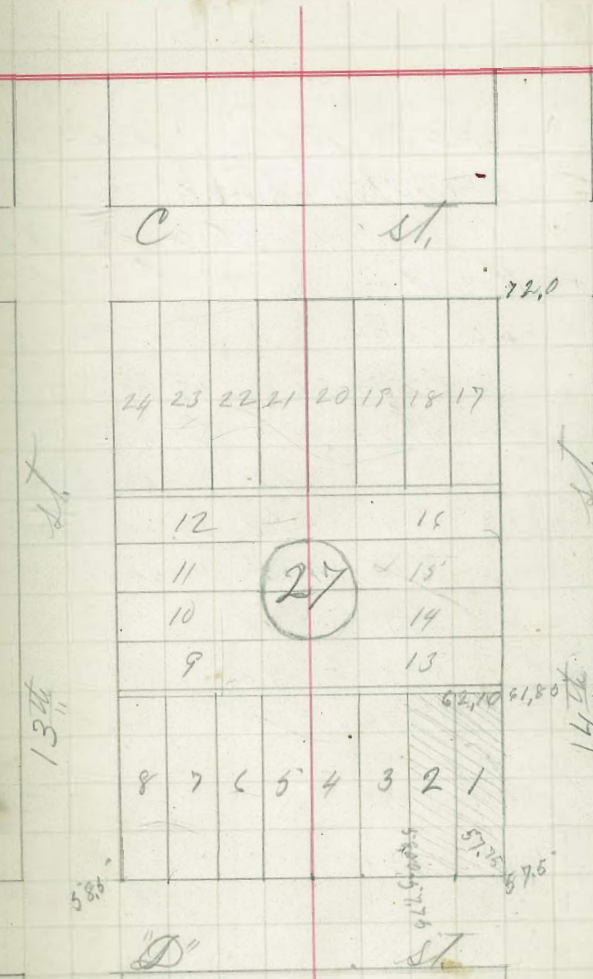

March, 7. 1888

Grades for
Brewster and Whalen
at Blk, 36 lots 9 & 1
Hortons add

0,46	56,90			56,44
4,48	52,75	8,63	48,27	
3,30	47,77	8,28	44,47	
		3,95	43,82	43,76
		7,68	40,08	40,00
	9 L.	Rod		
	47,75	4,86		
	50,20	2,41		
	46,75	5,86		
4,41	52,61			48,20

4000
768
4768
388
43,74

4382
395
47,77
768
40,08

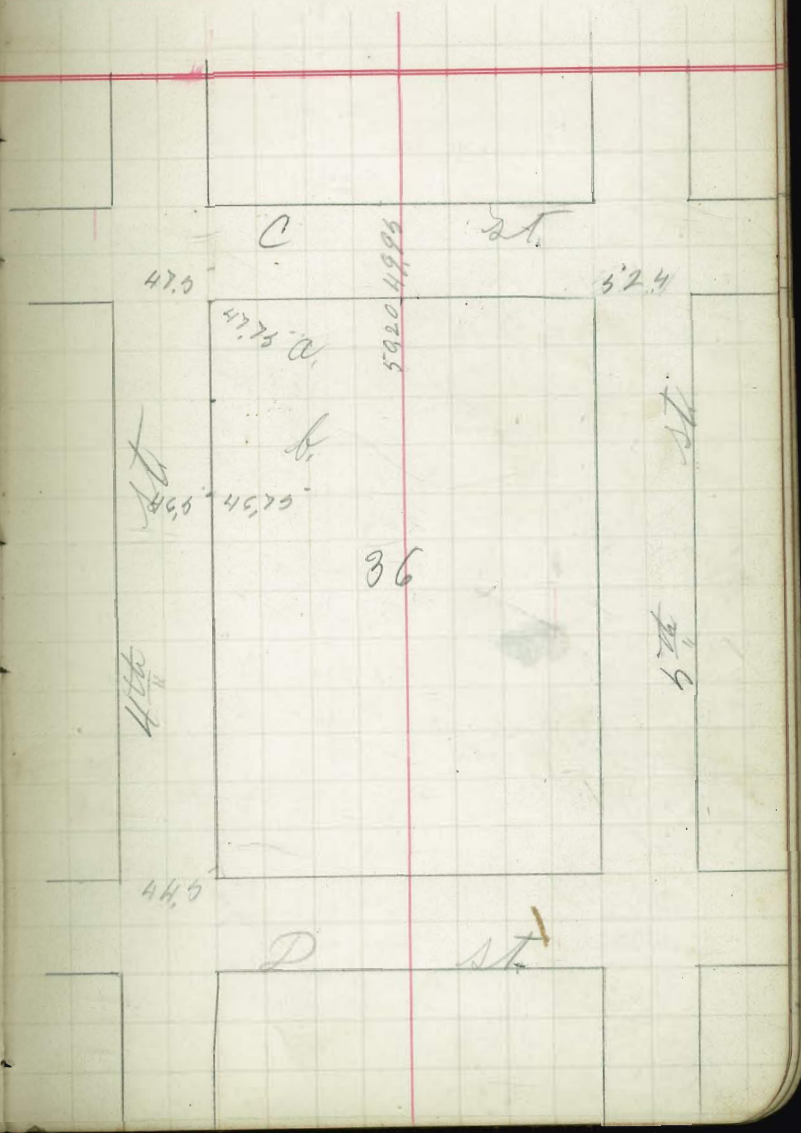

Grades for RW Landrum

S E Cor 13 + B - Lot a

Spencer + G.H.S.

BM	+	HI	-	Gr	Rod
108.04	0.11	108.15	10.80		
El 97.35	0.82	98.17			
				88.75	9.42
				97.25	0.92
			2.68		
95.49	7.40	102.89	3.9.9		
98.90	Ok				
98.94	BM				

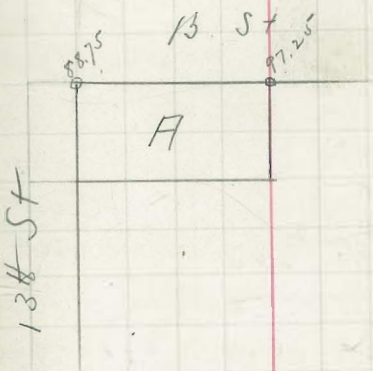

March 12 88
April 20 88
Fulton

Measurement of Earthwork for Mr Harbison on 13th Lots K, L.
Blk 28 Hort's add

	0.66	68.74			68.08	
	a'		b'		c'	
Rod	Ele	Rod	El	Rod	El	
3,52	65,22	3,32	65.42	3,46	65,28	3
6,7	62,04	7,53	61,21	7,2	61,54	2+50
8,7	60,04	9,4	59 34	9,2	59,54	2
10,14	58,6	10,94	57,8	10,74	58,0	1+65
	2,51	70,59			68,08	
Rod a	Ele	Rod	El	Rod	El	
3,7	66,9	3,5	67,1	4,9	65,7	3
3,3	67,3	4,1	66,5	5,4	65,2	2+50
8,2	62,4	8,1	62,5	8,0	62,6	2
9,3	61,3	8,9	61,7	9,5	61,1	1+65



613,1 yds
computed
May 1st 1888
J B Fulton
checked by Shaw

55 March 13 1888

Grades for Water Co bet D & E on 13th st.

14 8	62,72		61,24
Rod	El	Gr	fill
6,8	54,4	58,5	4,1
7,2	54,0	59,0	5,0
4,3	56,9	59,5	2,6

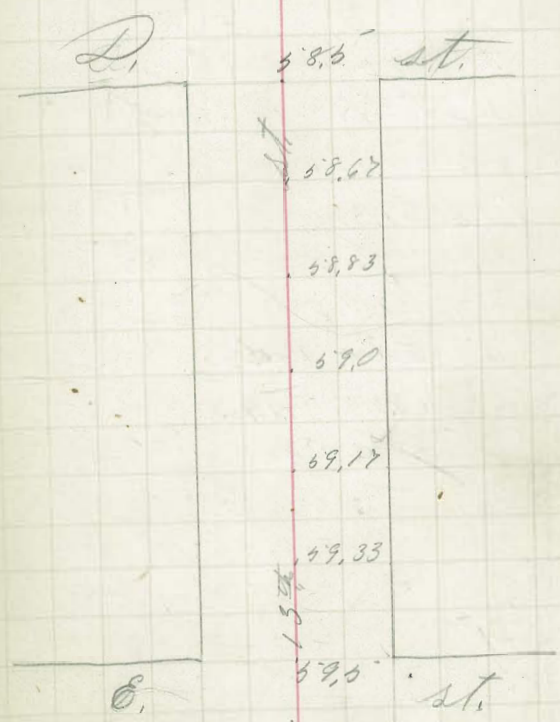

March 15 1888

two grades for

Pinny Brother
Lot A Blk 21 Hoks add

7.73	69.39			61.66

Elev	Rod
64.25	5.14
65.75	3.64



March 16 1888

Estimate of excavation for George Griffith

2504,2 yds. in Main excavation at 50 cts per yd. = $1252,10

213 yds in wall ex. at 80 cts per yd. = $170,40

Total $1422,50

50 cts

✓ 15' x 12' x 50' S.W. Excavation

✓ 48,3 x 12' x 87,8 Main ex.

✓ 12' x 12,5 x 51,5 East end ex.

80 cts

No. 1 ✓ 50' x 3,2 x ,8 wall ex

No. 2 ✓ 50' x 1,5 x ,8 " "

✓ 10' x 3' x 8 " "

✓ 1' x 12' x 23'

two piers 5' x 5' x 1,5

✓ 8' x 5' x 115,3

✓ 50' x 3,5 x ,8

✓ 15' x 2,5 x ,8

✓ 18' x 3' x 1'

✓ 2,5 x 6,5 x ,8

March 17 1888

9,82	41.33			31.51

5 X 25 X 9

40 X 14 X 3,5

2774,1 47 05 @ yds

= 1303,83

Estimate March 31st.

3120 main ex

47 wall "

	3,2								
4,4	5,2	6,7	6,6	9,8	10,2	15	11,3		3,0
3,6 5,3	6,9	7,9	9,3	11,6	11,7	4,5	11,0	0,5	2,3
4,0 6,1	8,0	8,6	10,5	12,4	12,0		10,8	0,5	1,7
4,3 7,0	8,3	9,5	10,3	12,0	12,4		10,9	0,6	1,1
14	7								
4,7 7,3	8,0	9,4	10,9	13,2	10,7		10,2	0,6	1,5
5,3	5,6	8,4	10,9	13,2	8,9	5,7	4,0	0,6	1,8
5,0									

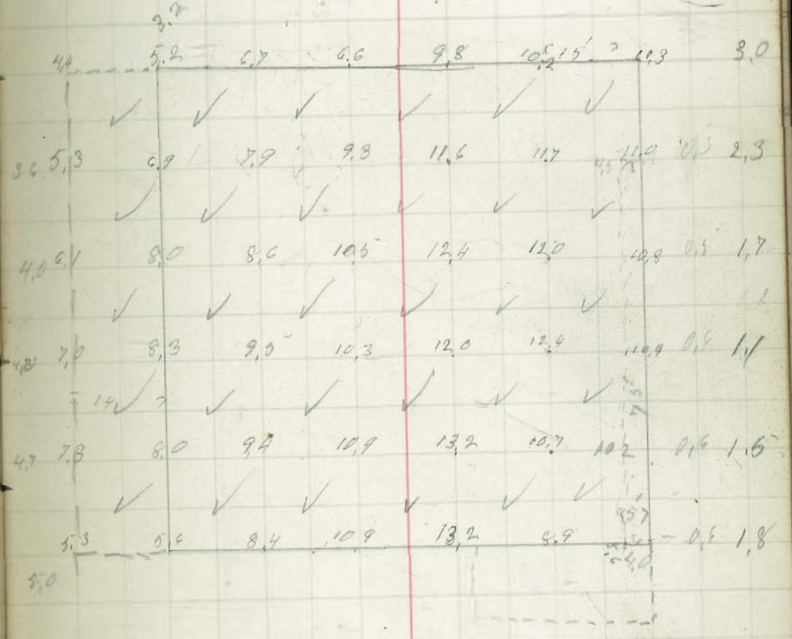

March 21st 88

Grades for
Dr Quinn
B4 K 56 Lots A & 4.
Harlan's add.

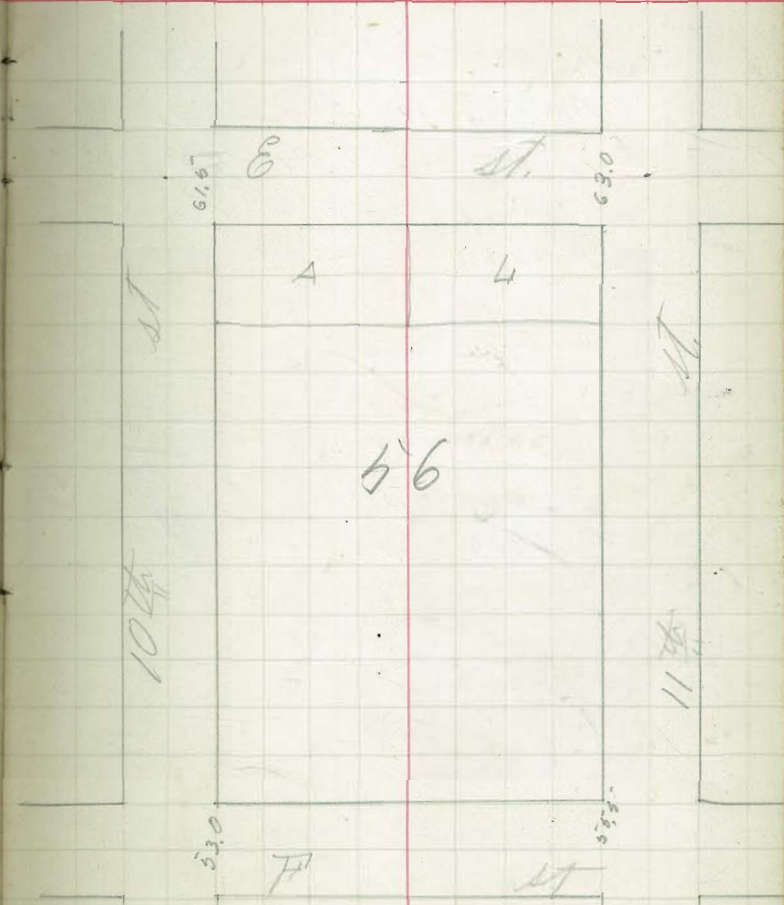

Grades for Pauly & Gaisen

Blk 43 Lots D, E & F Hoboken

	10,7 c	42,10			31,34
	0.7 f	31,18	11,67	30,43	
		Elev	Rod		
		37,21	4,84		
		38,20	3,40		
		40,60	1,50		
		39,15	2,95		
N.E. cor	Elev	N.W. cor	Elev	S.W. cor	Elev
4,6	26,58	4,9	26,28	5,08	26,10
S.E. cor	Elev	center of Excav.			
3,9	27,28	5,2	25,98		

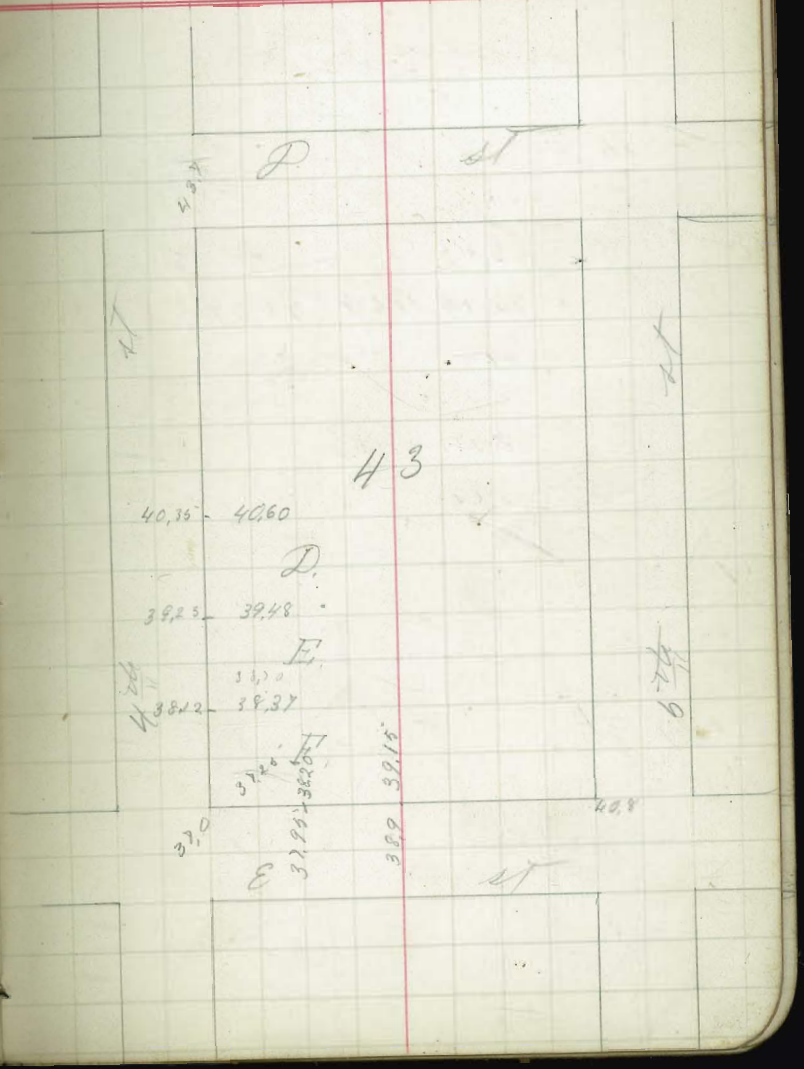

March 24 1888

						W				E
						B. 4	SW 4	C	SW 4	B 4
Sta	X sectioning on									
	14th st for Capron									
	15.2	62.76			61.24					
	41 2	57 19	9.69	53.07						
3						4.8	4.5	4.9	4.2	4.0
+75						5.0	5.5	5.9	5.0	4.9
+50						6.0	6.5	6.3	5.7	5.1
+25						7.3	6.8	6.5	5.4	4.9
2						7.4	7.4	6.1	5.6	5.6

March 29 1888

Grades for
construction on

Lot D Blk 61
Koch's add.

6.72 41.67 34.95

37.10 4.57

36.18 5.49

37.10
4
37.5



71 March 31 1888

X section of Blk 26 in R & H add for H. P. Whitney

	(a) R	(a) E	(b) R	(b) E	(c) R	(c) E
		2.6	25.25	25.3		22.65
(1)	1.8	23.5	7.7	17.6	16.1	9.2
(2)	1.4	23.9	7.1	18.2	6.2	1.7
(3)	1.2	24.1	10.1	15.2	8.1	-0.2
(4)	7.5	17.8	17.4	18.3 6.9	10.1	-2.2
(5)	16.0	9.3	18.0	0.3	10.5	-2.6
(6)	17.6	7.7	15.7	2.6	11.0	-3.1
(7)	4.6	20.7	14.5	3.8	11.0	-3.1
(8)	4.4	20.9	5.3	7.9 2.6	11.1	-3.2
(9)	3.3	22.0	5.7	2.2	10.9	-3.0
(10)	5.6	19.7	7.8	0.1	10.9	-3.0
(11)	5.8	12.5	7.6	0.3	10.9	-3.0
(12)	6.4	11.9	9.7	-1.8	10.9	-3.0
(13)	7.6	10.7	10.7	-2.8	10.9	-3.0

25.25
11.80
13.45
4.86
18.31
12
6.31
16
7.81

29th st

(Ea)×2			a	b	c	d	e	f	g
117.3			5.1	23	6.2				
169.0			6.5	26	5.8				
238.0			7.0	34	3.3				
572.0			14.3	40	3.4				
734.8			16.7	44	1.5				
726.8			15.8	46	1.6				
775.0			15.5	50	0.0				
98.0			2.8	35	1.2				
101.4			3.9	26	3.6				
695.0	31.5		11.8	50	2.1 5	4.8			
1390.0	373.7		17.7	50	10.1 37	3.5			
1470.0	550.0		16.9	12.5	44	1.8			
1365.0	875.0	139.2	15.6	11.7	50 5.8 38	24	6.2		

Colton Ave.

Bay Ave.

Cu. feet.

3579
5087
10125
16355
18270
18772
10912
2492
94
9955
26062
5065
35750
11546
35437
17812
900

228193

28th st

228193 Cu ft = 8451 Cu Yds.

	D		E		F	
	K	E	K	E	K	E
(1)						
(2)						
(3)	11,3	-3,4				
(4)	11,4	-3,5				
(5)	11,0	-3,1				
(6)	11,1	-3,2				
(7)	11,0	-3,1	-10,1	-2,2		
(8)	10,9	-3,0	10,5	-2,6		
(9)	11,0	-3,1	10,8	-2,9	10,2	-2,3
(10)	11,0	-3,1	10,9	-3,0	10,3	-2,4
(11)	11,0	-3,1	11,6	-3,7	10,2	-2,3
(12)	11,2	-3,3	11,1	-3,2	10,6	-2,7
(13)	10,9	-3,0	11,3	-3,4	10,9	-3,0

7,9

K	E
10,3	-2,4
10,3	-2,4
10,6	-2,6

April 4 1888

Estimate of cellar at N.E. cor. of 7th & Gests. for Griffith

Original ground Elevations in Center are obtained by averaging East & West outside Elevations
Red figs indicate amt of cut.

840	3296
1085	3255
1085	6551
690	87842
2847	94393
3094	2996 deduct
2969	27) 91397 (3381 yards
2250	81
4360	103
5531	81
6397	229
5610	216
5660	37
6328	
6610	
5985	
5812	
6828	
7141	
6720	
87842	

Certificate Mch 4/84

Elevations by Fulton
Calculations by G.H.S. 4/4/88

Charge $7.50



75 × 8.5 × 4.7 to be subtracted

cu yds
47.67 -

7 × 3 × 60 in ditch

April 6

Grades for Sanford,

Blk 52

Lots A & B Kent's add

1,12	62,36			61,24
2,20	58,95	4,61	57,75	
57,52	4,44			
57,75	4,61			
57,25	2,70			

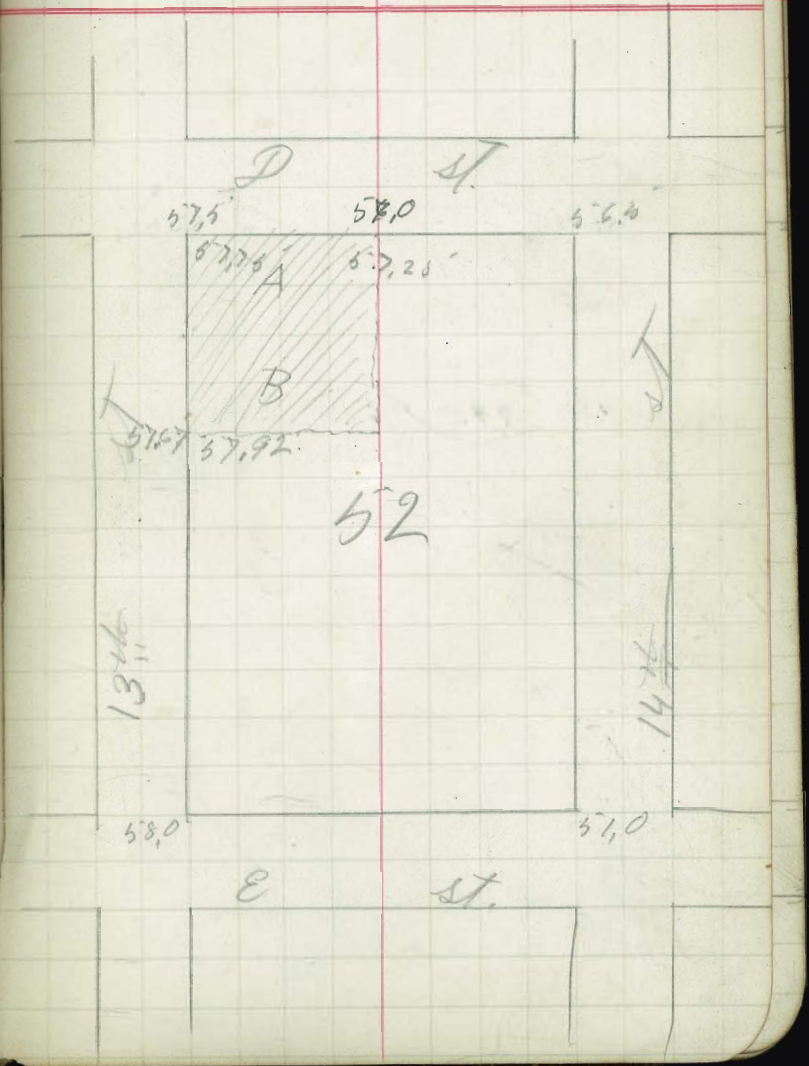

11,2	62,36			61,24
2,20	59,95	4,61	57,75	
5,80	1,55			

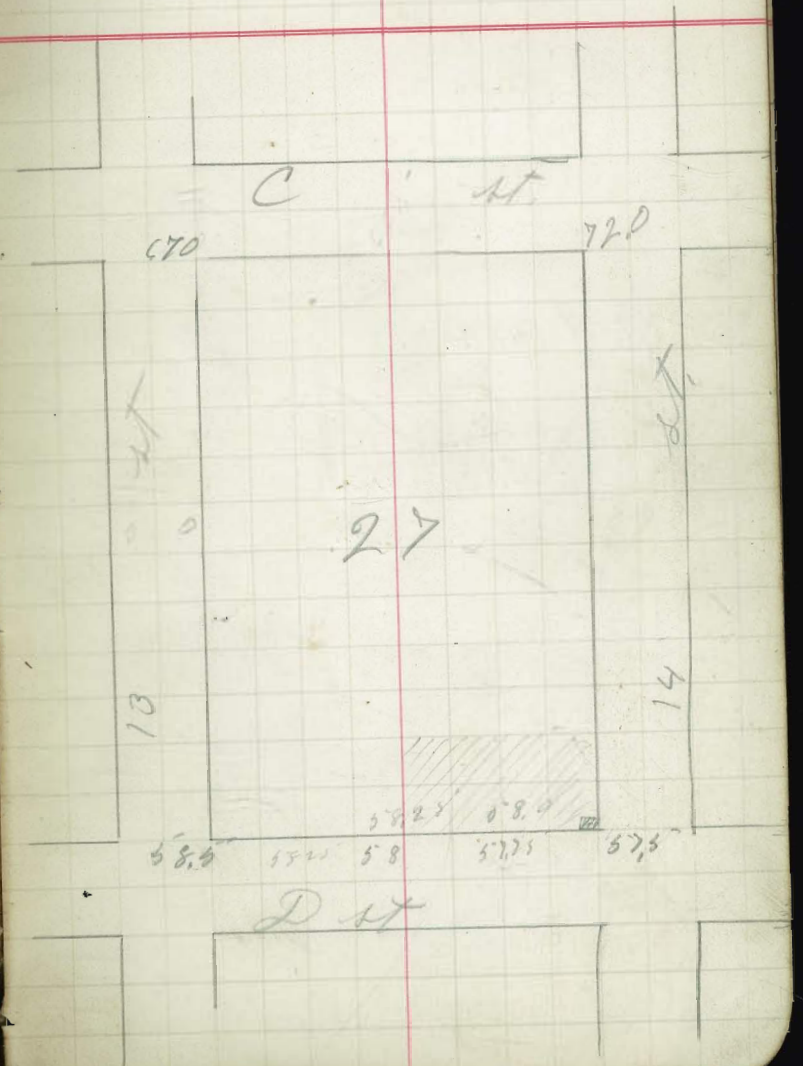

81

492
4c

April 11. 88

Grades for
Bank of Commerce

7,5-8	42,53		34,93
	38,02	4.51	
	37,56	4.97	



April 13 '88

Town Grades for
G H Schmidt M.D.
S½ Lot 13 Blk 43 H.A.

6 22	46.22			40.00
	42.27	3.95		
	41.72	4.50		

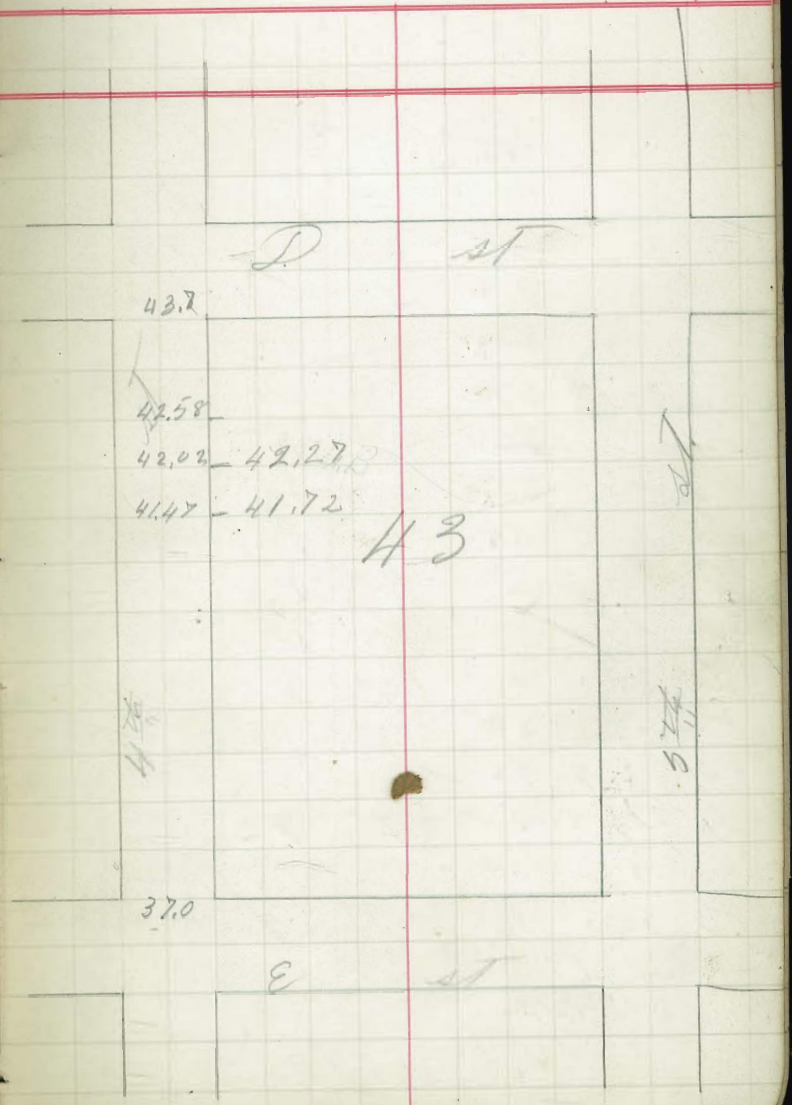

85 Check levels on 7th over L & T's st. R. R.

Rod	Elev	gr	Rod	Elev	gr	st				
		M	8,8	11,7	K					
		3,0	8,3	12,2	11,8	0				
		3,3	7,8	12,7	12,4	+				
		3,7	7,1	13,4	13,0	1				
		4,0	6,7	13,8	13,6	+	3,48	13,90	10,08	10,42
		4,3	6,1	14,4	14,2	2				
		4,7	5,4	15,1	14,9	+		20,50	6,66	13,77 84
		5,0	4,6	15,8	15,5	3				
		L	4,3	16,1	J					
6,9	7,0	6,3	3,6	16,8	16,3	0				
6,4	7,5	7,2	2,9	17,5	17,1	+				
5,7	8,2	8,2	12,3	18,1	17,8	1	7,62	20,43	11,32	18,81
5,0	8,9	9,1	11,3	18,8	18,6	+				
4,2	9,7	10,0	10,9	19,2	19,5	2				
10,1	10,4	11,0	10,4	19,7	20,1	+				
9,3	11,2	11,9	9,7	20,4	20,8	3				
					J					

Rod	Elev	Gr	Rod	Elev	Gr
8,2	20,9		4,6	36,1	
9,2	20,9	20,8	4,1	36,6	36,5
8,2	21,9	21,7	3,3	37,4	37,3
7,3	22,8	22,6	11,9	38,4	38,1
6,3	24,8	23,5	10,9	39,4	38,9
5,3	24,8	24,5	10,0	40,3	39,7
4,4	25,7	25,4	9,4	40,9	40,5
3,7	26,4	26,3	8,9	41,4	41,3
3,0	27,1	A	8,7	41,6	F
2,0	28,1	27,8	8,2	42,1	41,5
11,5	29,2	29,1	7,7	42,6	42,1
10,3	30,4	30,3	7,3	43,0	42,8
9,1	31,8	31,6	6,7	43,6	43,4
7,7	33,0	32,8	6,0	44,3	44,0
6,4	34,3	34,1	5,3	45,0	44,7
5,3	35,4	35,3	4,7	45,6	45,3
		G			E

0				
+				
1				
+				
2				
+				
3				
0	0,85	30,13	11,45	29,28
+				
1				
+				
2				
+				
3	2,32	40,73	11,85	38,41

Rod	Elev	Gr	Rod	Elev	Gr
4,0	46,2	E	1,6	60,2	C
3,4	46,8	46,3	1,4	60,4	59,8
2,4	47,8	47,6			60,1
1,3	48,0	48,8			60,4
11,5	50,3	50,1			60,7
10,2	51,6	51,3			61,0
9,2	52,6	52,6			61,2
8,2	53,6	53,8			61,5
7,9	53,9	D			18
7,2	54,6	54,5			
6,3	55,5	55,4			
5,3	56,4	56,3			
4,4	57,4	57,2			
3,5	58,3	58,0			
2,6	59,2	58,9			
2,0	59,8	59,8			
		C			

0			
+			
1	001 50 26	11,54 50,25	5
+			
2			
+			
3			
0			
+			
1			
+			
2			
+			
3	2,6,1	6179	59,18

April 17 1888

Three grades for
Mr Battell
lots G, H, B4K, 65 H.A,

5,21	25,23			20,02
		8,00	17,23	17,24
19,75	5,48			
22,92	2,31			
18,75	6,48			

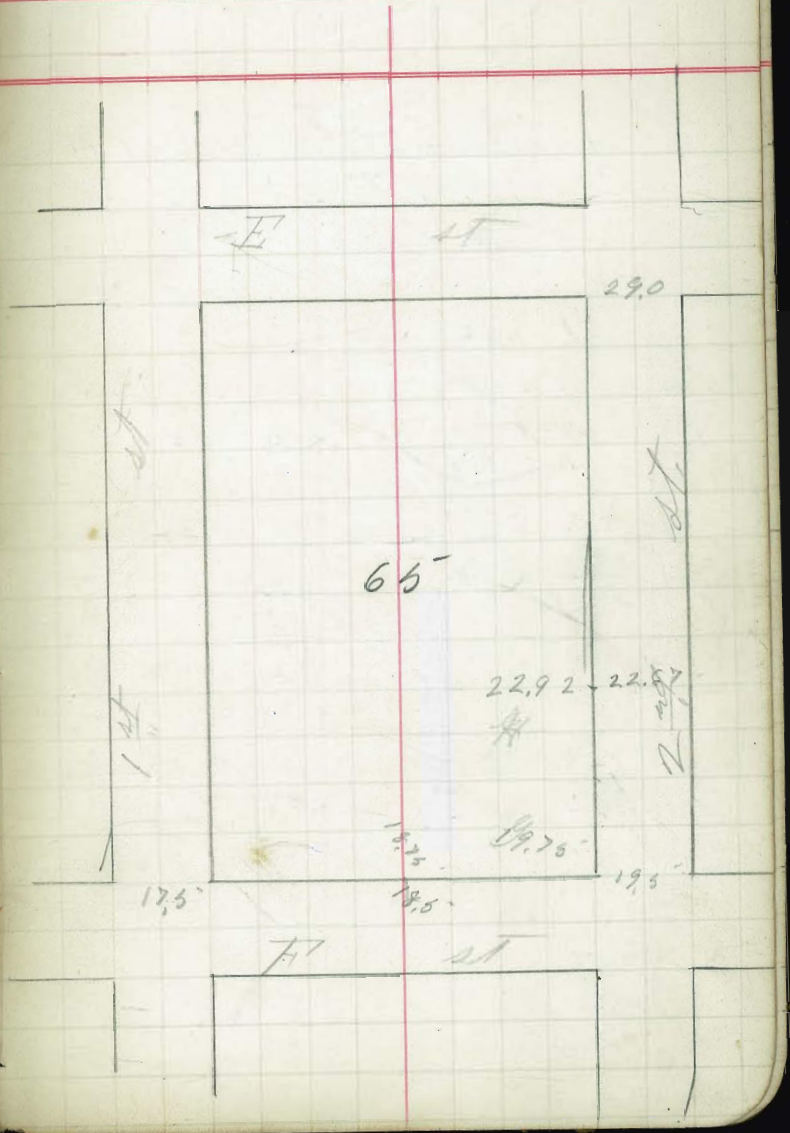

G. C. Clements

Grades Lot C Blk 61 H a
Louis Building
Chg ½ to Louis"
½ to Bank of Commerce

	+	⊼	—	El		
BM	4.27	52.00		47.73	5 & D	
X	2.28	43.61	10.67	41.33		R
NS lot C			5.24		38.02	5.59
SS "			5.735		37.10	6.51
X	7.37	41.73	9.25	34.36	34.36	
B.M.			4.34	37.46		6 & F
B.M.			6.42	35.38	36	
				35.31 95		
B.M.		41.40	4.34	37.06	~~37.06~~	
X	8.15	42.18	7.37	34.03		
Sta 1N			4.14	38.04	38.02	C 0.02
" 2S			4.63	37.55	37.10	C 0.43
X	10.58	51.21	1.55	40.63		
BM			3.47	47.74		4 & D

7 – 31 – 87

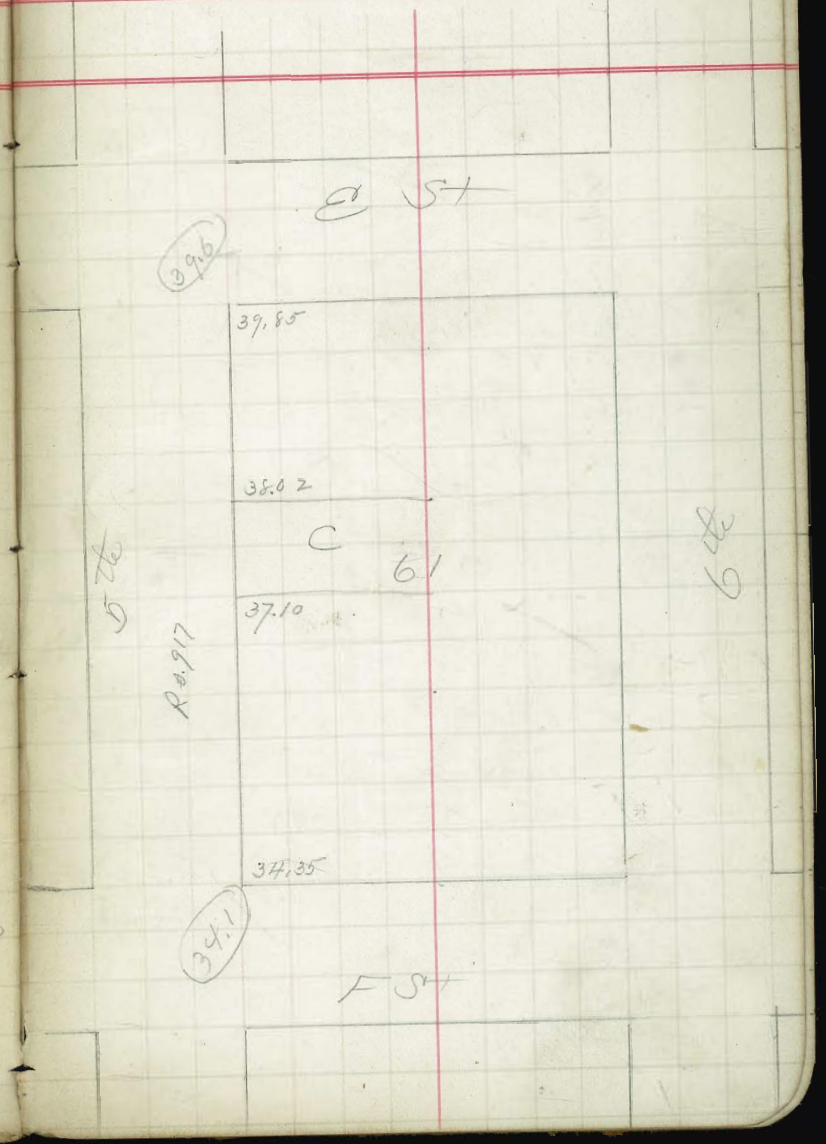

95

Lft M SE cor
on line of B. St.
12.5 W of E line 8th St.

61.660 BM 6" SW cor.
+6.786
68.446 H.I.
- 64. Curb grade
4.446

Note:
E.J.W + Donovan ran the transit
party + put the plug 14' out
from property line in place
of 12.5' as the water Co. ordered
(away)

Apl 20-88

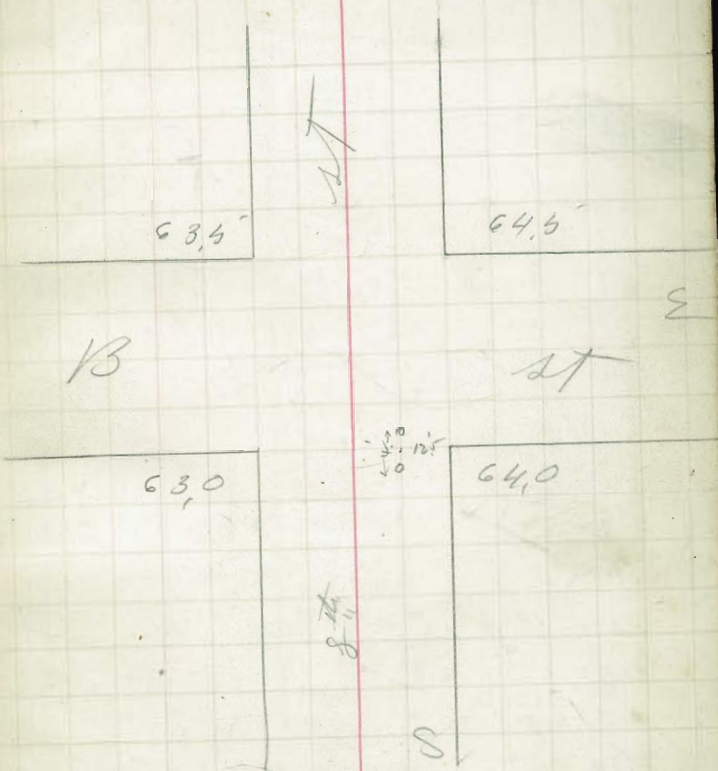

BM	+	HI	−	EW
(SW 4th Rd) BM	4.30	266.96		262.66
			1.40	

50

34.35
2.75
37.10
917
38.017
1833

114
114
456
114
114
12996
12996
27)142856(5291
135
78
54
245
243
26

Return to City Engineers Office
City Hall, San Diego, Cal.

Return to City Engineers Office
City Hall, San Diego, Cal.

TRAVERSE TABLE FOR TRANSIT BOOK,

From 1° to 90° for a distance of 100.

Degrees.	DEGREES.		¼ DEGREE.		½ DEGREE.		¾ DEGREE.		Degrees.
	Lat.	Dep.	Lat.	Dep.	Lat.	Dep.	Lat.	Dep.	
0			100.00	0.44	100.00	0.87	99.99	1.31	89
1	99.98	1.75	99.98	2.18	99.97	2.62	99.95	3.05	88
2	99.94	3.49	99.92	3.93	99.91	4.36	99.88	4.80	87
3	99.86	5.23	99.84	5.67	99.81	6.10	99.79	6.54	86
4	99.76	6.98	99.73	7.41	99.69	7.85	99.66	8.28	85
5	99.62	8.72	99.58	9.15	99.54	9.58	99.50	10.02	84
6	99.45	10.45	99.41	10.89	99.36	11.32	99.31	11.75	83
7	99.25	12.19	99.20	12.62	99.14	13.05	99.09	13.49	82
8	99.03	13.92	98.97	14.35	98.90	14.78	98.84	15.21	81
9	98.77	15.64	98.70	16.07	98.63	16.50	98.56	16.93	80
10	98.48	17.36	98.40	17.79	98.33	18.22	98.25	18.65	79
11	98.16	19.08	98.08	19.51	97.99	19 94	97.90	20.36	78
12	97.81	20.79	97.72	21.22	97.63	21.64	97.53	22.07	77
13	97.44	22.50	97.34	22.92	97.24	23.34	97.13	23.77	76
14	97.03	24.19	96.92	24.62	96.81	25.04	96.70	25.46	75
15	96.59	25.88	96.48	26.30	96.36	26.72	96.25	27.14	74
16	96.13	27.56	96.00	27.98	95.88	28.40	95.76	28.82	73
17	95.63	29.24	95.50	29.65	95.37	30.07	95.24	30.49	72
18	95.11	30.90	94.97	31.32	94.83	31.73	94.69	32.14	71
19	94.55	32.56	94.41	32.97	94.26	33.38	94.12	33.79	70
20	93.97	34.20	93.82	34.61	93.67	35.02	93.51	35.43	69
21	93.36	35.84	93.20	36.24	93.04	36.65	92.88	37.06	68
22	92.72	37.46	92.55	37.86	92.39	38.27	92.22	38.67	67
23	92.05	39.07	91.88	39.47	91.71	39.87	91.53	40.27	66
24	91.35	40.67	91 18	41.07	91.00	41.47	90.81	41.87	65
25	90.63	42.26	90.45	42.66	90 26	43 05	90.07	43 44	64
26	89.88	43.84	89.69	44.23	89.49	44.62	89.30	45.01	63
27	89.10	45.40	88.90	45.79	88.70	46.17	88.50	46.56	62
28	88.29	46.95	88.09	47.33	87.88	47.72	87.67	48.10	61
29	87.46	48.48	87.25	48.86	87.04	49 24	86.82	49.62	60
30	86.60	50.00	86.38	50.38	86.16	50.75	85.94	51.13	59
31	85.72	51.50	85.49	51.88	85.26	52.25	85.04	52.62	58
32	84.80	52.99	84.57	53.36	84.34	53.73	84.10	54.10	57
33	83.87	54.46	83.63	54.83	83.39	55.19	83.15	55.56	56
34	82.90	55.92	82 66	56.28	82.41	56.64	82.16	57.00	55
35	81.92	57.36	81.66	57.71	81.41	58.07	81.16	58.42	54
36	80.90	58.78	80.64	59.13	80.39	59.48	80.13	59.83	53
37	79.86	60.18	79.60	60.53	79.34	60.88	79.07	61.22	52
38	78.80	61.57	78.53	61.91	78 26	62.25	77.99	62.59	51
39	77.71	62.93	77.44	63.27	77.16	63.61	76.88	63.94	50
40	76.60	64.28	76.32	64.61	76.04	64.94	75.76	65.28	49
41	75.47	65.61	75.18	65.93	74.90	66.26	74.61	66.59	48
42	74.31	66.91	74.02	67.24	73.73	67.56	73.43	67 88	47
43	73.14	68.20	72.84	68.52	72.54	68.84	72.24	69.15	46
44	71.93	69.47	71.63	69.78	71.33	70.09	71.02	70.40	45
45	70.71	70.71							
Degrees.	Dep.	Lat.	Dep.	Lat.	Dep.	Lat.	Dep.	Lat.	Degrees.
	DEGREES.		¾ DEGREE.		½ DEGREE.		¼ DEGREE.		

Published by Edward Denny & Co., Stationers, Drawing Materials, Mathematical Instruments, Etc., San Francisco.