3

ALBATROSS ST.	UPAS TO FIR
FRONT ST.	UPAS TO I
14TH ST.	A TO N
13TH ST.	BEECH TO N
12TH ST.	CEDAR TO N
11TH ST.	CEDAR TO N
10TH ST.	CEDAR TO M
9TH ST.	CEDAR TO N
8TH ST.	CEDAR TO M
7TH ST.	CEDAR TO M
6TH ST.	CEDAR TO M
5TH ST.	UPAS TO L
4TH ST.	UPAS TO K
3RD ST.	UPAS TO K
2ND ST.	UPAS TO K
1ST ST.	UPAS TO J

T.P. 3

Tie Point Book #3

Street	Page	From - To
Albatross	1-5	uPas to Fir
Front	6-13	uPas- I
14th	14-15	A - N
13th	18-22	Beach - N
12th	23-26	cedar - N
11th	27-31	cedar - N
10th	32-35	cedar - M
9th	36-40	cedar - N
8th	41-44	cedar - M
7th	45-48	" "
6th	49-52	" "
5th	53-61	uPas - L
4th	62-69	" - K
3rd	70-77	" K
2nd	78-85	" K
1st	86-93	uPas - J

Tie Point Book
#2

Tie Point Book
#2

Tie Point Book
#2

Monuments
not in

NOTES OF THE
Street Centers & Reference points
in Horton's Add. from
Albatross to Fourteenth St

Albatross St

12/1/21

Walnut

450

INDEXED
JAN 24 1951

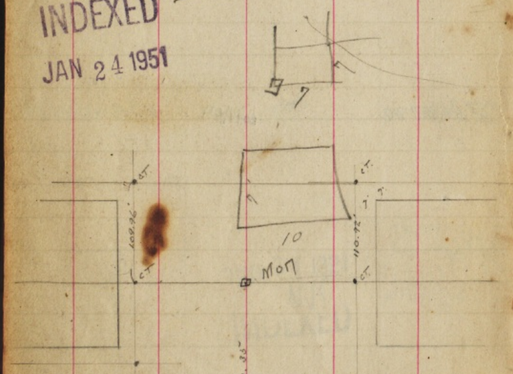

UPAS

Page 1

Tie Point Book
#2

Spruce ☐ Mon

INDEXED
MK
JAN 24 1951

Thorn ☐ Mon

Albatross St

Albatross St

Redw'd ☐ Mon

INDEXED
MK
JAN 24 1951

Quince ☐ Mon

ALBATROSS STREET

Albatross St

Nutmeg

INDEXED
JAN 24 1951

Maple

INDEXED
JAN 21 1951

Olive

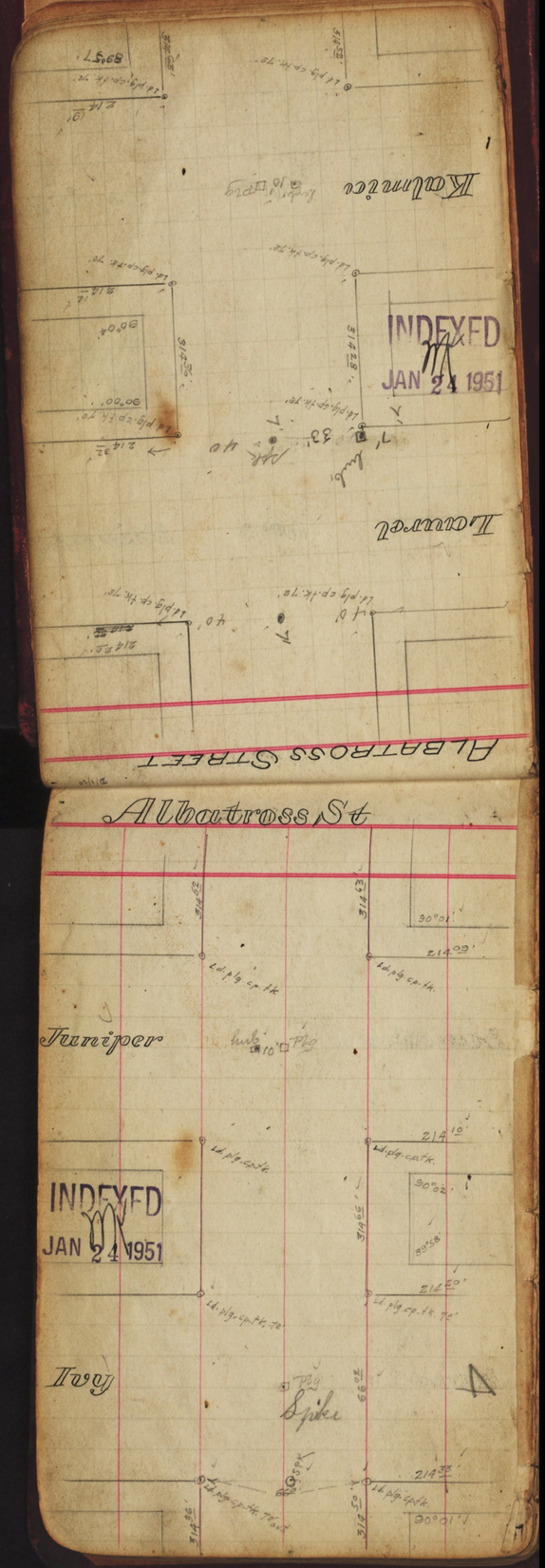
Kalmia
Laurel
Albatross Street
Albatross St
Juniper
Ivy
Spike
INDEXED
JAN 24 1951
INDEXED
JAN 24 1951

INDEXED
JAN 24 1951

5

90°03'

214 52'

Ld. plg. cp. tk.

Ld. plg. cp. tk.

214 44'

Ld. plg. cp. tk.

Ld. plg. cp. tk.

90°04'

313 64'

313 53'

299 53'

Albatross St.

ALBATROSS STREET

90°00'

214 34'

Spk. Iron cover

Ld. plg. cp. tk. 72' out.

Hawthorn

214 38'

Ld. plg. cp. tk. 72' out.

90°01'

89°58'

INDEXED
JAN 24 1951

314 39'

914 25'

214 50'

Ld. plg. cp. tk. 72' pt.

Grape

214 50'

Ld. plg. cp. tk. 72' out.

89°59'

313 53'

313 54'

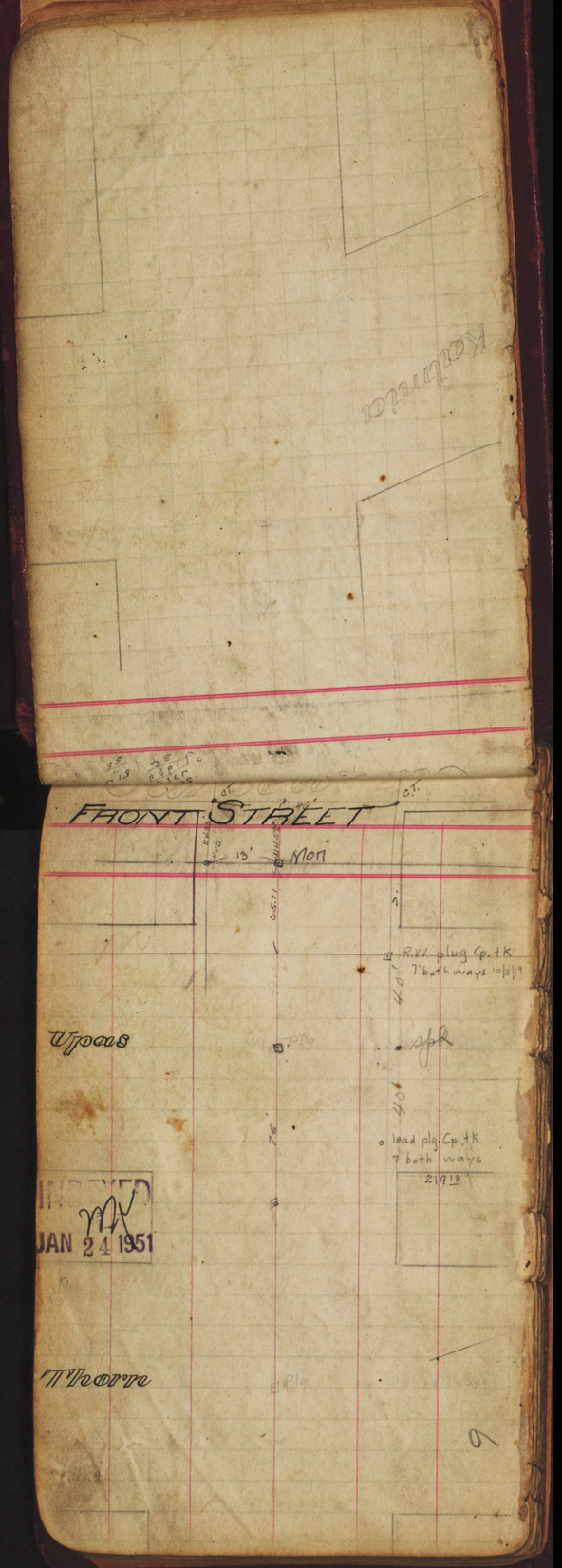
Kalmia
FRONT STREET
13'
Mon
R.W. plug Cp. tK
7' both ways 10/3/19
40'
Upas
spk
40'
76'
lead plg. Cp. tK
7' both ways
21 9 18
INDEXED
JAN 24 1951
Thorn
Plg
9

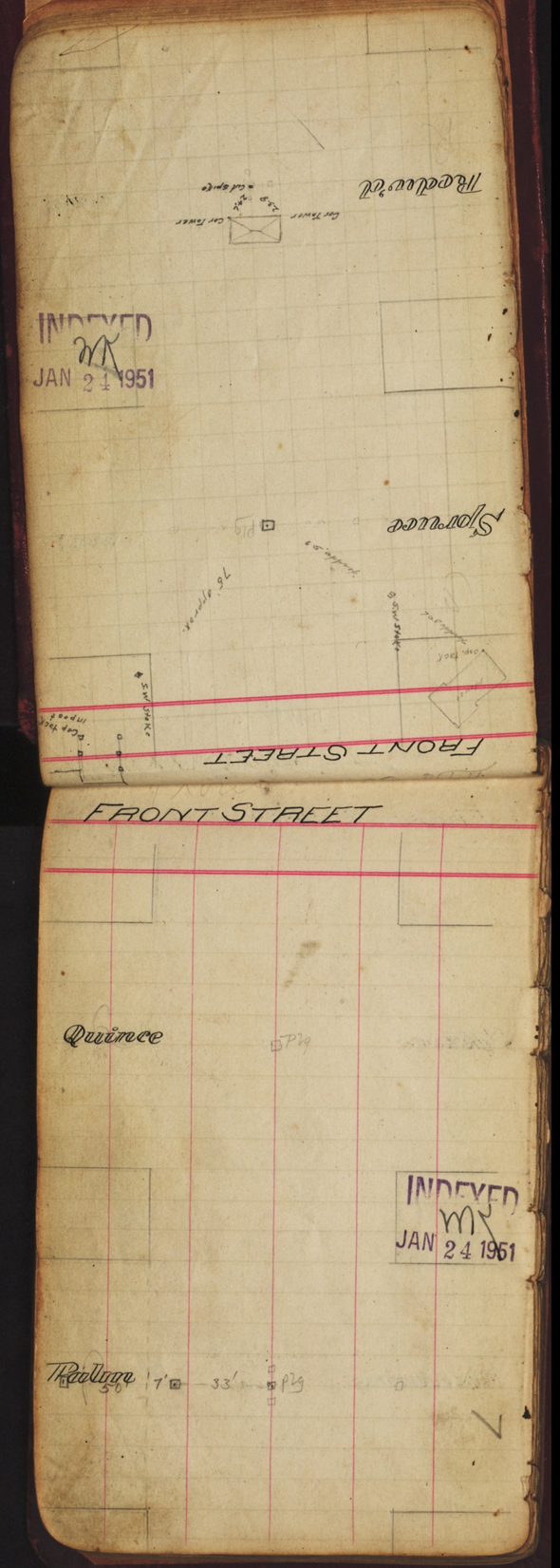
Redwood
Cor Tower
Cor Tower
Cut Spike
INDEXED
JAN 24 1951
Spruce
Pig
76 approx.
S.W. Stake
S.W. Stake
Cop tack
Cop tack
Impact
FRONT STREET
FRONT STREET
Quince
Pig
INDEXED
JAN 24 1951
Palm
50'
7'
33'
Pig

Nutmeg

INDEXED
JAN 21 1951

Olive

FRONT STREET

FRONT STREET

Maple

INDEXED
JAN 21 1951

Laurel

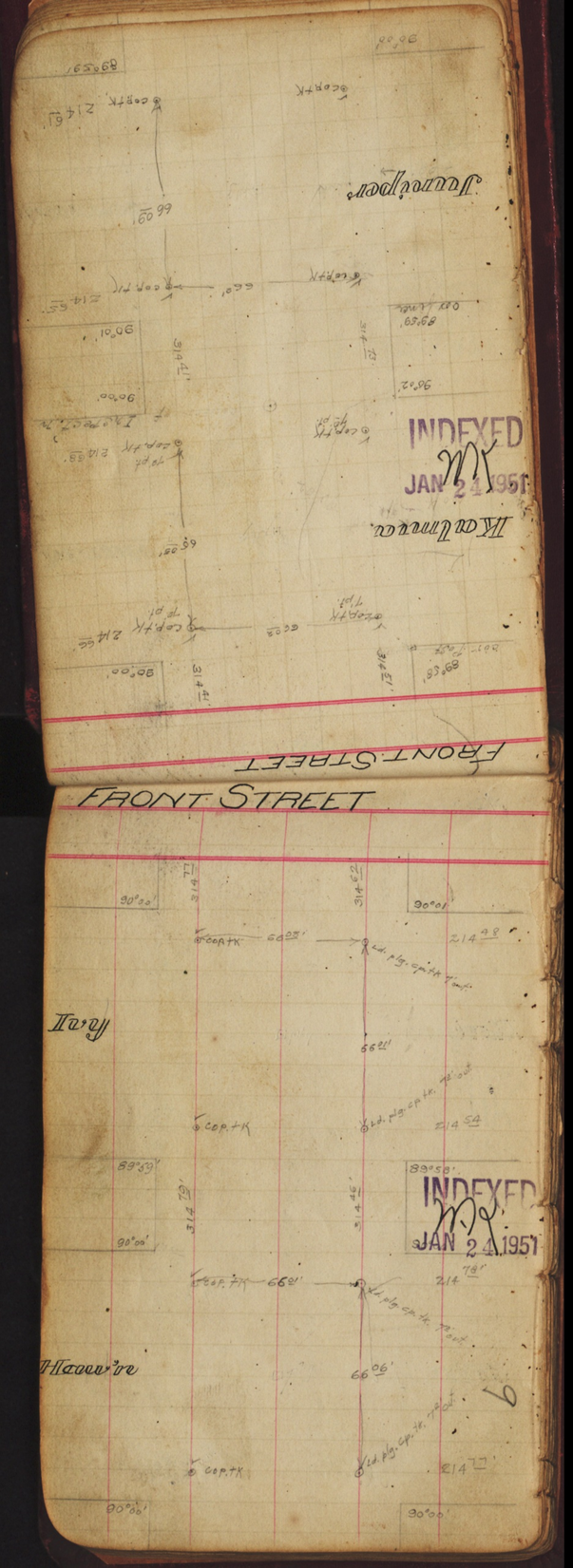
FRONT STREET
Juniper
Kalmuc
INDEXED
JAN 24 1951
FRONT STREET
Ivy
Hawre
INDEXED
JAN 24 1951

FRONT STREET

FRONT STREET

Elm

Date

INDEXED
JAN 24 1951

INDEXED
JAN 24 1951

FRONT STREET

FRONT STREET.

Ash

INDEXED
JAN 24 1951

Beech

Cedar

II

INDEXED
JAN 24 1951

FRONT STREET

FRONT STREET

Broadway

INDEXED
JAN 24 1951

INDEXED
JAN 24 1951

FRONT STREET

Front

89°57'

314 49

314 54

90°00'

cop. tck ← 71.47' → cop. tck 214°06'

7.48

Tel Pole

(III)

Market

cop. tk

← 72.07 → cop. tck

314

pl.g. 74.28 pl.g. (in ox. 6/2/12)

Jog and Angle in I. St. Crossing Front

(II)

Island

INDEXED
JAN 24 1951

13

FOURTEENTH STREET

FOURTEENTH STREET

FOURTEENTH STREET

INDEXED
JAN 25 1951

INDEXED
JAN 25 1951

INDEXED
JAN 25 1951

FOURTEENTH STREET

~~THIRTEENTH~~ STREET

INDEXED
JAN 25 1951

INDEXED
JAN 25 1951

FOURTEENTH STREET

INDEXED
JAN 25 1951

FOURTEENTH STREET

INDEXED
JAN 25 1951



INDEXED
JAN 25 1951

Cedar

8


THIRTEENTH STREET
Beech
Ash
INDEXED
JAN 25 1951

THIRTEENTH STREET
THIRTEENTH STREET
INDEXED
JAN 25 1951
INDEXED
JAN 25 1951

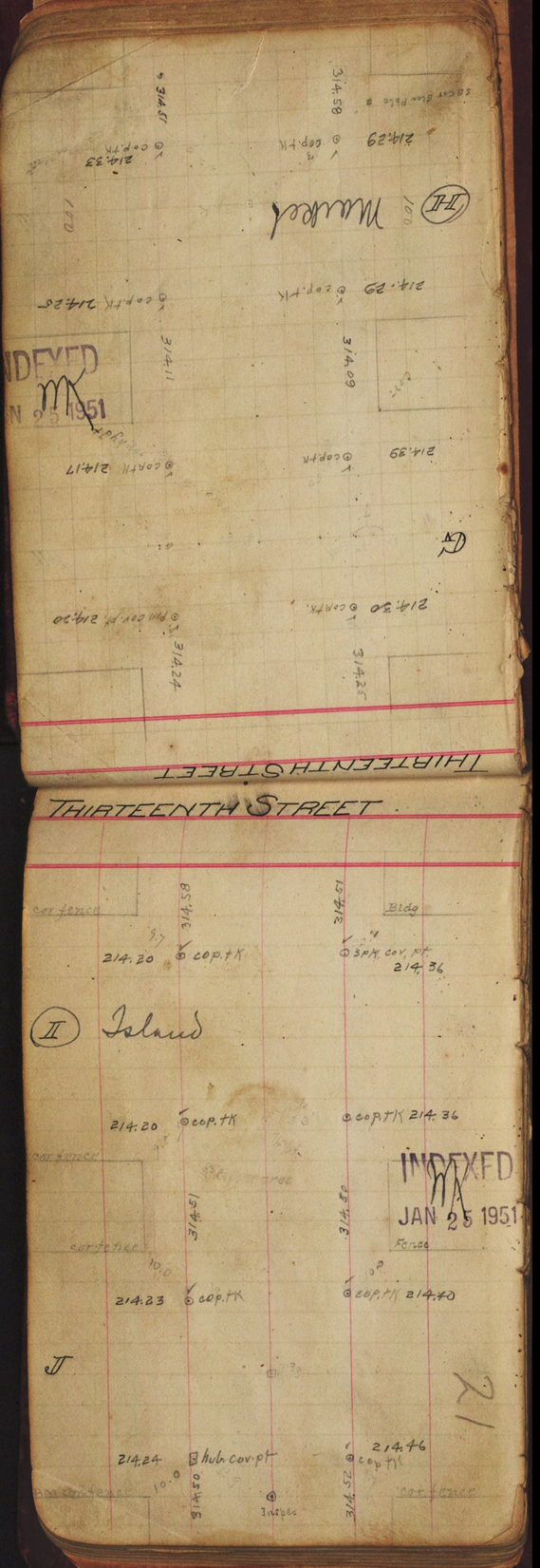

Mulberry
214.29
cop.tk
214.33
cop.tk
214.25
cop.tk
214.29
cop.tk
214.39
cop.tk
214.17
cop.tk
214.30
cop.tk
214.20
pin cov.pt
314.51
314.58
314.11
314.09
314.24
314.25
INDEXED
JAN 25 1951
THIRTEENTH STREET

THIRTEENTH STREET
corfence
314.58
314.51
Bldg
214.20
cop.tk
3pk. cov. pt
214.36
Island
214.20
cop.tk
cop.tk
214.36
corfence
314.51
314.50
INDEXED
JAN 25 1951
corfence
Fence
214.23
cop.tk
cop.tk
214.40
214.24
hub. cov.pt
214.46
cop.tk
corfence
314.50
Inspec
314.52
corfence

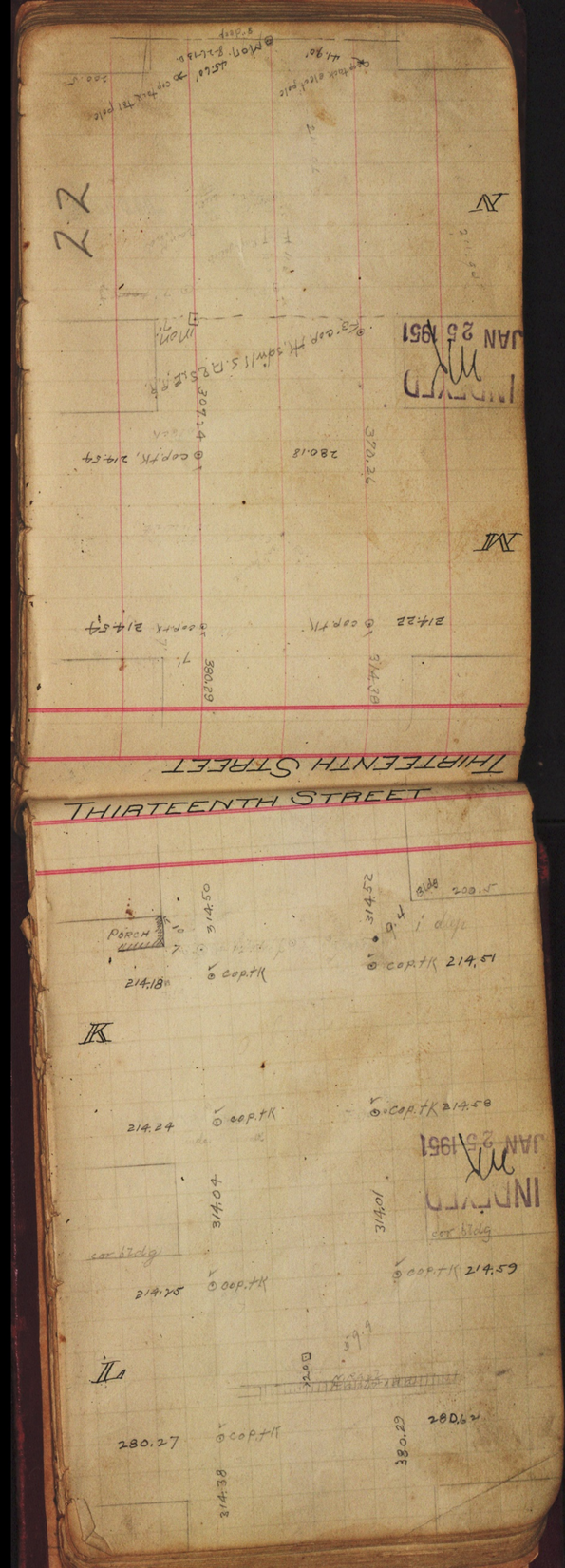
THIRTEENTH STREET
THIRTEENTH STREET
PORCH
214.18
cop.tk
cop.tk 214.51
314.50
314.52
K
214.24
cop.tk
cop.tk 214.58
314.04
314.01
cor bldg
cor bldg
214.25
cop.tk
cop.tk 214.59
L
280.27
cop.tk
280.62
380.29
314.38
INDEXED
JAN 25 1951
INDEXED
JAN 25 1951

Cedar

TWELFTH STREET

TWELFTH STREET

Beech

Ash

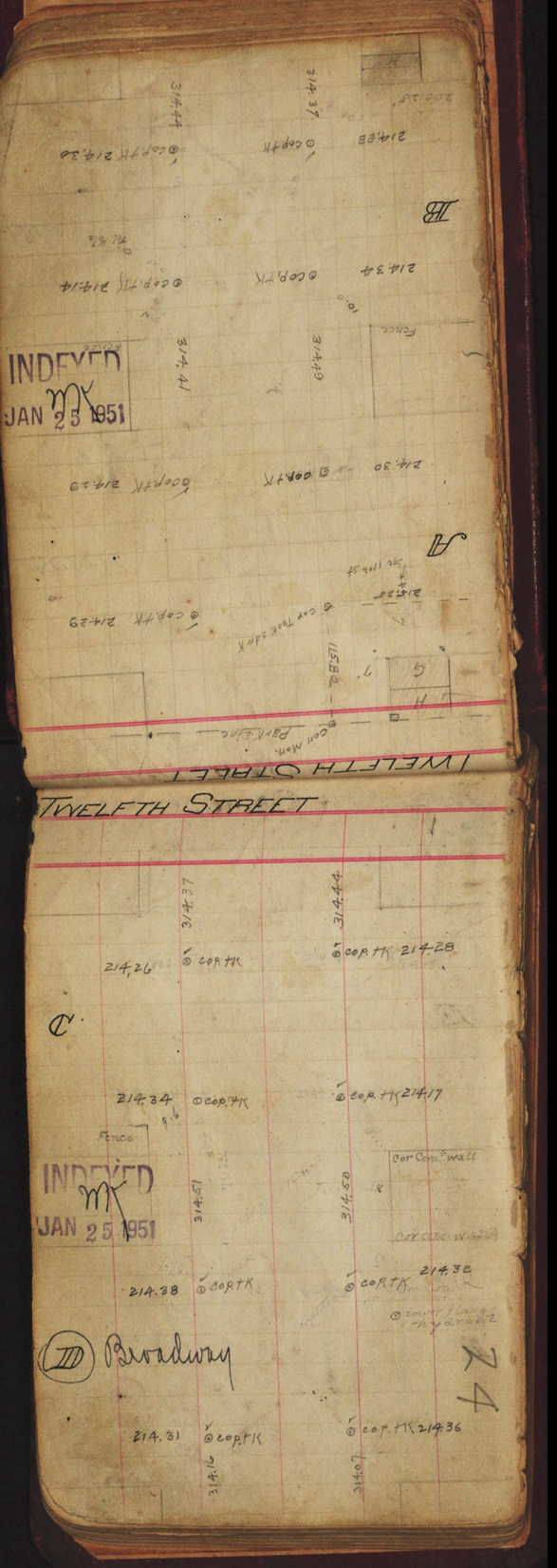

TWELFTH STREET
314.37
314.44
214.26
cop. tk
cop. tk 214.28
C
214.34
cop. tk
cop. tk 214.17
Fence
Cor Cem wall
INDEXED
JAN 25 1951
314.51
314.50
214.38
cop. tk
cop. tk 214.32
Broadway
24
214.31
cop. tk
cop. tk 214.36
314.16
314.07

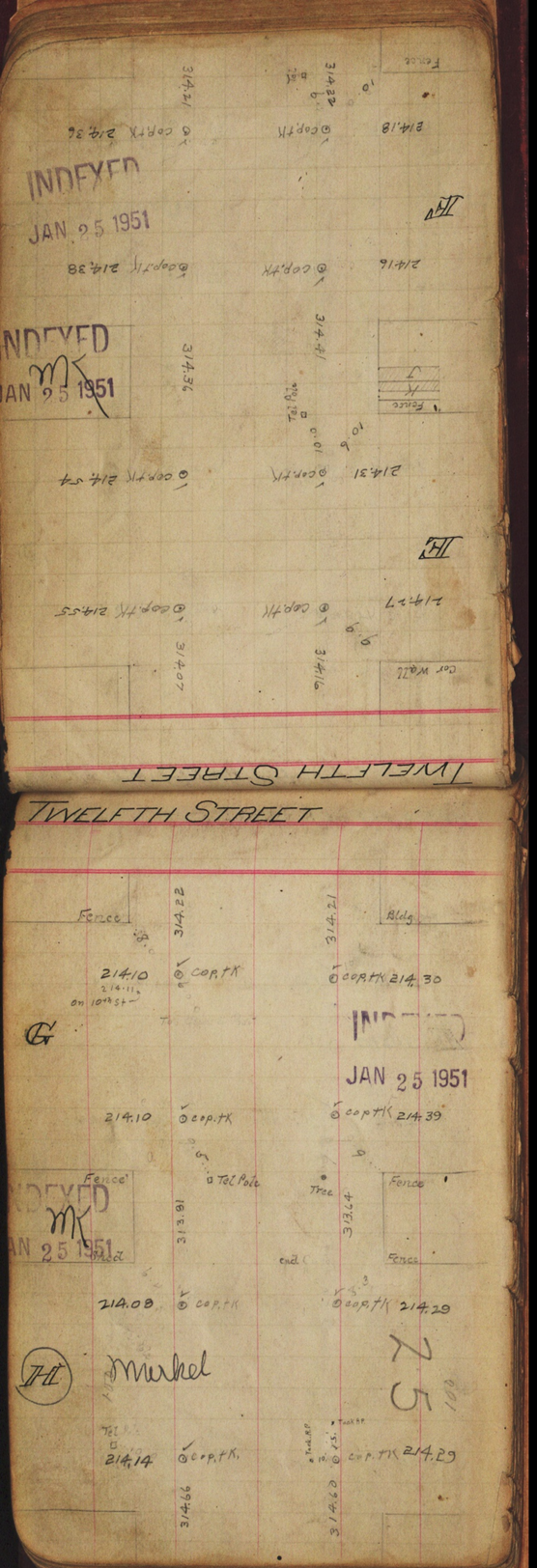

INDEXED
JAN 25 1951
INDEXED
JAN 25 1951
TWELFTH STREET
TWELFTH STREET
Fence
Bldg
214.10
cop.tk
214.30
214.11
on 10th St
G
INDEXED
JAN 25 1951
214.10
cop.tk
cop.tk
214.39
Fence
Tel Pole
Tree
Fence
INDEXED
JAN 25 1951
313.81
313.64
Fence
214.08
cop.tk
cop.tk
214.29
H
Merkel
25
Tel
214.14
cop.tk
cop.tk
214.29
314.66
314.60

TWELFTH STREET

Fence 314.50 314.52 Stable

214.27 ⊙ COR.TK ⊙ COR.TK 214.18

K

214.27 ⊡ COR.TK. ⊙ COR.TK 214.24

INDEXED
JAN 25 1951

Bldg 314.09 314.04 Buildings

214.28 ⊙ COR.TK ⊙ COR.TK 214.25

L

214.24 ⊡ COR.TK 280.33 280.27

9.3 314.38

Fence

TWELFTH STREET

Fence 314.50 314.52

214.17 ⊙ Cor. Tack 214.20

11.9 ⊙ COR.TK

II Island

214.16 ⊙ Cor. Tack 214.20

33 9.9

314.66 314.444 314.50

Right

Fence

INDEXED
JAN 25 1951

Fence

214.31 ⊙ COR.TK ⊙ COR.TK 214.23

J

214.25 ⊙ COR.TK. ⊙ COR.TK 214.24

314.80 314.52

Fence



ELEVENTH STREET

Cedar

27

INDEXED
JAN 25 1951

Ash

Beech

ELEVENTH

INDEXED
JAN 25 1951

ELEVENTH STREET

3' deep Ref by gas pipe

granite Mon
143.80

cop Tack Sdwk.

Park Line

89° 51'

114.94

7'

cop Tack

214.03

cop. tK, 214.25

A

214.09

cop. tK

cop. tK 214.30

cortence

Bit cortence

I
J

314.53

314.48

Fence cor.

214.09

cop tK

cop. tK 214.34

c. wortel pole

B

INDEXED
JAN 25 1951

28

214.09

cop. tK

cop. tK 214.22

Coper

314.37

314.34

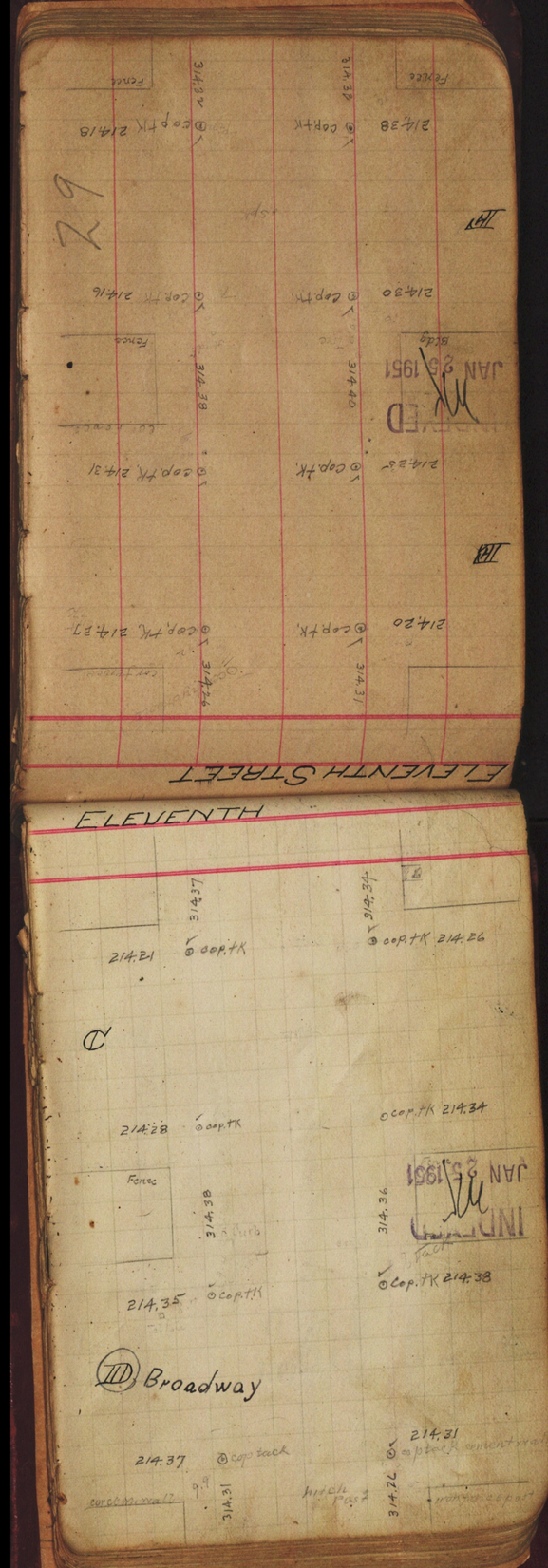
ELEVENTH STREET
ELEVENTH
29
214.38
cop.tk
214.18
214.30
cop.tk
214.16
214.25
cop.tk
214.31
214.20
cop.tk
214.27
314.37
314.34
214.21
cop.tk
214.26
C
214.28
cop.tk
cop.tk 214.34
Fence
314.38
314.36
214.35
cop.tk
cop.tk 214.38
Broadway
214.37
cop tack
214.31
314.31
314.26
INDEXED
JAN 25 1951

ELEVENTH STREET

Fence

314.59

214.30 ⊙ Hub, cov. pt

314.60

⊙ spk in cement W.K. 214.14

II Island

214.31 ⊙ Pin cov. pt.

214.16 ⊙ COR. TK.

Fence

314.34

314.40

214.27 ⊙ Hub, cov. pt.

⊙ COR TK 214.31

J

214.28 ⊙ Hub, cov. pt

214.25 ⊙ Pin cov. pt

Fence

314.37

314.39

Fence B.M.

RECEIVED
JAN 25 1951

30

Market

II

214.45 ⊙ small hub in head

⊙ COR TK 214.19

314.69

314.60

Fence

314.32

214.54 ⊙ COR TK

⊙ COR. TK. 214.11

Fence

E

214.41 ⊙ COR TK

⊙ COR TK 214.10

313.89

313.96

Fence

214.44 ⊙ COR. TK.

⊙ COR TK 214.08

RECEIVED
JAN 25 1951

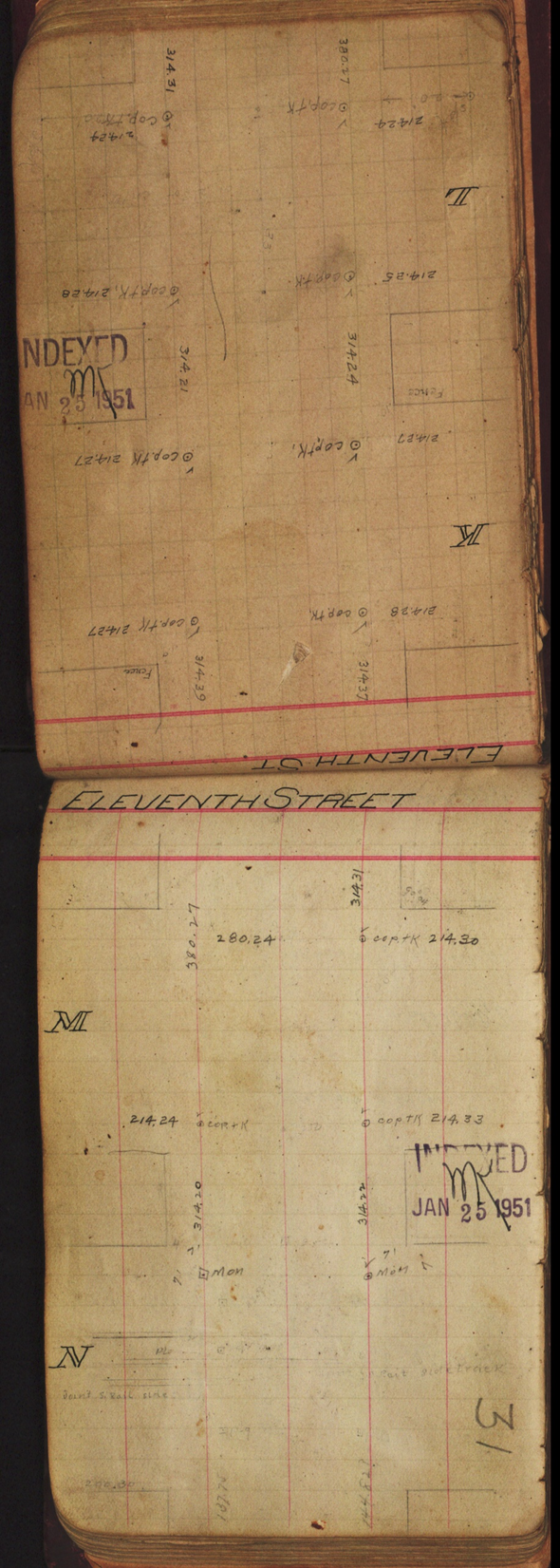

ELEVENTH ST
ELEVENTH STREET
314.31
380.27
214.24
cop.tK
214.25
cop.tK, 214.28
314.21
314.24
Fence
214.27
cop.tK, 214.27
214.28
314.39
314.37
INDEXED
JAN 25 1951
M
N
280.24
cop.tK 214.30
214.24
cop.tK
cop.tK 214.33
314.20
314.22
Mon
Mon
Point S. Rail side
Point Sidetrack
31

INDEXED
JAN 25 1951

Beech

Cedar

TENTH STREET

TENTH STREET

Ash.

A

INDEXED
JAN 25 1951

37

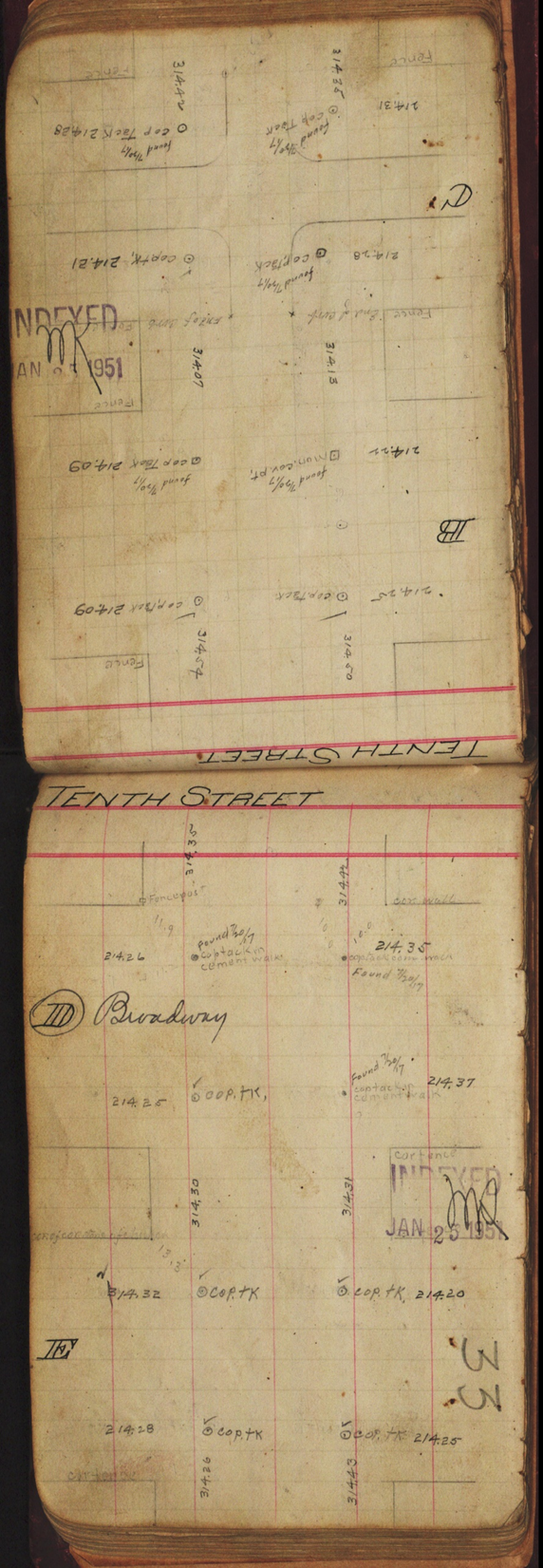
TENTH STREET
INDEXED
JAN 25 1951
Fence
314.07
314.13
314.54
314.50
214.21
214.28
214.31
214.35
214.09
214.22
214.25
Mon. cov. pt.
cop. tack
cop. tack 214.09
cop. tack 214.09
cop. tack 214.28
cop. tack 214.21
cop. tack 214.31
cop. tack 214.28
Found 7/20/17

TENTH STREET
Fence post
cor. wall
214.26
Found 7/20/17
cop. tack in cement walk
214.35
cop. tack cem. walk
Found 7/20/17
Broadway
214.25
cop. tk.
Found 7/20/17
cop. tack in cement walk
214.37
cor. fence
INDEXED
JAN 25 1951
314.30
314.31
314.32
cop. tk
cop. tk.
214.20
214.28
cop. tk
cop. tk.
214.25
314.26
314.43
33

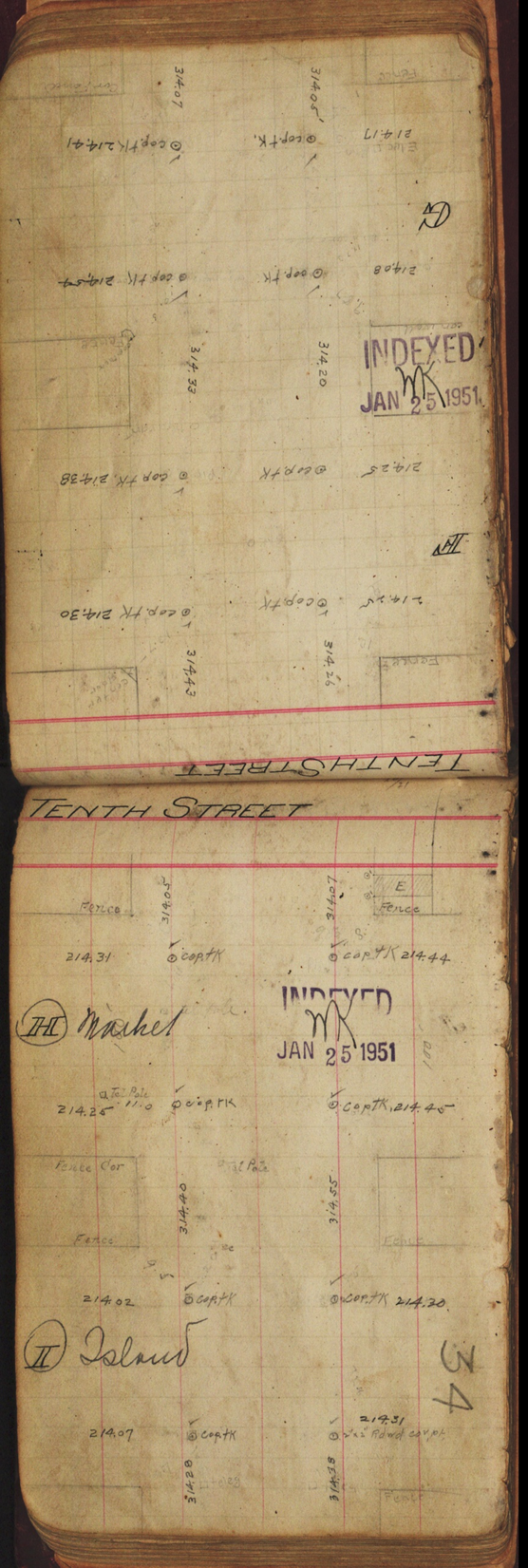

314.07
314.05
214.17
cop.tk.
cop.tk 214.41
214.08
cop.tk
cop.tk 214.54
314.33
314.20
INDEXED
JAN 25 1951
214.25
cop.tk
cop.tk 214.38
214.25
cop.tk
cop.tk 214.30
314.43
314.26
TENTH STREET

TENTH STREET
Fence
314.05
314.07
E
Fence
214.31
cop.tk
cop.tk 214.44
INDEXED
JAN 25 1951
(III) Market
Tel Pole
214.25
11.0
cop.tk
cop.tk 214.45
Fence Cor
Tel Pole
314.40
314.55
Fence
Fence
214.02
cop.tk
cop.tk 214.30
(II) Island
34
214.07
cop.tk
214.31
2"x2" Rdwd cov.pt.
314.28
314.38
Fence

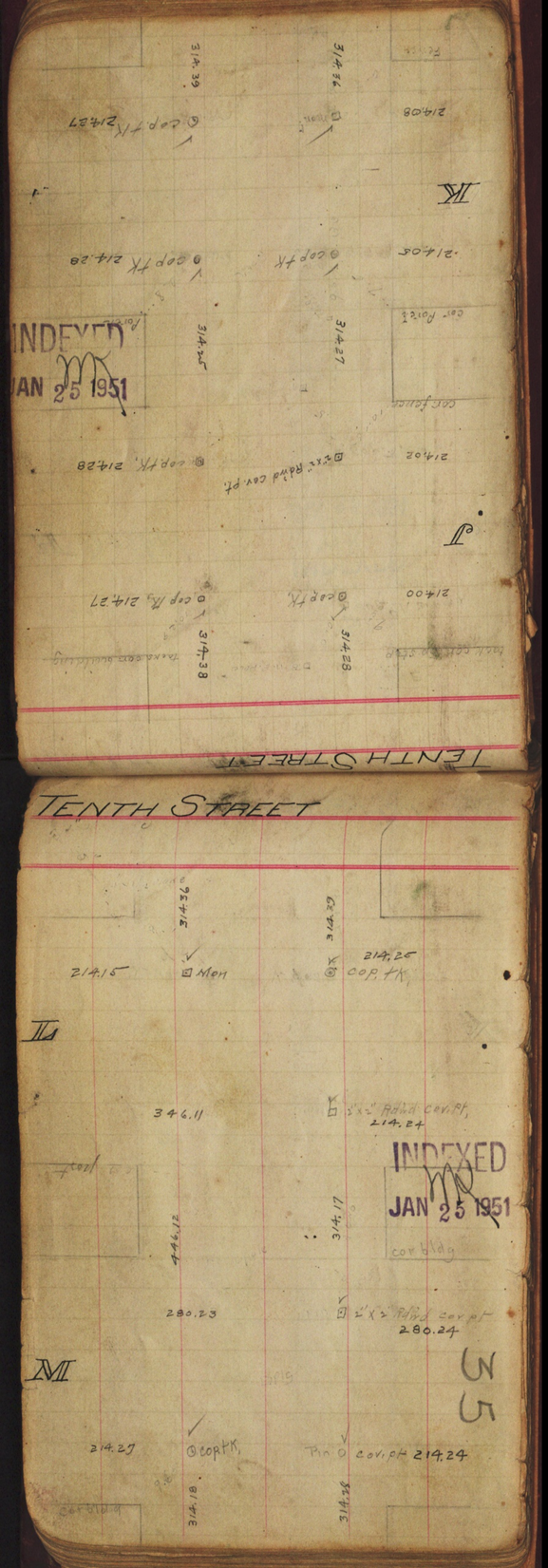
TENTH STREET
INDEXED
JAN 25 1951
314.39
314.36
214.08
cop. tk
214.27
K
214.05
cop tk
214.28
314.25
314.27
cor. Porch
cor. fence
214.02
2"x2" Rdwd cov. pt.
cop tk, 214.28
J
214.00
cop tk
cop tk, 214.27
314.38
314.28
TENTH STREET

TENTH STREET
314.36
314.29
214.15
Mon
214.25
cop. tk
L
346.11
2"x2" Rdwd cov. pt.
214.24
INDEXED
JAN 25 1951
446.12
314.17
cor bldg
280.23
2"x2" Rdwd cov pt
280.24
M
35
214.27
cop tk
Pin
cov. pt 214.24
314.18
314.28
cor bldg

INDEXED
JAN 25 1951

TENTH STREET

NINTH STREET

INDEXED
JAN 25 1951

Park Line

Cedar

96



Cor. Stone Wall
313.95
314.03
Monument
cov. pt.
214.07
214.24
Ash
214.08
cop. tack
214.15
314.19
314.16
INDEXED
JAN 25 1951
214.04
Mon. cov. pt.
Pin cov. pt.
214.20
Beech
214.09
cop. tack
cop. tk.
214.15
314.76
314.74
NINTH STREET



NINTH STREET
Stone wall
314.03
313.95
Back water
214.22
cop. tack
cop. tk
214.23
A
214.21
cop. tk.
cop. tk.
214.21
Cor. Brick Wall
314.45
314.52
INDEXED
JAN 25 1951
Tack in cor. fence
214.32
cop. tack
cop. tack
214.25
B
37
Monument
found 7/20/17
214.36
cop. tack
214.22
Cor. fence
314.25
314.28
Cor. Building

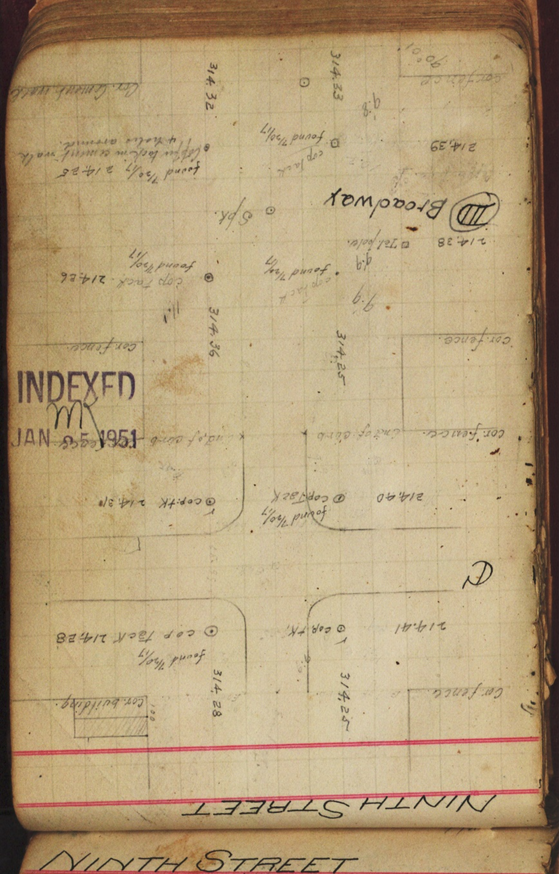

Broadway
NINTH STREET
INDEXED
JAN 25 1951

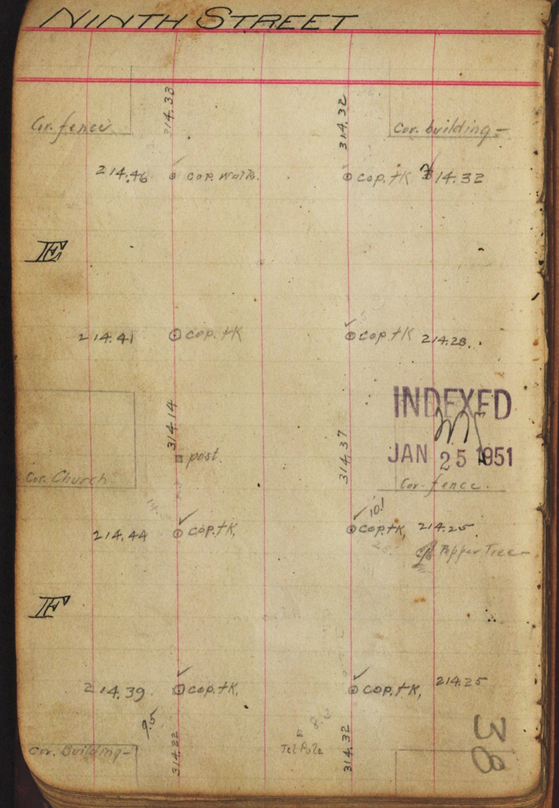

NINTH STREET
Cor. fence
Cor. building
214.46
cop. walk
cop. tk
314.32
214.41
cop. tk
cop. tk
214.28
post
Cor. Church
Cor. fence
214.44
cop. tk
cop. tk
214.25
Pepper Tree
214.39
cop. tk
cop. tk
214.25
Cor. Building
Tel Pole
INDEXED
JAN 25 1951

39

INDEXED
JAN 25 1951

NINTH STREET

B.M. in post.

214.28 cop. tK

314.22

314.32

cor. fence

cop. tK. 214.08

G

214.28 cop tK

cop tK 214.17

314.18

314.22

INDEXED
JAN 25 1951

214.27 SPK

cop. tK. 214.31

H Market

214.35 cop. tK

cop. tK 214.35

Cor. building

314.29

314.31

NINTH STREET

314.30

314.36

cor. bldg

10.0

214.34

Mon

SPK 214.02

J

214.31

cop. tK.

cop. tK. in sdwk 214.00

cor. ft. N.G.

314.28

314.23

cor. fence

cor. fen

cor. shed

214.34

Mon

cop. tK 214.07

II Island

214.31

cop. tK

cop. tK 214.02

10.1

10.1

314.31

314.29

Cor. Barn

cor. fence

L

380.20

314.21

10.0

Mon

280.22

346.11

R.R.

214.19

Pin cov. pf

Pin cov. pf 214.15

10.4

314.29

314.27

INDEXED
JAN 25 195

214.29

cop. tK.

cop. tK. 214.08

K

tele pole 10.0

214.31

cop. tK.

cop. tK. 214.05

314.30

314.36

300.03

NINTH STREET

NINTH STREET

Bldg

317.20

314.21

10.0

380.20

214.03 cop. tK.

2"x2" Rdwd 280.23

INDEXED
JAN 25 1951

M

214.07 Mon

10.0

cop. tK 214.27

Bldg

cor fence

314.13

314.15

cor fence

cor bldg

10.0

2"x2" Rdwd

cop. tK 214.28

N

10.0 Mon

Bldg

2.66

10.2

cor fence

40

EIGHTH STREET

Brick Bldg

314.39

214.06 ⊙ cop. tk.

314.26

found ¾ o/g
⊙ cop. tack 214.08

Ash

213.94 found ¾ o/g ⊙ cop. tack

□ 2"x2" cor. pt. 214.07

cor Bldg

BM Fence Cor

314.09

313.98

213.90 found ¾ o/g ⊙ cop. tack

found ¾ o/g
□ 2"x2" Rdwd. cor. pt. 214.22

A

213.90 ⊙ cop. tk.

314.49

314.54

⊙ cop. tk 214.21

EIGHTH STREET

Com. Main

314.82

7

found ¾ o/g
□ ¾" Rdwd cor. pk. 214.07

found ¾ o/g
□ ¾" Rdwd cov. Pt 213.80

Walnut

214.03 ⊙ cop. tk.

314.26

found ¾ o/g
⊙ cop. tack 213.84

314.40

Bldg

214.04 found ¾ o/g ⊙ iron pin cov pt

□ ¾" Rdwd cov Pt 214.09

Beech

214.02 found ¾ o/g ⊙ cop. tack

found ¾ o/g
□ 2"x2" Rdwd cov. pt 214.04

314.26

Bldg

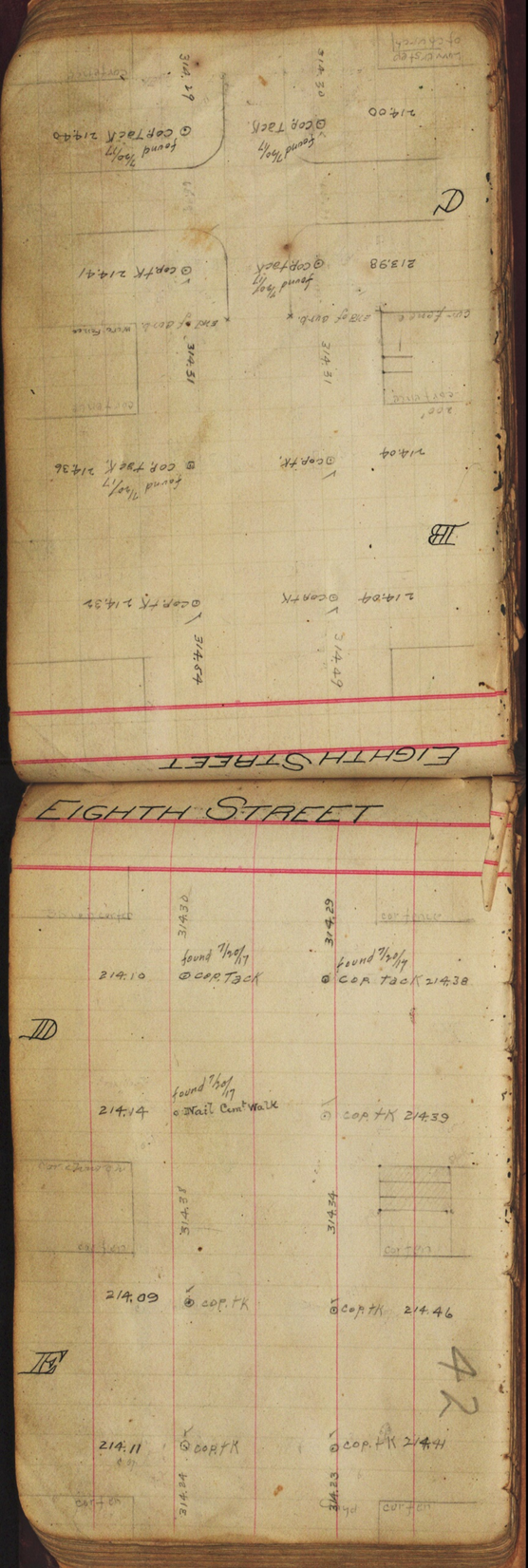
EIGHTH STREET
EIGHTH STREET
D
IB
214.00
314.29
314.30
found 7/20/17
cop. Tack 214.40
cop. Tack
213.98
cop. tk 214.41
cop. tk
214.04
cop. tk 214.36
cop. tk
214.04
cop. tk 214.32
314.54
314.49
314.51
314.31
214.10
314.30
found 7/20/17
cop. Tack
314.29
found 7/20/17
cop. Tack 214.38
D
214.14
found 7/20/17
Nail Cem't Walk
cop. tk 214.39
314.38
314.34
214.09
cop. tk
cop. tk 214.46
E
214.11
cop. tk
cop. tk 214.41
314.24
314.23
42

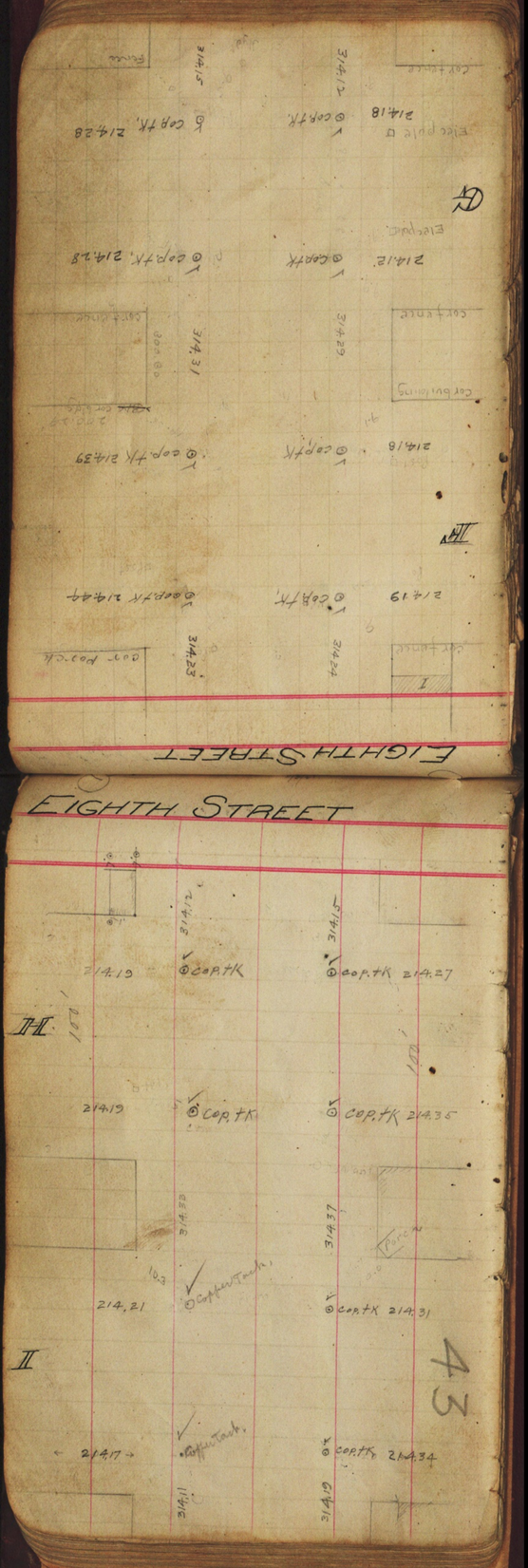
EIGHTH STREET
H
I
214.19
cop.tk
cop.tk 214.27
214.19
cop.tk
cop.tk 214.35
214.21
cop.tk 214.31
214.17
cop.tk 214.34
314.12
314.15
314.33
314.37
314.11
314.19
Copper Tack
Porch
100'
43

EIGHTH STREET

I
H
Conc bldg
200.36'
214.44 ⊡ 2"x2" Rdwd ⊡ Mon, 214.19
L
214.48 ⊡ Mon 280.22 380.16
⊡ 2"x2" Rdwd ⊡ Mon 214.03
M
To Mon. Cor. 7th St
747.86 ⊡ Mon ⊡ 2"x2" Rdwd 21407

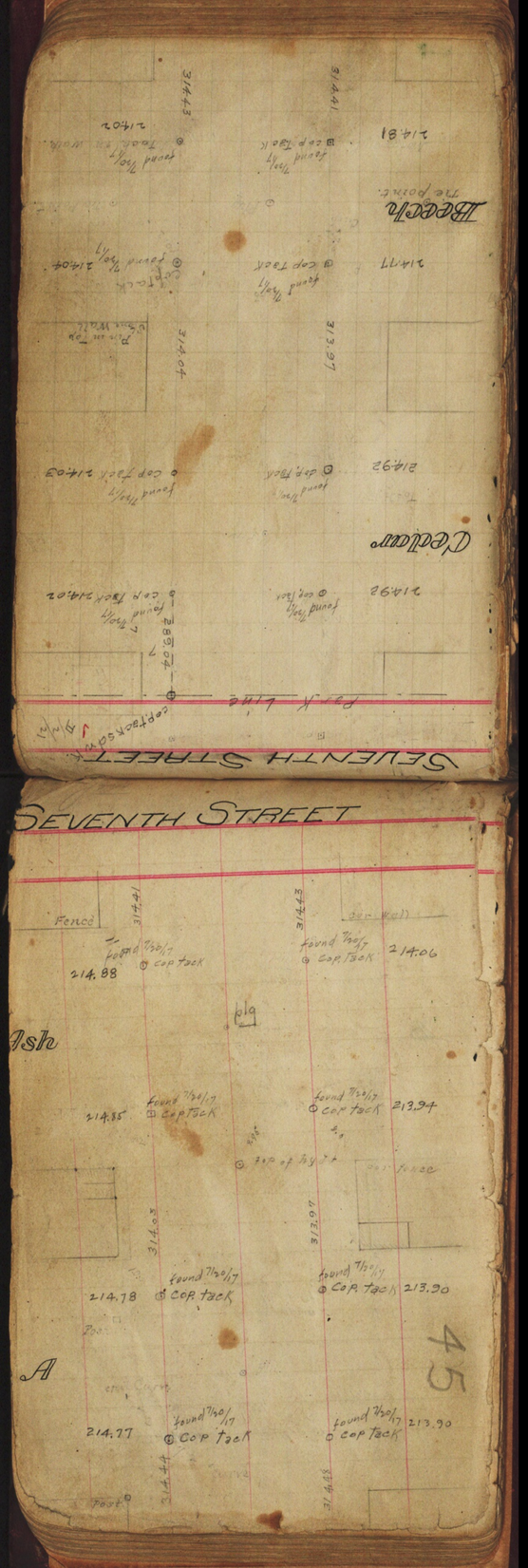
SEVENTH STREET
Beech
Cedar
Park Line
Ash
A
Fence
214.88
found 7/20/17
cop tack
214.06
214.85
213.94
214.78
213.90
214.77
213.90
314.41
314.43
314.03
313.97
314.44
314.48
45


SEVENTH STREET
D
214.41
found 7/20/17
cop tack
cop tack 214.00
314.33
314.28
end of cycle
Pin
214.40
found 7/20/17
cop tack
cop tack 213.98
found 7/20/17
cop tack 214.04
314.40
314.35
cor fence
cor shed
cor fence
214.43
found 7/20/17
cop tack
cop tack 214.04
B
214.41
found 7/20/17
cop tack
cop tack 214.04
314.45
314.44
cor wall


SEVENTH STREET
cor fence
314.28
314.33
cor fence
214.39
cop tk
cop tk 214.10
D
found 7/20/17
214.38
cop tack
found 7/20/17
214.14
cop tack
cor fence
314.38
314.37
cor building
214.32
cop tk
cop tk 214.09
E
214.31
cop tk
cop tk 214.11
314.20
314.21

46

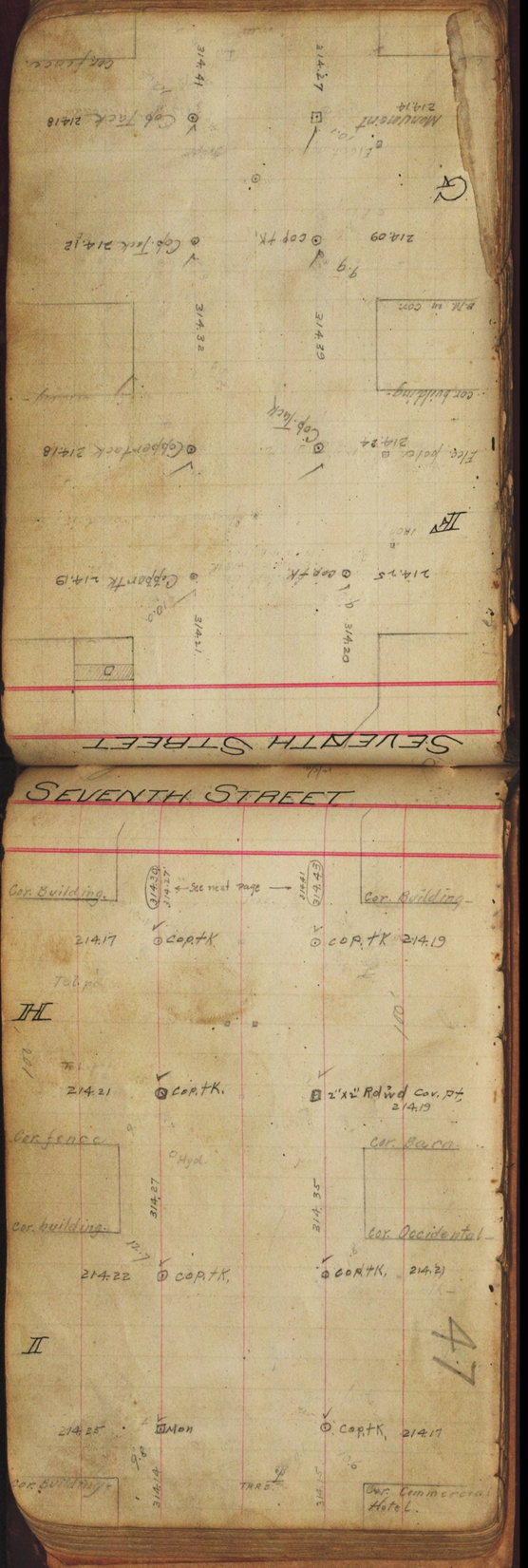
SEVENTH STREET
Cor. Building
314.30
314.27
See next page
314.41
314.43
Cor. Building
214.17
cop. tK
cop. tK
214.19
H
214.21
cop. tK.
2"x2" Rdwd Cov. pt.
214.19
Cor. fence
Hyd.
Cor. Barn
314.27
314.35
Cor. building
Cor. Occidental
214.22
cop. tK.
cop. tK.
214.21
47
II
214.25
Mon
cop. tK.
214.17
Cor. Building
314.14
314.15
Cor. Commercial Hotel.


SEVENTH STREET
K
J
Monument
Cor. building
Cor. fence
214.09
214.08
214.28
214.22
314.20
314.21
314.28
314.31
314.14
314.15


SEVENTH STREET
L
M
D
E
213.96
pin
Mon 214.44
Monument
18"
2"x2" Rd'wd 214.48
Mon. 347.56 to 7' Mon 9th St
7'
48

SIXTH STREET

Beech

314.35 — ⊙ cop. tk 214.81 — 314.39 — ⊙ cop tack found 7/20/17 — 217.45

⊙ cop. tk. 214.77 — ⊙ cop tack found 7/20/17 — 217.41

313.92 — 313.94

⊙ cop. tk 214.92 — ⊙ cop. tk — 217.42

Cedar

⊙ cop tack 214.92 — ⊙ cop. tack found 7/20/17 — 217.42

283.63 — 283.78 — S.W. cor. park — S.E. Park 66' — 49.24 — 214.69 — granite mon't — cop. tack sdwk

SIXTH STREET

SIXTH STREET

tack cor fence — 314.39 — 314.35 — tack cor fence

217.31 — ⊙ cop. tack found 7/20/17 — ⊙ cop tk. 214.88

Ash

217.31 — ⊙ cop tk — ⊙ cop. tack found 7/20/17 — 214.85

314.16 — 314.08

9.61

217.35 — ⊙ cop tack found 7/20/17 — ⊙ cop. tk 214.78

A

217.38 — ⊙ cop. tk — ⊙ cop. tack found 7/20/17 — 214.77

tack cor fence — 10.0 — 314.45 — Inspec. — 314.38


SIXTH STREET
D
217.30
cop. tk
cop. tk 214.41
cop. tk 214.40
217.29
cop. tk
cop. tk 214.43
217.28
cop. tk
cop. tk 214.41
217.30
cop. tk
314.24
314.27
314.41
314.38
314.45


SIXTH STREET
Stone Base Bldg
277.23
N.W. cor tel pole
cop tk in Walk
found 7/20/17
cop tack in Walk
found 7/20/17
214.39
cor Com Walk
D
217.31
found 7/20/17
cop tack in Walk
214.38
200.31
Stone Base of Column
Tower Flange of tack post
tack cor bldg
217.35
cop. tk
cop. tk
214.32
314.46
314.44
E
217.35
cop tk
cop. tk
214.31
314.26
314.23
top hyd t.
50

SIXTH STREET
SIXTH STREET
H
II
51
217.13
cop.tK
cop.tK
214.17
217.21
cop.tK.
cop.tK.
214.21
217.23
cop.tK
cop.tK.
214.23
217.28
cop.tK.
cop.tK.
214.25
314.35
314.38
314.23
314.26
314.31
314.34
314.16
314.12
tack in window sill
tack in window sill
tack in water table
tacks in porch


SIXTH STREET
Points o Sixth Stare
7 feet fro each property line
G
314.14
314.19
217.13
2"x2" Redwd
Mon. 213.96
L
Mon. 213.96
M
52

FIFTH STREET



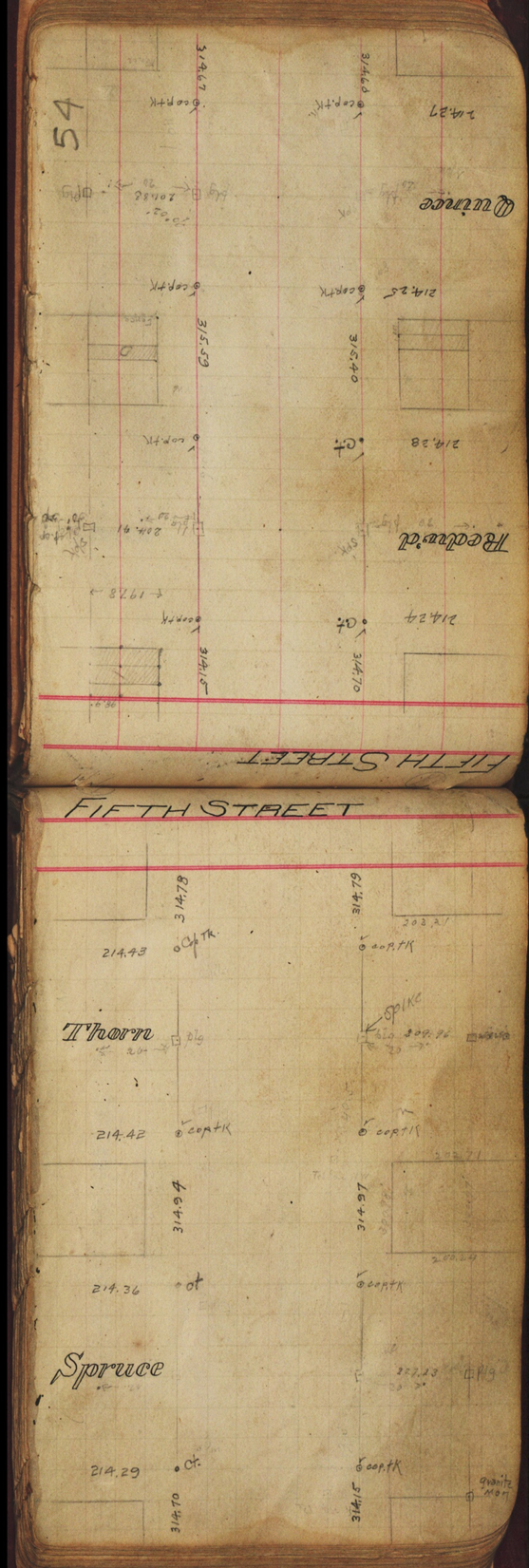
54
Quince
Redwd
FIFTH STREET
FIFTH STREET
Thorn
Spruce
214.43
214.42
214.36
214.29
314.78
314.79
314.94
314.97
314.70
314.15
cop.tk
spike
ct
quartz mon

FIFTH STREET

314.44

214.10 cop.TK

314.42

cop.TK

Nutmeg

Plg 190.91 Plg

214.13 cop.TK

cop.TK

b w.c. 0.7 ft. Do

314.75

314.71

Conc Wall

214.17 cop.TK

cop.TK

Maple

190.88

214.11 cop.TK

cop.TK

Center of Transection

55

FIFTH STREET

314.67

314.60

214.19 cop.TK

cop.TK

Pecan

190.91 Plg

214.22 cop.TK

cop.TK

314.80

314.76

214.14 cop.TK

cop.TK

Olive

Shed

10 ft. 16 Plg

20

214.20 cop.TK

cop.TK

314.44

314.42


56
Ivy
Juniper
FIFTH STREET
314.05
314.04
214.11
cop.tk
214.07
314.80
314.82
214.16
214.12
314.14
314.21


FIFTH STREET
314.53
214.06
cop.tk
Laurel
214.07
corfence
314.72
314.70
214.01
Kalmia
214.02
314.14


57
Elm
Elr
FIFTH STREET

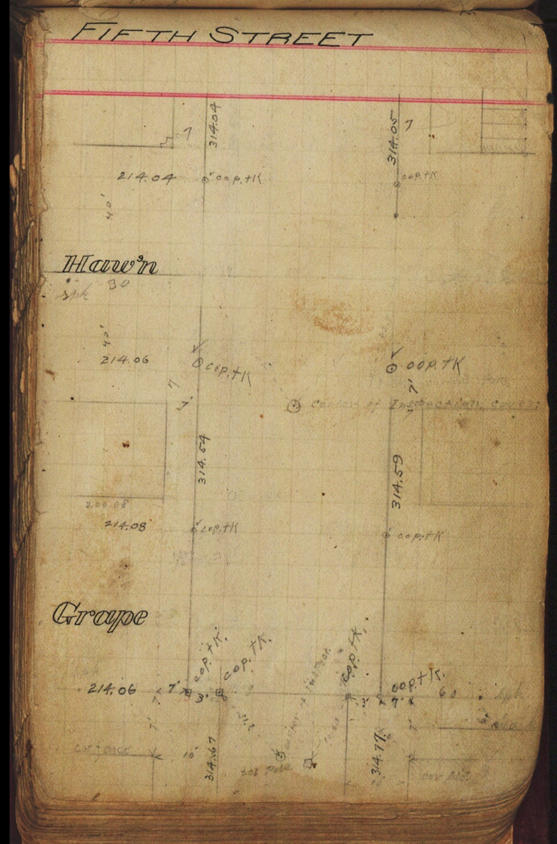
FIFTH STREET
Hawn
Grape

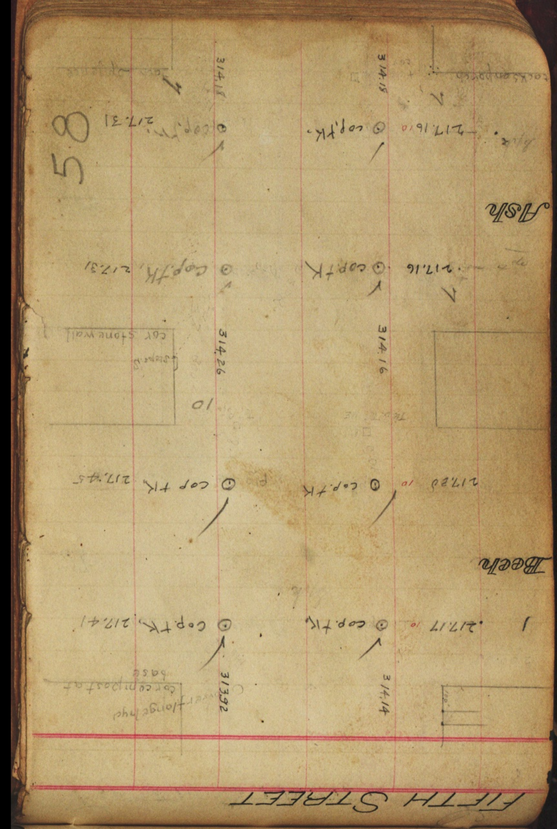
58
Ash
Beech
FIFTH STREET


FIFTH STREET
Date
Cedar

59
FIFTH STREET
FIFTH STREET
A
B
C
D
tack top fence post
tack cor fence
tack cor bldg
cor bldg
cor fence
cor. tk.
217.20
217.22
217.24
217.29
217.30
217.31
217.35
217.38
217.28
314.18
314.42
314.44
314.39
314.40
380.22
380.25
Copy to City Engineer's Office
City Hall, San Diego, Cal.


FIFTH STREET
217.33
cop. tk. 217.39
cop. tk. 217.42
217.35
cop. tk.
314.34
314.33
cop. tk. 217.35
217.30
cop. tk
cop. tk. 217.35
217.31
cop. tk
314.40
314.39
314.31
314.35

FIFTH STREET
314.35
314.31
tack water table
217.16
cop. tk.
cop. tack cem walk
217.29
G
E Pole NE
217.18
cop. tack
cop. tack
217.28
NE cor E. pole
cor bldg
314.64
314.56
cor bldg
dot by hitchpost
217.42
cop. tack
cop. tack cement walk
217.13
H
217.40
cop. tk
cop. tack cement walk
217.21
314.14
313.96

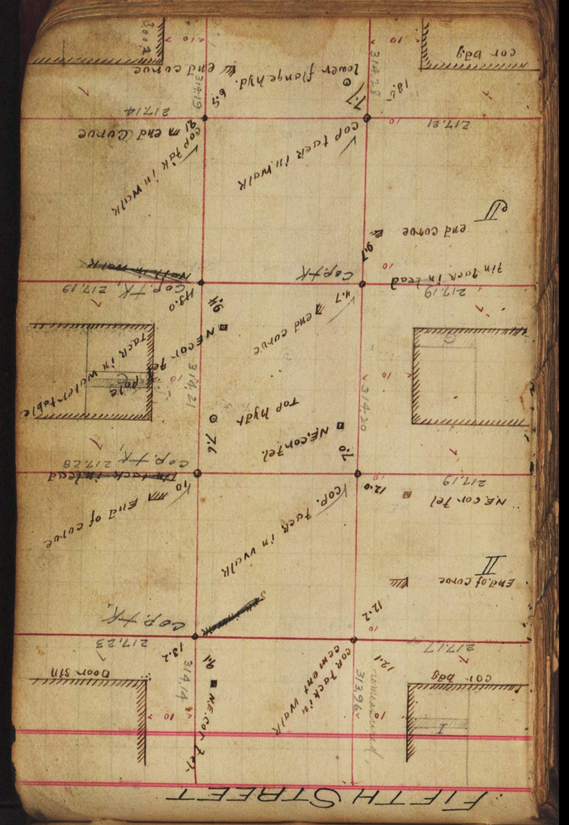
FIFTH STREET
Tack W. side of Post cor of Bld. g.
SE cor Tel Pole
NE cor Tel Pole
Nail in walk
Cop. tK
NE cor curb stone
K
NW cor curb
End of curve
Tack cor bd'g.
cor bd'g.
cop. tK in Lead
Mon. 217.13
19

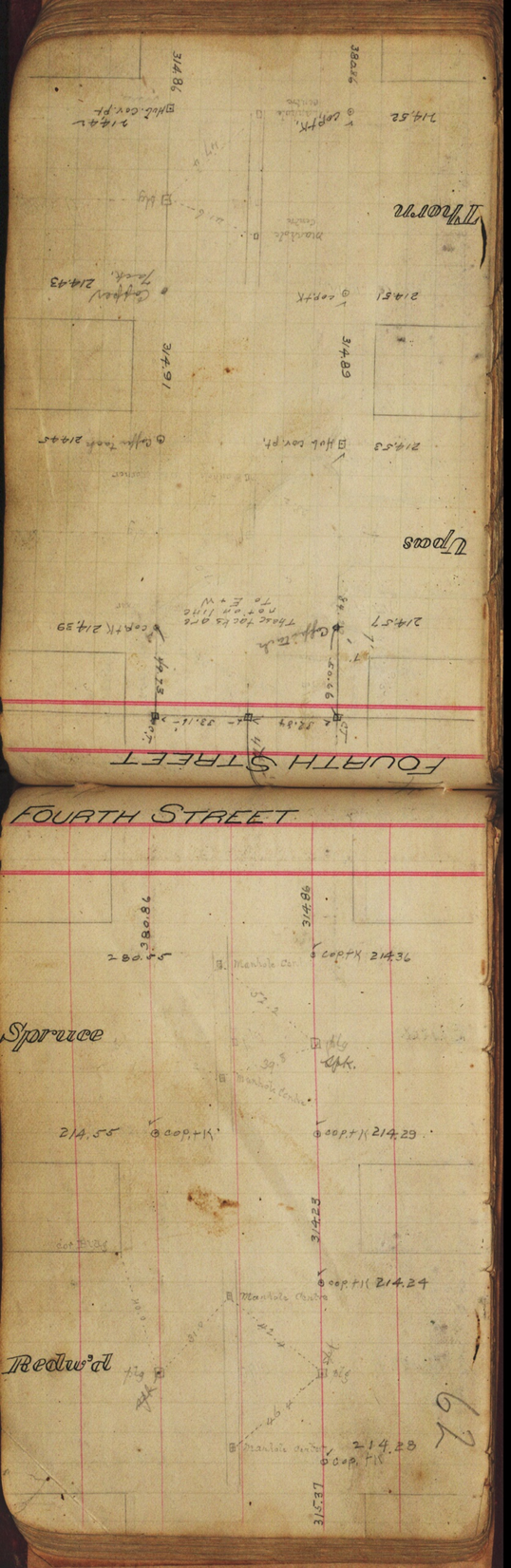
FOURTH STREET
Spruce
Redw'd
Thorn
Upas
380.86
314.86
280.55
214.36
214.55
214.29
314.23
214.24
214.28
315.37
314.91
314.89
214.51
214.43
214.53
214.45
214.57
214.39
214.52
214.41
Manhole Centre
Cop. + K
Hub. Cov. Pt.
Cap. Tack
Cap. Tack 214.45
Cap. Tack 214.43
These tacks are not on line to E + W
62

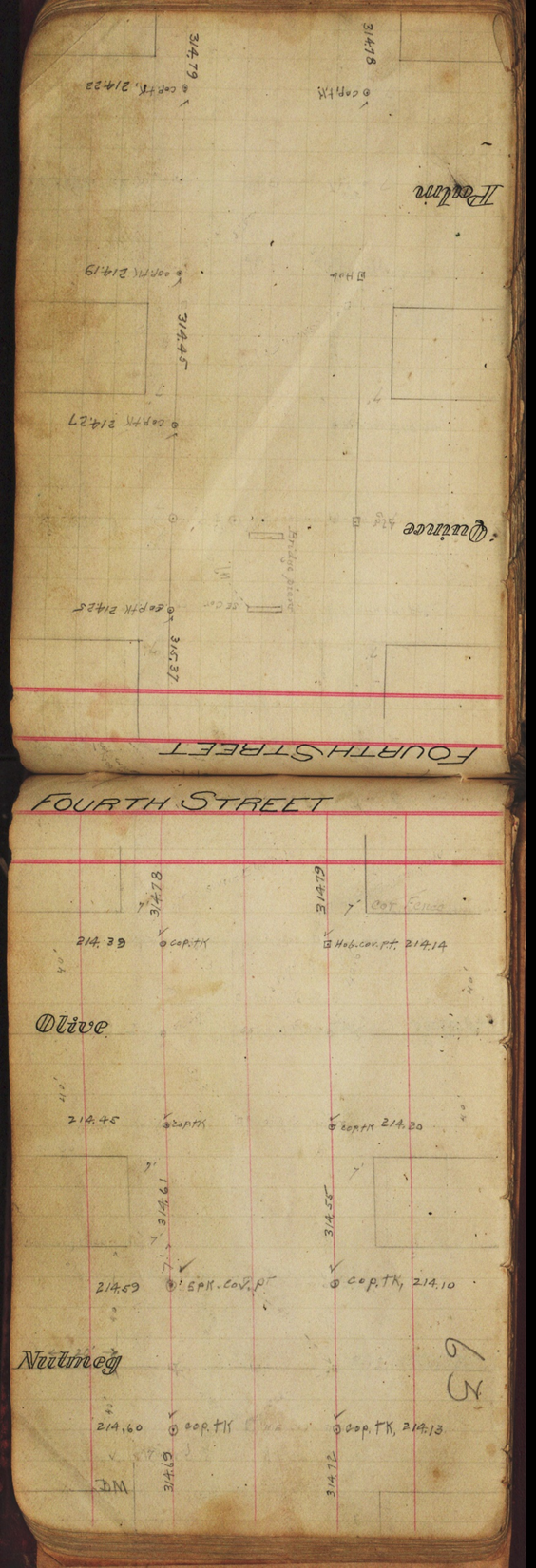

Palm
Quince
FOURTH STREET
314.79
314.78
cop.tk, 214.23
cop.tk
cop.tk 214.19
Hob
314.45
cop.tk 214.27
Bridge piers
cop.tk 214.25
315.37

FOURTH STREET
314.78
314.79
cor. Fence
214.39
cop.tk
Hob.cov.pt. 214.14
Olive
214.45
cop.tk
cop.tk 214.20
314.61
314.55
214.59
spk.cov.pt
cop.tk, 214.10
Nutmeg
214.60
cop.tk
cop.tk, 214.13
314.69
314.72

63

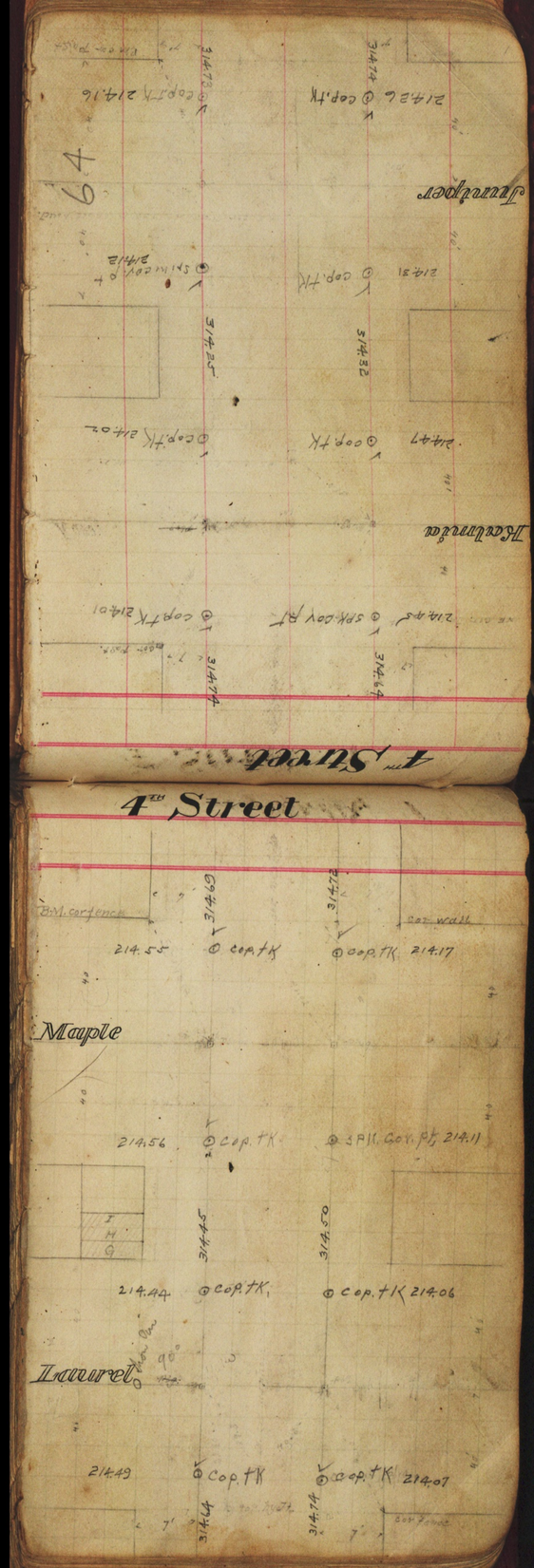
4th Street
Maple
Laurel
Juniper
Halmia
B.M. corfence
cor. wall
214.55
cop. tK
214.17
214.56
214.11
214.44
214.06
214.49
214.07
314.69
314.72
314.45
314.50
314.64
314.74
314.73
314.25
314.32
214.31
214.47
214.26
214.16
214.12
214.01
214.45
SPK. COV. PT.

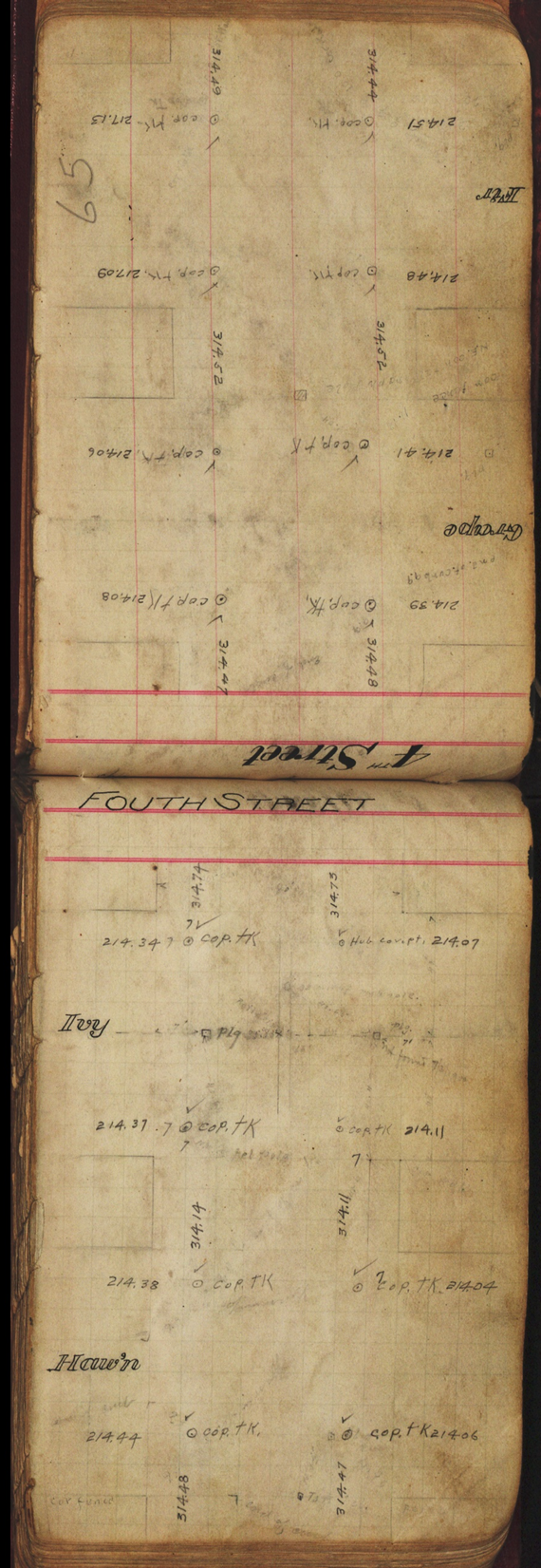
65
4th Street
Grape
Ivy
Hawn
FOUTH STREET
214.39
214.41
214.48
214.51
214.37
214.38
214.44
314.47
314.48
314.49
314.52
314.74
314.75
314.14
314.11



FOURTH STREET
Elm
Date
Cedar
Beech
4th Street
214.50
Cop Tk
217.12
214.49
Cop Tk
217.13
214.58
Cop Tk
217.21
214.55
Cor Walk
217.15
314.44
314.49
314.64
314.63
314.40
314.35

4th Street

FOURTH STREET

67

FOURTH STREET

Broadway

EAST LINE 11th

IV

III

314.40 314.28

cor. of wall

NE cor. tel.

cop. tk 217.30 tk

2.14.28

cop in walk

NE cor. tel.

cop. cem. walk

cop. tk 217.31

20.91

cop in walk

9.70

10.10

169.09

214.28

200.20

9.125

200.21

314.31

200.21

cop. tk 217.27

9.39

211.14

cop. tk. 217.25

214.20 cop tack cem walk

10.8

314.48

314.39

tacks NE cor base of column

4th Street

314.28

314.40

214.25 ⊙ cop. tk

8.7

⊙ cop in walk 217.35

9.0

□ S.W. tel.

F

EAST

⊙ cop tack in cement walk

⊙ cop. tack in cem. walk 217.33

214.18

13.25

8.65

14.45

O Lower Flange Hydrant

Tacks in cor. Door frame

LINE

314.20

314.18

⊙ top hitch Post

19.9

214.14 ⊙ cop. in walk

⊙ cop in walk 217.16

9.9

18.0

end of curb.

⊙ hitch Post.

G

Elec Pole NE

9.6

214.18 ⊙ cop cement.

⊙ cop. in cement. 217.18

314.47

314.48

cor. of wall

top of hydt.


FOURTH STREET
top of hydt.
cop in walk
end of Granite curb
cop in walk 217.17
cop in walk
top hydt.
cop walk
cop walk 217.40
cop walk
cop walk 217.42
end of curb
H


4th Street
cop in walk
214.19
cop in walk
217.19
end of curb.
J
end of Granite curb
end of curb
214.19
cop in walk
cop in walk 217.21
top of hydt.
cor
cor.
214.45
cop in walk
cop tK, 217.20
end of curb
K
cop in walk
283.21
69

THIRD STREET
Thorn
Upas
Spruce
Redw'd
Fence
Power House
214.66
214.69
214.55
280.55 To East 7 Pt
cop.tK
Plg
70


Palm
Quince Hub
cop. tK
THIRD STREET
THIRD STREET
SPK. cov. pt 214.39
Olive
40'
66'
Hub cov. pt.
cop. tK 214.45
314.63
314.58
214.47
cop. tK.
SPK. cov. pt
214.59
Nutmeg
214.52
cop. tK.
cop. tK. 214.60
314.63
314.57
BM cor fence


THIRD STREET
Laurel
Maple
314.74
314.68
214.52
cop. tk
214.49
cop. tk 214.49
214.50
cop. tk
cop. tk 214.44
314.51
314.58
cop. wall
214.52
cor. pt.
cop. tk 214.56
Hub
Lpig.
214.52
cop. tk
cop. tk 214.55
314.63
314.51
BM cor. fence
I
H
G


THIRD STREET
Kalmia
Juniper
314.74
314.68
214.49
cop. tk hub. cor. pt
cop. tk 214.45
Lpig.
20'
Ravine
214.45
cop. tk
cop. tk, 214.47
314.21
314.24
214.53
cop. tk,
cop. tk, 214.31
214.60
cop. tk
cop. tk 214.26
314.71
314.71

72

THIRD STREET

cor fence

214.47 106 314.42 ⊙ COP+K

314.42 ⊙ COP+K 214.39

Grape

214.53 ⊙ COP+K ⊙ COP+K 214.41

top pole

314.21 314.26

sidewalk

214.24 ⊙ COP+K ⊙ COP+K 214.48

Fir

214.25 ⊙ COP+K ⊙ COP+K 214.47

209.10 314.37 314.37

cor fence

75

THIRD STREET

214.49 ⊞ Hyde 214.34

314.71 314.71

Plg post

Ivy

214.62 ⊞ Hyde ⊞ Hyde 214.37

314.19 314.20

214.50 ⊞ Wire Fence ⊞ Wire Fence 214.38

Hawthorne

R29

214.43 Stone X ⊙ COP+K 214.44

cor fence 314.42

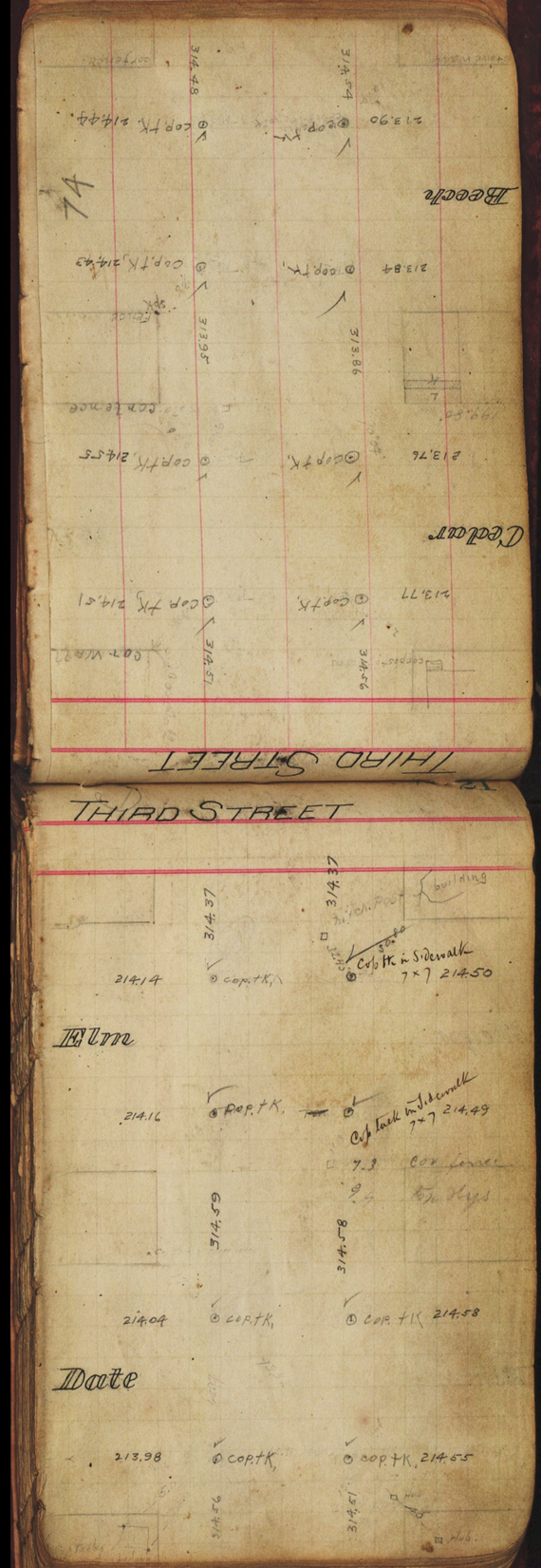
THIRD STREET
Beech
Cedar
THIRD STREET
Elm
Date
building
Cop tk in Sidewalk
7×7 214.50
Cop tack in Sidewalk
7×7 214.49
cop. tk.
cop. tk. 214.58
cop. tk. 214.55
cop. tk. 214.43
cop. tk. 214.44
cop. tk. 214.51
cop. tk. 214.55
cop. tk. 214.16
cop. tk. 214.04
cop. tk. 213.98
cop. tk. 213.90
cop. tk. 213.84
cop. tk. 213.76
cop. tk. 213.77
314.37
314.37
314.59
314.58
314.56
314.51
314.48
314.54
313.95
313.86
314.51
314.56
74

THIRD STREET

314.23 314.28

corteme

213.73 ⊙ copp tacks ⊙ COP TK. 214.34

B B

copp tacks copp tacks

213.74 ⊙ 188.48 ⊙ 214.26

corner

314.54 314.33

ner fence

213.95 ⊙ copp tacks ⊙ COP. TK. 214.37

EAST LINE

75

C

copp tacks copp tacks

214.07 ⊙ ⊙ 214.30

fence 9.9

284.70 314.49

314.48 314.43

214.02 ⊙ COP. TK. ⊙ COP TK. 214.33

Ash

214.04 ⊙ COP TK ⊙ OP TK. 214.37

cor. fence 9.9

cor. shed

314.54 314.33

214.16 ⊙ COP. TK ⊙ COP TK. 214.17

A

214.21 ⊙ COP. TK. 214.23

corteme

314.28 314.23

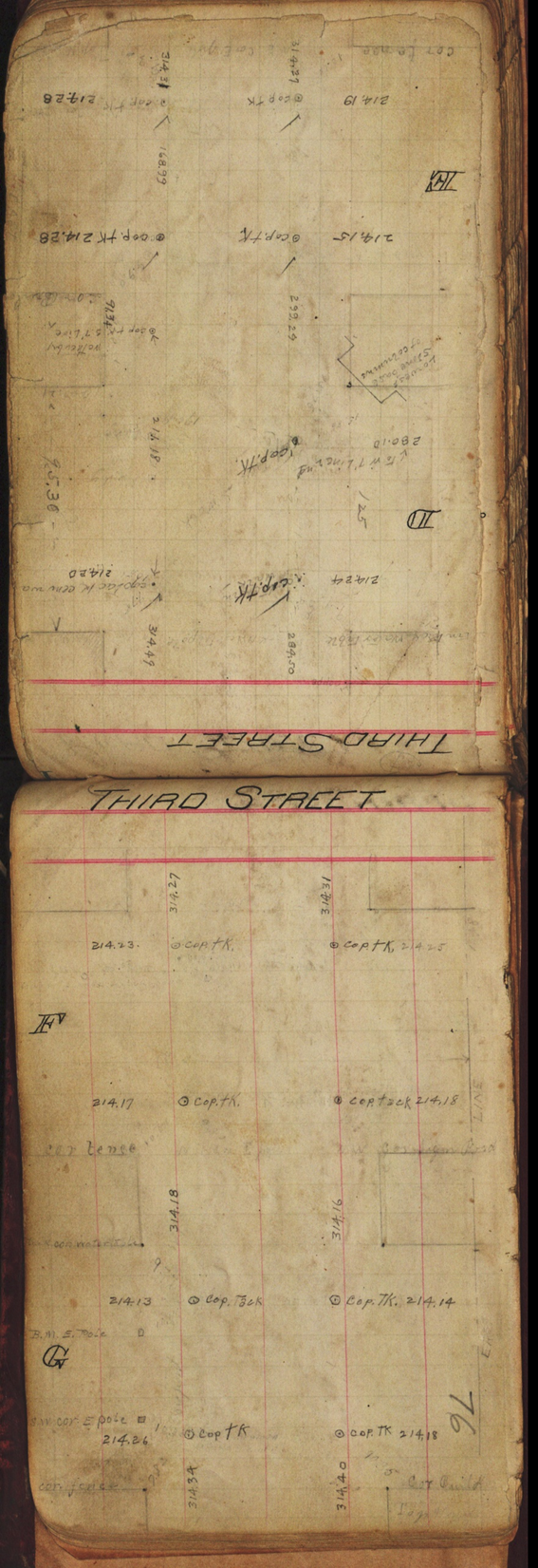
THIRD STREET
THIRD STREET
214.19
cop. tk
214.28
cop. tk
214.15
cop. tk
214.28
cop. tk
214.18
cop. tk
280.10
cop. tk
214.24
cop. tk
214.20
314.49
284.50
95.30
214.23
cop. tk
cop. tk
214.25
F
214.17
cop. tk
cop. tack
214.18
cor. fence
314.18
314.16
214.13
cop. tack
cop. tk
214.14
B.M. E. Pole
G
S.W. cor. E. pole
214.26
cop. tk
cop. tk
214.18
cor. fence
314.34
314.40
76

EDWARD STREET

N.E. cor. roof

Oak Park Street

Gen. Prince

3140

3143

3142

214.13 ⊙ cor. tk. ⊙ cor. tk 214.09

214.16 ⊙ cor tk ⊙ cor tk. 214.13

H

3140

3142

3142

314.08 ⊙ cor. tk ⊙ cor. tk 214.13

I

214.10 ⊙ cor tk ← 280.15 cor. pk N.G.

3140

3141

THIRD STREET

Water pipe 3/4"

214.04

cor. pk.

Cap tk in alley.

380.06

Post pipe

J

214.06 ⊙ cap tk ⊙ cap. tk. 214.19

cor 3139

3142

Brick

C

D

Mon. 214.45

K

Not found

77

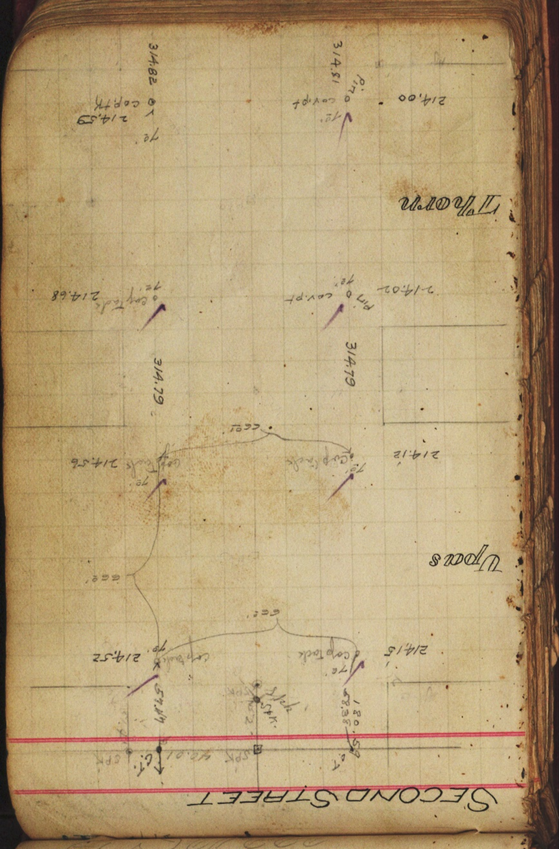
Thorn
Upas
SECOND STREET
314.82
314.81
214.00
214.59
214.68
214.02
314.79
214.56
214.12
214.52
214.15


SECOND STREET
Spruce
Redw'd
314.81
314.82
214.29
Pin
cop.tk 214.66
65.94'
66.10'
Coplack 214.69
65.88'
314.40
314.31
214.22
Coptack
214.25
cop.tk.
315.13
78

Palm
Quince
SECOND STREET
SECOND STREET
Oliye
Nutmeg
79

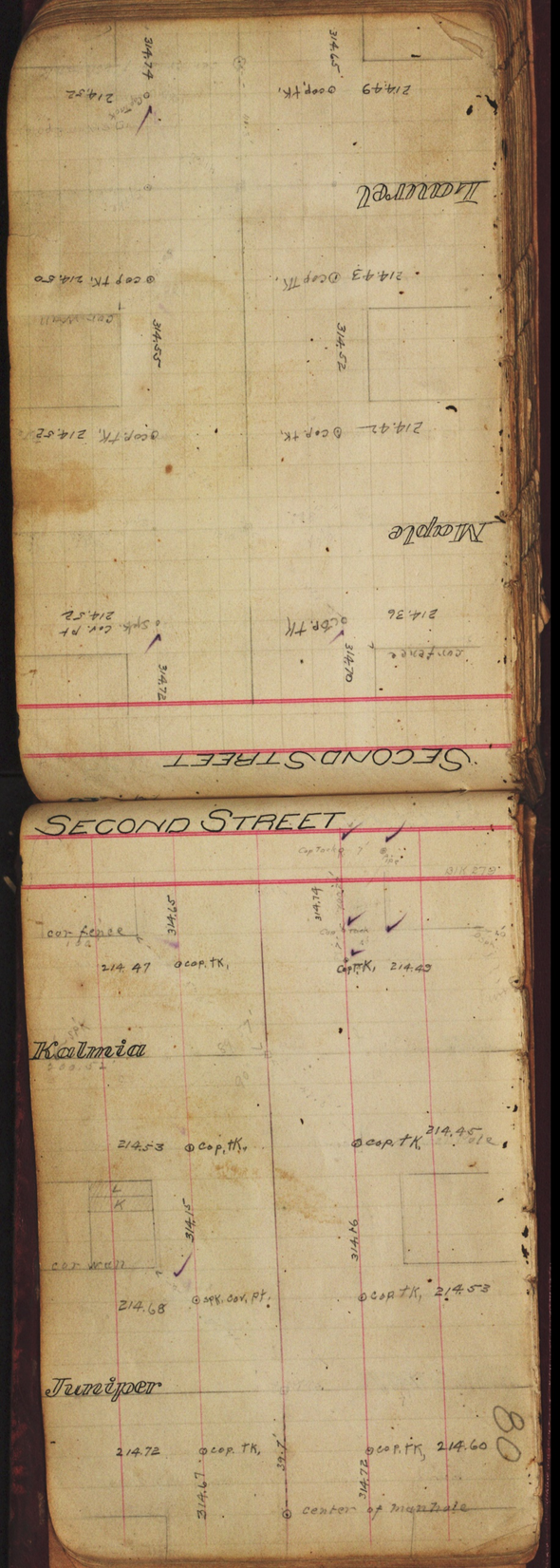

Laurel
214.49 cop. tk.
214.52
314.74
314.65
214.43 cop. tk.
cop. tk. 214.50
314.55
314.52
Maple
214.42 cop. tk.
cop. tk. 214.52
214.36
cop. tk
spk. cov. pt 214.52
314.72
314.70
SECOND STREET

SECOND STREET
Cop Tack
BLK 279
cor fence
314.65
314.74
214.47 cop. tk.
cop. tk. 214.49
Kalmia
214.53 cop. tk.
cop. tk. 214.45
L
K
314.15
314.16
cor wall
214.68 spk. cov. pt.
cop. tk. 214.53
Juniper
214.72 cop. tk.
cop. tk. 214.60
314.67
39.7
314.72
center of manhole

80

SECOND STREET

314.27

214.72 ⊙ COR T K.

314.29

⊙ COR T K. 214.47

Corfones

Grape

214.73. ⊙ COR T ICK.

• Cof Tack 214.53

314.04

314.08

Palm Tree

COR. OF MID T OAST

214.75 ⊙ COR T K.

• Cof Tack 214.24

Fir

214.80

⊙ Cof Tack

314.36

• cop. t K 214.25

314.36

Con. wall

SECOND STREET

314.27

214.69 ⊙ COR T K.

314.29

⊙ COR T K. 214.43

Hawthorn

214.65 ⊙ COR T K

314.21

214.81 ⊙ COR T K.

Ivy

214.75 ⊙ COR T K.

314.47

Ivy

214.81 ⊙ COR T K.

314.21

214.65 ⊙ COR T K

Hawthorn

214.69 ⊙ COR T K.

314.27

214.43 ⊙ COR T K.

314.29

Beech
Cedar
SECOND STREET
Elm
Date
cor barn
cor fence
Top Hyd


SECOND STREET
A
Ash
cor fence
cop. tk.
214.34
214.51
314.43
314.51
314.69
314.79
314.41
314.38
214.53
cov. pt.
Fence cor


SECOND STREET
B
C
cor fence
214.55
pin cov. pt.
cop. tk. 213.73
214.49
cop. tk.
cop. tk. 213.74
214.36
cop. tk.
cop. tk. 213.95
214.34
cop. tk.
cop. tk. 214.07
314.51
314.43
314.21
314.26
284.59
284.58
spk in cor fence
83

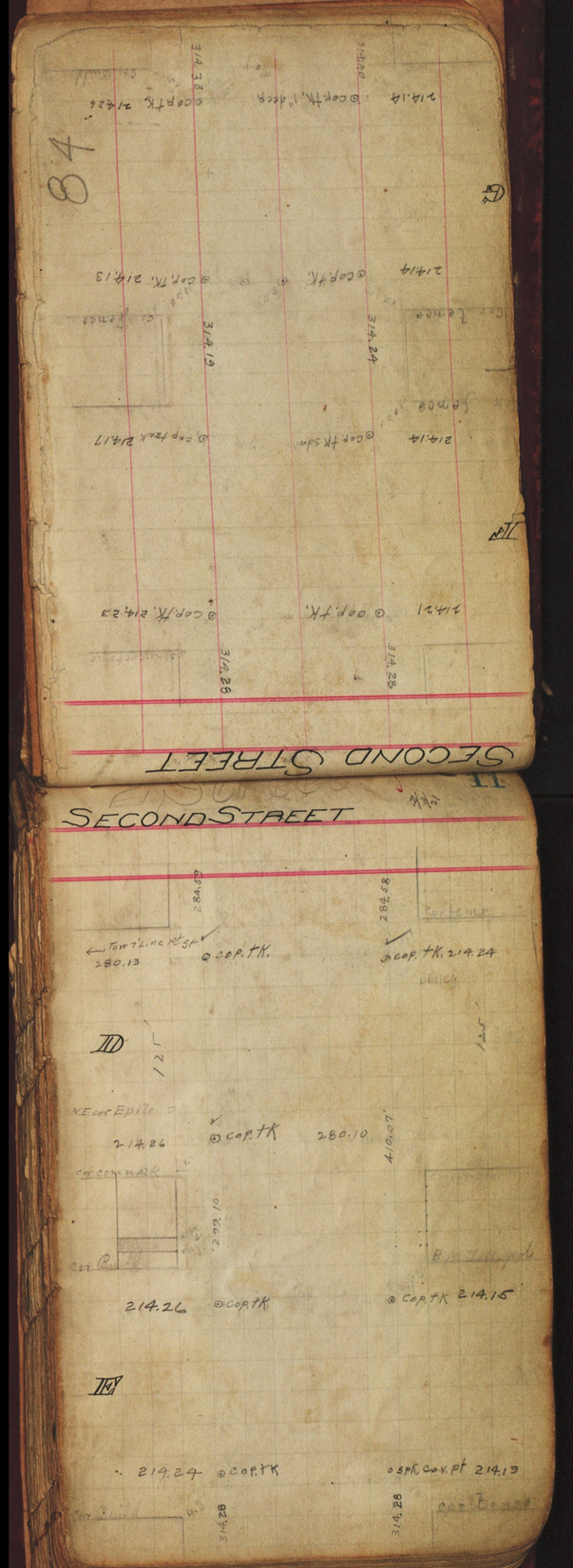
84
SECOND STREET
SECOND STREET
II
D
E
F
G
214.14
214.13
214.17
214.21
214.23
314.33
314.19
314.24
314.28
284.59
284.58
280.13
cop. tk.
cop. tk. 214.24
125
214.26
cop. tk
280.10
410.07
299.10
214.26
cop. tk
cop. tk 214.15
214.24
cop. tk
spk. cov. pt 214.19
314.28
314.28

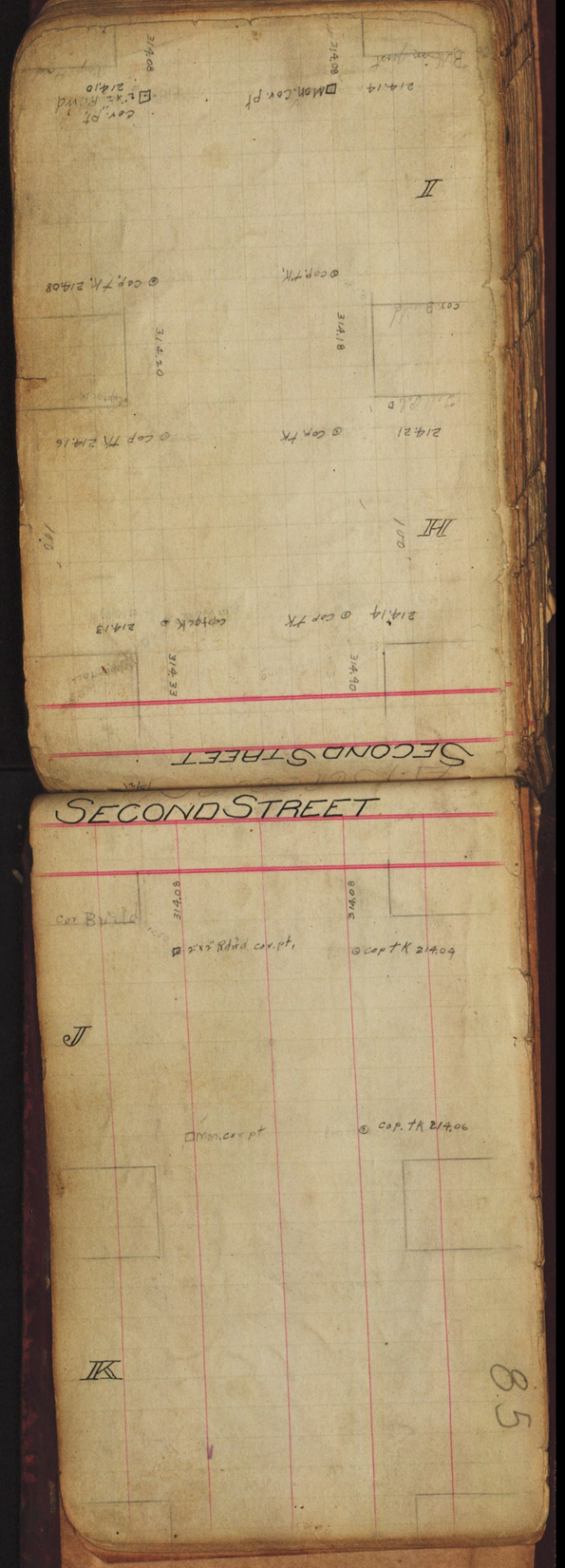
SECOND STREET
SECOND STREET
Cor Build
314.08
314.08
2"x2" Rdwd cor. pt.
cop tK 214.04
J
Mon. cor pt
cop. tK 214.06
K
8.5

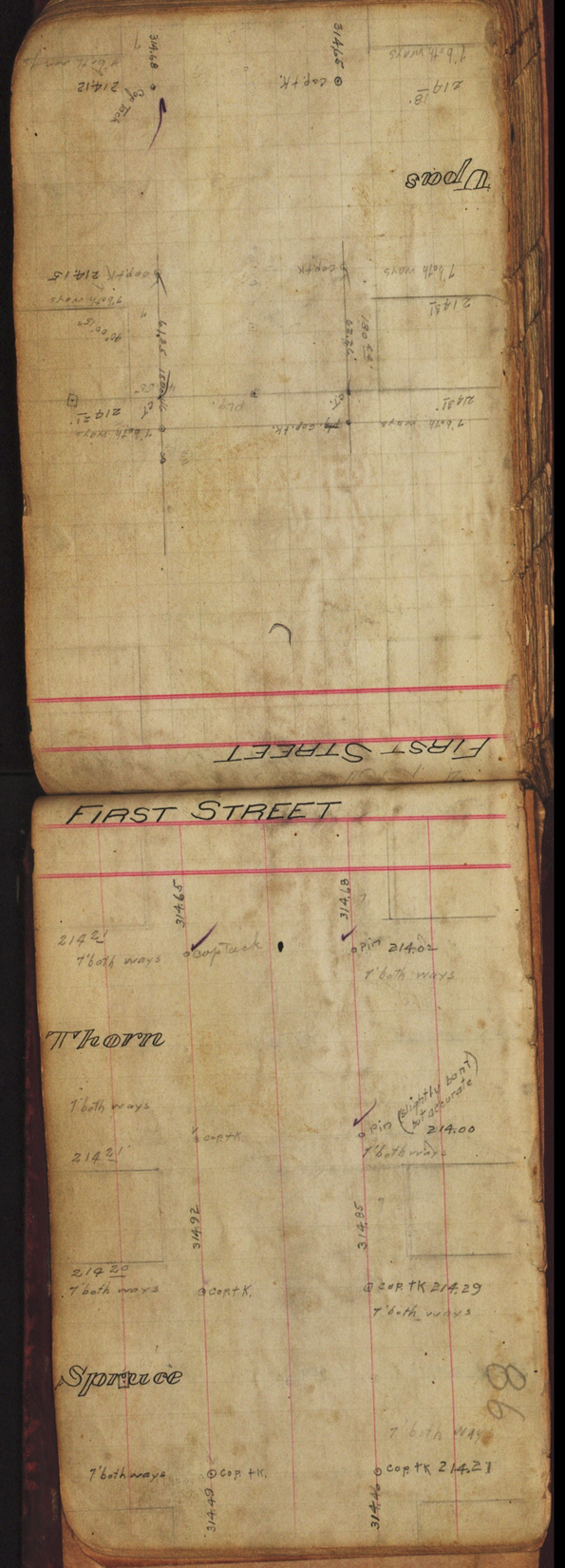

FIRST STREET

314.65 314.68

214.21 7' both ways

cop tack

pin 214.02 7' both ways

Thorn

7' both ways

cop tk

pin (slightly bent but accurate) 214.00 7' both ways

214.21

314.92 314.85

214.20 7' both ways

cop tk

cop tk 214.29 7' both ways

Spruce

7' both ways

cop tk

cop tk 214.21

314.49 314.46

98


Olive
Palm
FIRST STREET
Pig
Pig
57.2
57.4
cop tk.
314.64

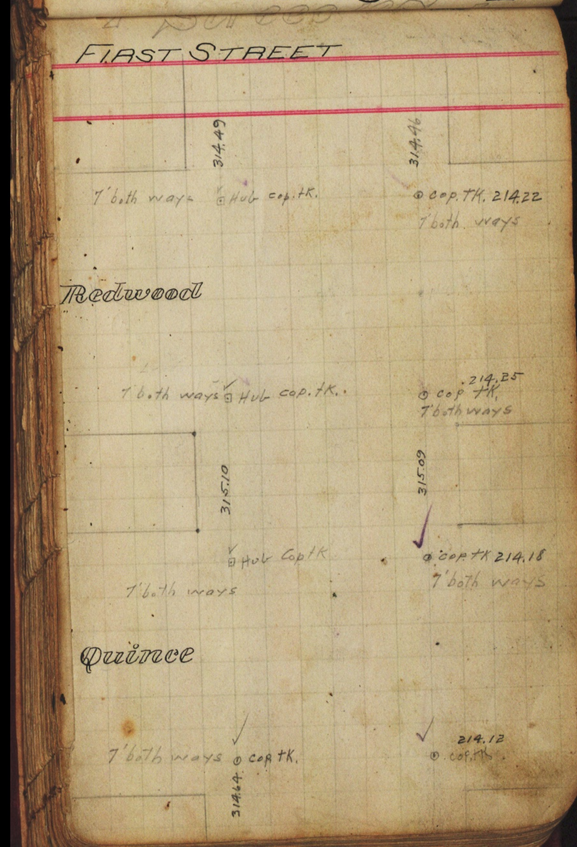
FIRST STREET
314.49
314.46
7' both ways
Hub cop. tk.
cop. tk. 214.22
7' both ways
Redwood
7' both ways
Hub cop. tk.
214.25
cop tk.
7' both ways
315.10
315.09
Hub Cop tk
cop tk 214.18
7' both ways
7' both ways
Quince
7' both ways
cop tk.
214.12
cop. tk.
314.64

FIRST STREET

90°00'
314.67
7' both ways
Cop tack
314.64
90°00'
Cop Tack
214.43
7' both ways.

Laurel

7' both ways.
Cop. + K
Cop. + K, 214.49
7' both ways.
Cor. Wall
90°00'
90°00'
314.42
314.54
90°00'
Cor. Wall
7' both ways
7' both ways
Cop. + K
Cop. + K, 214.47

Kalmia

7' both ways
Cop. + K.
Cop. + K 214.53
7' both ways
90°00'
314.31
314.3
89°58'

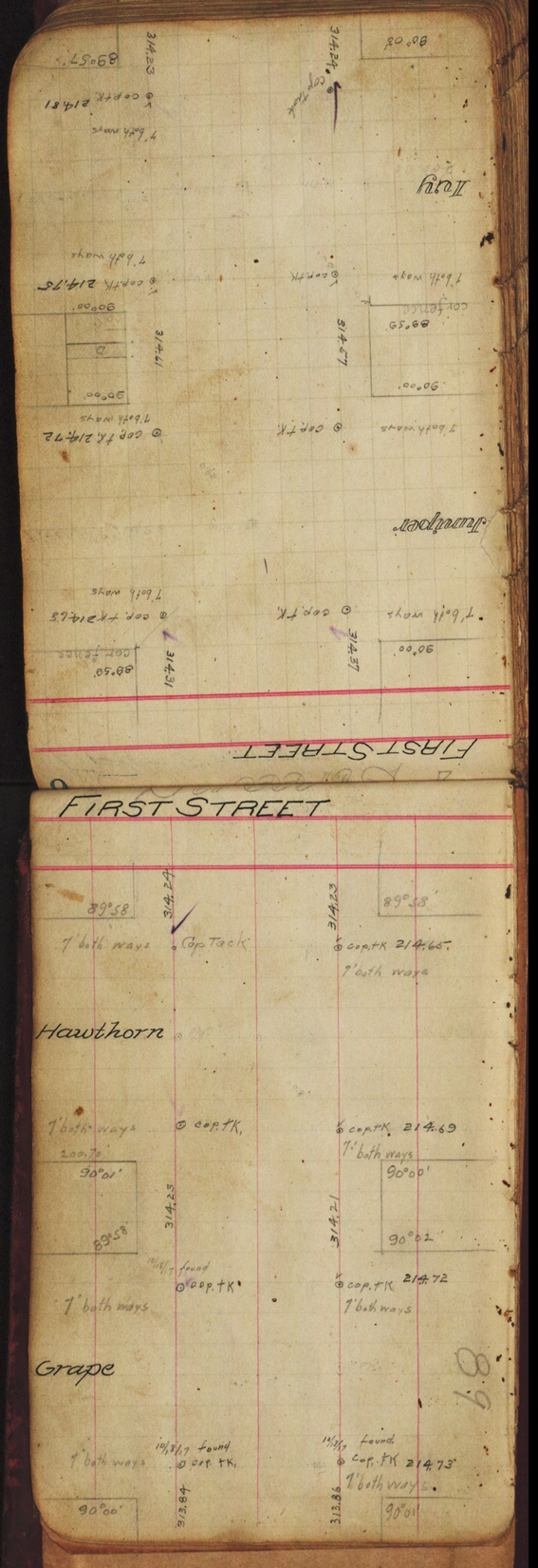
FIRST STREET
Juniper
Ivy
89°57'
314.23
314.24
cop tack
90°03'
cop.tk. 214.81
7' both ways
cop.tk. 214.75
90°00'
314.61
314.57
cop.tk. 214.72
cop.tk.
cop.tk. 214.63
cop.tk.
cop.tk.
89°59'
cor fence
314.31
314.37
FIRST STREET

FIRST STREET
89°58
314.24
314.23
89°58'
7' both ways
Cop Tack
cop.tk 214.65
7' both ways
Hawthorn
7' both ways
cop.tk.
cop.tk 214.69
7' both ways
200.70'
90°01'
90°00'
314.23
314.21
89°58
90°02
10/18/17 found
cop.tk
cop.tk 214.72
7' both ways
7' both ways
Grape
10/18/17 found
10/18/17 found
7' both ways
cop.tk.
cop.tk 214.73
7' both ways
90°00'
313.84
313.86
90°01'

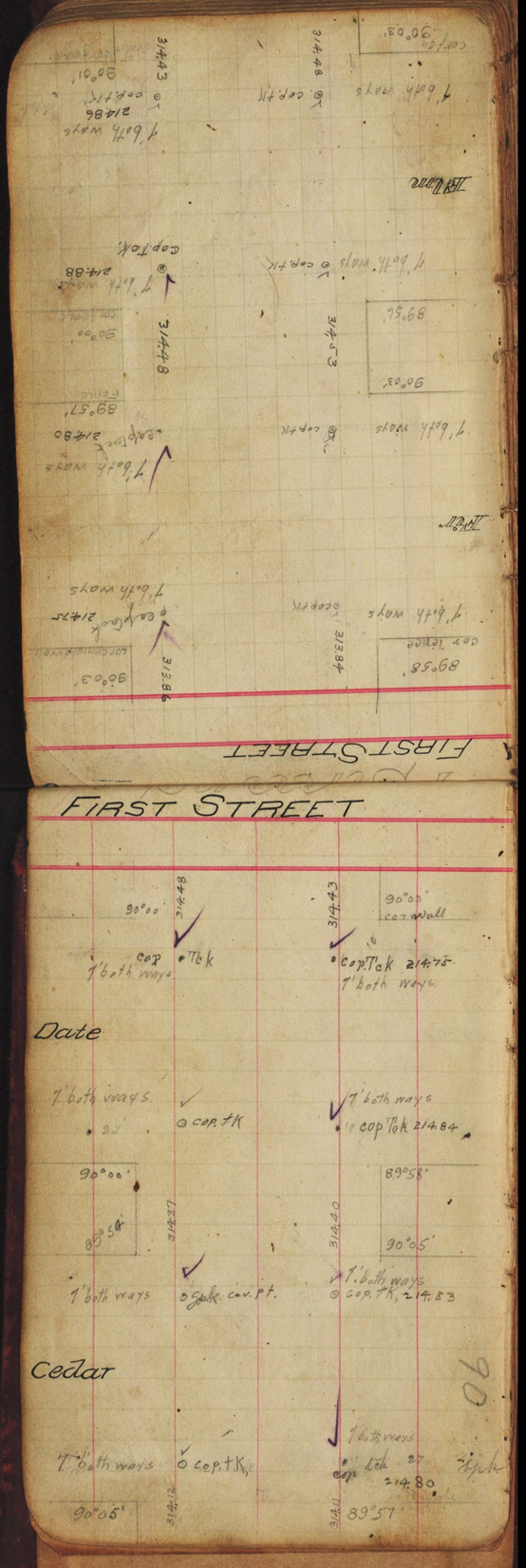
FIRST STREET
Date
Cedar
90°00'
314.48
314.43
90°03'
cor wall
cop
Tck
7' both ways
cop Tck 214.75
7' both ways
7' both ways
cop tK
7' both ways
cop Tck 214.84
90°00'
89°58'
89°54'
314.37
314.40
90°05'
7' both ways
spk. cov. pt.
7' both ways
cop. tK, 214.83
7' both ways
cop tK
cop tck 27
214.80
90°05'
314.12
314.11
89°57'

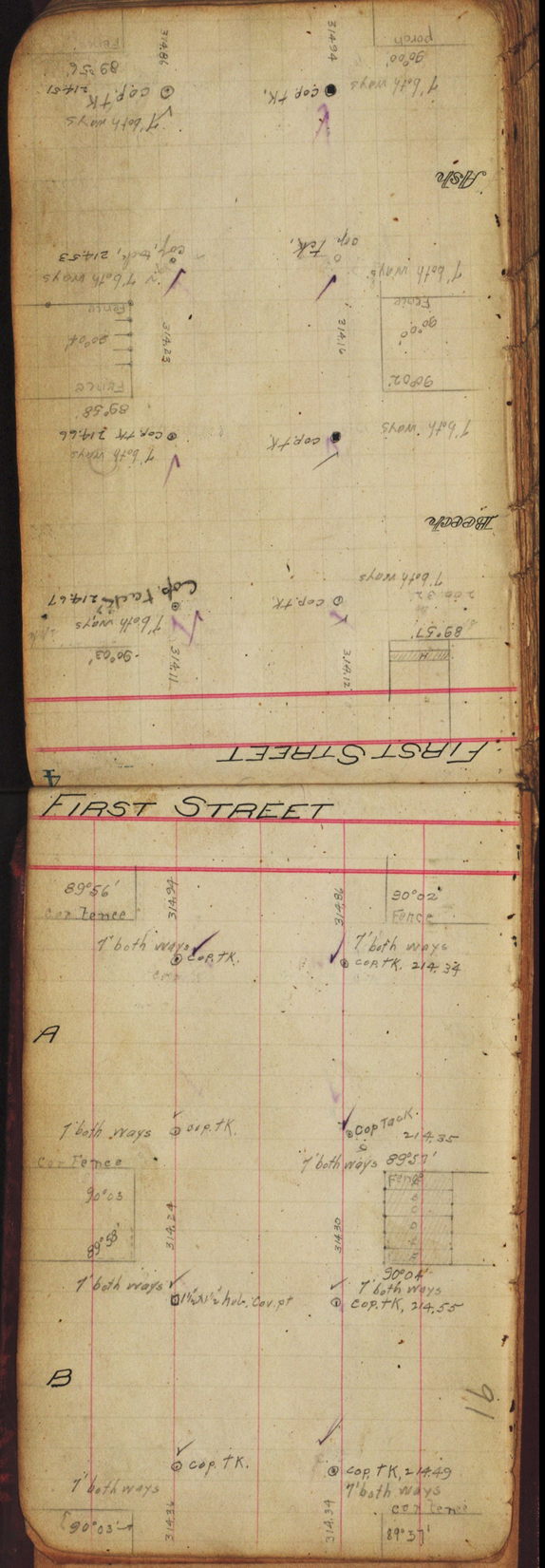
FIRST STREET
Beech
Ash
7' both ways
cop. tk.
cop. tack, 214.53
cop. tk. 214.66
cop. tack 214.67
cop. tk.
cop. tk.
90°00'
90°02'
89°58'
89°57'
90°03'
314.86
314.94
314.23
314.16
314.11
314.12
Fence
porch

FIRST STREET
89°56'
Cor Fence
314.94
314.86
90°02'
Fence
7' both ways
cop. tk.
cop. tk. 214.34
A
7' both ways
cop. tk.
cop tack. 214.35
Cor Fence
7' both ways 89°57'
90°03
89°58'
314.24
314.30
Fence
90°04'
7' both ways
1½"x1½" hub. Cov. pt
7' both ways
cop. tk, 214.55
B
cop. tk.
cop. tk, 214.49
7' both ways
cor fence
90°03'
314.36
314.34
89°57'

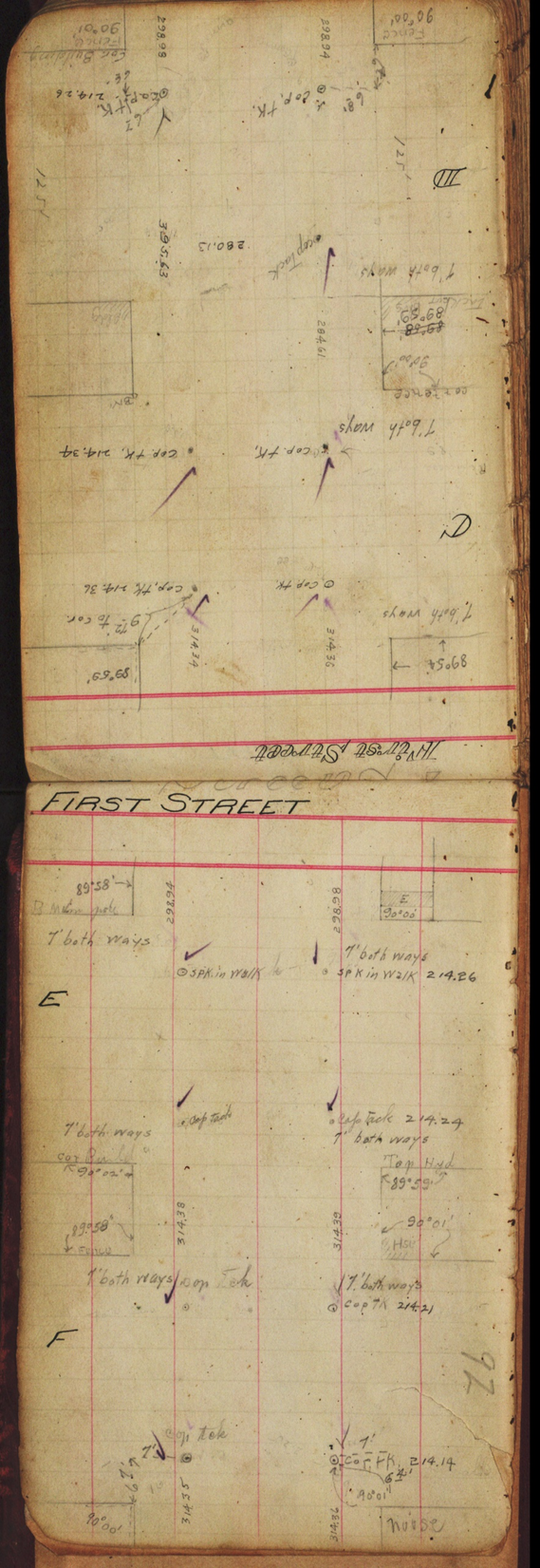

FIRST STREET
89°58'
298.94
298.98
E
90°00'
7' both ways
SPK in W21K
7' both ways
SPK in W21K 214.26
E
cop tack
cop tack 214.24
7' both ways
7' both ways
Top Hyd
89°59'
90°02'
89°58'
314.38
314.39
90°01'
Hsu
7' both ways
cop tack
7' both ways
cop TK 214.21
F
cop tack
7'
7'
cop FK 214.14
90°01'
90°00'
314.35
314.36
Noise

380.31
380.15
Cop Tack 214.14
7' out both ways
Cop Tack
7' both ways
90°00'
90°00'
314.35
314.35
90°00'
90°00'
314.36
314.35
90°00'
90°00'
200'
200'
H
D
FIRST STREET
380.15
380.31 to 7' pt Market St
I
Cop Tack,
2"x2" Rd'wd
214.14
J
Mon. 1/8/14
93

NOTES

All reference points not otherwise noted are
seven feet each way from property lines
All streets not otherwise marked are 80' wide
Regular blocks are 200' X 300' more or less

A
B
C
D
E
F
G
H