

THE POINT BOOK 4

4

369

TRANSIT.

T.P. 4

17

Middletown
Division Line Tie Post

Angle No 20

0
265
543
7921
099
1377
1655

50'

16'

□

50'

19'

At
" "

Moved
Light house.

Angle No 21

"
"
"
"
"
"
"
"

50'

100'

□

480'

50'

35

19. S.D. AVE: ESTUDILLO TO WITHERBY 70
20. CALIFORNIA: ESTUDILLO TO WITHERBY 71
21. PACIFIC HWY: B TO PALM 72-76
22. MIDDLETOWN DIVISION LINE 77

Table showing the difference of latitude and departure
80 chains at any course from 1 to 60

Minutes.	Links.	Minutes.	Links.	Minutes.	Links.
1	2 1/3	21	49	41	
2	4 2/3	22	51 1/3	42	
3	7	23	53 2/3	43	
4	9 1/3	24	56	44	
5	11 2/3	25	58 1/3	45	
6	14				

T.P. BOOK # 4 MIDDLETOWN
LOCATION DESC. PAGE

1. BRANT ST: IVY TO UPAS 1-5
2. Curlew: JUNIPER TO UPAS 6-11
UNION: JUNIPER TO KALMIA
KALMIA: UNION TO CURLEW
HORTON: LAUREL TO NUTMEG
3. Dove: PALM TO UPAS 12-14
4. Eagle: OLIVE TO UPAS 15-16
MIDDLETOWN DIVISION LINE
5. Falcon: QUINCE TO UPAS 17-18
6. Gold Finch: Redwood to UPAS 19-20
HORTON: QUINCE TO Redwood
7. Hawk: Spruce to UPAS 21
HORTON: HAWK TO Spruce
8. Ibis: SASSAFRAS TO UPAS 22
HORTON: SASSAFRAS TO THORN
9. TACKLAW: THORN TO UPAS 23
HORTON : THORN TO UPAS
10. UNION: MARKET TO WALNUT 24-30
11. STATE: MARKET TO CHALMERS 31-36
12. Columbia: MARKET TO WINDER 37-42
13. India: MARKET TO MCKEE 43-48
14. KETTNER: MARKET TO PRINGLE 49-55
15. CALIFORNIA: MARKET TO ESTUDILLO 56-63
16. KURTZ: BEAN TO WITHERBY 64-66
17. HANCOCK: WASHINGTON TO WITHERBY 67
18. MOORE: CLAYTON TO WITHERBY 68-69

BRANT ST

2

Juniper

252

INDEXED
JAN 18 1951

Brant

109° 52'

221.8 IVY

PIG

BRANT ST

BRANT ST

3

Laurel

☐

Nutmeg

☐

INDEXED
MA
JAN 18 1951

INDEXED
MA
JAN 18 1951

Kalmia

☐

Maple

☐

INDEXED

INDEXED

JAN 18 1951

4

BRANT ST JAN 18 1951

BRANT ST

PALM



Redwood



Olive



Quince



INDEXED

JAN 18 1951

BRANT ST

INDEXED

JAN 18 1951

5

BRANT ST

Thorn

□ P2g

North line of ^{P2g} Horton's


Spruce

□ P2g

Upas

□ P2g

10419



CURLEW ST

CURLEW ST

6

FOR CURLEW between Ivy & Juniper See Page

719 Kalmia 204.85
70°10½'

(109.4)

NOON

300

319.8

Curlew.

INDEXED
M
JAN 13 1951

109°47½'

728 67.52

Juniper

369



La

Kel

CURLEW ST

7

Horton Ave

291

7ine

720.5

67.05

70°11' 24.92"

Laurel

76.80

130°31' 18.98"

191°19' 6"

INDEXED

JAN 18 1951

71

206.67

Curlew

274

138.6

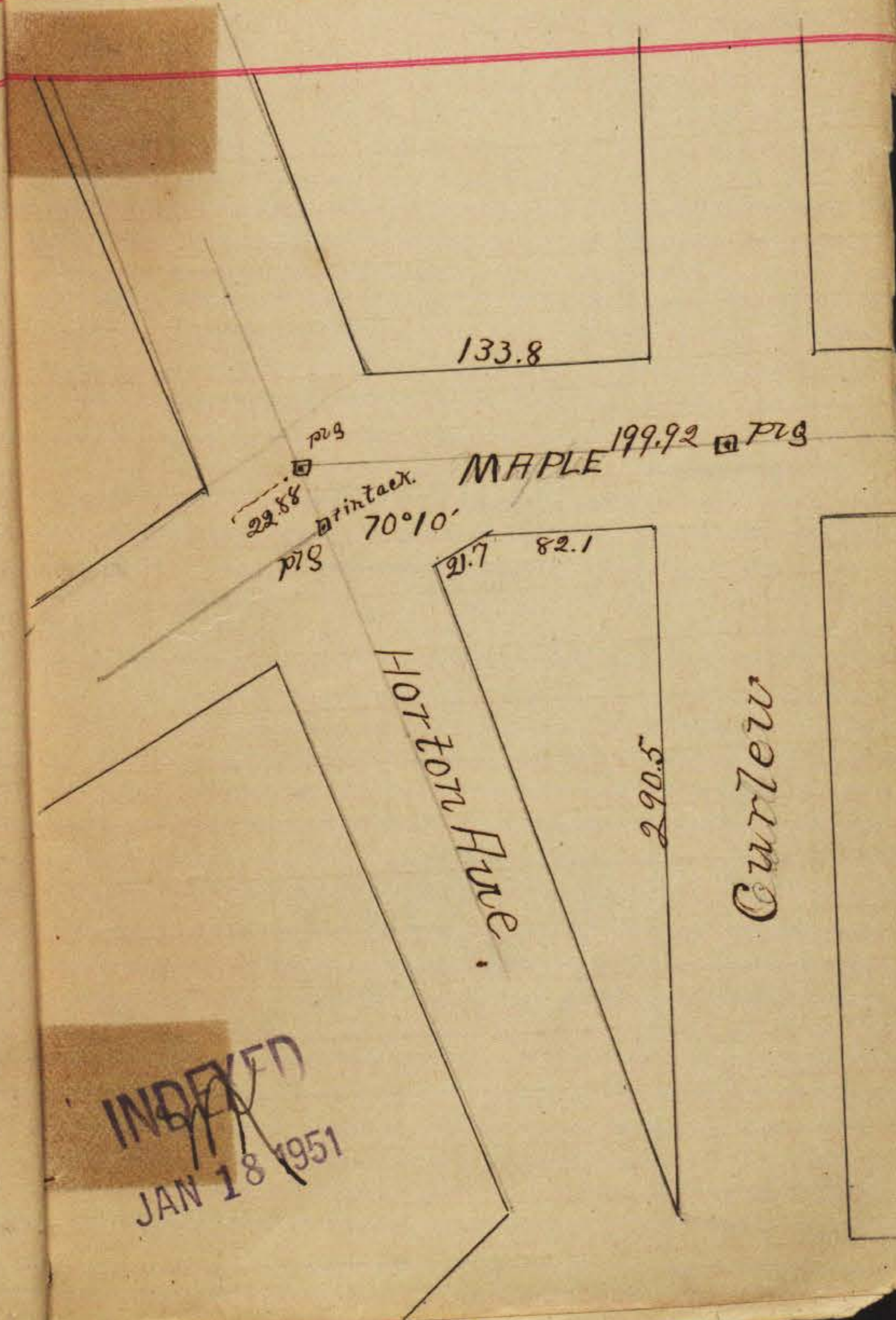
pin 21 N. of
725

Kalmia

109.4

262

CURLEW ST



INDEXED

JAN 18 1951

Dove

Nutmeg

plg.

plg.

plg.

plg.

20 1/2

58.21
50.65

144.7

INDEXED
JAN 18 1951

Curew.

133.8

CURLEW ST

CURLEW ST

Palm

□ P29.

North line of ^{P29} □ Horton's ADD.

106.87

Olive

□ P29.

Upas

□ P29.

INDEXED

JAN 18 1951

INDEXED

JAN 18 1951

DOVE ST.

Middle Town Division Line, 151.82

West of Center of Olive and Horton Ave.

p19

WEST

87°57'12"

81°51'12"

70°08'

193.73

Olive

p19

Middle Town Division Line
Horton Ave
464.38'

(N 34° 25' W mag)

INDEXED
M
JAN 18 1951

56.66 p19
70°10'

p19

see st enter book 12 P. 3' N 05' line
in Montross

DOVE ST

Dove ST

13

Quince

□ p29

Spruce

□ p29

Palm

□ p29

Redwood.

□ p29

INDEXED
M
JAN 18 1951

INDEXED
M
JAN 18 1951

Dove ST

DOVE ST

280
132.38
147.68

1/22

1/23

1125

1129

plg

132.38

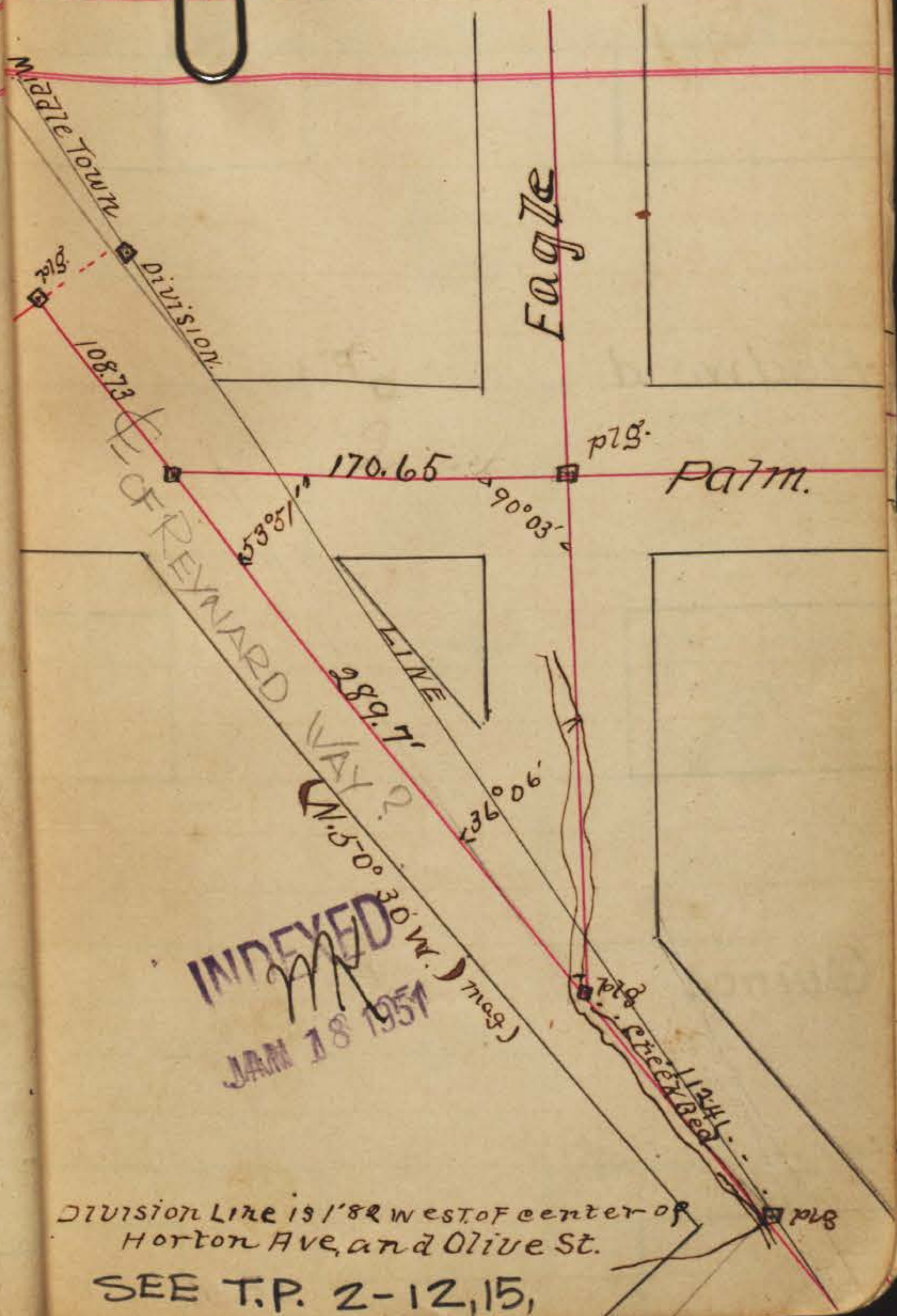
109.88

Upas

INDEXED
M
JAN 18 1951

Thorn

EAGLE ST



DIVISION Line is 1'82 west of center of Horton Ave, and Olive St.

SEE T.P. 2-12, 15,

EAGLE ST

EAGLE ST

16

North line of Plg. Horton's Add

Redwood

Plg.

Upas

1/13/21 Plg.

Thorn

Plg.

Spruce

Plg.

INDEXED
MK
JAN 18 1951

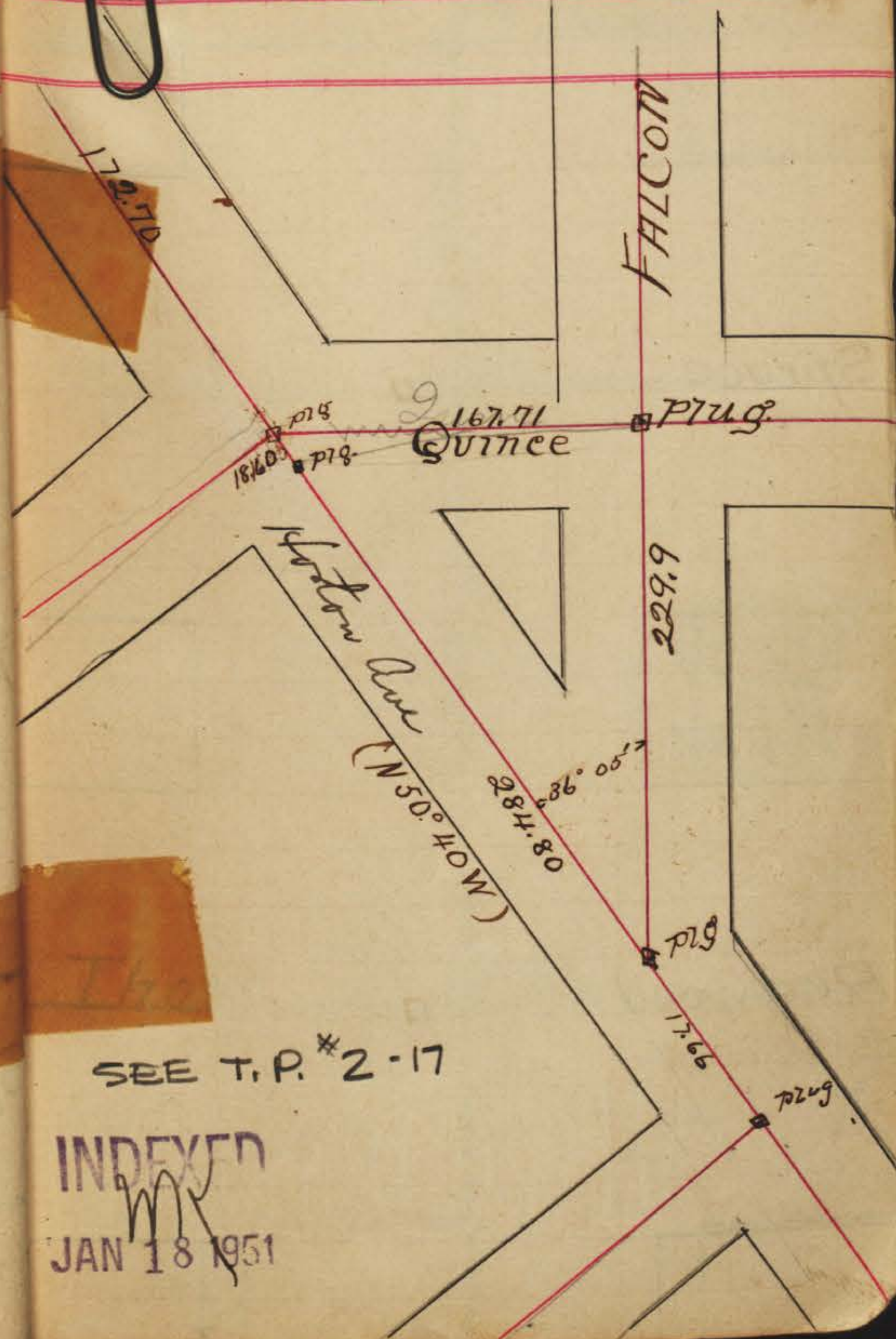
INDEXED
MK
JAN 18 1951

Quince

Plg.

1

FALCON ST



SEE T.P. #2-17

INDEXED

JAN 18 1951

FALCON ST

Spruce

INDEXED
M
JAN 18 1951

Redwood

FALCON ST

18

North line of ^{P29} Horton's

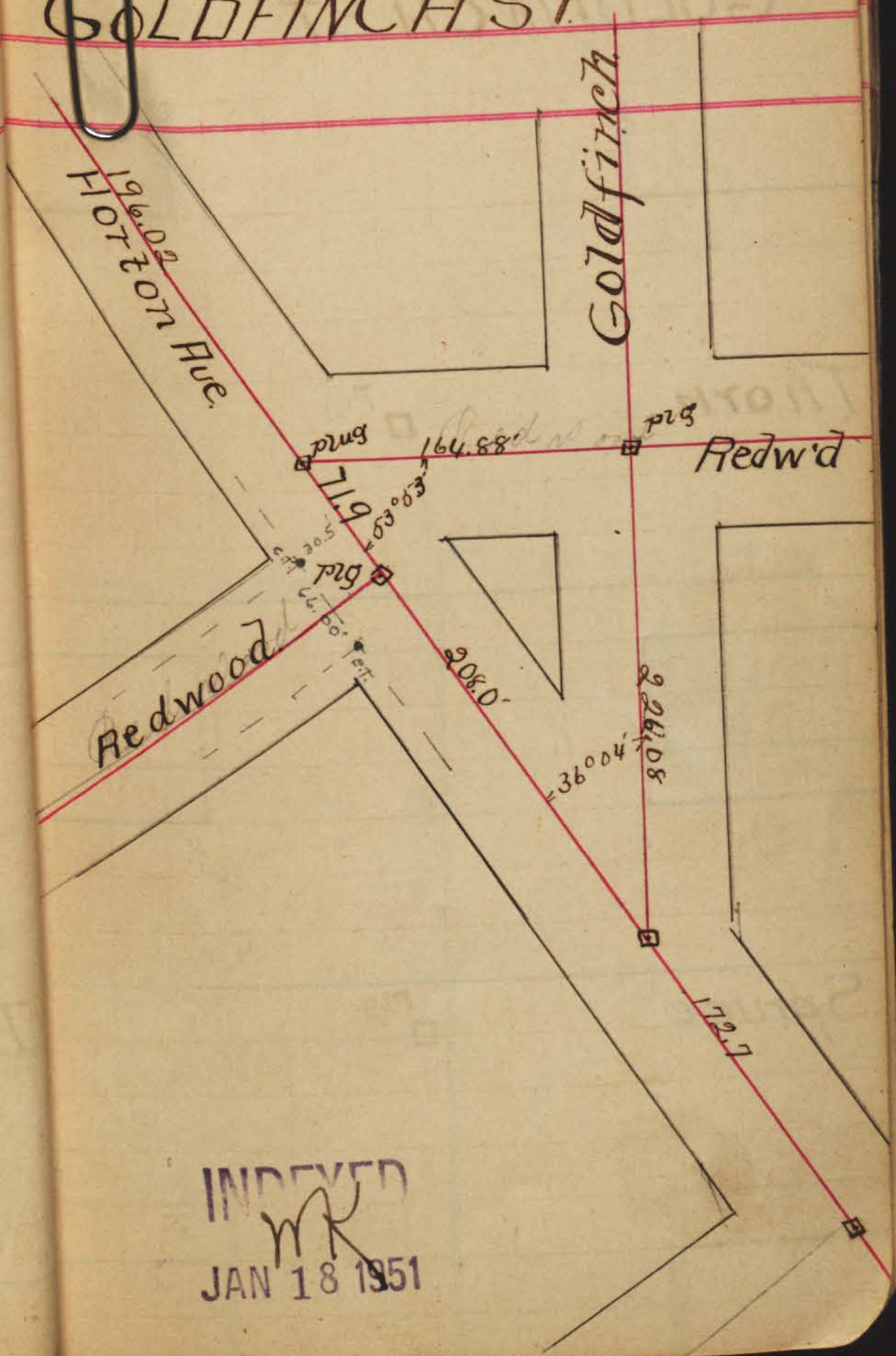
116.55

Upas

INDEXED
M
JAN 18 1951

Thorn

GOLDFINCH ST.



INDEXED

JAN 18 1951

GOLDFINCH ST

GOLDFINCH ST

20

INDEXED
MK
JAN 18 1951

Thorn

□ P29

INDEXED
MK
JAN 18 1951

Spruce

□ P29

North LINE

□ P29

OF HORTON'S

79.88

119.88

Ipas

□ P29

HAWKST

HAWK ST

21

NORTH LINE OF HORTON'S
6335

corner
1/4

129.07

p29

Upas

200.55
162.27
163.72
19.32
60.00
R.R. Hub.

HAWK

Spruce

INDEXED
JAN 18 1951

Thorn

p29

Spruce

292.55

p19

360.05

back to post

cen of road

Horton Ave.
No. 121
M.H.M.

INDEXED
JAN 18 1951

IBIS

North Line of \square Horton's Ad

86.18

86.18

126.18

Upas

\square p19

INDEXED

JAN 18 1951

IBIS ST

22

IBIS.

Thorn
THORN.

p19
Max

127.07

Mon \square p19 159.71

OUT

p19

Thorn
Thorn.

Horton

63°05'

254.20

Max.

36°07 1/2'

Mon

p19

p19

1667

Mon

Sassafras.

200.55

INDEXED

JAN 18 1951

JACKDAW ST

23

38
39.37
39.63

NOR Line

PIG

HORTON'S ADD.

253.35

53° 18'

126.45

12880
Jackdaw.

PIG

15745

Upas.

53° 51'

266.67

Bottom of Creek.

215.30

36° 10'

PIG


1770

PIG

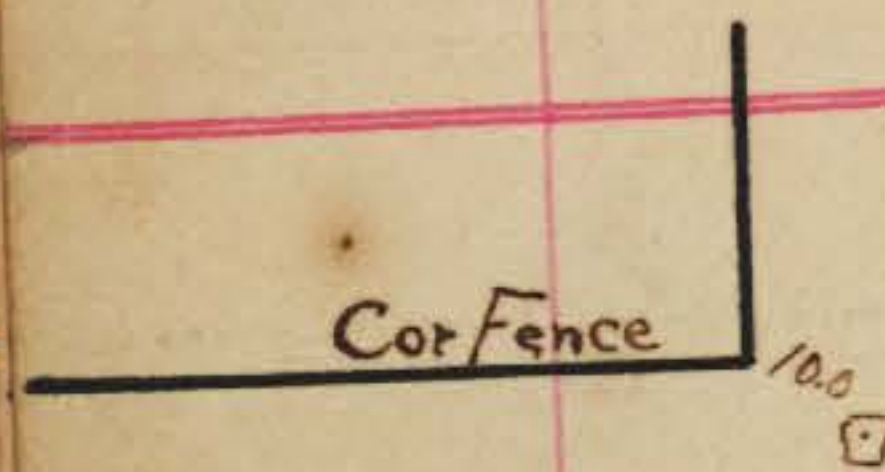
13
1273
327
10215

INDEXED
M
JAN 18 1951

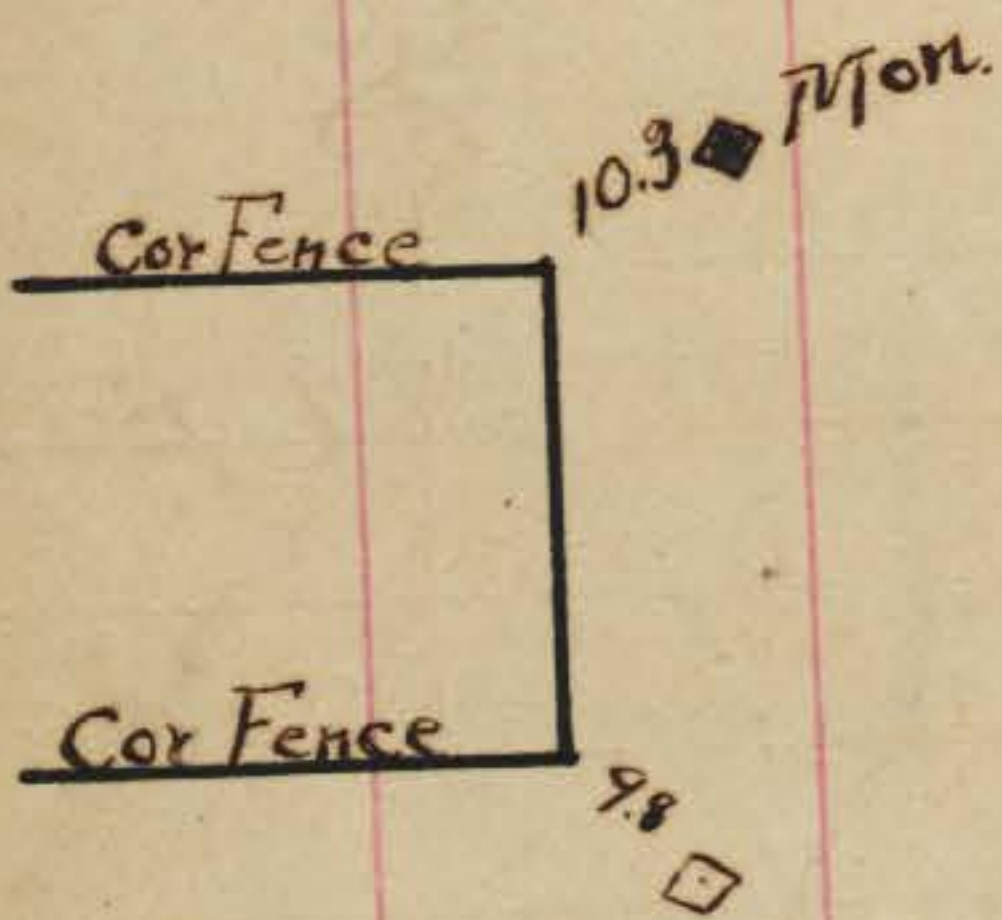
THORN



UNION STREET



F




G



INDEXED
JAN 18 1951

H




Marked




8.32 Tel Pole

11.5 Tel Pole



12.4



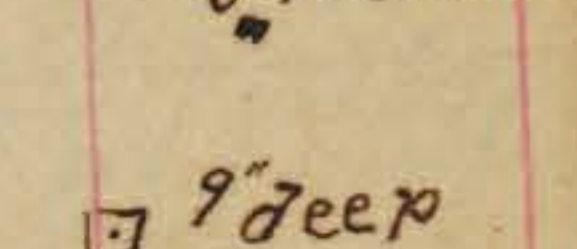
9.62




9.6



11.5 Tel Pole



9" deep

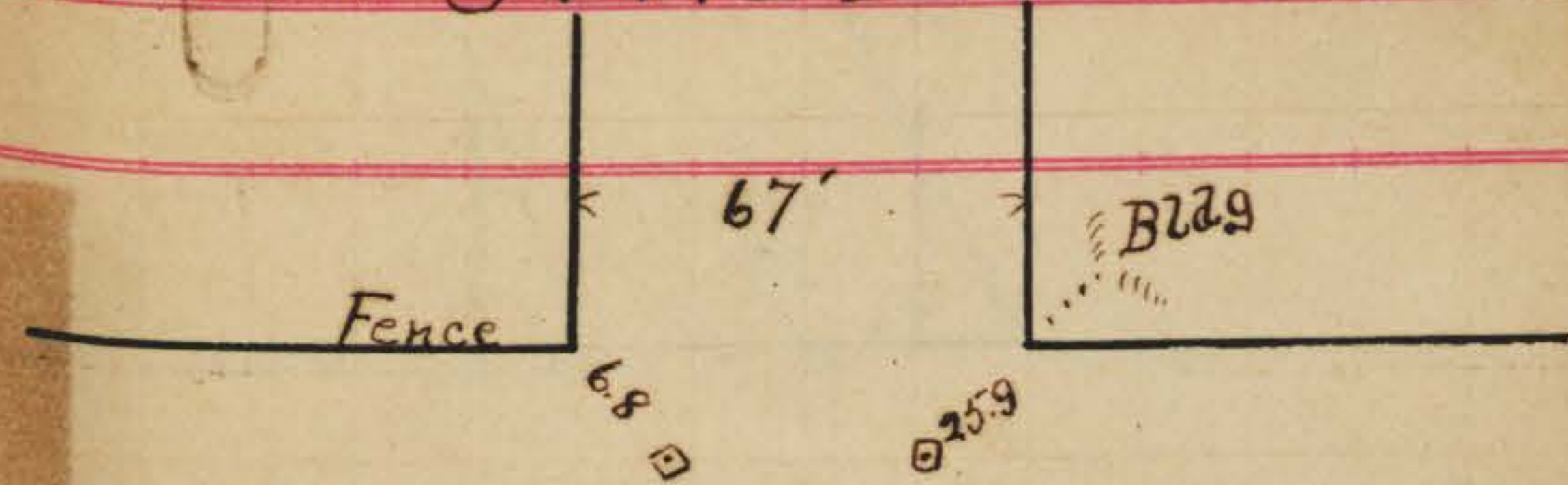


8.5

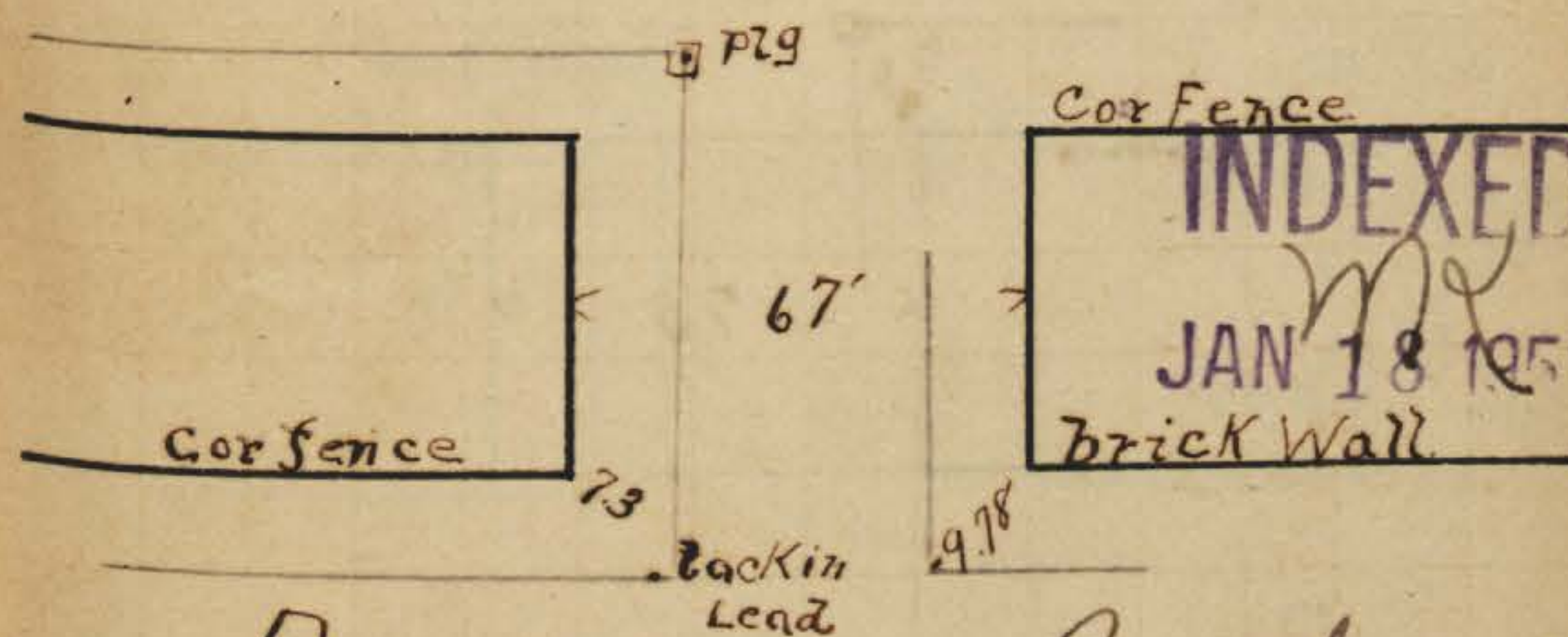
all lines are straight between the west 7' sides of Union and India and the north 7' side of D. + South 7' sides of

UNION STREET

Date 24

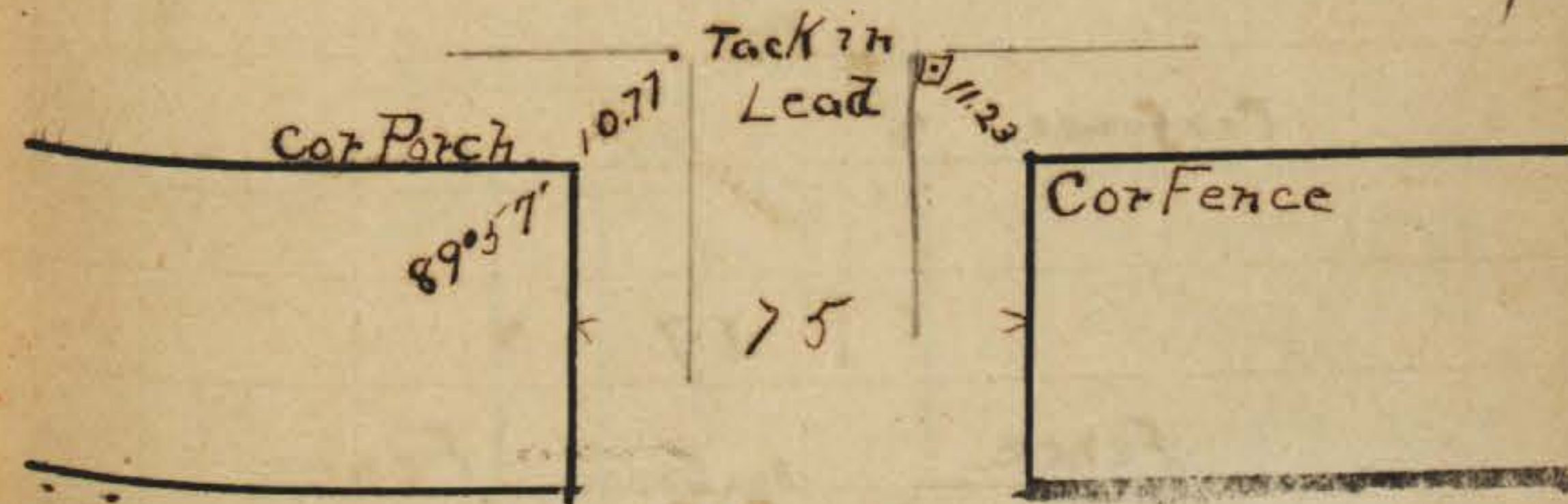


C



D

Broadway



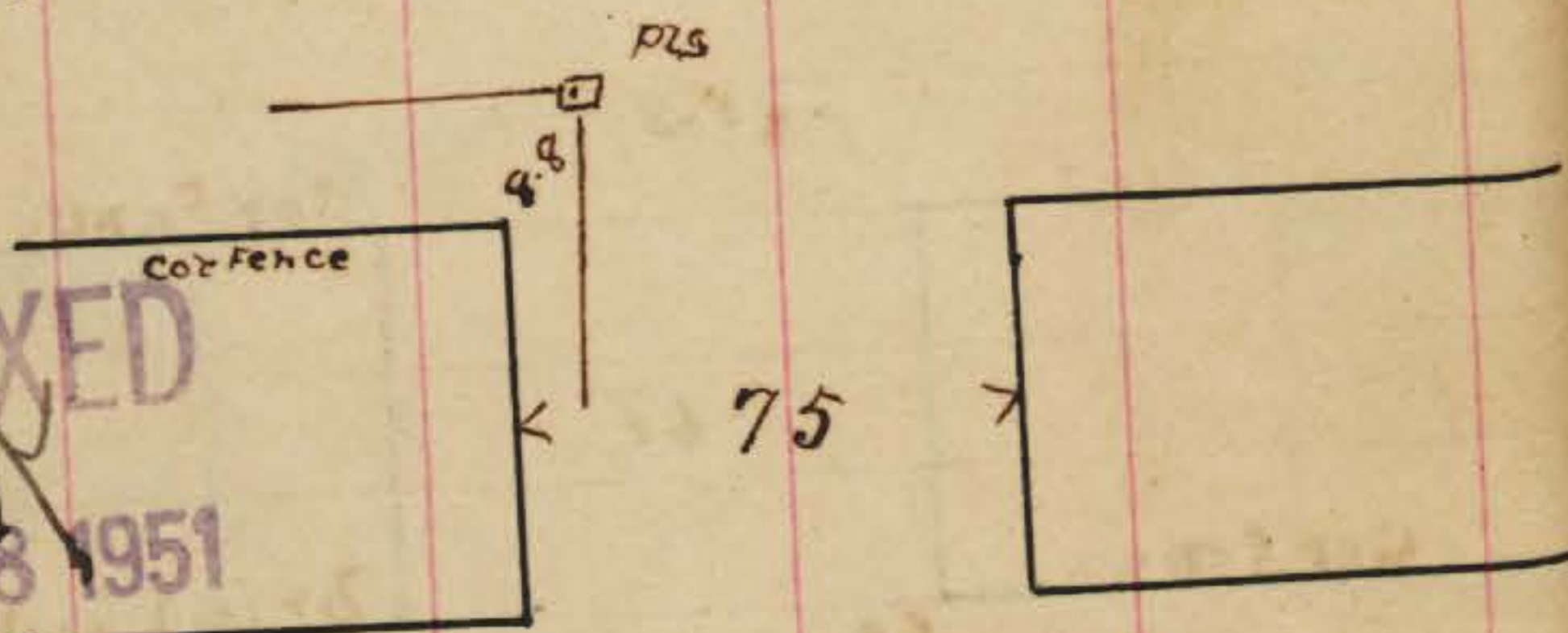
E



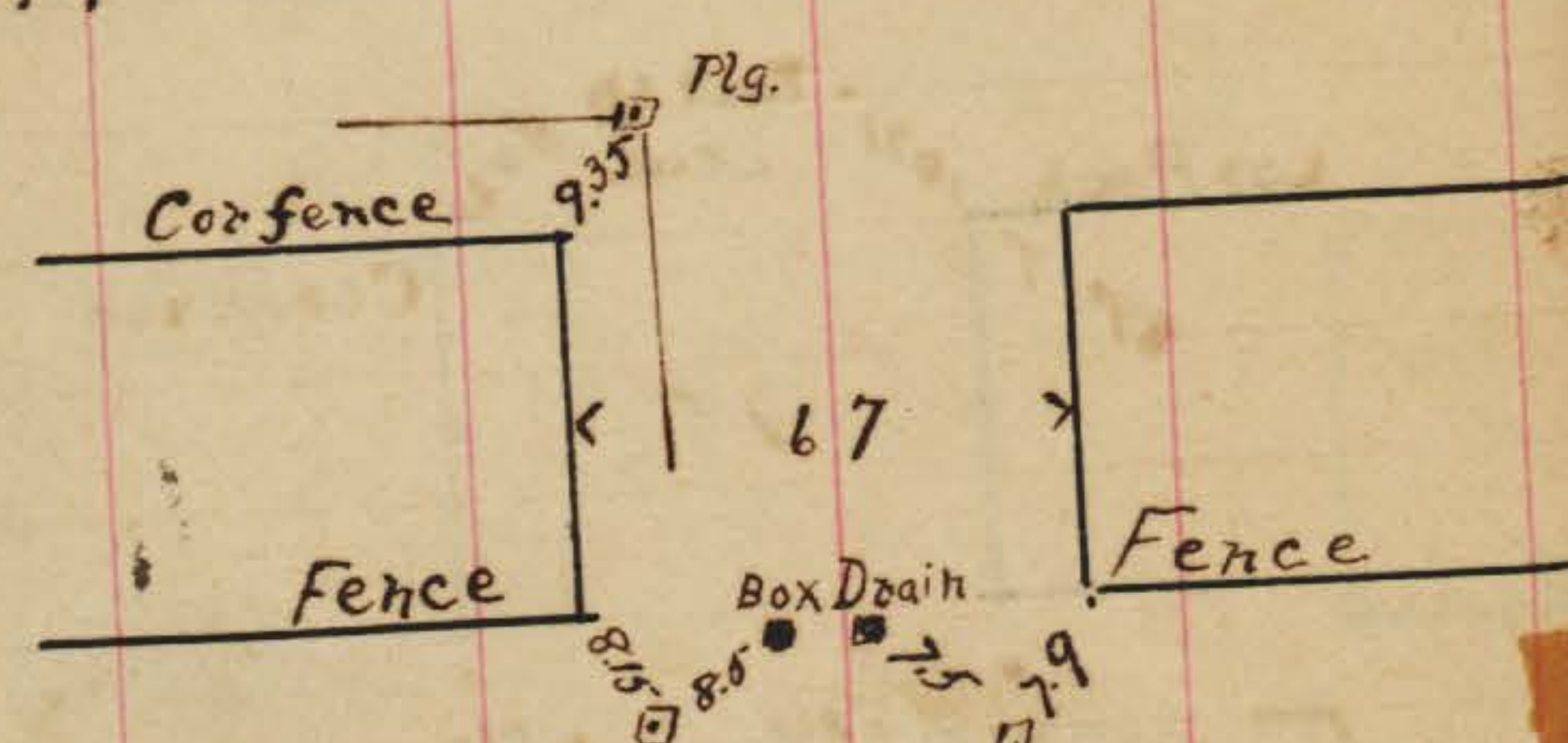
UNION STREET

Ash

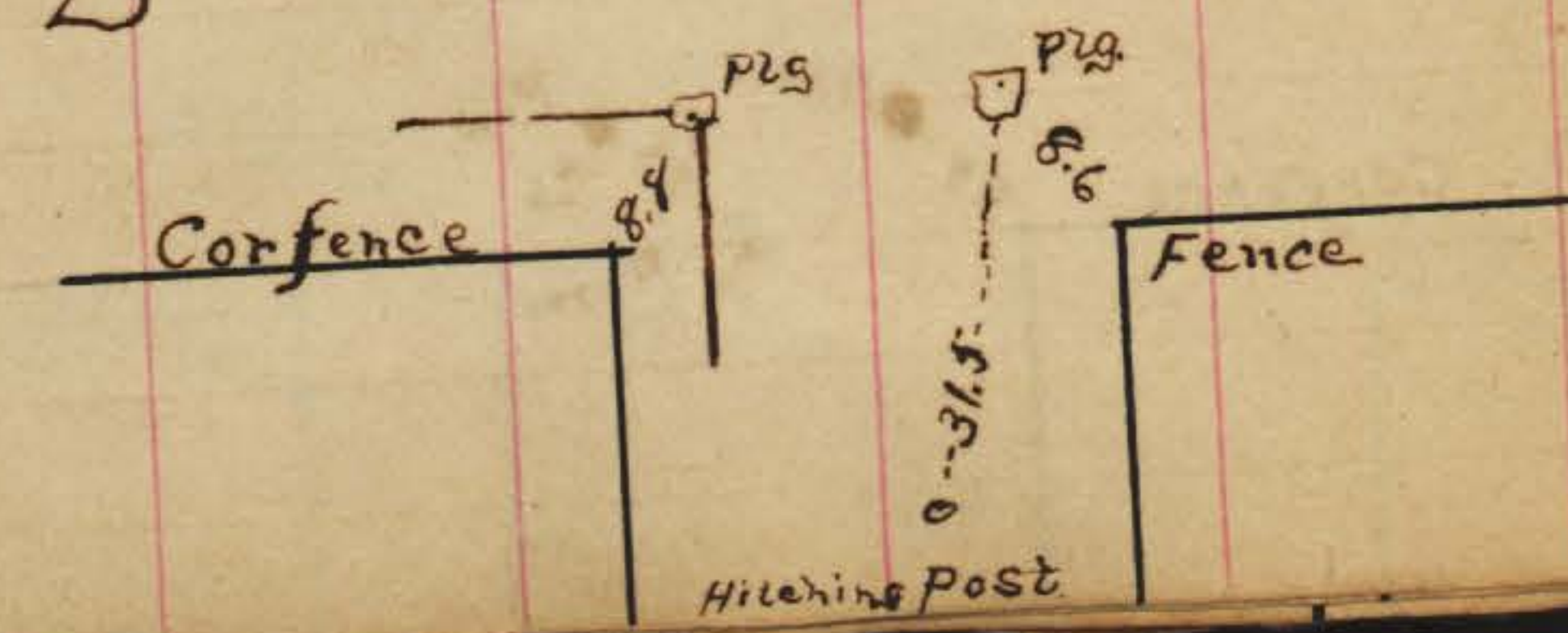
INDEXED
M
JAN 18 1951



A

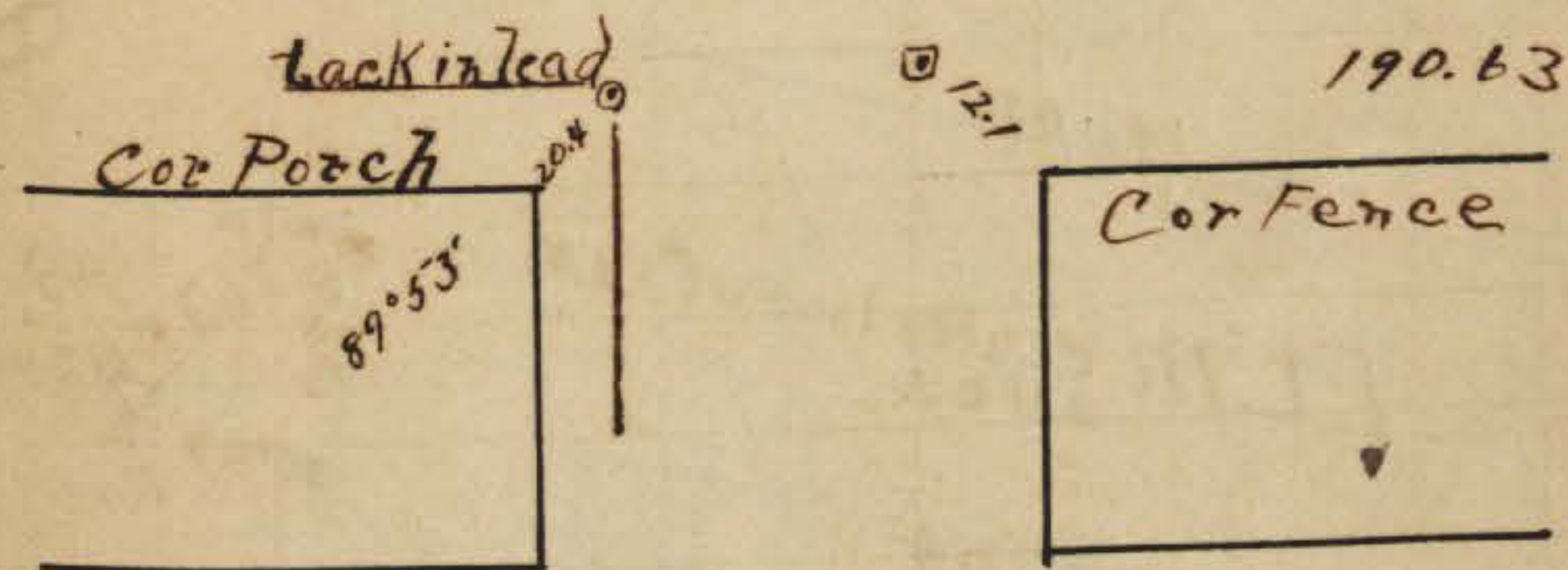


B

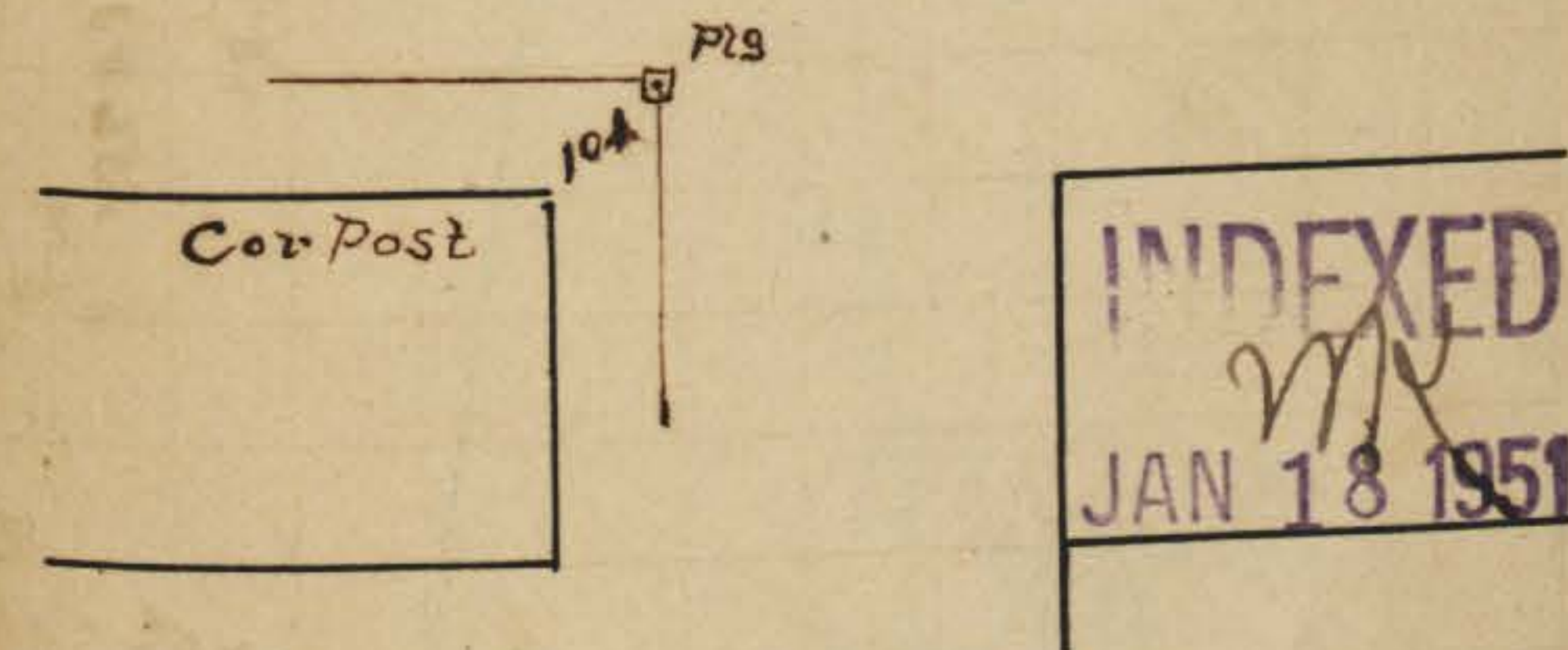


Cor Fence 37.5 Mon.

Date

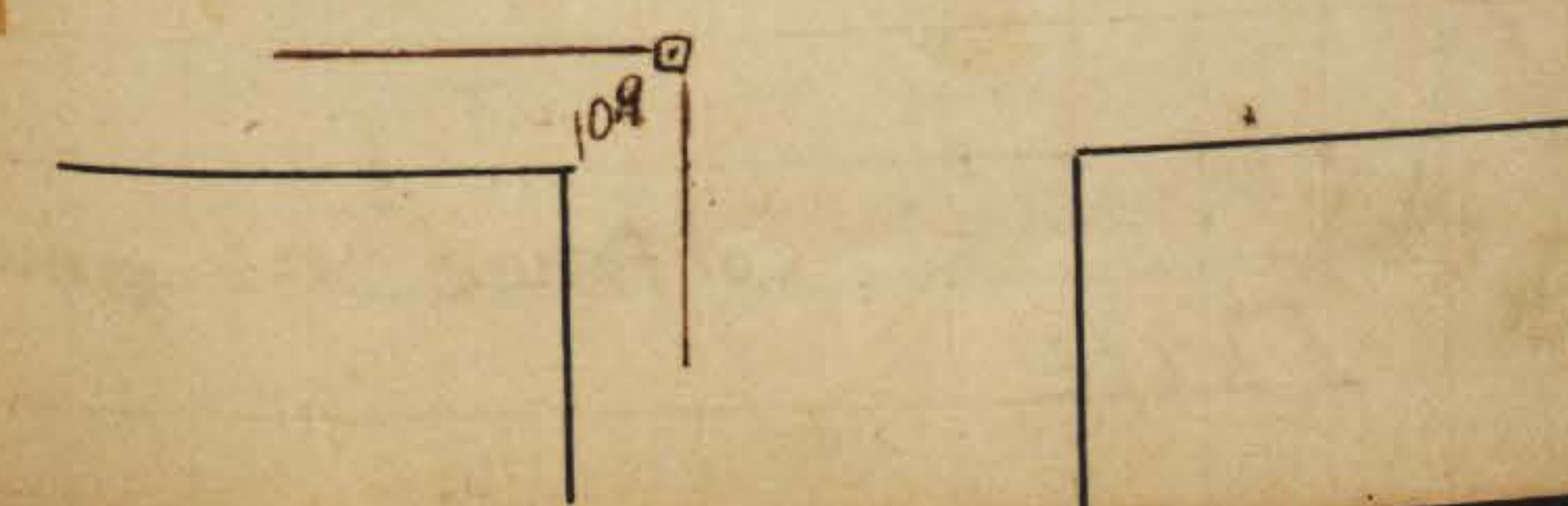


Cedar

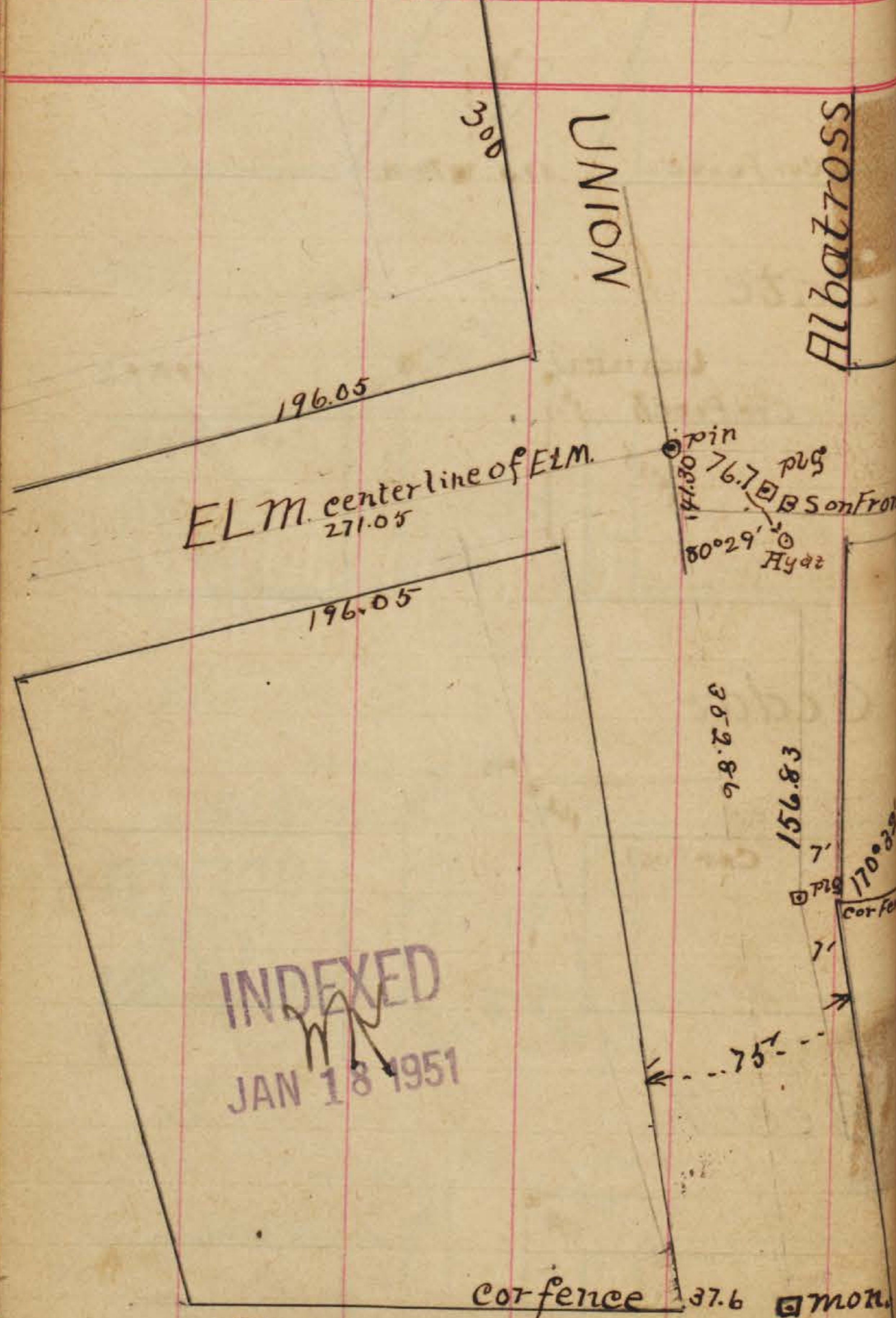


INDEXED
M
JAN 18 1951

Beech



UNION STREET

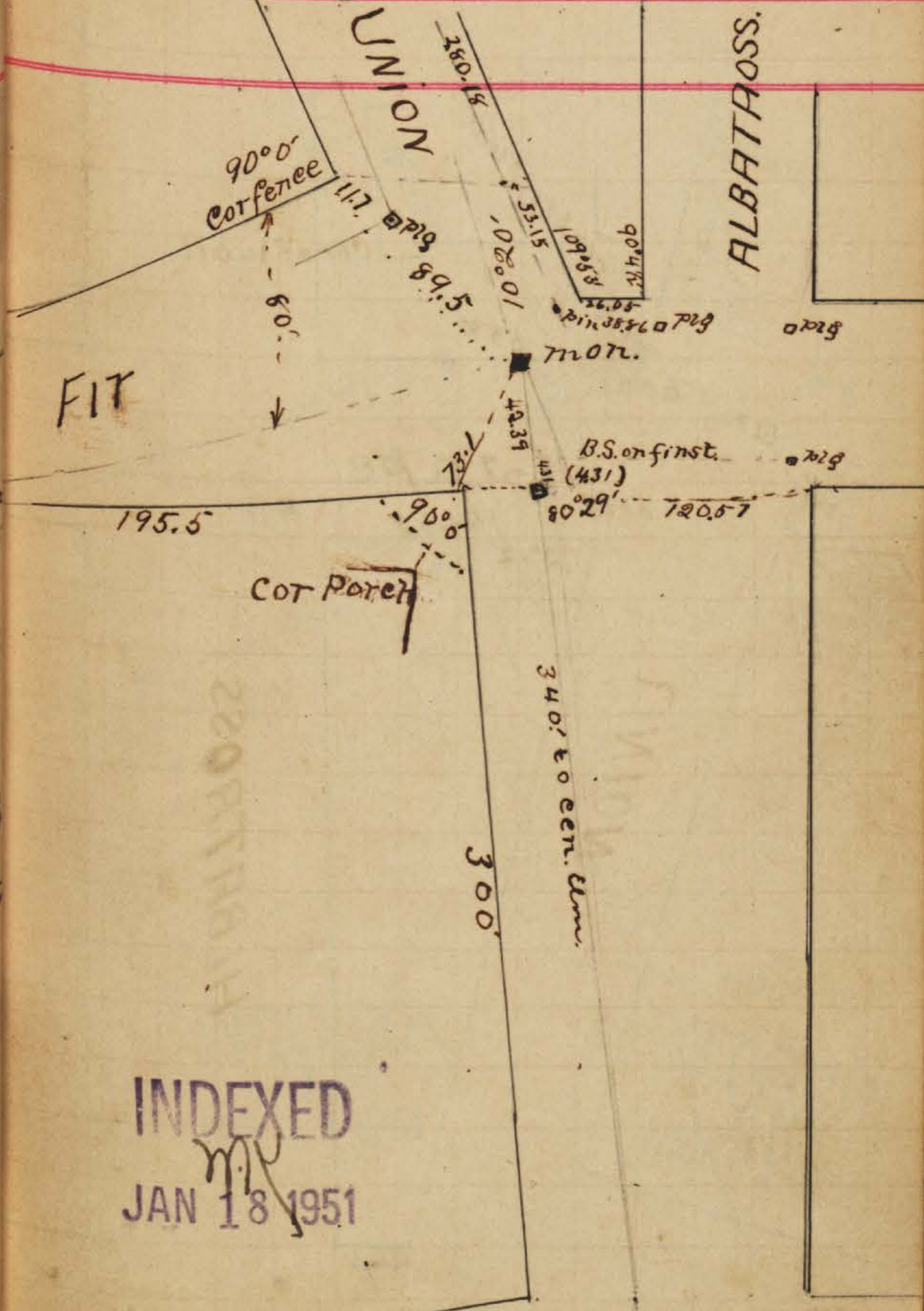


INDEXED
JAN 18 1951

Date.

cor fence 37.6 mon.

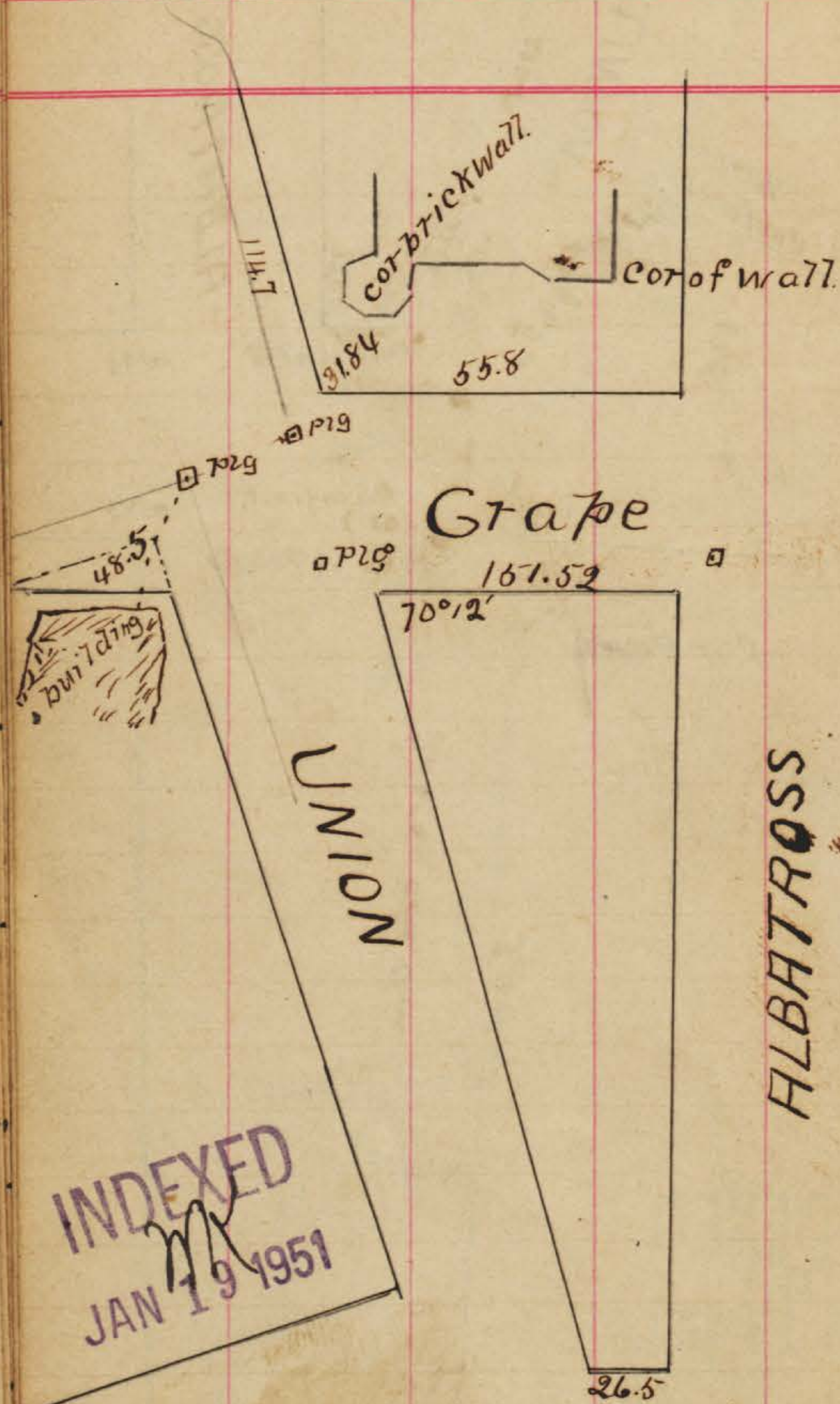
UNION STREET



INDEXED
JAN 18 1951

pin

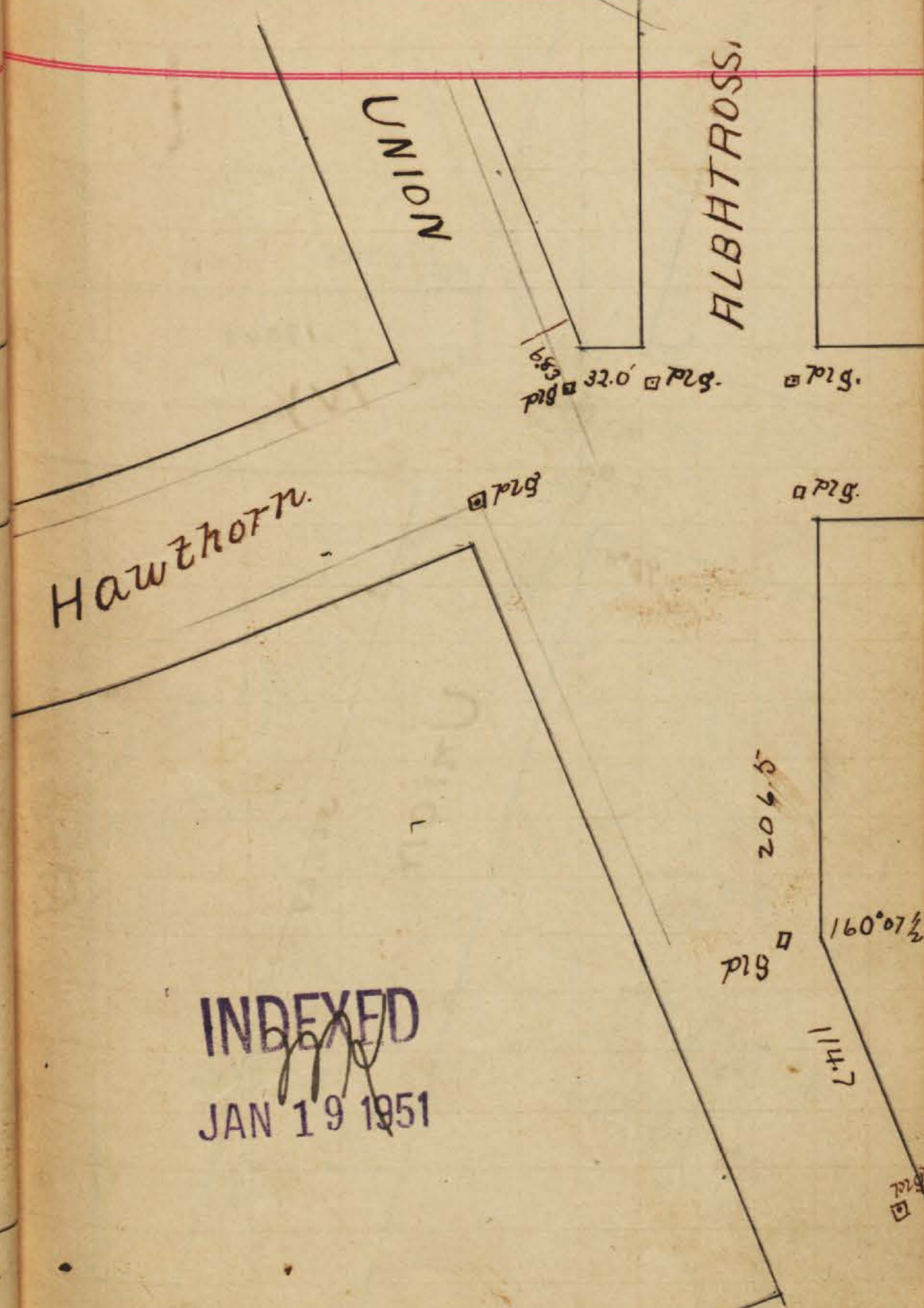
UNION STREET



INDEXED
JAN 19 1951

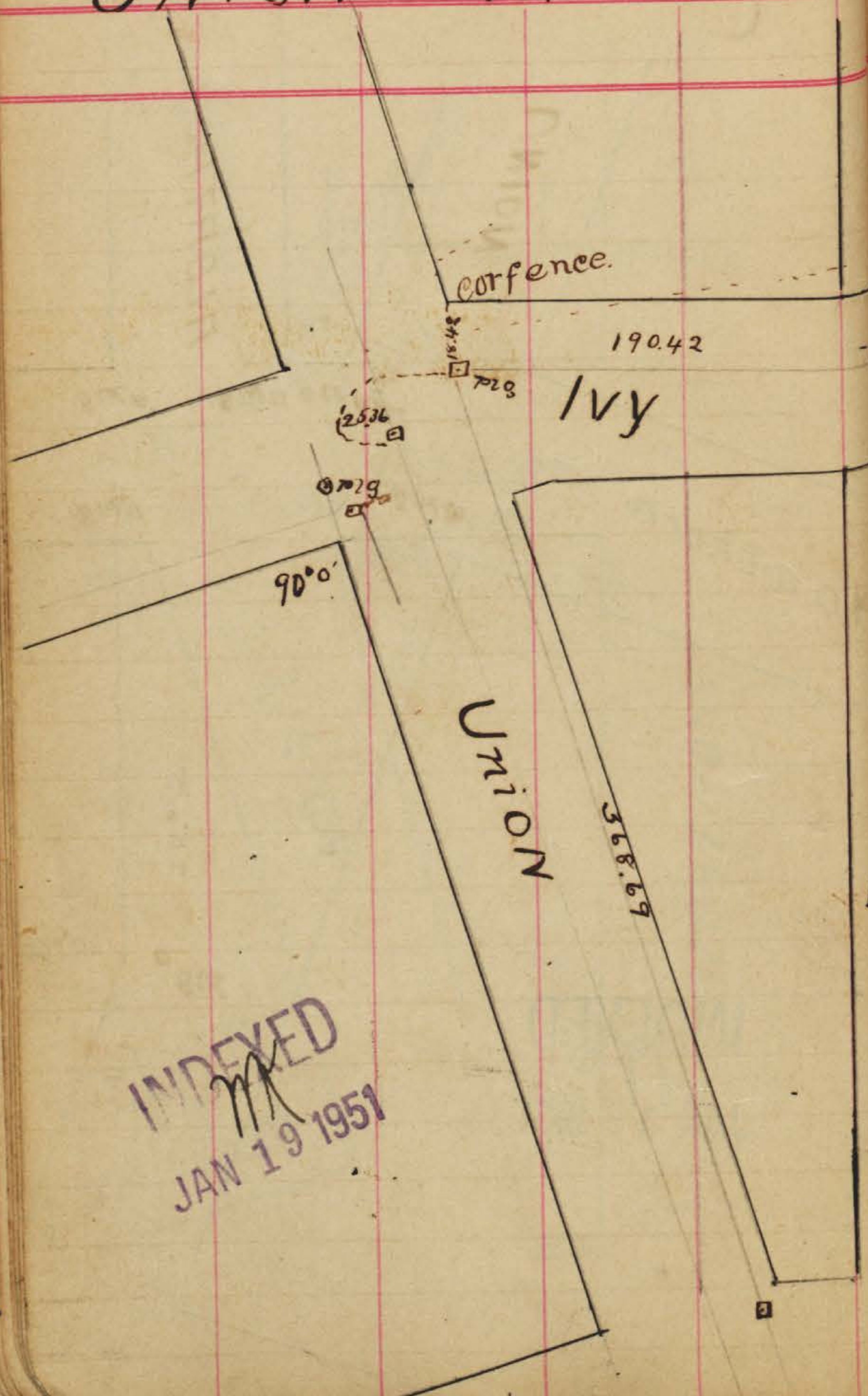
UNION STREET

27



INDEXED
JAN 19 1951

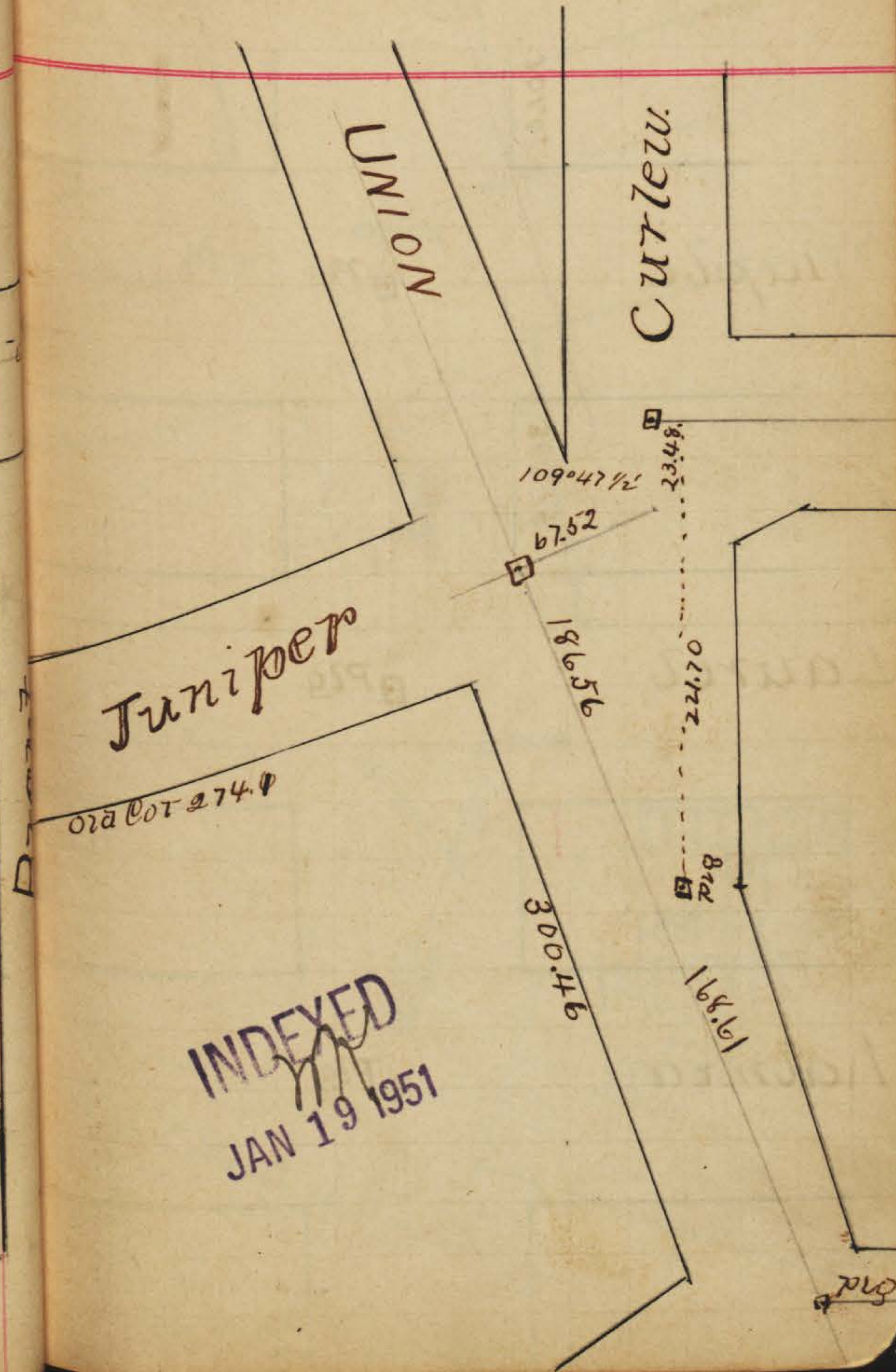
UNION STREET



INDEXED
JAN 19 1951

UNION STREET

28



INDEXED
JAN 19 1951

UNION STREET

301.01

Maple

Plg.

300.74

Laurel

Plg.

INDEXED

JAN 19 1951

Kalmia

Plg.

UNION STREET

29

PALM

PLUG

471.53

350° 35' E

OLIVE

PLUG

581° 51' 1/2" E

181° 21'

471.73

INDEXED

JAN 19 1951

NUTMEG

301.01

UNION STREET

UNION STREET

Spruce

Upas

Redwood

Thorn

Quince

Sassafras

INDEXED
MK
JAN 19 1951

INDEXED
MK
JAN 19 1951

UNION STREET

STATE STREET 31

INDEXED
JAN 19 1951

INDEXED
MK
JAN 19 1951

willow
walnut St.

Vine

cor porch

F

cor fence

INDEXED
JAN 19 1951
cor shed

G

cor Bldg

cor Hsc
cor porch

MARKET
H

cor Bldg

cor Bldg

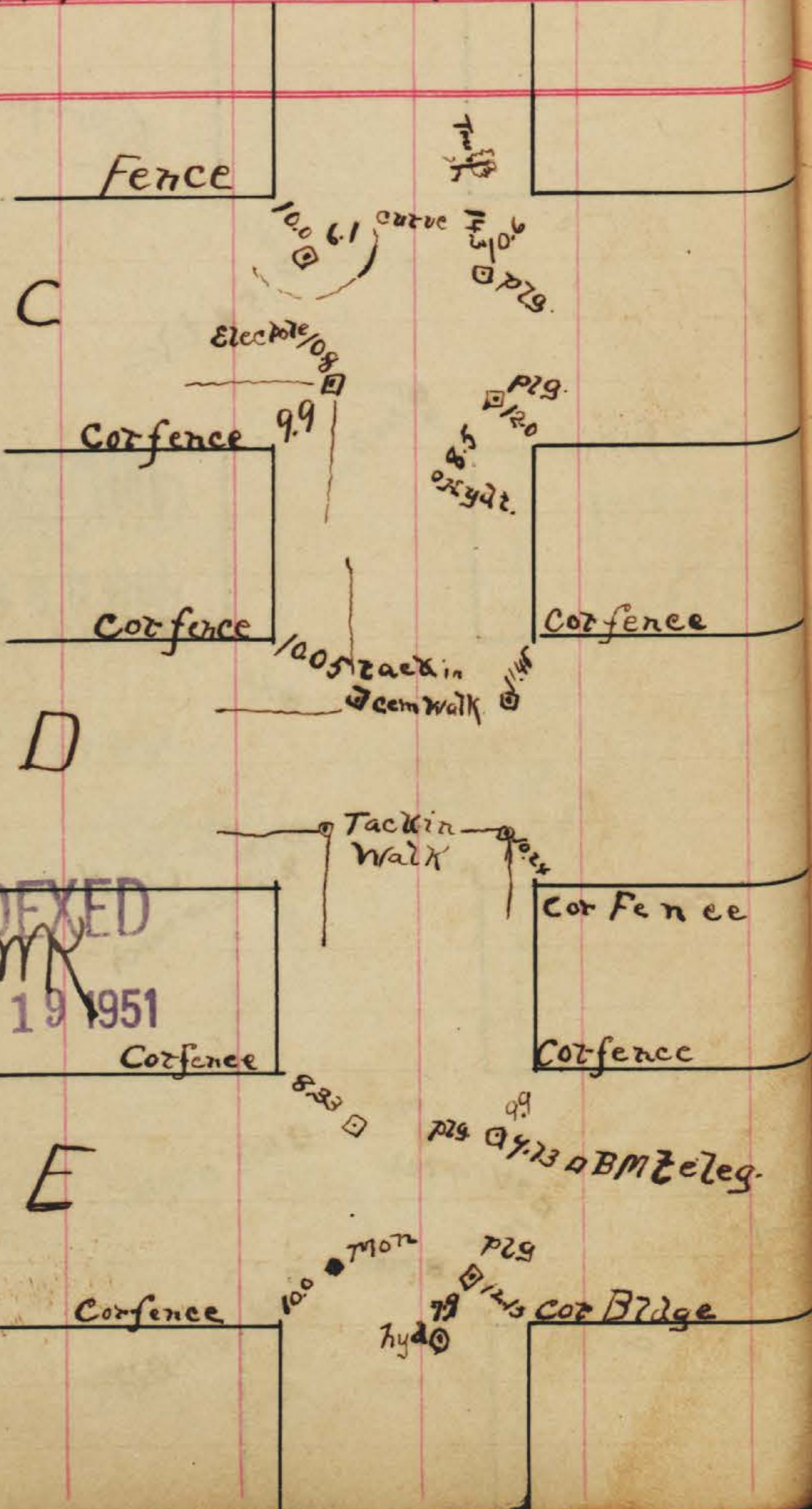
28.75
7.5
teleg.
mon
8.24
7.48
hyd.

9.2

10.95
mon
8.98
9.11

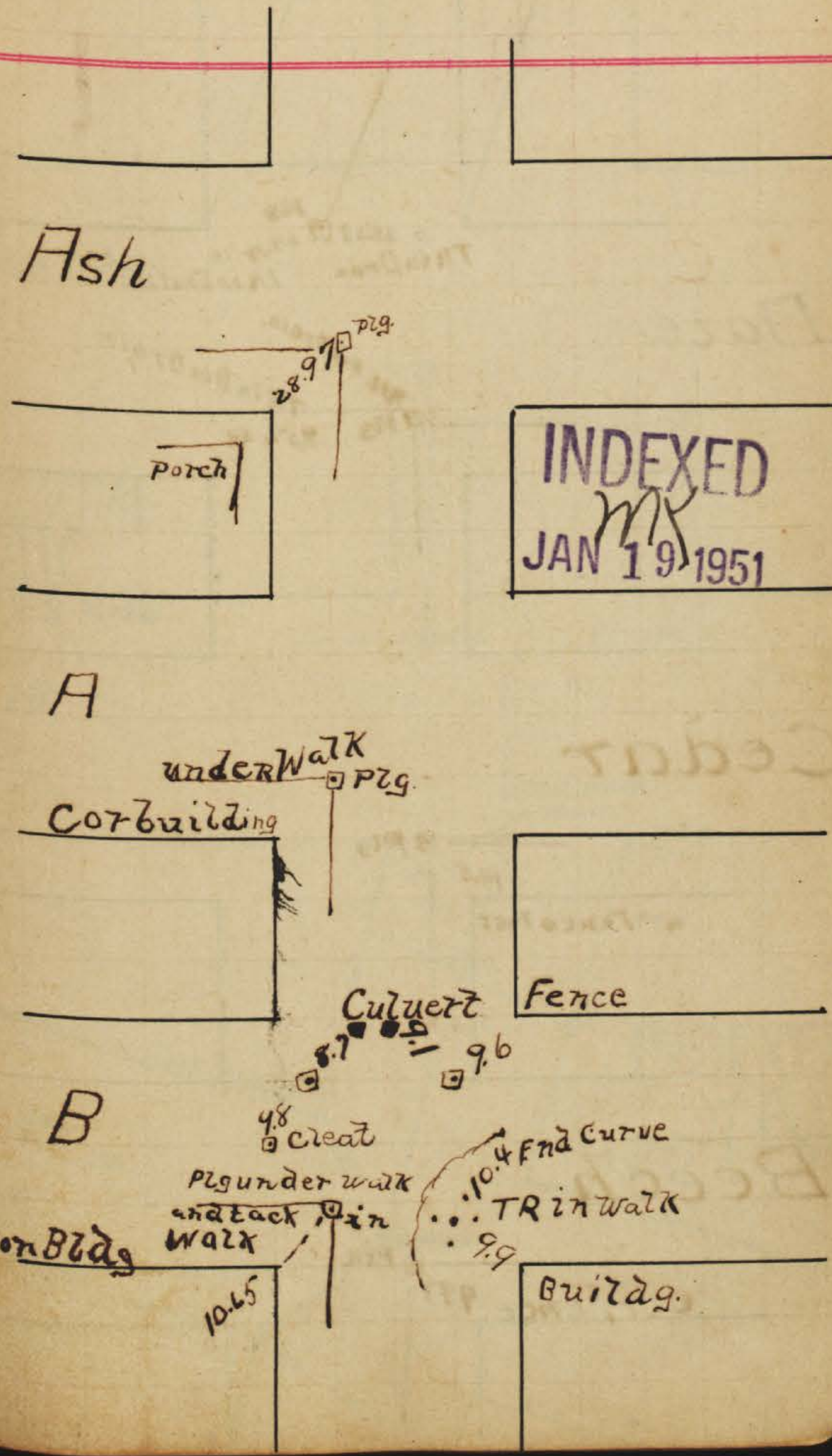
10.5
mon
10.5
11.55
Tel Pole
16.7

STATE STREET



INDEXED
 JAN 19 1951

STATE STREET



INDEXED
 JAN 19 1951

STATE STREET

Date.

TK in Drain 28.35 PLG 29.78 TK in Drain

TK in Box Drain 9.54 PLG 9.32 Box Drain

INDEXED
M
JAN 19 1951

Cedar

2nd Fence Post 14.5 PLG

Beech

Cor Fence 9.99 Pin

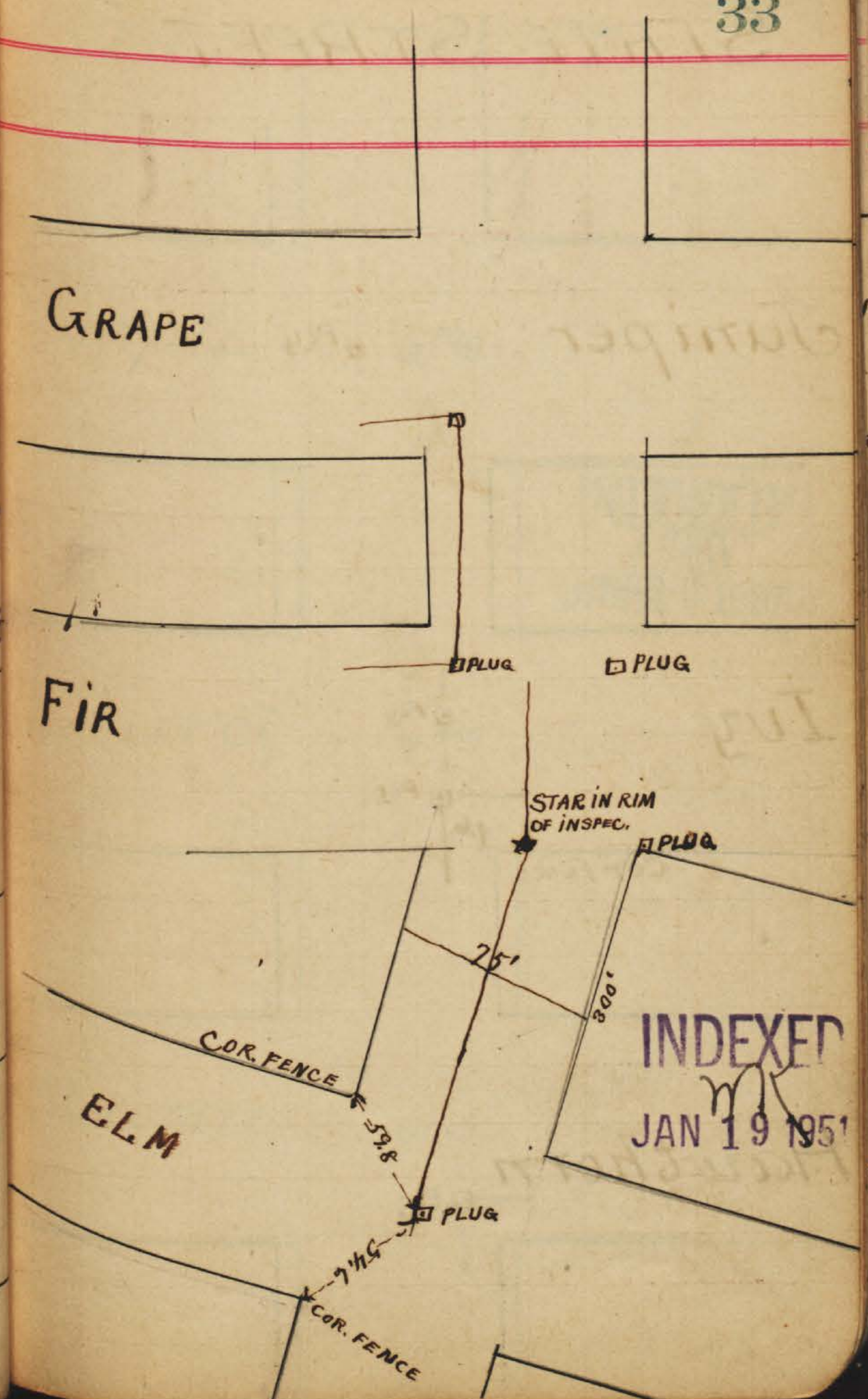
GRAPE

FIR

ELM

STAR IN RIM OF INSPEC.

INDEXED
M
JAN 19 1951



STATE STREET

Juniper

□ Plg.

INDEXED

JAN 19 1951

Ivy

□ Plg.

□ Plg.

9.6

Coz Fence

Hawthorn

□ Plg.

STATE STREET

34

Maple

□ Plg.

INDEXED

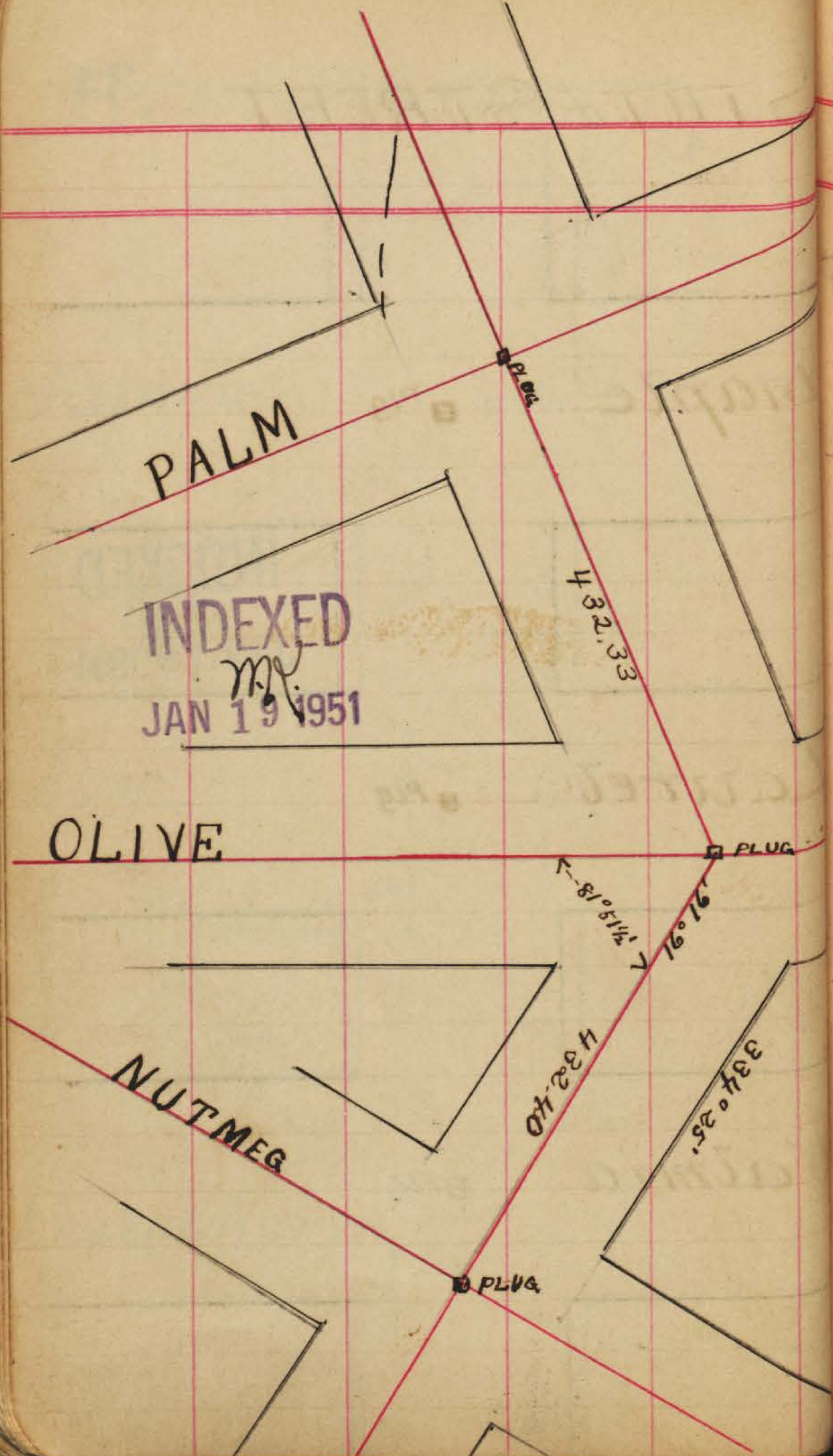
JAN 19 1951

Laurel

□ Plg.

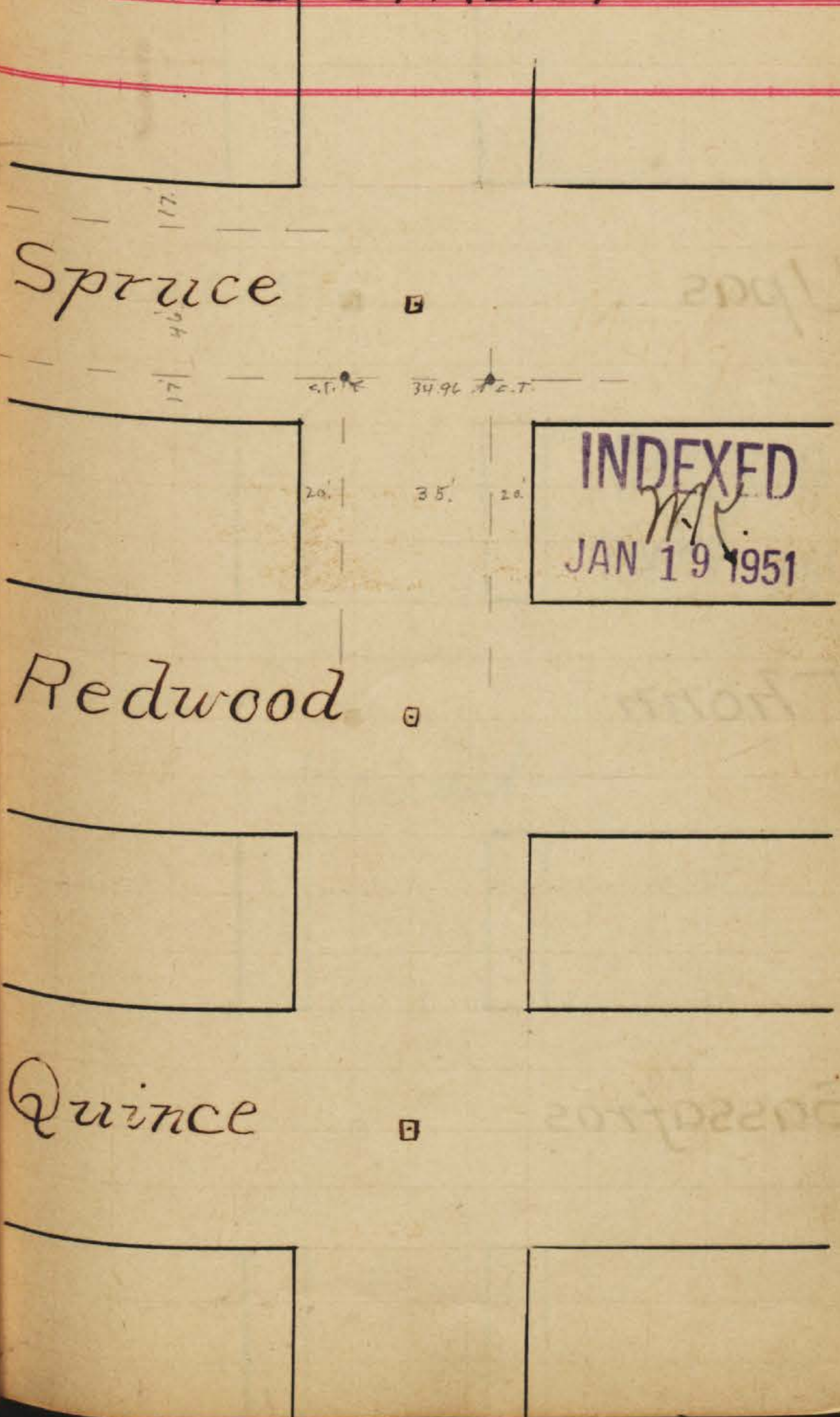
Kalmia

□ Plg.



STATE STREET

35



STATE STREET

STATE STREET

36

Upas

Chalmers

INDEXED
M
JAN 19 1951

INDEXED
M
JAN 19 1951

Thorn

(Willow)

Walnut

Sassafras

Vine

COLUMBIA STREET

COLUMBIA STREET

F

Cor Porch

16.97

Cor Bldg

9.96
7.63 Tel pole

BM 11.5
Mon

10.73 Tel pole
12.13

Cor building

BM in post
11.5

P29

G

Cor fence

12.2
Mon

P29
11.6
Hydr

Cor fence

6.95
14.57 Tel pole

P29 14.7
Tel pole BM

H

MARKET

109
134 Tel pole
Mon

17.9 Cor Bldg

14.95
Cor Bldg

INDEXED
JAN 19 1951

C

not found
P29
7.79
7.36
COR PLANK ROAD
ELEC POLE NE
2.50 Tree
11.3
Tel
27.2
37.8
8.4

BM Fence

Cor fence

D

9.92
Oak in
Zea

Cor fence

5.0
Oak in
Zea

8.28

INDEXED
JAN 19 1951

E

1.4
Tel pole


P29

P29

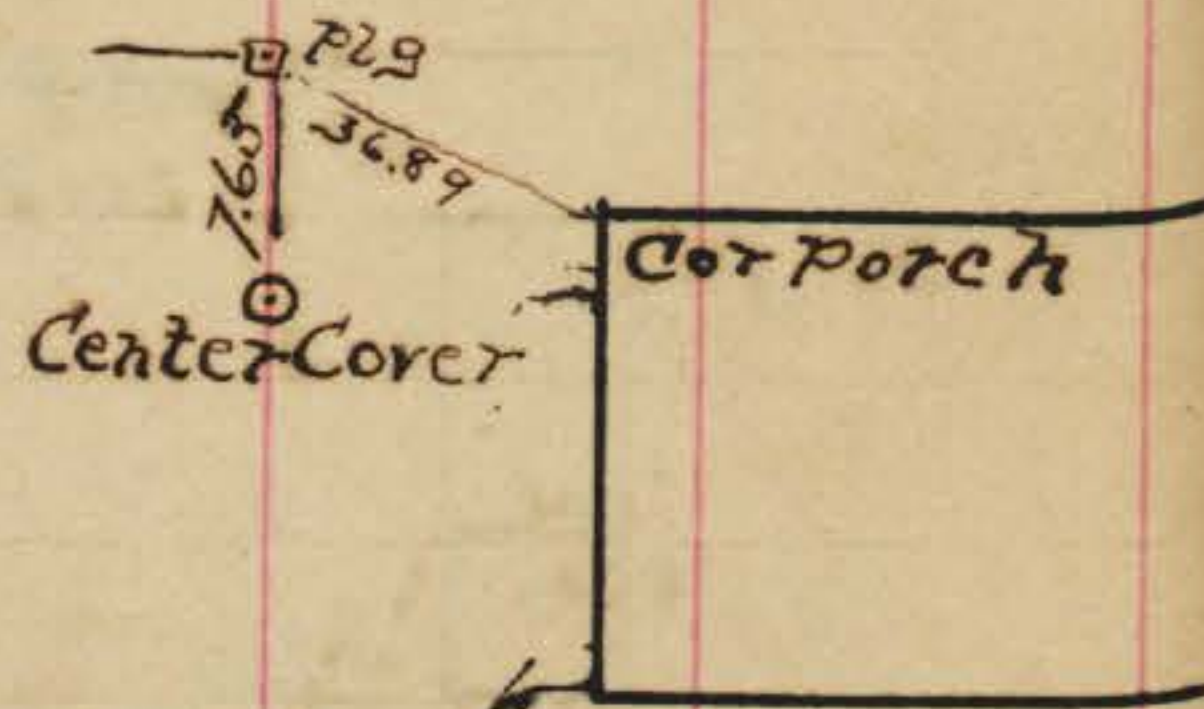
COLUMBIA STREET

Ash

INDEXED
JAN 19 1951



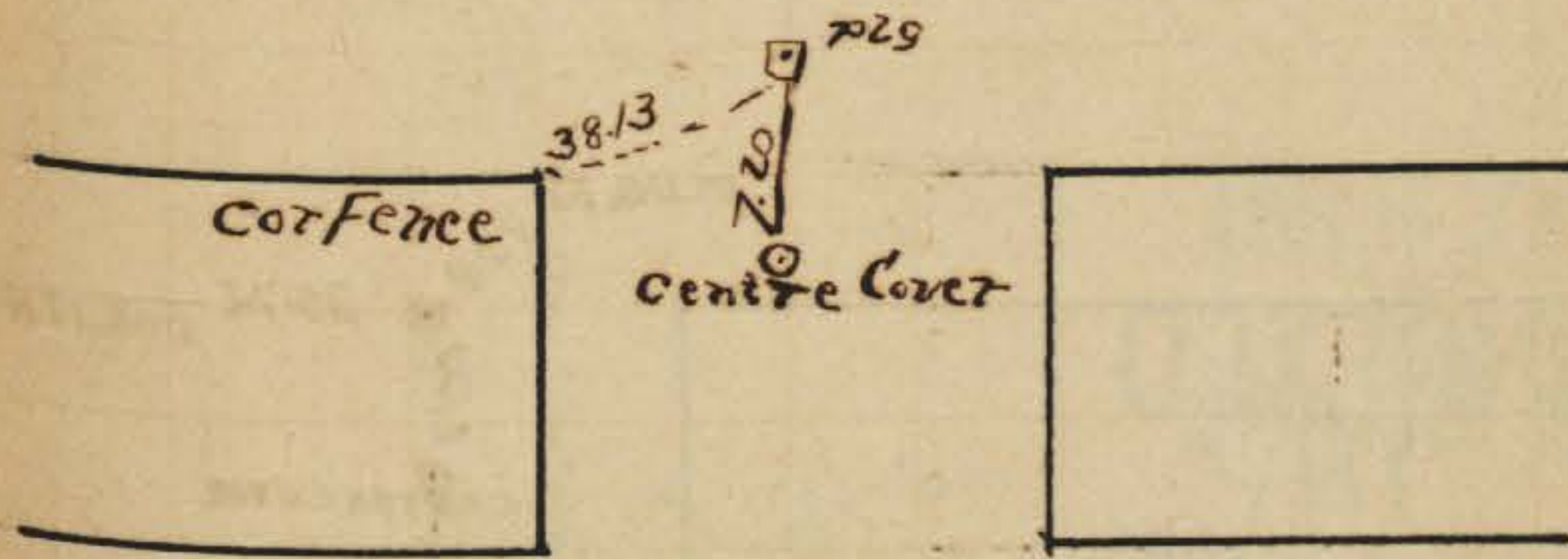
A



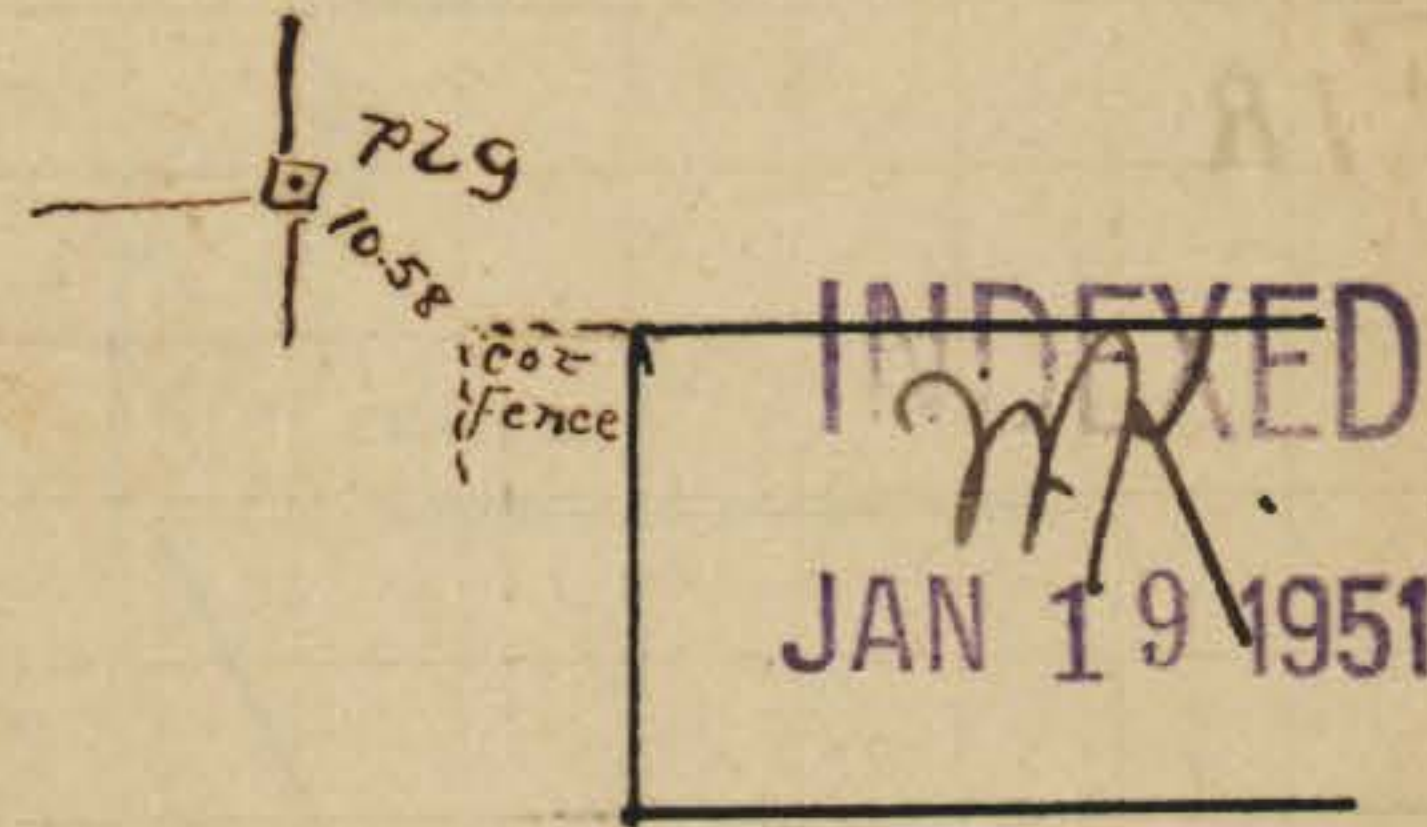
B



Date

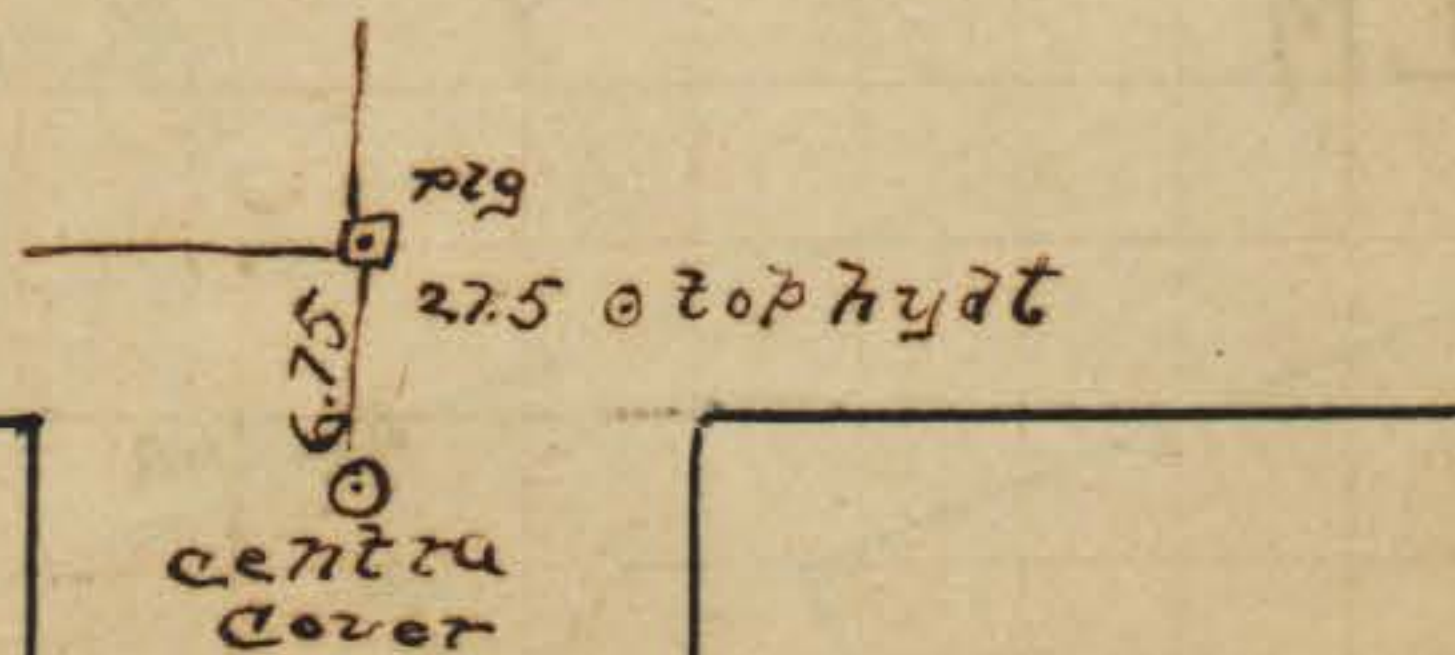


Cedar



INDEXED
JAN 19 1951

Beech



COLUMBIA STREET

GRAPE

CENTER INSPEC. COVER

INDEXED

JAN 19 1951

FIR

ELM



PLUG

284.0'

PLUG

818.52

COLUMBIA STREET³⁹

Juniper

INDEXED

JAN 19 1951

Ivy

Hawthorn

Center Cover

Centre Cover

PLUG



COLUMBIA STREET

COLUMBIA STREET

40

Maple

729

Laurel

? in ravine
did not hunt

INDEXED

JAN 19 1951

Kalmia

729

PALM

PLUG

392.99

OLIVE

278.08

PLUG

810.52

16° 16 1/2'

393.02

NUTMEG

INDEXED

JAN 19 1951

PLUG

COLUMBIA STREET

COLUMBIA STREET 41

Spruce

Upas

INDEXED
MK.
JAN 19 1951

INDEXED
MK.
JAN 19 1951

Redwood

Thorn

Quince

Sassafras

COLUMBIA STREET

Chalmers

□

INDEXED
M.K.
JAN 19 1951

INDEXED
M.K.
JAN 19 1951

Willow

□

Walnut

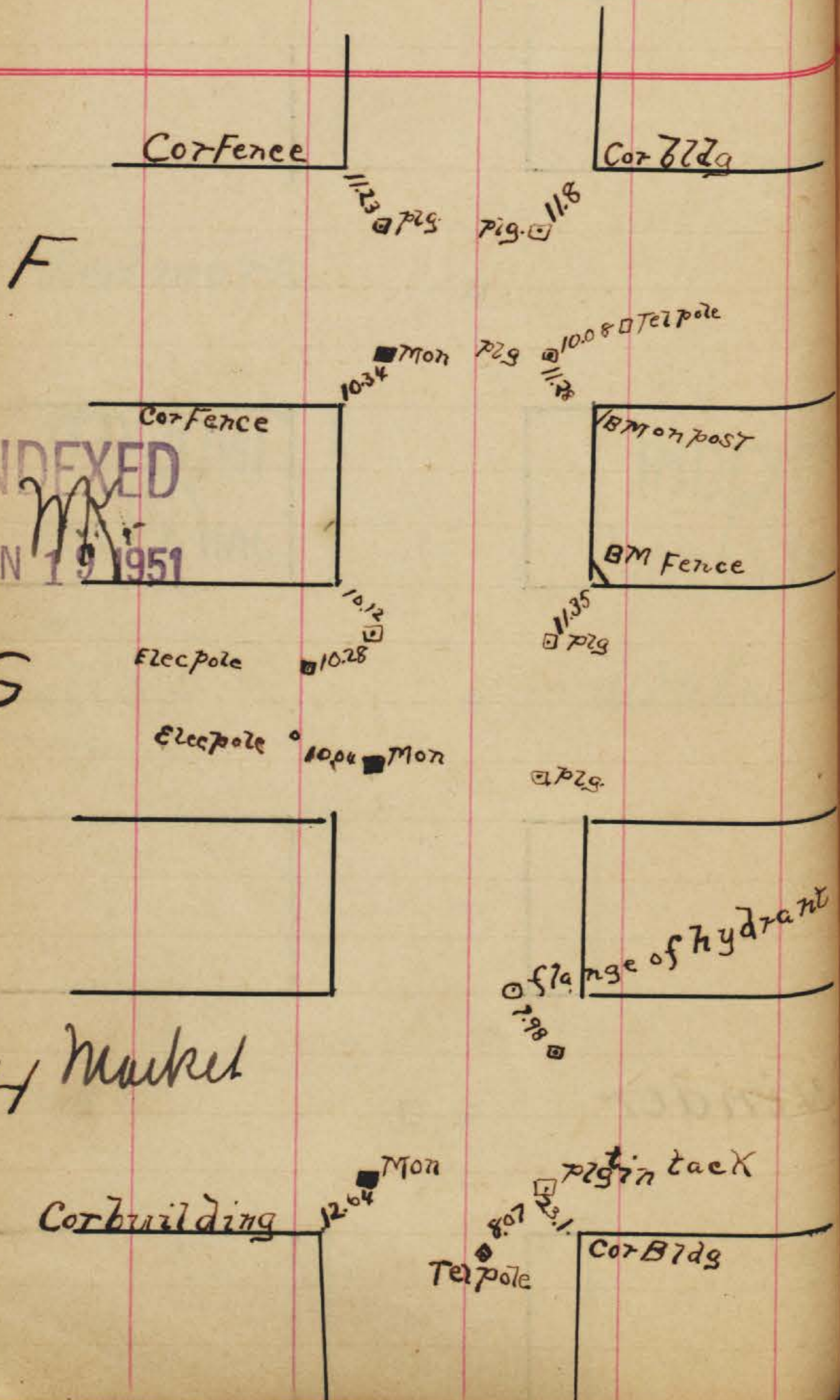
Vine

□

Winder

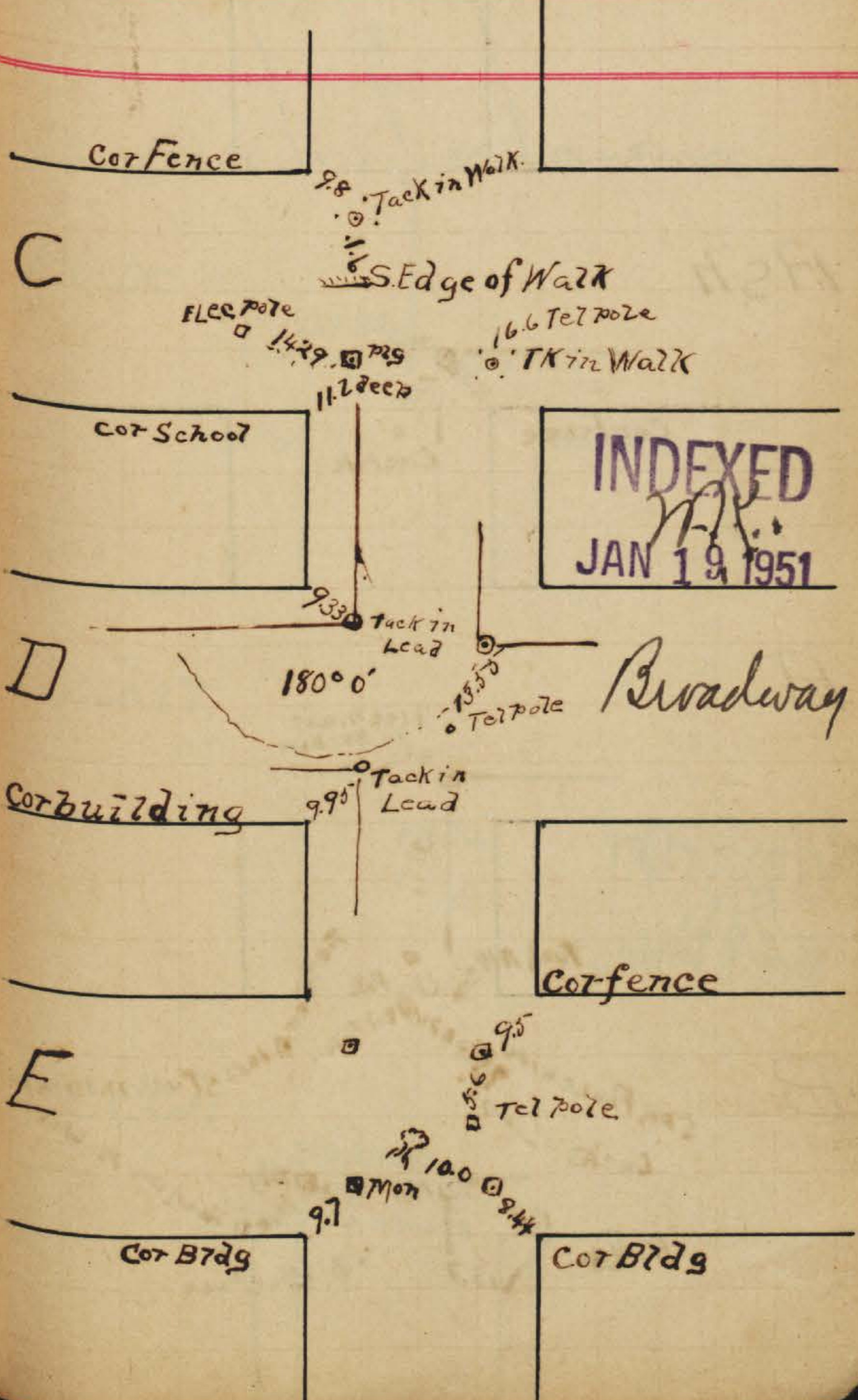
□

INDIA STREET



INDEXED
 JAN 19 1951

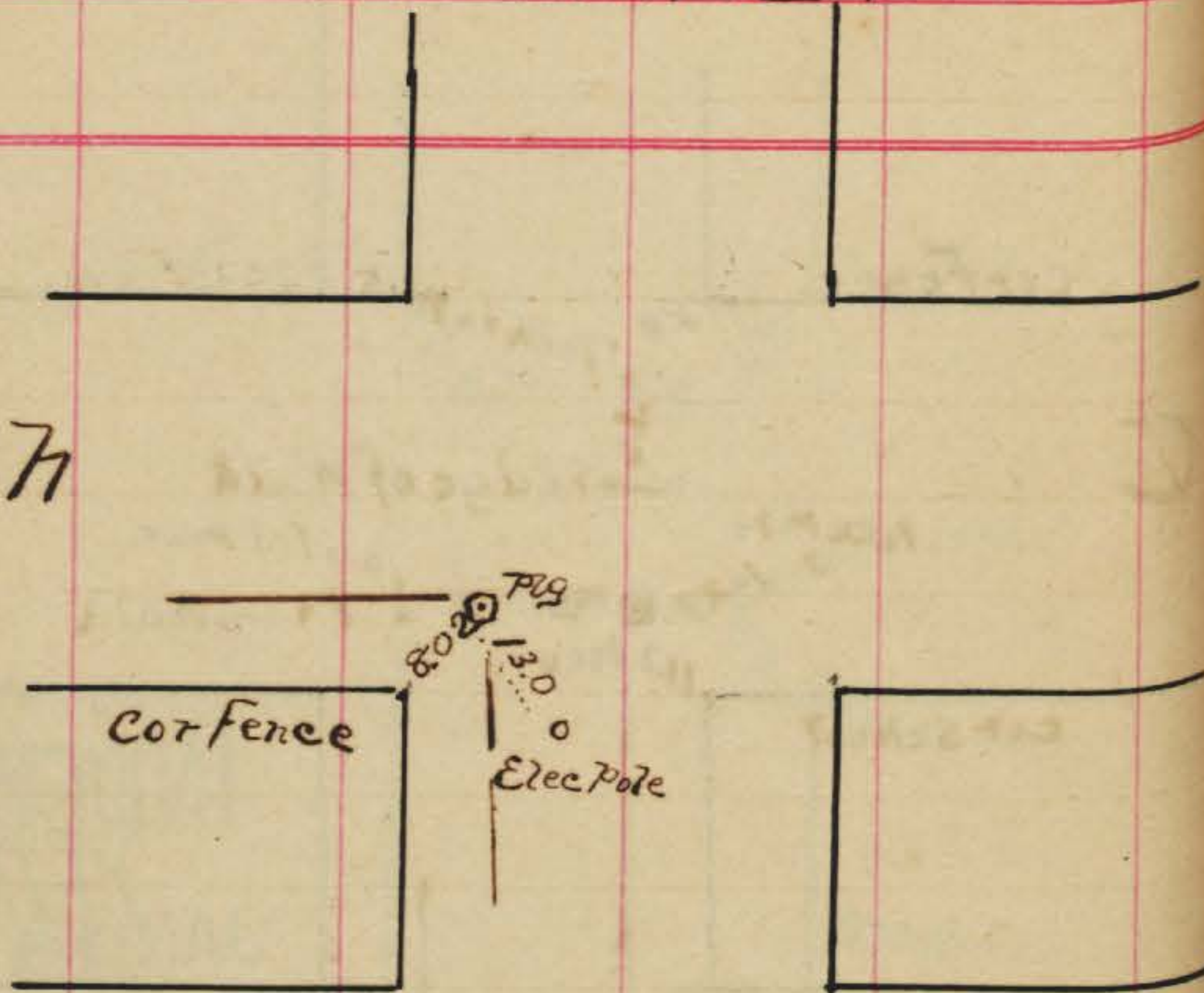
INDIA STREET



INDEXED
 JAN 19 1951

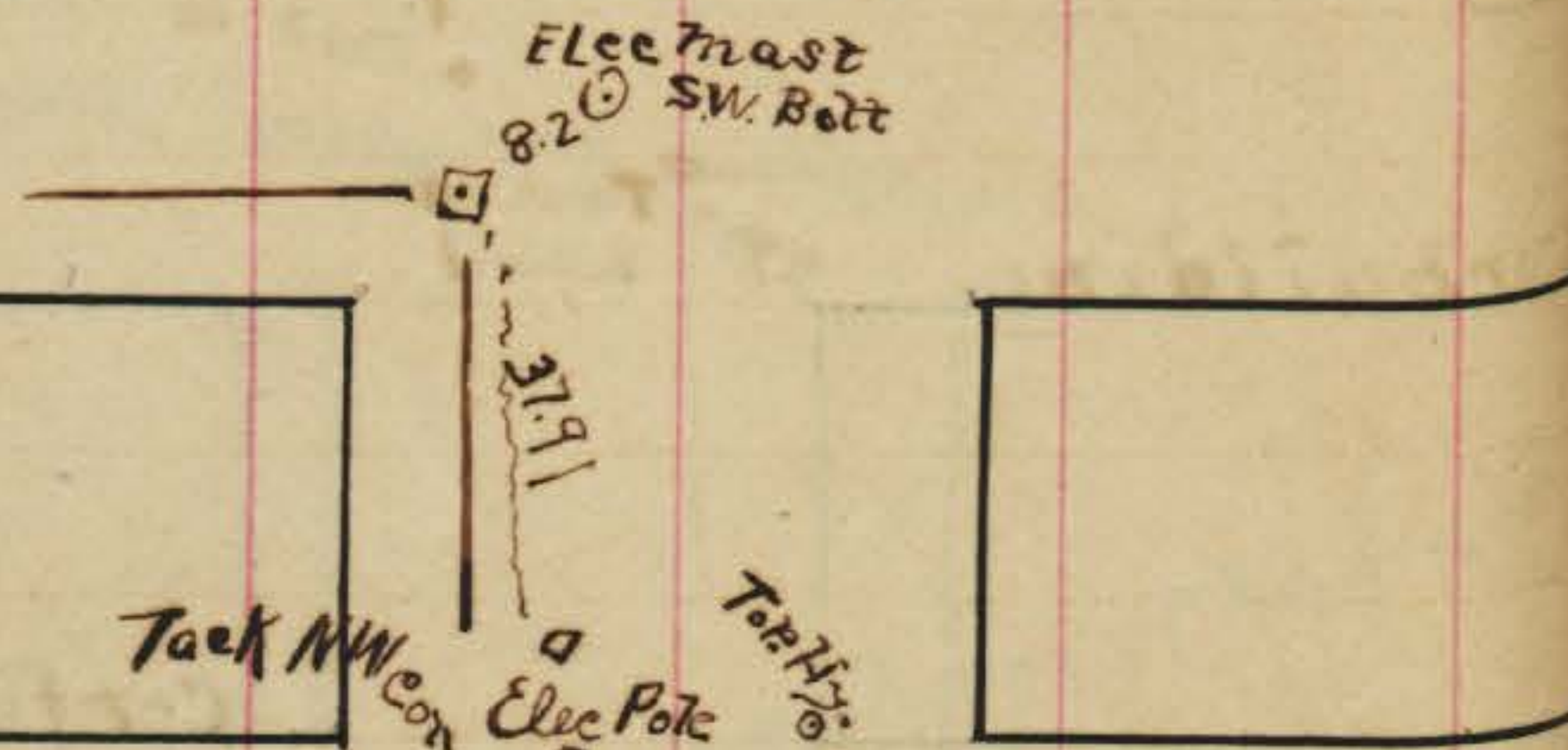
INDIA STREET

Ash



A

INDEXED
M.K.
JAN 19 1951



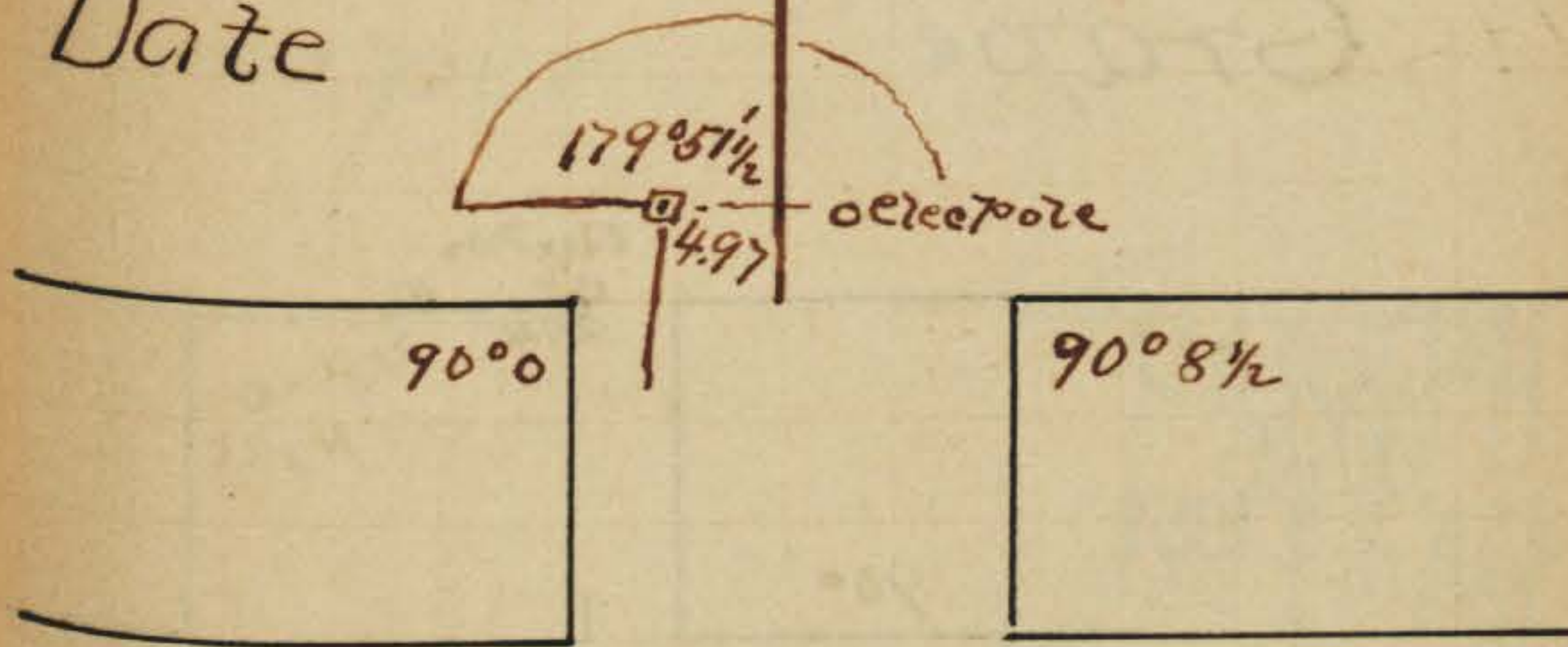
B



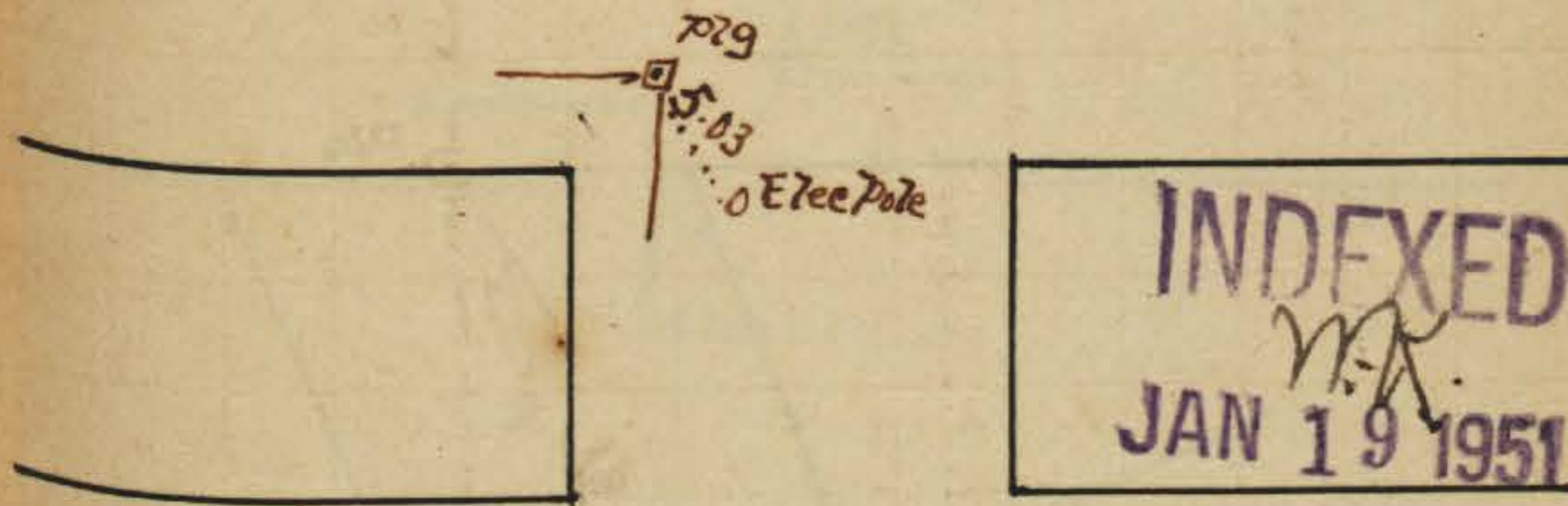
INDIA STREET

Cor Fence 37.6 36.05 Cor Fence


Date




Cedar



Beech

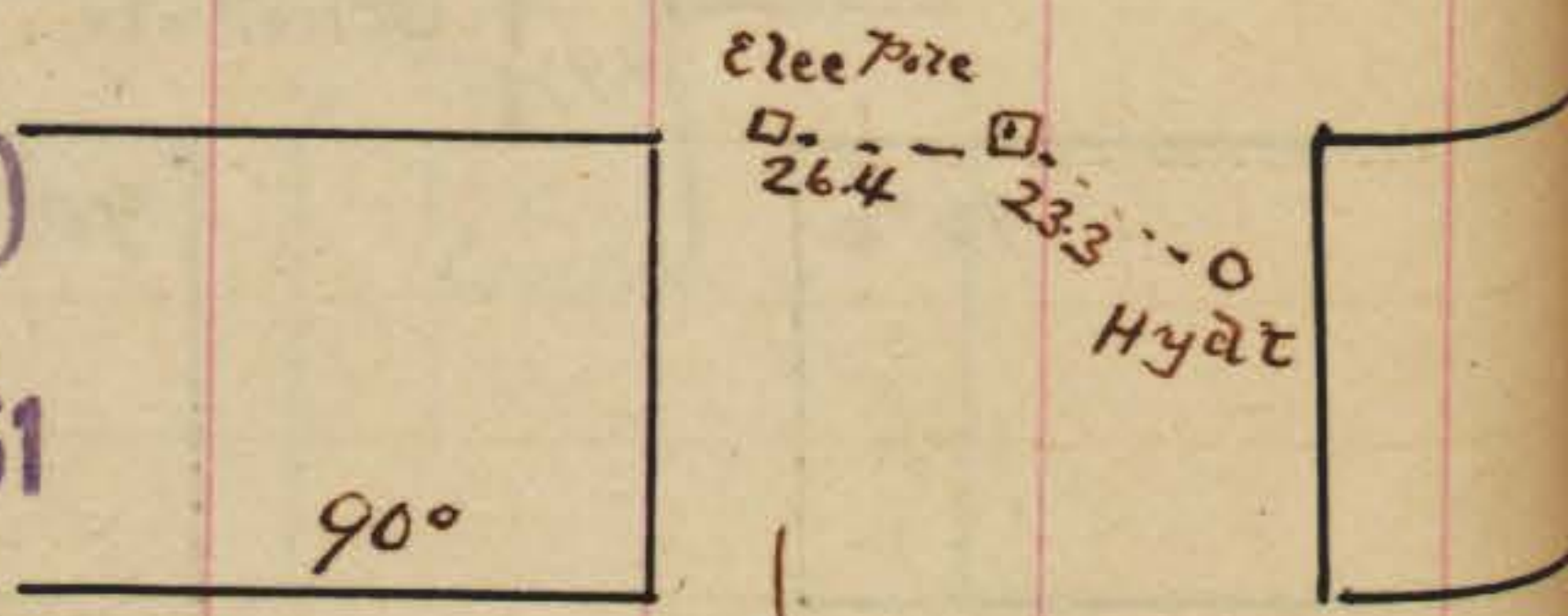


INDIA STREET

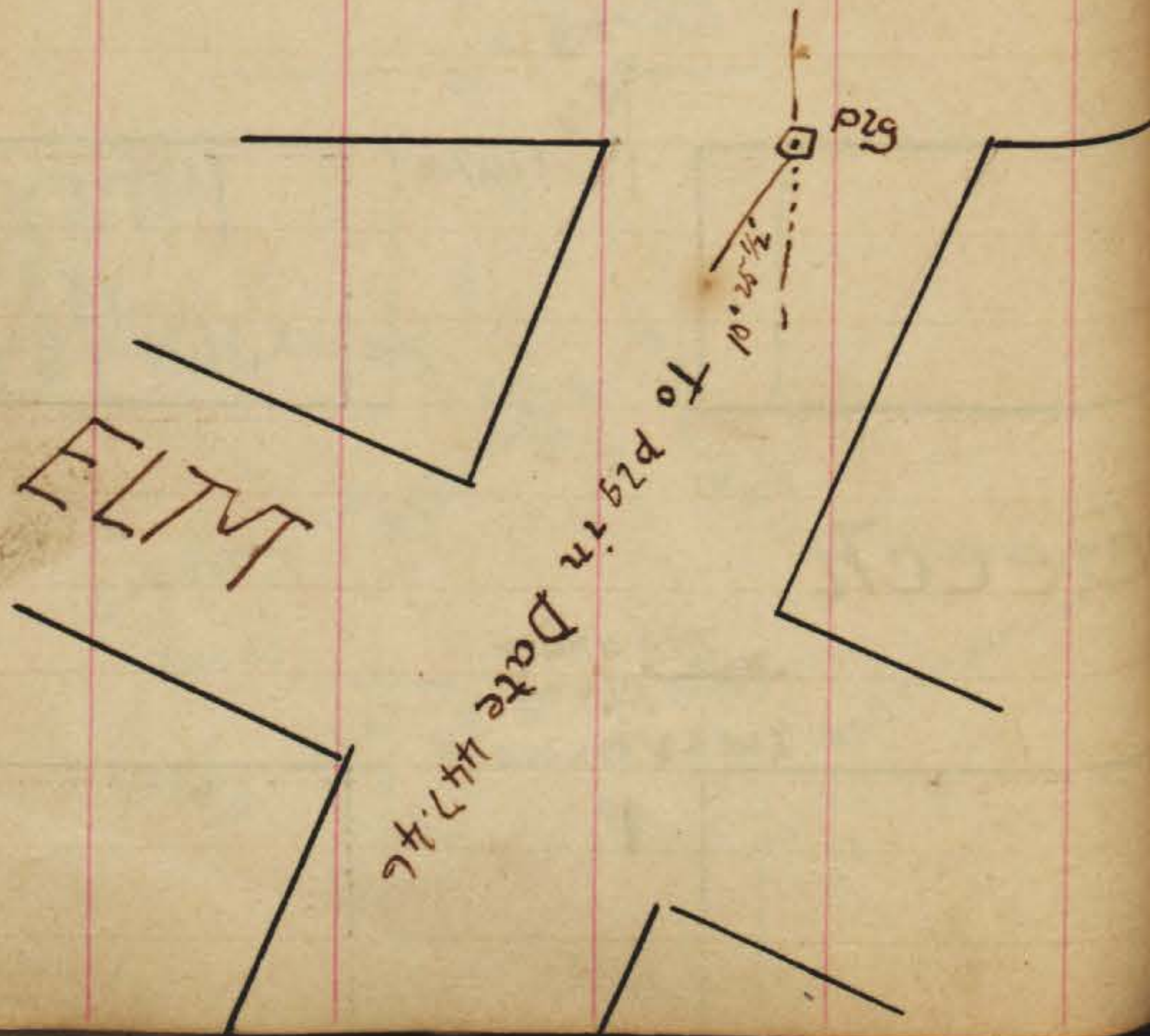


Grape

INDEXED
M.K.
JAN 19 1951



Fir



ELTM

INDIA STREET 45

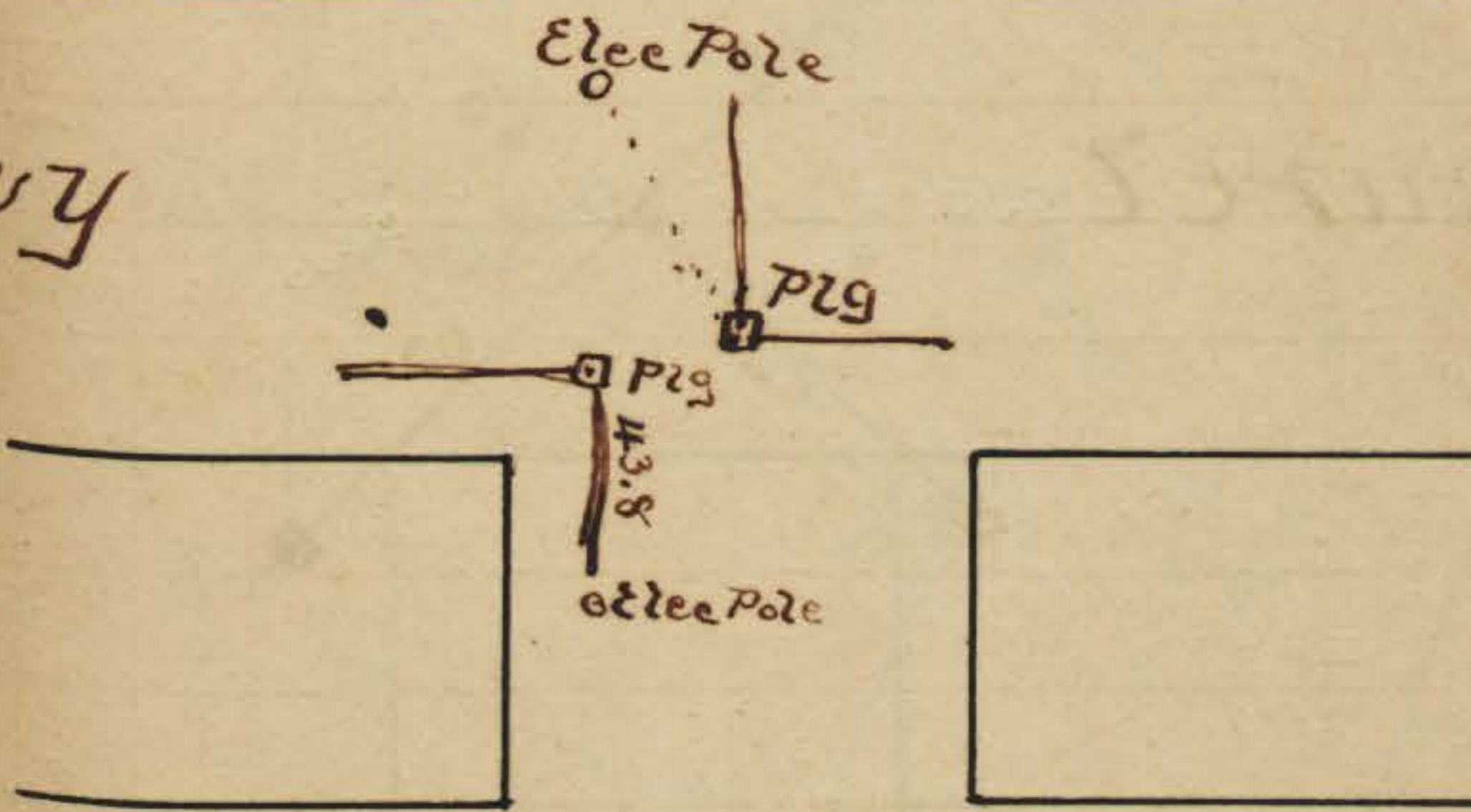


Juniper

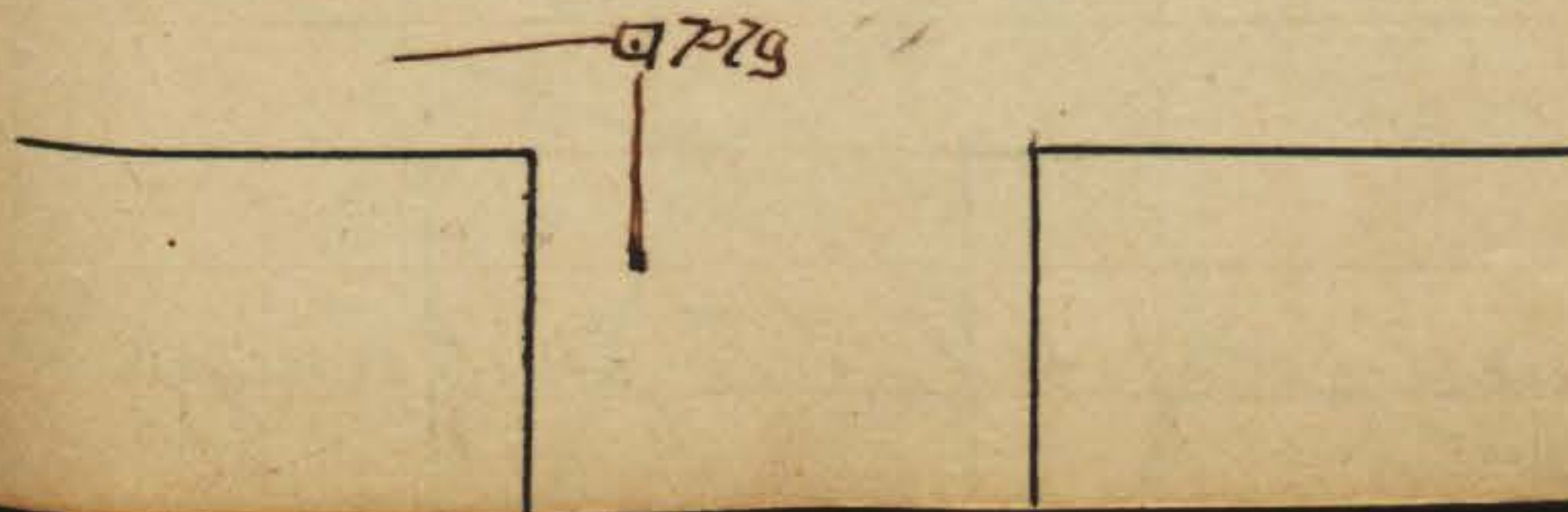
INDEXED
M.K.
JAN 19 1951



Ivy



Hawthorn

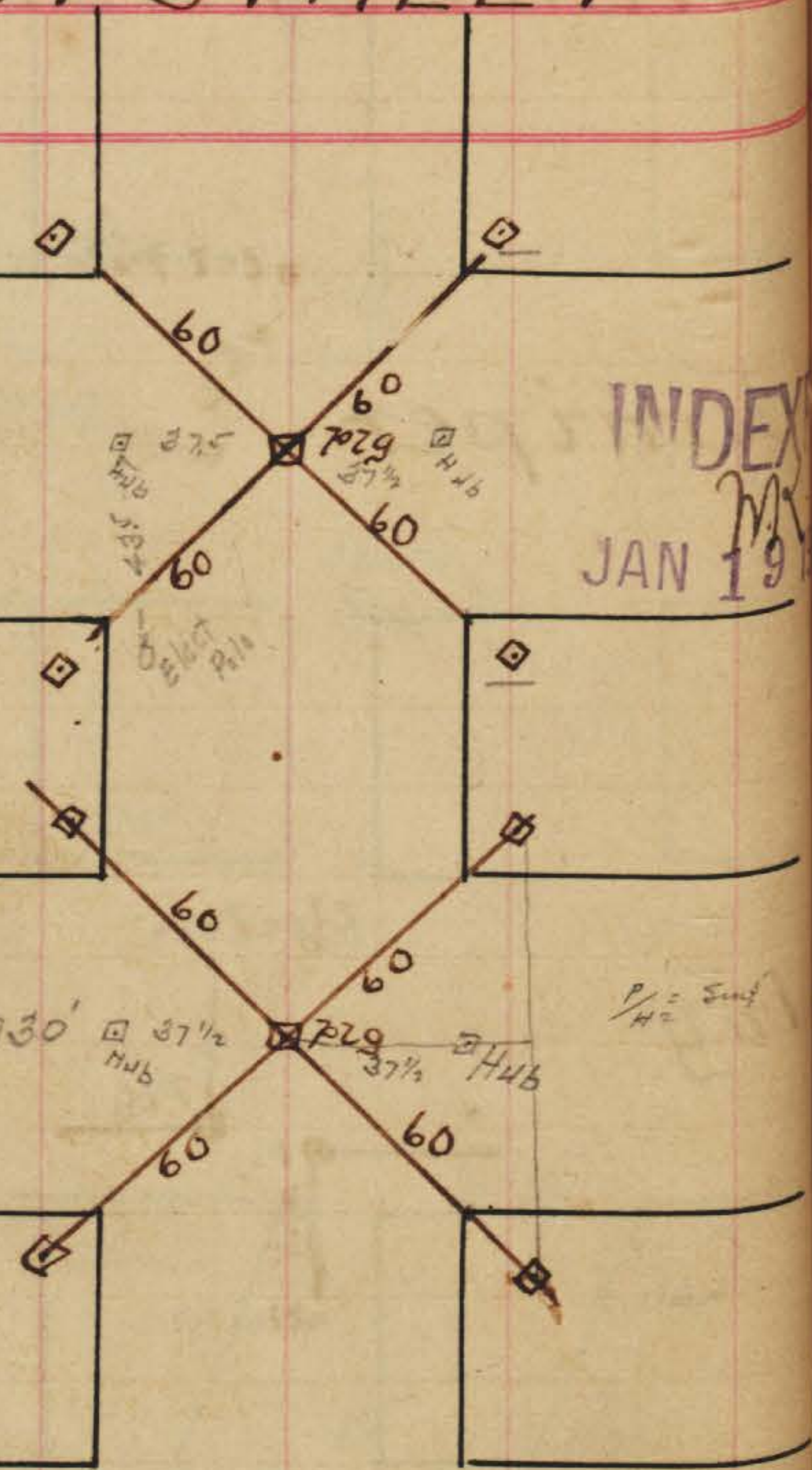


INDIA STREET

Maple

Laurel

Kalmia



Measurements to Tie points Roughly taken

207
60
42.420

46

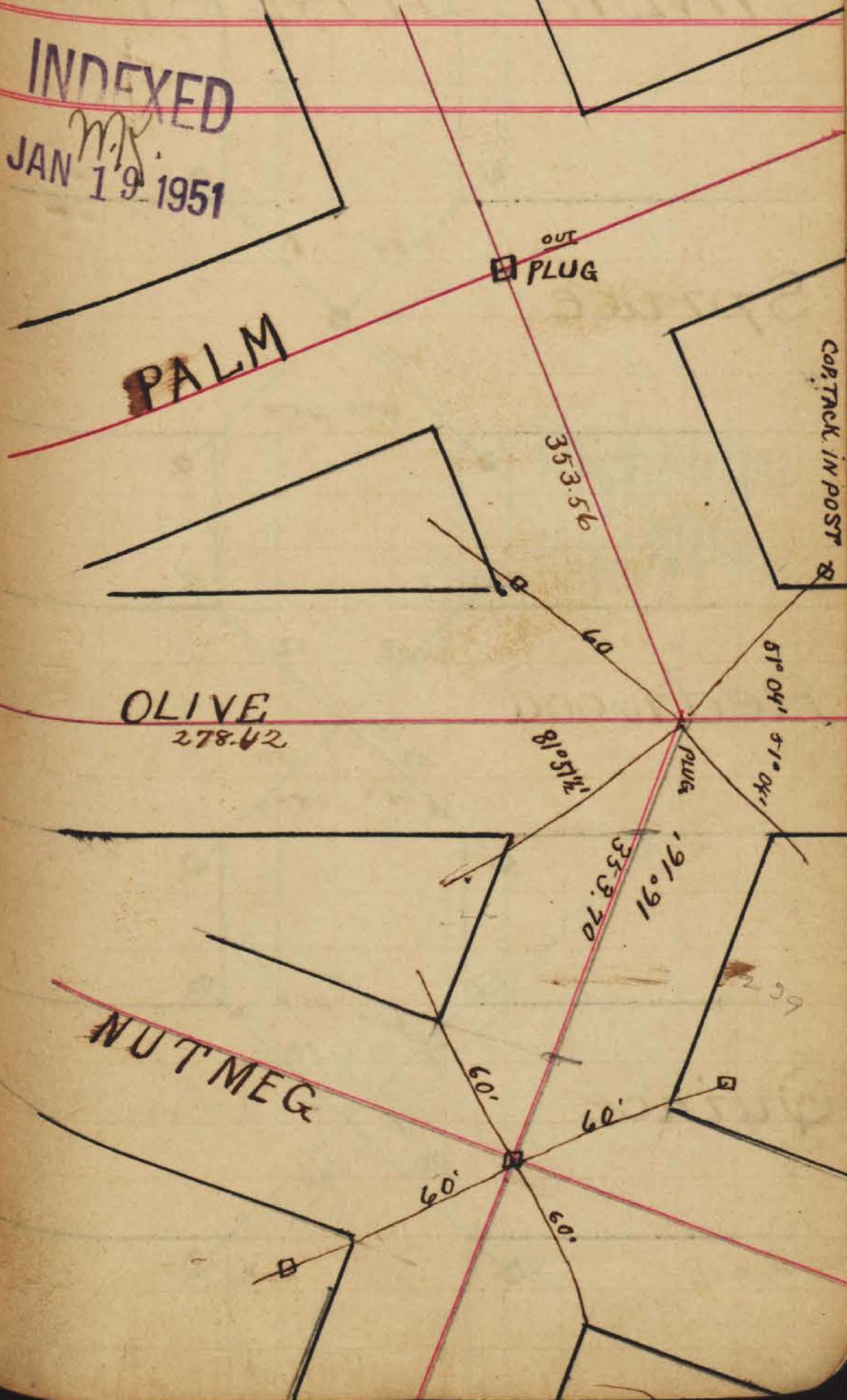
INDEXED
M.S.
JAN 19 1951

INDEX
M.S.
JAN 19

PALM

OLIVE
278.42

NUTMEG



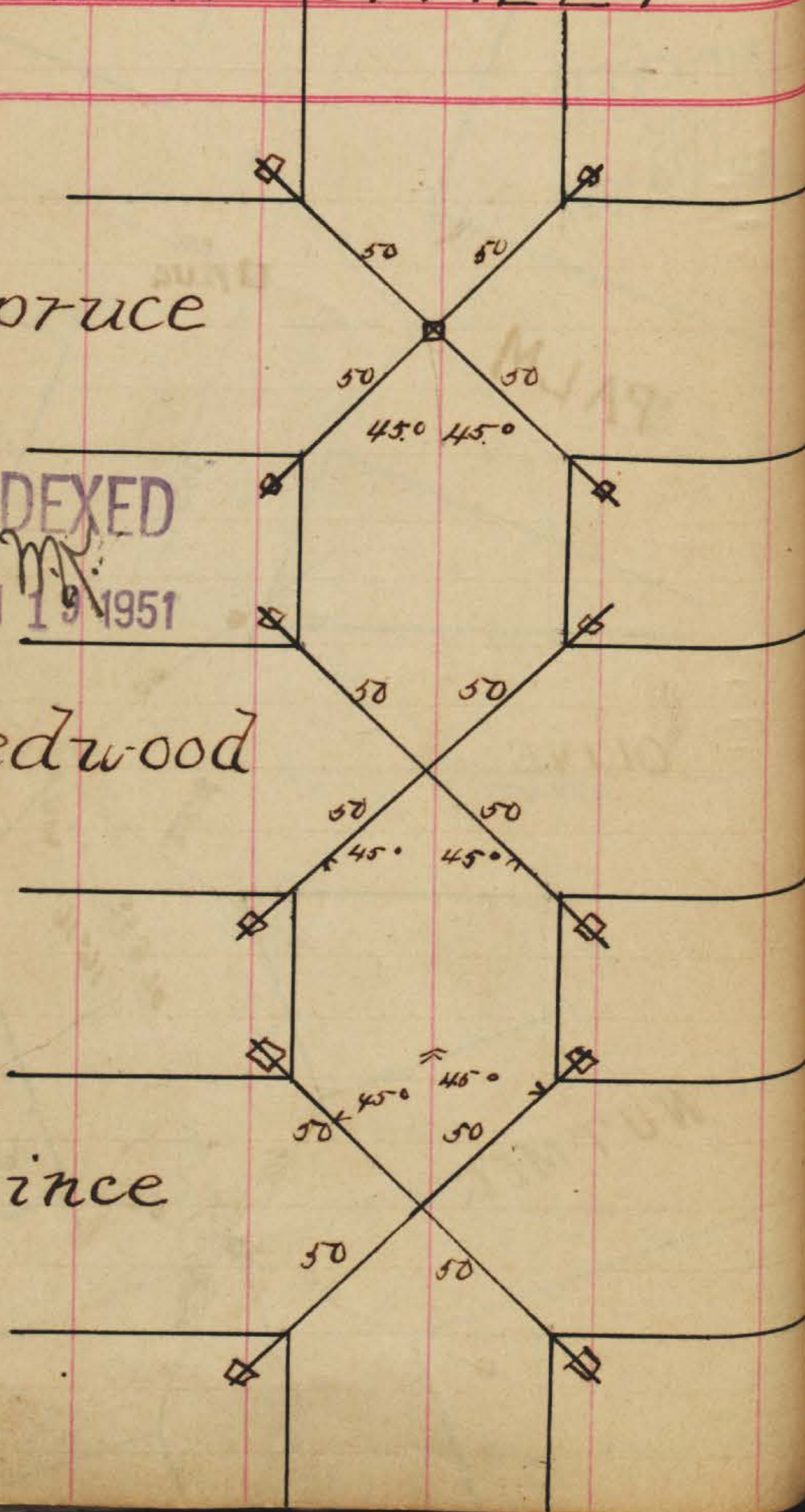
INDIA STREET

Spruce

INDEXED
M.A.
JAN 19 1951

Redwood

Quince



INDIA STREET

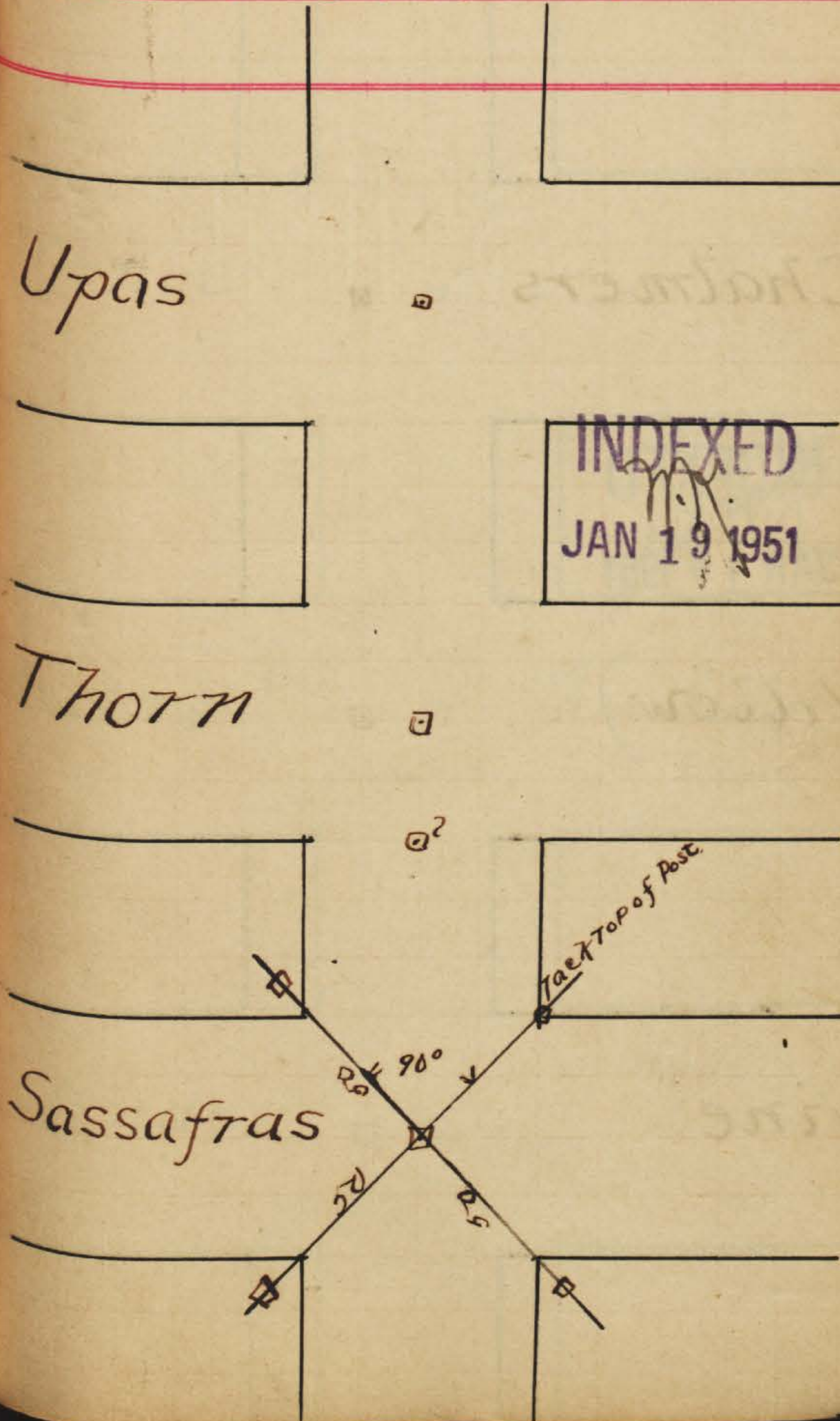
47

Upas

INDEXED
M.A.
JAN 19 1951

Thorn

Sassafras



INDIA STREET

INDIA STREET

Chalmers

McKee

INDEXED

JAN 19 1951

INDEXED

JAN 19 1951

(Willow)

Walnut (Pierce)

Andrews

Vine

Winder

Kattuai
ARCTIC STREET

PLUGS
Monuments

Kattuai
ARCTIC STREET

F

C

INDEXED
M.K.
JAN 19 1951

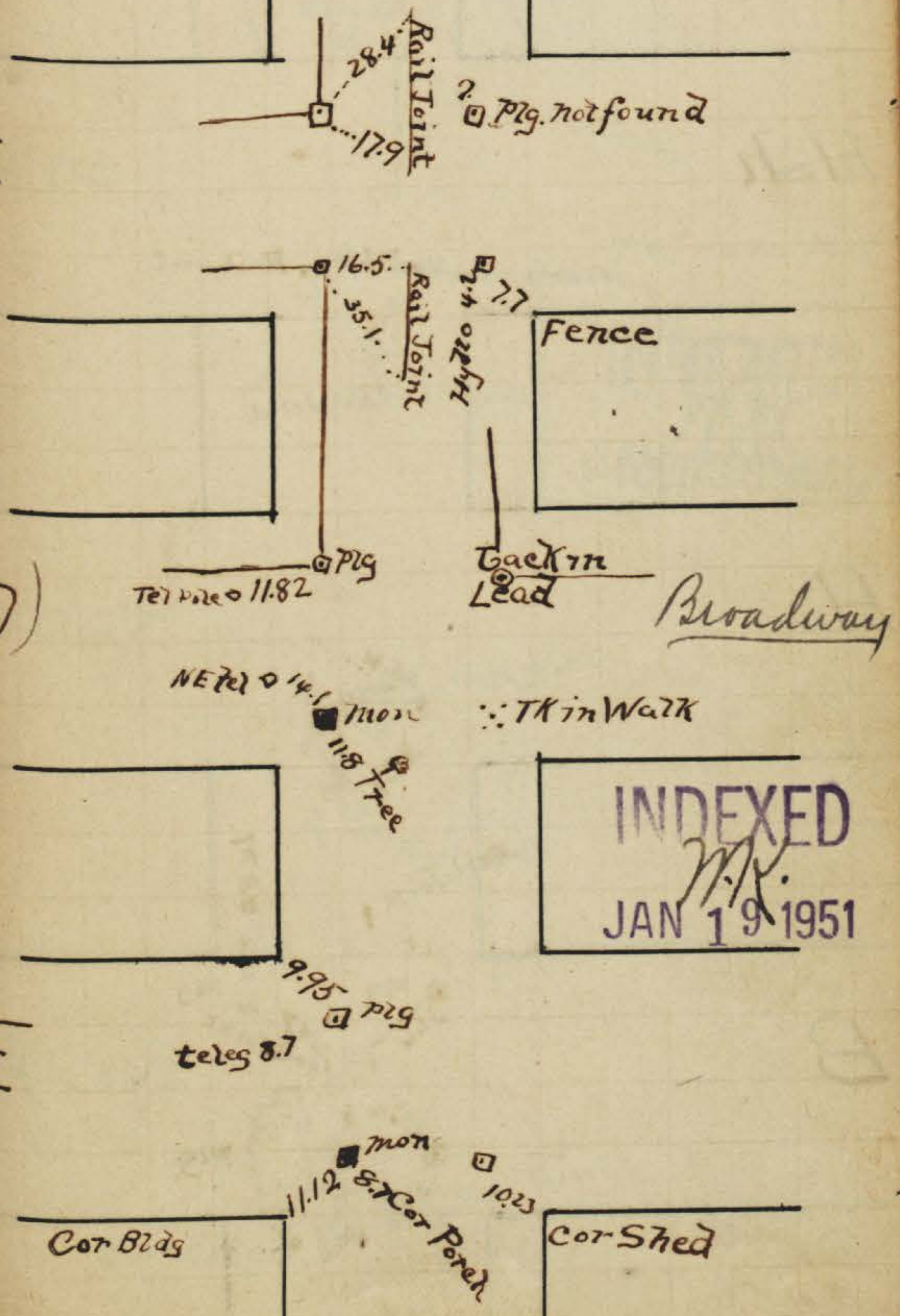
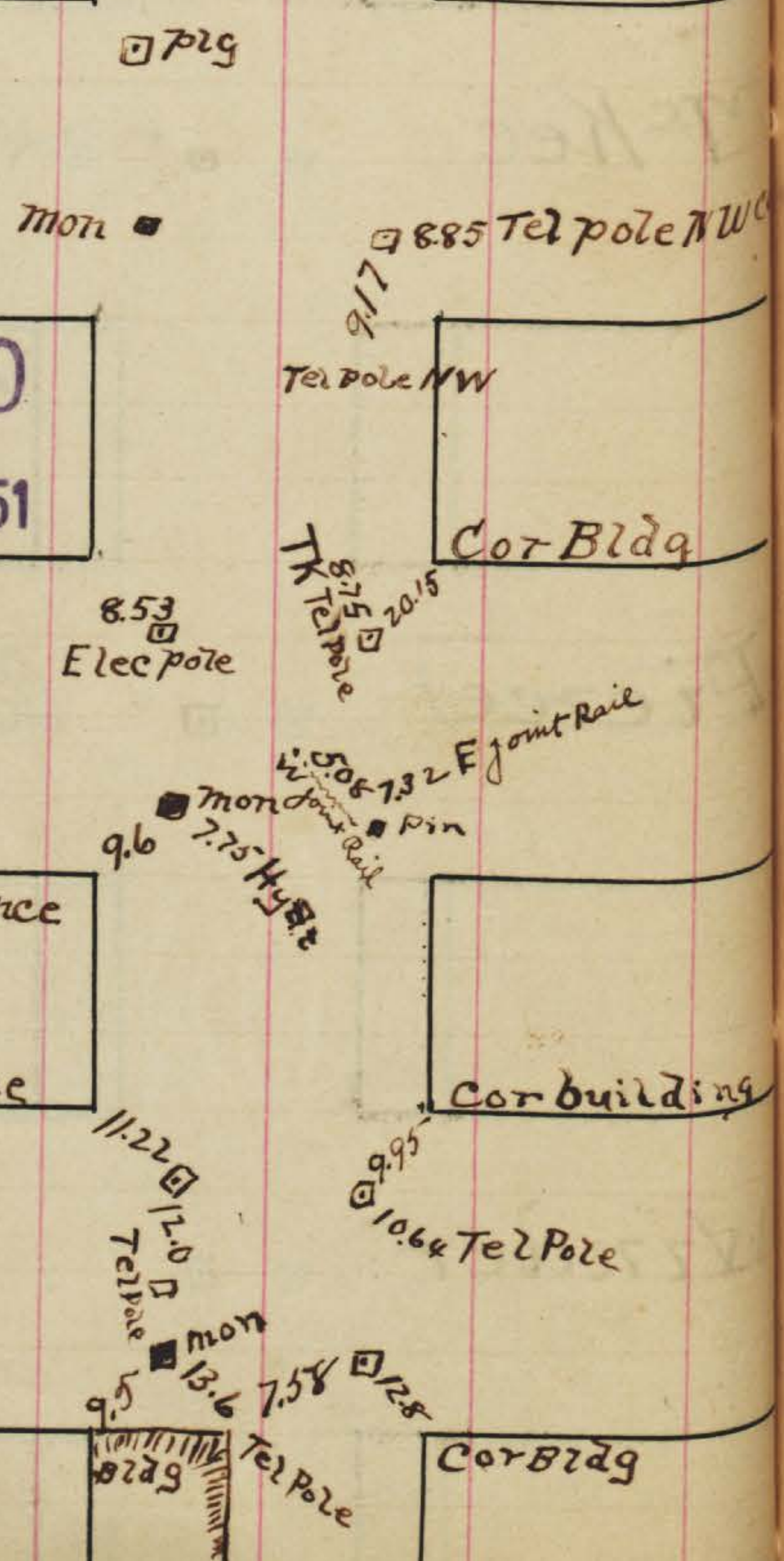
INDEXED
M.K.
JAN 19 1951

G

(D)

H)
marked

E



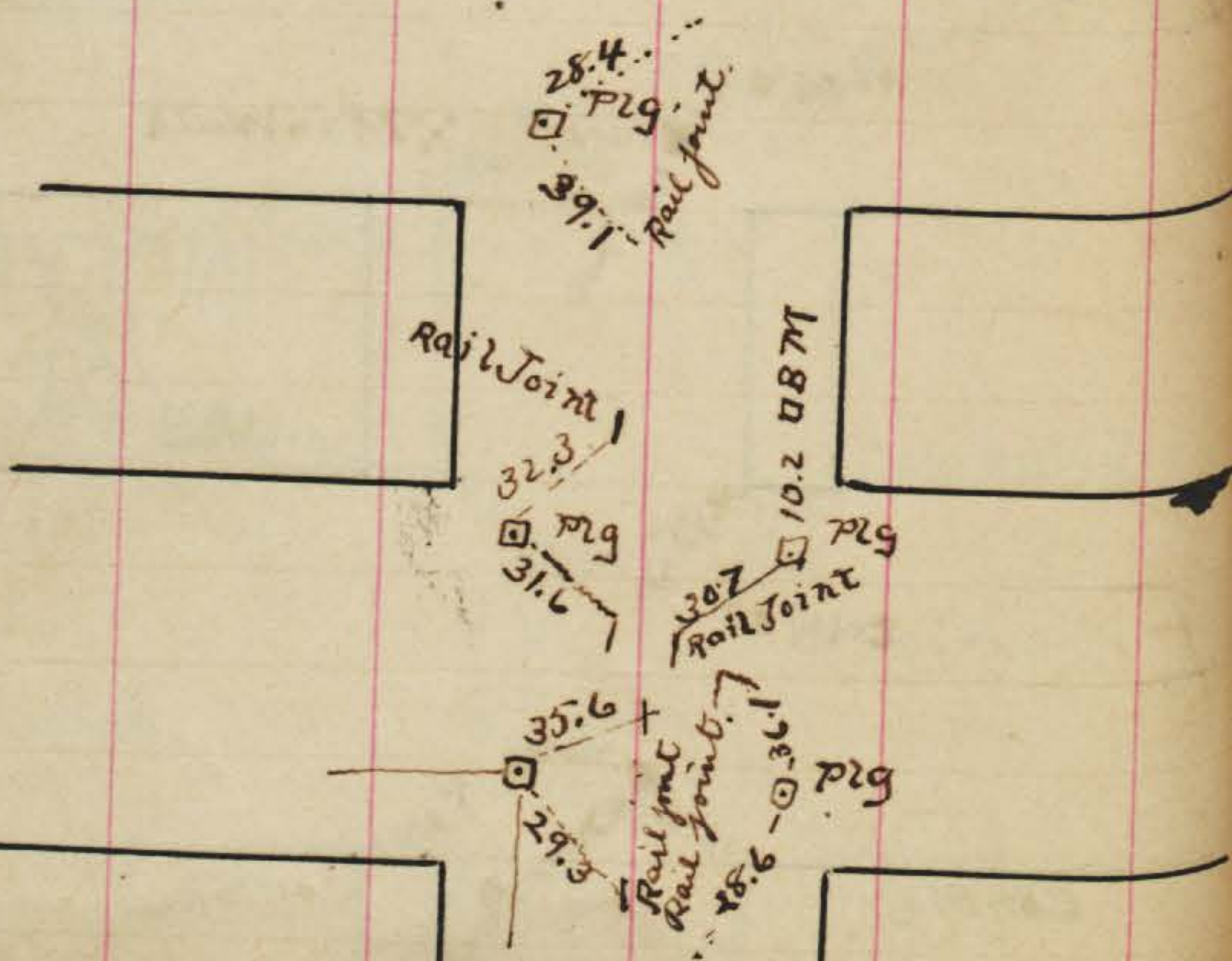
Kettum Boulevard
ARCTIC STREET

Ash

INDEXED
M.R.
JAN 22 1951



A

B



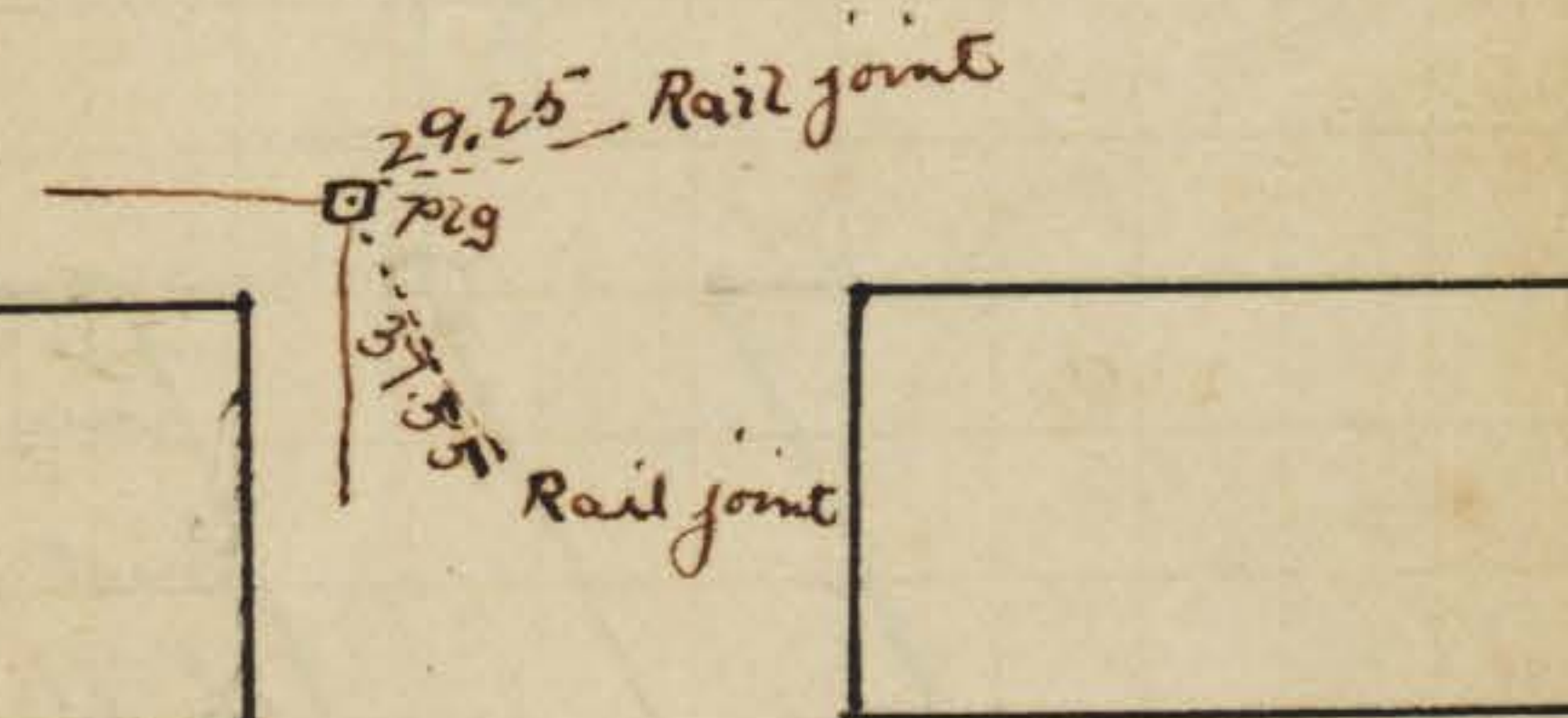
Kettum Boulevard
ARCTIC STREET 50

Date



INDEXED
M.R.
JAN 22 1951

Cedar




Beech



Kettner Boulevard
ARCTIC STREET

Kettner Boulevard
ARCTIC STREET 51



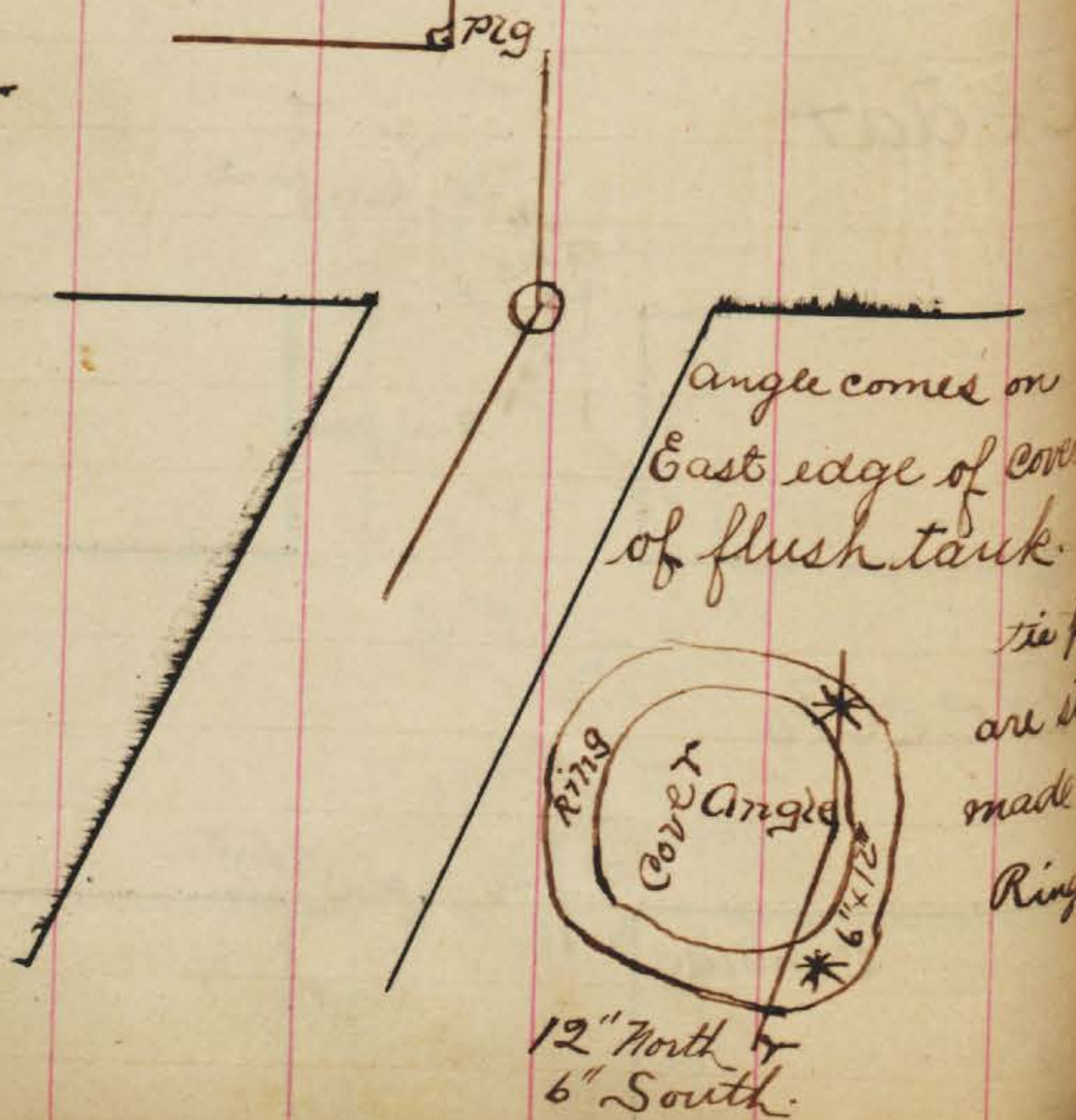
Juniper □

INDEXED
M.K.
JAN 22 1951

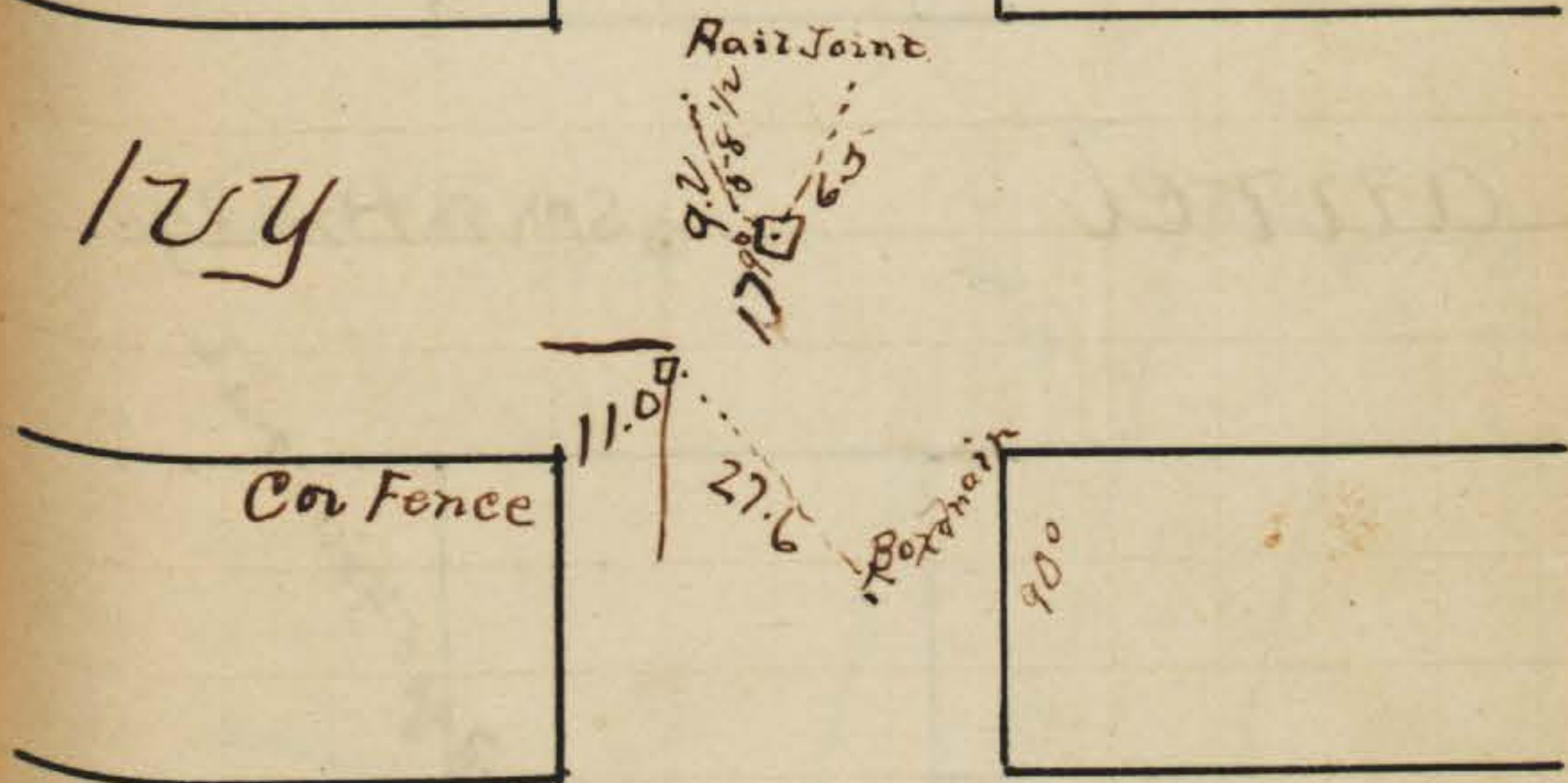
INDEXED
M.K.
JAN 22 1951

Fir

Ivy



Hawthorn □



Kettner Boulevard

ARCTIC STREET

Maple

INDEXED

JAN 22 1951

Laurel

SPK. in Bridge.

SPK in bridge 25' from rail

Kalmia

Kettner Boulevard

52

PALM

INDEXED

JAN 22 1951

OLIVE

239.50

NUTMEG

PLUG

314.35

6.16 3/4'

PLUG

277.97

81° 51'

314.54

PLUG

5' EASTERN

Kettner Boulevard
ARCTIC STREET

Spruce

INDEXED
M
JAN 22 1951

Redwood

Quince

Kettner Boulevard
ARCTIC STREET 53

Upas

INDEXED
M
JAN 22 1951

Thorn

Sassafras

Kettner Boulevard
ARCTIC STREET

Kettner Boulevard 54
ARCTIC STREET

Chalmers

71.50
262.52

McKee

□

INDEXED

JAN 22 1951

INDEXED

JAN 22 1951

(Willow)

□

Walnut

(Pierce)

□

Andrews

Vine

□

Winder

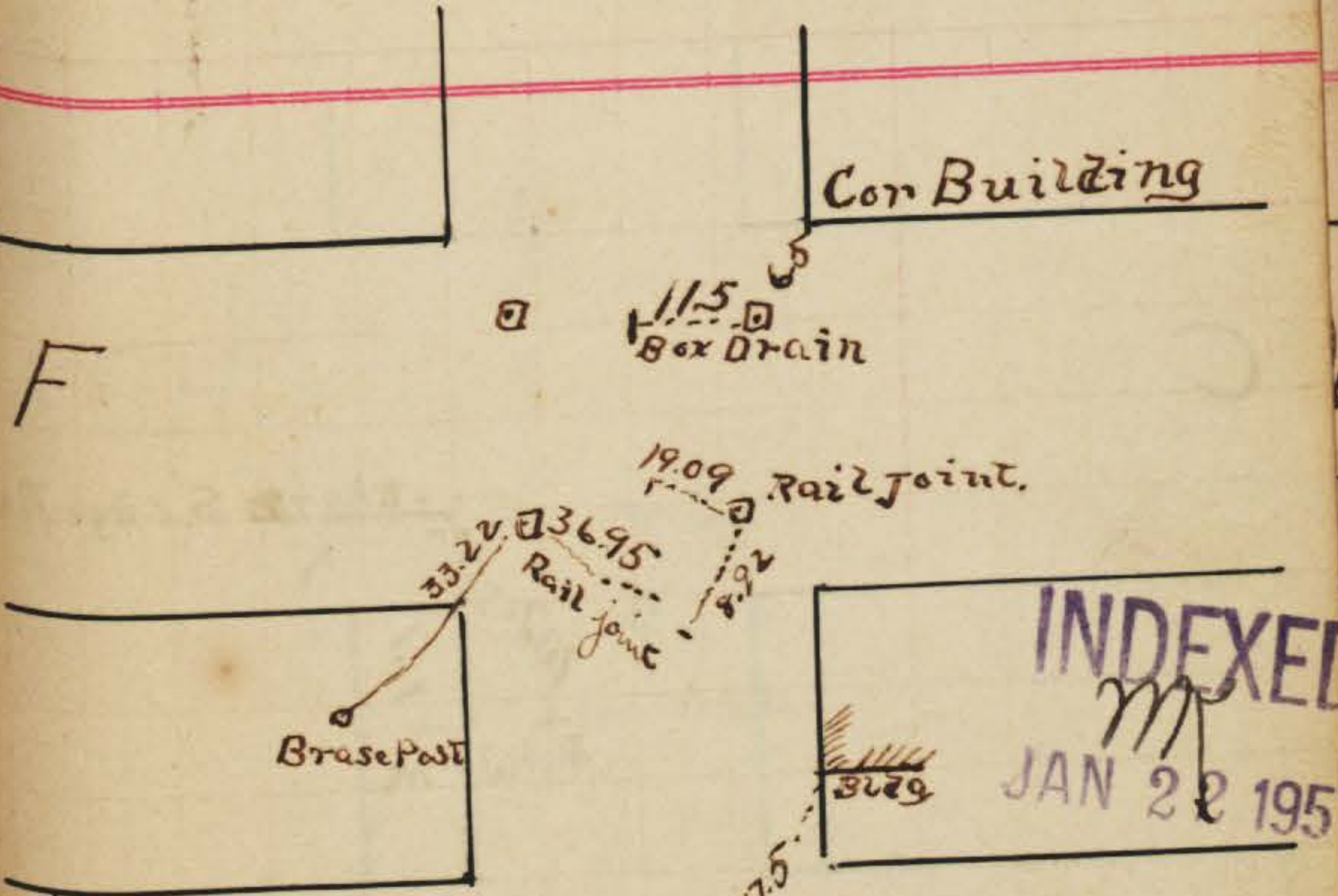
□

Kittum Boulevard.

INDEXED

JAN 22 1951

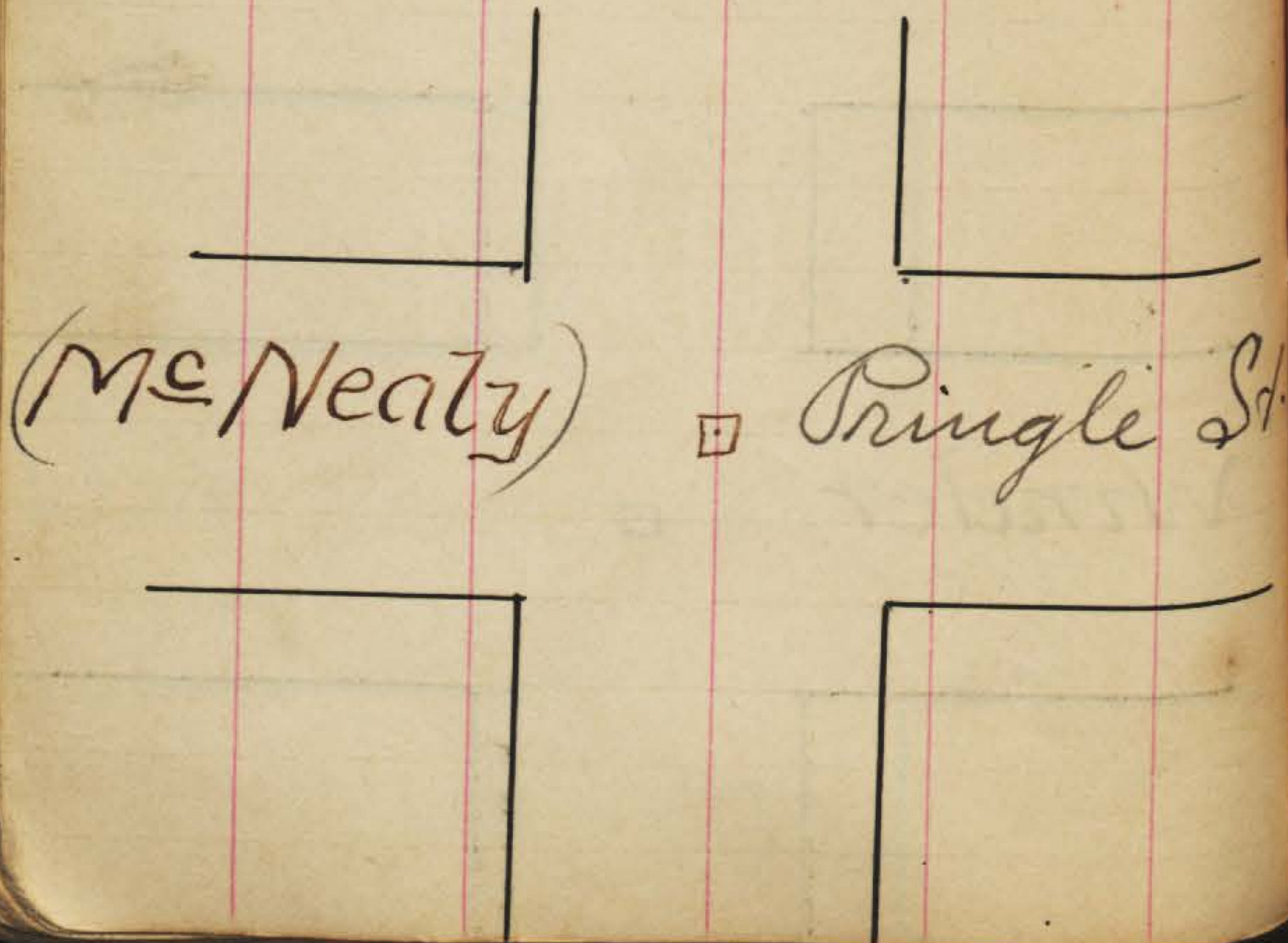

CALIFORNIA STREET 55



G



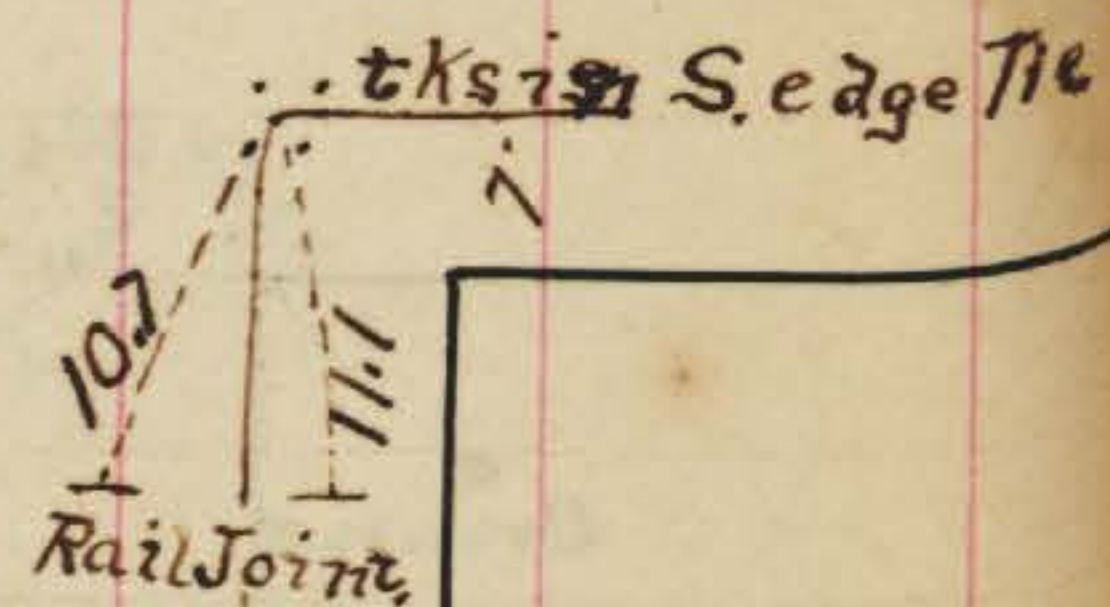
(H) Market.



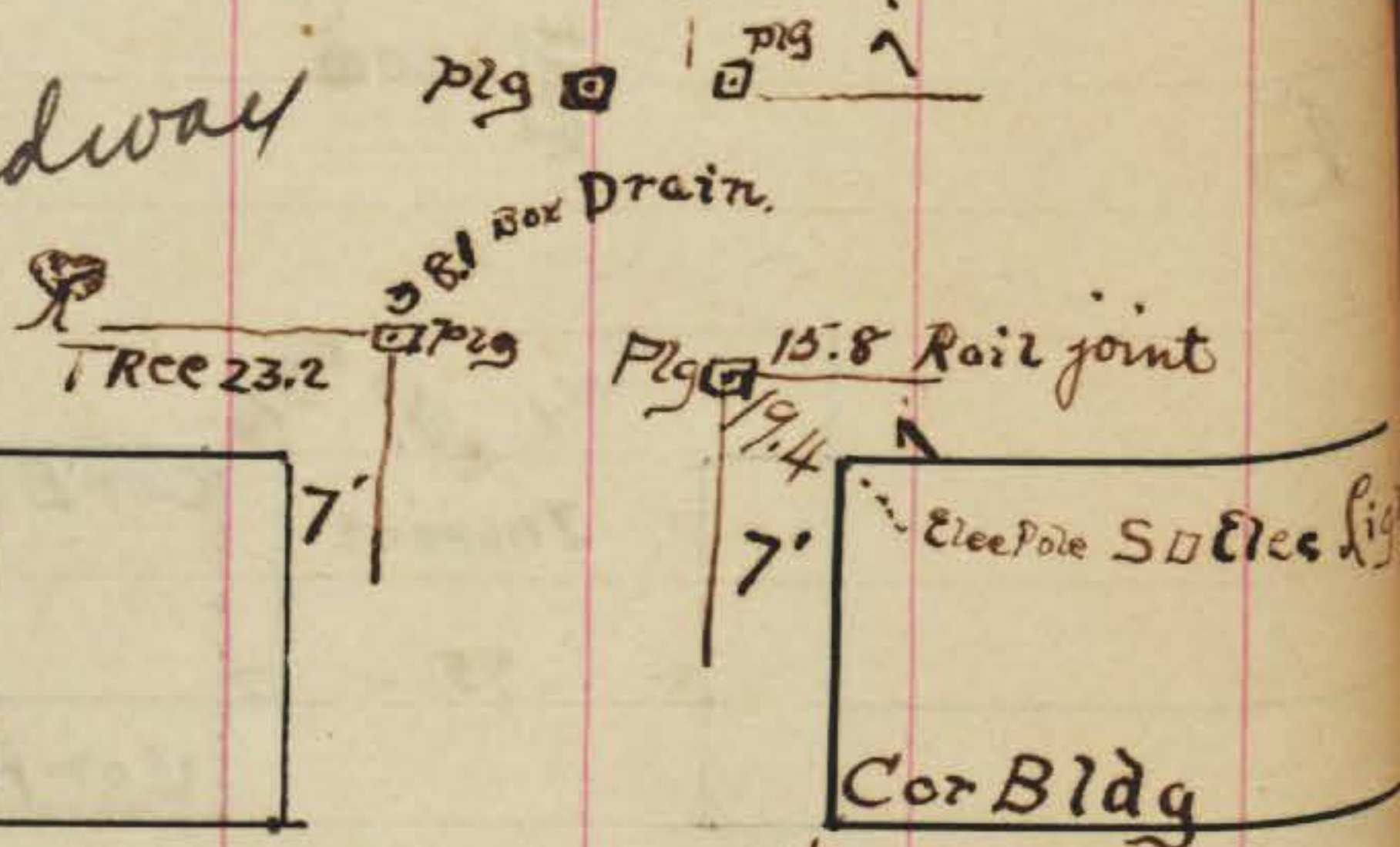
CALIFORNIA STREET

CALIFORNIA STREET 56

C




D Broadway

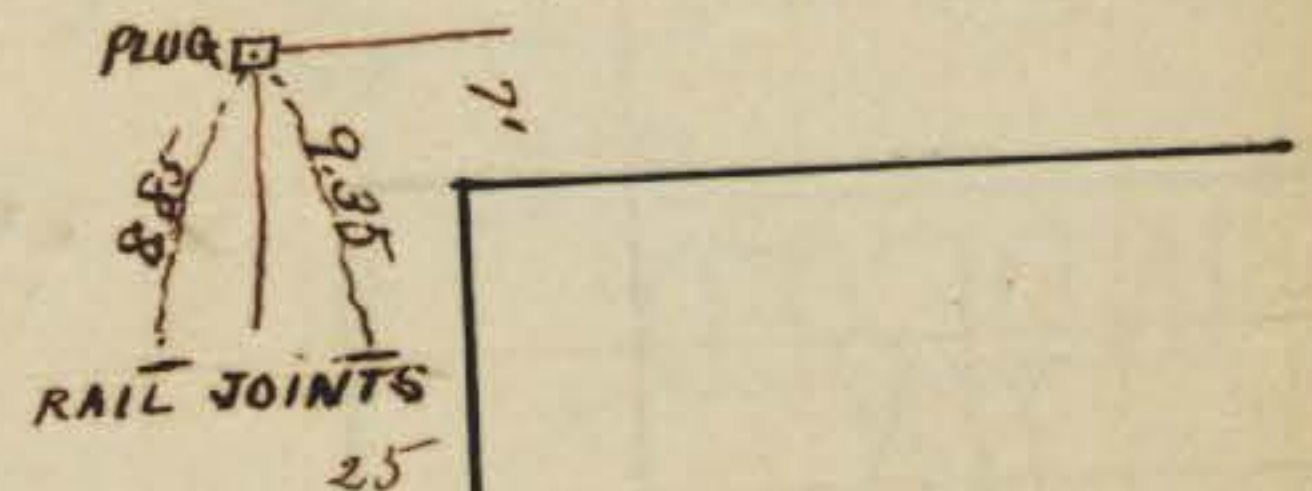


INDEXED
M.K.
JAN 22 1951


E.



ASH

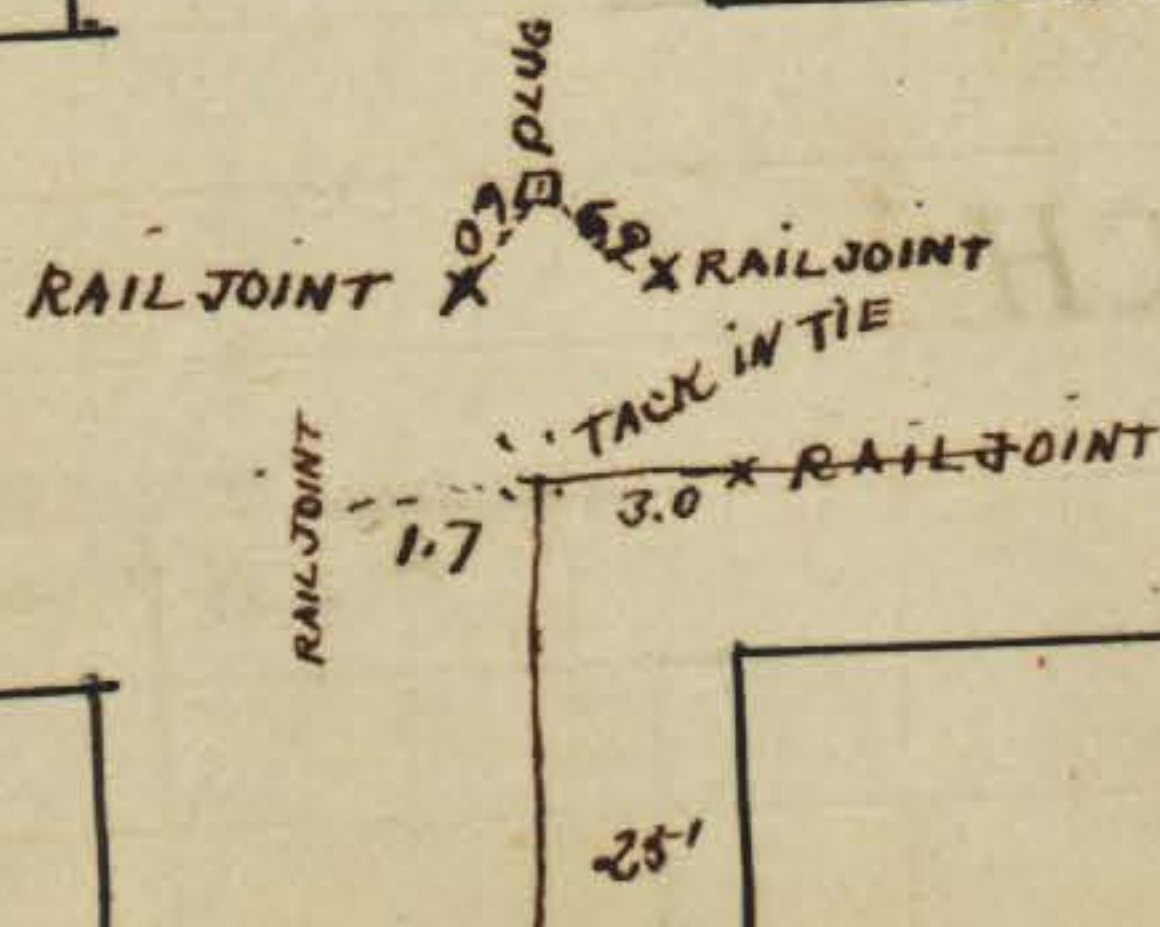


A



INDEXED
M.K.
JAN 22 1951

B



FROM FIR TONUTMEG ALL E. AND W. STREETS ARE LINED
BETWEEN UNION OR HORTON AND CALIFORNIA ST.

57

CALIFORNIA STREET

CALIFORNIA STREET

DATE

GRAPE

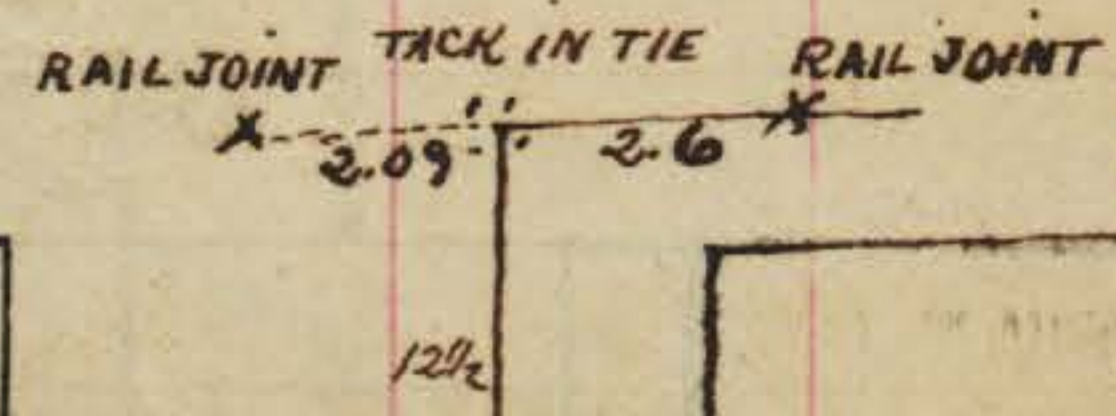
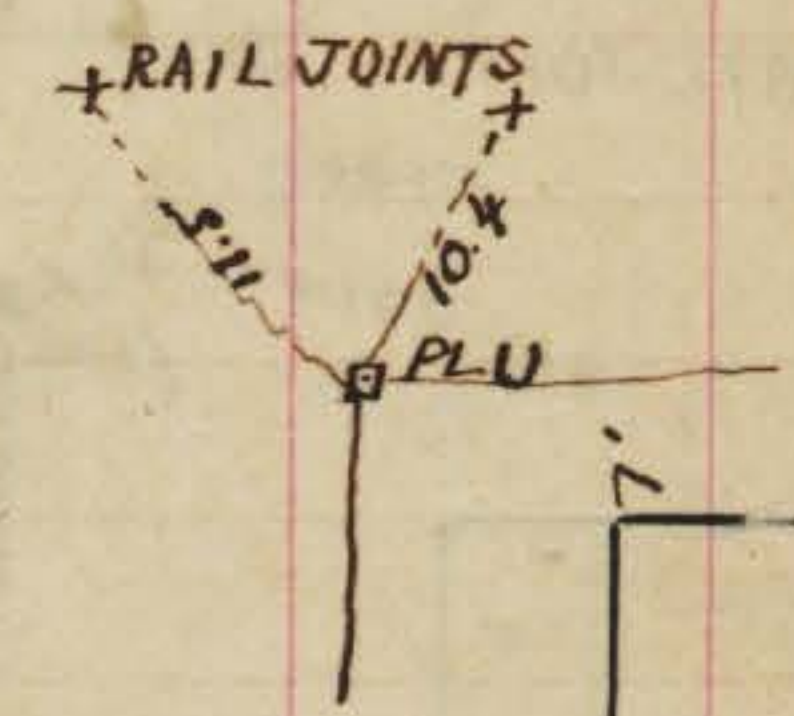
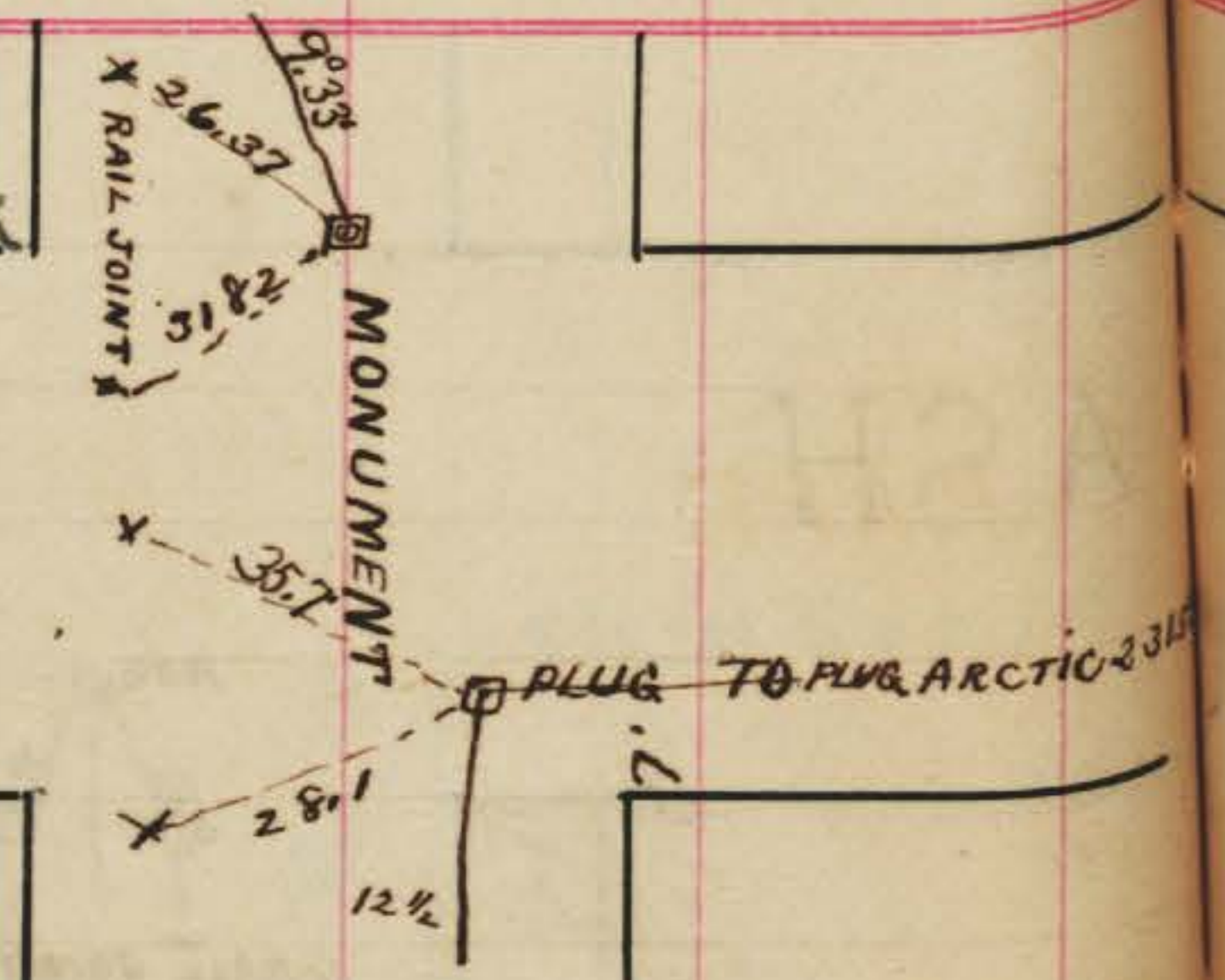
INDEXED
JAN 22 1951

INDEXED
JAN 22 1951

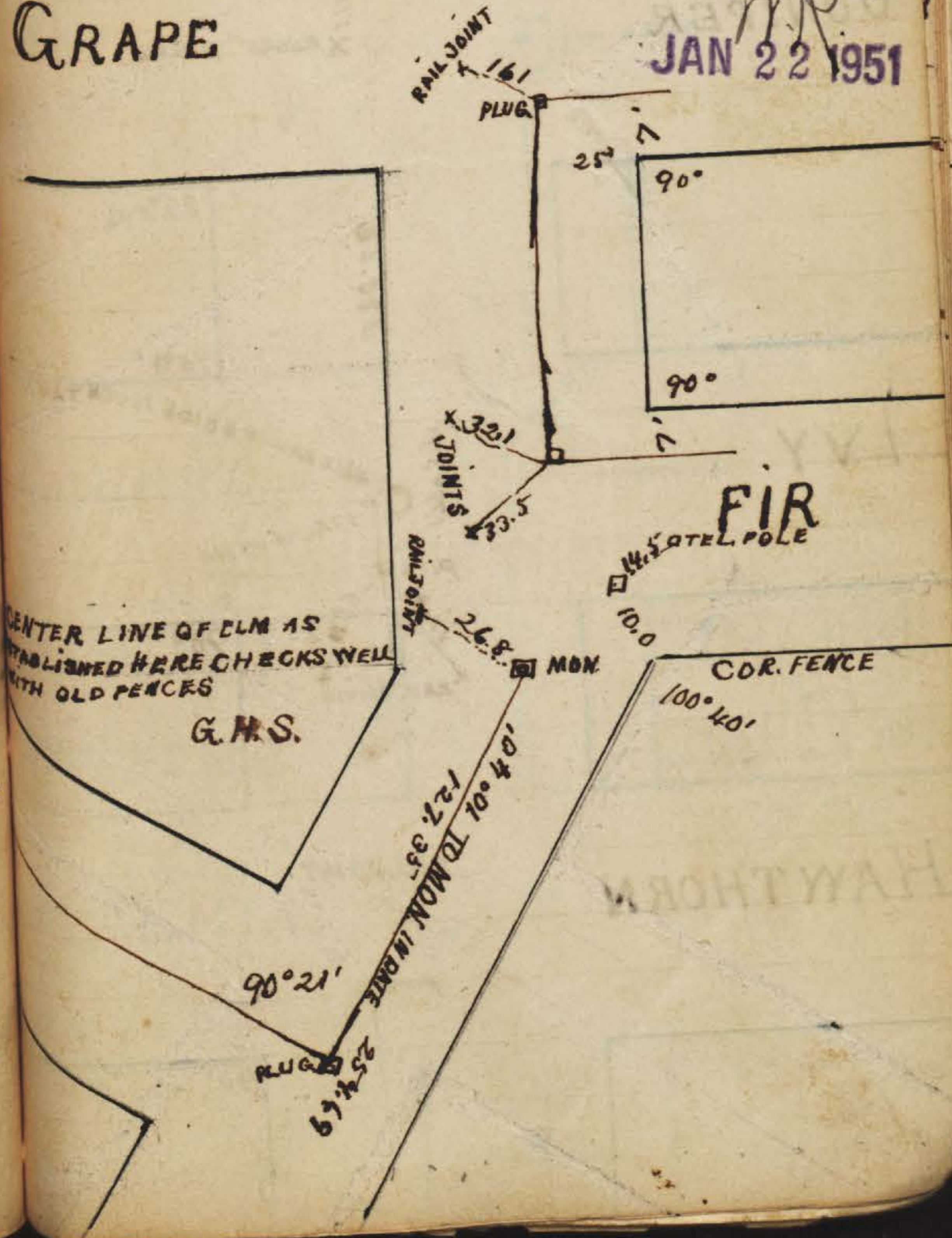
CEDAR

FIR

BEECH



CENTER LINE OF ELM AS
ESTABLISHED HERE CHECKS WELL
WITH OLD PERCES
G.M.S.



CALIFORNIA STREET

JUNIPER

IVY

INDEXED
JAN 22 1951

HAYTHORN



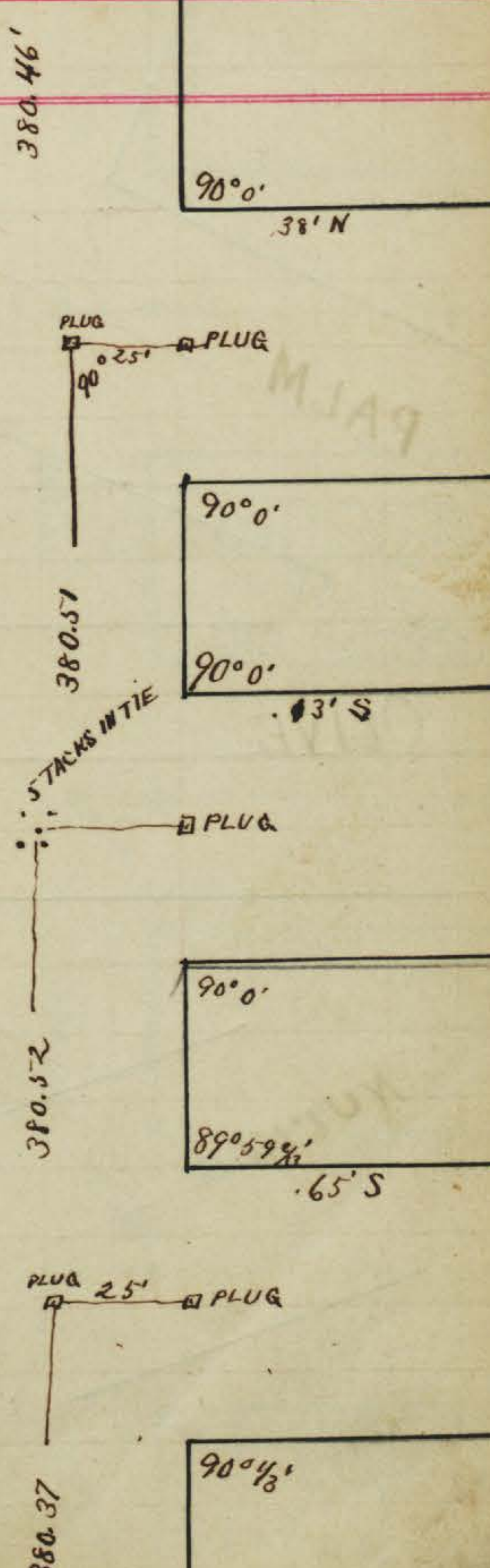
CALIFORNIA STREET

MAPLE

LAUREL

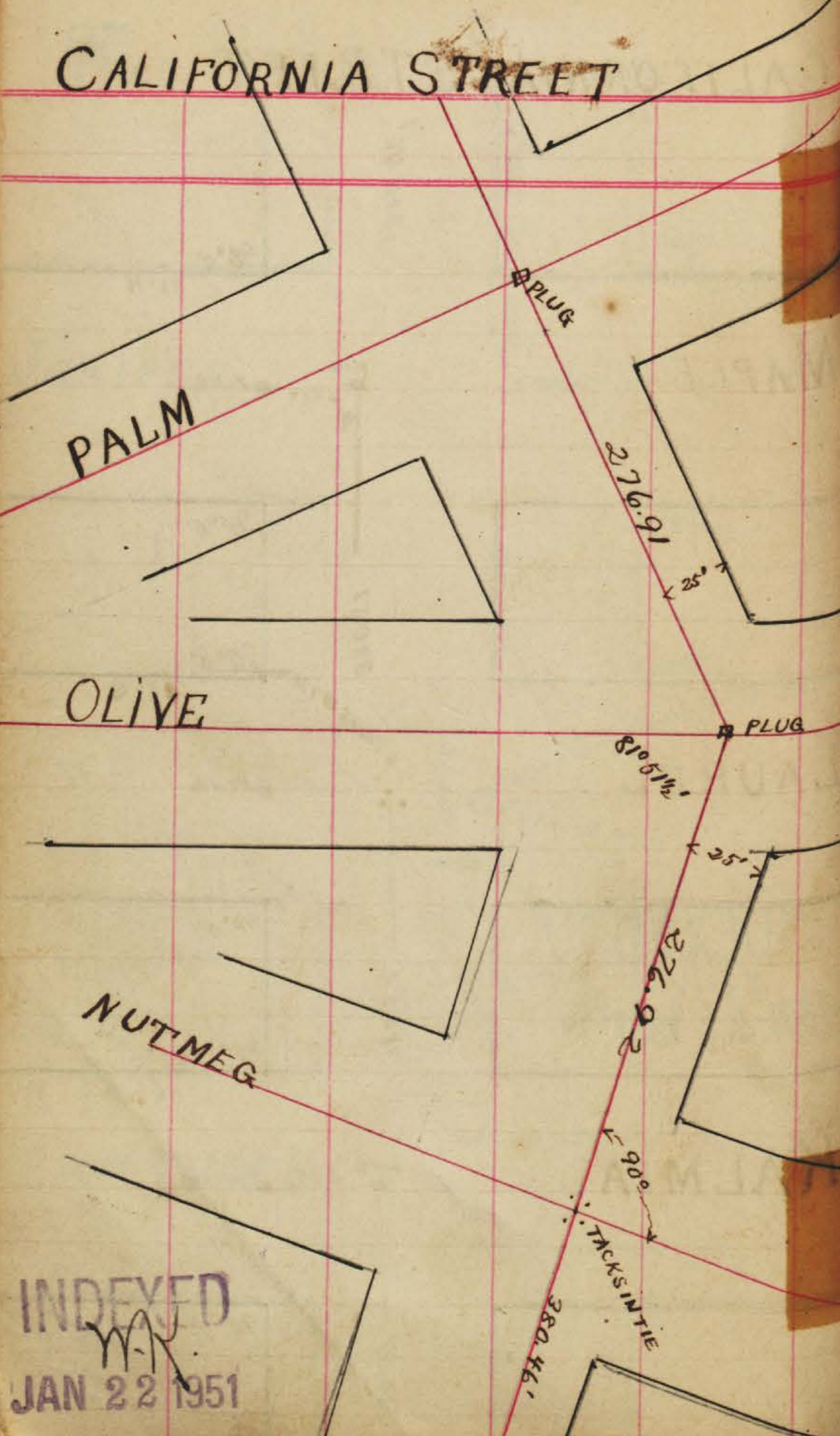
INDEXED
JAN 22 1951

KALMIA



CALIFORNIA STREET

CALIFORNIA STREET




SPRUCE

REDWOOD

QUINCE

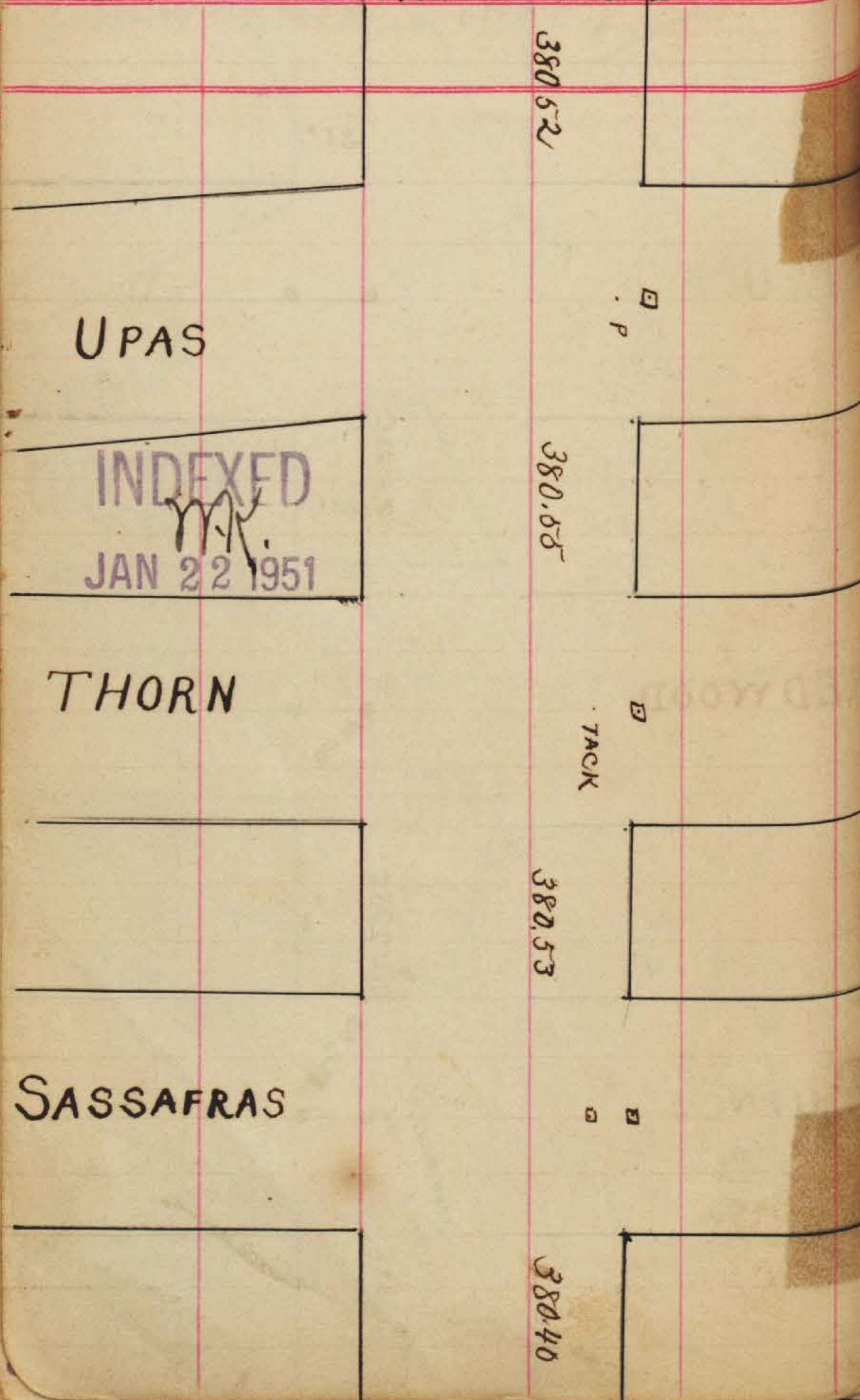
INDEXED
M.K.
JAN 22 1951

INDEXED
M.K.
JAN 22 1951



CALIFORNIA STREET

CALIFORNIA STREET 60



UPAS

INDEXED

JAN 22 1951

THORN

SASSAFRAS

380.52

380.55

380.53

380.40

P

TACK

VINE

INDEXED
JAN 22 1951

WILLOW
Walnut

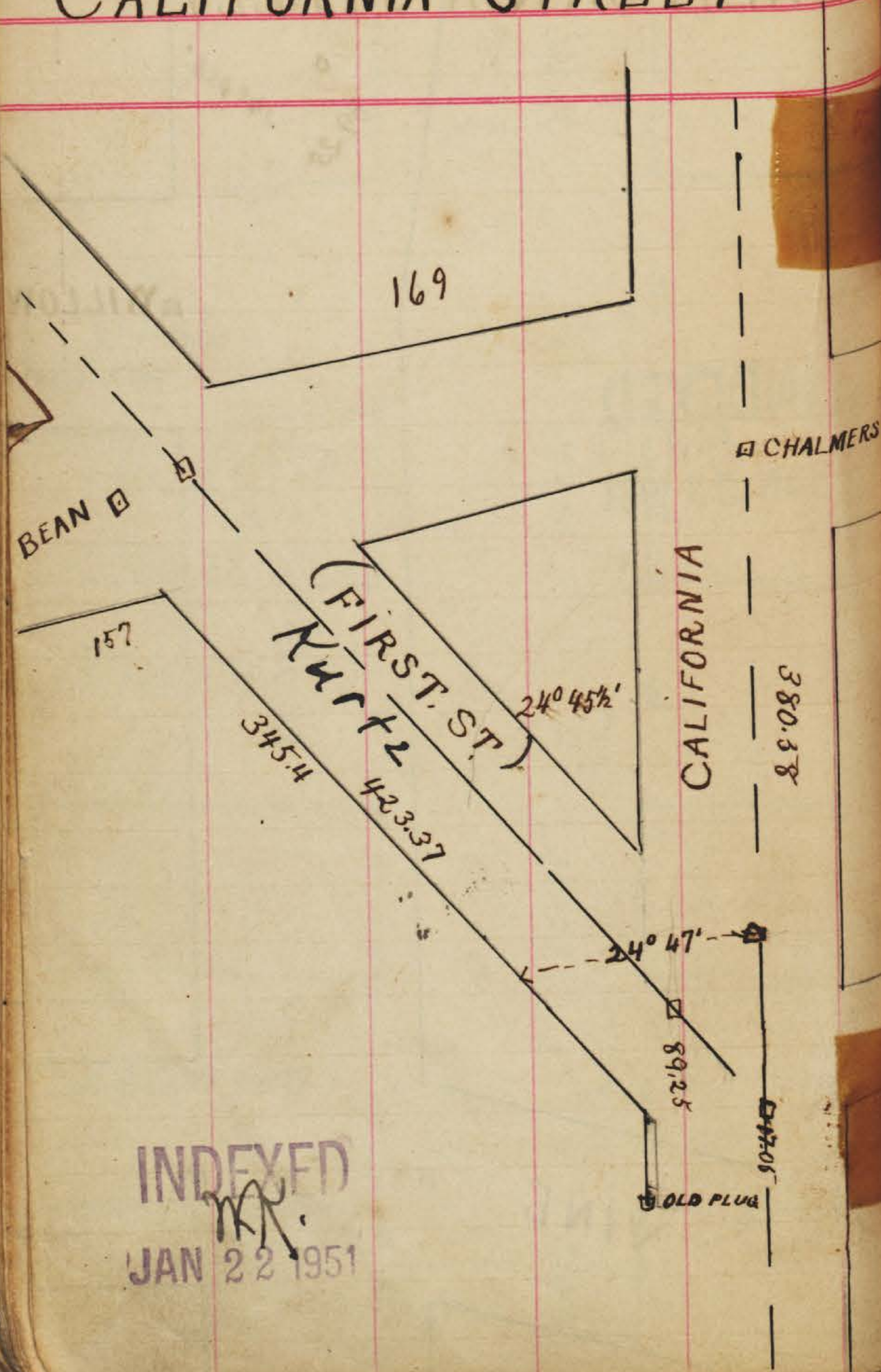
380.58

89.25
240 45 1/2'

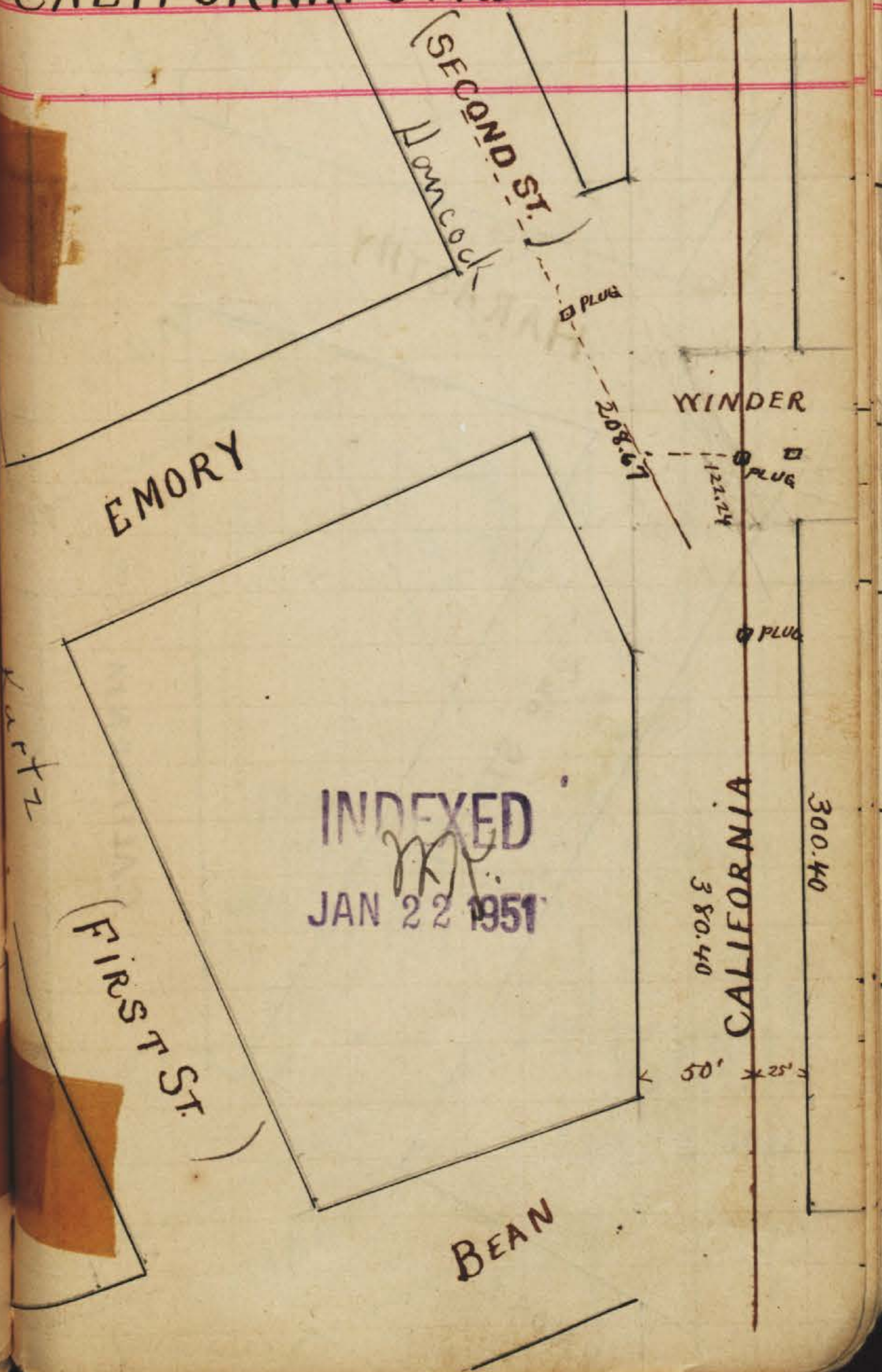
CALIFORNIA STREET

CALIFORNIA STREET

61



INDEXED
JAN 22 1951



INDEXED
JAN 22 1951

CALIFORNIA STREET

HARASTHY

(2ND STREET)
HANCOCK

INDEXED
JAN 22 1951

EMORY

CALIFORNIA ST.

AND
PIER

380.47

CLAYTON

INDEXED
JAN 22 1951

HARASTHY

CALIFORNIA STREET

TACK IN TIE

(THIRD ST.)
370.90
Mote St.

89.55
MEKEE
RUE

24.46
RUE

300M
380.41
152.57

CALIFORNIA STREET

SUTHERLAND

INDEXED
M
JAN 22 1951

(THIRD ST.) Moore St.

CLAYTON

CALIFORNIA STREET

379.80

Prima
McNEAL
PLUG

WELL

CALIFORNIA STREET

63

INDEXED
M
JAN 22 1951

La Jolla Ave.
(FOURTH ST.)

SUTHERLAND

STONE
PLUG B PLUG

CALIFORNIA

PLUG

25'

240° 48'

161.65

PLUG

603.4

CALIFORNIA STREET

ESTUDILLO
closed

(FIFTH 330.66)
California St.

INDEXED
JAN 22 1951

La Jolla Ave.
(FOURTH Ave.)

(closed)
NOELL

NOELL

CALIFORNIA

24° 47'

323.23

STONE
PLUG

Kurtz
FIRST STREET

Kurtz
FIRST STREET

65

Haraszthy



Noell



INDEXED

JAN 22 1951


INDEXED

JAN 22 1951

Emory



Sutherland



Bean

Clayton



Kurtz
~~FIRST STREET~~

Bandini

INDEXED
JAN 22 1951

Wright.

Estudillo

Kurtz
~~FIRST STREET~~ 66

526.

542.

Netherby

277.2 to Cont 2nd ST

INDEXED
JAN 22 1951

outs.

Hancock
SECOND STREET

Hancock 67
SECOND STREET

Southerland

Nright. □ SPK.

INDEXED
M.K.
JAN 22 1951

INDEXED
M.K.
JAN 22 1951

Clayton

studillo

Haraszthy
WASHINGTON

Noell

Hancock
~~SECOND STREET~~

Worcester St.
~~THIRD STREET~~

68

542

543

Wetherby

Noell

2772 to Court st

46.8

97° 21 1/2'

INDEXED
M
JAN 22 1951

INDEXED
MK
JAN 23 1951

Rutherland

Couts

Layton

Bandini

Moore St.

THIRD STREET

Bandini

Wright

Estudillo

INDEXED

JAN 23 1951

Moore St.

THIRD STREET 69

Wetherby

oats

Moore

INDEXED

JAN 23 1951

543

544

La Jolla Ave.

~~FOURTH STREET~~

La Jolla Ave.

~~FOURTH STREET~~ 70

Bandini

North

544

Witherby

INDEXED

JAN 23 1951

Wright

North

970 21 1/2'

La Jolla

INDEXED

JAN 23 1951

outs.

□

Estudillo

North

Blvd

OUT SE

California
~~FIFTH STREET~~

Bandini

142.25

544

INDEXED

JAN 23 1951

Wright

□

Estudillo

104.70

92°48'

87°48'

INDEXED

JAN 23 1951

Wetherby

544

545

Div Line

94°33'

80.23

176.20

86°27'

272.45

161.14

92°48'

381.0

California
~~FIFTH STREET~~ 71

Pacific Highway
ATLANTIC STREET

Pacific Highway
ATLANTIC STREET 72

F

75

Rail Joint
Main Track
34.7
90.3

7.4
5.9
5.9
7.4
Tree cor port
7 in water table

INDEXED
JAN 23 1951

Coal Yard
Fence

200.10'

287.6' Cur. Only

G

75

R. Joint
37.4
20.3

R. Joint
20.4
33.8

Underground
Broadway
cor B72g

17.8 Plank Walk

15.6 Box Drain
10.6
9.9
Fence

INDEXED
JAN 23 1951

H

Market

cor wharf

26.5
24.0
25.5
R. Joint E


11.7 Ter. pore
5.8
Foot

5.6
Rail Joint
8.0
25.2
16.4
80.5

Pacific Highway
ATLANTIC STREET

E+W. Lines produced from Andia Calif.

Ash



A



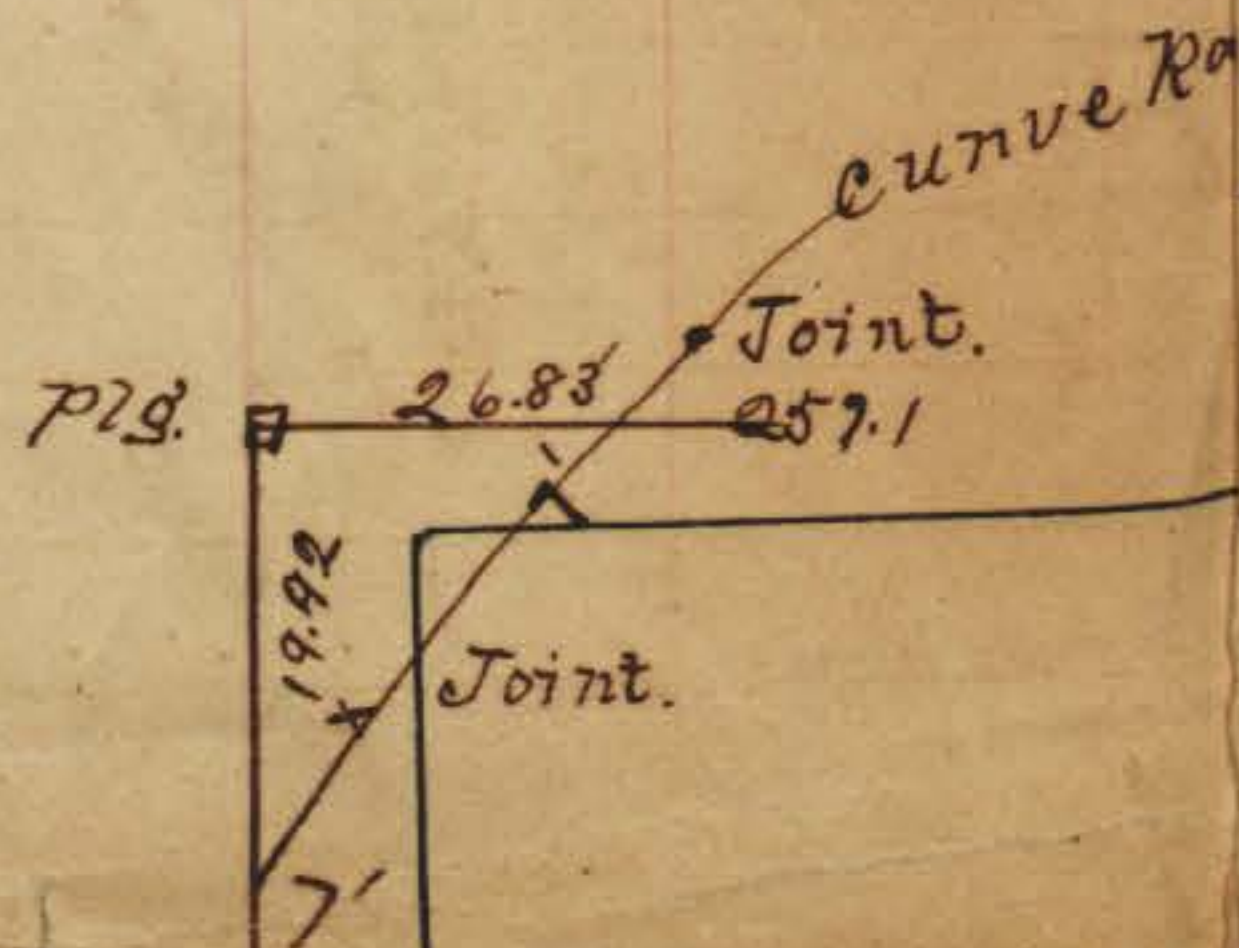
Cedar



INDEXED
M.M.
JAN 23 1951


INDEXED
M.M.
JAN 23 1951

B



Beech

Pacific Highway
ATLANTIC STREET 73



Pacific Highway
ATLANTIC STREET

Pacific Highway
ATLANTIC STREET 74

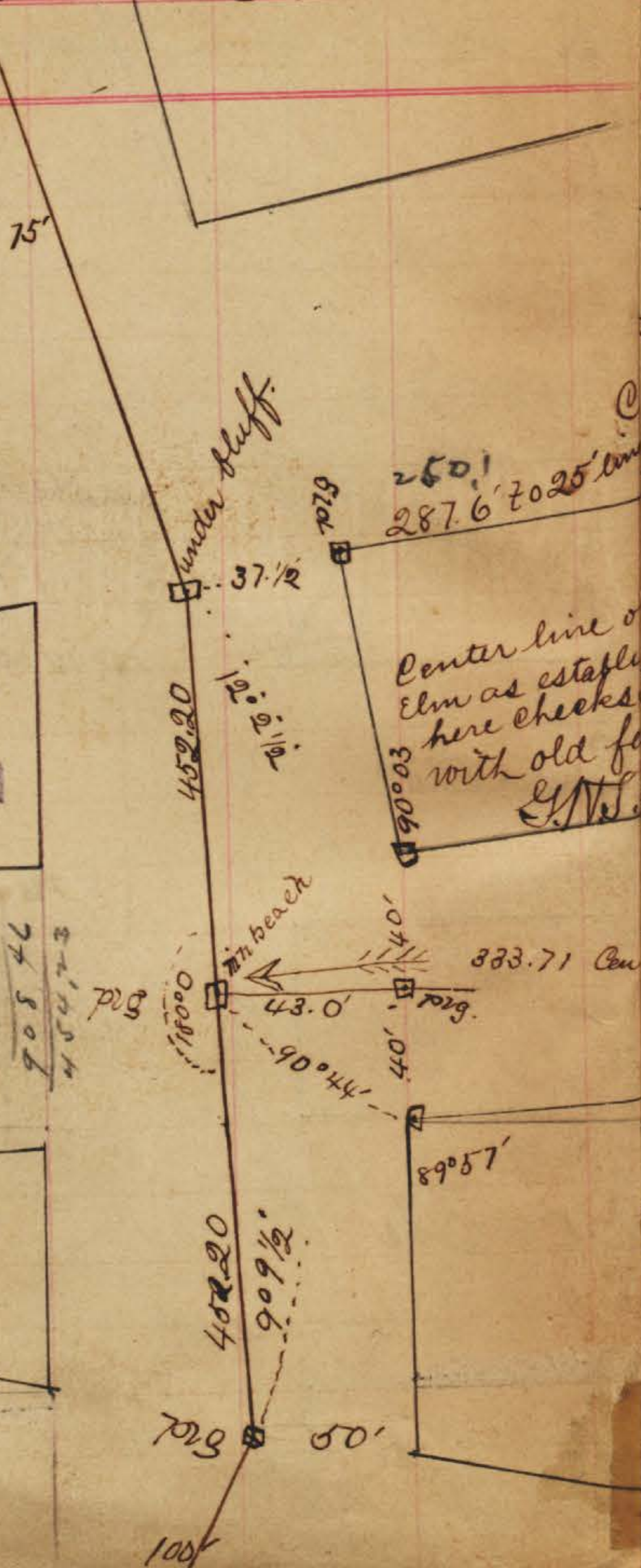
Grape

INDEXED
M.K.
JAN 23 1951

Elm.

406
452
452
905 46
454 23

Cedar



Juniper

Center line of
Elm as estab.
here checks
with old f
M. J. T. U. Y.

Lawthorne.

INDEXED

M.K.
JAN 23 1951

729 257.1

41.4 40

7' fence.

Old Below Hill
729 4 25

Old Bulkhead

Old Below Hill
729 257.1

7'

Pacific Highway
ATLANTIC STREET


Maple

Laurel

INDEXED

JAN 23 1951

Kalmia



257.1

chicken house

Tax

House on time

Tax

Pacific Highway
ATLANTIC STREET 75

Palm

nutmeg

INDEXED

JAN 28 1951



0 calif Smir cross 648' cal.
 265 Arctic or 1008 from Horton.
 543 India
 T 921 Columbia
 099 State
 377 Union
 1655 Horton.

(0.09N)
 (0.05N)
 (0.15N)
 (0.2S)
 (0.6S)
 (1.0S)
 (1.4S)

At State 1' East of Old Center
 " Union 1.35 East "

Moved joint at Palm & Horton 0.09 E.
 " " Quince H.F. " 0.20
 " " M.T. " 0.10
 " " Redwood M.T. " 0.19
 " " " H.F. " 0.24
 " " Hawk " " 0.1
 " " Spruce in M.T. " 0.2
 " " Sassafras " 0.21
 " " Thorn & Horton 0.01

bury no
 H 10
 Ta 0