ALBATROSS ST. 5 UNIV. AVE. to HORTON L

FRONT ST. " "

ST ST. " "

d ST. " "

TH ST. " "

TH ST. " "

TH ST. " "

TH ST. UNIV. to ROBINSON

TH ST. " "

TIE POINT Book 5

T.P.5

T.P. BOOK # 5

LOCATION	DESC.	PAGE
1.	Albatross: Upas to University Front: Walnut to Brookes	1-2
2.	Front: Upas to University	3
3.	First: Upas to University	4
4.	Second: Upas to Walnut Third: Walnut to University	5
5.	Fourth: Upas to University	6
6.	Fifth: Upas to University	7
7.	6th: Upas to University	8-9
8.	7th: @ Robinson	11
9.	8th: @ Robinson	13
10.	Curlew: Pennsylvania to Sloane Pennsylvania: Curlew to Albatross	19
11.	Curlew: Sloane to Albatross	15
12.	University Ave: Florida to Alabama	49-50

Street	Page
Albatross	2
Front	3
First	4
third	5
Fourth	6
Fifth	7
Sixth	8-9
Seventh	11
Eight	12
Curlew	13
Brandt	14
Robinson	15

2nd St. by map B 77=63'

275.28 2nd

280.10 N.W. cor 3rd

Thornton

Return to City Engineers Office
City Hall, San Diego, Cal.

Return to City Engineers Office
City Hall, San Diego, Cal.

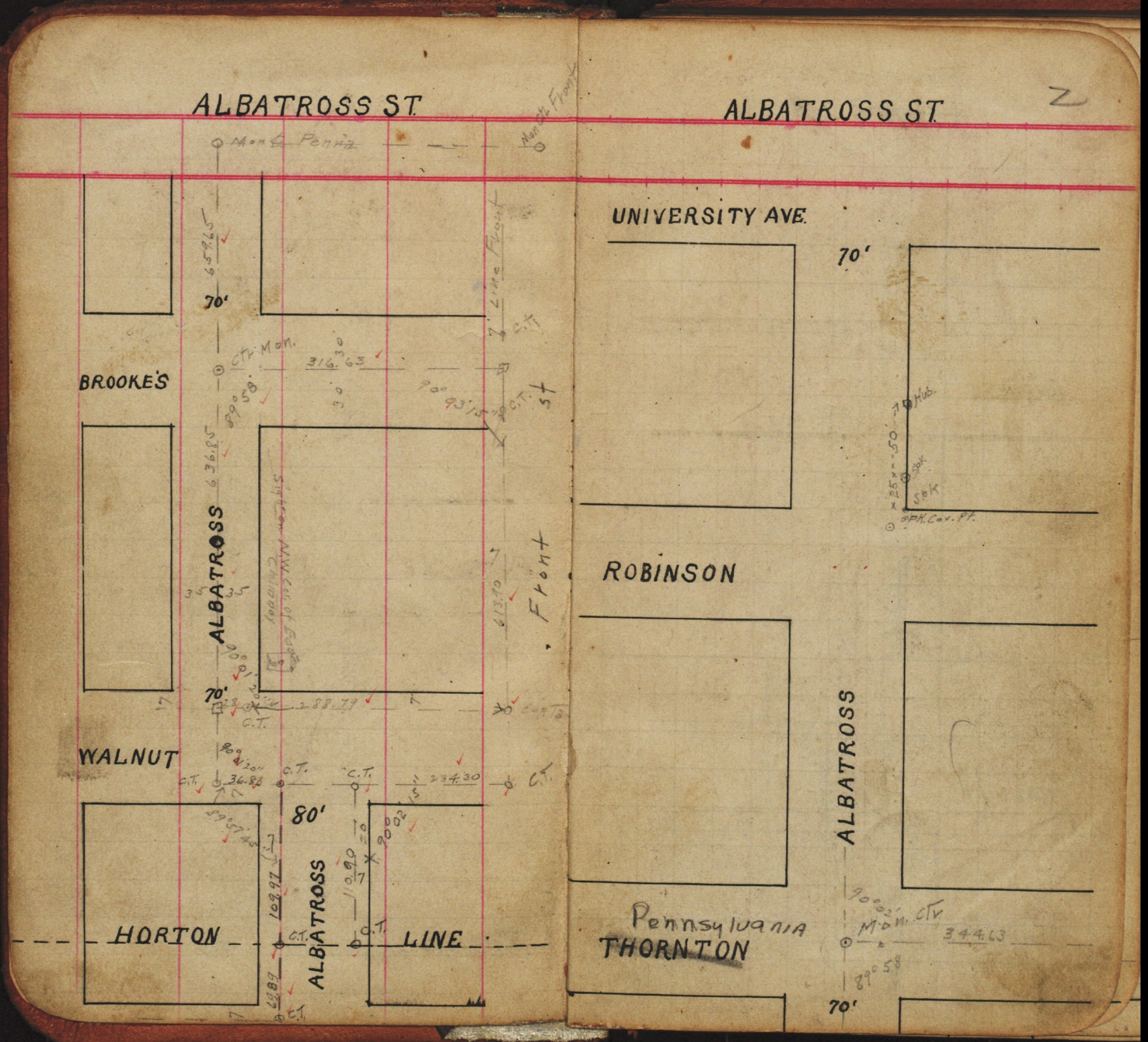
ALBATROSS ST.
ALBATROSS ST.
Mon. Penna
Mon. Ctr. Front
UNIVERSITY AVE.
70'
BROOKE'S
ALBATROSS
ROBINSON
WALNUT
HORTON
LINE
ALBATROSS
80'
Front
Line Front
Ctr. Mon.
316.63
Hub.
SPK. Cov. Pt.
Pennsylvania
THORNTON
Mon. Ctr.
344.63
C.T.

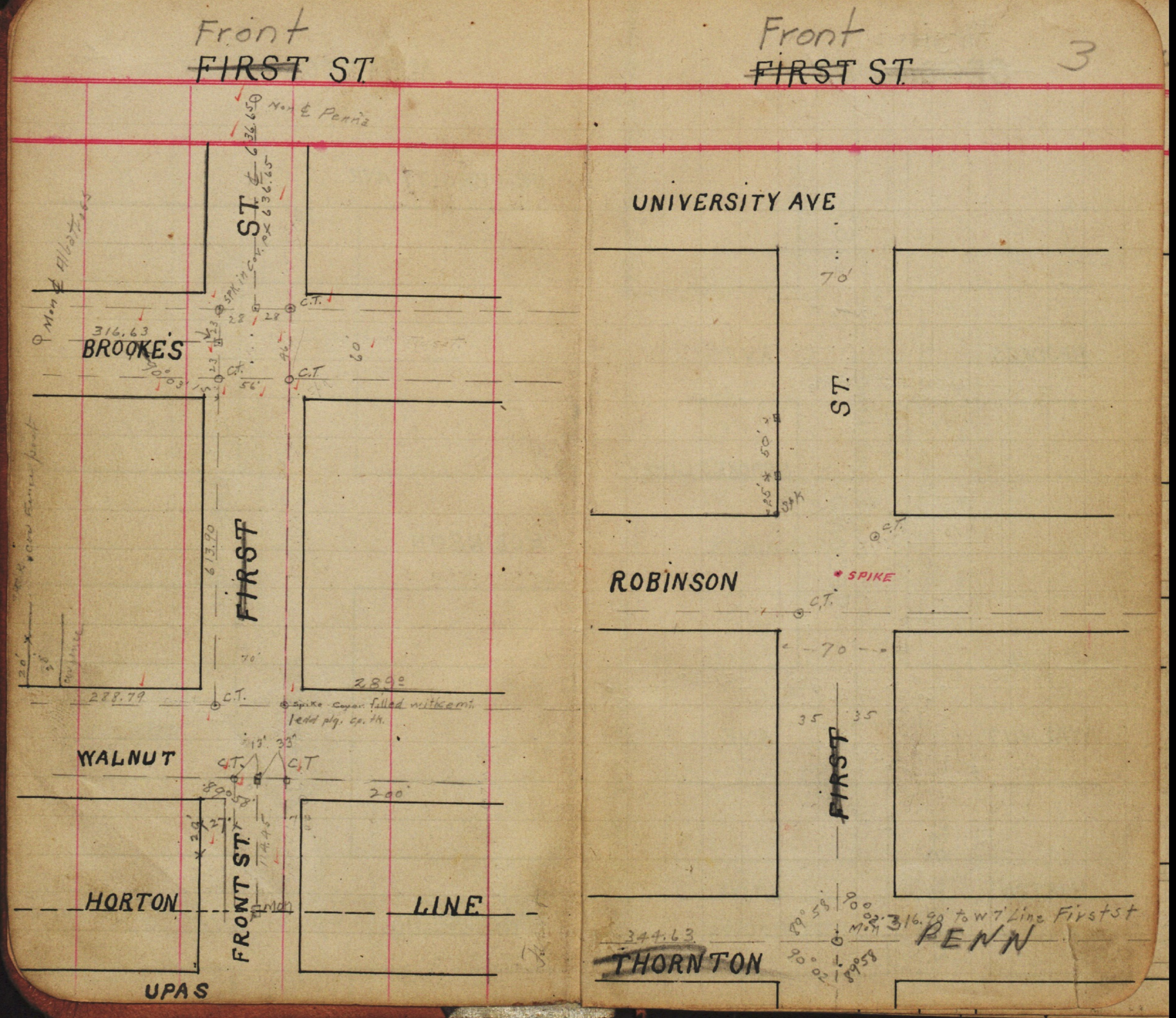
Front
~~FIRST~~ ST.
Mon ℄ Penna
ST. ℄ 636.65
Mon ℄ Albatross
316.63
BROOKE'S
C.T.
FIRST
613.90
288.79
289.0
Spike Cover filled with cemt.
WALNUT
200
FRONT ST.
HORTON
LINE
UPAS

Front
~~FIRST~~ ST.
3
UNIVERSITY AVE
70'
ST.
ROBINSON
SPIKE
C.T.
70'
35
35
FIRST
344.63
THORNTON
316.90' to W 7' Line First St
PENN

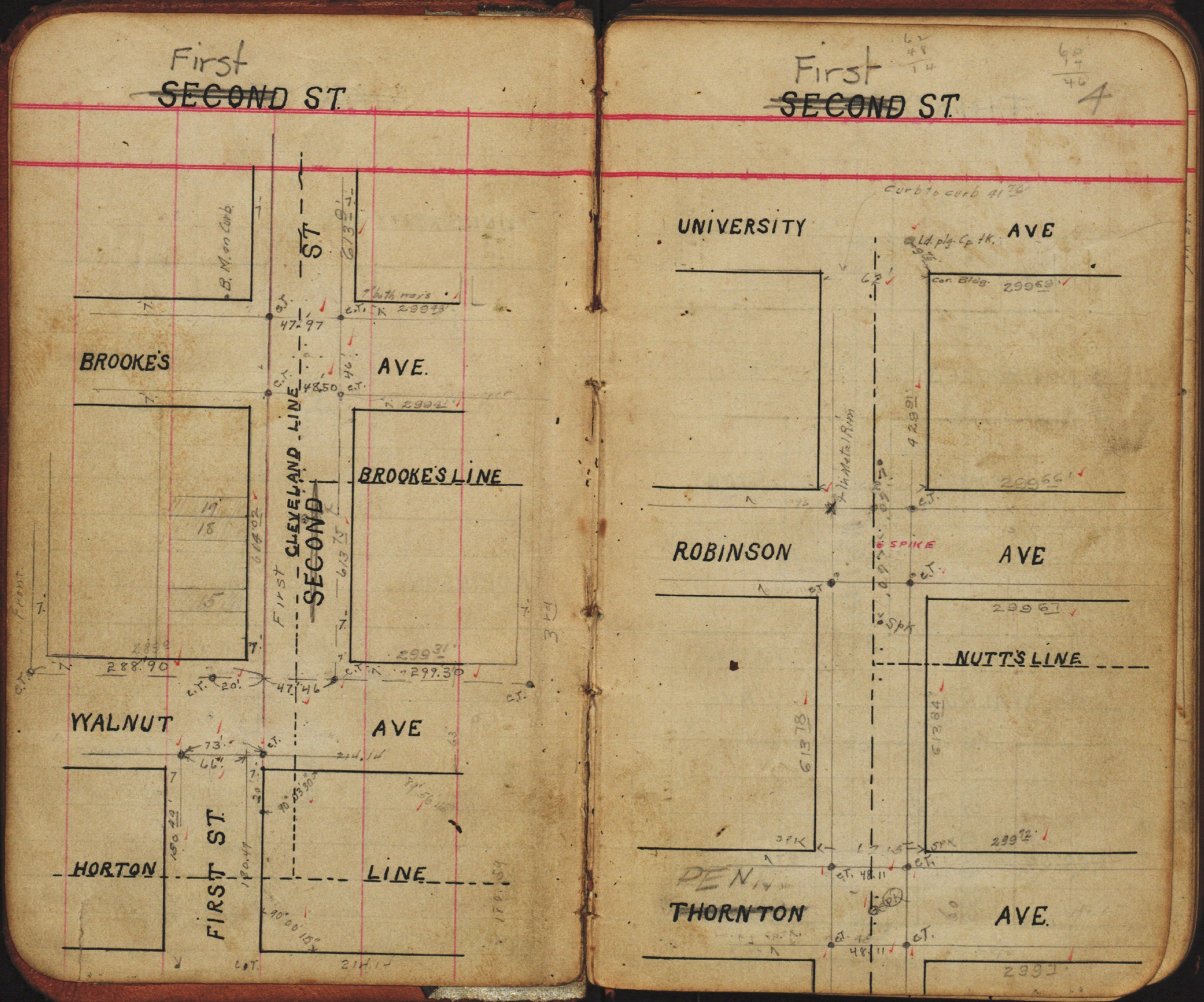
First
SECOND ST.
B. M. on Curb
both ways
BROOKE'S
AVE.
CLEVELAND LINE
SECOND
BROOKE'S LINE
WALNUT
AVE
HORTON
LINE
FIRST ST.
First
SECOND ST.
4
Curb to curb 41.76'
UNIVERSITY
AVE
Ld. plg. Cp. tk.
Cor. Bldg.
ROBINSON
AVE
SPIKE
NUTT'S LINE
THORNTON
AVE.

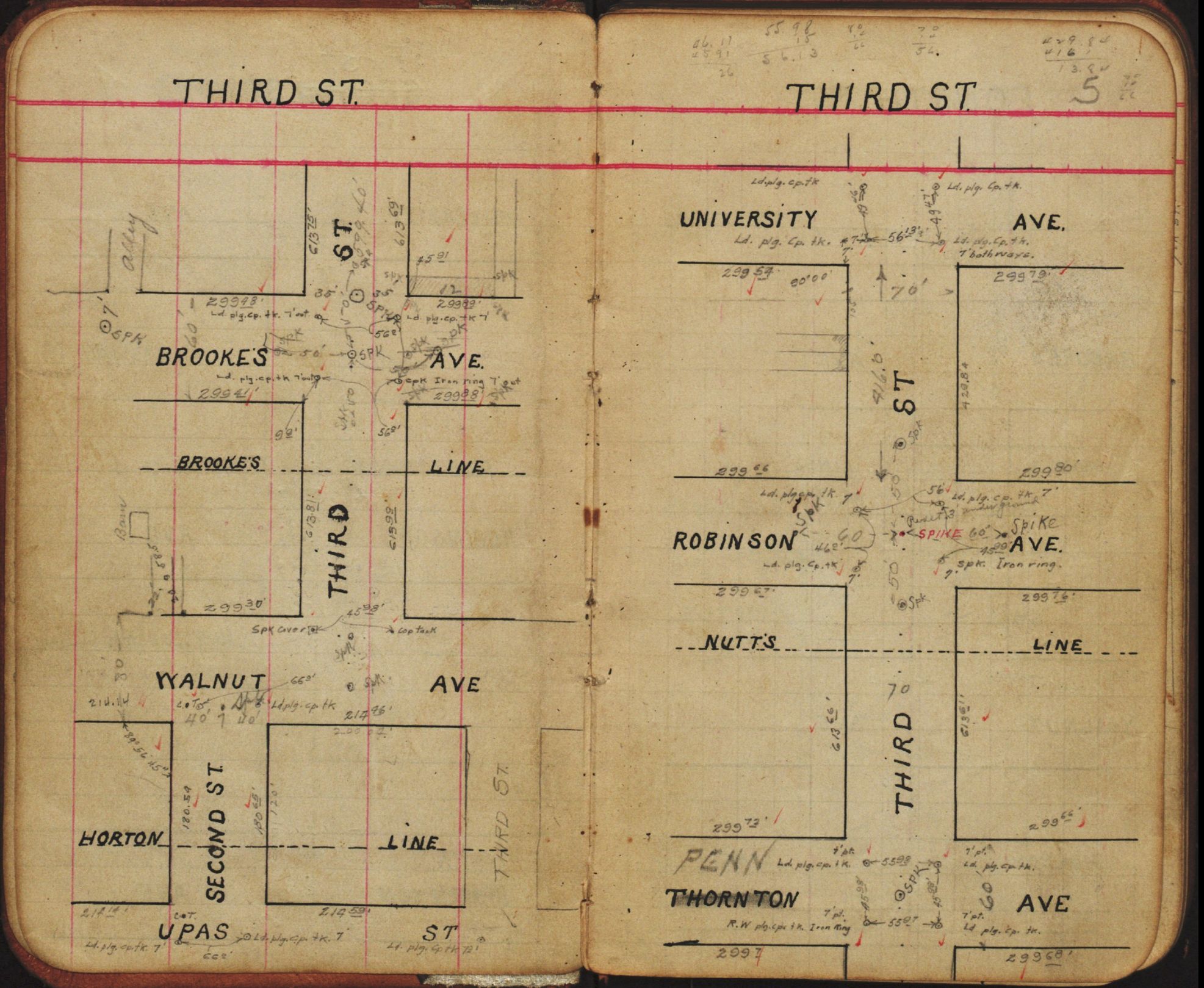
THIRD ST.
THIRD ST.
5
UNIVERSITY AVE.
ROBINSON AVE.
NUTT'S LINE
THIRD ST
BROOKE'S AVE.
BROOKE'S LINE
THIRD
WALNUT AVE
HORTON LINE
SECOND ST.
THIRD ST.
UPAS ST
PENN
THORNTON AVE
Alley
Barn
Spk Cover
Cop tank
Iron ring
Spike
R.W. plg. cp. tk. Iron Ring

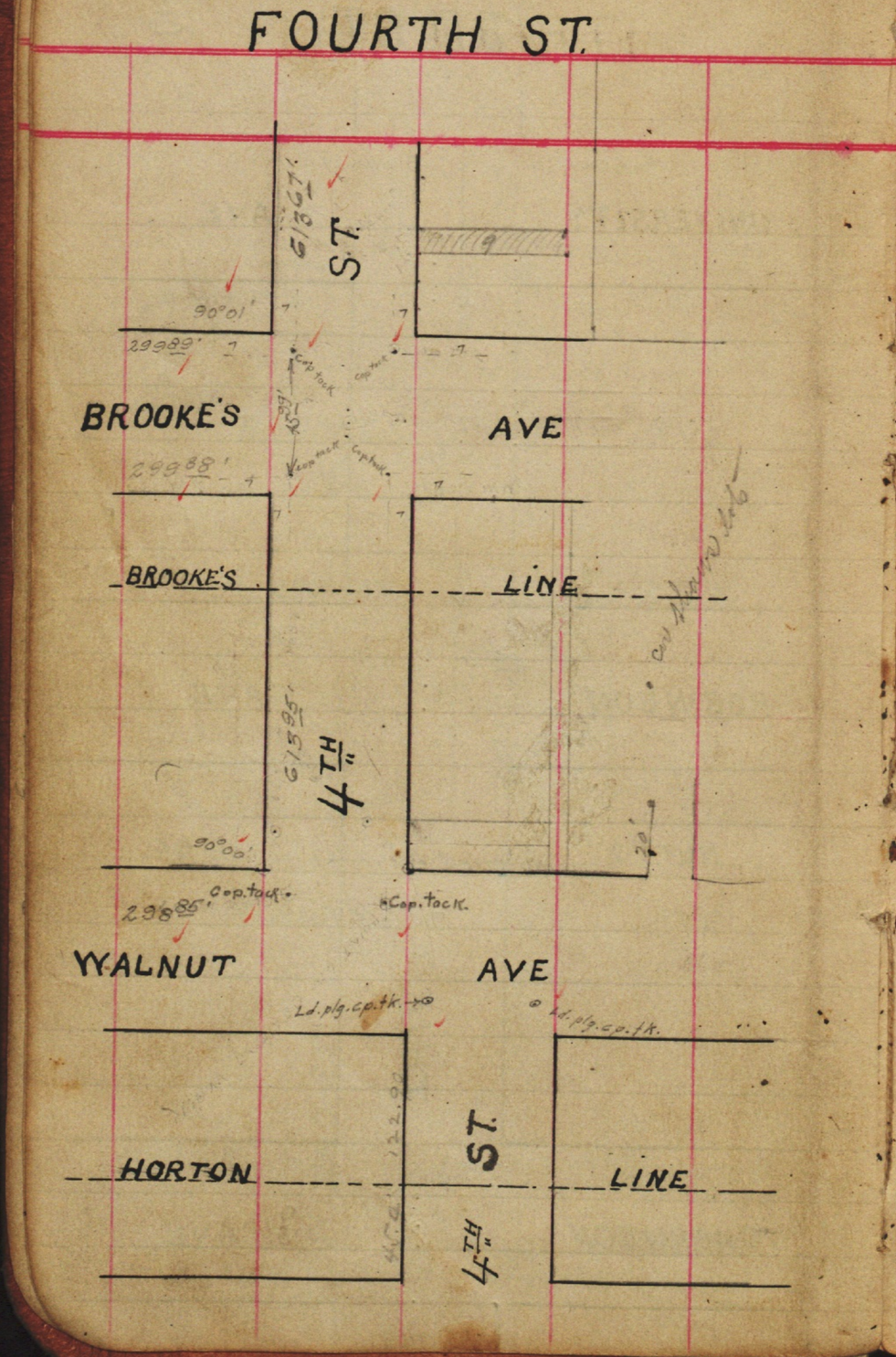
FOURTH ST.
BROOKE'S
AVE
BROOKE'S
LINE
4TH ST.
WALNUT
AVE
HORTON
LINE
4TH ST.
90°01'
299.89'
299.88'
90°00'
298.85'
Cop. tack
Ld. plg. cp. tk.

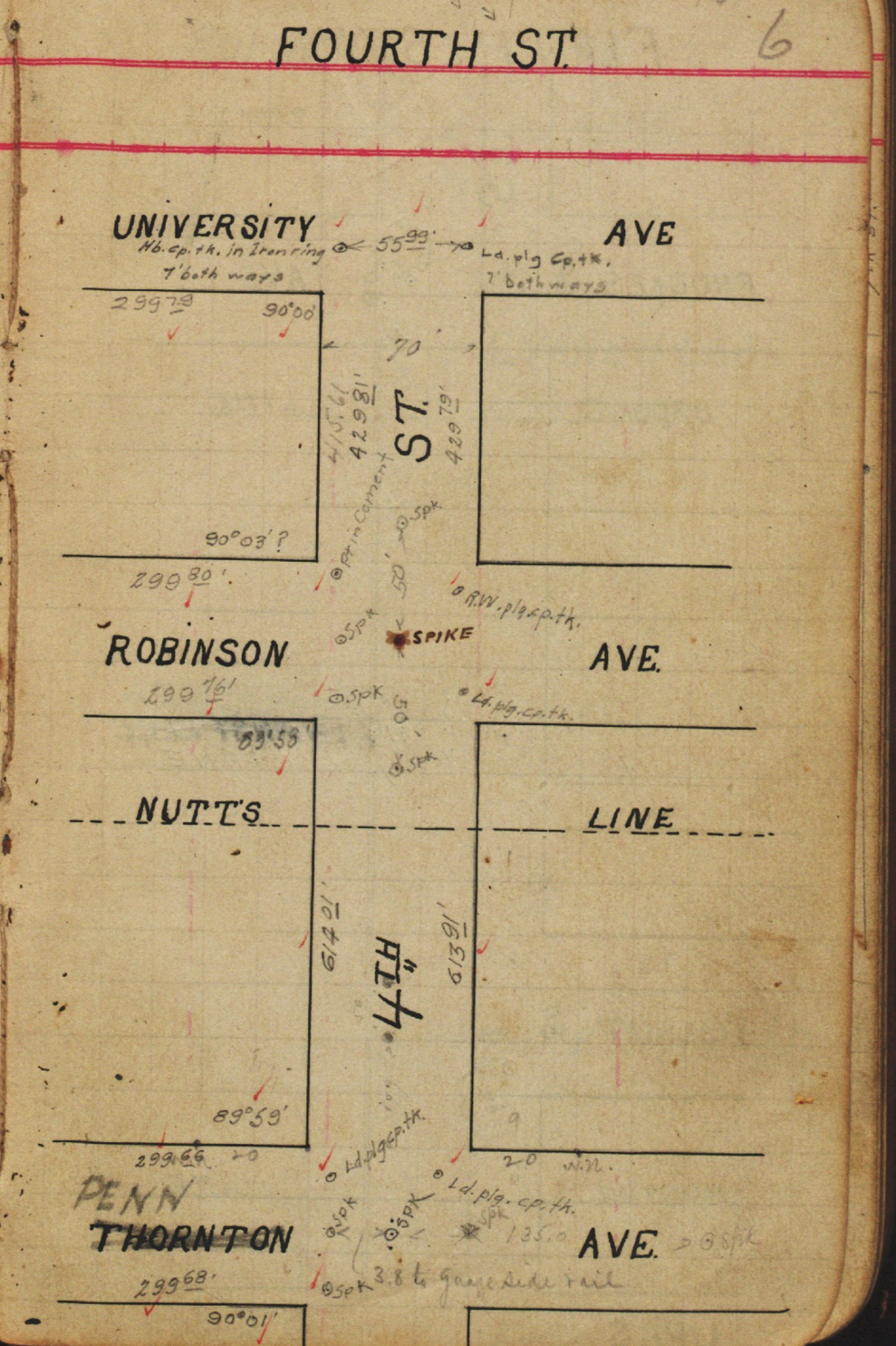
FOURTH ST.
6
UNIVERSITY
AVE
Hb. cp. tk. in Iron ring
7' both ways
Ld. plg Cp. tk.
7' both ways
55.99'
299.79
90°00'
70'
ST.
90°03'?
299.80'
R.W. plg. cp. tk.
SPIKE
ROBINSON
AVE.
299.76'
89°58'
NUTT'S
LINE
4TH ST.
89°59'
299.66
PENN
THORNTON
AVE.
299.68'
90°01'
Ld. plg. cp. tk.
3.8 to Gauge Side rail

FIFTH ST.

ST

BROOKES 60' AVE.

BROOKES LINE

393.85'

EVANS PLACE

IVY LANE

WALNUT 80' 5TH

HORTON LINE

UPAS ST.

FIFTH ST.

ROBINSON AVE

NUTT'S LINE

329.53'

EVANS PLACE

599.45'

THORNTON AVE.

ANDERSON PLACE

BROOKE'S AVE.

FIFTH ST.

SIXTH ST.

ADD.

BROOKES ST.

GARBER ST.

BROOKE'S LINE

UNIVERSITY AVE.

299.13

299.17

429.72

429.65

429.55

ROBINSON AVE.

5TH ST.

6TH ST.

EVANS PLACE

IVY LANE

434.30

39.40

CRITTENDEN

N.W. COR. PARK

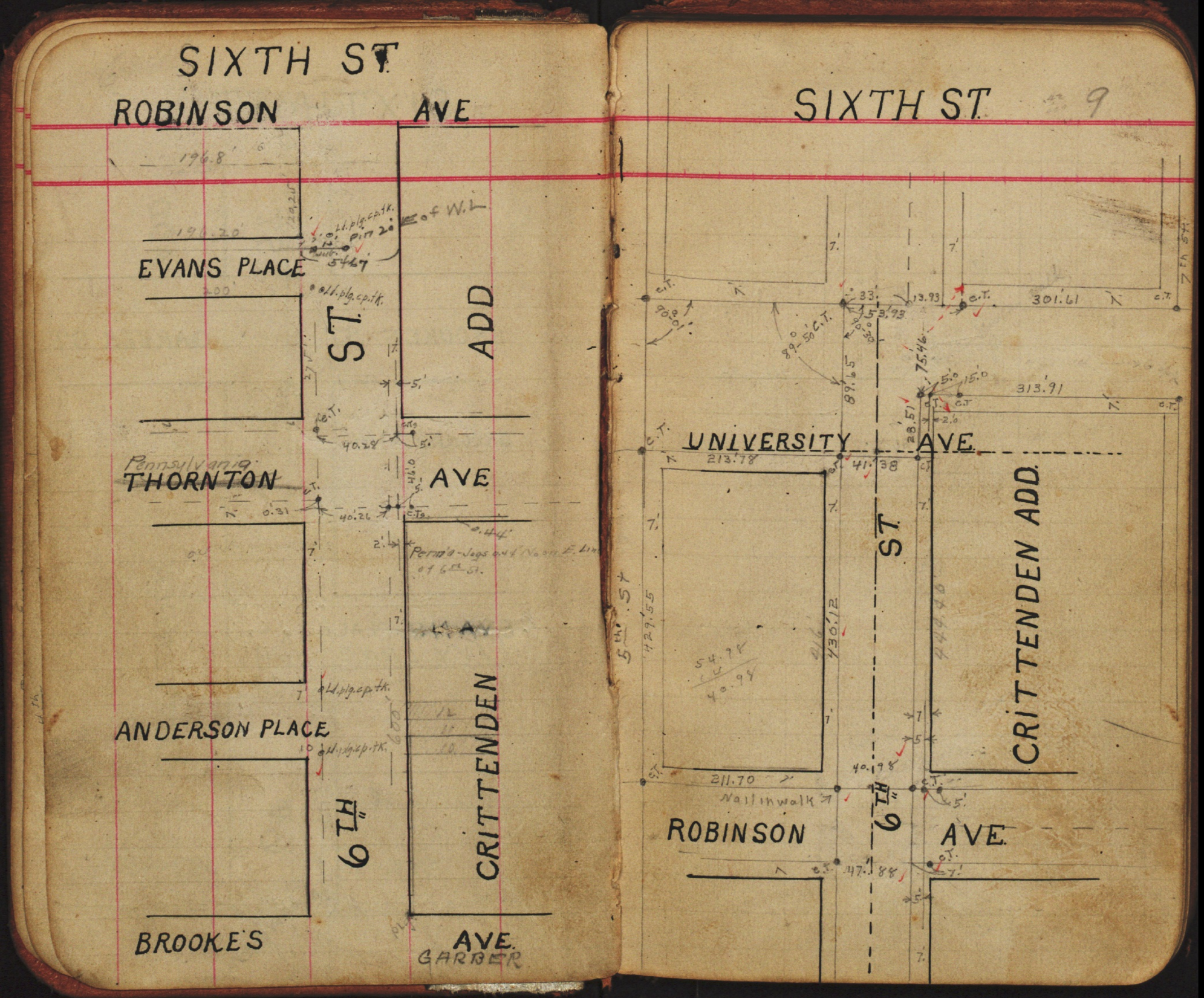
SIXTH ST
ROBINSON AVE
EVANS PLACE
ST.
ADD
Pennsylvania
THORNTON AVE
ANDERSON PLACE
6TH
CRITTENDEN
BROOKES AVE.
GARBER
SIXTH ST.
9
UNIVERSITY AVE.
ST.
CRITTENDEN ADD.
ROBINSON AVE.
6TH
Nail in walk

No. 15 Lot 4 & 5
Blk. 1

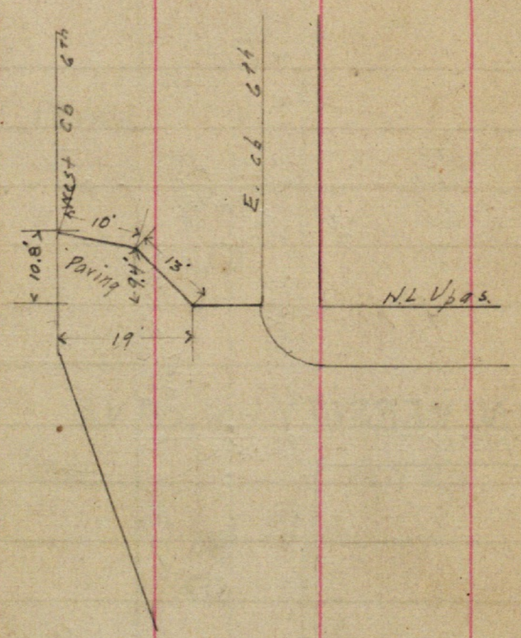

SEVENTH ST.

UNIVERSITY AVE



EIGHTH ST

UNIVERSITY AVE



ROBINSON AVE

66

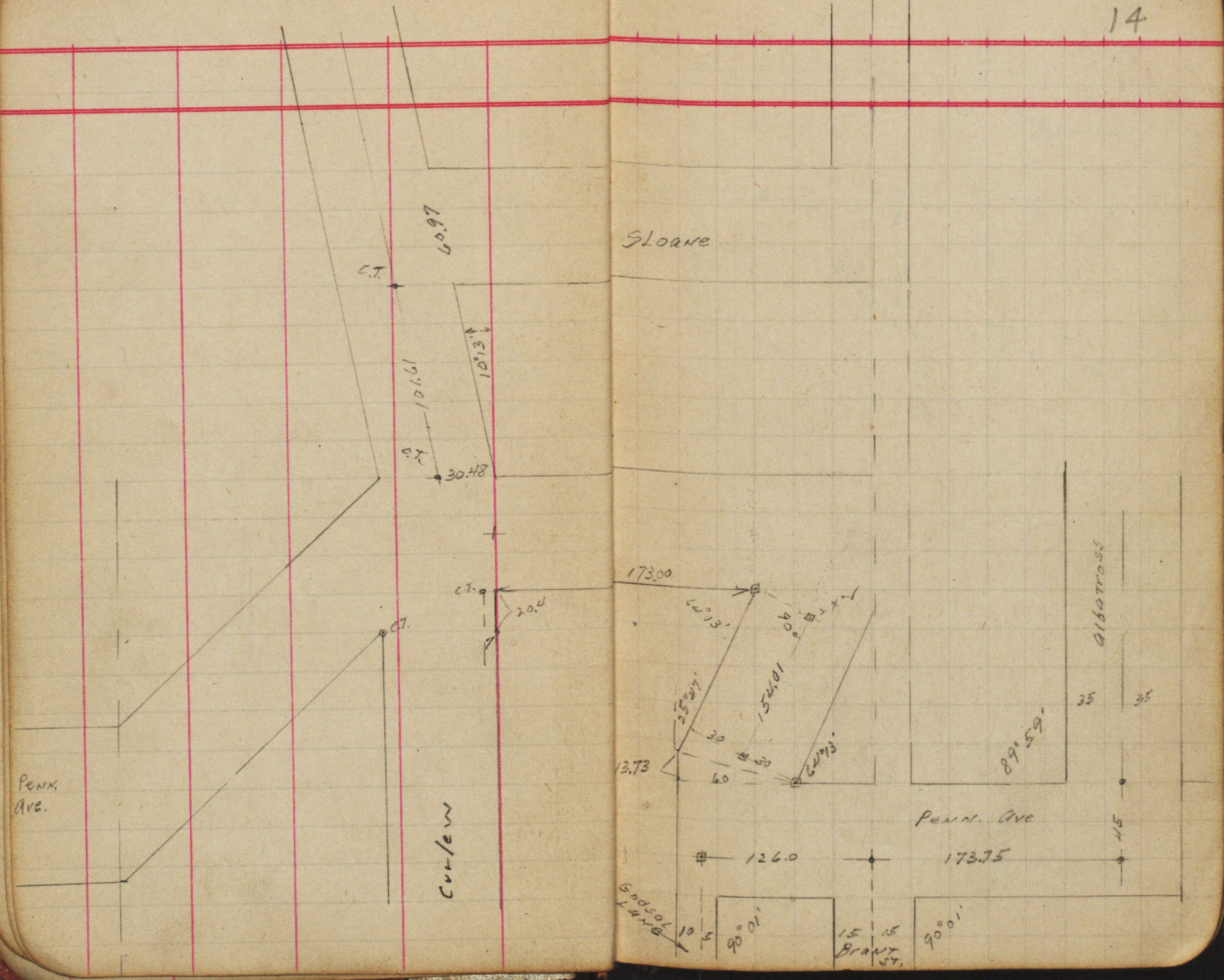
C.T.
60.97
10.61
10.13.4
C.T.
30.48
C.T.
20.4
C.T.
PENN. AVE.
CURLEW
SLOANE
173.00
64°13'
64°13'
25°47'
135.01
30
30
60
12.73
ALBATROSS
35
35
89°59'
PENN. AVE
126.0
173.75
45
GODSOL LANE
10
5
90°01'
15
15
BRANT ST.
90°01'


Δ = 100°14'
30
23
7
5
Sloane
Curlew
15
15
7
7
Brant
Albatross
Robinson

Levels for Culvert on Univ Ave bet. Florida and Alabama 11/16/05 {Davis, Haslam, Thomas}

		H.I.			
		251.88			
0			{12.8 = Bottom {11.3		
+10			10.9		
+20			9.3		
+40			8.3		
+60			7.3		
+80			7.1		
+92.5			6.8		
1+00			6.7		
+20			6.3		
+40			5.8		
+60			6.3		
+71			6.4		
+72			7.5		
+80			7.6 = Bottom		

Transferred to Misc. Work

N 42 S 37





279.09

260
24500
1270) 1500 (1.18
1270
2300
1270
10300
10160

1.18

260
15
15
290
70
10

288.0
5.27
293.27
12.76
280.51
2.35
282.86
7.95
274.91
.42

260
15
70
345

1.56	280.65		279.09
1.26	269.80	12.11	268.54
1.65	259.09	12.36	257.44
4.48	251.88	11.69	247.40

37
26
63

37.26
2
+52

85
61
16.

50

N.E Cor Fla	285.0
70' W of ala	268.9
~~+10~~	268.2
+10	267.65
+10	267.2
+10	266.8
+10	266.0
+10	262.2
N.W of ala	266.0

230) 16.10 (.07 6.1
1610
.07

37.88
73
244.58

.07

251.8
7.8
244.0

128
239.08

271
239.1
31.9
15.9
47.8

300
140
160
160
36
1.60
7
18.20

285.0
1120
273.6
44
29.80
114.9
44.7

D to C 301.6

.00084848
382
169696
678784
254544
324079 36

275
15
3.60
18

98
39
660) .5900 (8933
5280
6200
5940
2600
1980
6200
1980

.08933
444
35732
35732
35732
3967252
5498
543767

429.84
14
415.84

.008933
325
44665
17866
26499
2873225
54.39
54677

.08933
451
8933
44665
35732
4028783

12
299 69
15
299.54

62.15
14
48.15

289
14
275
20
125.5
127

299.69
14
285.69
15
270.69
135.69

288.90