7

THE POINT BOOK
UNIVERSITY HEIGHTS

TIE POINTS

T.P. 7

ADAMS	1-3
Georgia	4-5
University	6-11
Park Blvd.	12
University	13
Centre	13
Park Blvd	14
Lincoln	15-17
Polk	18-20
Howard	21-23
El Cajon	24-26
Medde	27-28
Monroe	29-31
Maddison	32-33
Wightman	34-35
Landis	36
Dwight	37-38
Myrtle	39-
Eline	
City Park	40
Idaho	42

W. H bet. E + me 613.53'
W. H. " me + mo. 614.06'
W. H " mo + m 612.93'
W. H " m + A 613.66'
S. A " H + Ar. 313.10
E. Ar " A + m 603.43
N. m " Ar + H 313.72
S. m " " " " 313.68
E. Ar " m + mo 613.13'
N. mo. " Ar + H 313.85
S. mo " " " 313.84'
E. Ar " mo + me 613.98'
N. me " Ar. + H 313.73
S. me " " " " 313.71

13" A bet Ar + L. 760.70'
E. L " A + m 613.28
N. m " Ar + T 314.62'
S. m " " " " 314.64'
W. Ar " A + m 603.40'
W. " " m + mo 613.13
W " " mo + me 613.89
W " " me + E 603.51'
E " " me + E 603.37'
N. E. " Ar + H 313.58'
N. E. " T + Ar. 313.98'
E. T " E + me 603.49'
S. me " T + Ar 314.19'
N. me " T + " 314.19'
E. T " me + mo. 613.98'
S. mo. " T + Ar. 314.43'
N. " " T + " 314.46'
E. T " mo + m 613.29'

W. G bet. A + m 614.00'
N. m " G + O 314.03'
S. m " " " " 314.02'
W. G " m + mo 612.57
N. mo " G + O 314.03'
S. mo " G + O 314.04'
W. G " mo + me 614.34'
N. me " G + O 314.03
S. me " " " " 314.04'
W. G " me + E 613.64
N. E. " G + O 313.96
E. G " E + me 613.64
E. G " me + mo 614.34'
E. G " mo + m 612.53
E. G " m + A 613.88'
S. A " G + O 313.97'
E. O " A + m 613.75
E. O " m + mo 612.64
E. O " mo + me 614.21'
E. O " me + E 613.61'
E. O " " " " 613.59
W. O " mo + me 614.24
W. O " m + mo 612.73
W. O " A + m 613.73'
S. A " O + H 314.03'
E. H " A + m 613.66
N. m " H + O 313.83
S. m " " " " 313.81
E. H " m + mo 612.91
N. mo " H + O 313.57'
S. mo " " " " 313.57
E. H " mo + me 614.13
N. me " H + O 313.75
S. me " " " " 313.75
E. H " me + E 613.56'
N. E " H + O 313.94'

301.16
7.02
7.02
315.20

INDEXED MK JAN 12 1951

W. T bet. M + mo. — 613.27'
W. T. " mo. + me — 613.92'
W. T. " me + E — 603.41'
W. T " T + L. — 313.72'
N. E. " E + me — 613.40'
E. L " L + T — 313.65'
S. me " " " — 313.65'
N. " " me + mo. — 613.85'
E. L " L + T — 313.68'
S. mo. " " " — 313.70
N. " " " " + Mission 549.51'
E. L " mo. + Mission — 613.34'
W. L " A + mi — 505.95'
W. L " Miss. + mo — 613.84
W. L " mo + me — 613.42'
W. L " me + E — 313.09'
N. E " L + mi — 613.49'
E. mi " E + me — 313.34'
S. me " mi + L — 313.38'
N. " " " " — 613.47
W. mi " me + E — 313.47
N. E " mi + Al — 613.40'
E. Al " E + me — 313.81'
S. me " Al + mi — 313.87'
N. " " " " — 613.48'
W. Al " me + E — 324.31'
N. E " Al + Fi — 313.81'
N. E " P + G — 322.71'
N. E " G + Fi — 613.43'
W. Fi " E + me — 613.43'
E. Fi " " " — 323.98'
S. me " Fi + Al — 323.95'
N. " " " — 323.06'
N. " G + Fi — 322.96'
S. " " " — 313.77'
S. me " P + G.

Kansas
Utah
Idaho
Oregon
Hamilton
Collier
INDEXED
JAN 12 1951
INDEXED
JAN 12 1951

RETURN TO CITY ENGINEER'S OFFICE
CITY HALL, SAN DIEGO, CAL.

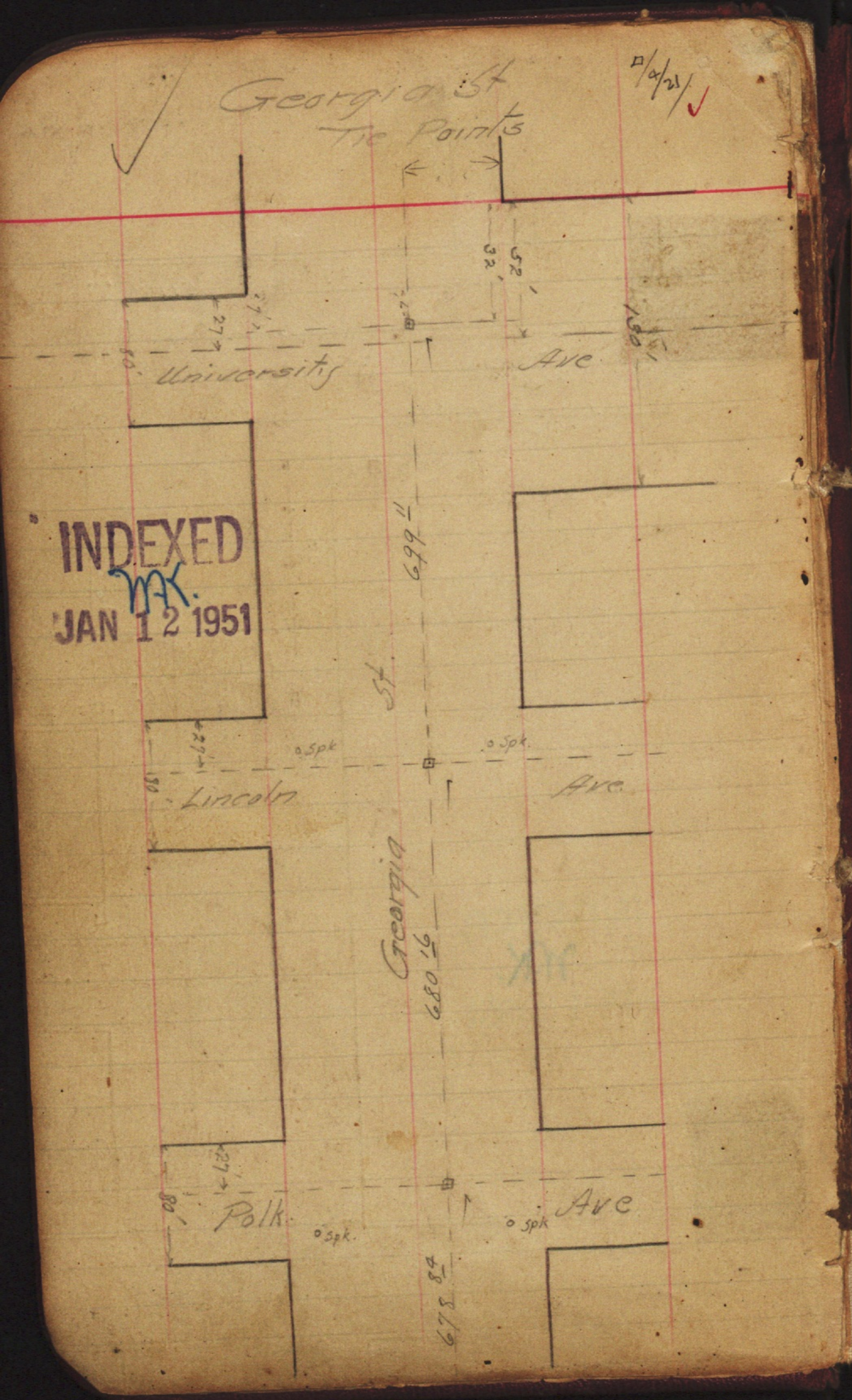
Georgia St
Tie Points
University
Ave
INDEXED
JAN 12 1951
Lincoln
Ave
Georgia
Polk
Ave

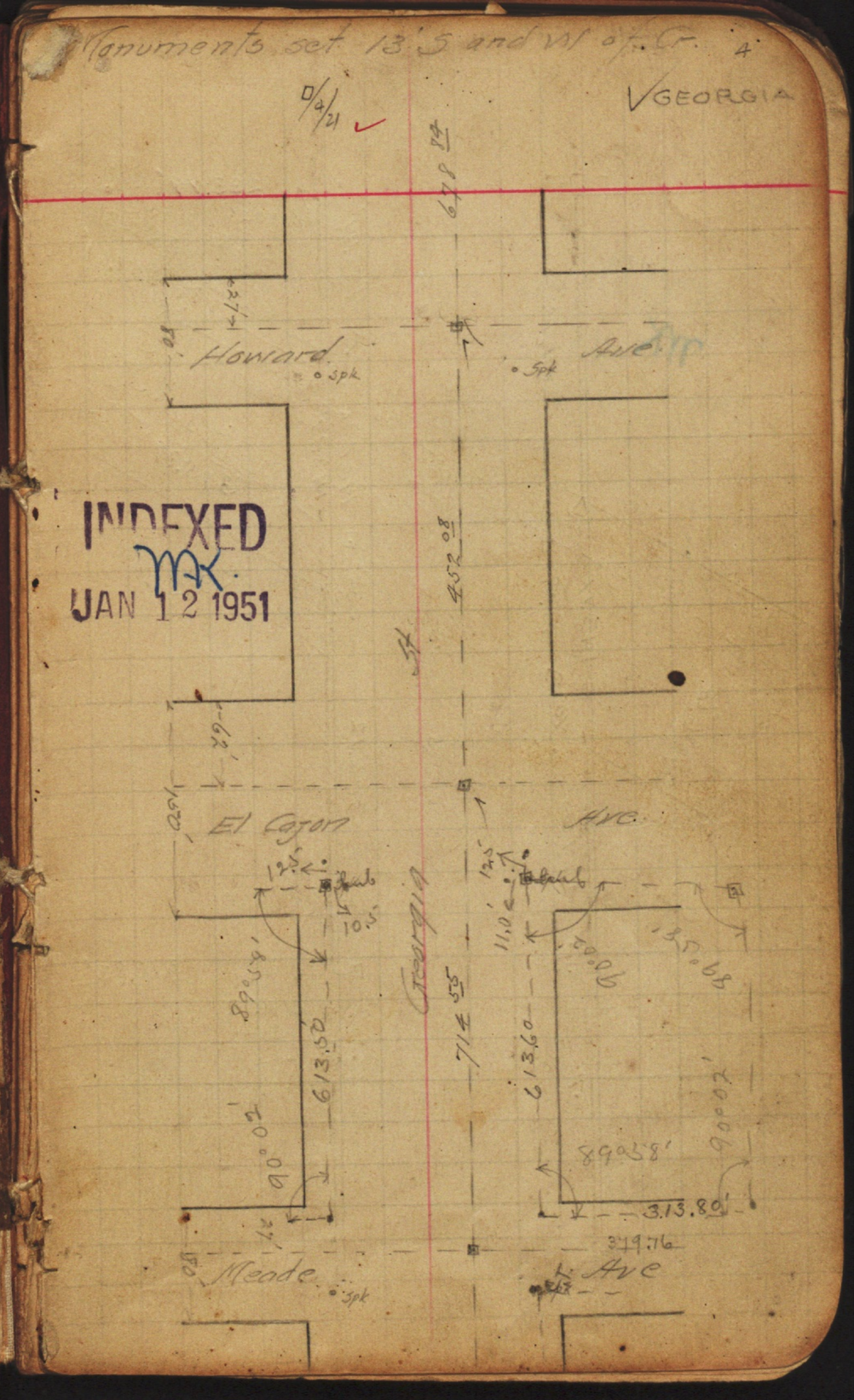
Monuments set 13.5 and W of C.
4
GEORGIA
Howard
Ave
INDEXED
JAN 12 1951
El Cajon
Ave
Georgia
Meade
Ave

INDEXED
MK
JAN 12 1951

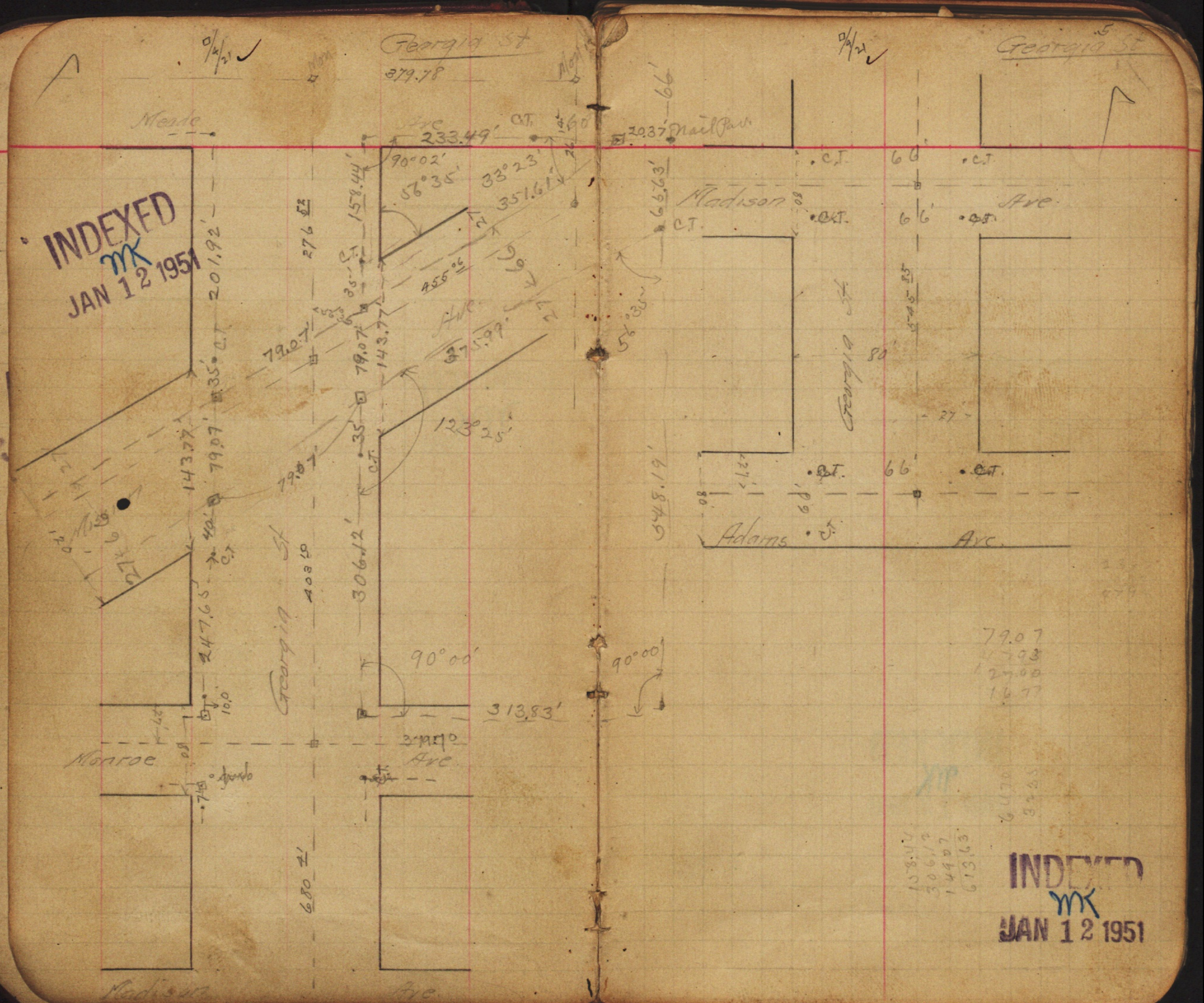

INDEXED
MK
JAN 12 1951

INDEXED
MK
JAN 12 1951

INDEXED
MK
JAN 12 1951


UNIV AVE
Monuments Set 13' S and W of Cr
UNIV
4/21/
Vermont
ST
Hub
cover
148.95
88'
62'
27'
Cleveland Ave
University Ave
10th
St
Tack
Centre Street
Norman
University Boulevard
Herbert
Tack in Curb
Richmond
Street
+ on S.W. cor of casting for cover pt
INDEXED
JAN 17 1951
INDEXED
JAN 17 1951

UNIV.
D/a/21
Georgia
St
Park
Boulevard
University
Ave
Centre
Mississippi St
679.28
Alabama
633.32
moved
Florida
679.30
Mississippi St
Alabama
Street
University
Ave
Hub
Cop tk
INDEXED
JAN 17 1951
INDEXED
JAN 17 1951

RETURN TO CITY ENGINEER'S OFFICE
CITY HALL, SAN DIEGO, CAL.

UNIV




Utah St
678.94
Utah
Idaho
Idaho St.
679.02
University
Oregon
Lincoln - 300.00
299.58
313.58
Lincoln - 299.53
301.91
315.91
Pueblo Line
INDEXED
JAN 17 1951
UNIV
Kansas
678.86
Granada Av.
Utah St
Lincoln - 299.75
302.01
316.01
Lincoln - 300.23
299.76
313.76
213.96
213.95
213.94
258.39
123.62
156.33
223.43
123.26
252.39
381.65
INDEXED
JAN 17 1951



Grim
Ohio
Ray Ave
University Ave
30th
Herman
Iowa
Hart
Illinois
Grim
31st St
INDEXED
JAN 17 1951
INDEXED
JAN 17 1951

INDEXED
JAN 17 1951

INDEXED
JAN 17 1951

Lincoln
229.16
To Cleaveland
Ave
414.72 To Centre
INDEXED
MK.
JAN 17 1951
653.37
Blvd
ST
NORMAL
414.48 To Centre
Ave
430.57
To Cleaveland
Blaine
413.65
University
Ave
University
Contra in Curb
Univ ~~PARK~~ BLVD.
13
On Park Blvd.
Adams-Madison 546.58
Madison-Monroe 680.40
Monroe-Meade 679.78
INDEXED
MK.
JAN 17 1951
El Cajon Ave
Blvd
Blvd
Park
Campus
University
NORMAL
946.05
691.94
414.88
Centre St

INDEXED
JAN 17 1951



INDEXED
JAN 17 1951

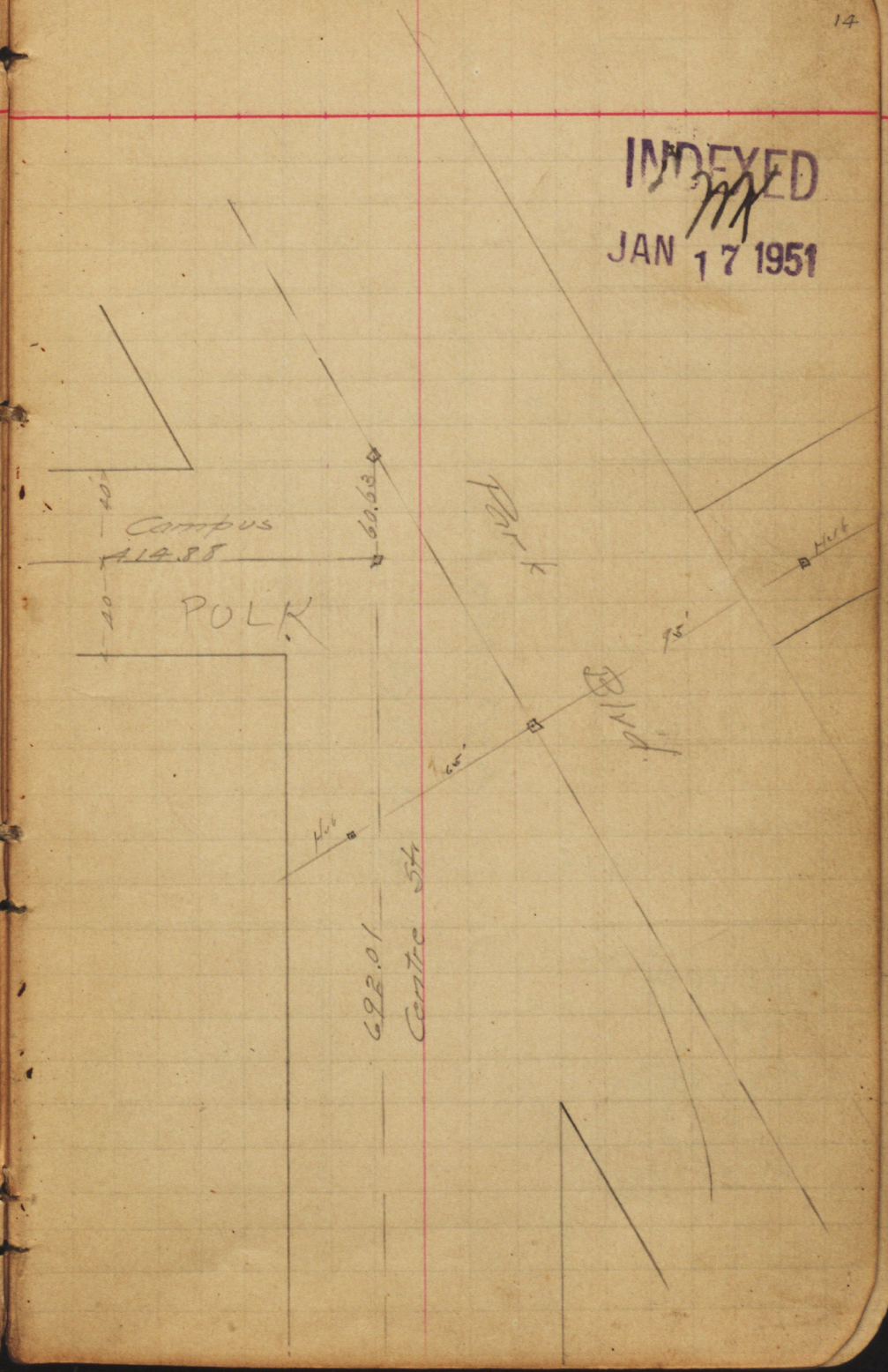

Mississippi 680.19 679.28 Lincoln

4/23/13 reset

4/21/51

Alabama

680.12 633.32

Lincoln

Florida

680.15 679.30

Georgia

INDEXED
MK.
JAN 17 1951

Lincoln

4/21/51

Arizona

680.0 angle 678.94

15

Indexed to here
Bunch
7-21-50

299.48

Texas

679.93 out 679.10

70 Tack
7

Lincoln

Louisiana

INDEXED
MK.
JAN 17 1951

Lincoln

4/21/D ✓

Idaho

679.84 angle 679.02

299,53

Oregon

679.83 angle 679.0

Lincoln

299,60

Hamilton 679.84

angle 679.02

300,52

INDEXED
MK
JAN 17 1951

Lincoln

4/21/D ✓

30th

Kansas

679.74 angle 678.86

Lincoln

300,23

Utah

679.77 angle 678.94

300,0

INDEXED
MK
JAN 17 1951

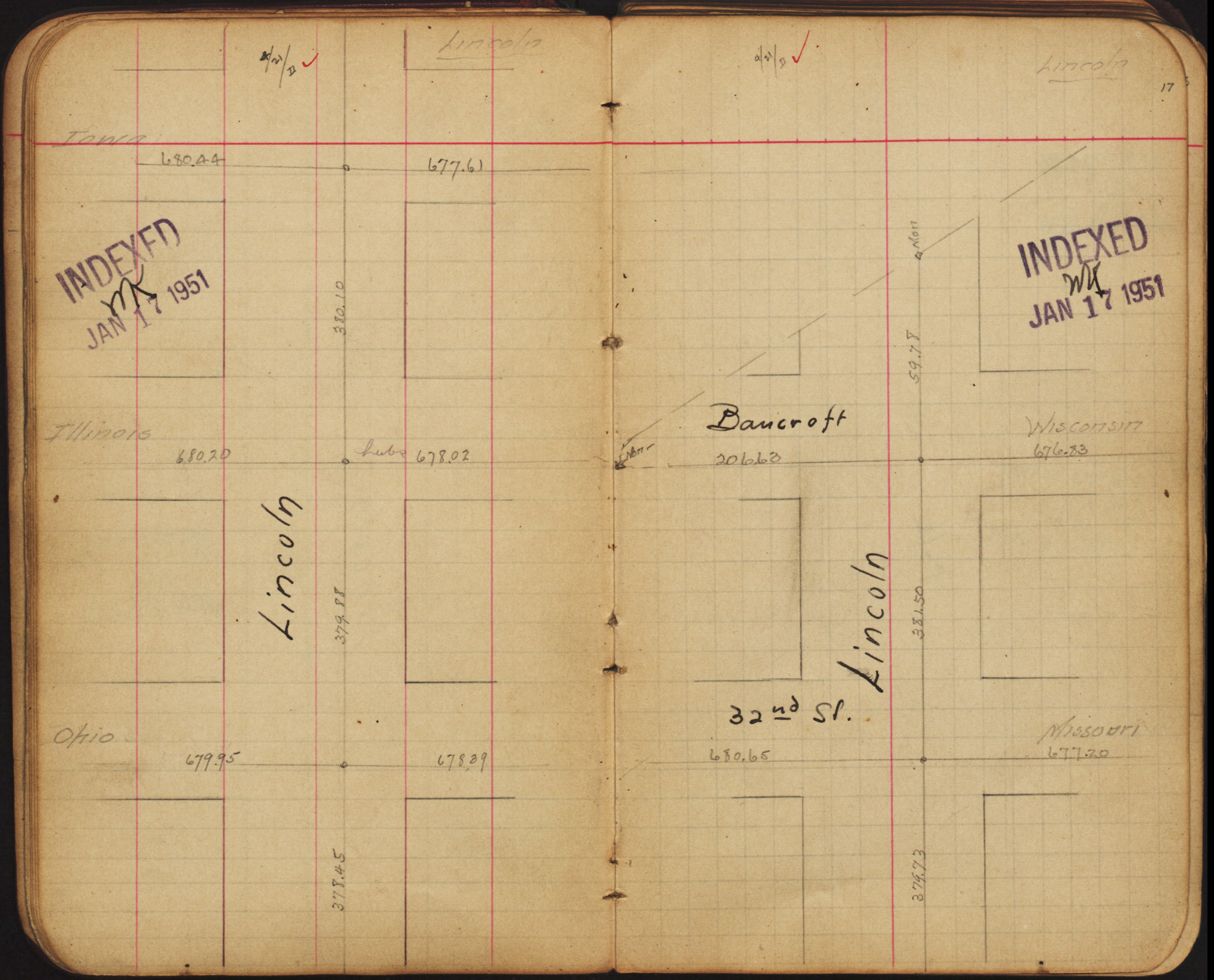
Lincoln
Iowa
680.44
677.61
INDEXED
JAN 17 1951
380.10
Illinois
680.20
678.02
Lincoln
379.58
Ohio
679.95
678.39
378.45
Bancroft
201.63
Wisconsin
676.83
Lincoln
381.50
32nd St.
Missouri
680.65
677.20
374.73

Mississippi 679.0 680.19 Polk II/4/21 ✓

6/23/13 reset

INDEXED
JAN 17 1951

Alabama 679.0 680.12

Polk

Florida 67891 68015

Georgia

Arizona 679.24 680.0 II/4/21 ✓ Polk

18

Texas 679.15 out 679.93

70 Tack 7

INDEXED
JAN 17 1951

Polk

Louisiana

II/4/21 ✓ Polk

Idaho

679.54 679.84

INDEXED
MK
JAN 17 1951

Oregon

679.38 679.83

Polk

Hamilton

679.28 679.84

II/4/21 ✓ Polk

19

30th

Mon

Kansas

679.76 679.74

Polk

INDEXED
MK
JAN 17 1951

Utah

679.66 679.77

9/21/D ✓ Polk

Iowa

679.98 680.44

INDEXED
MK
JAN 17 1951

Polk

379.88

Illinois

679.93 680.20

384.03

Ohio

679.93 679.95

379.50

9/21/D ✓ Polk

INDEXED
MK
JAN 17 1951

Mon

346.87

32nd

Missouri

680.0 680.65

Polk

379.28

4/21/D ✓ Howard

Mississippi 452.32 679.0

6/23/3 reset

Alabama 452.30 679.0

Howard

Florida 452.17 678.91

Georgia

Mon.

INDEXED
MK
JAN 17 1951

4/21/D ✓ Howard

Arizona 679.24

21

Texas 397.45 679.15

7 o Tack
7

Howard

Louisiana

INDEXED
MK
JAN 17 1951

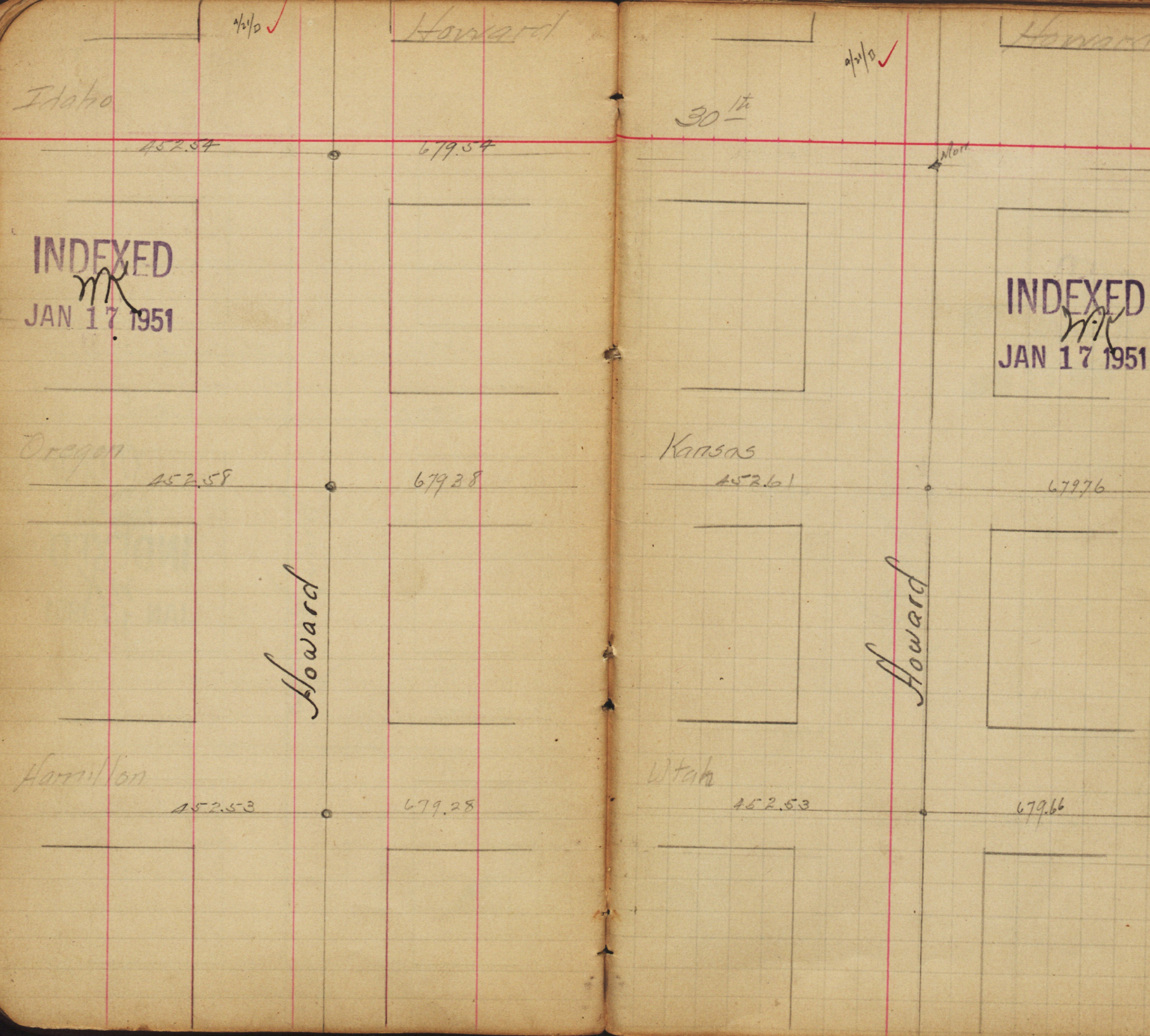
4/21/D
Howard
Idaho
452.54
679.54
INDEXED
JAN 17 1951
Oregon
452.58
679.38
Howard
Hamilton
452.53
679.28
4/21/D
Howard
30th
North
INDEXED
JAN 17 1951
Kansas
452.61
679.76
Howard
Utah
452.53
679.66

4/21/01 ✓

Howard

Iowa

451.97 679.98

INDEXED
JAN 17 1951

Illinois

452.14 679.92

Howard

Ohio

452.38 679.93

4/21/01 ✓

Howard

INDEXED
JAN 17 1951

Howard

32nd

Mon.

Missouri

Mon.

180.24 680.0


El Cajon
Alabama
Florida
Georgia
EL Cajon
45217
Arizona
Texas
Louisiana
El Cajon
24
INDEXED
JAN 17 1951
INDEXED
JAN 17 1951



INDEXED
JAN 17 1951
INDEXED
JAN 17 1951

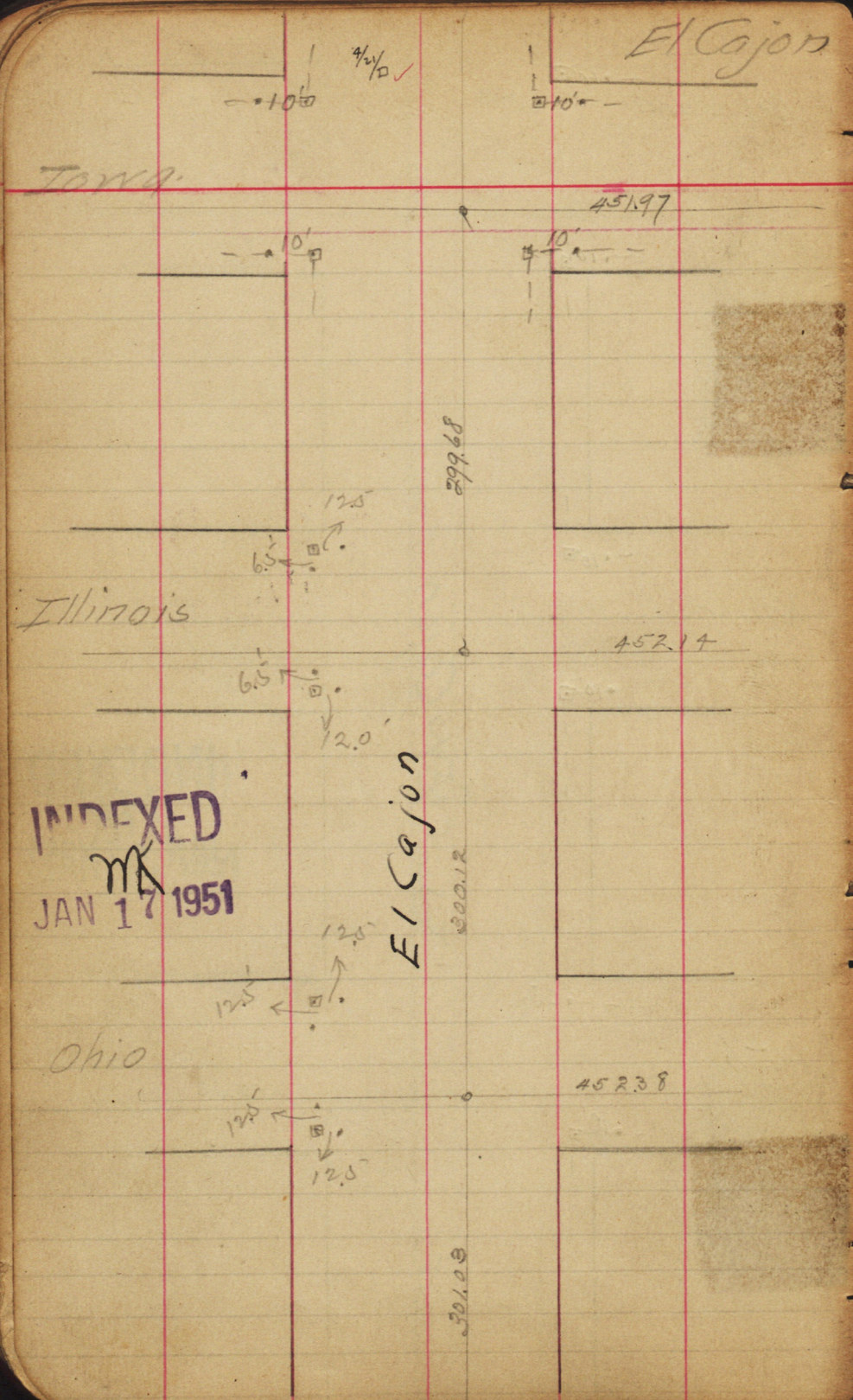

INDEXED
JAN 17 1951

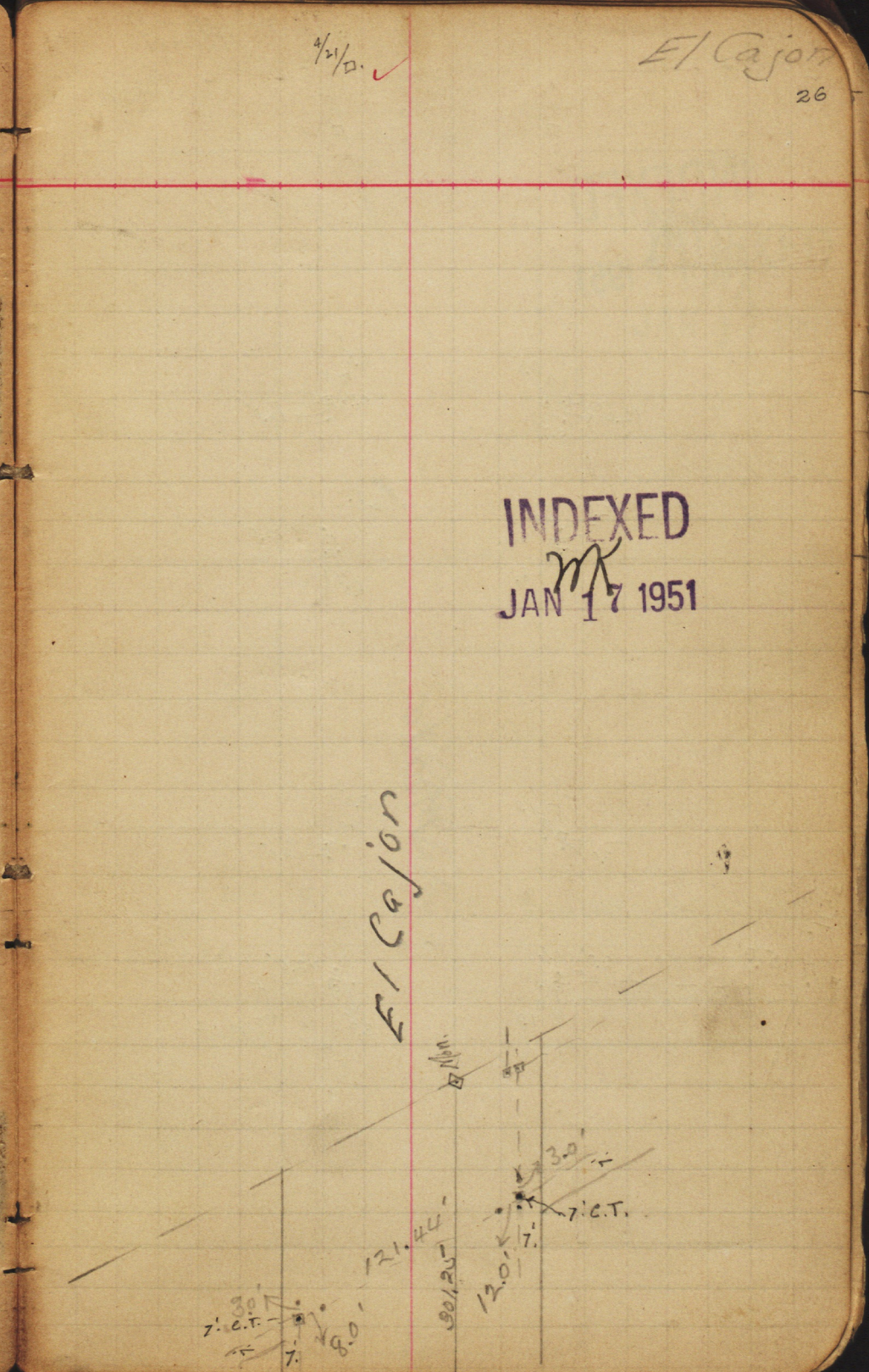

INDEXED
JAN 17 1951

Mississippi

Meade

II/3/21 ✓

INDEXED
MK
JAN 17 1951



Arizona

Meade

27

II/3/21 ✓

INDEXED
MK
JAN 17 1951




Meade
Idaho
Nebraska
Meade
28
INDEXED
JAN 17 1951
INDEXED
JAN 17 1951
Oregon
Kansas
Meade
Meade
Hamilton
Utah
angle
C.T.

INDEXED
JAN 17 1951

INDEXED
JAN 17 1951

Arizona

Monroe

✓ II/3/21

INDEXED
MK
JAN 17 1951

Texas

x out.

7.0' back

Monroe

Louisiana

C.T.

C.T.

Idaho

12.0' 7.0'

6.5' 12.0'

Monroe

✓ II/3/21

12.0'

C.T.

INDEXED
MK
JAN 17 1951

6.0'

C.T.

Oregon

6.5' 6.0'

6.0' 6.0'

Monroe

7.0' 12.0'

6.5' 12.0'

angle in base lines

R.

R.

Hamilton

12.5' 7.0'

12.5' 6.5'


Monroe
Nebraska
66
66
66
INDEXED
MK
JAN 17 1951
Kansas
66
66
66
Monroe
Utah
66
66
66
614.41'
313.63'
Monroe
31
Illinois
66
66
66
Monroe
Ohio
6.5
12.0'
6.5
12.0'
12.0'
6.5
12.0'
6.5

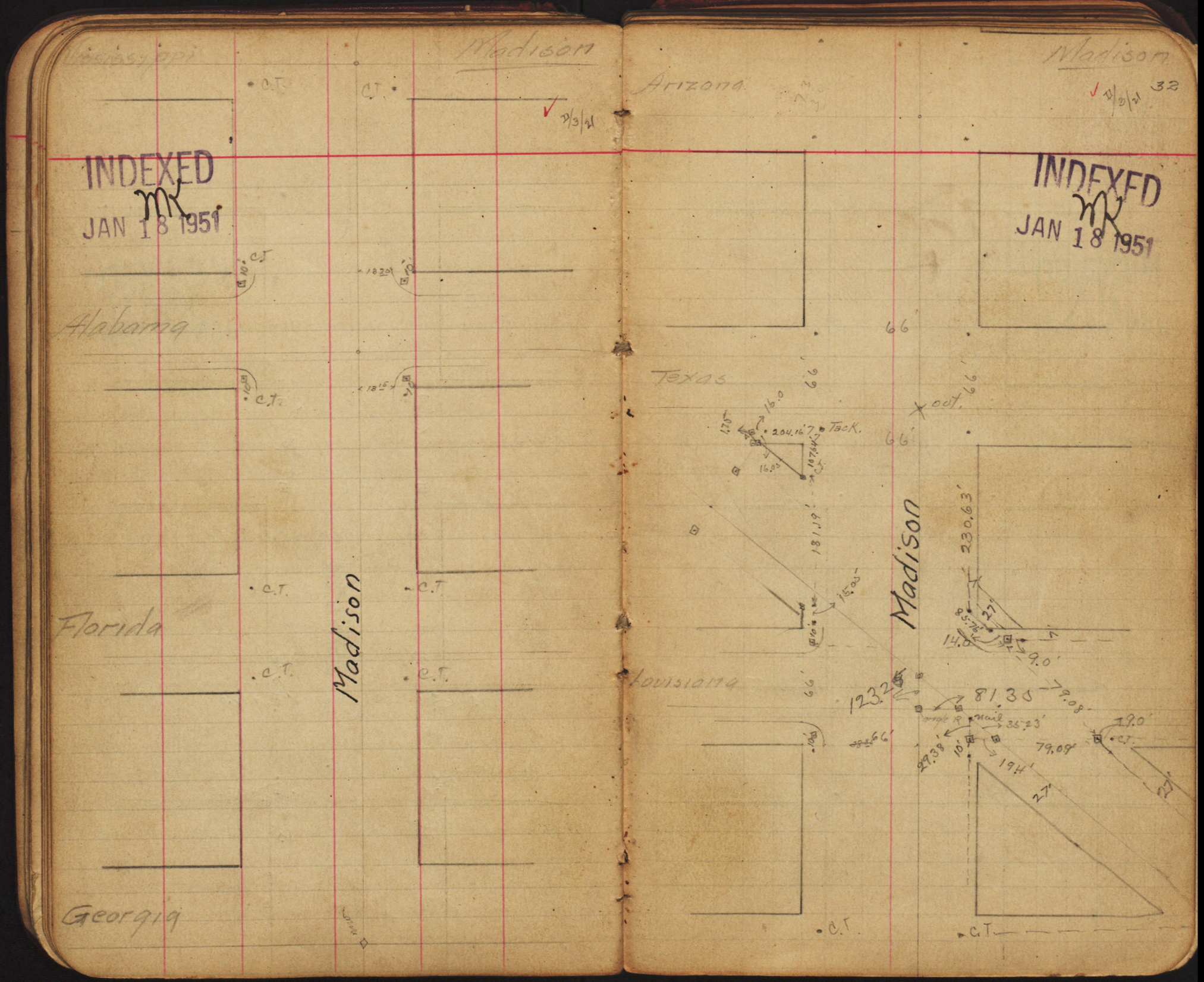
Mississippi
Madison
C.T.
C.T.
D/3/21
INDEXED
MK
JAN 18 1951
C.T.
Alabama
C.T.
C.T.
Florida
C.T.
C.T.
Madison
Georgia
Madison
Arizona
D/3/21
32
INDEXED
MK
JAN 18 1951
66'
Texas
66'
66'
out.
204.16'7
Tack.
16.0
16.05
181.19'
15.05'
Madison
230.63'
85.76'
14.0
9.0'
Louisiana
123.25
81.30
79.08'
35.23'
79.09'
19.0'
C.T.
29.38'
19.4'
27'
27'
C.T.
C.T.

Madison

✓ D/3/21

Idaho

angle

288

INDEXED
JAN 18 1951

Oregon

Madison

Hamilton

39°

132

Madison

✓ D/3/21

33

Nebraska

INDEXED
JAN 18 1951

Kansas

Madison

(1) Utah

Madison

✓ 11/3/21

Mon-

← To Illinois 307.92



Main Sta. 287.+77.58

706.68 To Monroe →

Illinois

Wightman

13

13

Ohio

INDEXED
MK
JAN 18 1951

Wightman

34

Texas



Louisiana

Wightman

Mississippi

Alabama

INDEXED
MK
JAN 18 1951



Villa Terrace
Wightman
Arnold
Wightman
Arizona
Texas
INDEXED
JAN 18 1951
Wightman
35
53
27
319.75
80.27
Pueblo Line
Hub
Idaho
Oregon
Wightman
340.61
10' ct.
43
17
INDEXED
JAN 18 1951

Texas

Landis

Villa Terrace

Landis

36

37

Louisiana

Arnold

INDEXED
MK
JAN 18 1951

Landis

Mississippi

Arizona

Landis

INDEXED
MK
JAN 18 1951

Missouri

Texas

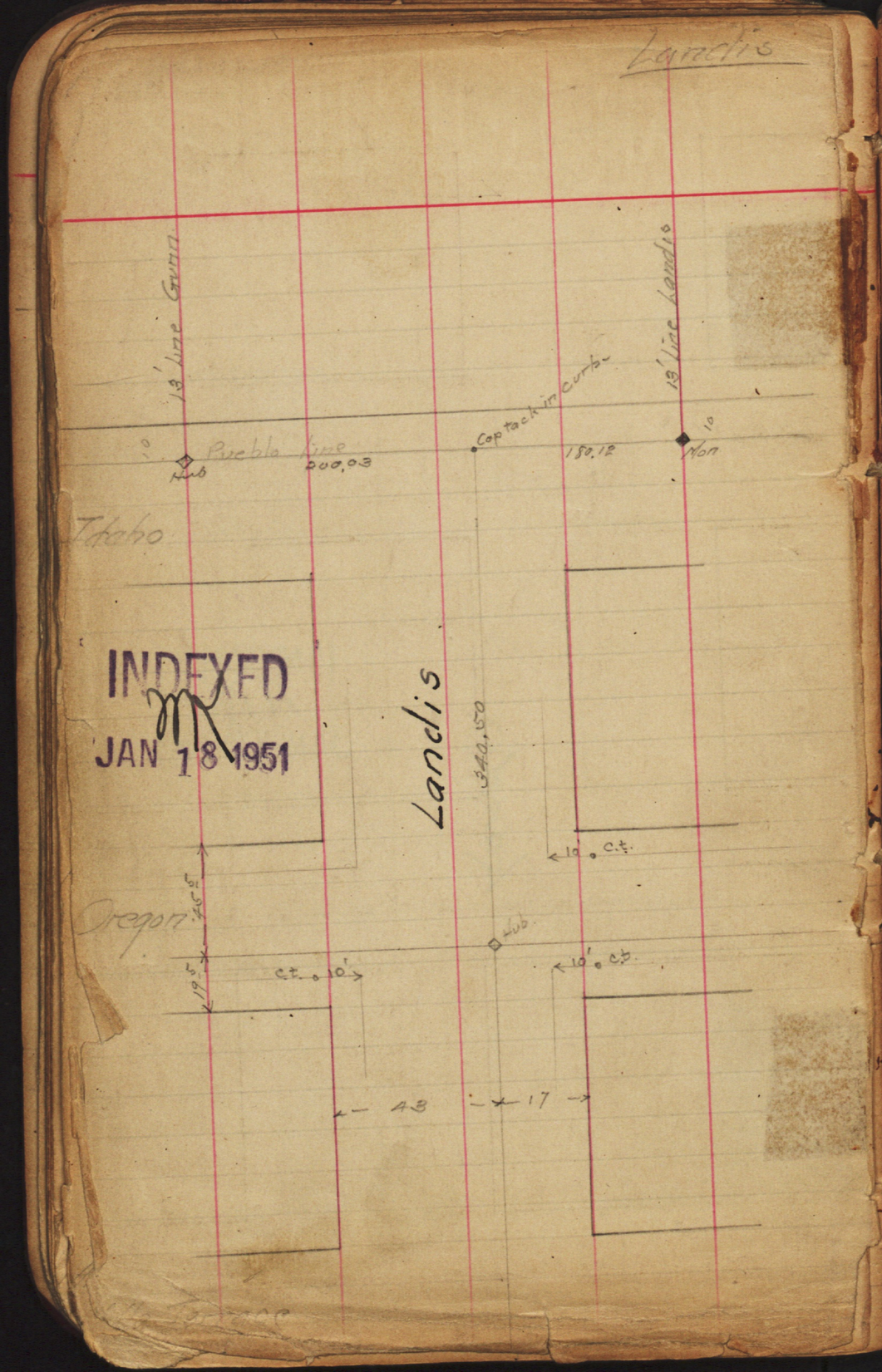

INDEXED
JAN 18 1951

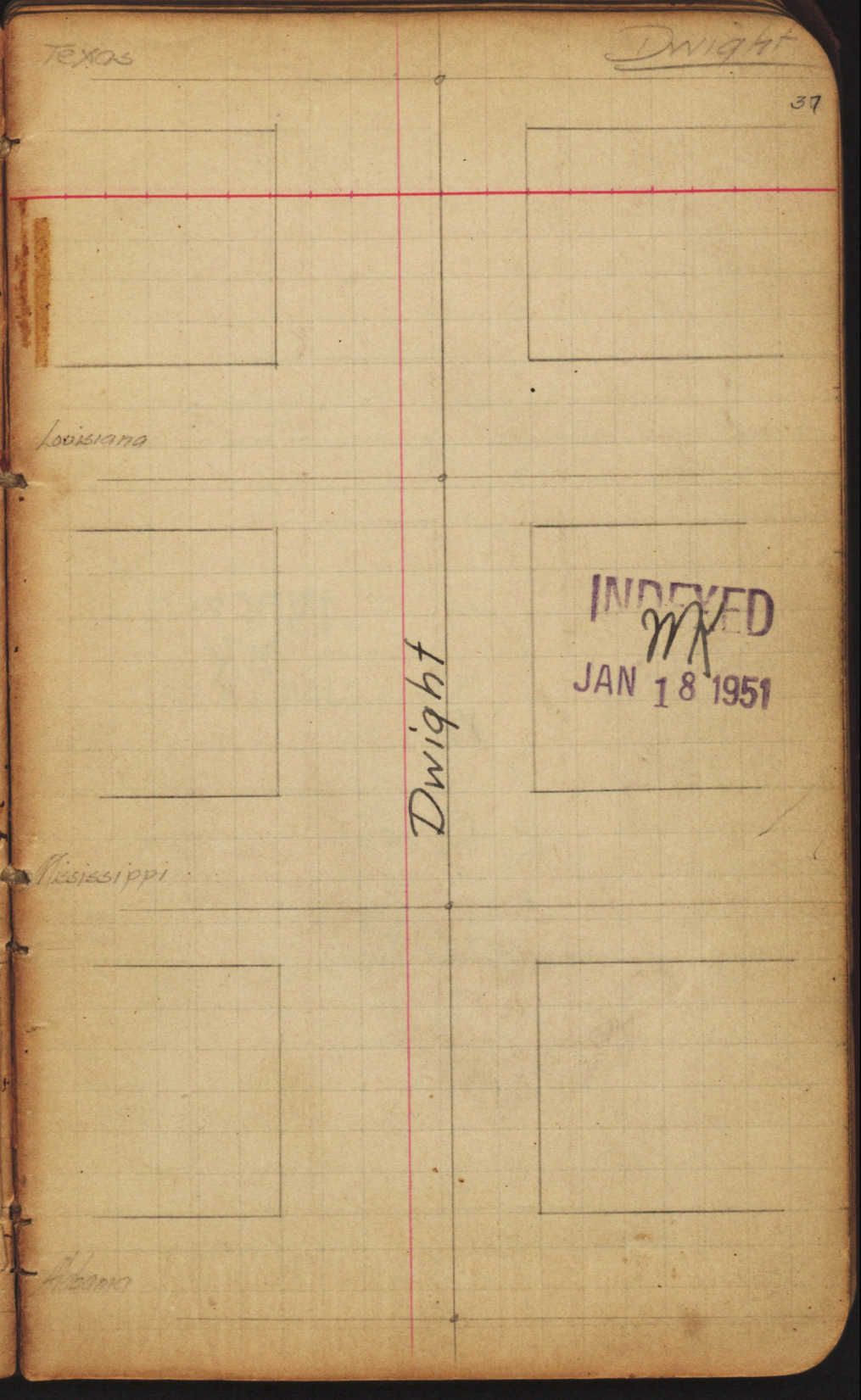

INDEXED
JAN 18 1951

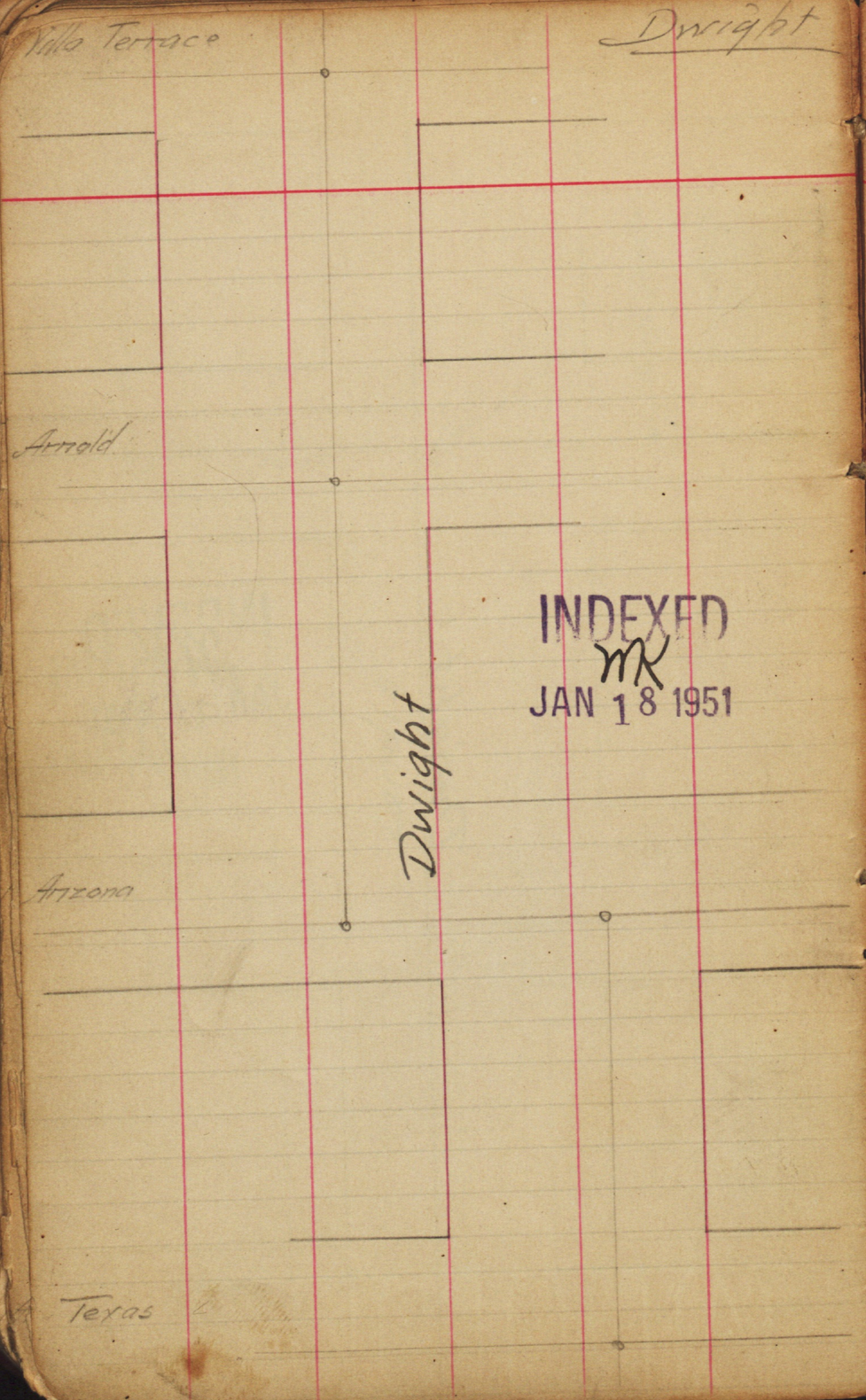

INDEXED
MK
JAN 18 1951

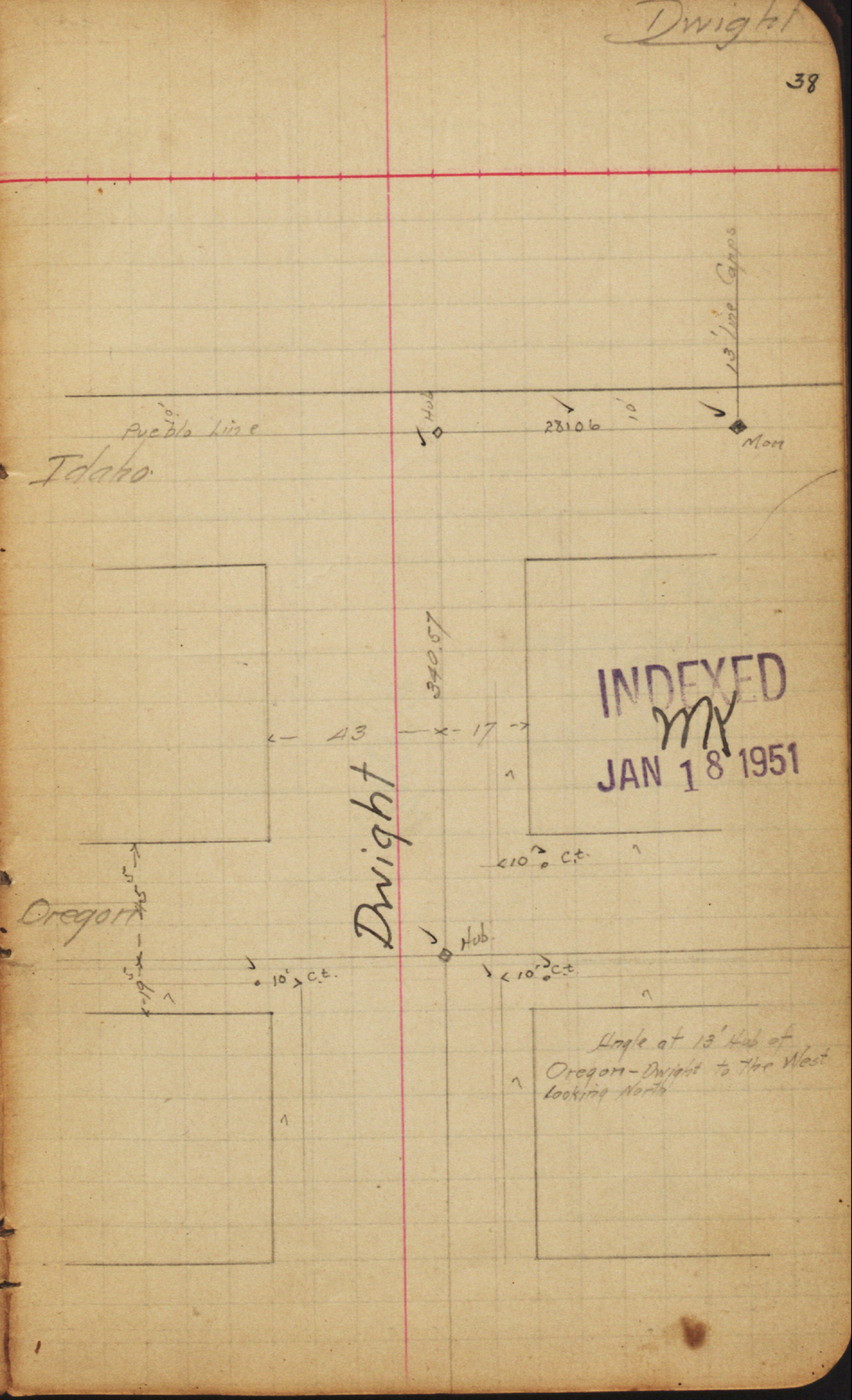

Texas

Myrtle

Louisiana

INDEXED
JAN 18 1951

Myrtle

Mississippi

Alabama

Villa Terrace

Myrtle

Arnold

Myrtle

Arizona

INDEXED
JAN 18 1951

East Line City Park

B Line Idaho

" " Oregon

" " Villa Terrace

" " Arnold

" " Arizona

" " Texas

" " Louisiana

" " Mississippi

" " Alabama

North Line City Park

Hub

INDEXED
JAN 18 1951

University
Mon Ave
50'
319.75
Wightman
Wightman
Hub
Gunn
Landis
Landis
Dwight
28TH (Idaho)
Cop Tack in curb
Dwight
Dwight
hub
Hub
Capps
Myrtle
Myrtle
Hub
Mon
Upas
NE Cor Park
INDEXED
JAN 18 1951
INDEXED
JAN 18 1951