

8

8

TIE POINTS

880

T.P.

303 1/2
60 54
11.20

Return to City Engineers Office
City Hall, San Diego, Cal.

268.98
12
254.98

Crocker Quality

FIELD BOOK



No. _____

MANUFACTURED BY

S. CROCKER CO.

SAN FRANCISCO AND SACRAMENTO
CALIFORNIA

Handwritten notes and calculations, including:
300.93
199.73
13.23
342.93
200.66
146.00
000.73
115
16.5
6/25-5
50

TRAVERSE TABLE FOR TRANSIT BOOK.
From 1° to 90° for a distance of 100.

Degrees.	DEGREES.		¼ DEGREE.		½ DEGREE.		¾ DEGREE.		Degrees.
	Lat.	Dep.	Lat.	Dep.	Lat.	Dep.	Lat.	Dep.	
0			100.00	0.44	100.00	0.87	99.99	1.31	89
1	99.98	1.75	99.98	2.18	99.97	2.62	99.95	3.05	88
2	99.94	3.49	99.92	3.93	99.91	4.36	99.88	4.80	87
3	99.86	5.23	99.84	5.67	99.81	6.10	99.79	6.54	86
4	99.76	6.98	99.73	7.41	99.69	7.85	99.66	8.28	85
5	99.62	8.72	99.58	9.15	99.54	9.58	99.50	10.02	84
6	99.45	10.45	99.41	10.89	99.36	11.32	99.31	11.75	83
7	99.25	12.19	99.20	12.62	99.14	13.05	99.09	13.49	82
8	99.03	13.92	98.97	14.35	98.90	14.78	98.84	15.21	81
9	98.77	15.64	98.70	16.07	98.63	16.50	98.56	16.93	80
10	98.48	17.36	98.40	17.79	98.33	18.22	98.25	18.65	79
11	98.16	19.08	98.08	19.51	97.99	19.94	97.90	20.36	78
12	97.81	20.79	97.72	21.22	97.63	21.64	97.53	22.07	77
13	97.44	22.50	97.34	22.92	97.24	23.34	97.13	23.77	76
14	97.03	24.19	96.92	24.62	96.81	25.04	96.70	25.46	75
15	96.59	25.88	96.48	26.30	96.36	26.72	96.25	27.14	74
16	96.13	27.56	96.00	27.98	95.88	28.40	95.76	28.82	73
17	95.63	29.24	95.50	29.65	95.37	30.07	95.24	30.49	72
18	95.11	30.90	94.97	31.32	94.83	31.73	94.69	32.14	71
19	94.55	32.56	94.41	32.97	94.26	33.38	94.12	33.79	70
20	93.97	34.20	93.82	34.61	93.67	35.02	93.51	35.43	69
21	93.36	35.84	93.20	36.24	93.04	36.65	92.88	37.06	68
22	92.72	37.46	92.55	37.86	92.39	38.27	92.22	38.67	67
23	92.05	39.07	91.88	39.47	91.71	39.87	91.53	40.27	66
24	91.35	40.67	91.18	41.07	91.00	41.47	90.81	41.87	65
25	90.63	42.26	90.45	42.66	90.26	43.05	90.07	43.44	64
26	89.88	43.84	89.69	44.23	89.49	44.62	89.30	45.01	63
27	89.10	45.40	88.90	45.79	88.70	46.17	88.50	46.56	62
28	88.29	46.95	88.09	47.33	87.88	47.72	87.67	48.10	61
29	87.46	48.48	87.25	48.86	87.04	49.24	86.82	49.62	60
30	86.60	50.00	86.38	50.38	86.16	50.75	85.94	51.13	59
31	85.72	51.50	85.49	51.88	85.26	52.25	85.04	52.62	58
32	84.80	52.99	84.57	53.36	84.34	53.73	84.10	54.10	57
33	83.87	54.46	83.63	54.83	83.39	55.19	83.15	55.56	56
34	82.90	55.92	82.66	56.28	82.41	56.64	82.16	57.00	55
35	81.92	57.36	81.66	57.71	81.41	58.07	81.16	58.42	54
36	80.90	58.78	80.64	59.13	80.39	59.48	80.13	59.83	53
37	79.86	60.18	79.60	60.53	79.34	60.88	79.07	61.22	52
38	78.80	61.57	78.53	61.91	78.26	62.25	77.99	62.59	51
39	77.71	62.93	77.44	63.27	77.16	63.61	76.88	63.94	50
40	76.60	64.28	76.32	64.61	76.04	64.94	75.76	65.28	49
41	75.47	65.61	75.18	65.93	74.90	66.26	74.61	66.59	48
42	74.31	66.91	74.02	67.24	73.73	67.56	73.43	67.88	47
43	73.14	68.20	72.84	68.52	72.54	68.84	72.24	69.15	46
44	71.93	69.47	71.63	69.78	71.33	70.09	71.02	70.40	45
45	70.71	70.71							
Degrees.	Dep.	Lat.	Dep.	Lat.	Dep.	Lat.	Dep.	Lat.	Degrees
	DEGREES	¼ DEGREE.	½ DEGREE.	¾ DEGREE.					

Published by H. S. CROCKER COMPANY, Stationers, Drawing Materials, Mathematical Instruments, etc., San Francisco.

Handwritten notes and calculations on the right page of the notebook. The page is heavily annotated with numbers, lines, and some diagrams. At the top right, there are several lines of numbers: 15.583, 67.41, 37.02, 3.3. Below these, there are more numbers and some faint diagrams. In the middle, there are several columns of numbers, possibly representing a traverse calculation. At the bottom, there are more numbers and some small diagrams. The handwriting is in dark ink and appears to be a student's or a surveyor's work.

Handwritten notes at the bottom left of the page: 25-00, 14-00, 30-68.

2

INDEX

STREET	PAGES
SUTTER	8-9-13
CRANE PL.	8
BUSH	8-30
MARKET HILLS BLVD	9
STOCTON ST.	10-80
LEWIS DA PL.	10
SECOND PL.	10
BACHMAN PL.	10
THIRD	10
FOURTH	10
FIFTH	10
HORTENSIA	11-14
TRIAS	12
WELBORN	13
NEALE	13
PENNSYLVANIA AVE.	13-78
PALMETTO WAY	20
ARBOR DR.	20-27
PLUMOSA WAY	20
RANDOLPH	20-21
ST. JAMES	23-29
ALAMEDA DR.	23-29
ORIZABA AVE.	25
HAWK	27-80
HUNTER	27
BARR AVE.	27
GOLDFINCH	27-80
WALNUT AVE.	28
GUY	29

Mission Hills Park

p 14

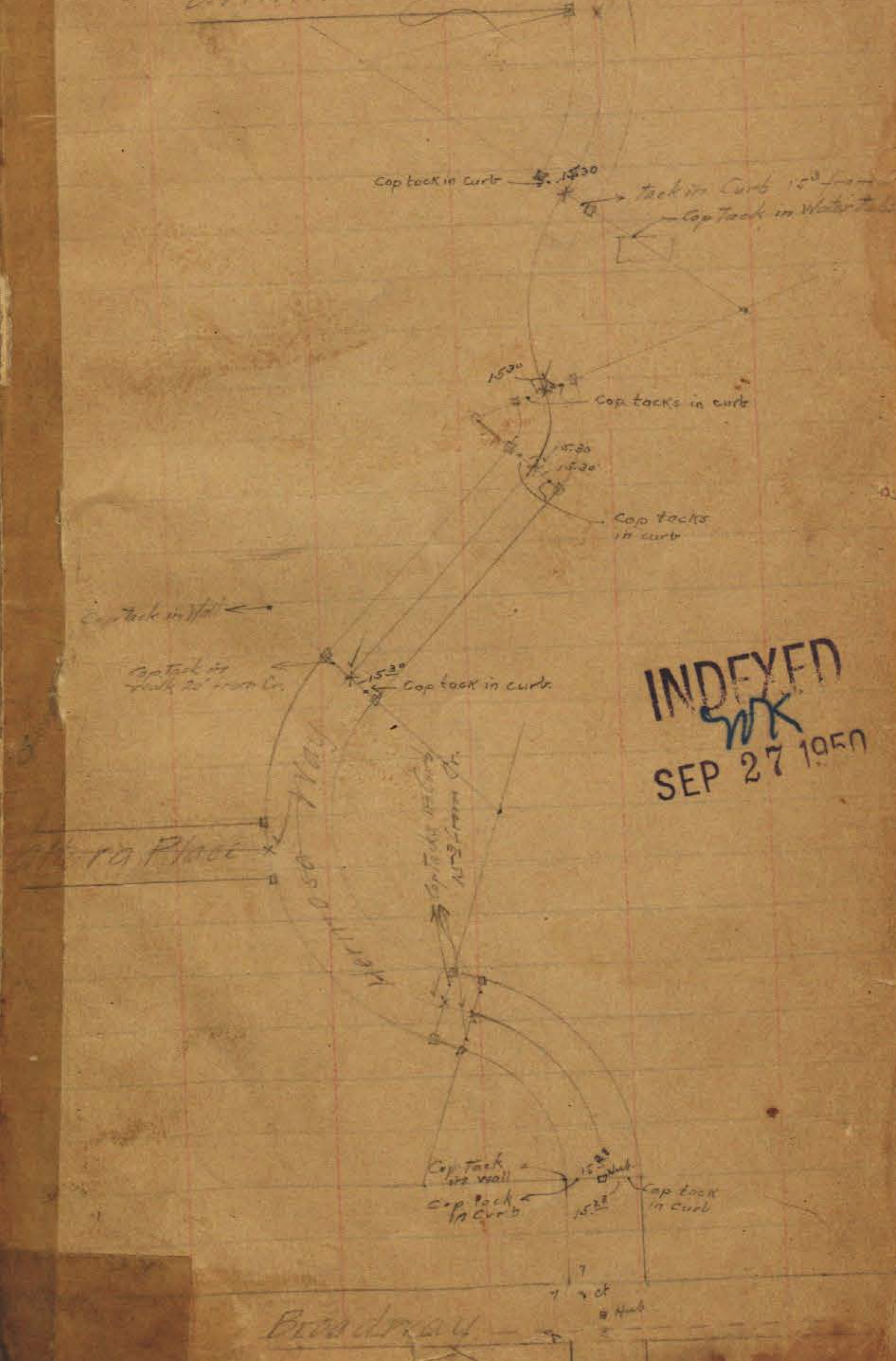
INDEXED

to page # 34
 also page 70, 78, 80
 except page 16 to 19, 22, 24,
 26, 31, 33,



Attimira Place

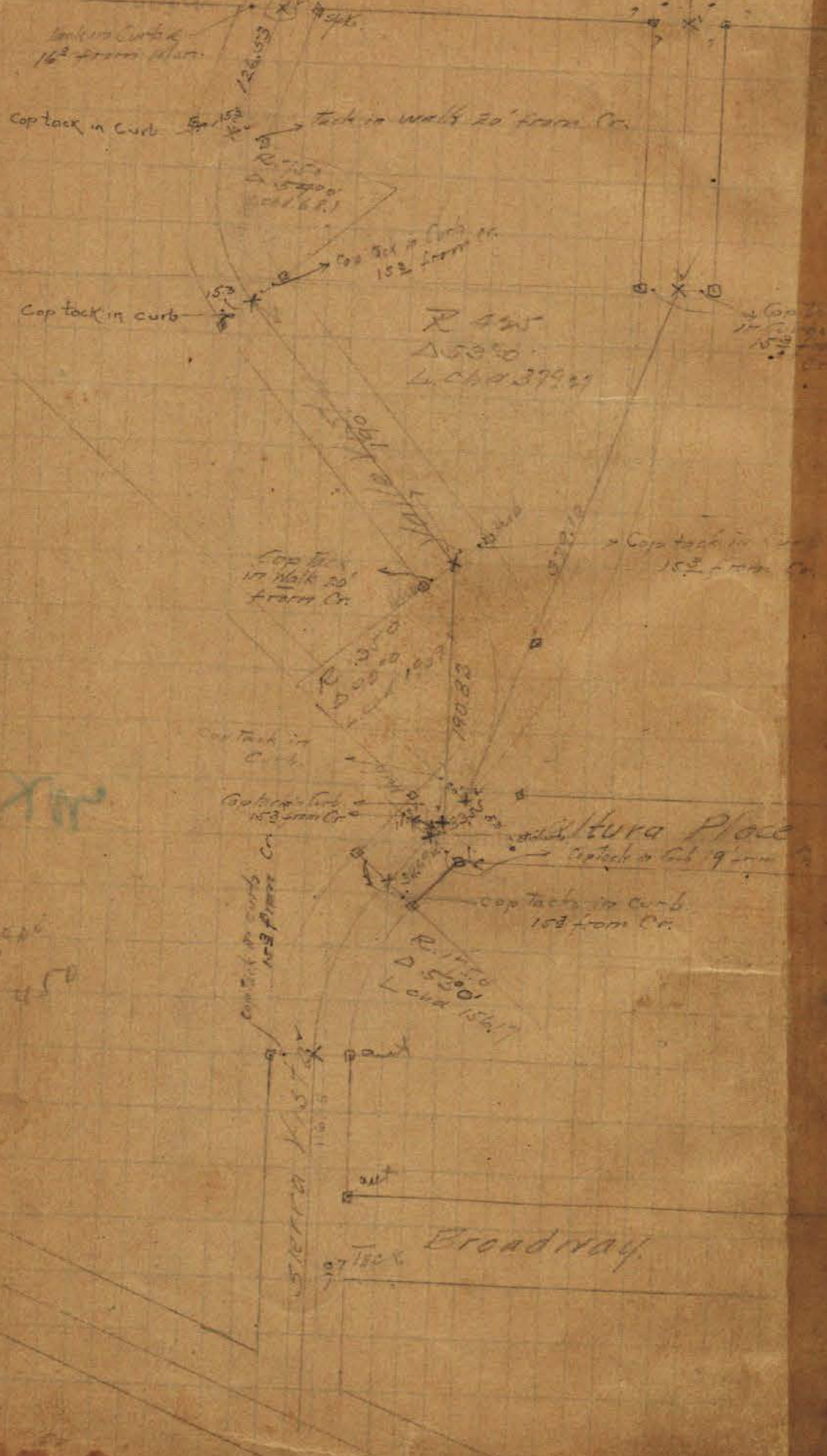
(2)



INDEXED
 WK
 SEP 27 1950

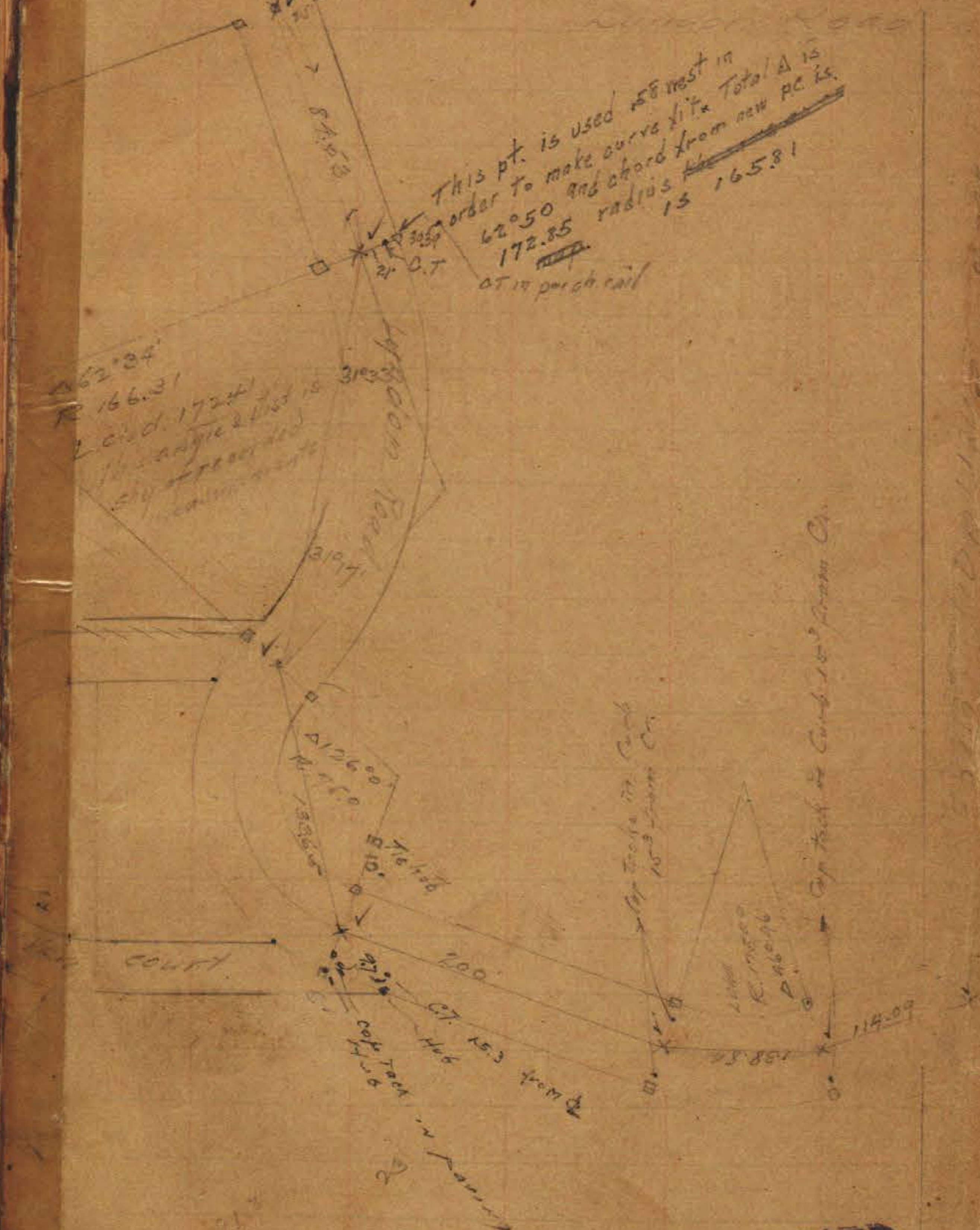
WK

Atlanta Place



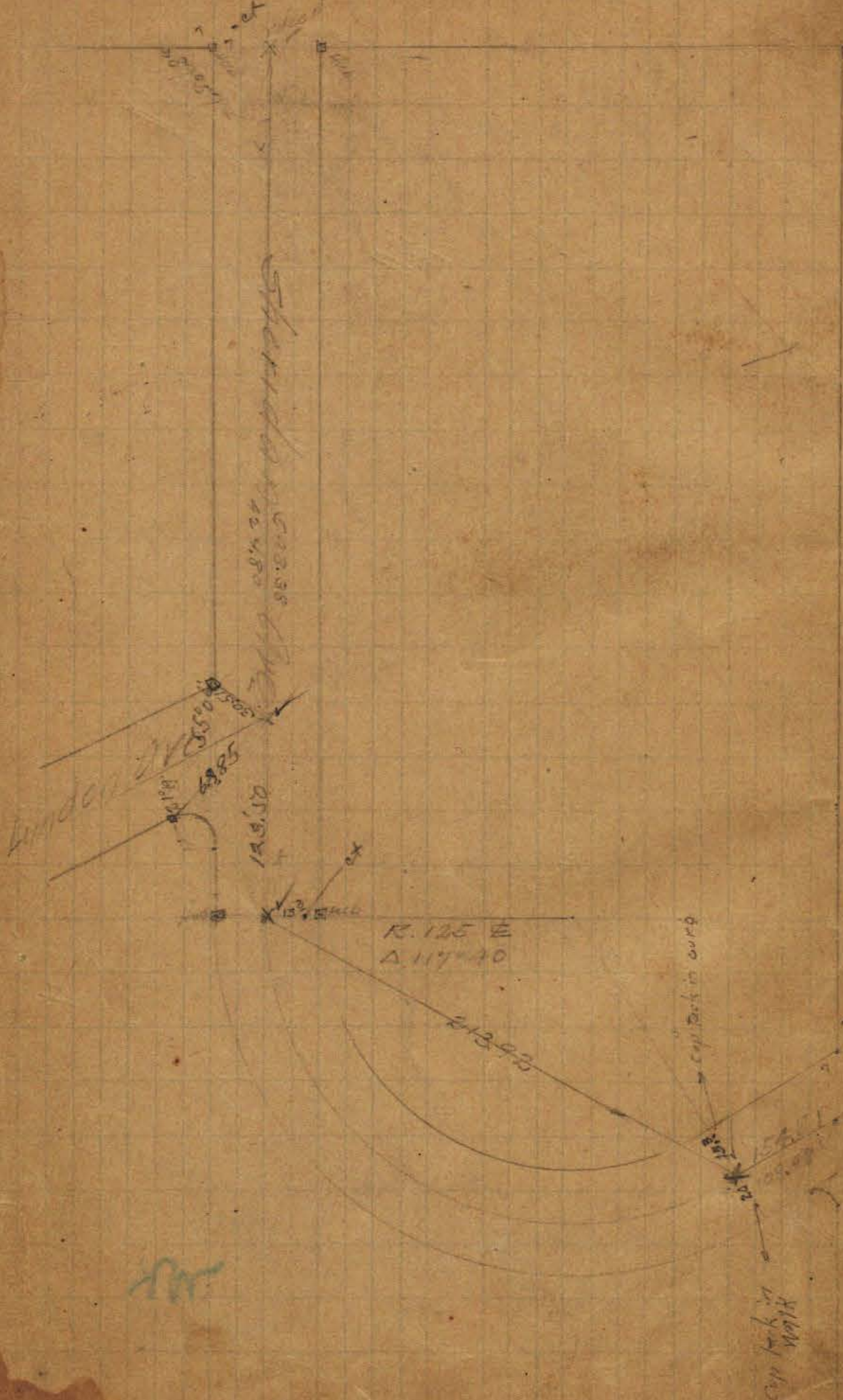
ST. James Pl.

(5)




INDEXED
WK
SEP 27 1950

Howard 51



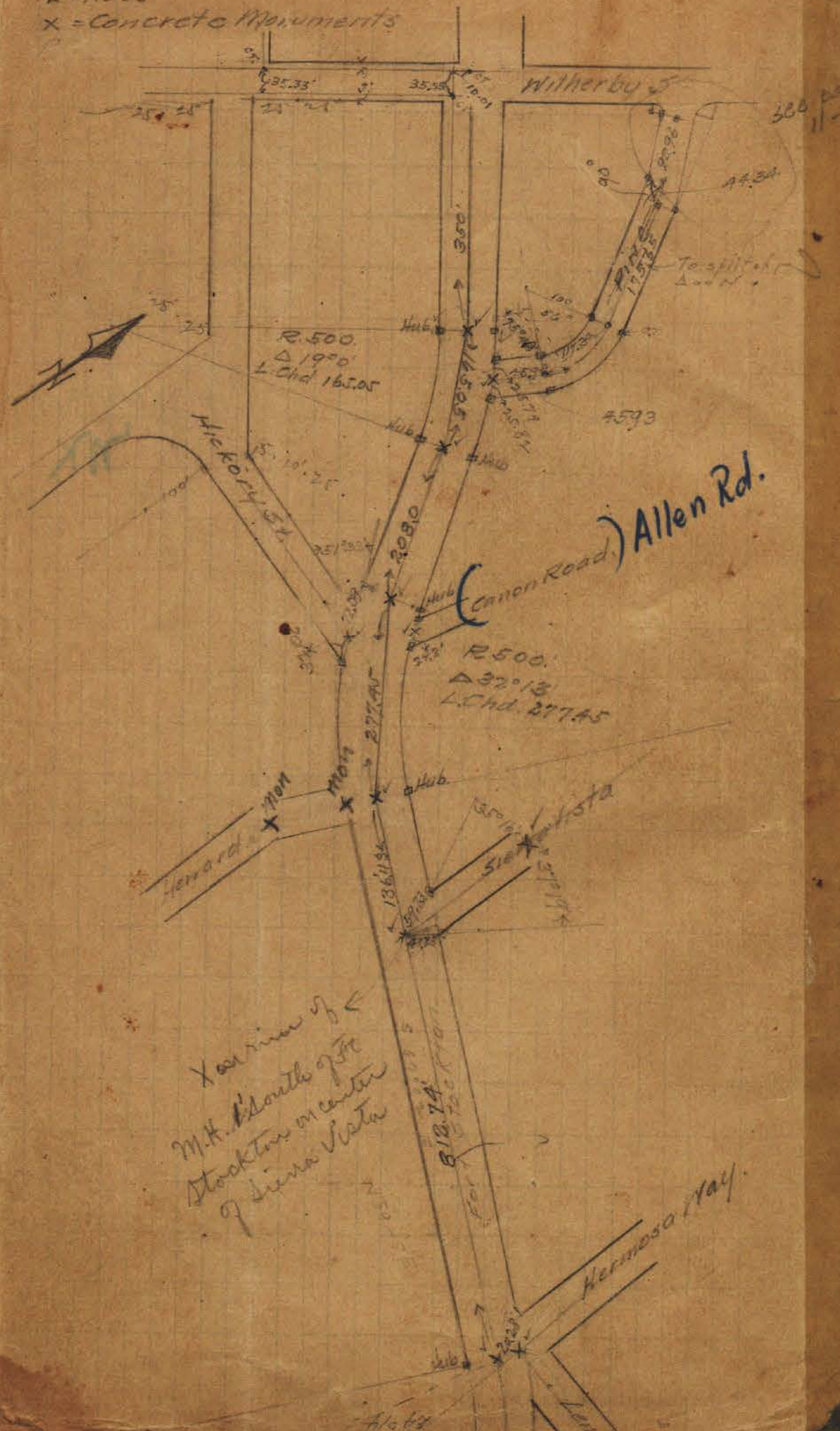
Be Pt. on Sunset Blvd

(4)

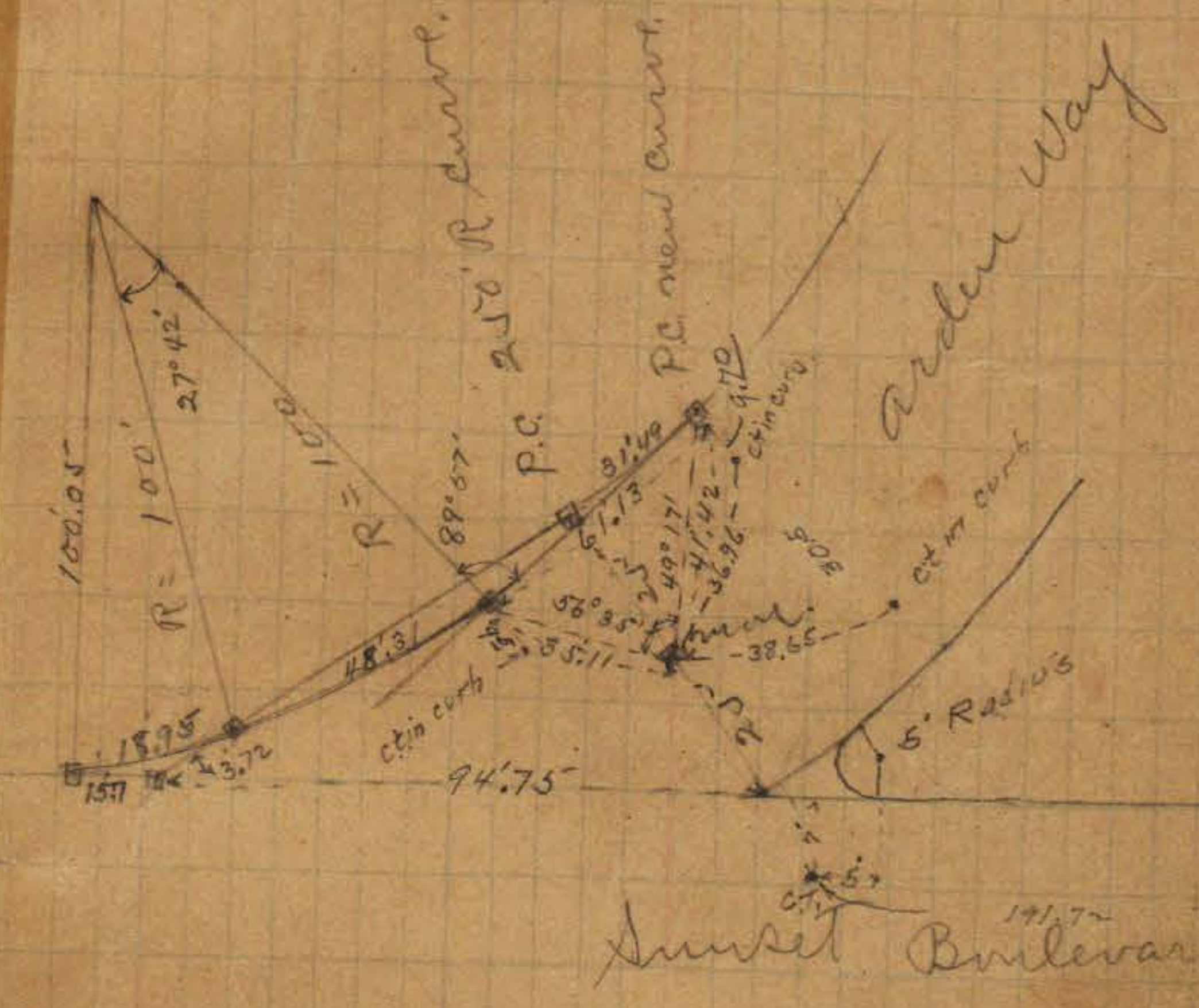


INDEXED
MK
SEP 27 1950

□ = Hubs
 X = Concrete Monuments

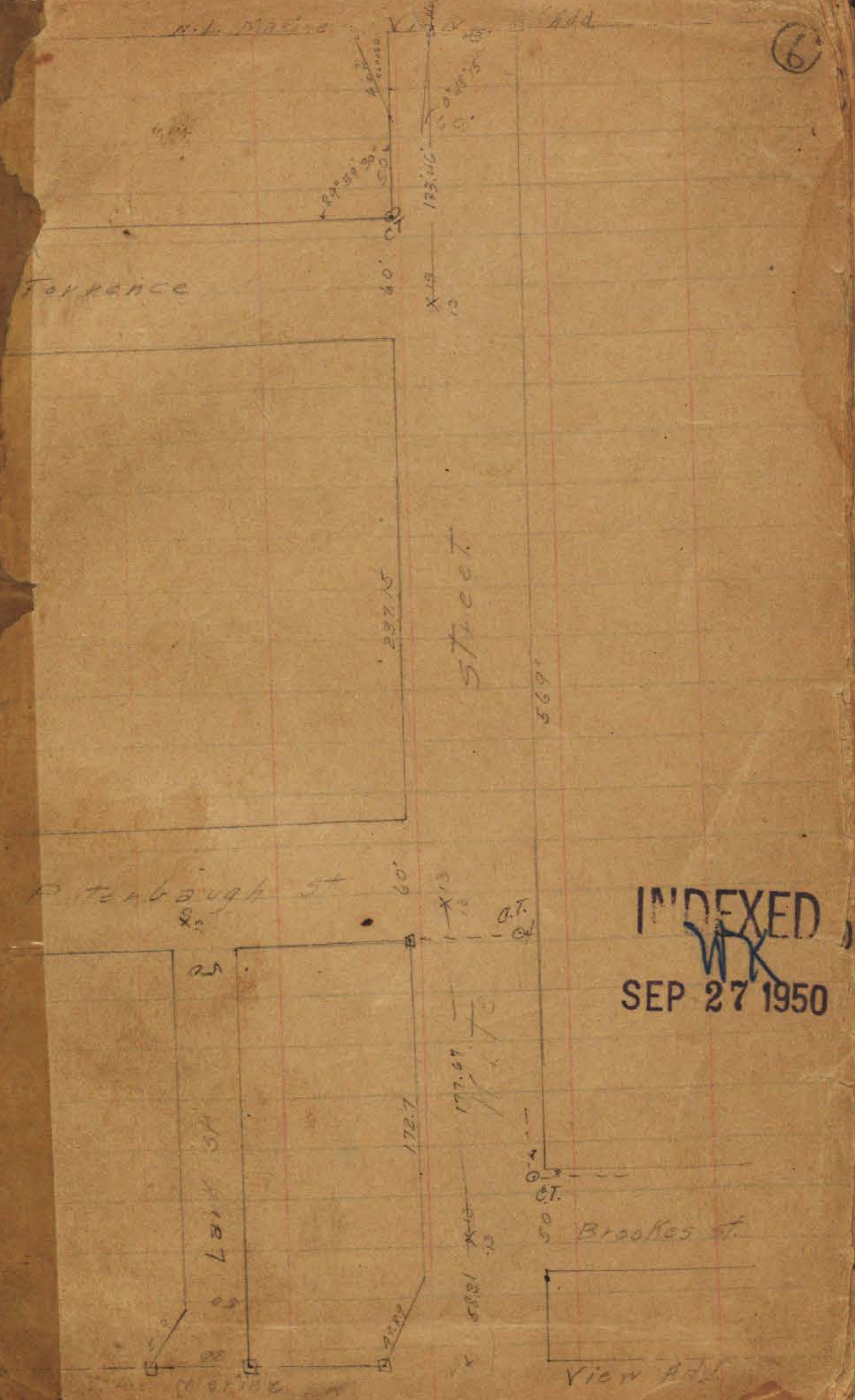
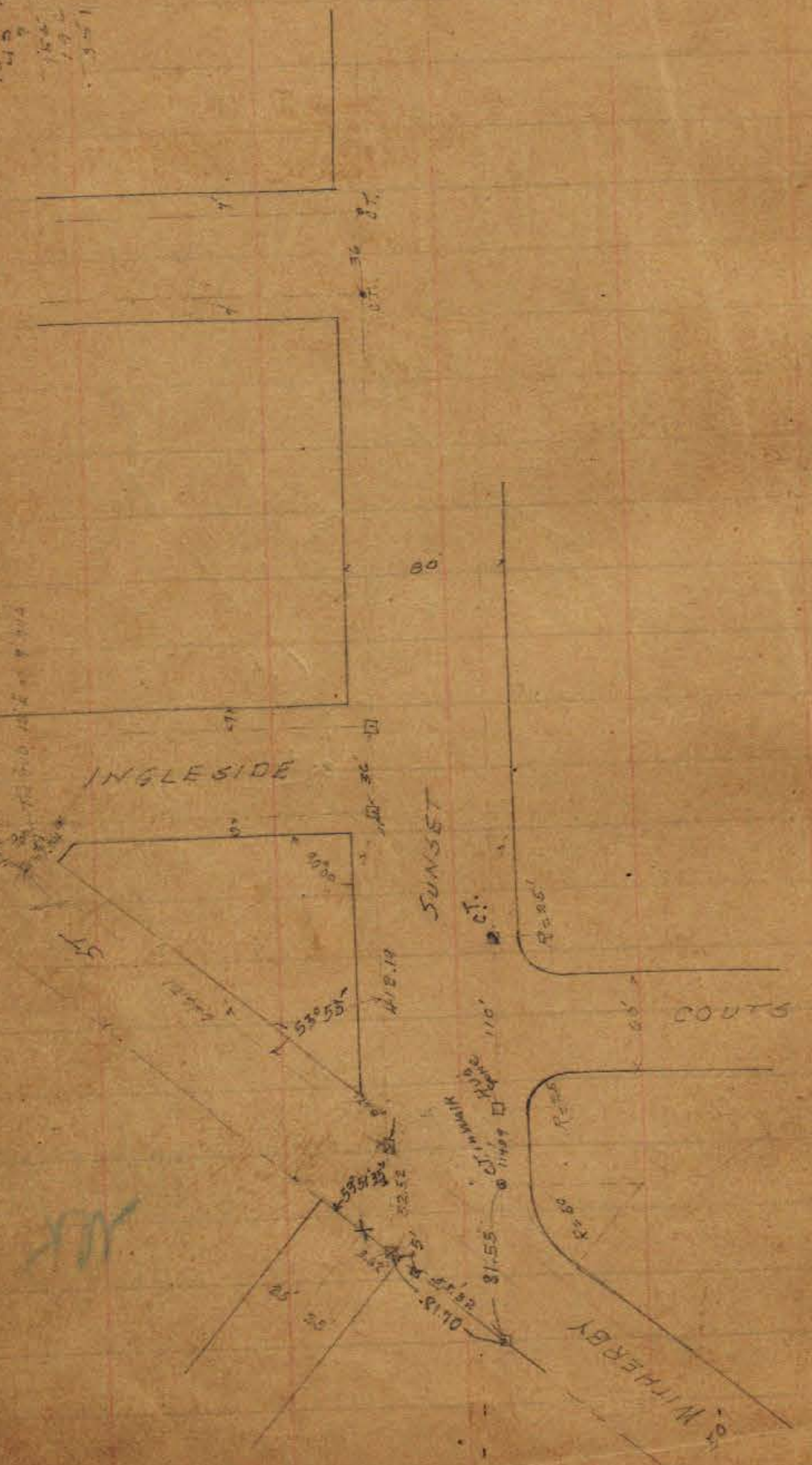


(5)

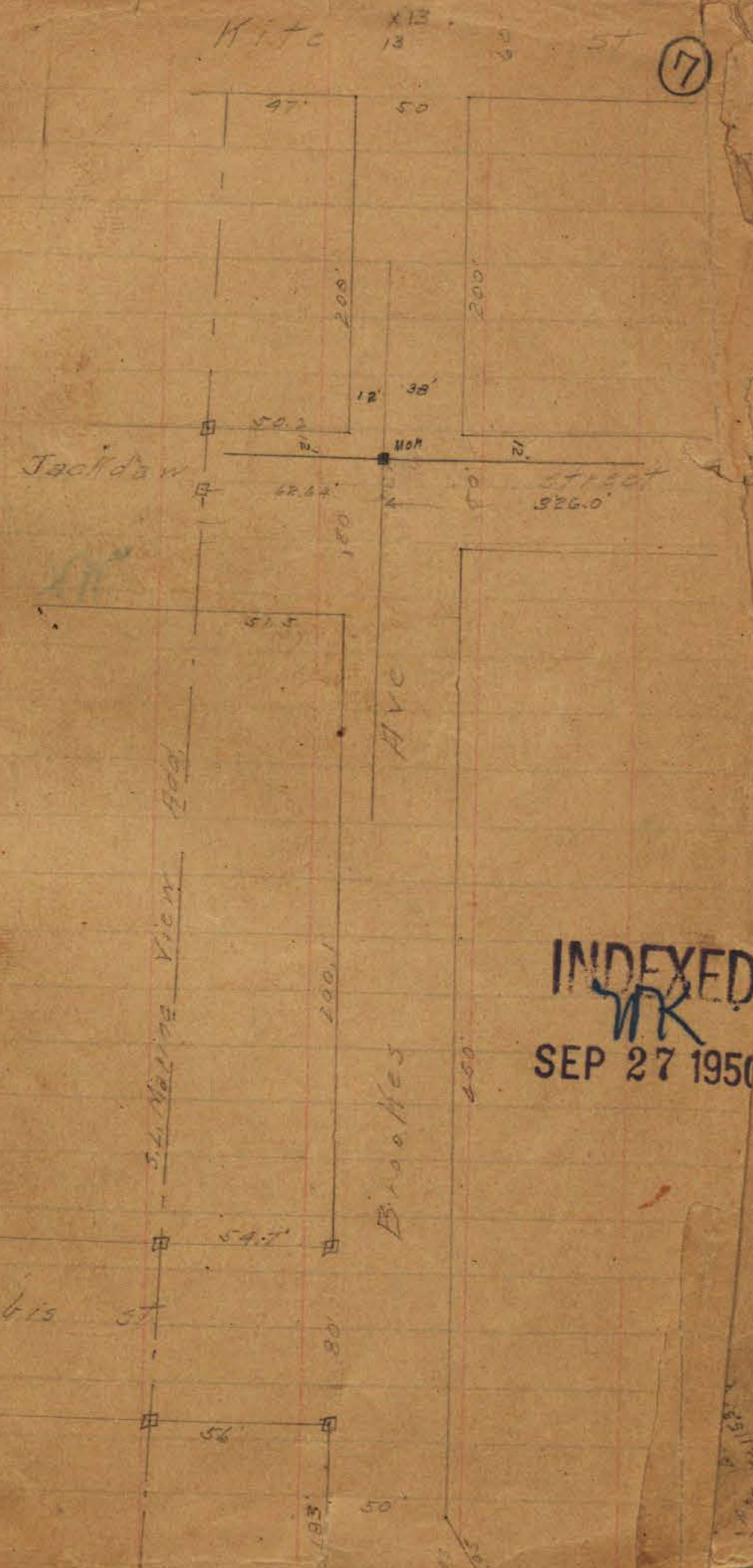
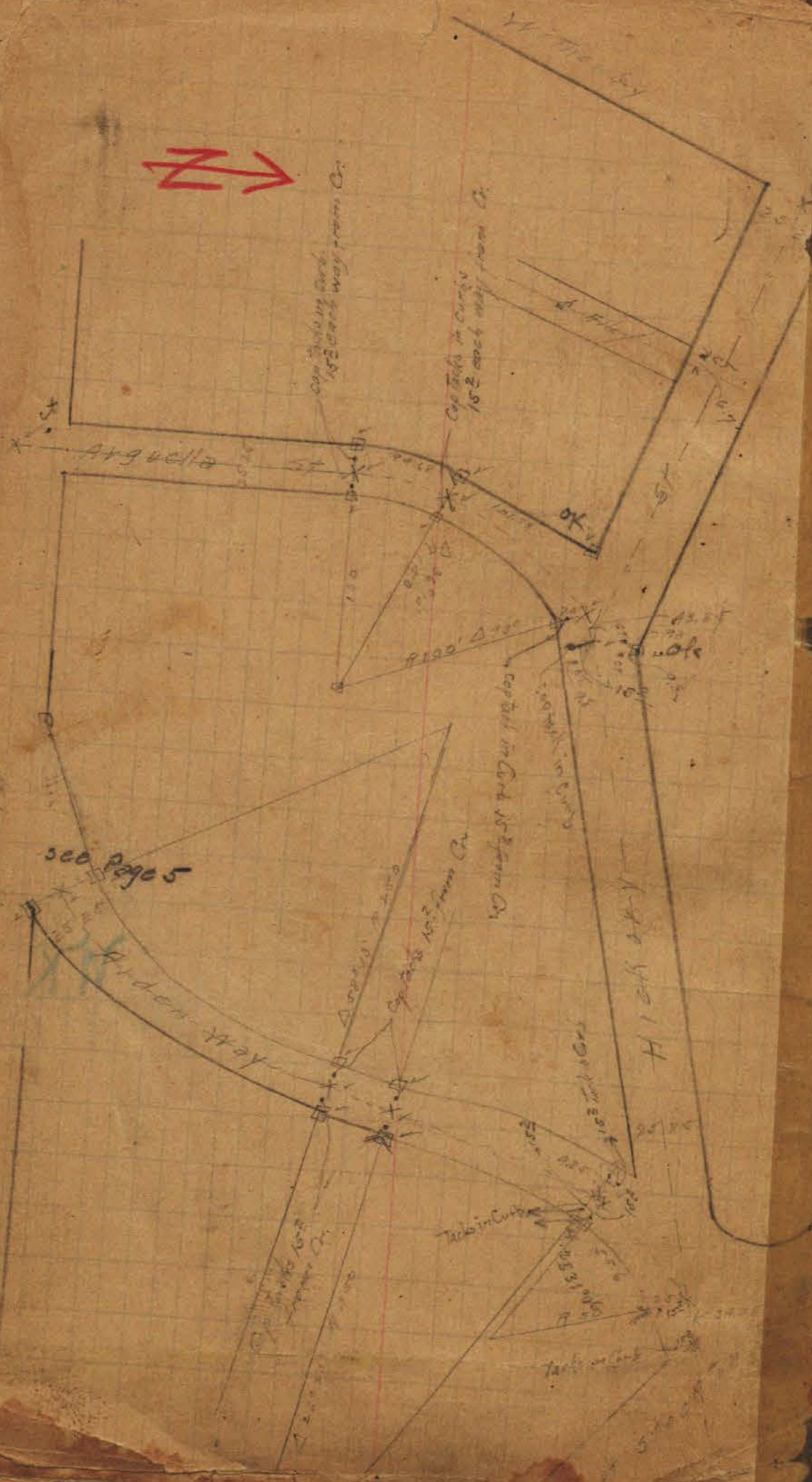


INDEXED
 MK
 SEP 27 1950

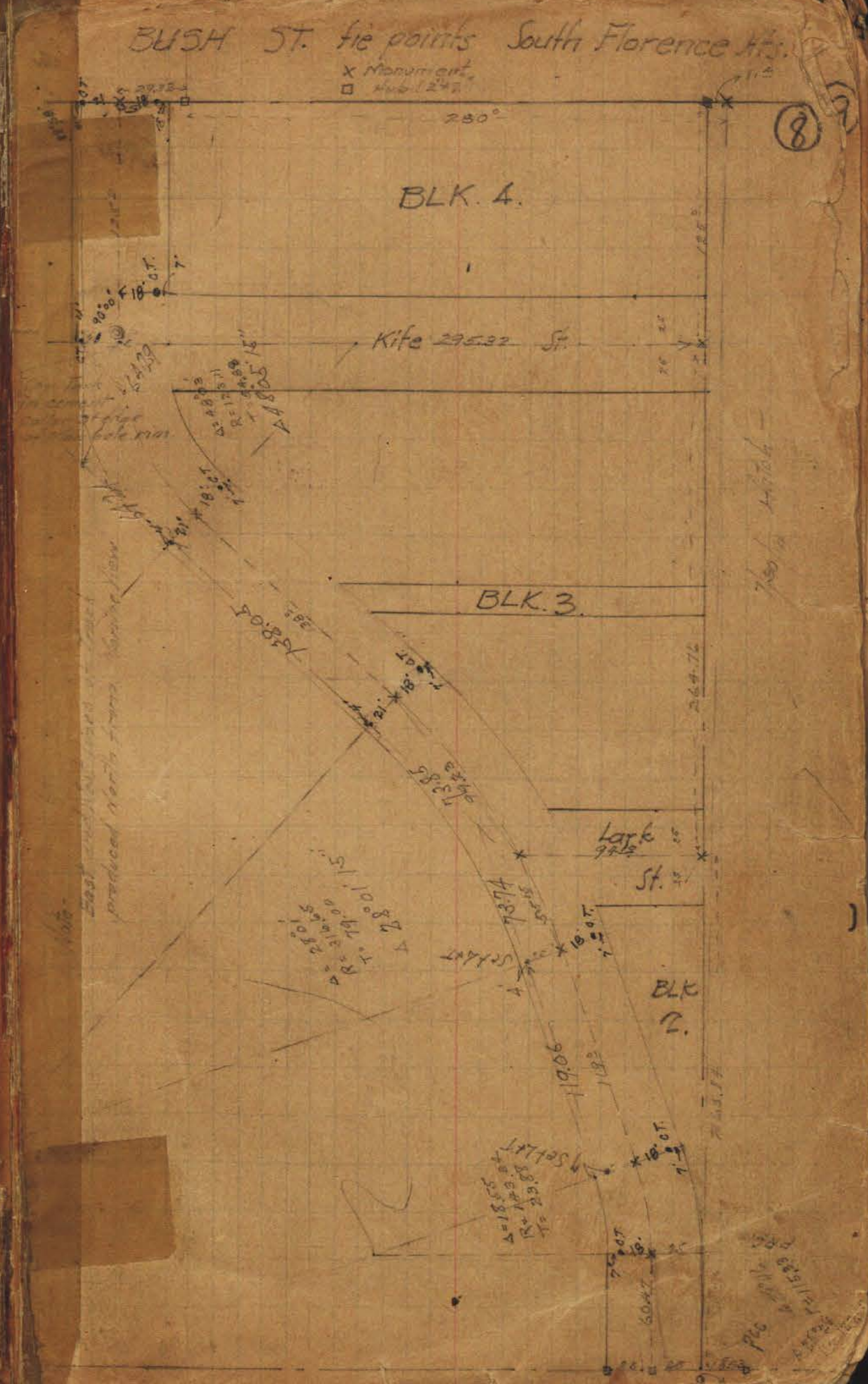
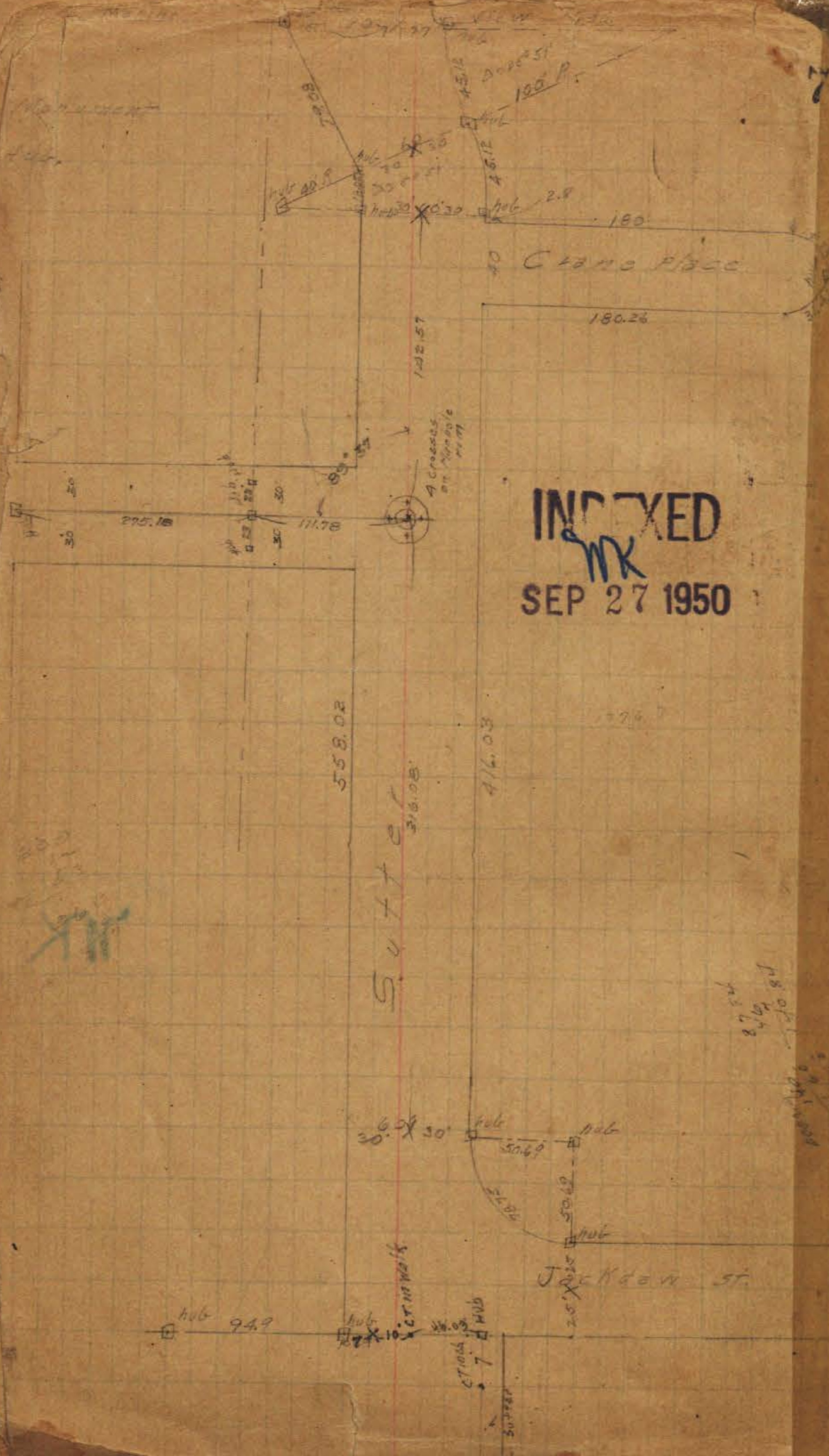
10 1/2
 11 1/2
 12 1/2
 13 1/2
 14 1/2
 15 1/2
 16 1/2
 17 1/2
 18 1/2
 19 1/2
 20 1/2
 21 1/2
 22 1/2
 23 1/2
 24 1/2
 25 1/2
 26 1/2
 27 1/2
 28 1/2
 29 1/2
 30 1/2
 31 1/2
 32 1/2
 33 1/2
 34 1/2
 35 1/2
 36 1/2
 37 1/2
 38 1/2
 39 1/2
 40 1/2
 41 1/2
 42 1/2
 43 1/2
 44 1/2
 45 1/2
 46 1/2
 47 1/2
 48 1/2
 49 1/2
 50 1/2
 51 1/2
 52 1/2
 53 1/2
 54 1/2
 55 1/2
 56 1/2
 57 1/2
 58 1/2
 59 1/2
 60 1/2
 61 1/2
 62 1/2
 63 1/2
 64 1/2
 65 1/2
 66 1/2
 67 1/2
 68 1/2
 69 1/2
 70 1/2
 71 1/2
 72 1/2
 73 1/2
 74 1/2
 75 1/2
 76 1/2
 77 1/2
 78 1/2
 79 1/2
 80 1/2
 81 1/2
 82 1/2
 83 1/2
 84 1/2
 85 1/2
 86 1/2
 87 1/2
 88 1/2
 89 1/2
 90 1/2
 91 1/2
 92 1/2
 93 1/2
 94 1/2
 95 1/2
 96 1/2
 97 1/2
 98 1/2
 99 1/2
 100 1/2



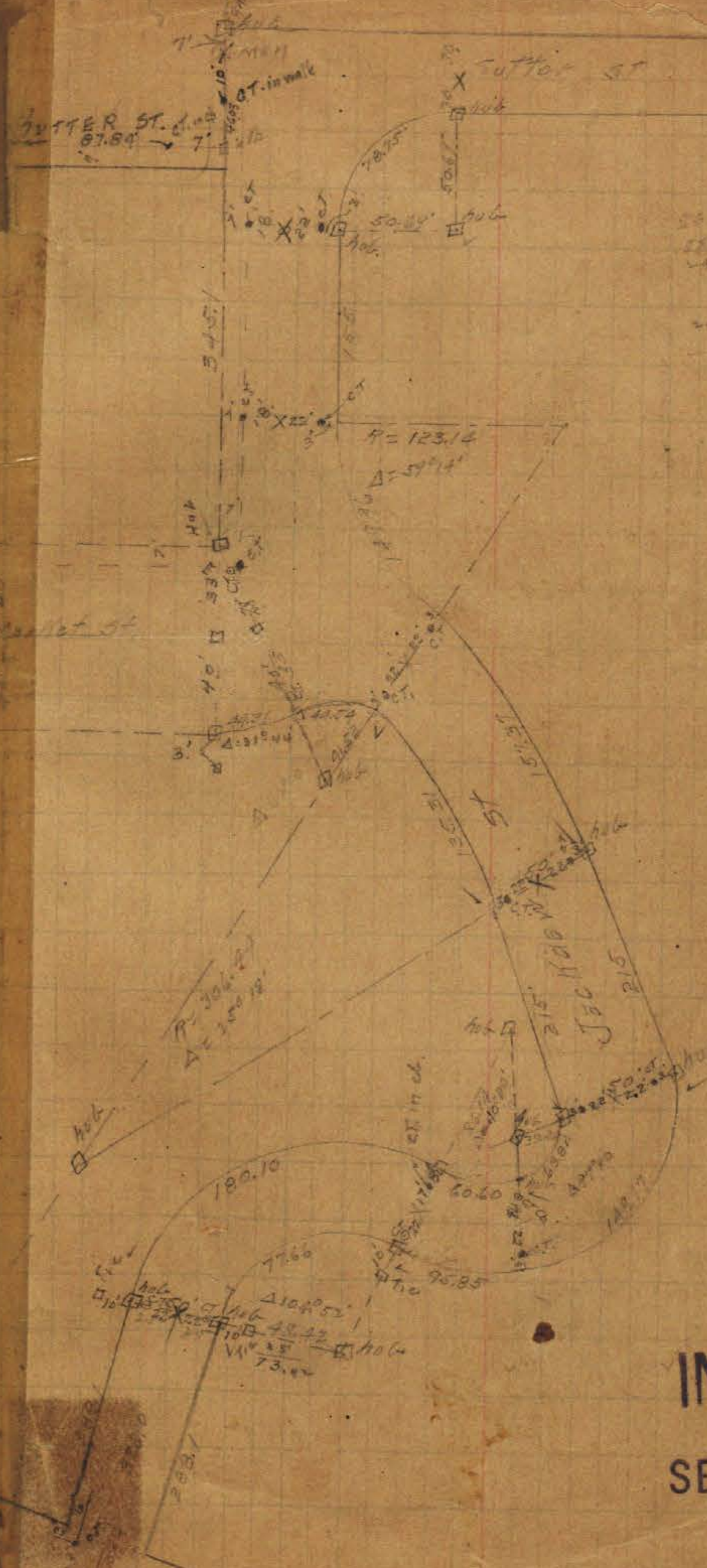
INDEXED
SEP 27 1950



INDEXED
WK
SEP 27 1950



Y 100
□ 100



(9)

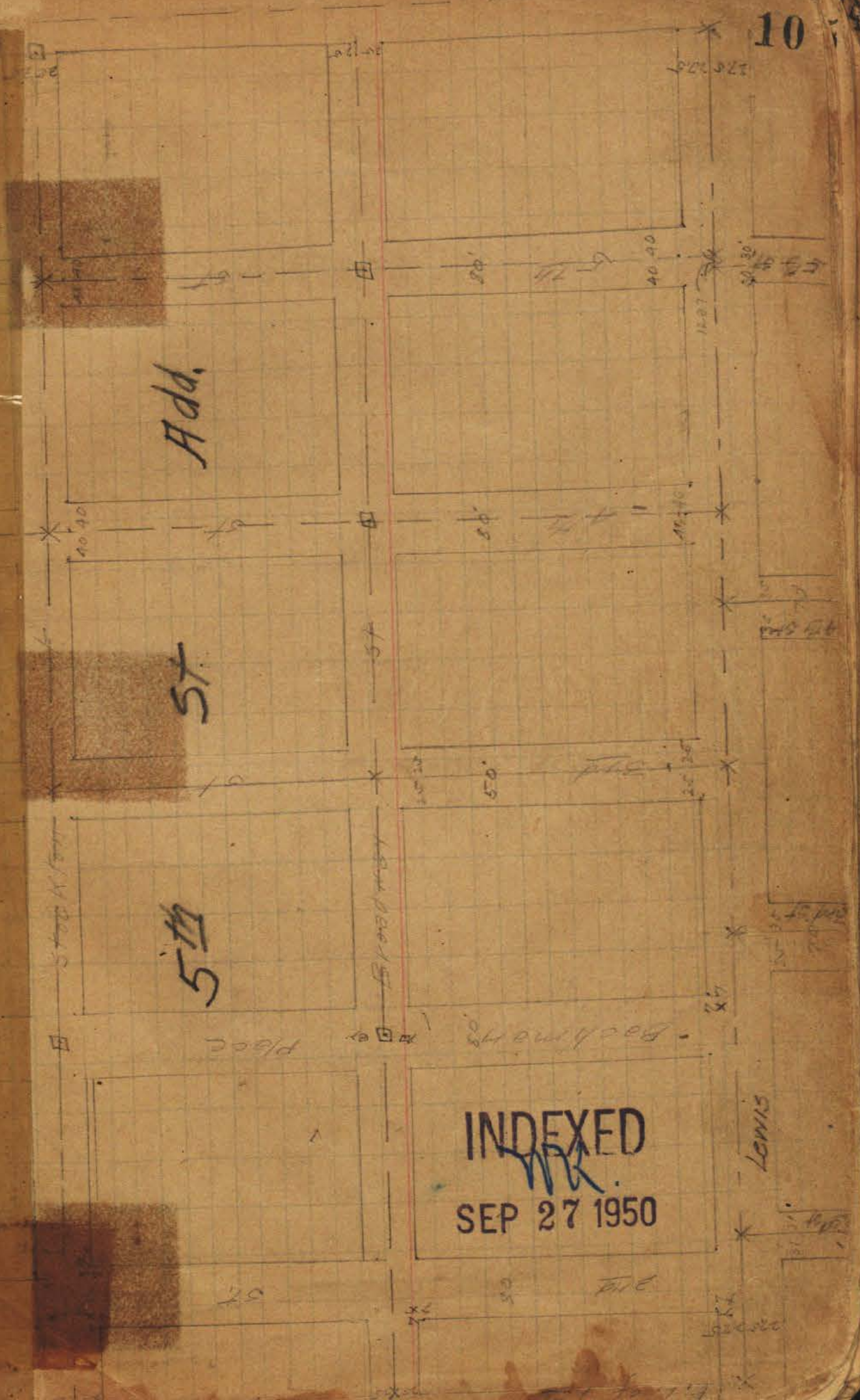
INDEXED
SEP 27 1950

Add.

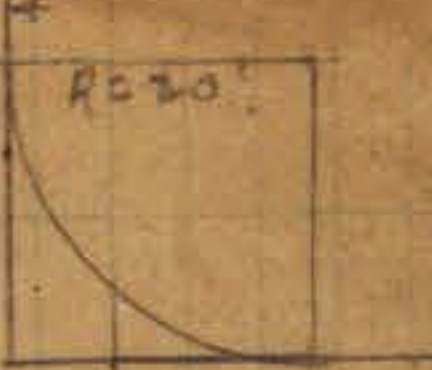
5th

5th

INDEXED
SEP 27 1950



PINE ST.



HORTENSIA ST.


WITHERBY ST.

PINE ST.

sup. 14

INDEXED

SEP 27 1950



412-09
4-13-09

Lines are 50 meters

see also BK 529

(cedar) cherry

Pine

(Walnut) - macrolepis

Hickory

Chestnut

White oak

(clay) Boyd

Johnson

Swan

Calhoun

Gardens

Congress

Jefferson

(Joy) Moore

Hancock

Taylor

See F.B. 1061

INDEXED
MK
SEP 27 1950

West with Old Tail

old H.W.D.

15



Gay St

Courts

San Diego Ave

Old H.W.D.
Hortense
M.C. Jones
Hortense

Amelia

Conde




Arista

Ampudia

M.C. Jones

M.C. Jones

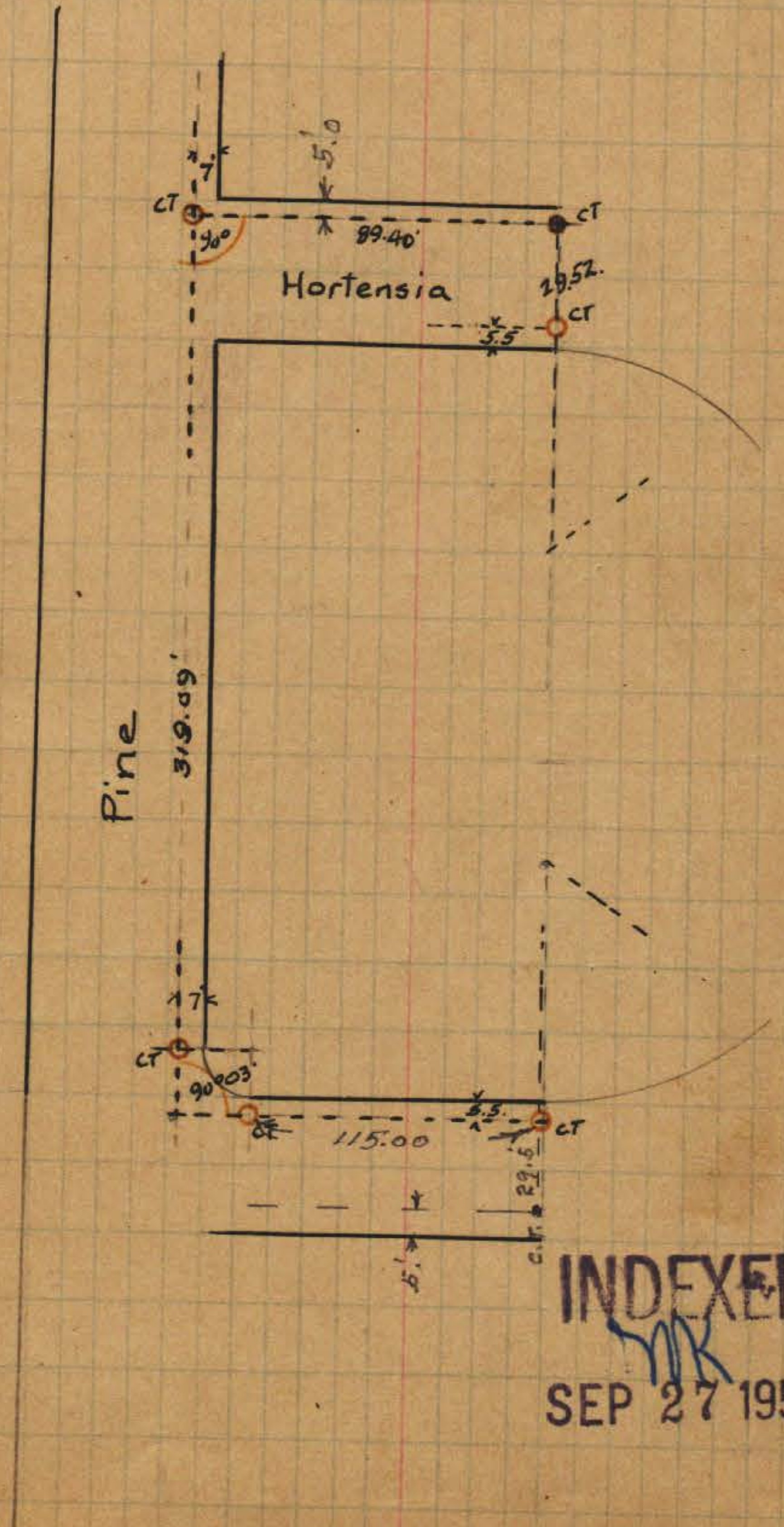
482.13
173.24
208.89
293.53
402.13



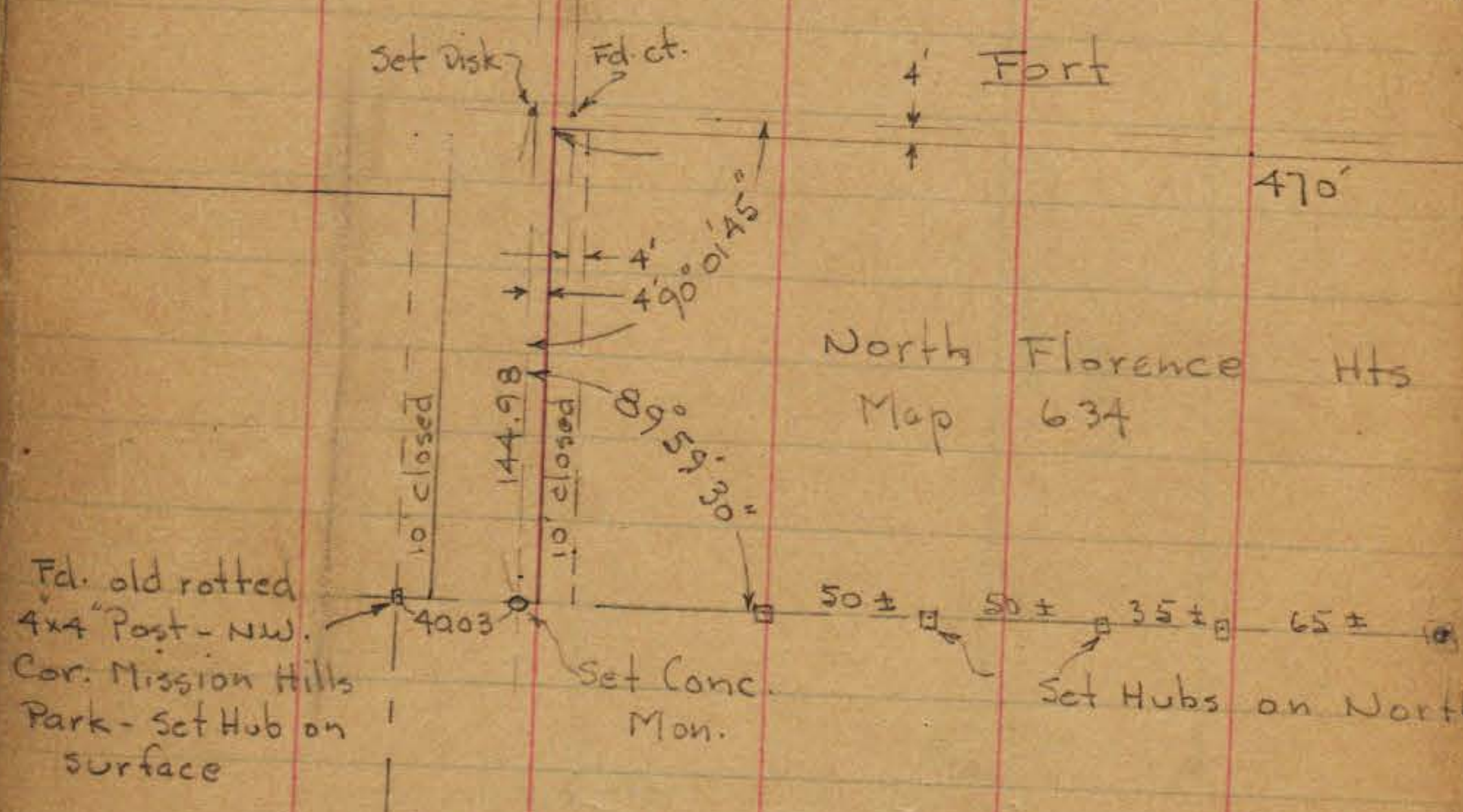
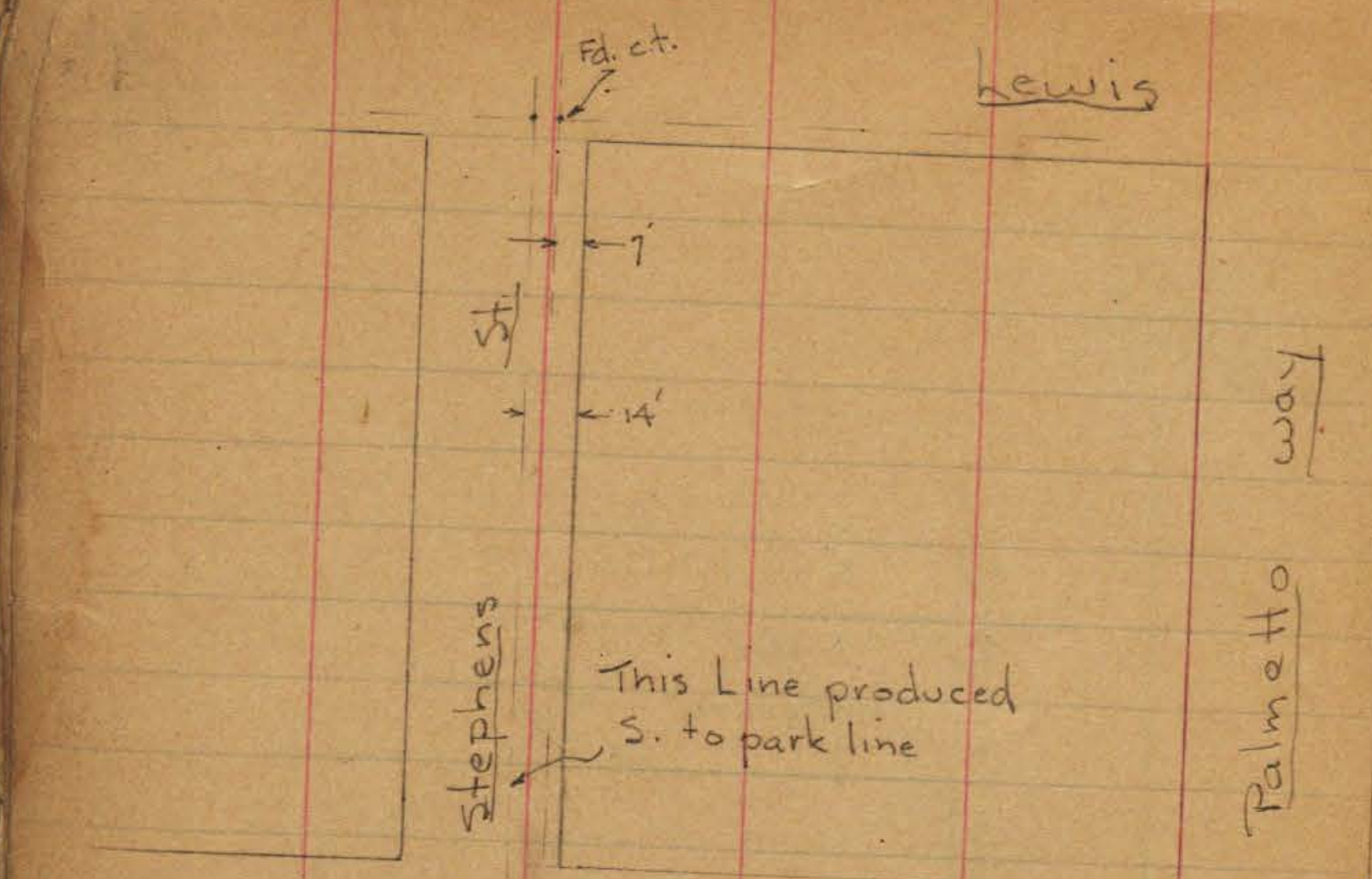
INDEXED
SEP 27 1950

TORRENCE ST

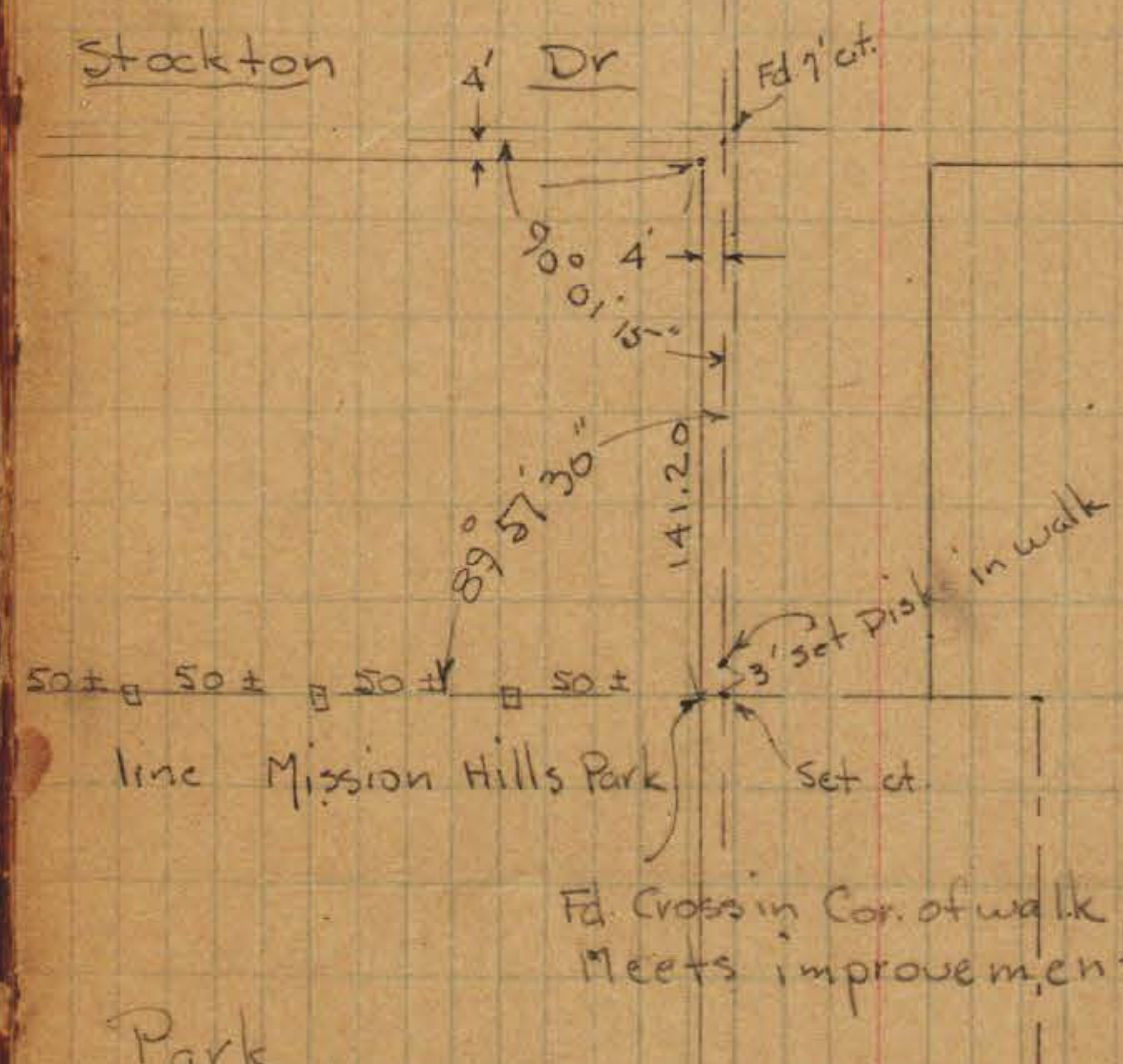
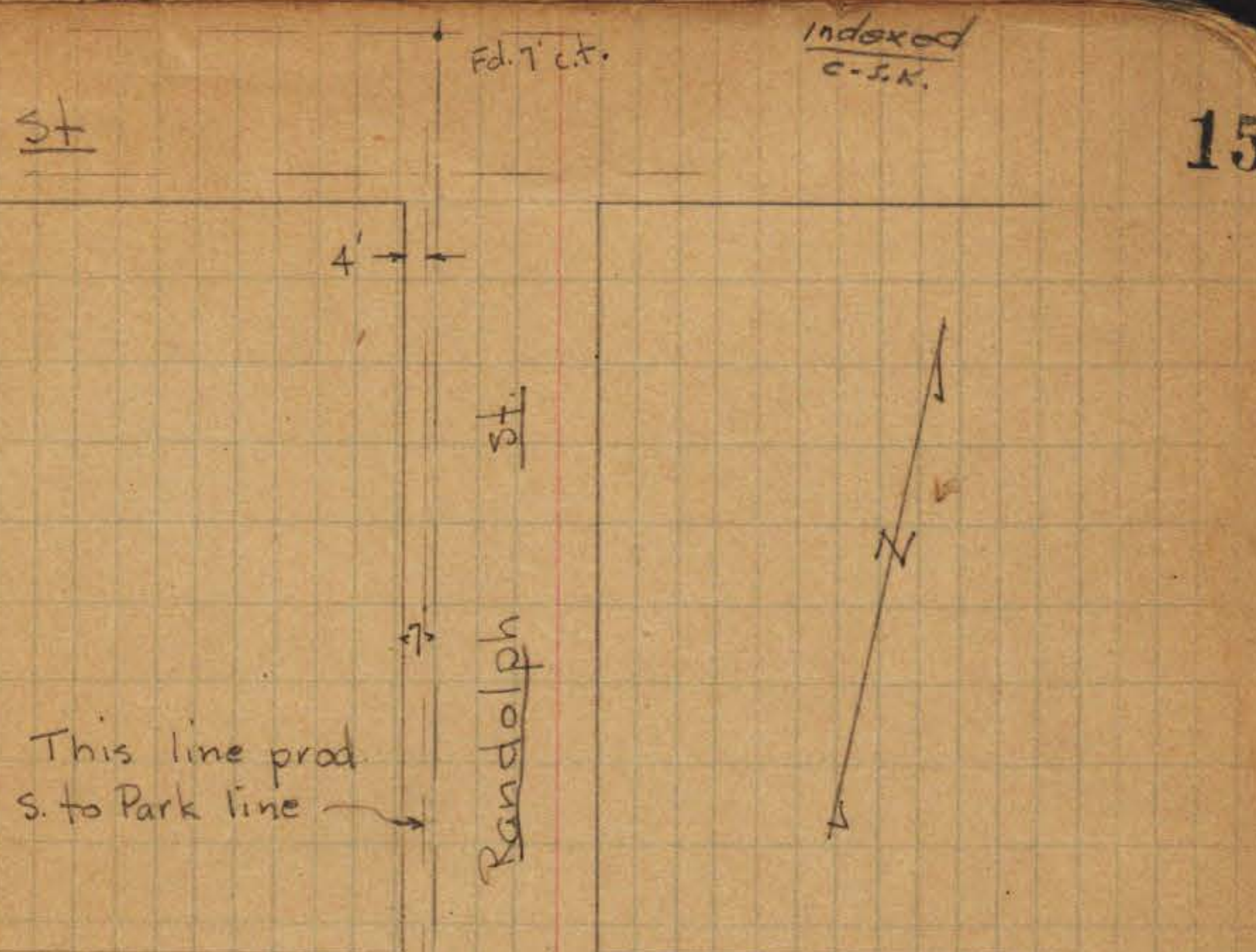
Postcard



INDEXED
SEP 27 1950





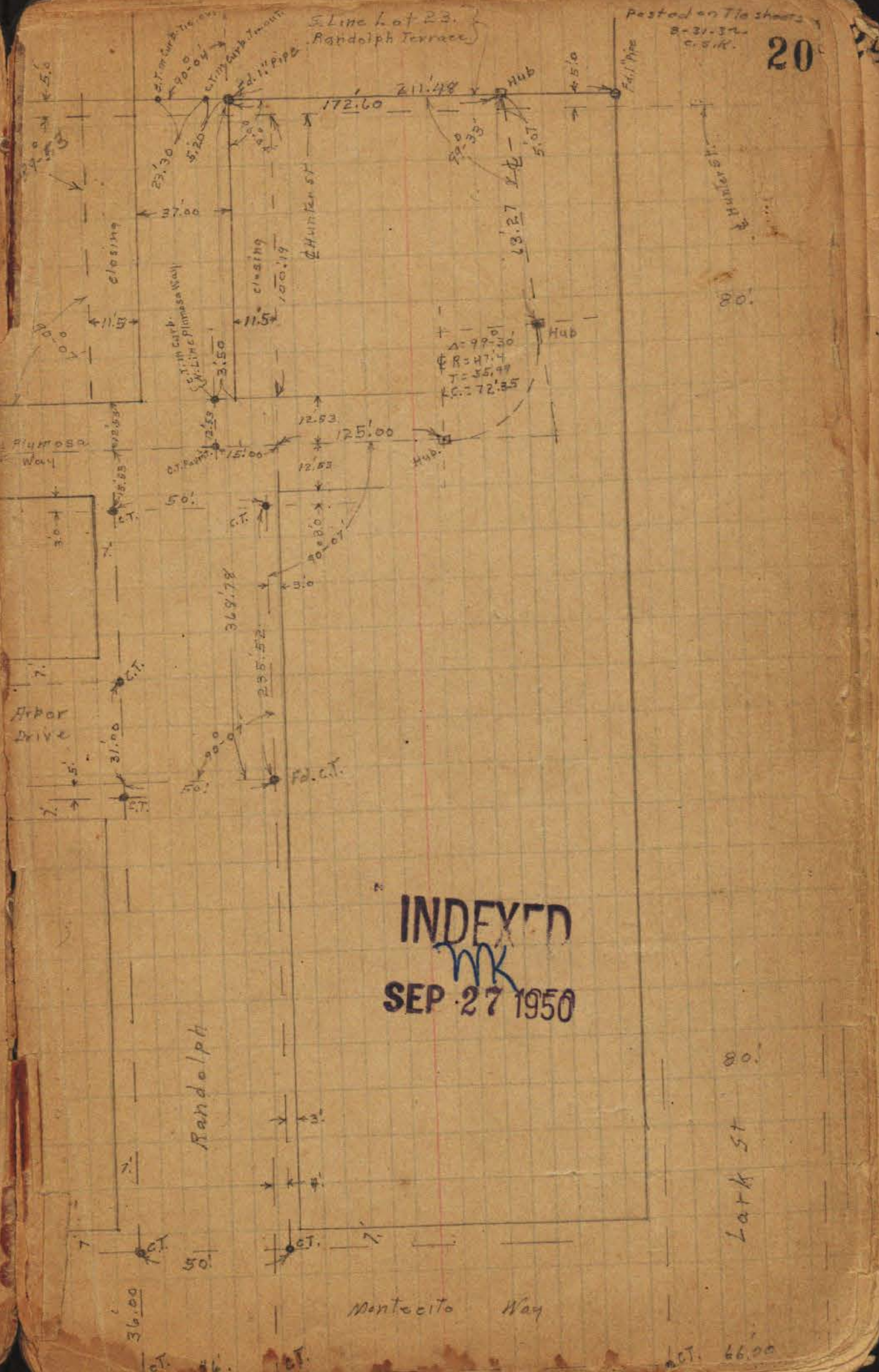
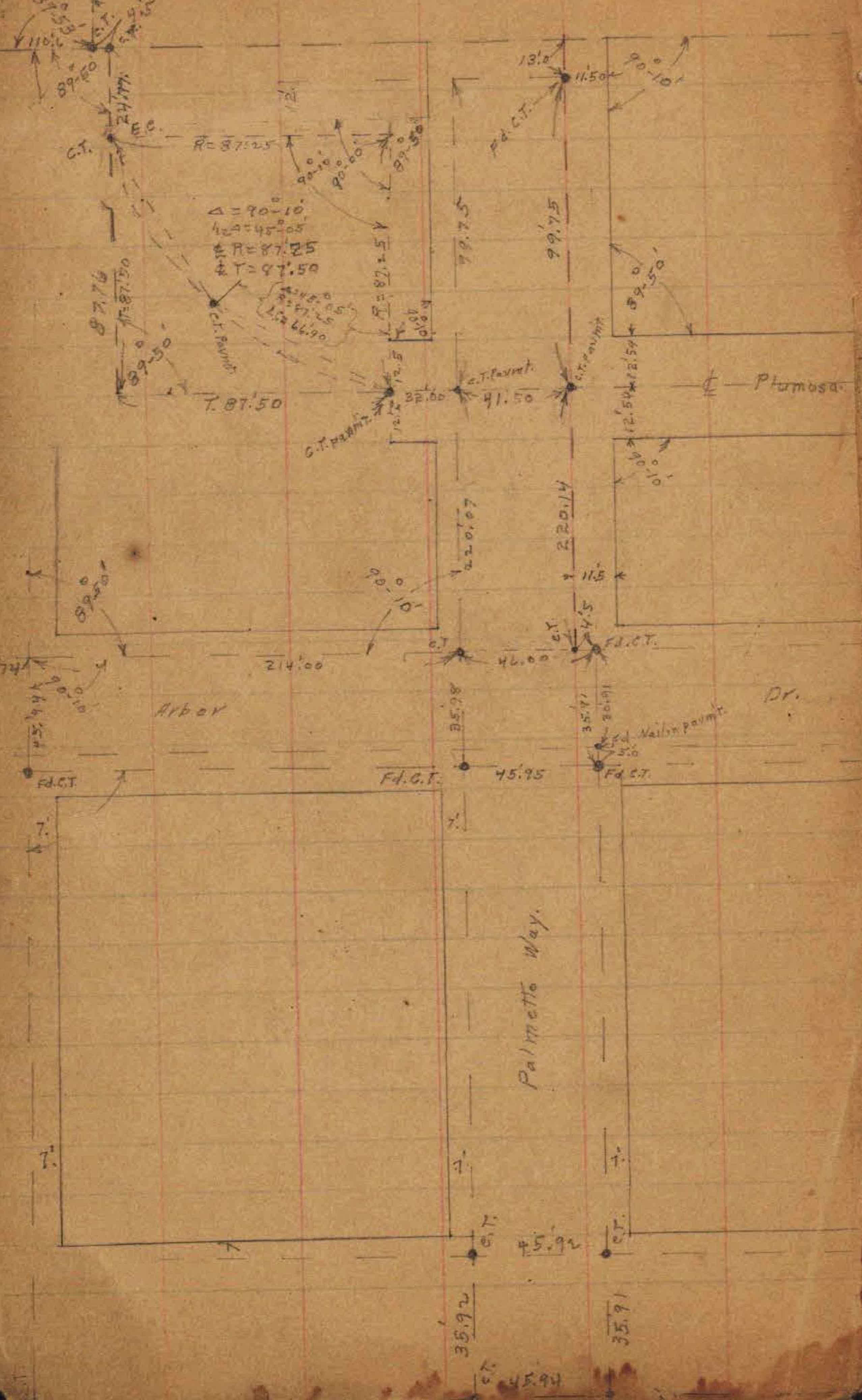
Survey of N.L. of Mission Hills Park
W.O. 60112
9-2-47
Osborne
Hardin
Smith
Worrell



INDEXED
SMK
SEP 27 1950

111

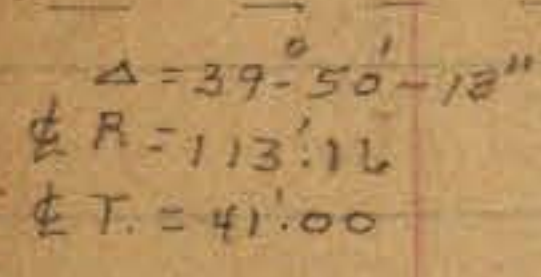
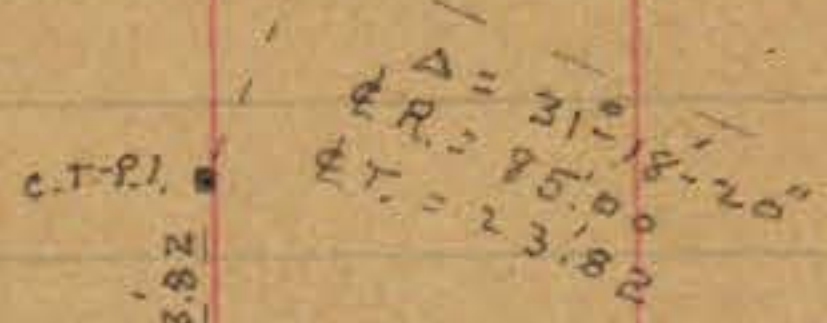





INDEXED
 MK
 SEP 27 1950


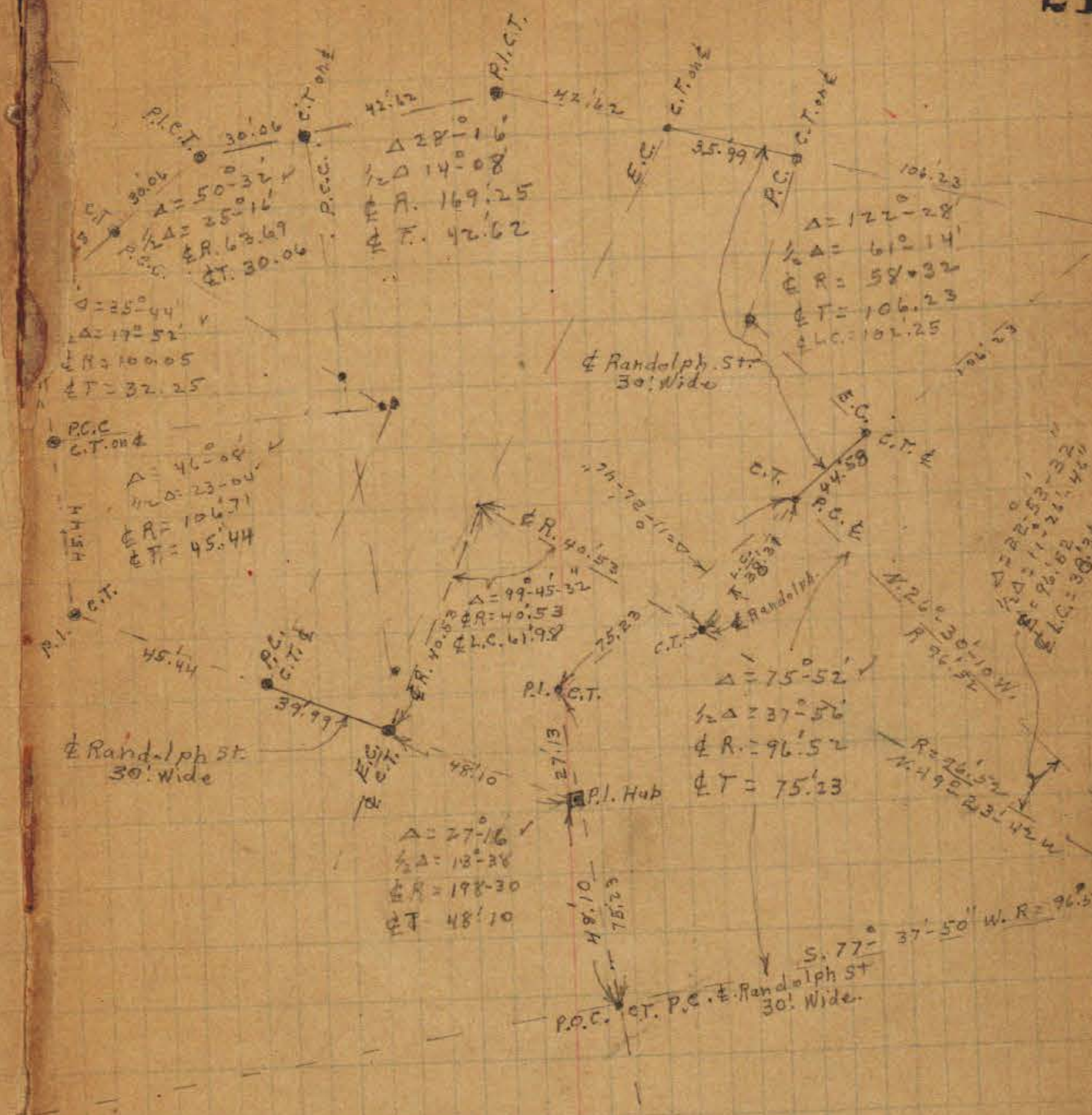
Randolph Terrace
Tie Pts.

Posted on Tie
sheets, 8-21-32
C.S.K.

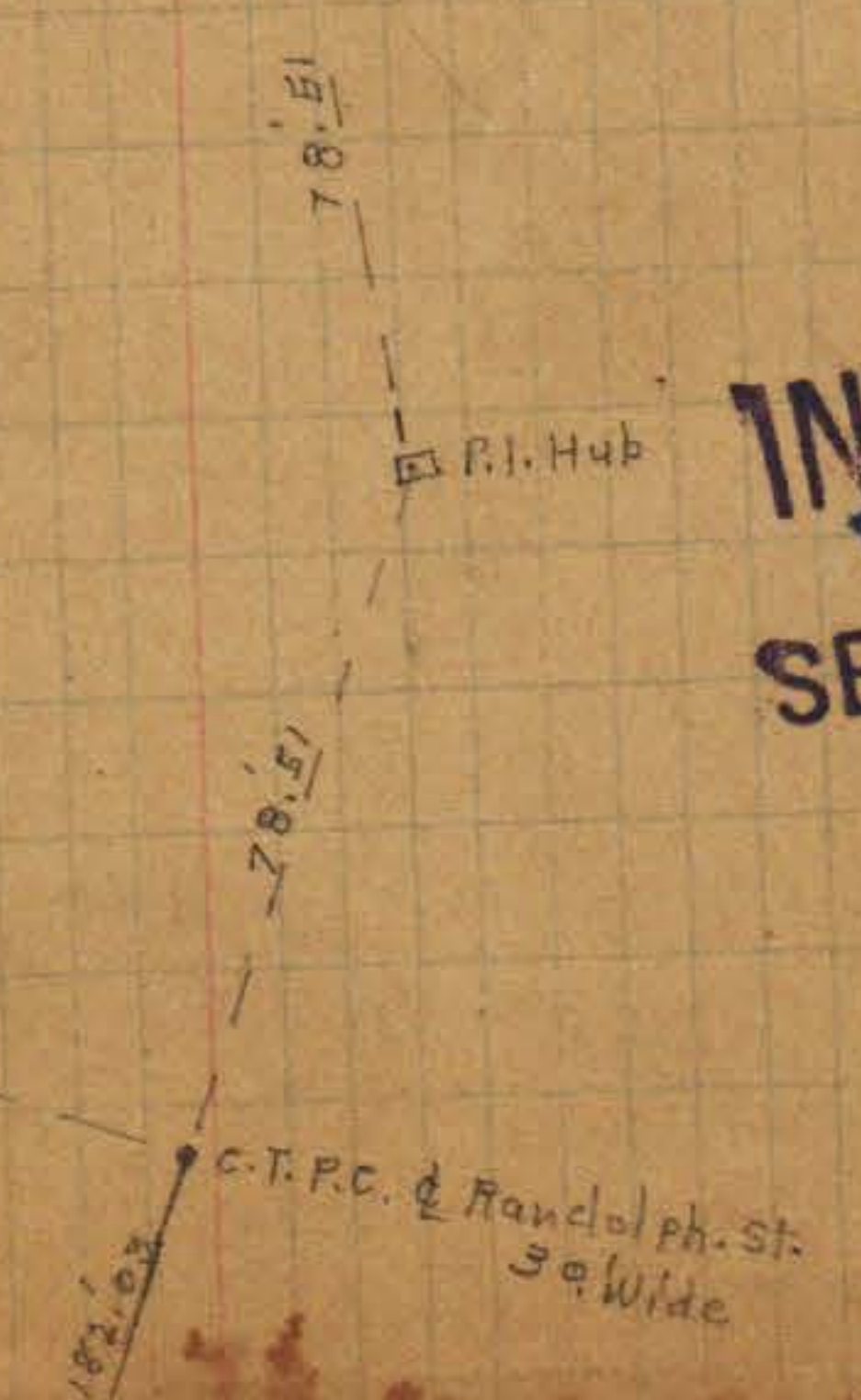


Sunset

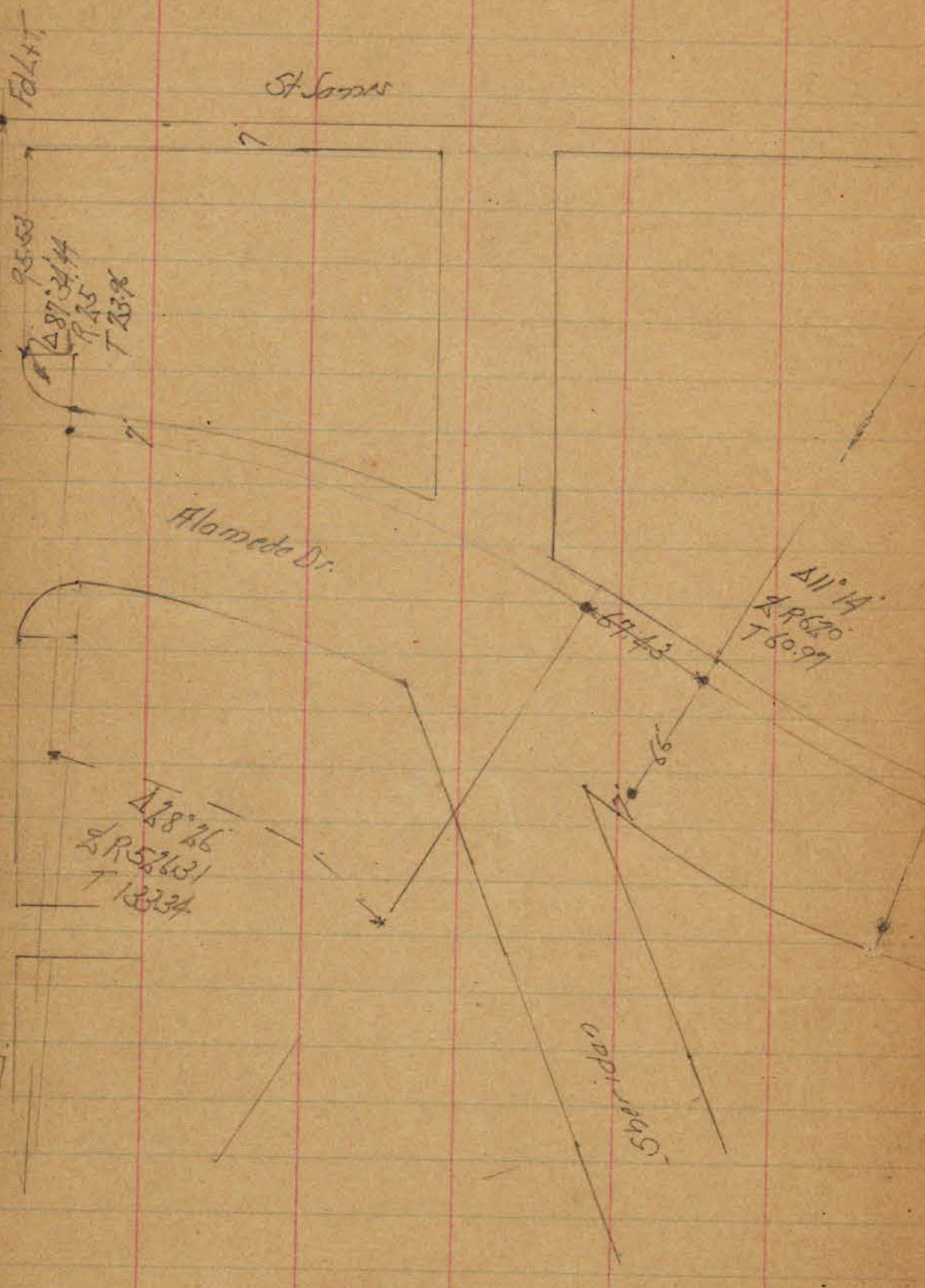
Posted on Tie sheets
8-21-32
C.S.K.



INDEXED
MK
SEP 27 1950

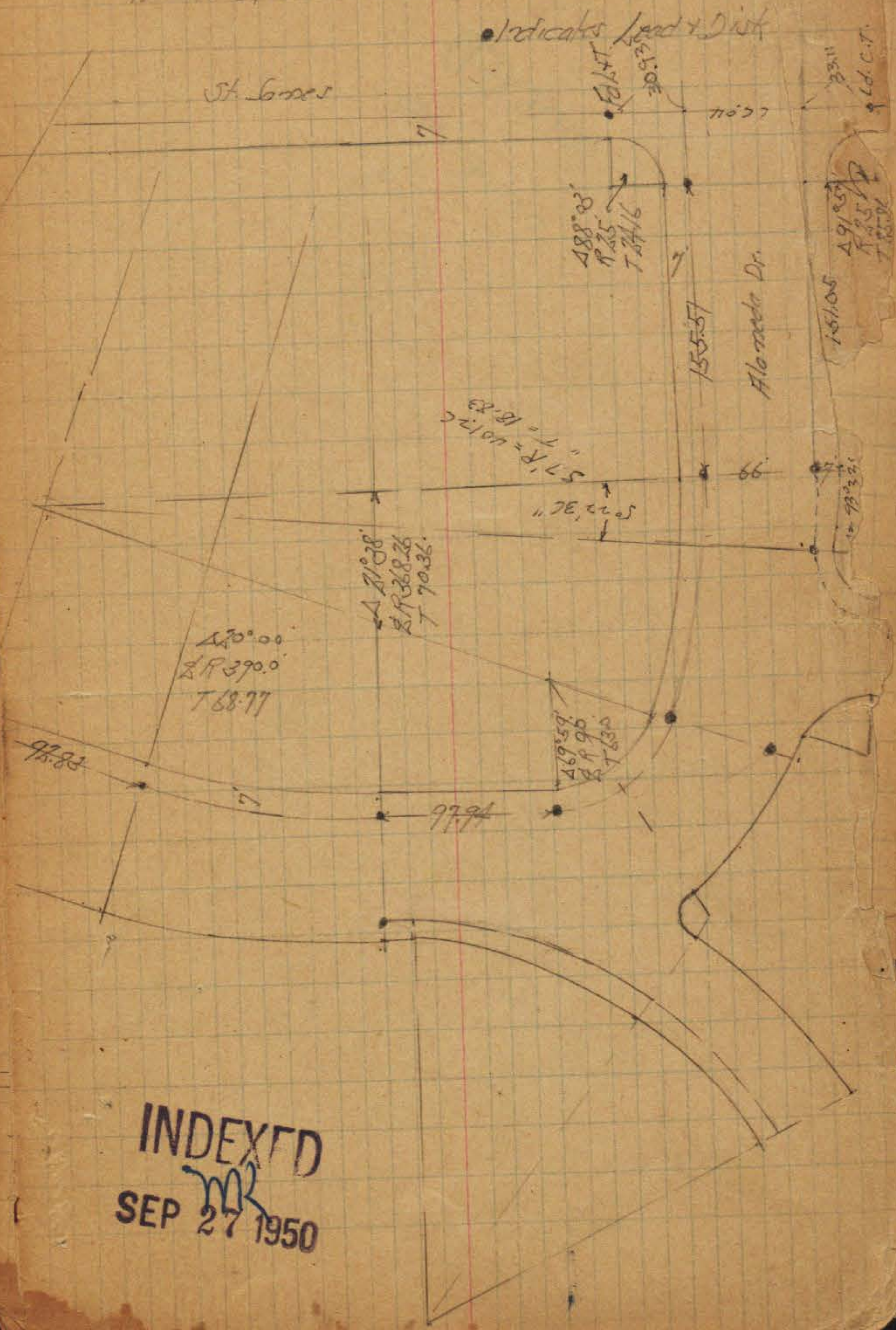


[Faint handwritten mark]



Sunset
 D. 1
 T.P. 10-24-40

May 6 de
 Sisson
 Northham
 W Moore
 23 24



INDEXED
 SEP 27 1950


4-20-51
 Hendricks
 Allen
 Shepard
 Bruner

INDEXED

MAY 15 1951

Orizaba

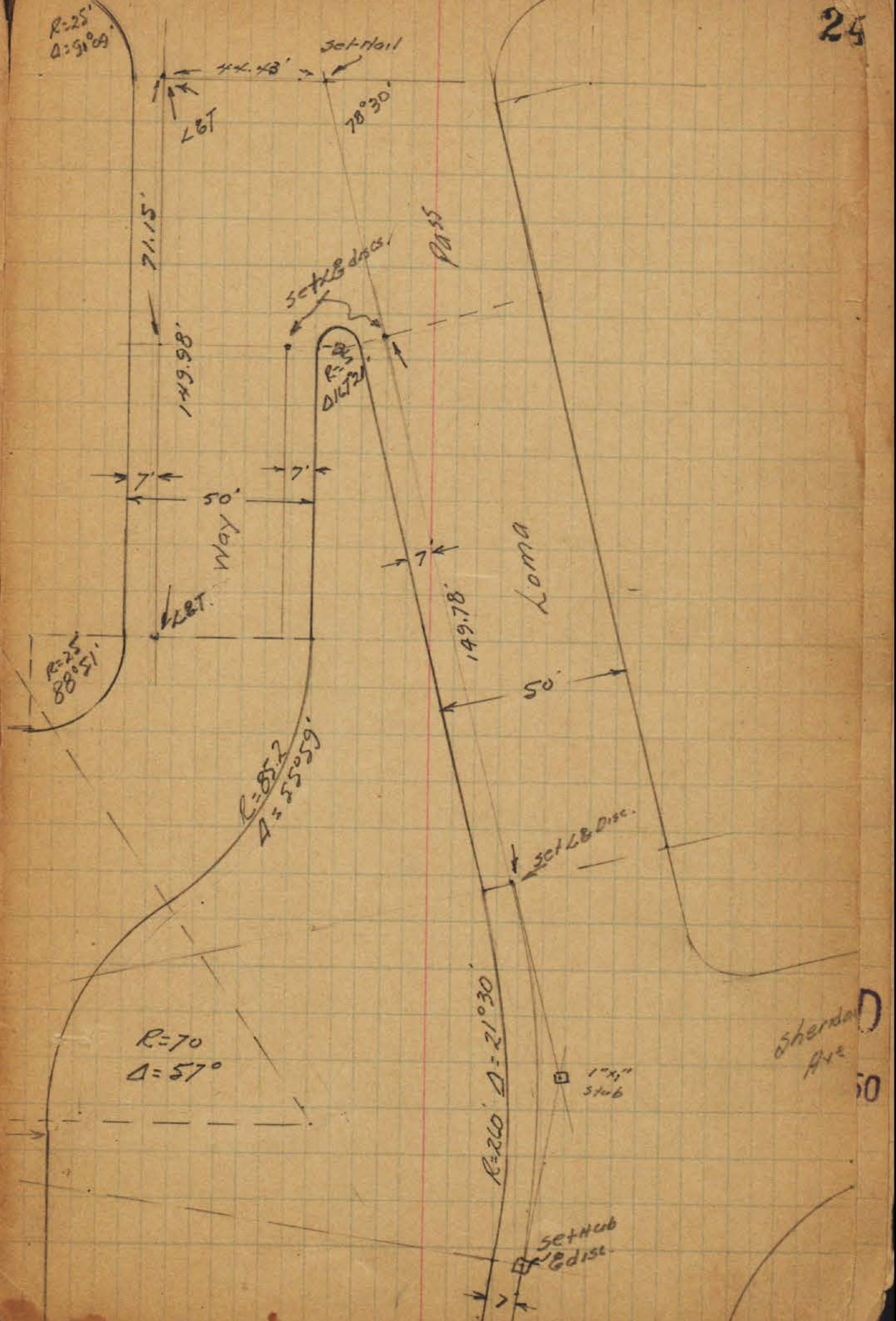
Ave.



Arden 40

Sunset Blvd.

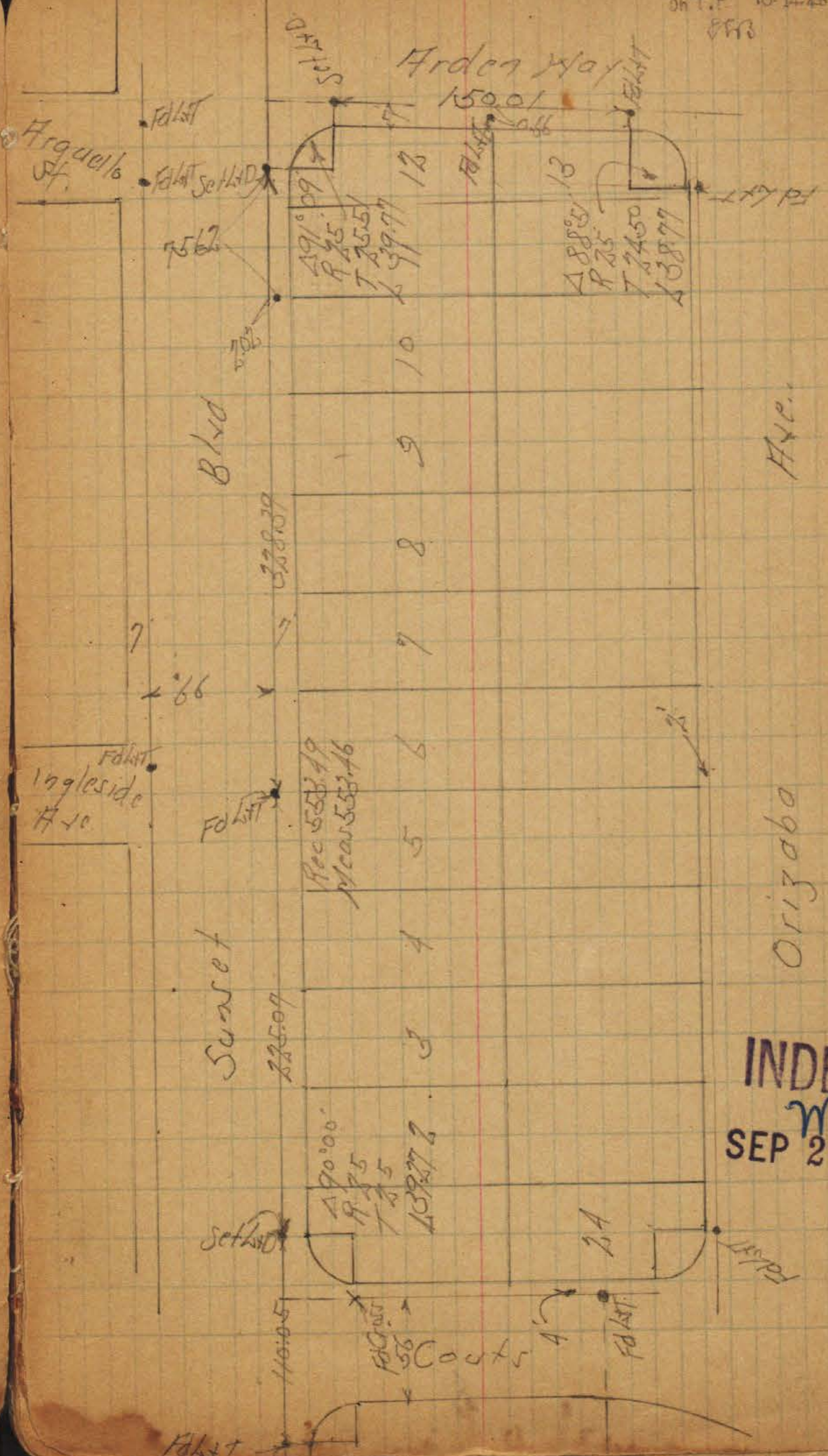
24



Oct 22-40
 Slower
 North by
 Moore

On T.P. 10-24-40
 8543

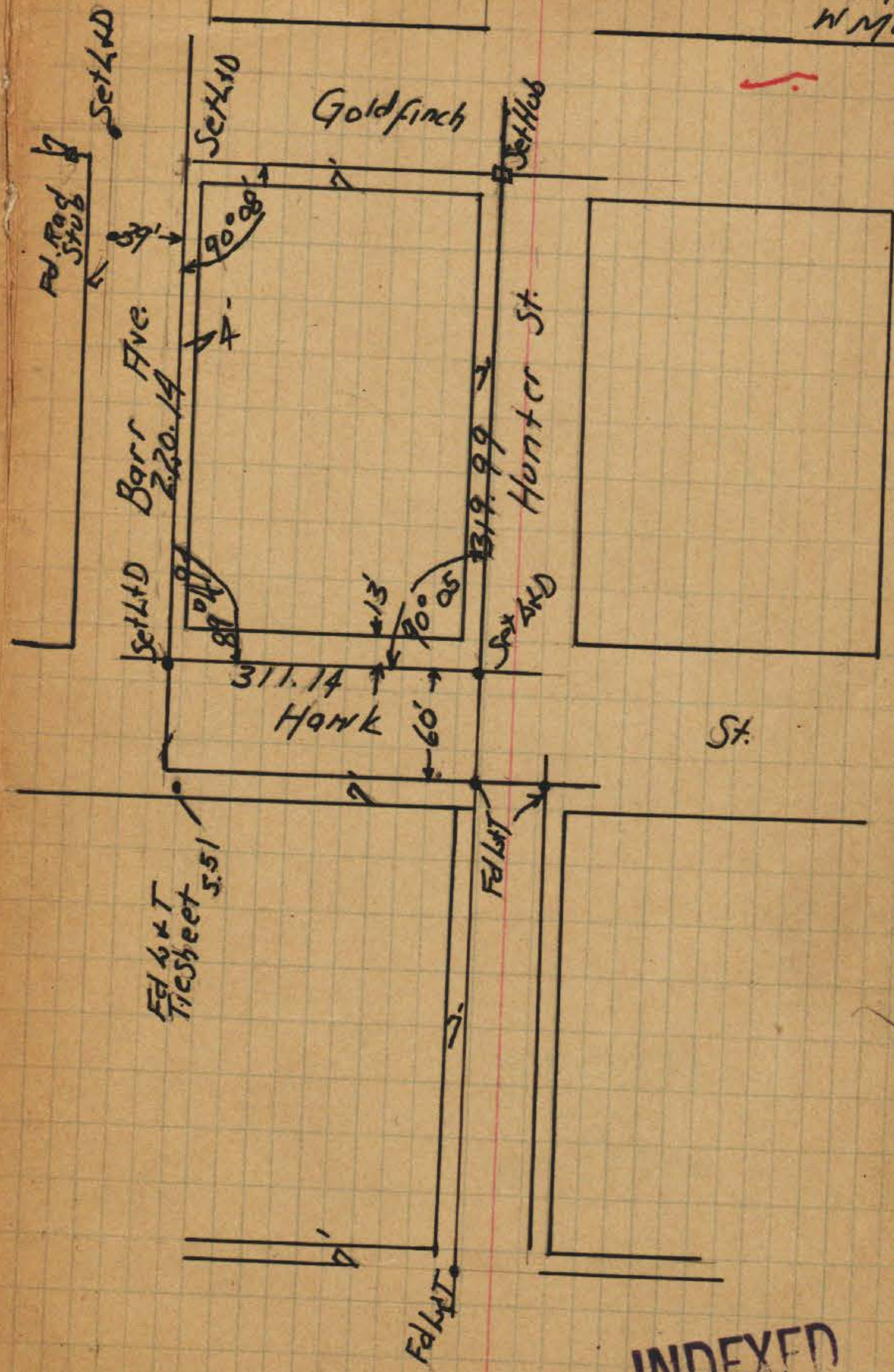
25 2



INDEXED
 MK
 SEP 27 1950

W. J. T. E. B. A. C. K. ?

Nov. 27-40
Sisson
Northern
W Moore



Arbor Drive
Follet in C
used S.W. 2/3 E. Back 2
S. 1/4 E. 1/4

INDEXED
MK
SEP 27 1950

Plotted on Tie Sheet
C.S.K. 5-26-44

May 27-1944
Sudor
Bliss
Orboroc

287

Peterbaugh
FdlLT

2
223.86

Brooker Ave.
7000
FdlLT

Marine View
5764
FdlLT

23
21
20
19
18
17
16
15
14
13
Sub. Map # 381
14-13
Sackdax St

5378
8900
FdlLT

5500
FdlLT
Kitecut

146.13

1607
FdlLT

5580
FdlLT

Volant Ave

INDEXED
SEP 27 1950

Tie Pt. Survey for
Blk Co Mid. Add.

C Moore
Snyder Meyer
M Moore
Suggs
8-10-44



LINWOOD

Guy St.

Clark

MISSION HILLS Blvd.

Id. Cr Top Roll

SECTION

See P. 30 and 23
SEC F.B. 54

20
437.15
10
433.19

INDEXED
MK
SEP 27 1950

Alameda Terrace

Alameda Terrace

P. 30

89° 22' 30"

233.70 Map

232.15
St. James

(C)

Id. Cr Top Roll

SET MARKS

SET MARKS

20° 22'

180° 20' 30"

43

36

38

195.81

38

40

5.71

Id. Cr

SWIMS

TOWNE

170° 20'

Peterborough

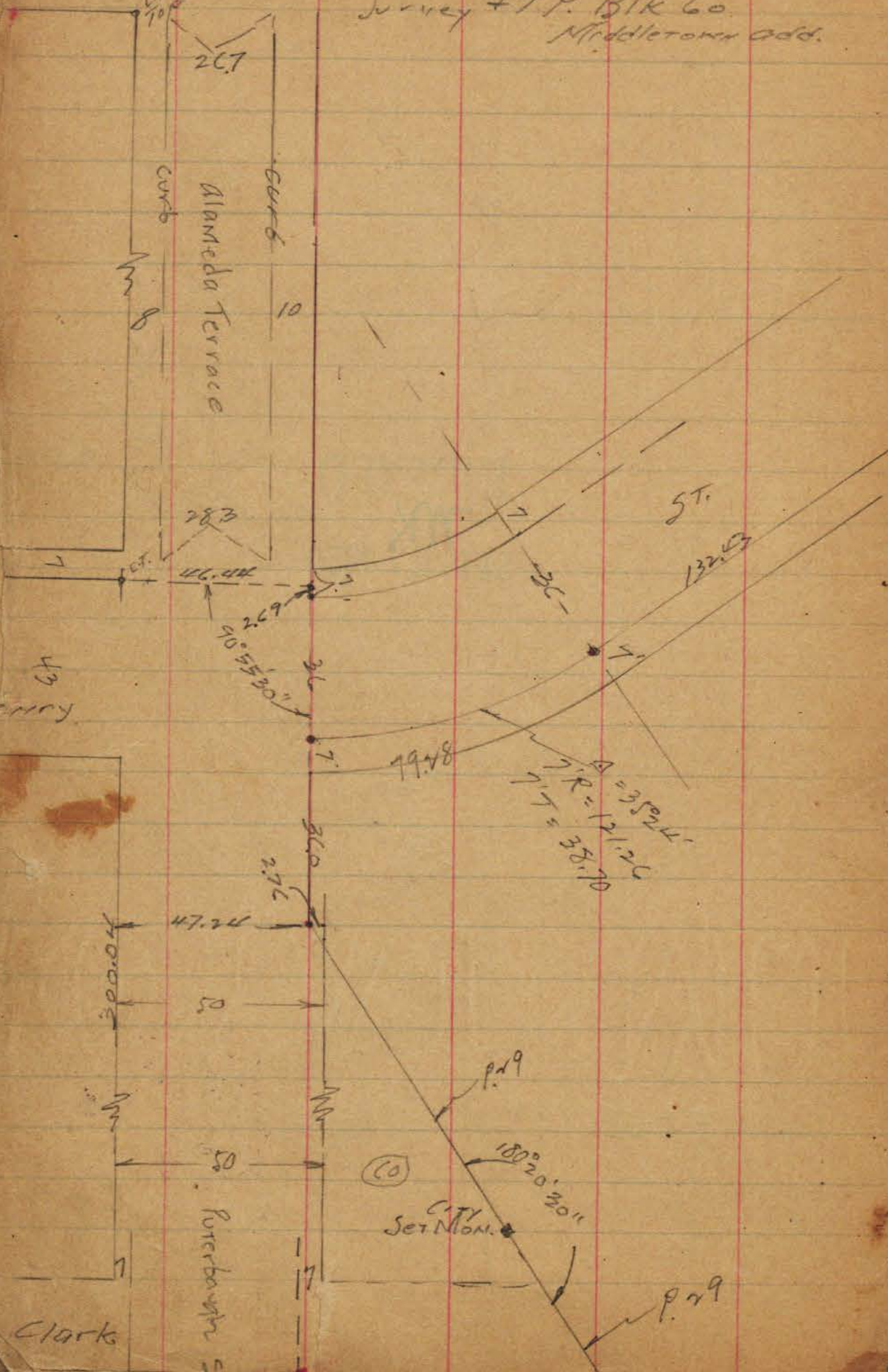
Peterborough

38

15 Mon.

Alameda St.



Survey + T.P. BIK Co.
Middleton add.



See p. 23

Bunch 333
indexed
to have 7-21-50

INDEXED
mk
SEP. 27 1950




Ties Hermosa Bay And Teralta Place

Son 21-47
Sisson
McCoy
Maddel
Allen

INDEXED

SEP 27 1050



R 220.7

C 163.69



C 241.83

S 87° 19' 20" E
587.5

LR 120

C 87.66
878.00
878.00

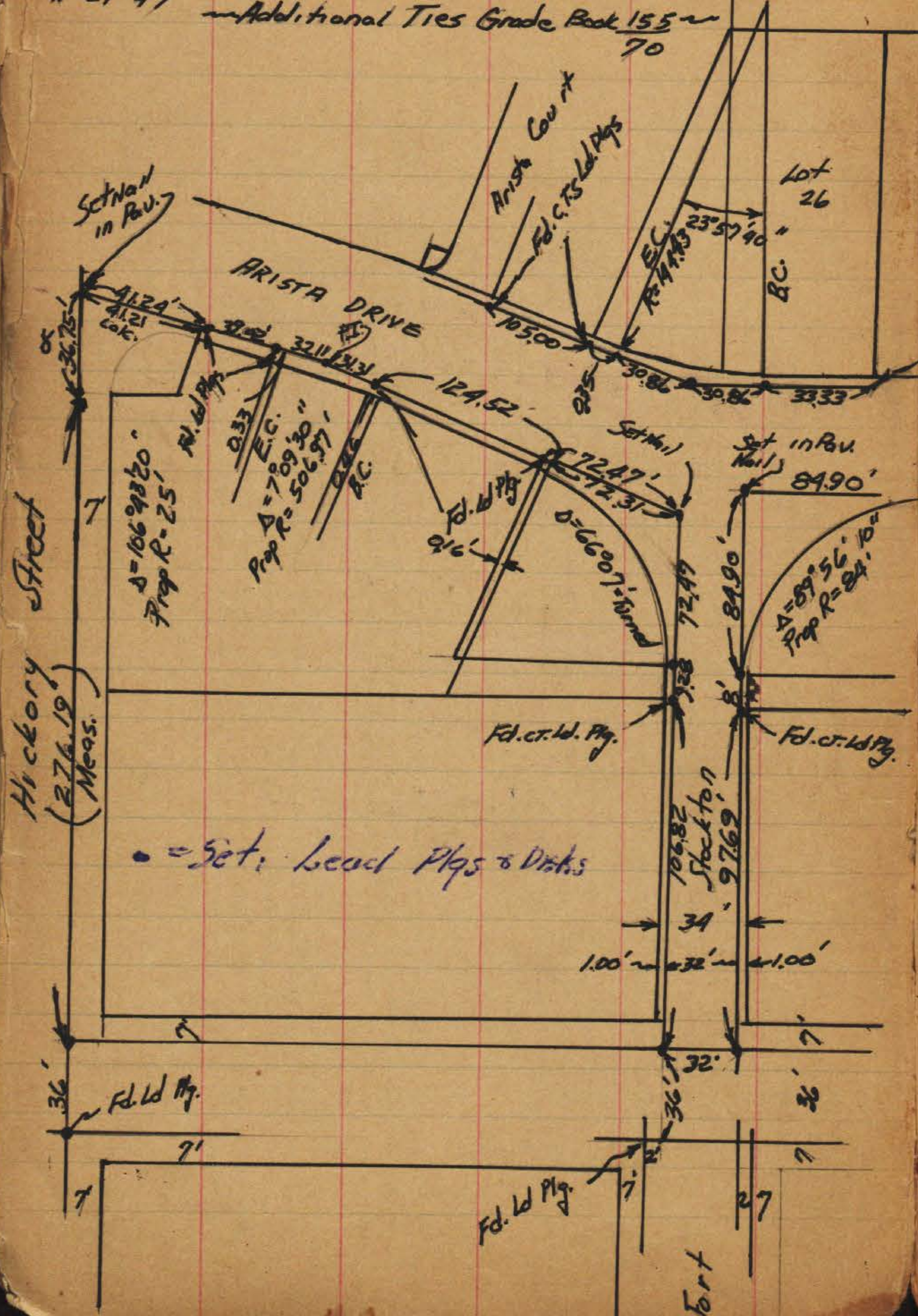
878.00
878.00



Walker
Hendricks
Becker
Johnson
11-21-47

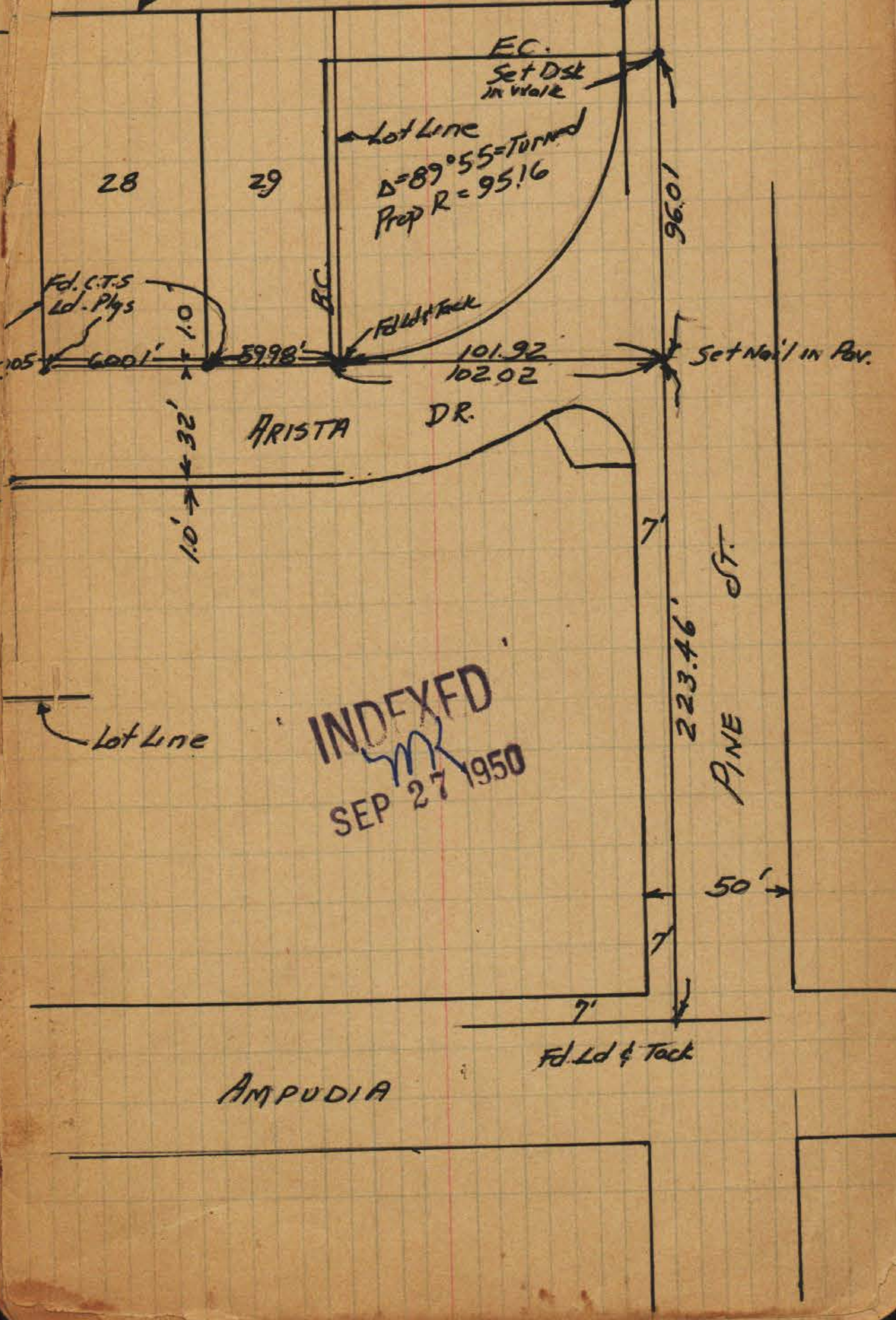
Ties - Arista Drive ~
& Ft. Stockton ~

Additional Ties Grade Book 155 ~
70







• = Set; Lead Plys & Distis

Fd. Conc. Man
Grade Book 155
70
Ties



INDEXED
SEP 27 1950





2.0

63

X Sec B5t-WL 28 - Westward.

196.96

B.M. SE 2A & B Plug

181

198.77

WL 28st.

SL 2.0

C 1.8

20' W.

C 1.9

SL 3.4

+5 5.0

+10 5.6

25' W.

-10 7.0

SL 2.6

+1 2.1

+7 2.6

+14 = Curst 1.7

37.5 W.

C 1.8

+11 2.0

+12 3.5

SL 4.3

+11 10.4

+20 12.3

198.77

70

50' W.

-17 = hoose 12.4

-11 11.4

-6 7.2

SL 3.8

+2 2.0

C 1.9

65' W.

C 1.9

+12 2.2

SL 3.7

+8 10.1

+11 12.3

+17^S = hoose 13.0

J.P. 9.14

189.63

7.98 197.61

75' W.

-17^S = hoose 12.6

-11 - 10.6

-2 5.9

SL 2.2

+2 1.3

C 0.7



INDEXED


SEP 27 1950


19761

90'W.

C	0.6
+ 8	0.2
+ 12	2.0
SL	2.0
+ 12	9.4
+ 17 ⁵	14.5
+ 30	19.0



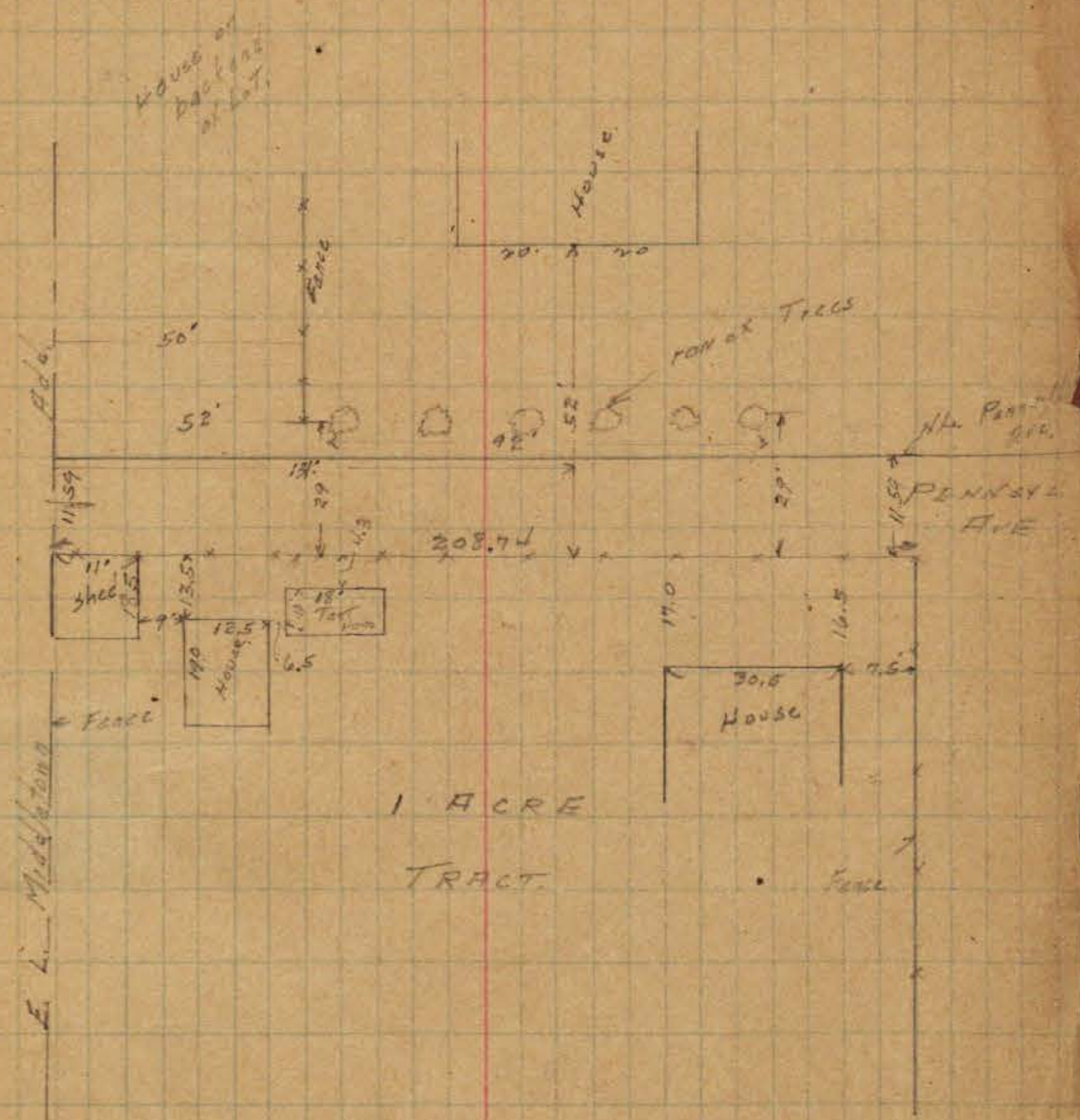





7

1 1/2 acre Location of Improvements
on W Pennsylvania Ave

78



INDEXED
MK
SEP 27 1950



341.3
Jackdaw St

7300

900/2

278.25

1615 57

Boundary

Boundary

Hawk St

INDEXED
MR
SEP 27 1950

Goldfinch St

341.3

(80)

341.3

341.3

62

279.5

100 | 320
200

.032
43
96
128
1.376

47.26
46.64
12
57.64

.032
43
96
128
1.376

47.135
46.62
12
57.62

016
50
1280

516
5064
12
6764

22.42
19.13
60.60

0163
1141
326
4401

0163
43
489
657
7009

46.3
12
58.9

0163
27
1141
326
4401

47.2
46.28
46.98

Hunter St