12

TIE POINTS

TIE POINTS

POIN

SAN DIEGO

T.P. 12

SECOND BOOK

11442
35.47
17989

MICROFILMED

JAN 28 1965

INDEXED
NOV 9 1950
except pages
#48, 49, 61, 68 to 72,
77, 80, 81, 82

ENGINEERING DEPARTMENT,
CITY OF
SAN DIEGO,
CALIFORNIA.

ENGINEERING DEPARTMENT,
CITY OF
SAN DIEGO.
OCT 30 1950

T. P. BOOK #12

ITEM	DESCRIPTION	PAGE
1.	Old City - County Bdry. Line Eta Street north to Logan Avenue and 40th Street east to boundary line	1-3.
2.	Acacia Street Una Street to 39th Street	4.
3.	Birch Street Una Street to Osborn Street	4.
4.	Cottonwood Street Una Street to Yama Street	4.
5.	Delta Street Vesta Street to 40th Street	4.
6.	40th Street Delta Street to Eta Street	4.

T. P. BOOK #12

ITEM	DESCRIPTION	PAGE
7.	Dalbergia Street Una Street to Yama Street	4.
8.	Main Street Vista Street to Division Street	4.
9.	Logan Avenue 36th Street to 39th Street	5.
10.	National Avenue 36th Street to 40th Street	5.
11.	Newton Street Boston Street Z Street Alpha Street Beta Street 37th Street to 39th Street	5.
12.	Acacia Street 37th Street to 38th Street	5.

T. P. BOOK #12

ITEM	DESCRIPTION	PAGE
13.	Gamma Street 38th Street to 40 th Street	5.
14.	Clinton Street Harding Avenue Franklin Avenue Ocean View Blvd. Teak Street Hemlock Street T Street Florence Street 37th Street to 39th Street	6.
15.	Superba Street Superior Street 38th Street to 39th Street	6.
16.	Franklin Avenue Ocean View Blvd. Teak Street Hemlock Street T Street Florence Street 38th Street to 40th Street	6.

T. P. BOOK #12

ITEM	DESCRIPTION	PAGE
17.	Main Street Filbert Street Guava Street Thor Street to Vesta Street	7.
18.	Una Street Thor Street Guava Street to Main Street	7.
19.	Newton Street Boston Street 34th Street to 36th Street	7.
20.	34th Street 35th Street Boston Street to National Avenue	7.
21.	Rigel Street Cottonwood Street to Acacia Street	7.

T. P. BOOK #12

ITEM	DESCRIPTION	PAGE
22.	Acacia Street Boston Street to 36th Street	7.
23.	Z Street Acacia Street to 36th Street	7.
24.	Market Street Kenwood Street Pitta Street to Merlin Drive	8.
25.	Radio Drive Market Street to Kenwood Street	8.
26.	Imperial Avenue - old alignment, also known as Gannet Street Radio Drive - Imperial Avenue new alignment	8.
27.	North Hollywood Subdiv. ties on west line of	8.

T. P. BOOK #12

ITEM	DESCRIPTION	PAGE
32.	Jamacha Road 68th Street east of Pidgeon Street See land survey map 190	11.
33.	Brooklyn Avenue 68th Street to 69th Street	11.
34.	Jamacha Road 68th Street easterly 2200'± to east line of Happy Valley Little Farms Subdiv. Map 2285 See land survey map 190	11.
35.	69th Street from Jamacha Road north to N. W. cor. section 12 = 193'± north of Wunderlin Street. ALSO	11& 13
	69th Street from Jamacha Road south to north line of Rancho De La Nacion. Map 166	11.

T. P. BOOK #12

ITEM	DESCRIPTION	PAGE
28.	Cave & Mc Hatton Subdiv. Map 159 Ties from N. W. cor. south to N. E. cor. of Valencia Park Unit No. 1, map 1985	9.
29.	Rancho De La Nacion Map 166 Location of monuments on north line. Beg. 193' ± west of N. W. cor. 1/4 section 104 then N. E. ly to N. E. cor. 1/4 section 52	10-11
30.	Madrone Avenue Ritchey Street to 69th Street	11.
31.	68th Street Madrone Avenue to Jamacha Road	11.

T. P. BOOK #12

ITEM	DESCRIPTION	PAGE
36.	Section 12 intersection of north line of same with the east boundary line of Rancho Mission Map 330	13.
37.	Chester Street Jamacha Road to Lisbon Street	13.
38.	Flicker Street Jamacha Road to Foster Street & Imperial Avenue.	13.

3 Mr. Webster Ice Plan

8903
943

89-13
90-47

90-46
89 14
89-11

180.03
89-10
90.53

89.60
81-46
8-14

289.49
1.01
98969
98969
99958.69

23.76
2.41

244/0.1000
97.6
240.

194.2

279.16

300.67
279.
21.7

61.84

234.42
232.14
2.28

32.5

280.03
46
234.03

15.04
9969) 15000
9969
3 0310
49845
4 2 5 60

81.70
20.2

150

6570

8. 20. 18

495.61
219.48
626.96
1342.05

19.88 + 0.10 N

These distances do not agree with filed Map.

INDEXED
OCT 30 1950

ENGINEERING DEPARTMENT,
CITY OF SAN DIEGO.

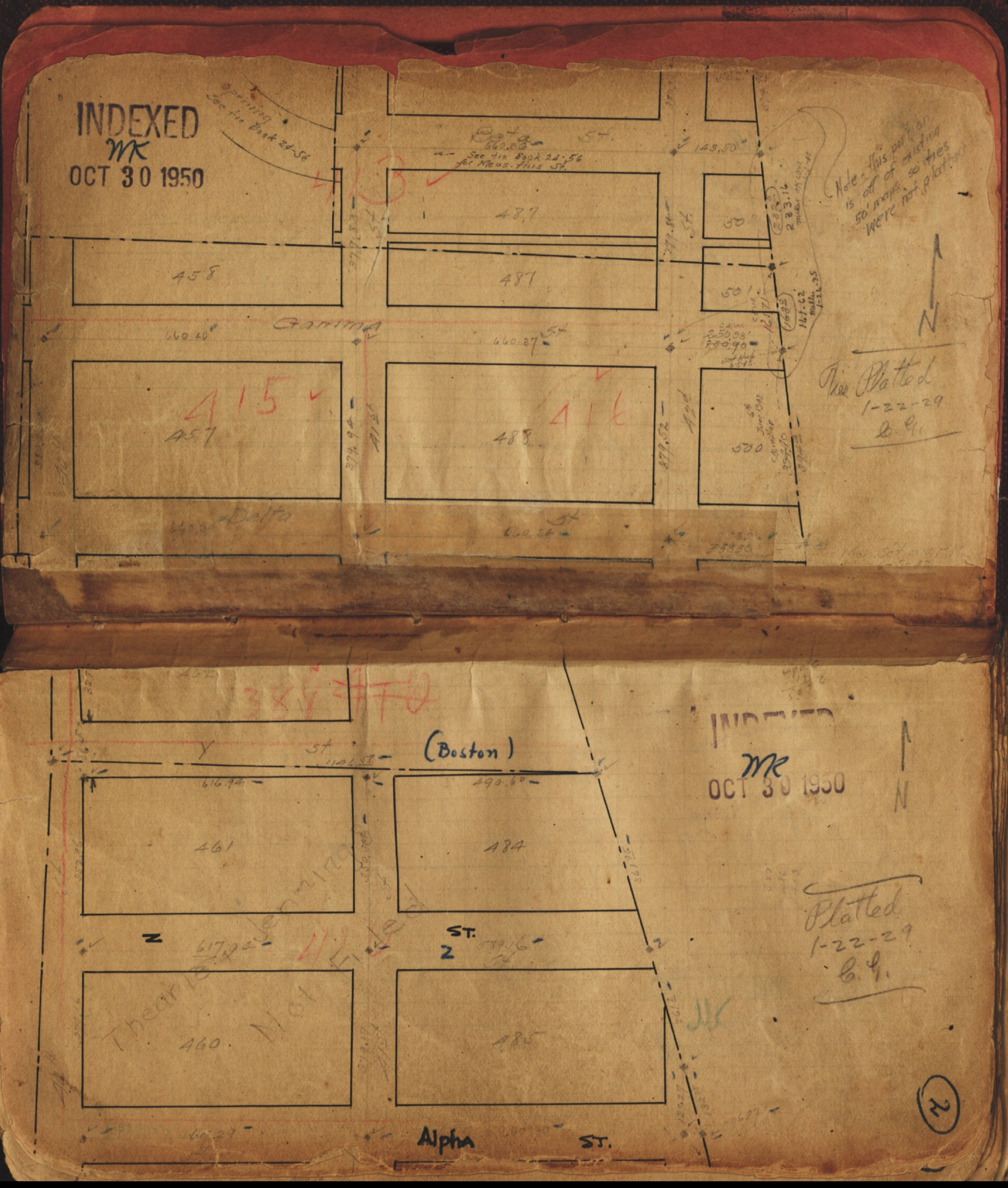
INDEXED
MK
OCT 30 1950
Beta St.
See tie Book 24-56 for Meas. this St.
413
487
458
487
501
Gamma St.
415
416
457
488
500
Delta St.
Note - this portion is off of existing 50' maps so ties were not platted
N
Ties Platted
1-22-29
C. G.
(Boston)
461
484
Z
ST.
460
485
Alpha ST.
INDEXED
MK
OCT 30 1950
N
Platted
1-22-29
C. G.
2

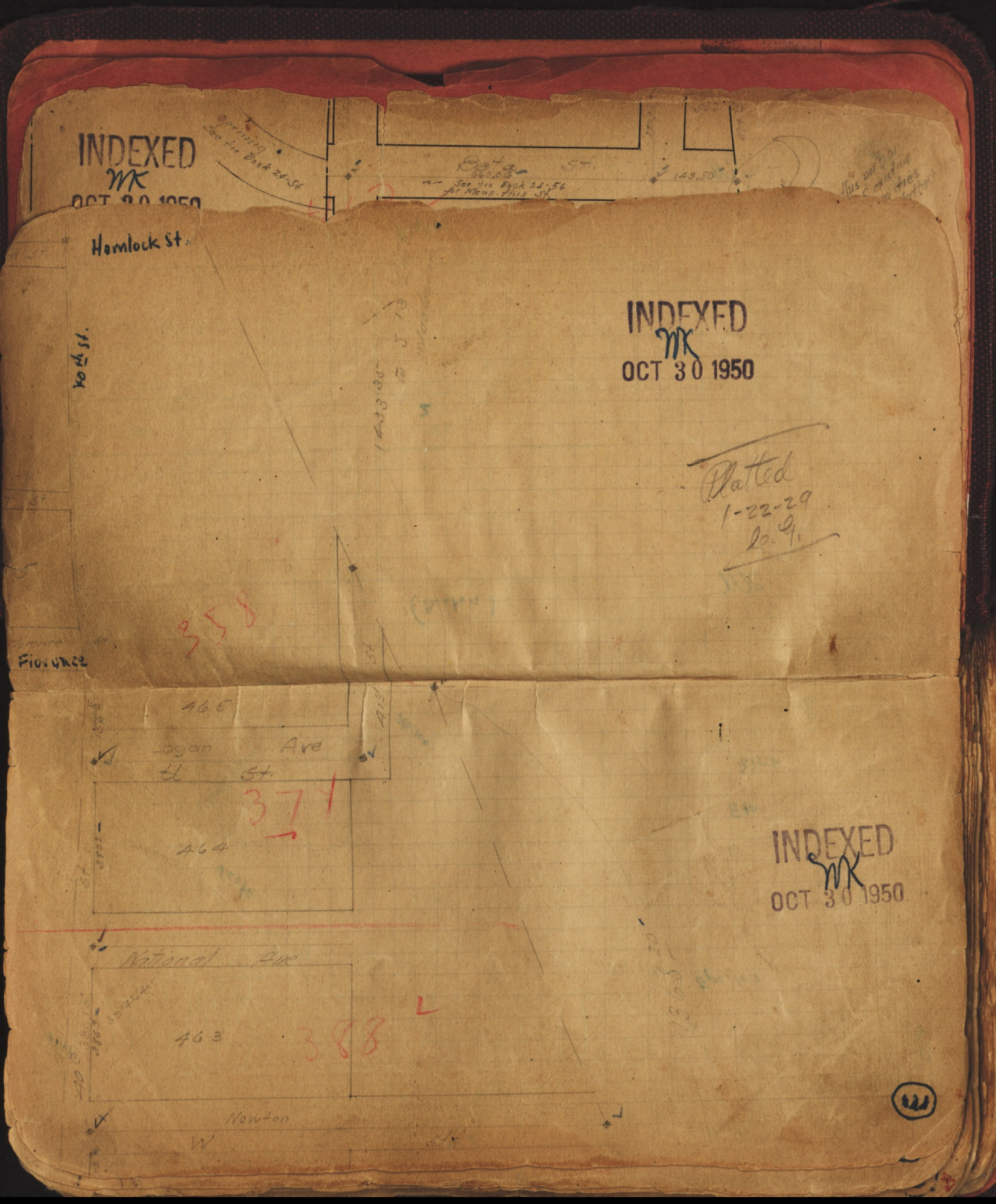
INDEXED
WK
OCT 30 1950
Hemlock St.
INDEXED
WK
OCT 30 1950
Platted
1-22-29
Florence
358
465
Logan Ave
371
464
National Ave
463
388
Newton
W
INDEXED
WK
OCT 30 1950

4
INDEXED
OCT 30 1950
Delta
Epsilon
Eta
Birch
Cottonwood
Osborn
DALBERGIA
Walnut
Vella
DALBERGIA ST.
Main
Buckeye
Guava
Dunstan
Oak
415
417
412
414
413



INDEXED
WK
OCT 30 1950
407
424
408
423
409
422
Boston
"Z" ST.
410
421
408
407
411
420
412
419
411
413
418
447
448
Mon. found
Acacia
Gamma
INDEXED
WK
OCT 30 1950

INDEXED
WK
OCT 30 1950

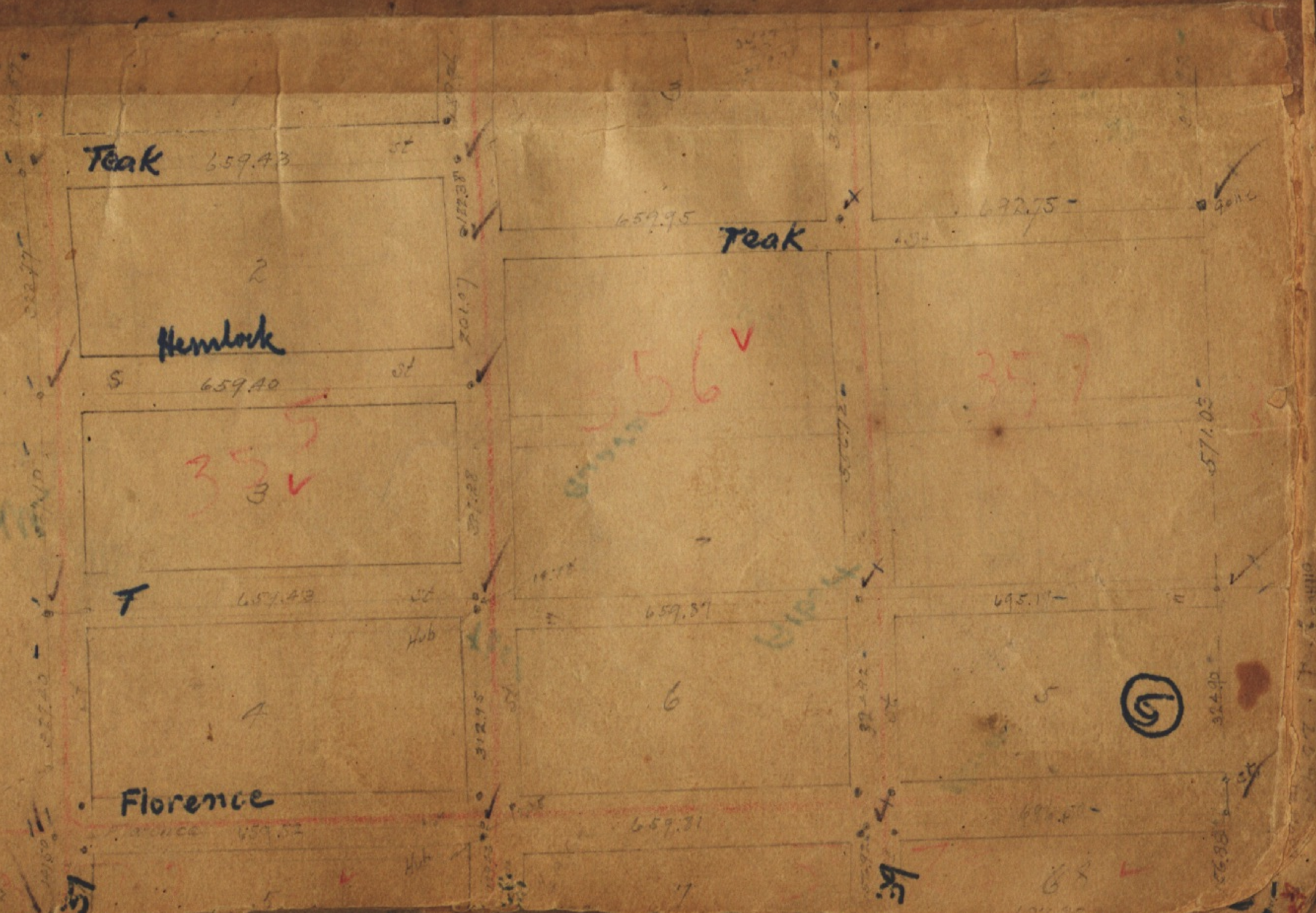

INDEXED
WK
OCT 30 1950



INDEXED
OCT 30 1950

INDEXED
WK
OCT 30 1950

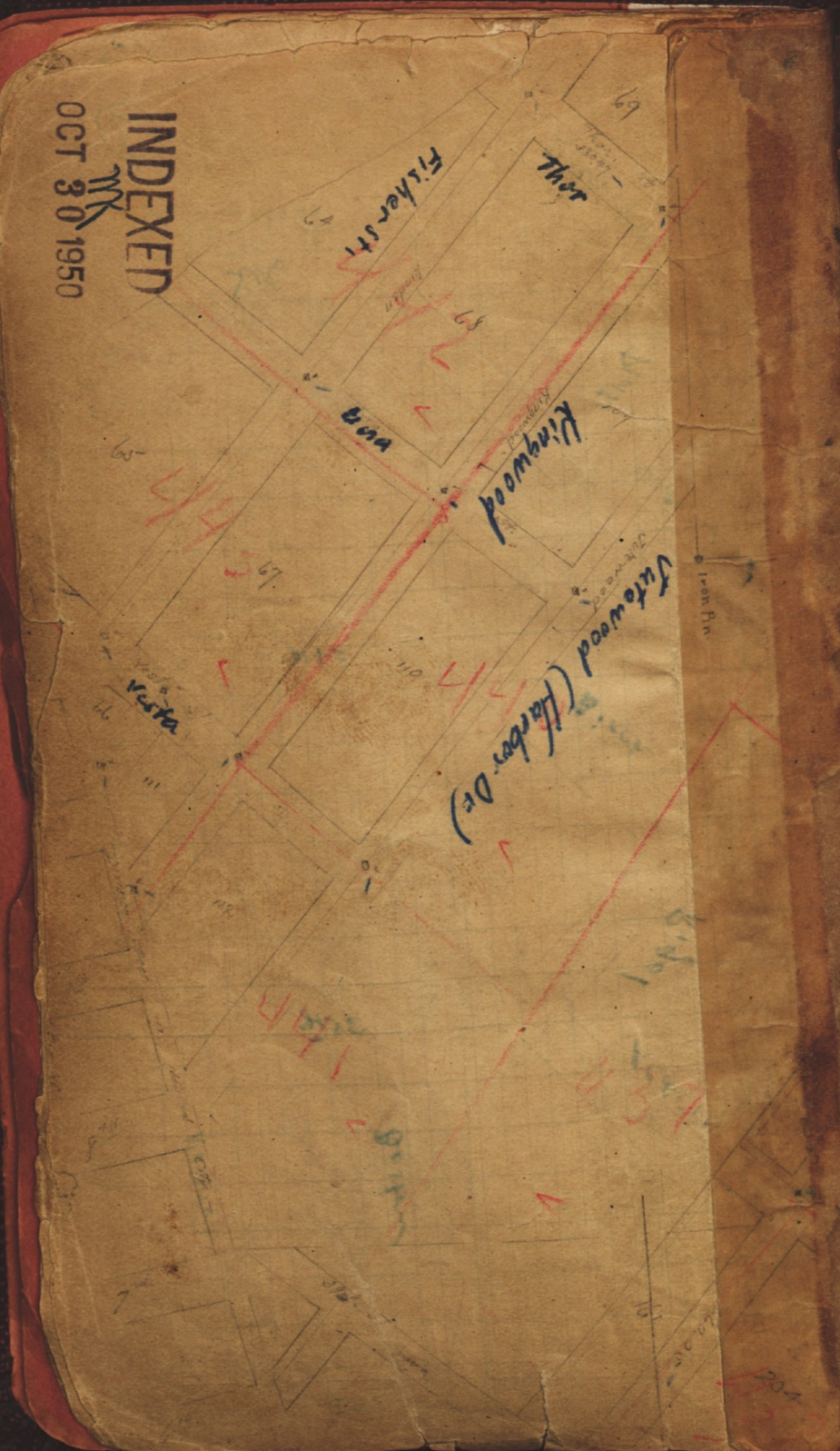

INDEXED
WK
OCT 30 1950

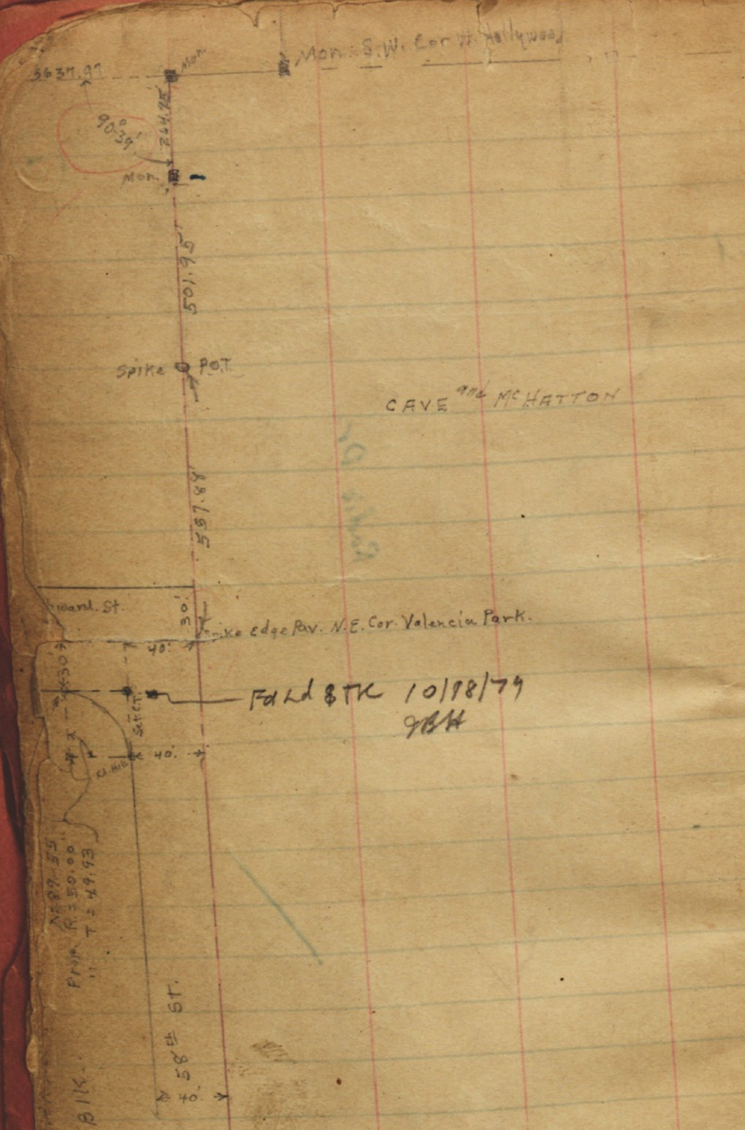

1324.78

INDEXED
MK
OCT 30 1950

(A)

CAVE & McHATTON SUBD.

Lot 14 Ex Mission

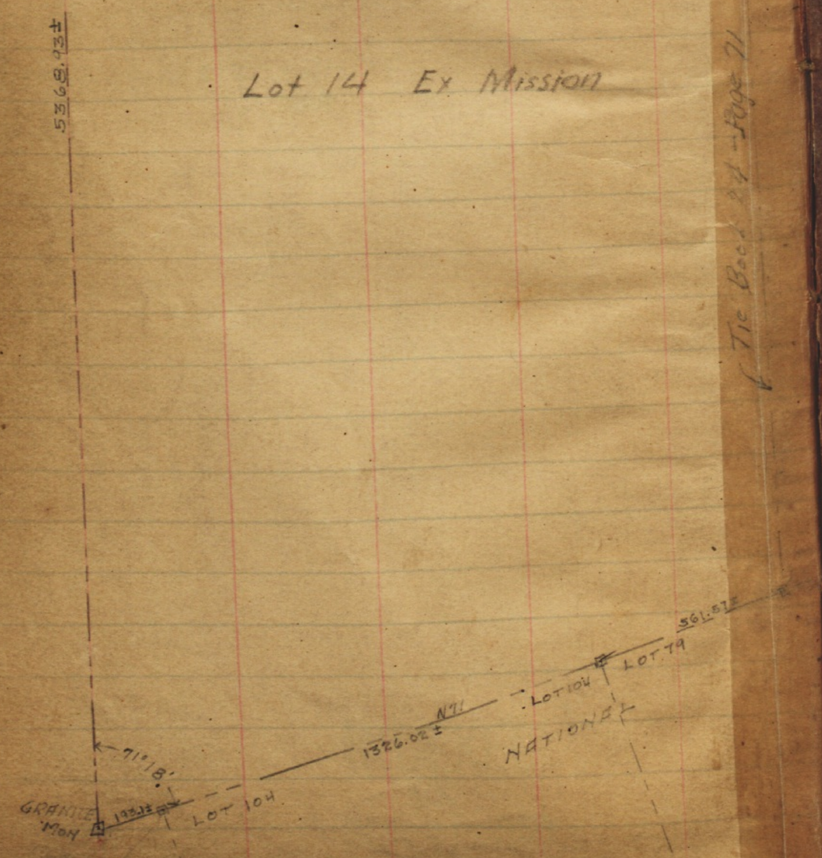

(10)

Ties
Tie
This Sub in Book #24

SHAULES



INDEXED
OCT 30 1950

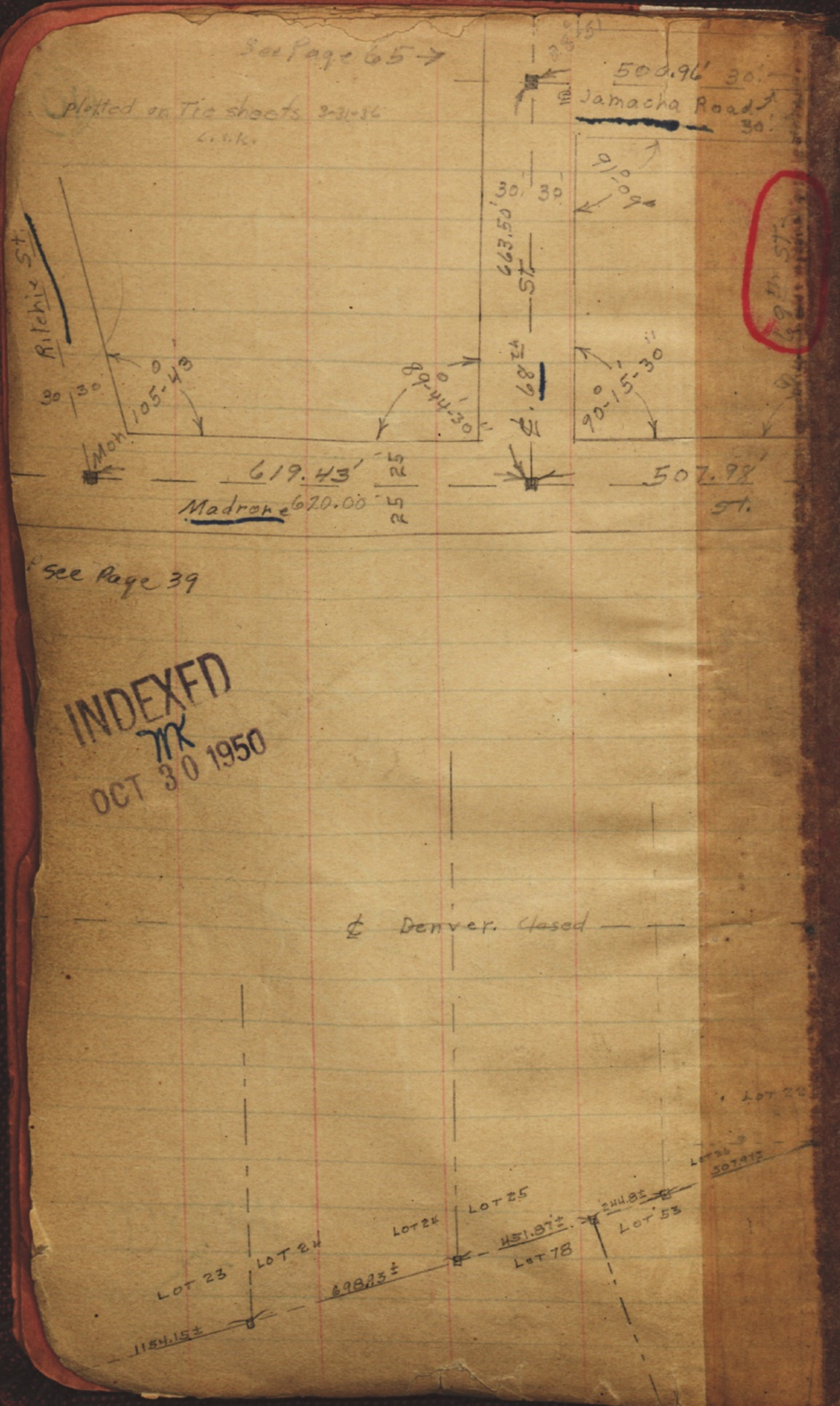
See Page 65 →
plotted on Tie sheets 3-31-36
500.96' 30'
Jamacha Road
30'
Ritchie St.
30 30
663.50'
90°-09'
105°-43'
89°-44'-30"
90°-15'-30"
Mon
619.43'
Madrone 620.00
25
507.98'
St.
See Page 39
INDEXED
OCT 30 1950
℄ Denver. Closed
LOT 23
LOT 24
LOT 25
LOT 78
LOT 53
1154.15±
698.83±
451.87±
244.8±
507.97±

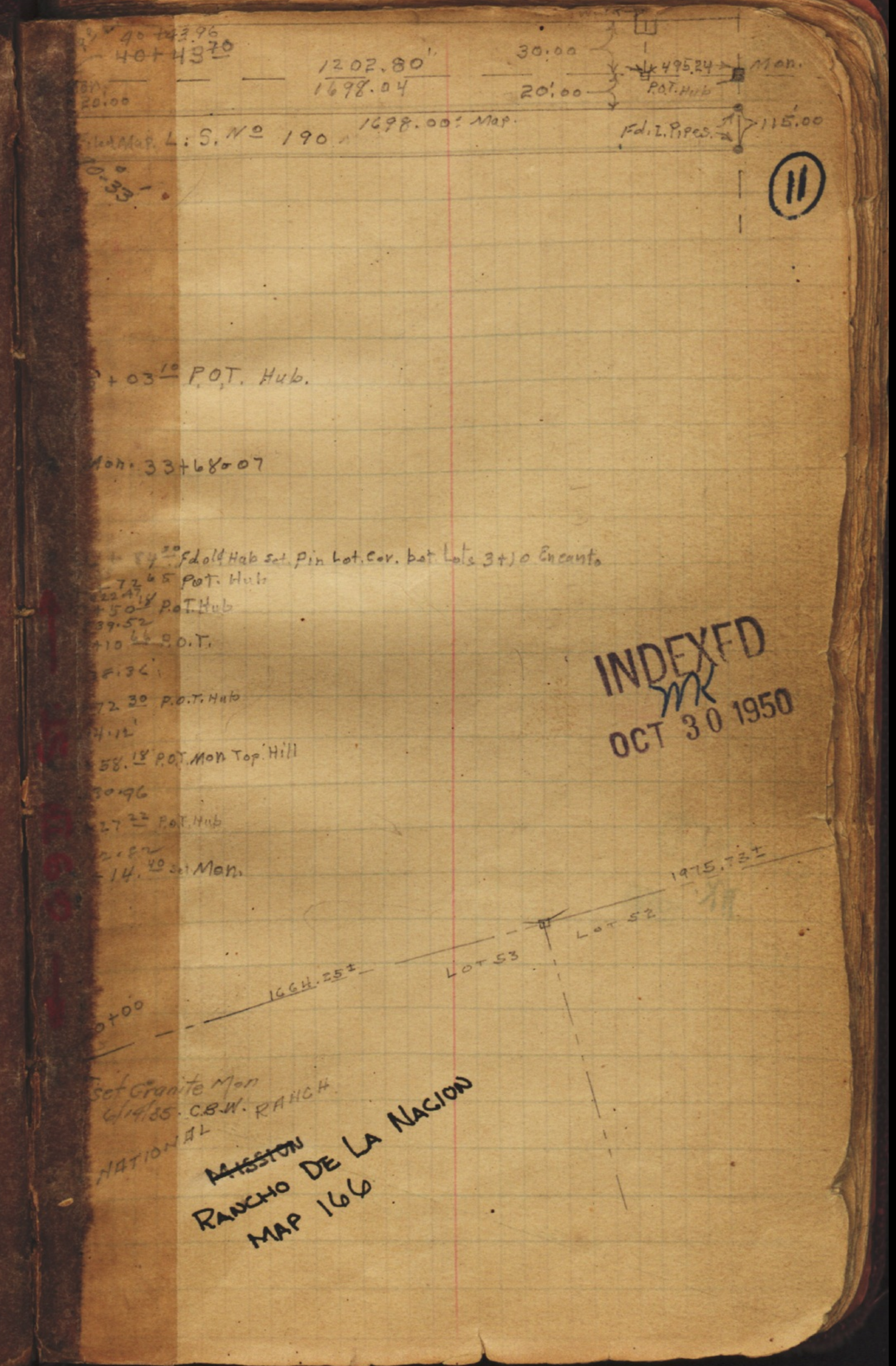
40+43.96
40+43.70
1202.80'
1698.04
30.00
20'.00
495.24
Mon.
P.O.T. Hub
Fd. I. Pipes
115.00
20.00
Filed Map. L. S. No 190
1698.00' Map
11
+03.10 P.O.T. Hub.
Mon. 33+68.07
Fd old Hub set Pin Lot Cor. bot Lots 3+10 Encanto
P.O.T. Hub
P.O.T. Hub
P.O.T.
P.O.T. Hub
P.O.T. Mon Top Hill
P.O.T. Hub
Set Mon.
1975.73±
LOT 52
LOT 53
1664.25±
Set Granite Mon
6/14/35 C.B.W.
RANCH
NATIONAL
~~MISSION~~
RANCHO DE LA NACION
MAP 166
INDEXED
OCT 30 1950

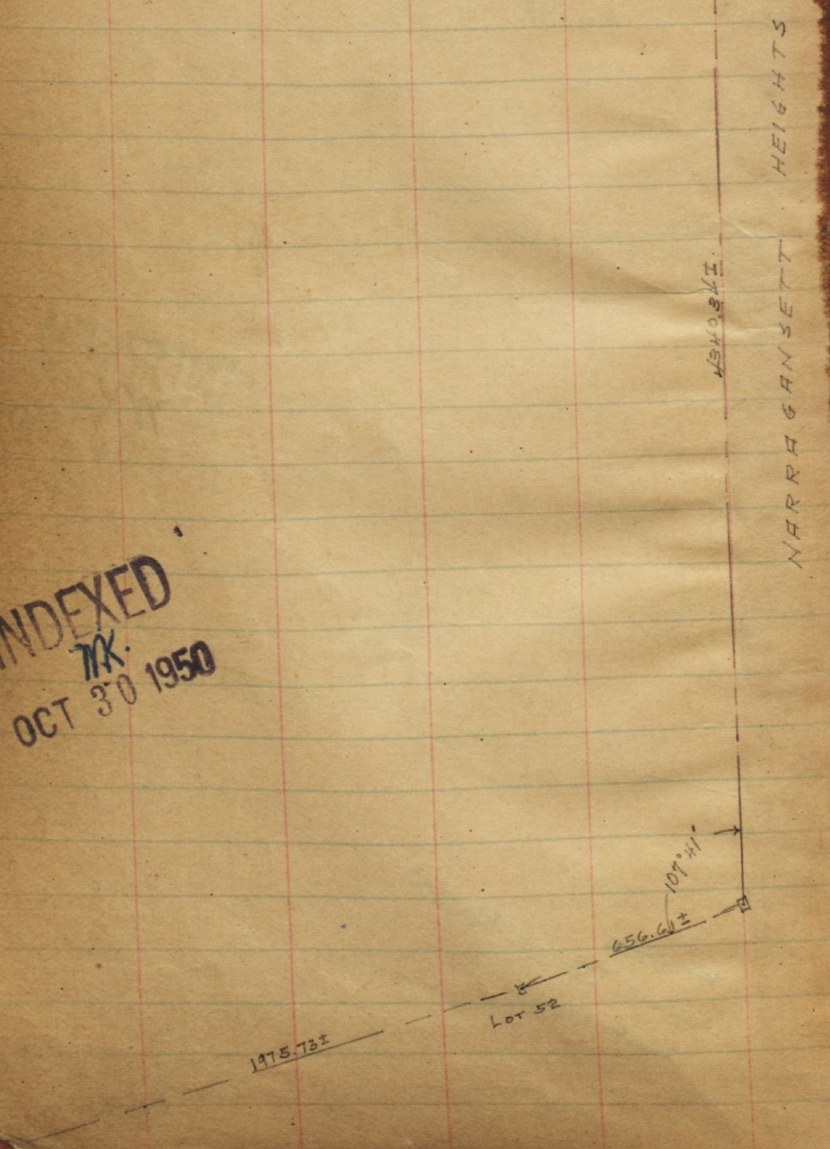

INDEXED
MK.
OCT 30 1950

(13)

Angeles Hts

Lot. 55 Sub No. 5.

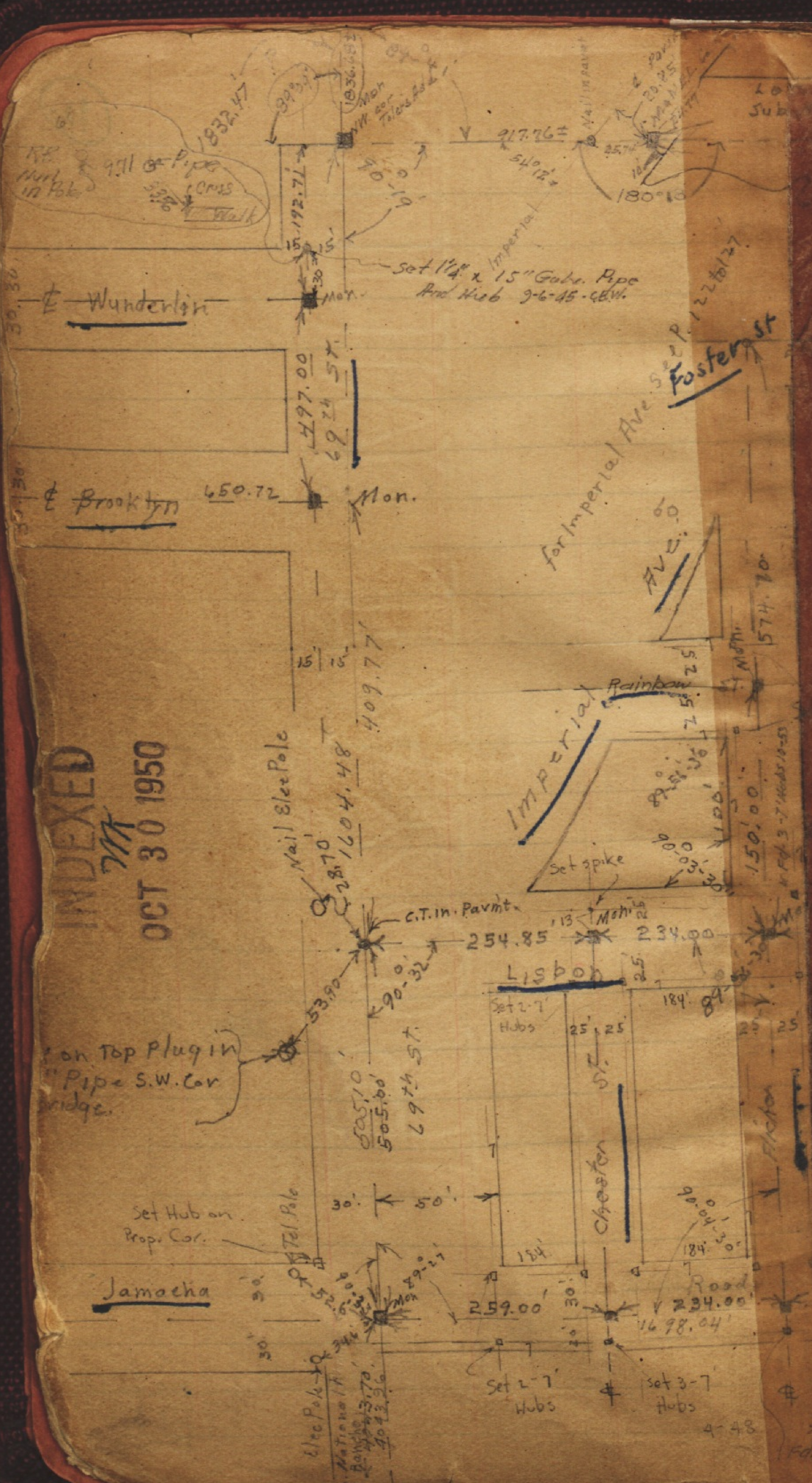

INDEXED
OCT 30 1950

plotted on tie sheets West of Pidgeon St. No sheets East made up. GSK 3-28-'36

For Imperial Ave see P. 122-127

—Note: — For ℄ Lisbon St thru Lots 57, 58 See P-133-05 there is a slight adjustment to Fit deed description of opening.

See G 226 - P 66 + 56 for Ties to Replace Mons. Removed by Sewer - 4-48 - 7.0

INDEXED
OCT 30 1950

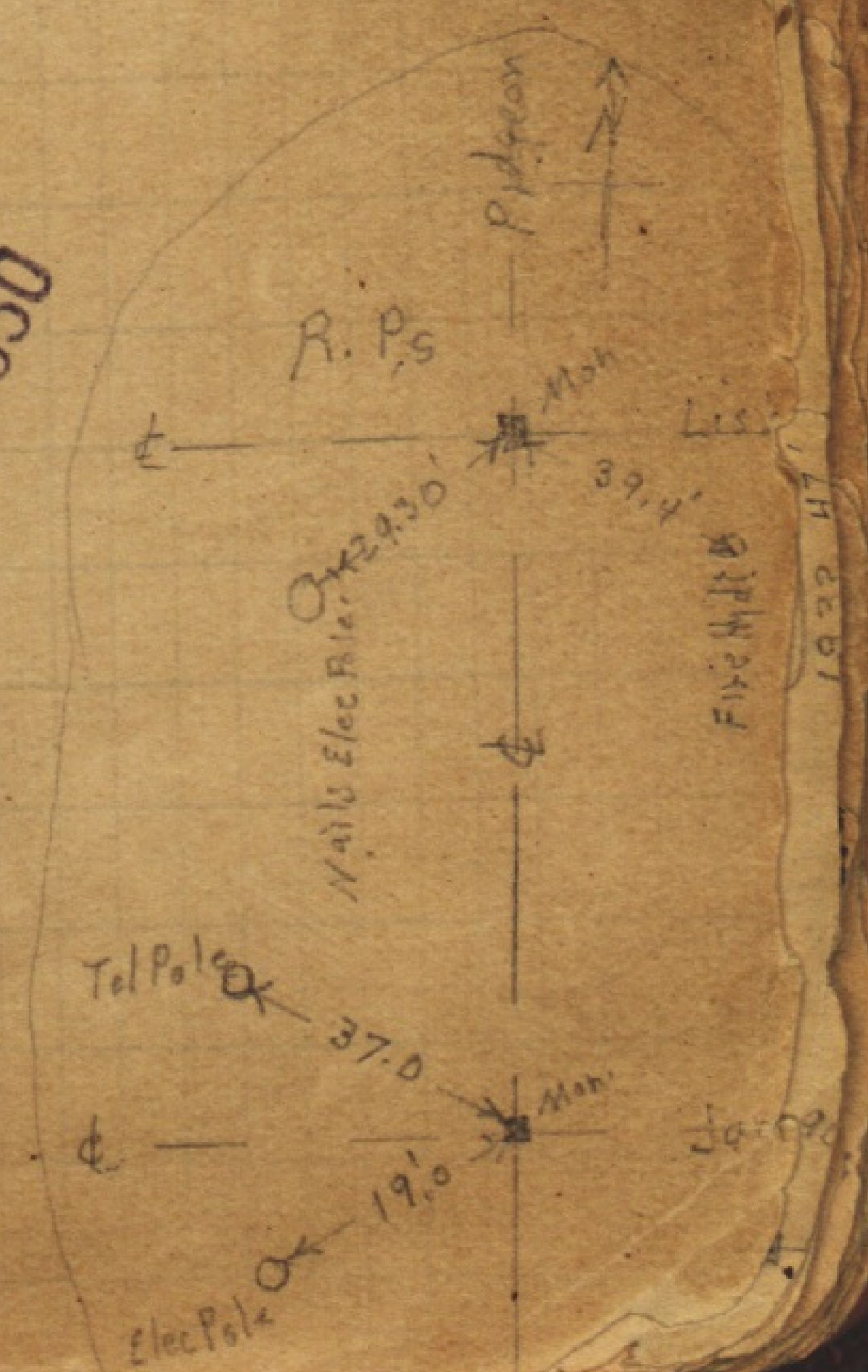

Miller
3481.68
3281.68±
N.L. KENDALL
39°16'
1836.68'
1922.47

INDEXED
OCT 30 1950

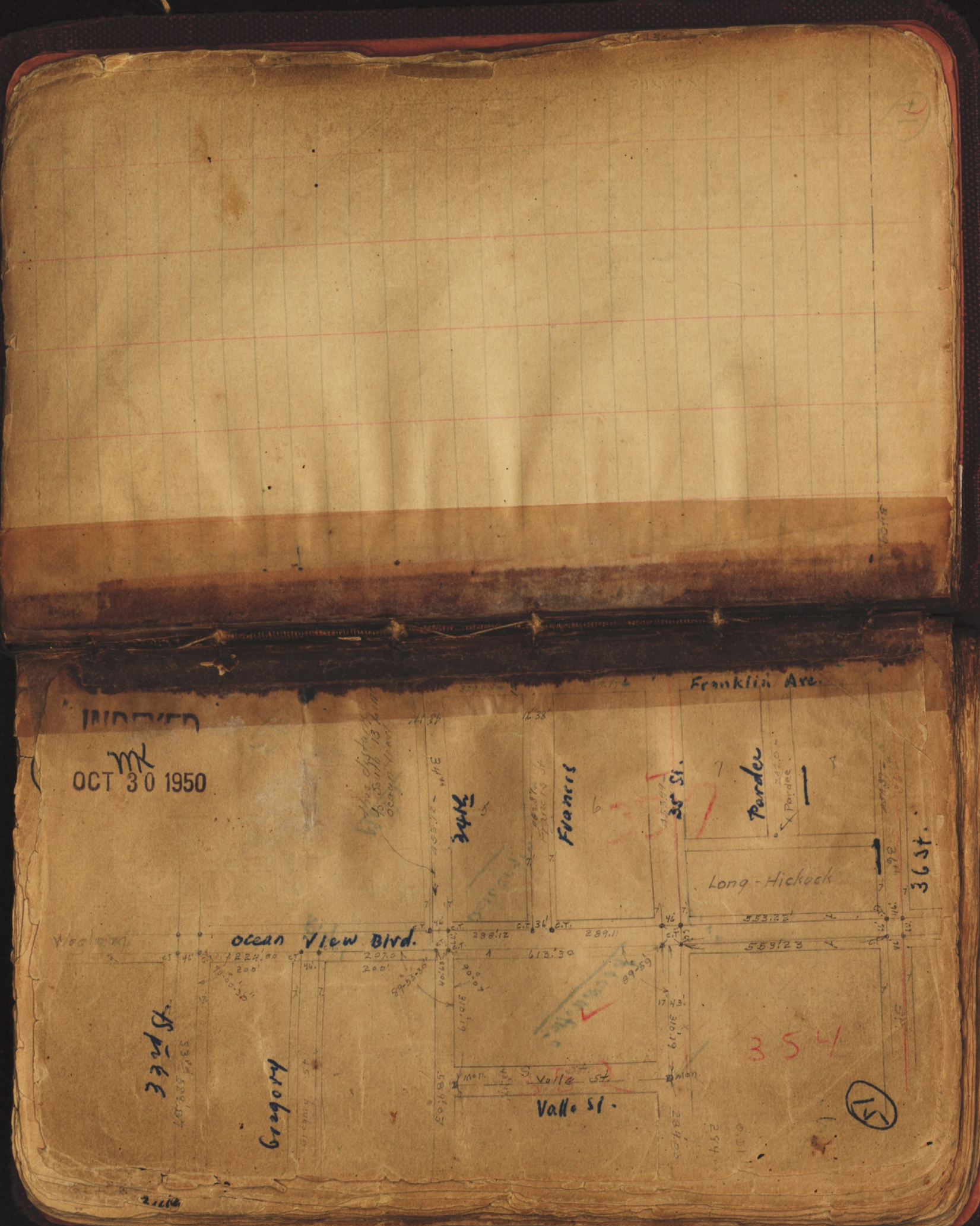

ACACIA
Birch
Siva
Cottonwood
Dalbergia
Main
Rigel
Filbert
See Tie Point Book 14-51
INDEXED
OCT 30 1950
16
INDEXED
OCT 30 1950
Florence St.
Logan Ave.
Ave.
MARTIN
Fd. Chisl + on W. Cb
33rd St.
91

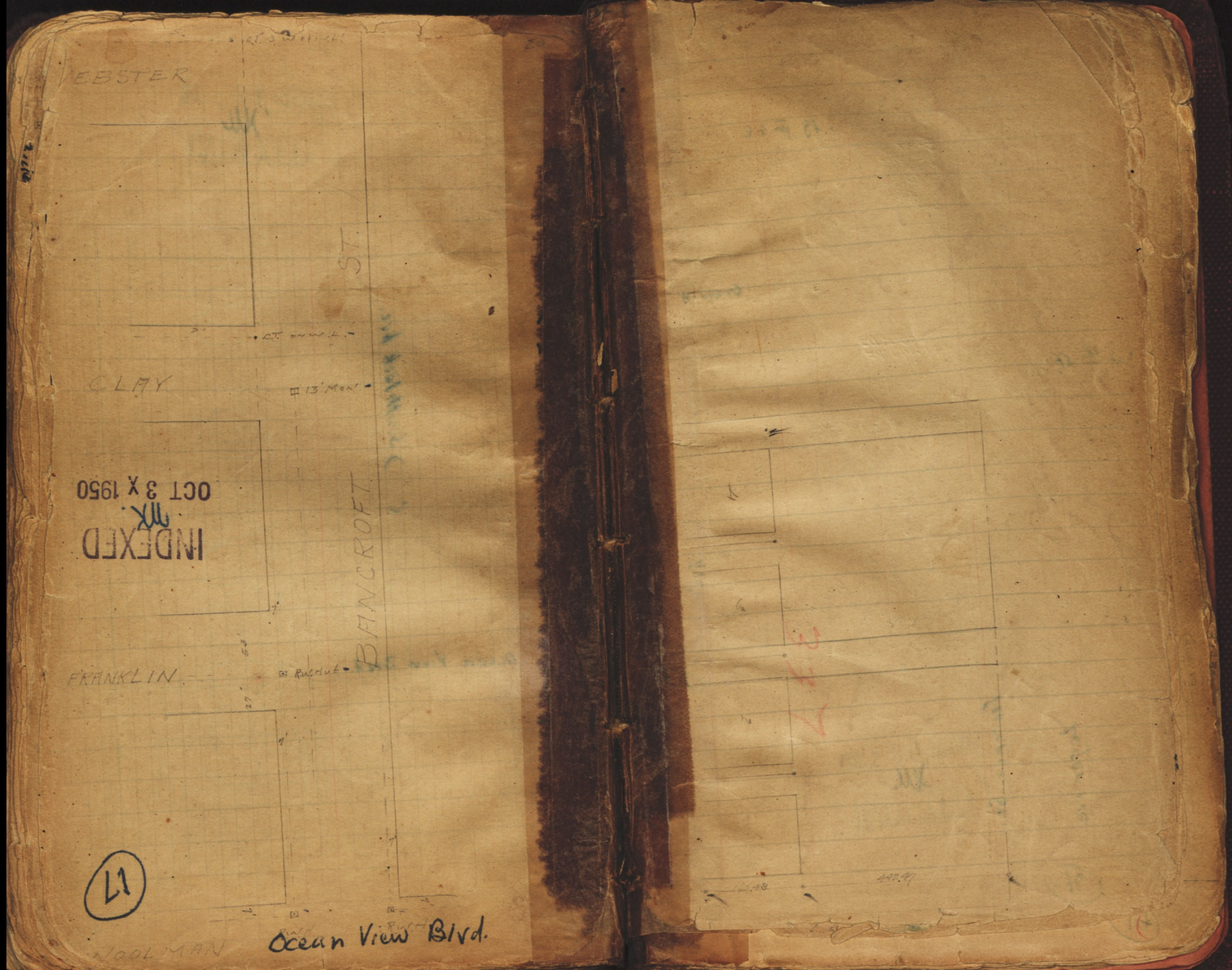
EBSTER
CLAY
13' Mon
FRANKLIN
BANCROFT ST.
NOOLMAN
Ocean View Blvd.
INDEXED
OCT 3 X 1950
L1

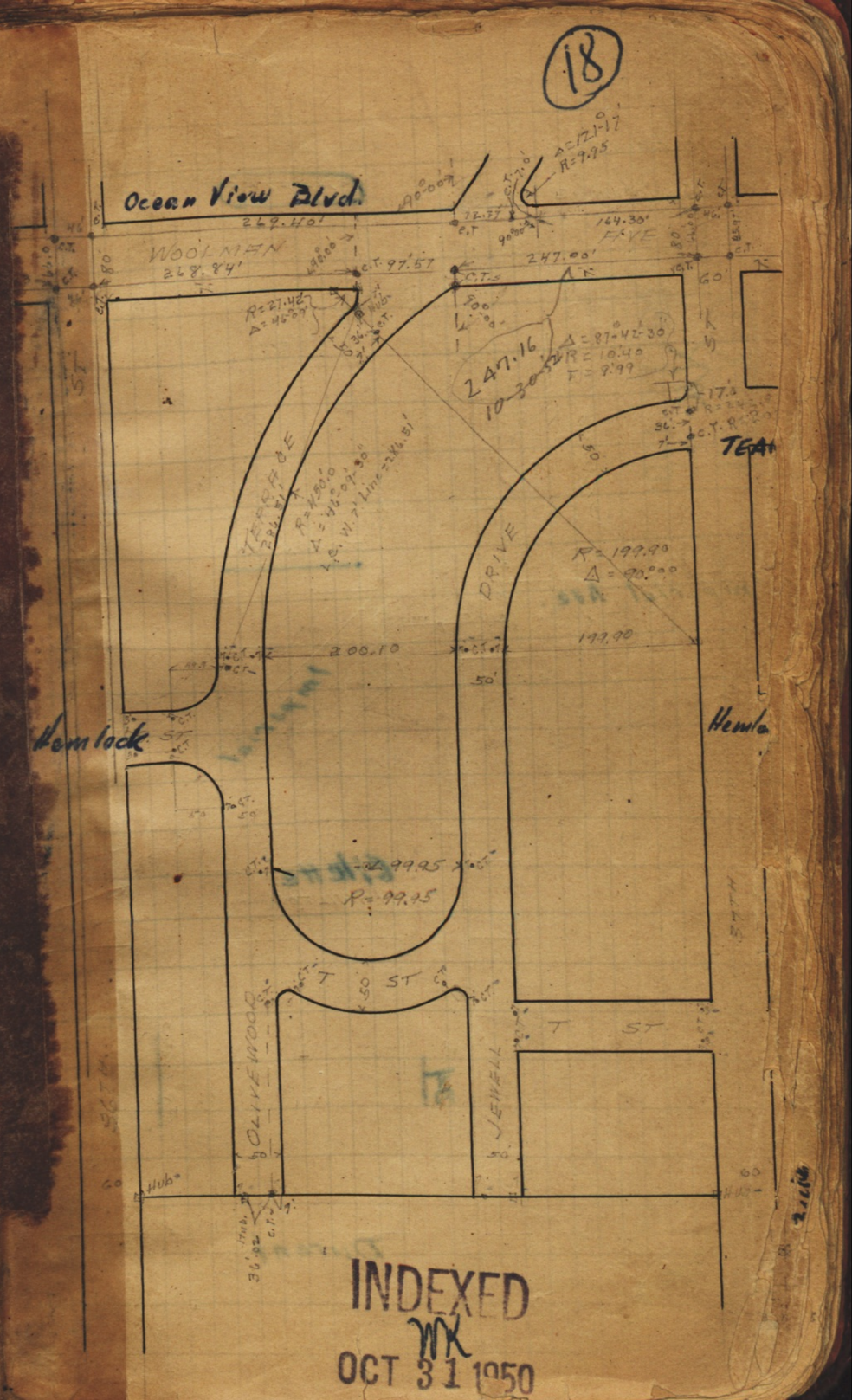

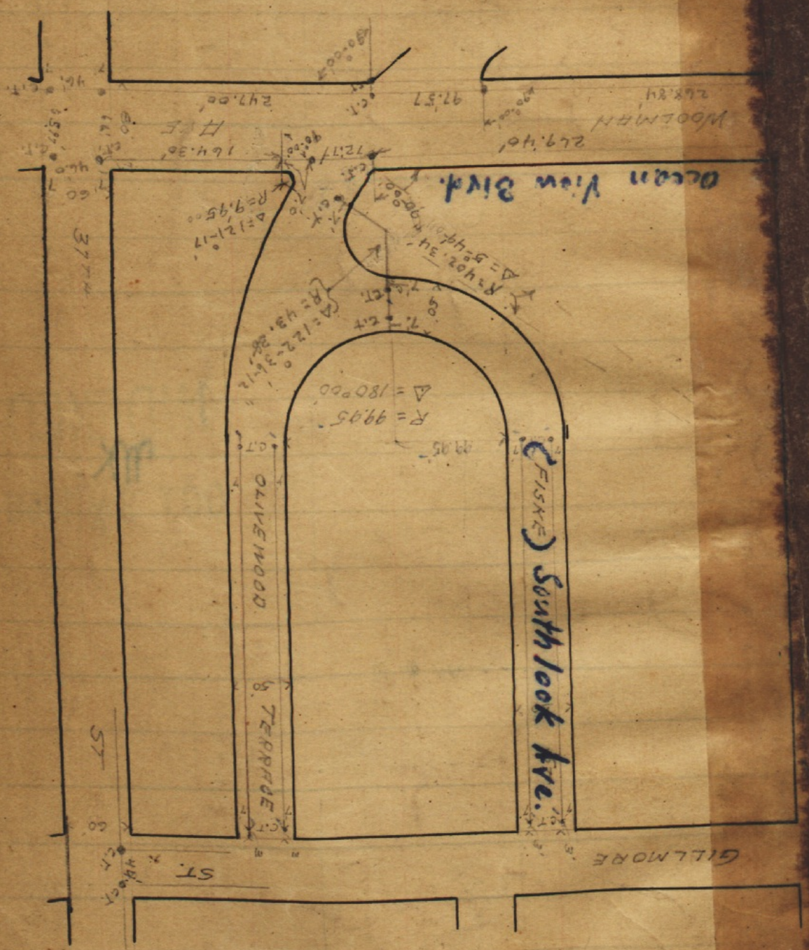

INDEXED
MK
OCT 31 1950

INDEXED
MK
OCT 31 1950

INDEXED
OCT 31 1950
Homestead
Monuments
SHAFTER
SPRING GARDEN TRACT
TOMPKINS
Imperial Ave.
Imperial
Gilette
HAMILTON
Durant
FRANCIS
Reset Conc Mon
L-Street
PARDEE
Imperial
Tie hub
Radius Line
See Page 99.
See Rk 924 p21

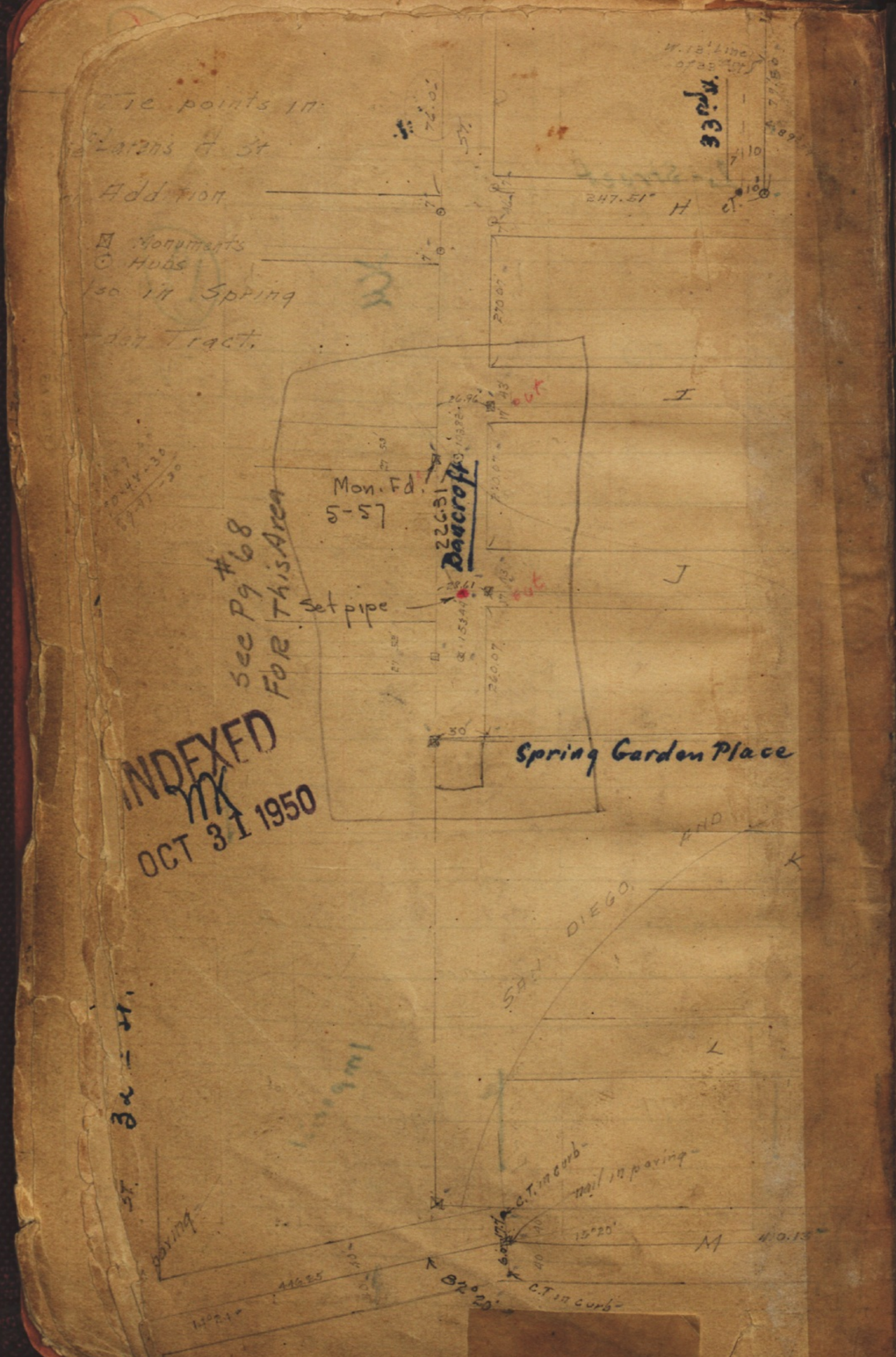

INDEXED
OCT 31 1950

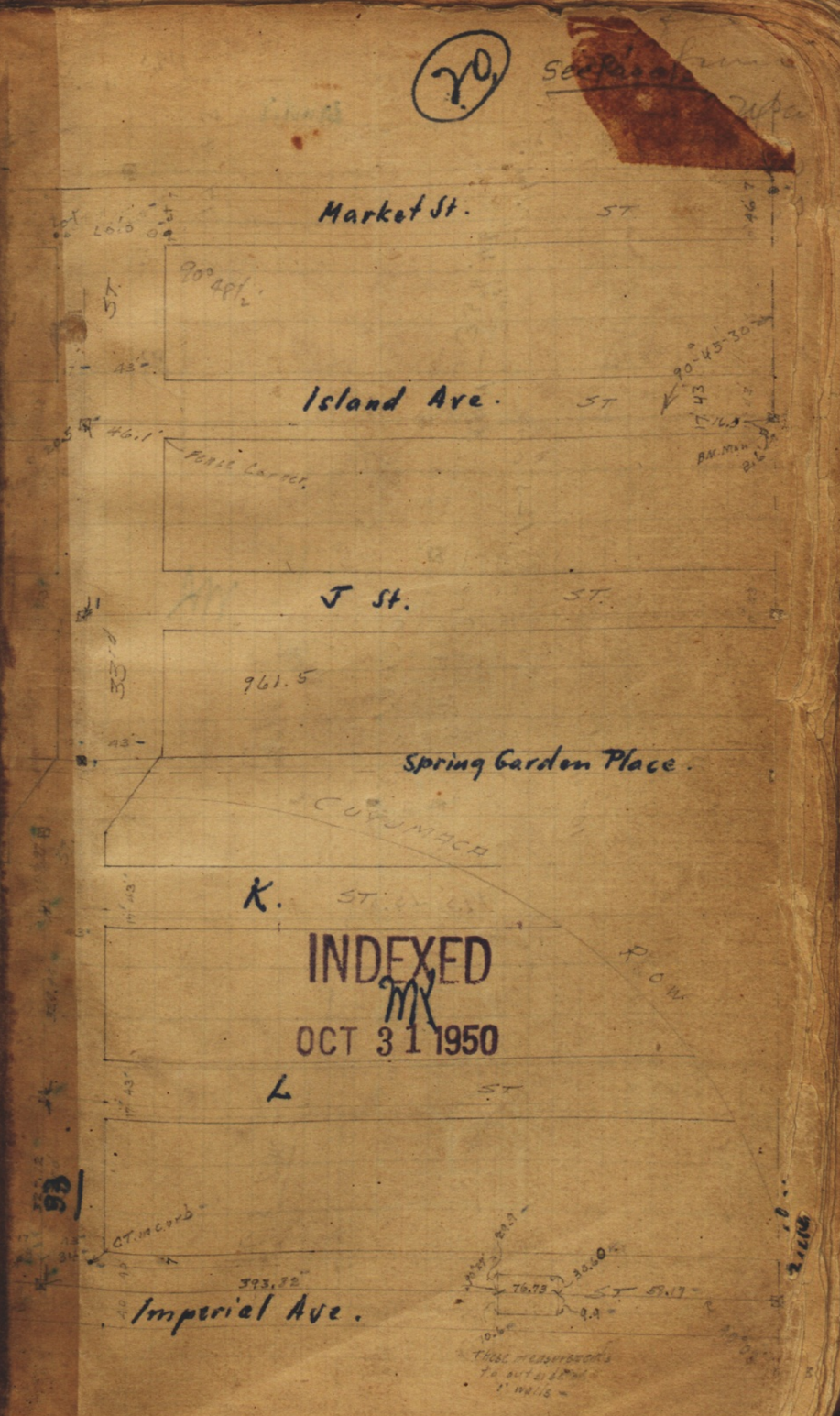

INDEXED
OCT 31 1950

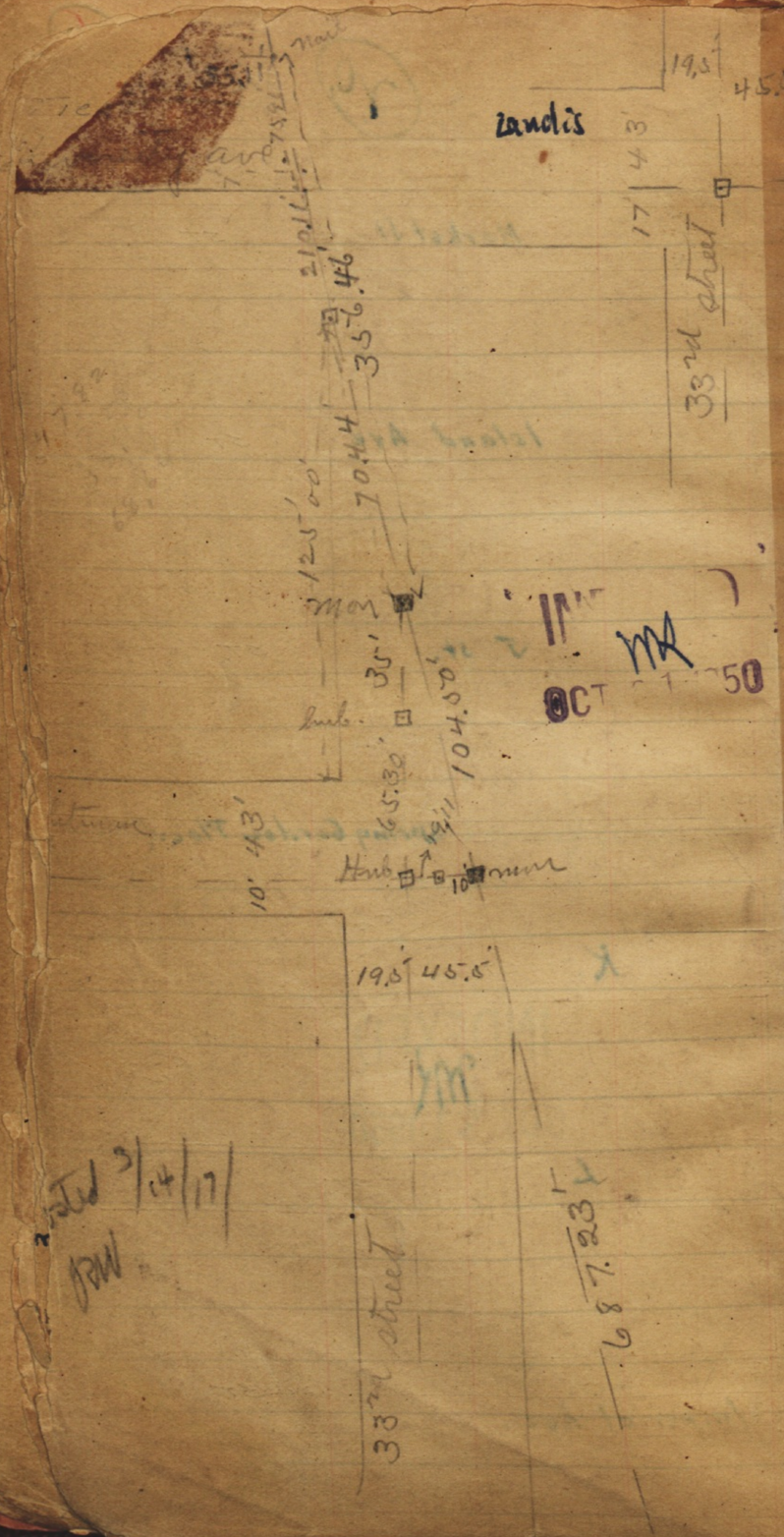

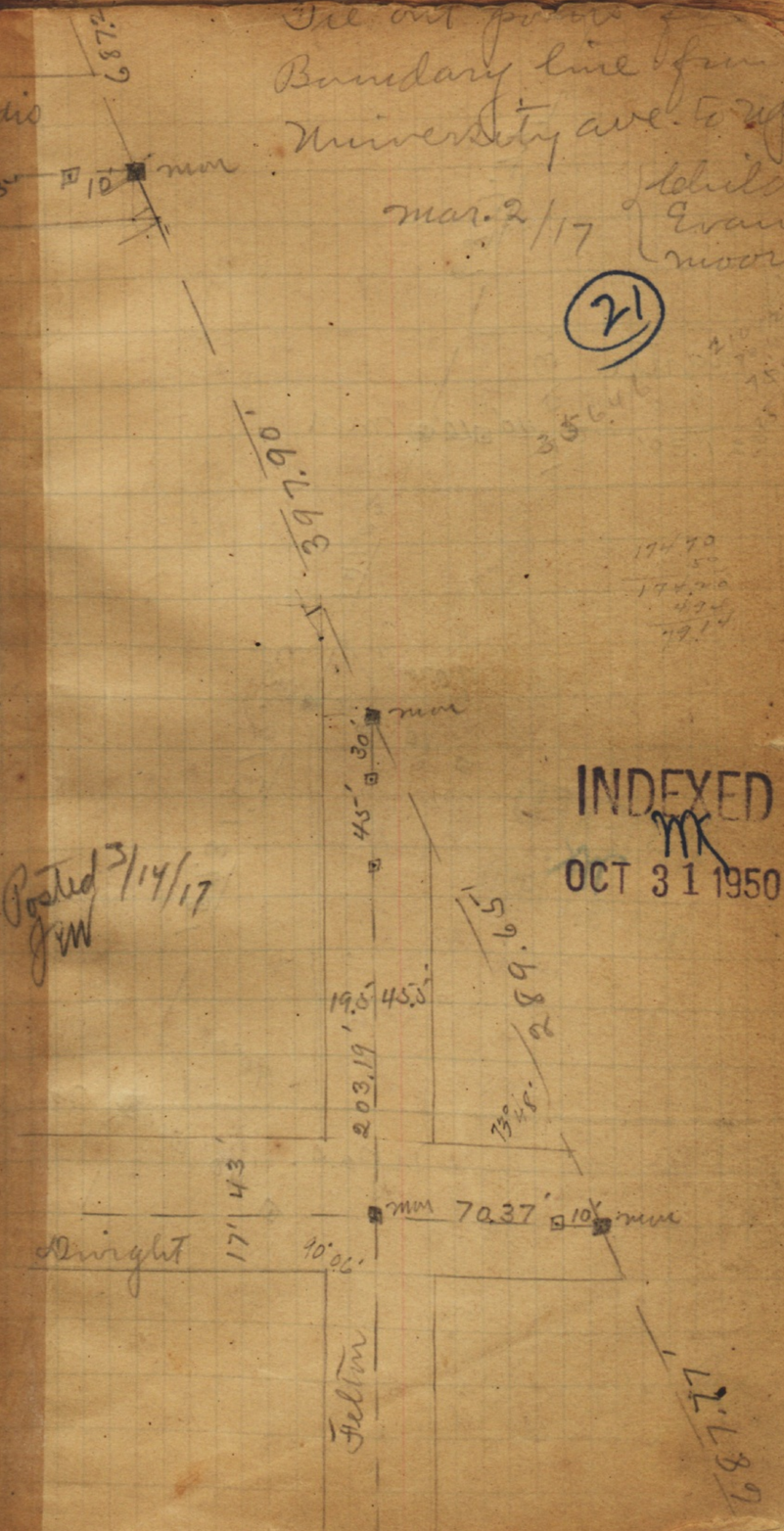

INDEXED
OCT 31 1950

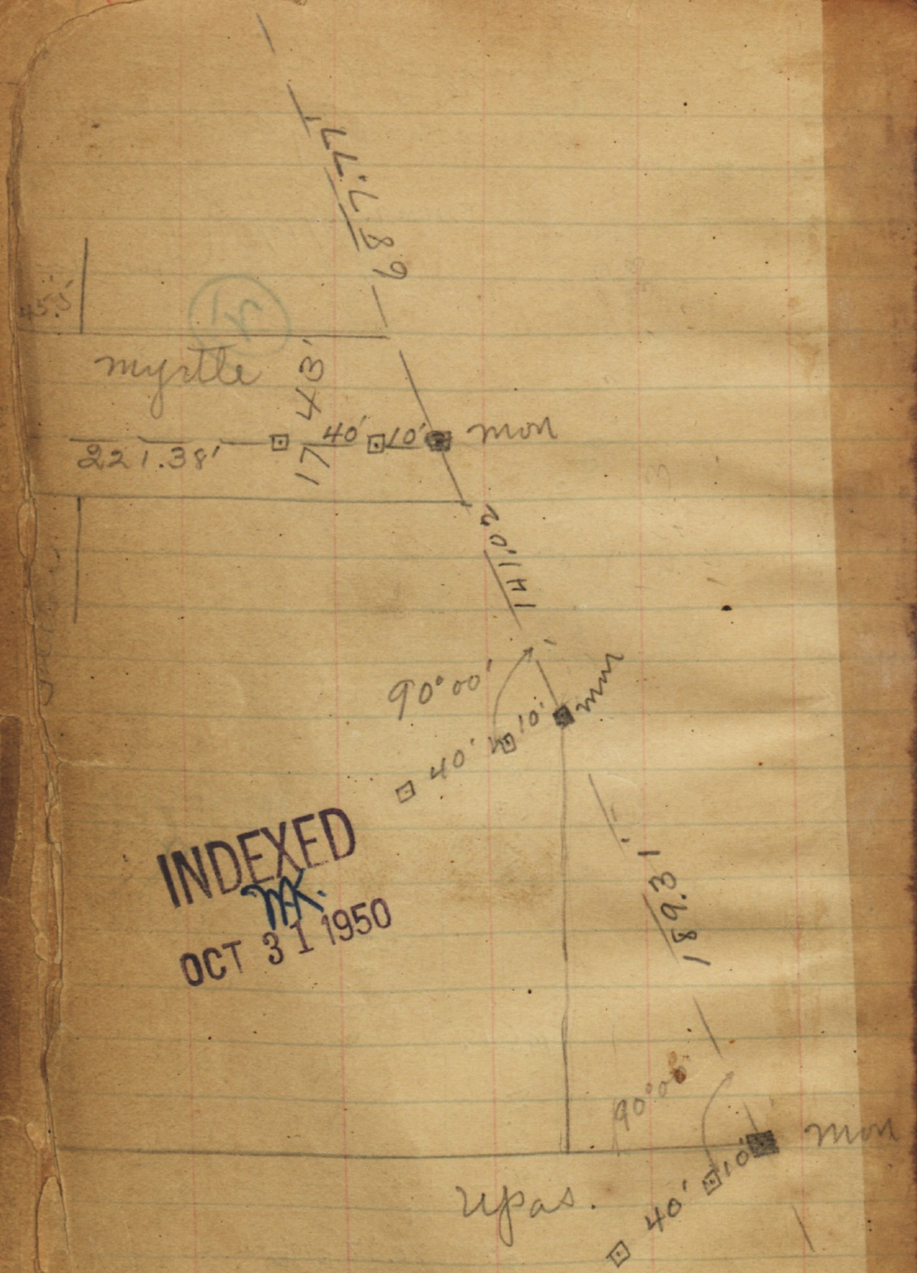

INDEXED
MK.
OCT 31 1950

Posted 3/14/17
JRW

INDEXED
MK
OCT 31 1950

INDEXED
MK
OCT 31 1950

23

Lot 22
These Monuments Placed on South
Boundary (which is the North Line
B St on account of the city
being in the creek
City
Boundary
hub
B
5°26'30"
5°41'
6°28'
6°28'
134.79
305.82'
170.35'
110.91
85°56'
Boundary
Lot 23
1120.09
City
73°30'
Old
1377.39
Lot 21
62.58
1.40
64.38
24
This Mon is 1.38 south of the North Line of B St produced East to intersect West Line of Lot 25
1327.18
City
Boundary
1325.21
62.56
32.17
hub
Boundary
ST.
423.75
68°51'
24°13'30"
OK
Lot 24
1327.11
Lot 25
1325.45
Lot 3
1320.78
INDEXED
OCT 31 1950
INDEXED
OCT 31 1950



LOT 25
LOT 26
1322.11
Fd. Mon 1931 1938
1325.45
℄ Hilltop
1326.14
1326.72 Meas 1938
INDEXED
OCT 31 1950
F. St
LOT 33
G. St.
1322.12
Fd. C.T.L.P. 1938 1931
℄ Market
1325.62
LOT 37
LOT 38
1325.36
Mon. IN. 2-17-37
Not original
Lot 45
original
Reset C.T. Mon 2-23-38
45th St.
1324.75
C.T. & Fairmont
Set. 3-18-32
F.D.M.
Ok 1938
25
LOT 27
LOT 28
1327.11
1327.47 Meas 1938
1327.05 W.V.G.
Set City Mon 2-23-38
Old Hub
136.7
136'
60.
136
Old Hub in St.
Drive
664.14
1327.67 orig. Meas
Set C.T.L.P. & Pav. 1938
1323.25
47th
LOT 32
1324.76
1325.77 Meas. 1938
INDEXED
OCT 31 1950
For Market St. See F.B. 1464-22-25
Fd. L.P. C.T. 1931
original
1327.44
1329.08
L.P. C.T. 1938
Fd. C.T.L.P. 1938
80.28'
1323.95
Δ=60°54'
R=220'
T=129.33'
L=233.84'
LOT 39
LOT 40
1324.72
90°06'
See T.P. 19
S.E. Cor Lot 39
1333.13'
E. Line 47th St.



26
C.T. & Fairmont Ave Pavi
1325.05
1325.04
LOT 28
LOT 29
1323.25
1324.86
Tel Pole D 37468
Copper Nail in Pole
INDEXED
MK
OCT 31 1950
47 Hs St
Euclid Ave.
LOT 31
LOT 30
1323.95
1324.68
Fd. old Hub
N.E. Cor. Sunshine Gardens
F.B. 1464-27
Market St.
414.32'
100 short
LOT 40
LOT 41
See T.P. 19-P30
1324.50
1326.0
5202.20
1327.11
Hilltop
Drive
51st
1330.97'
BEVERLY
See Page 115
" " 113
" " 117
" " 119
Roswell
See Pg 57
□ = HUB
55.0
OUT
Beverly
Market St.
P.K. DISC
1324.05'
INK = HATCH
11-14-69
INDEXED
MK
OCT 31 1950
3637.97
3635.47

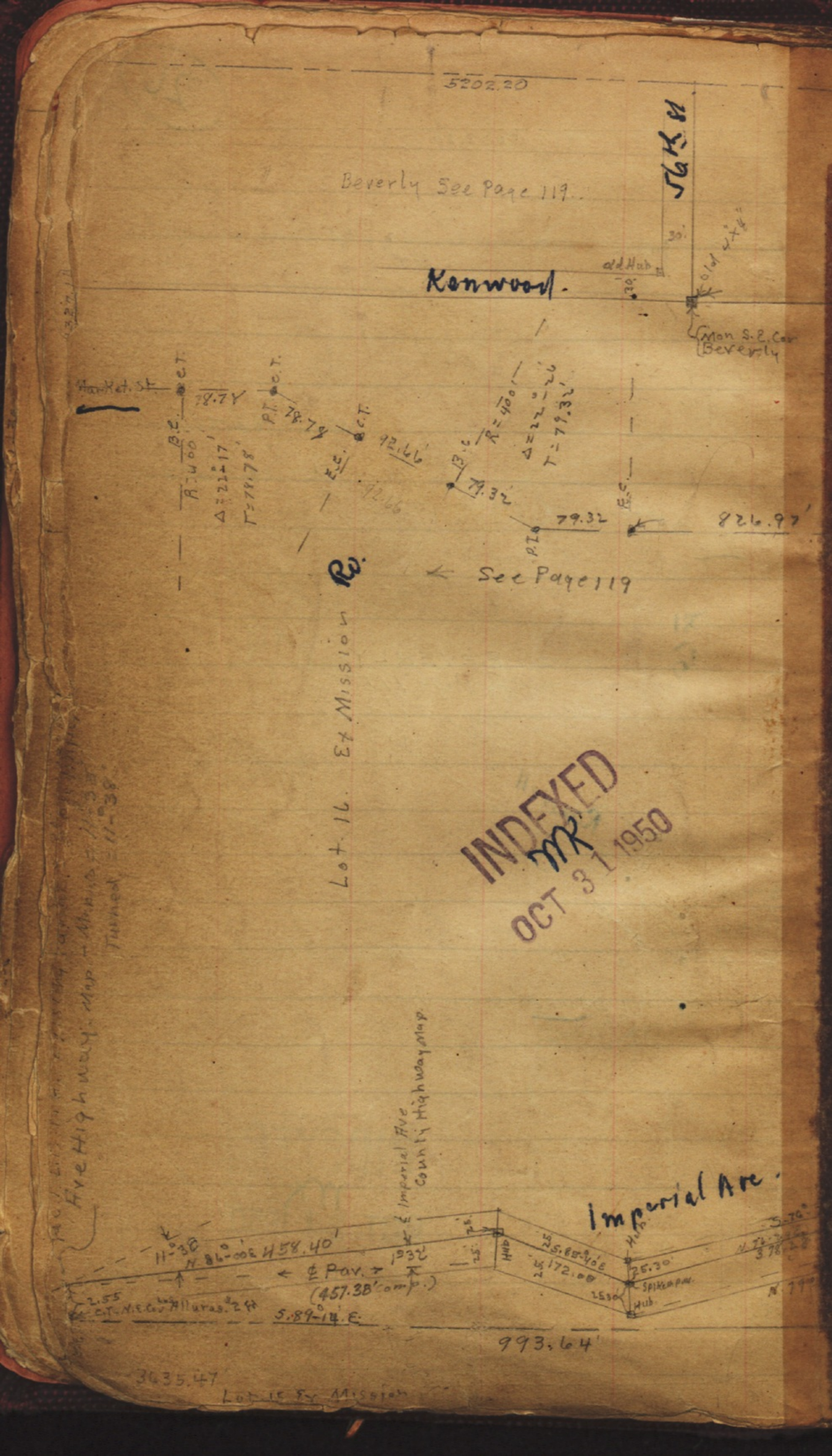

INDEXED
MK
OCT 31 1950

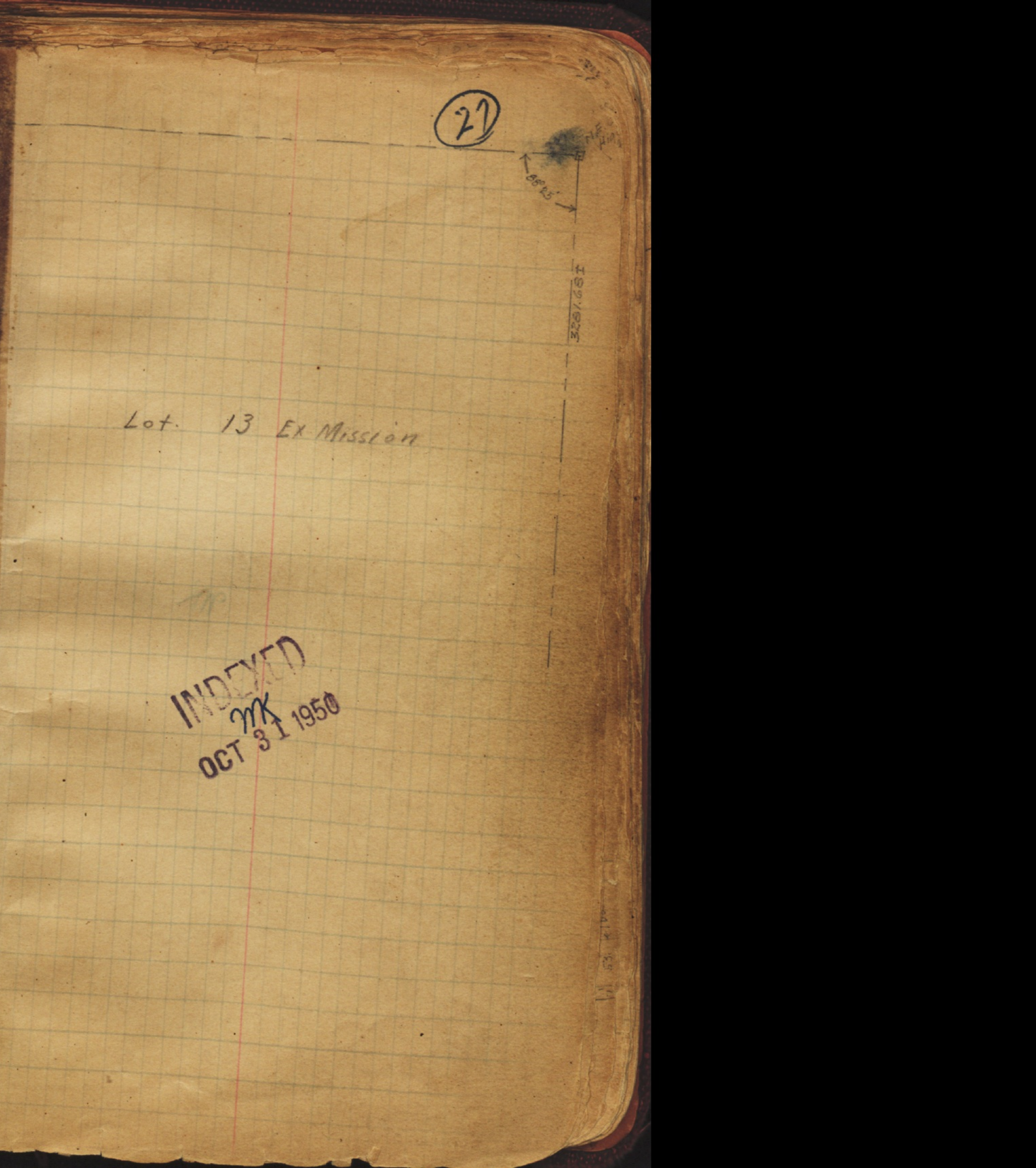

INDEXED
MK
OCT 31 1950

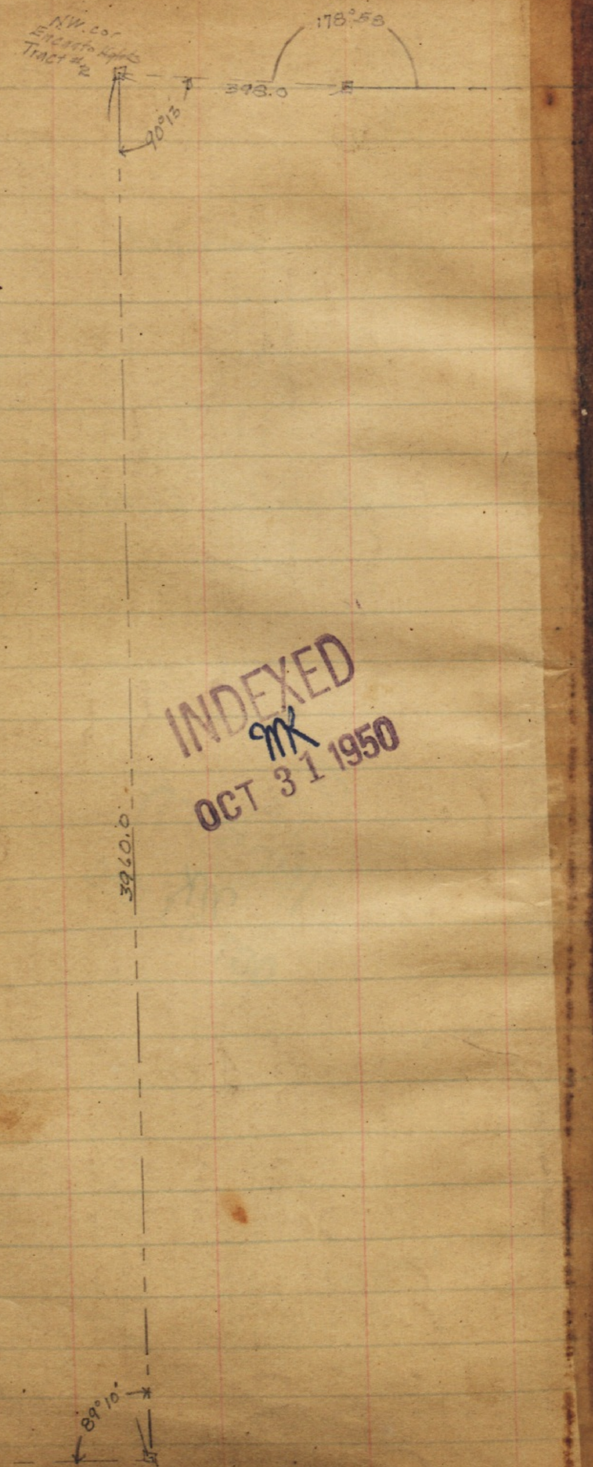

INDEXED
MK
OCT 31 1950

Page 39

5409.26±

28

Lot 13 Ex Mission

INDEXED
MK
OCT 31 1950

19A-1737
MAP BOOK
Pitta St.
Radio Dr.
(Tyrant St.)
Blk. A.
Blk. B
Market St
Market St
Extension
Hollywood Dr.
Marlin Dr.
Thrush
Balmoral
See P-149
INDEXED
OCT 31 1950

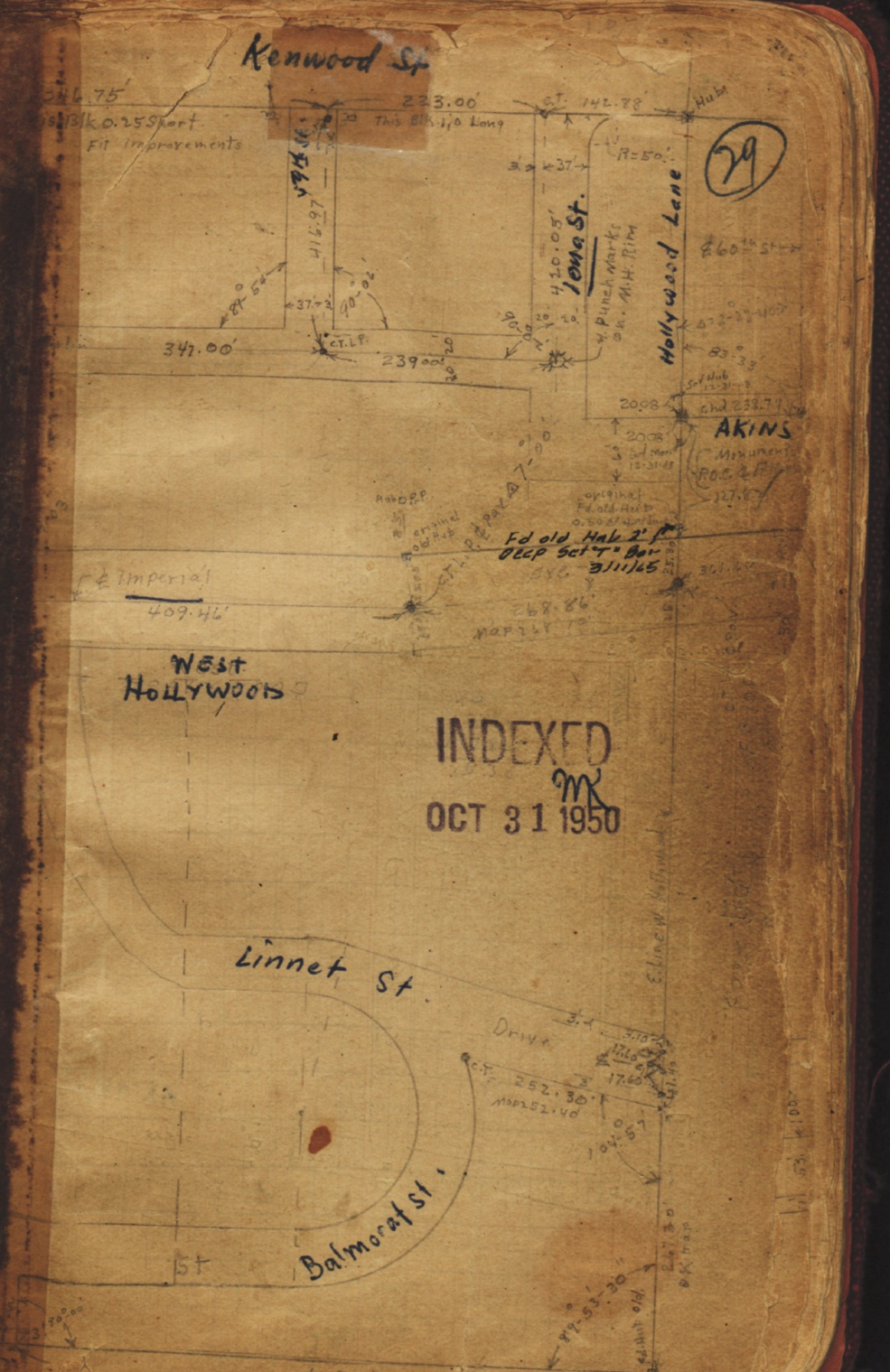
Kenwood St
This Blk 0.25 Short
Fit improvements
This Blk 1.0 Long
Iona St.
Hollywood Lane
AKINS
Fd old Hub 2' ft
OCCP Set "T" Bar
3/11/65
Imperial
WEST HOLLYWOOD
Linnet St.
Balmoral St.
INDEXED
OCT 31 1950

30
To E Wunderlin
397.78'
Brooklyn
Hubs Replaced by Mons. Set Apr 1935 Miller
This Mon also Reference To C.T. Ld Ply in 32.00' North of Mon. see P-67 Brooklyn
Set Mon. S.13 ± 61st 3-46
Ties in Larchmont Add See FB1636-61,62
Ties Iona & Kenwood Sts = FB1659-21
722.70
727.70
Kenwood
238.00'
387.00'
Mon.
Fd Old Hub Set "T" Bar 3/11/65
Replaced Mon. 3-46
Station
Hollywood
Iona Dr.
See Page 57
Hollywood
60th (Detroit) 539.33'
61st
Akins St
238.74
138.52 chd.
Set Mon 12-31-43
Railroad
12-31-43
Set CT in Tie ℄ RR.
INDEXED
NOV 1 1950

31
Brooklyn 460.28'
Mon
Pole Line
Set 7' Hubs
platted on Tie sheets 12-18-35
chisel L on edge of M.H. Rim. 3-46 Set Mon.
Heights
Ferguson
Lot 33 Encanto
62nd St.
INDEXED
NOV 1 1950
Set Conc Mon 1-6-44
465.05
Railroad
Hub Replaced Granite Mon 1-17-34
Set Mon - 1-6-44
Set Tack in Tie 1-4-44
see New Loose Leaf tie Pts Imperial



INDEXED
MK
NOV 1 1950

INDEXED
MK
NOV 1 1950

Cont. P-69
65th St.
BROOKLYN
OTAY St.
INDEXED
NOV 1 1950
Set Conc. Mon in ℄ RR. 1-10-44
Top of Mon Level with Bottom of RR Ties
66th St.
718.12
Set C.T. Ld Plg.
687.13'
113.69
See Page 76 - P.39
plotted on tie sheets
12-18-'35
33
(KENDALL)
640.17'
Set 7' Hubs - 8-18-47
7.0.
Mon.
626.96
Turned 88°16'
Set 7' Hubs
8-18-47 - 7.0.
Mon Fdn in Place
10-21-52
67th St.
Set Conc. Mon 1-25-44
83.30
240.82
614.44'
Rt Mon
Row.
imperial
Ritchie
See Page 77.
WOODMAN

WONDERLIN
plotted on Tie sheets
12-18-35
C.S.K.
BROOKLYN 626.96'
Mon.
23.01
Set 7' Hubs
88° 16'
INDEXED
NOV 1 1950
Mon at 68th & Akins is the P.I. of ℄ 68th + ℄ Akins st. Not on the curve.
68th St.
P.C. Pavmt. ℄ R=1500
523.98
See page 122
11.65 P.C. to ℄ Mon
Set Conc. Mon
614.44'
83°30'
240.82 AKIN
Mon
28.75
31.25
450.00
℄ Imperial
400.00
Tel Pole.
Fd Hub.
Page 77
See Page 122
Drake St.
Drake St.
℄ AVE
Div. Line
Fd. old Hub Replaced
INDEXED
NOV 1 1950
245.18'
497.00'
See Page 49
650.72 AVE
Mon.
Lt. Footing of Conc. Wall
7' Hubs
8-47
F.O.
69th
TERRINITOS
AKIN
C.T. in Pav.
Lisbon.
C.T. L.P. in Pavmt.
See G-226
P. 65
Forties to Mon. Gone
Page 49
154.20
68th Ct.
233.50
Nail in Tel Pole
Track in Elec Pole
Set 7' spike
Set 7' Hubs
500.96'
Jamach Road
69th St.

plotted on Tie Sheets
12-18-'35
C.S.K.
(Broadway)
1261.96'
BACH
WUNDERLIN
BROOKLYN
60th 495.10
Set C.T. Ld Plg in Conc. Ret. Wall 32.00' North of ℄ Mon. 1944 CBY
M.H.
Set Mon. S13 + ℄ 61st 3-46
Set Mon. on S.13 Line + ℄ 3-46
M.H. Linrim
Set S.F. + S.H. 7' Hubs
Ferguson
INDEXED
NOV 1 1950
35
7°59'
C.T. 7.02'
432.05 AVE
20.5'
9.5
71.91'
30' 30'
495.43
10-3-45
Set 7' Hubs H.E. + H.W. Sisson
AVE
7 46 7
495.49
63rd
Mon.
AVE
7 46 7

148.51
463
251.51

for Ties North of Bach see
- F.B 12 14 - Page 2-8 Miller

INDEXED
NOV 1 1950
MK

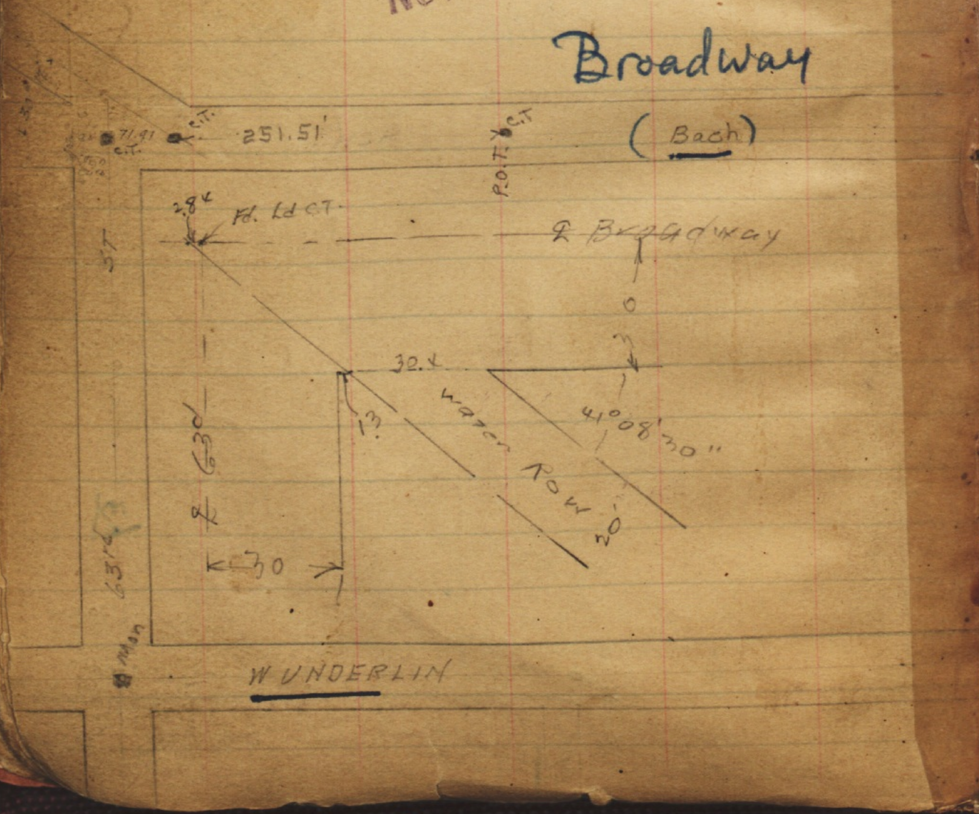

plotted on Tie sheets
12-18-'35
C.S.K.

36

INDEXED
NOV 1 1950
MK

v. cont. P. 63

Plotted on Tie sheets
1-7-36. C.S.R.

F.B. 1214 - Page 2-8

Broadway
(BACH)

INDEXED
NOV 1 1950

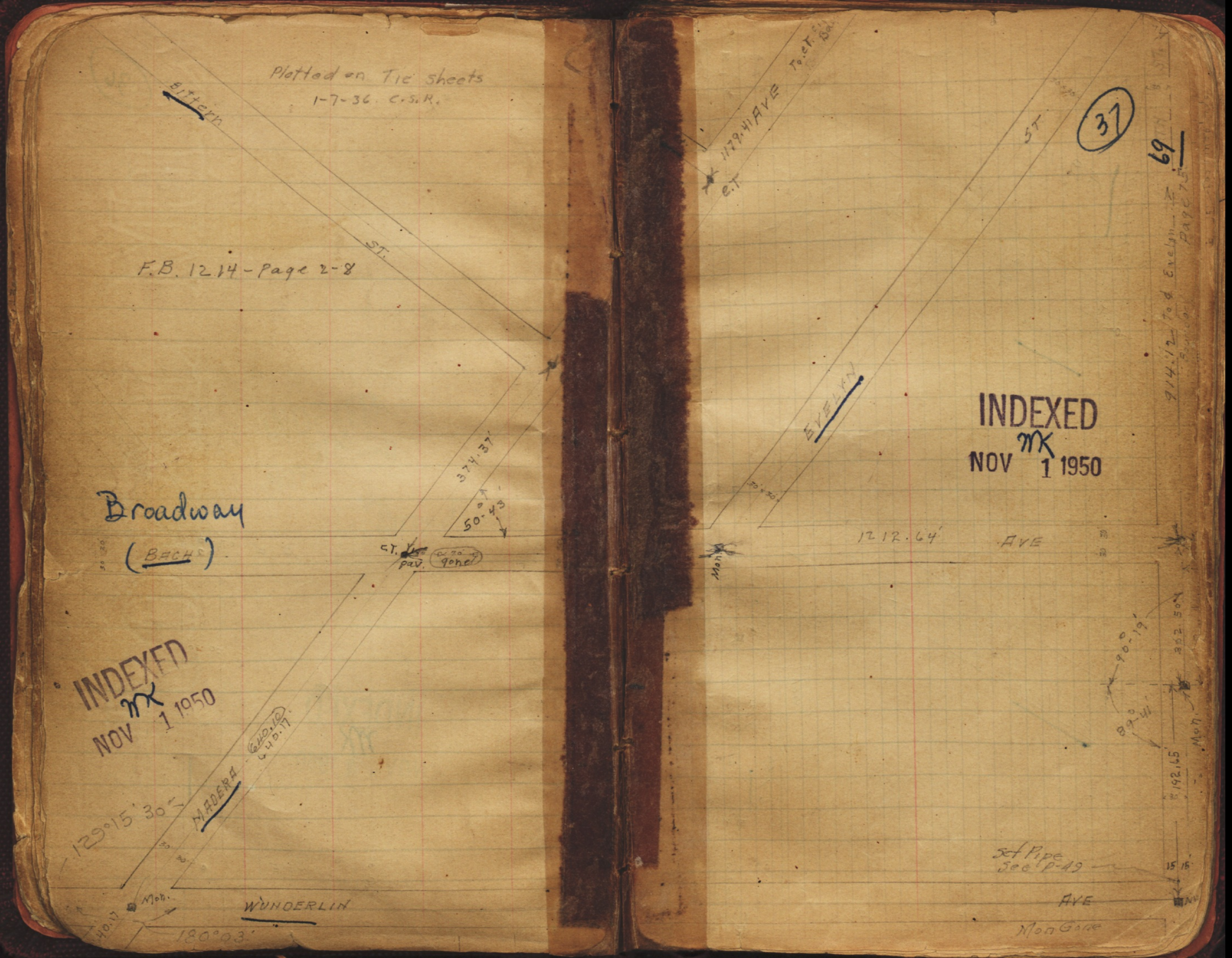

Plotted on file sheets
1-7-36. C.S.K.

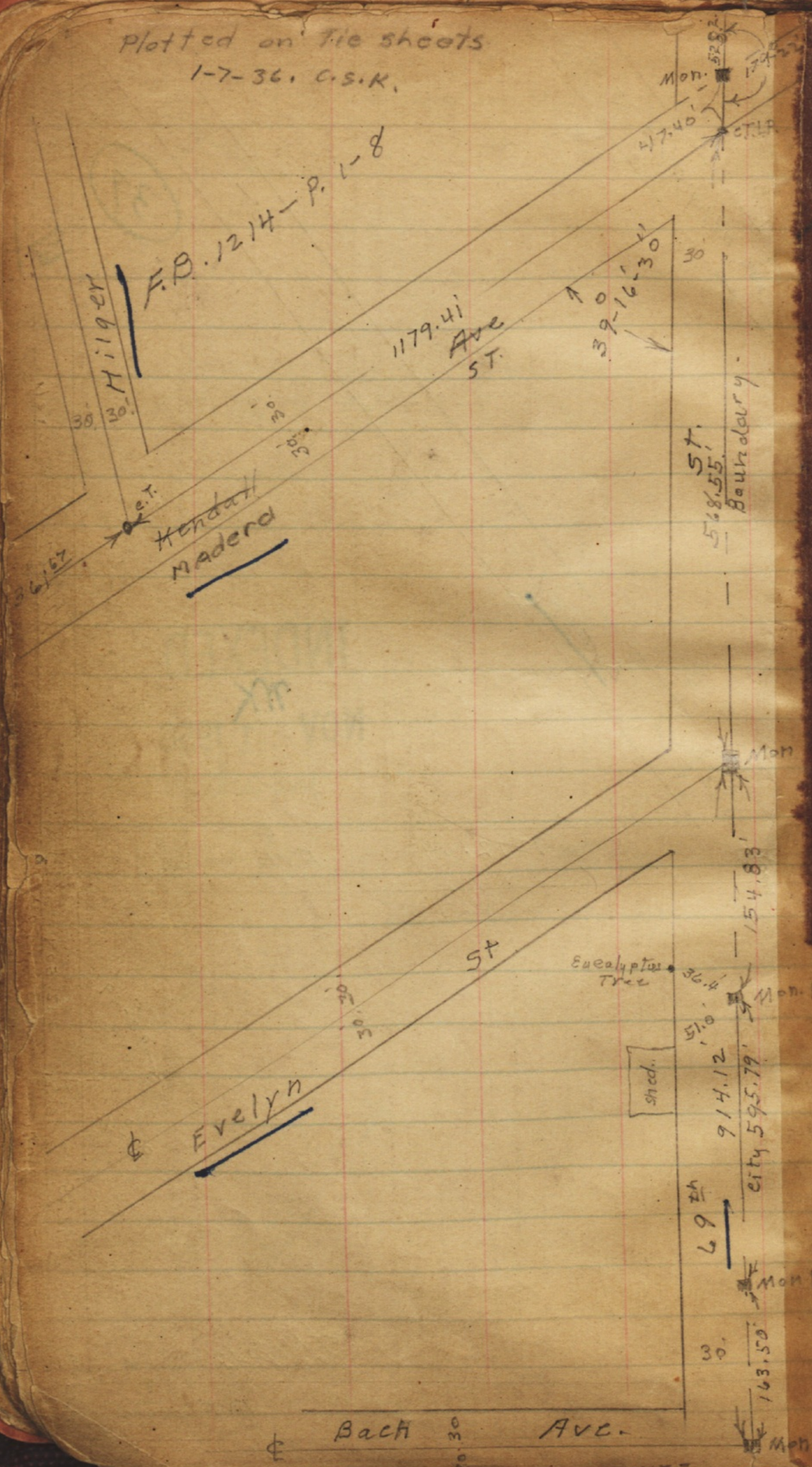

Plotted on Tie Sheets
1-8-136. C.S.K.

INDEXED
NOV 1 1950

Ocean View
Teak St.
Hemlock (S) St.
Hemlock
Teak
Blvd.
St.
Park
C.T.
Disc
38TH
INDEXED
NOV 2 1950
INDEXED
NOV 2 1950
40

Imperial
613.81'
Plotted on Tie Sheets
10-1-34 - C.S.K.
Clinton
St.
613.72'
Harding
Ave.
288.88'
288.90'
Milbrae
St.
INDEXED
NOV 2 1950
Alley
Franklin
Ave.
Superba.
St.
613.84'
Superior
St.
613.90'
INDEXED
NOV 2 1950
614.01'
Franklin
Ave.

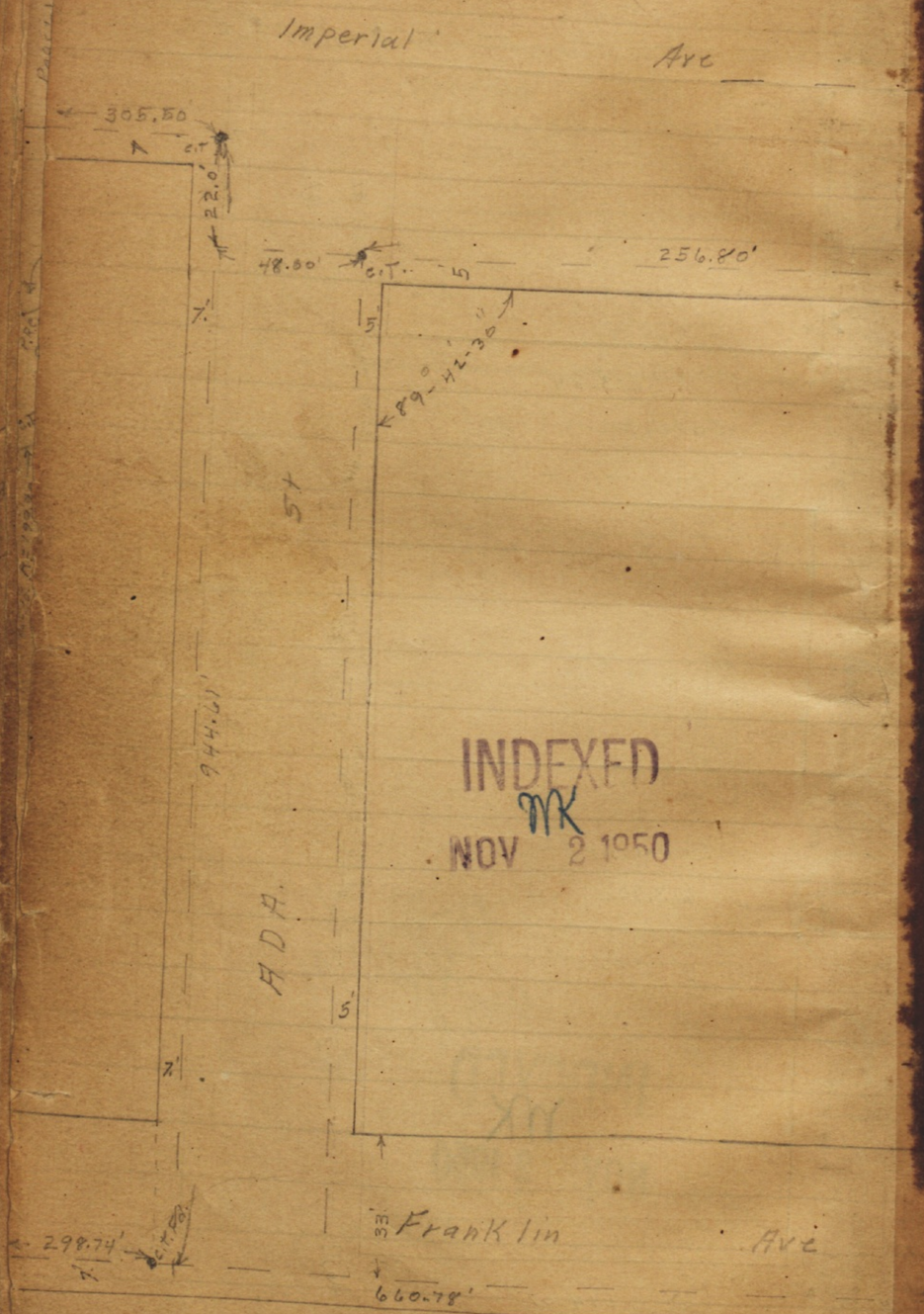

INDEXED
MK
NOV 2 1950



INDEXED
MK
NOV 2 1950

SEE NEXT PAGE

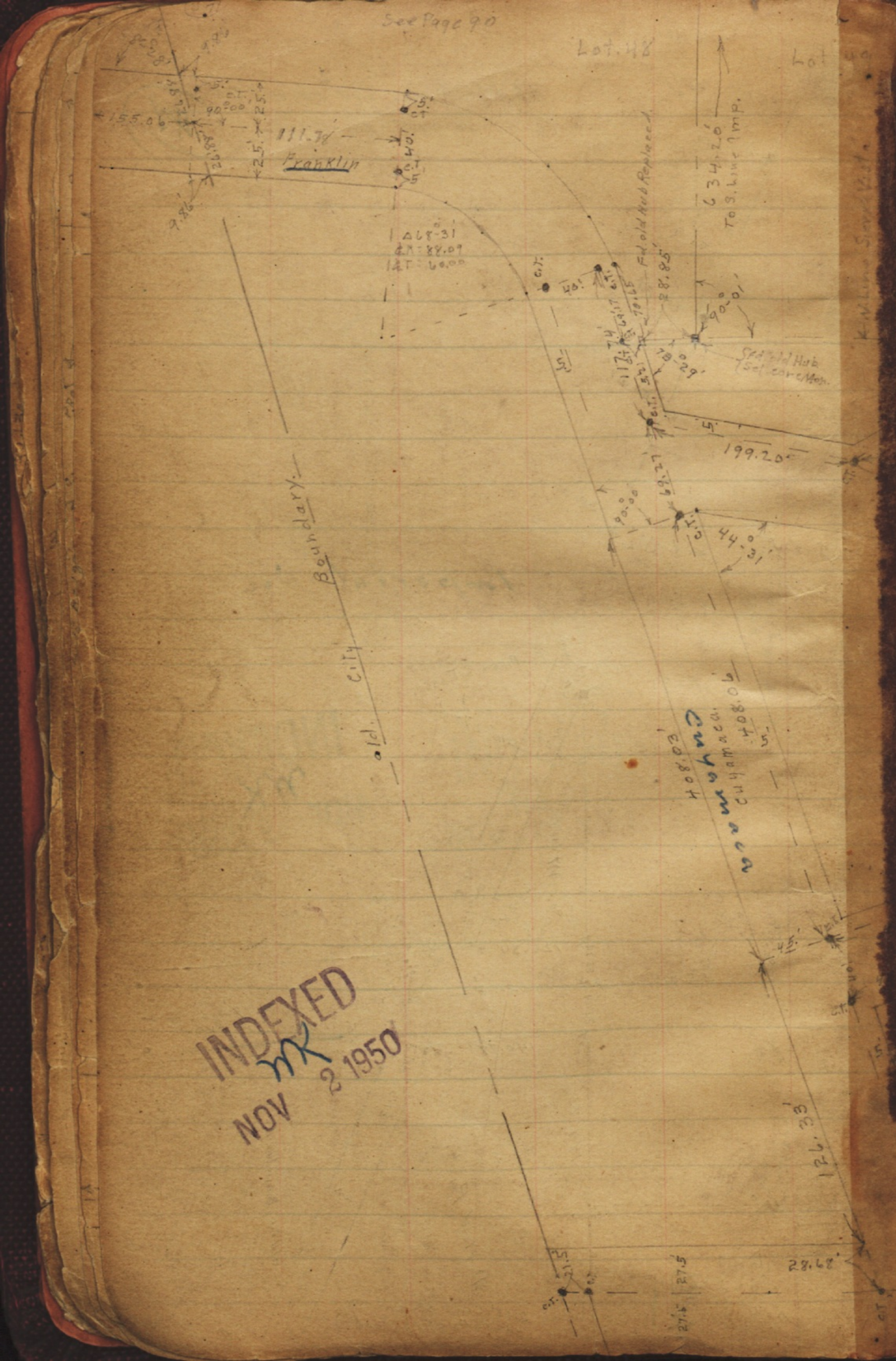

INDEXED
MK
NOV 2 1950

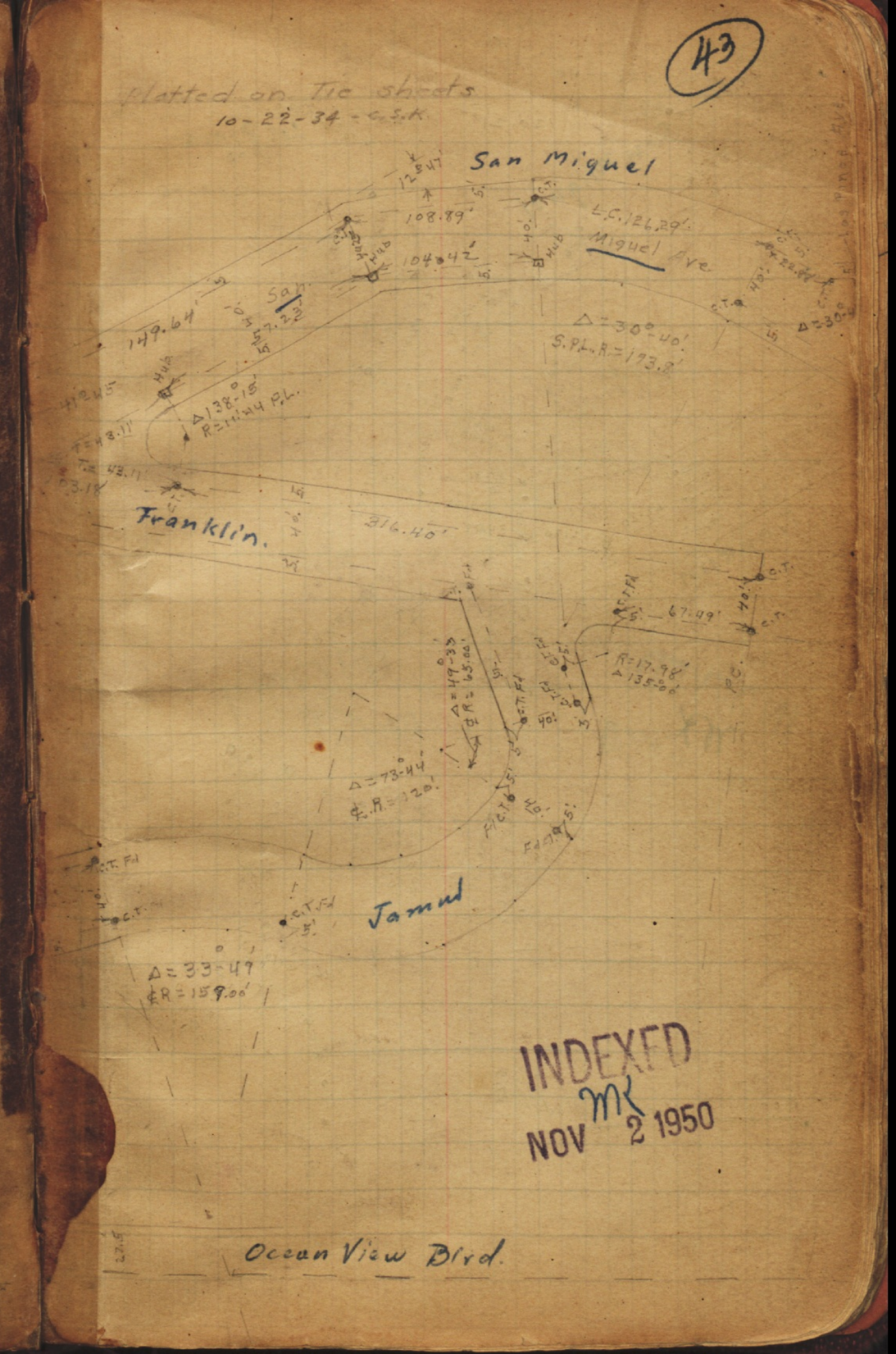

INDEXED
MK
NOV 2 1950

Plotted on tie sheets
10-22-34 - C.S.K.

INDEXED
NOV 2 1950

Ties Located on Lemon Grove Blvd.

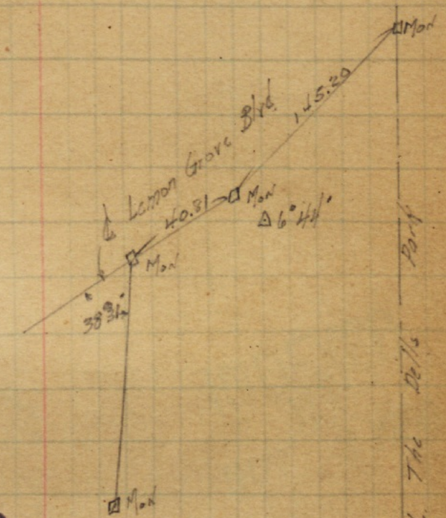

INDEXED
NOV 2 1950

See T.P. 19

Plotted on Tie sheets.
10-22-34-C.S.K.

45

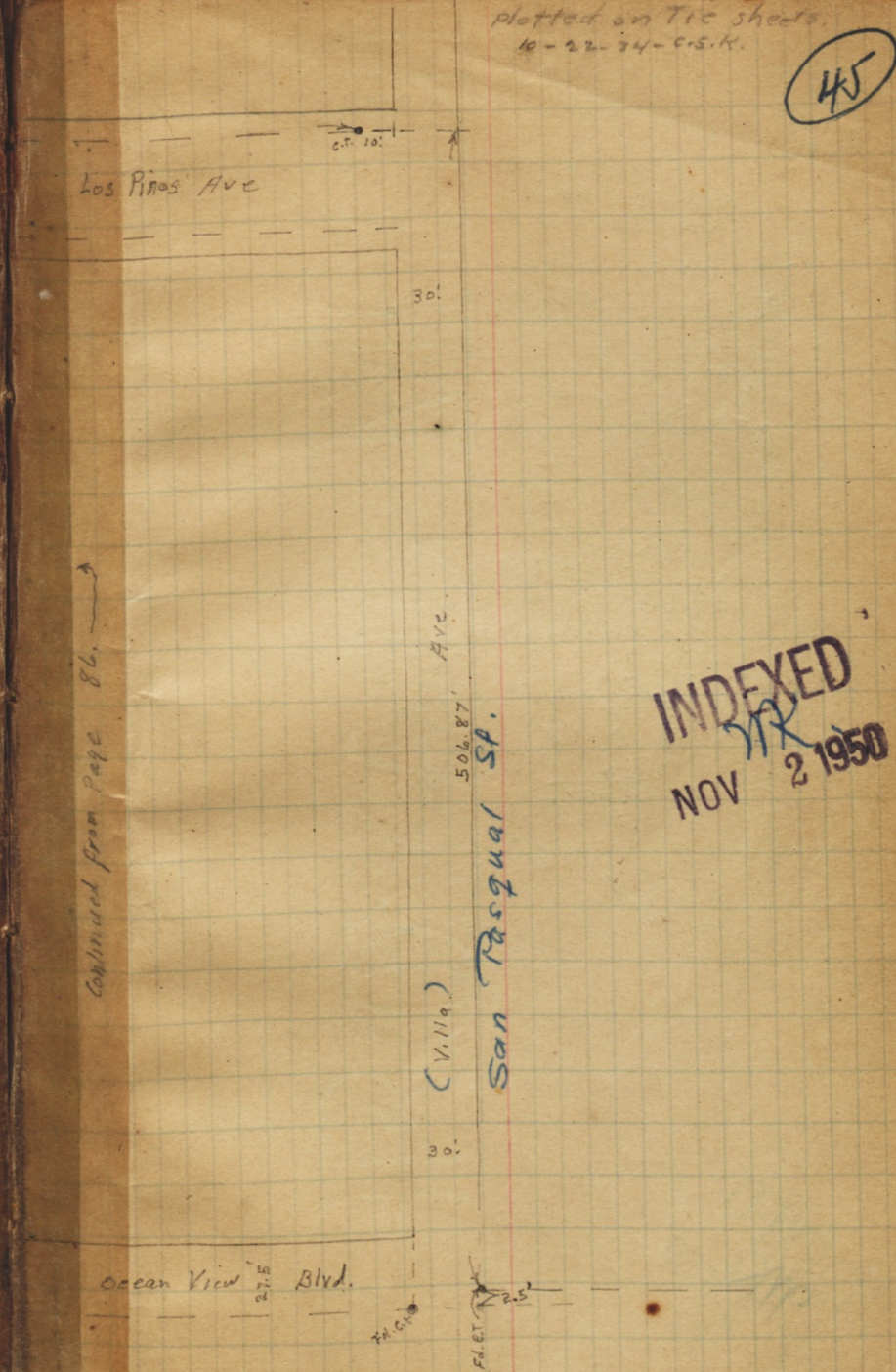

INDEXED
NOV 2 1950



C.T. E. Line Lot 49 & ℄ Imperial Ave
Pavmt. Used by E. C. Kanters for L.S. 416+448
1.S. 1.23' S. of ℄ Imperial According
to Existing Points in Panorama Hts
46
Fd. Mon. L.S. 416+448 By E. C. Kanters.
666.89' Rec.
666.79
Ave
℄
Imperial Ave.
This C.T. Used By E. C. Kanters in L.S. 416+448
28.77'
28.77
1.23'
84.51
Fd. old Hub
Fd. 2" Pipe
372.96'
Panorama Hts
Fd. old Hub
Fd. 2" Pipe
Fd. old Hub
Sot. conc. Mon.
332.49'
338.49'
W. Line Sierra Vista
Los Pinos Ave
San Pasqual (Villa)
661.91'
662.0' Rec.
506.87
248.96'
2.50'
Fd. C.T.
Mon.
61.38'
215.75
215.90 Rec.
Mon.
By E. C. Kanters
Fd. Mon. L.S. 448 & 416
0.04' W. of old City Boundary
154.37
428' Rec.
427.81
Imperial
31.32
31.32'
Fd. Pipe & Tank
21.82'
73°-17'
See Page 83
W. 13' Line
Lot 48
Lot 49
N. Line Sierra Vista
296.6'
634.20
E. Line Sierra Vista
N. Line Cuyamaca
Page 84
Fd. old Hub. Deep. set. Mon.
E. Line Cuyamaca Ave.
Cuyamaca Ave.
990.62
661.88 Rec.
662.04'
29.70
30.00
Fd. Mon. L.S. 416+448 By E. C. Kanters
W. Line Cuyamaca
Ocean View Blvd.
118.50'
INDEXED
NOV 2 1950
INDEXED
NOV 2 1950



332.42 Rec. Bower
332.16'
Plotted on Tie Sheet
1-9-'36. C.S.K.
0.93
STANDISH ST.
PLYMOUTH
PLYMOUTH
Panorama
Hts.
Fd. C.T. Set by W. Bower
Fd. old Hub 4' Decp. Original N.E. Cor. Panorama Hts.
Fd. Pipe
old Hub
Replaced
Hubs set
R.P. 7-8-42
R.P. Hub's Set 7-8-42 C.B. Walker
R.P. Hub Set 7-8-42
Set Hub
T.P. 7-8-42
Fd. Hub
Fd. Pipe
Fd. Hub
191.22
28' Map
Replaced Conc. Mon.
Fd. old Hub
Fd. old Pipe
Replaced Conc. Mon.
332.49'
372.96'
INDEXED
NOV 2 1950

332.42 Rec. Bower
332.20
Imperial
Ave.
To 45th
664.68'
180.02
Fd. C.T. & Pavmt. Set by W. Bower
S. Line
See T.P. 19-P.27
47
INDEXED
NOV 2 1950
332.60'
Fd. old Pipe Set. Conc. Mon.

49

INDEXED
NOV 2 1950

INDEXED
NOV 2 1950



INDEXED
NOV 2 1950

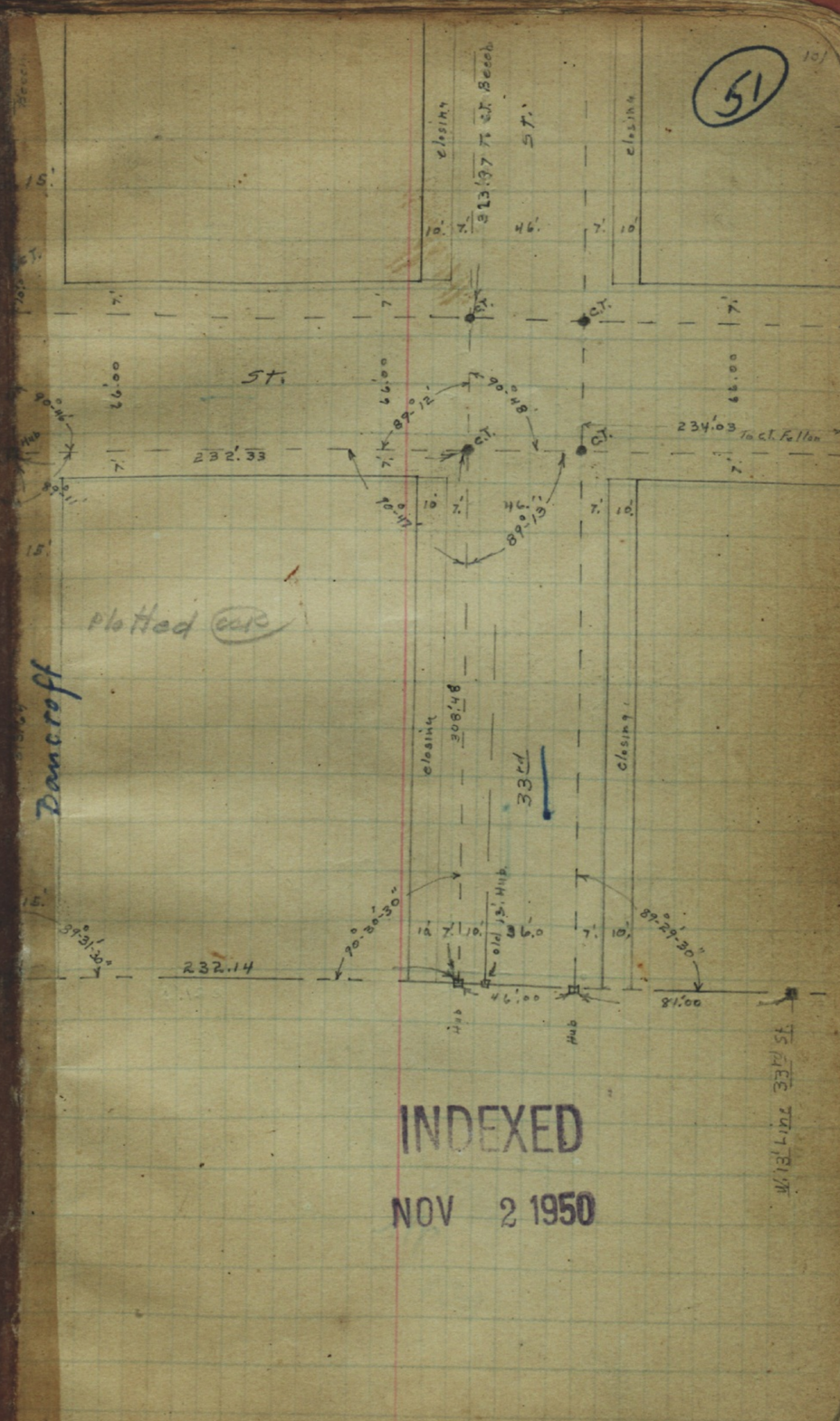

INDEXED
NOV 2 1950

S. D. Property Union Tres.

plotted on Tie sheets
1-9-36.
C.S.K.

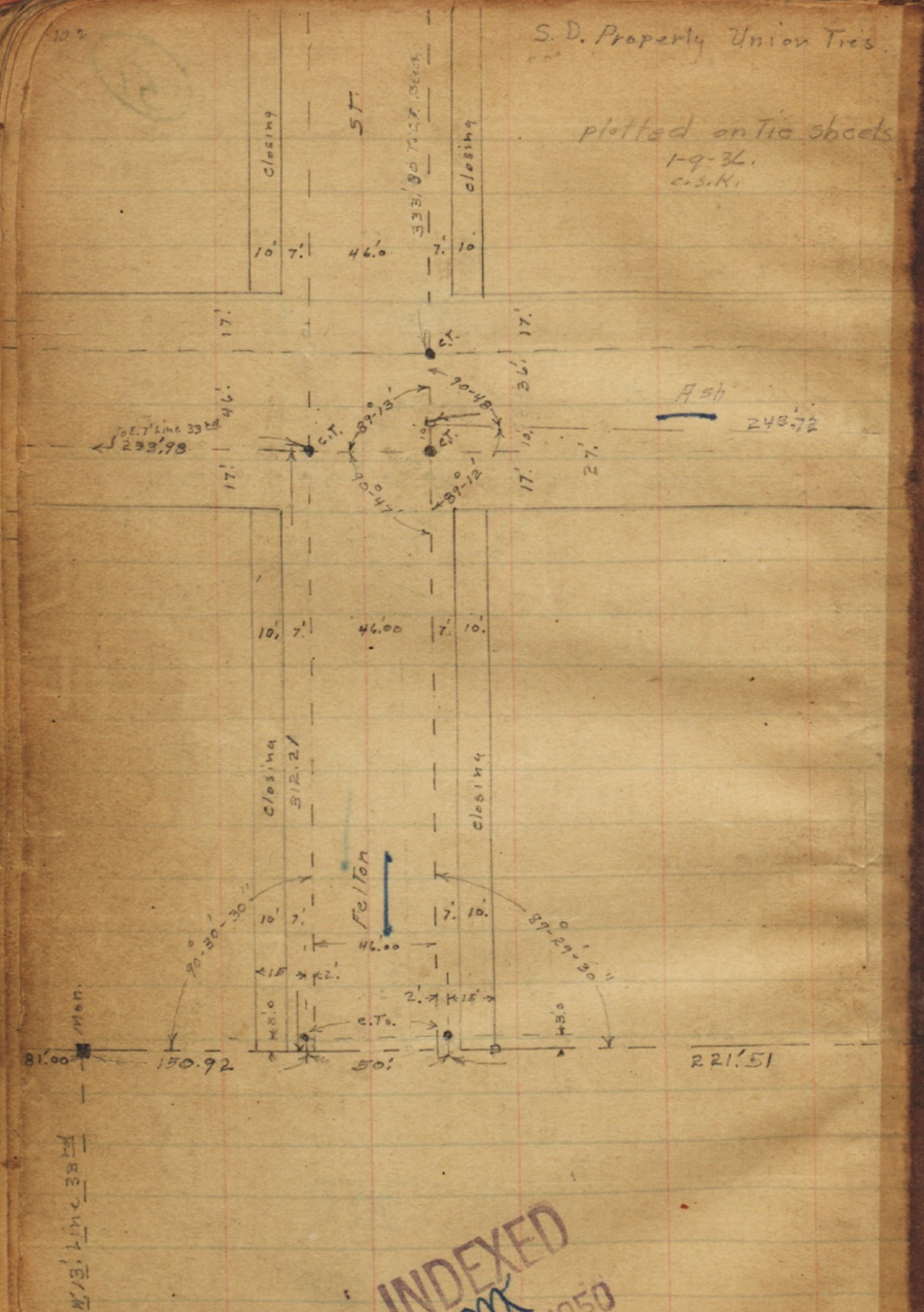

INDEXED
MK
NOV 2 1950



INDEXED
MK
NOV 2 1950


HATCH
1-17-73
Date
Cedar
Beech
Bancroft
ST.
SET P.O.T. HUB
SET HUB & DISC
INDEXED
NOV 2 1950
Plotted on Tie Sheet
2-17-'36
C.S.K.
53
INDEXED
NOV 2 1950

Plotted on Tie Sheets
1-10-36
O.S.K.

54

For Additional Ties
See T.P. Book 19-2

Grape
209.92'
closed
ST.
334.08
Fir
closed
313.93
32nd
224.06
Elm.
324.04
INDEXED
NOV 2 1950
plotted on Tie sheets
2-17-'36
C.S.K.
27'
53'
55
ST.
277.19'
279.80'
27'
ST.
53'
ST.
Hub
279.87
Bancroft
33rd
INDEXED
NOV 2 1950
ST.
227.02
Hub.
27'
53'

INDEXED
MK
NOV 2 1950

INDEXED
MK
NOV 2 1950

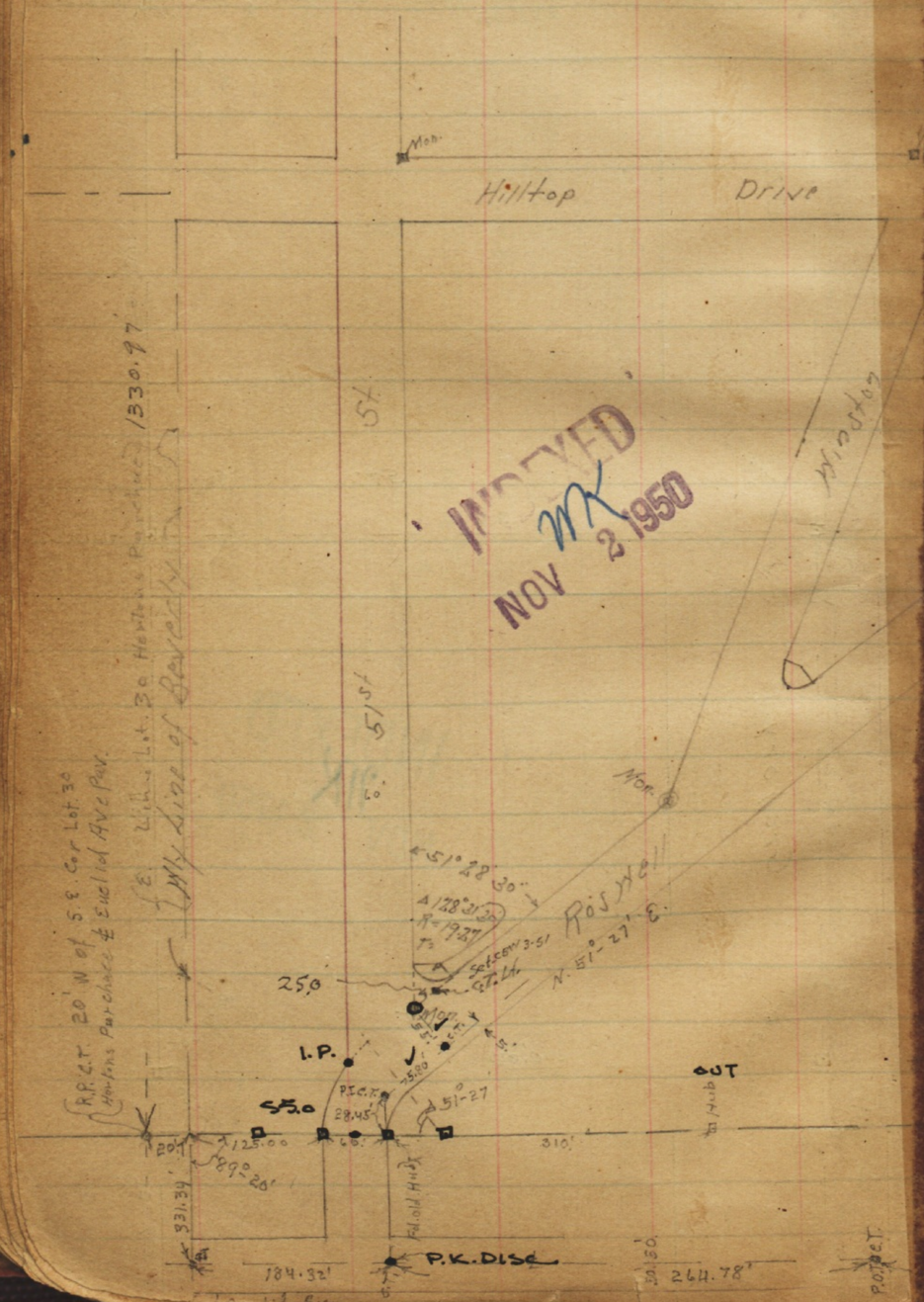



Page 115 →

Page 119 →

Market 1464.78 → to ℄ 54th st. St.
1200.00

INDEXED
NOV 2 1950

INDEXED
NOV 2 1950

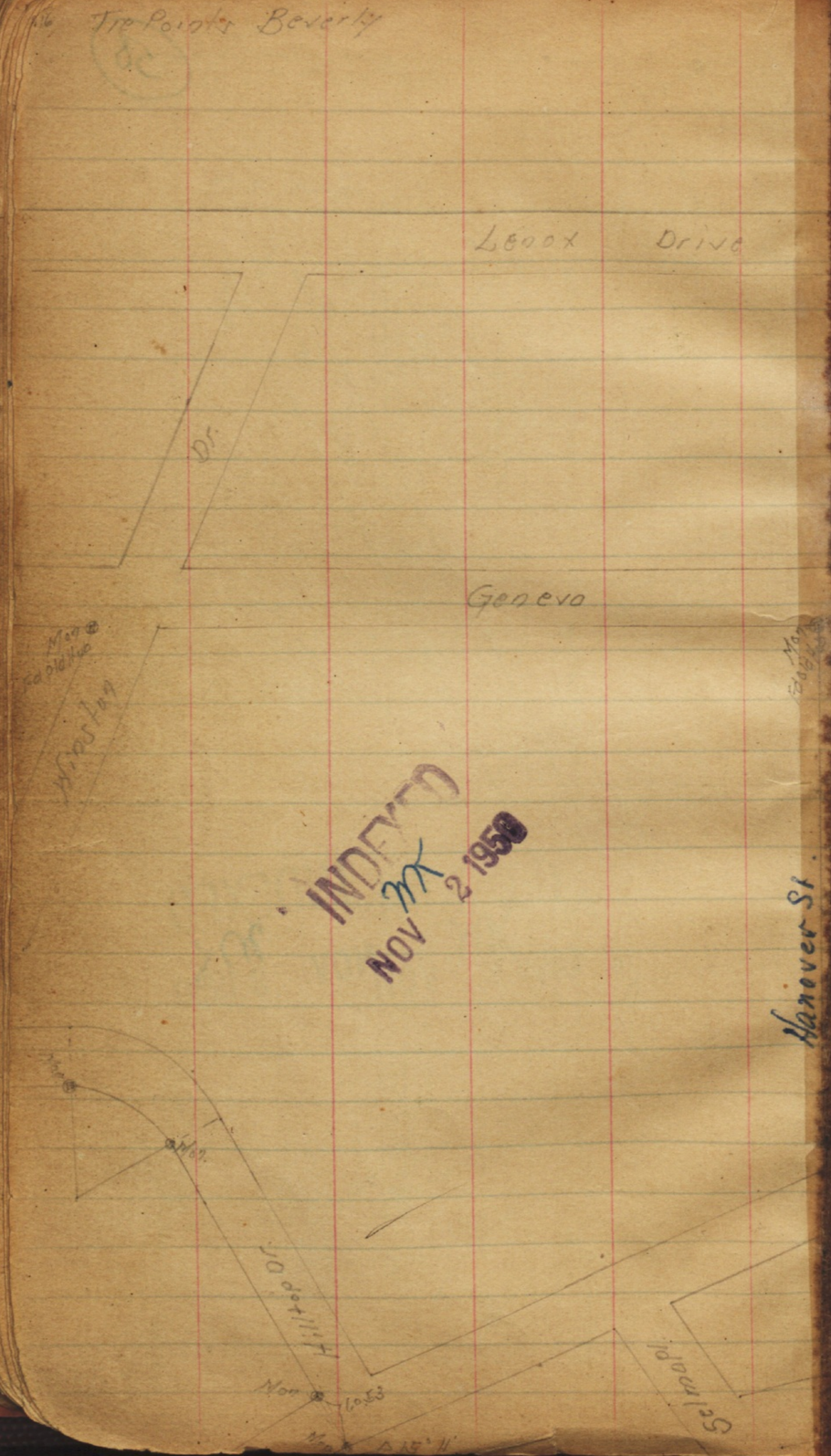

INDEXED
NOV 2 1958
MK

59



INDEXED
NOV 2 1950
MK

INDEXED
MK
NOV 2 1950

Note. N Line Radius
Must be 1322.69.

{Radius N. Line 1322.69'
B.C. Curve Akins St}
{Radius S. Line = 1542.69'
B.C. Curve Imperial Ave}
{B.C. 49. Curve ℄ R.R
Radius ℄ R.R. = 1432.69'
Δ = 46° 12'
S.T. = 611.10'}

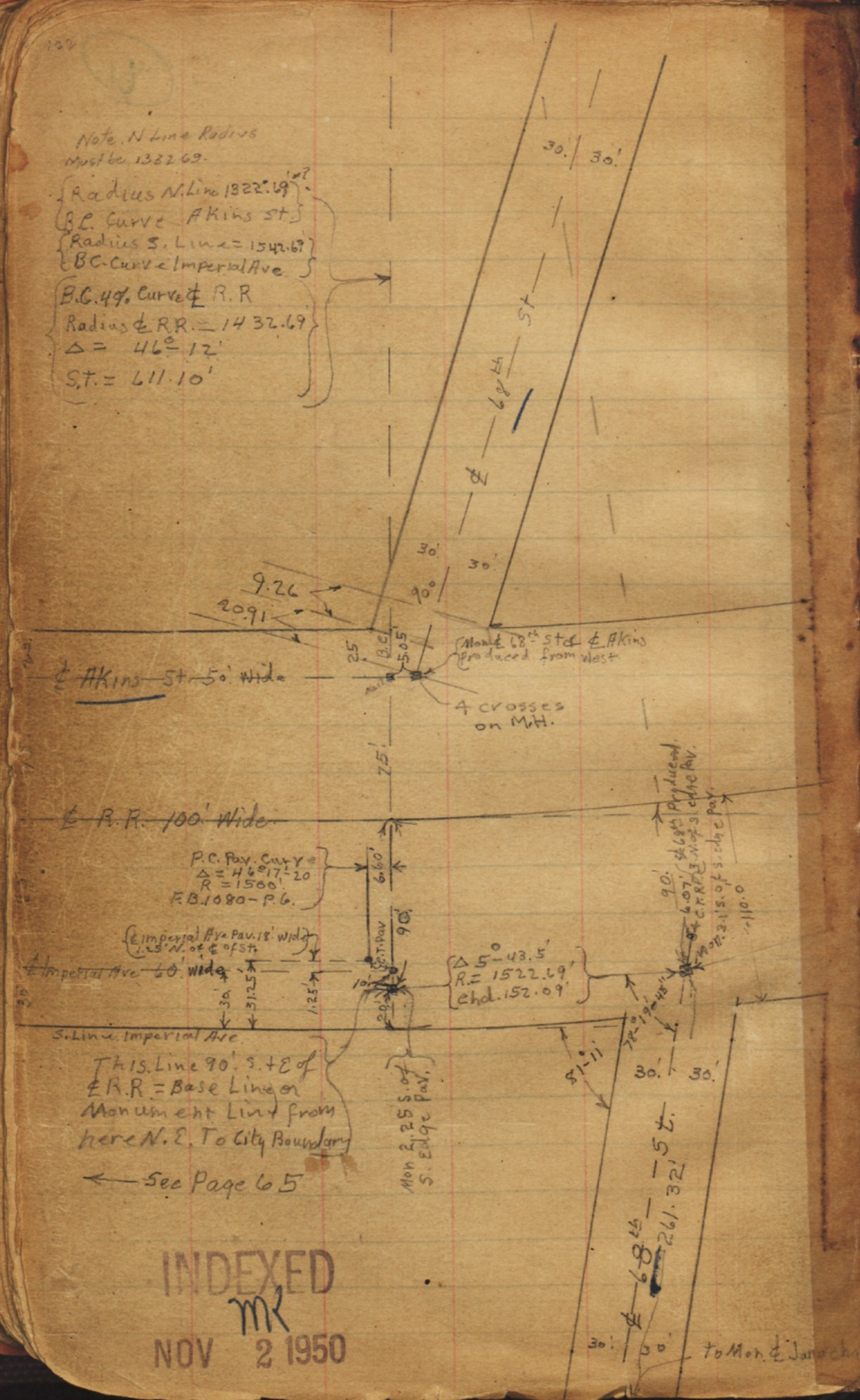

INDEXED
MK
NOV 2 1950

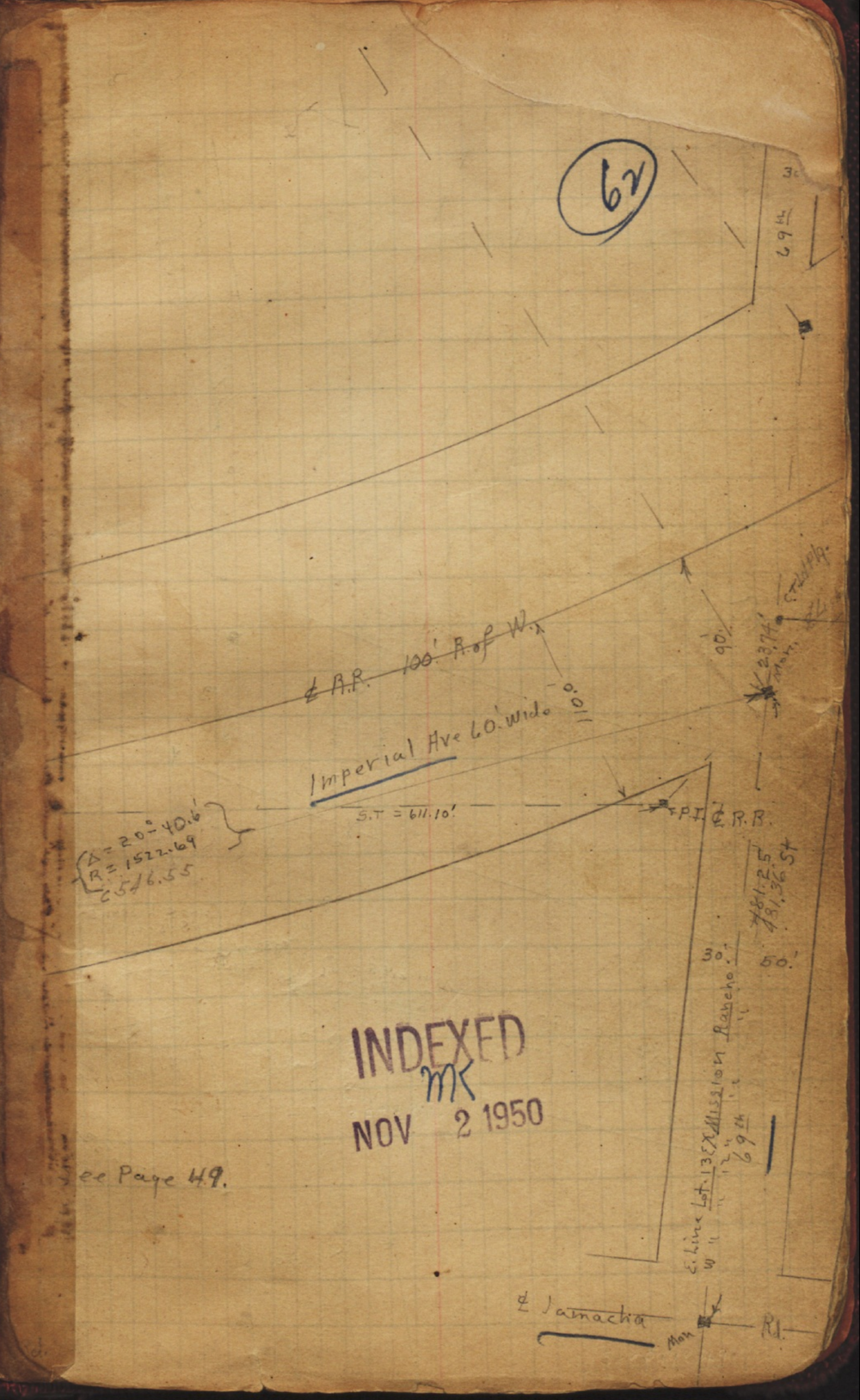

See Page 49.

INDEXED
MK
NOV 2 1950

INDEXED
NOV 2 1950

INDEXED
NOV

(63)

Atkins St. 80' wide

R.P. Nail's Top of Fence Post

NAIL IN FENCE

Mon.

R.P. Nail in Tel Pole (So. Edge Rd. Way)

Set Disk 20' from Mon. at 90°

Set Hub 50' from 4-48

18' pavmt.

219.29'

Gone

Imperial Ave bounds

Mon. 2' E. of E. edge pav't

Set Disk 20' from Mon. at 90° (4-48)

192.06'

344.87'

Parallel to N. line of Foster Street

Rainbow.

276.72'

Set 2-7' Hubs 4-48

See G 226 - P. 56 for New Ties to Replace Mons Removed by Sewer - 4-48

Barb

spike 13' N. of ℄

Lisbon

234.00'

7' Hubs

250.' to ℄ Pidgeon St.

Chester St.

See page 49.

Flicker

150.00'

69th

E. line Lot 13 W. line Lot 12

Mon. line R=1522.69'

Mon ℄ Lisbon St 6.9 S. of S. edge Pav. on Radial Line

Mon 6.4' S. of S. edge Pavmt. on Radial Line

221.06'

Tack in Hydrant

481.25' to Mon ℄ Jamacha Rd.

Chord to Mon ℄ 68th St. Produced.

EXMISSION RANCHO

50'

90°-32'

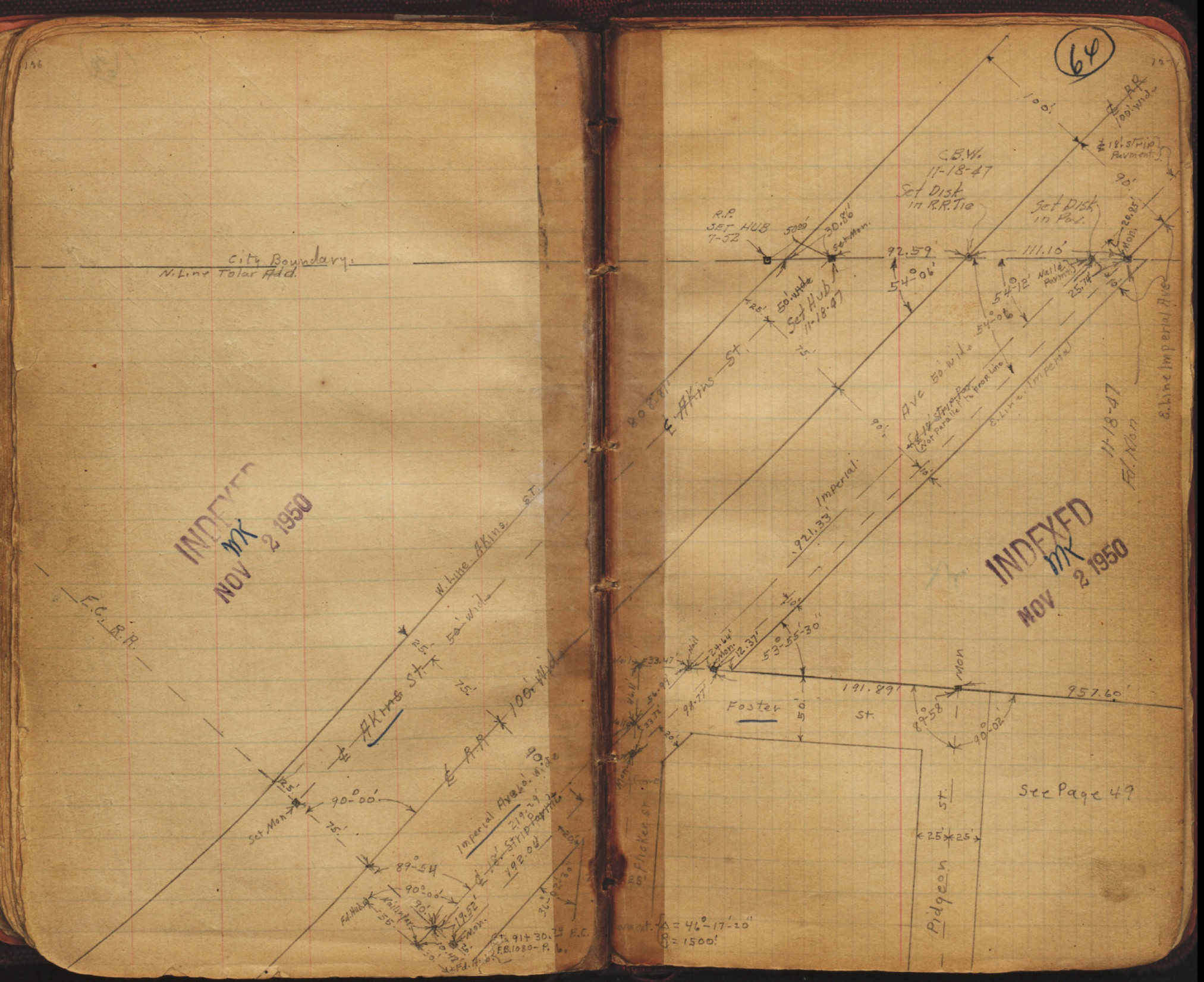
City Boundary.
N. Line Tolar Add.
W. Line Akins St.
E. Akins St.
E. R.R.
100' Wide
50' Wide
Imperial Ave 60' Wide
Set Mon
90°-00'
89°-54
Fd. Hub
Nail in Pav.
Fd. Mon.
Imperial
921.33'
Ave 50' wide
E. Line Imperial
E. Line Imperial Ave
11-18-47
Fd. Mon
C.B.W.
11-18-47
Set Disk in R.R. Tie
Set Disk in Pav.
R.P. SET HUB 7-52
Set Hub 11-18-47
92.59'
111.10'
54°-06'
54°-12'
54°-06'
Nail & Pavmt.
Mon
Foster St.
191.89'
957.60'
89°-58'
90°-02'
53°-55'-30"
Flicker St.
Pidgeon St.
See Page 49
Δ = 46°-17'-20"
R = 1500'
INDEXED
NOV 2 1950
INDEXED
NOV 2 1950

New Location of Gregory St.
bet. Maple & Nutmeg
60' wide 12' curbs (Roll Type)
Paved A.C. Pav. by Dennis

Moore
Osborn
Hale
4-26-50.

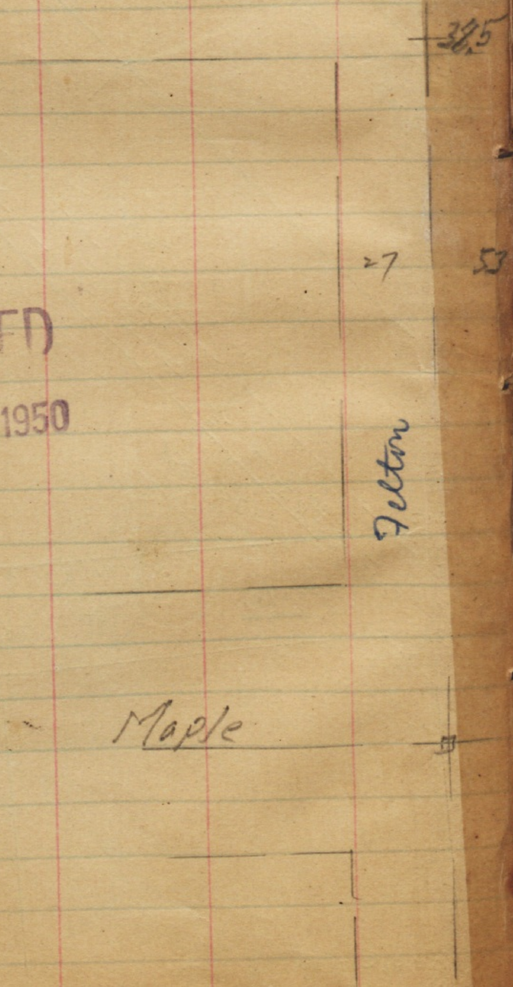

INDEXED
MK
NOV 2 1950

65

Plotted on T.P. Sheet
C.S.K.

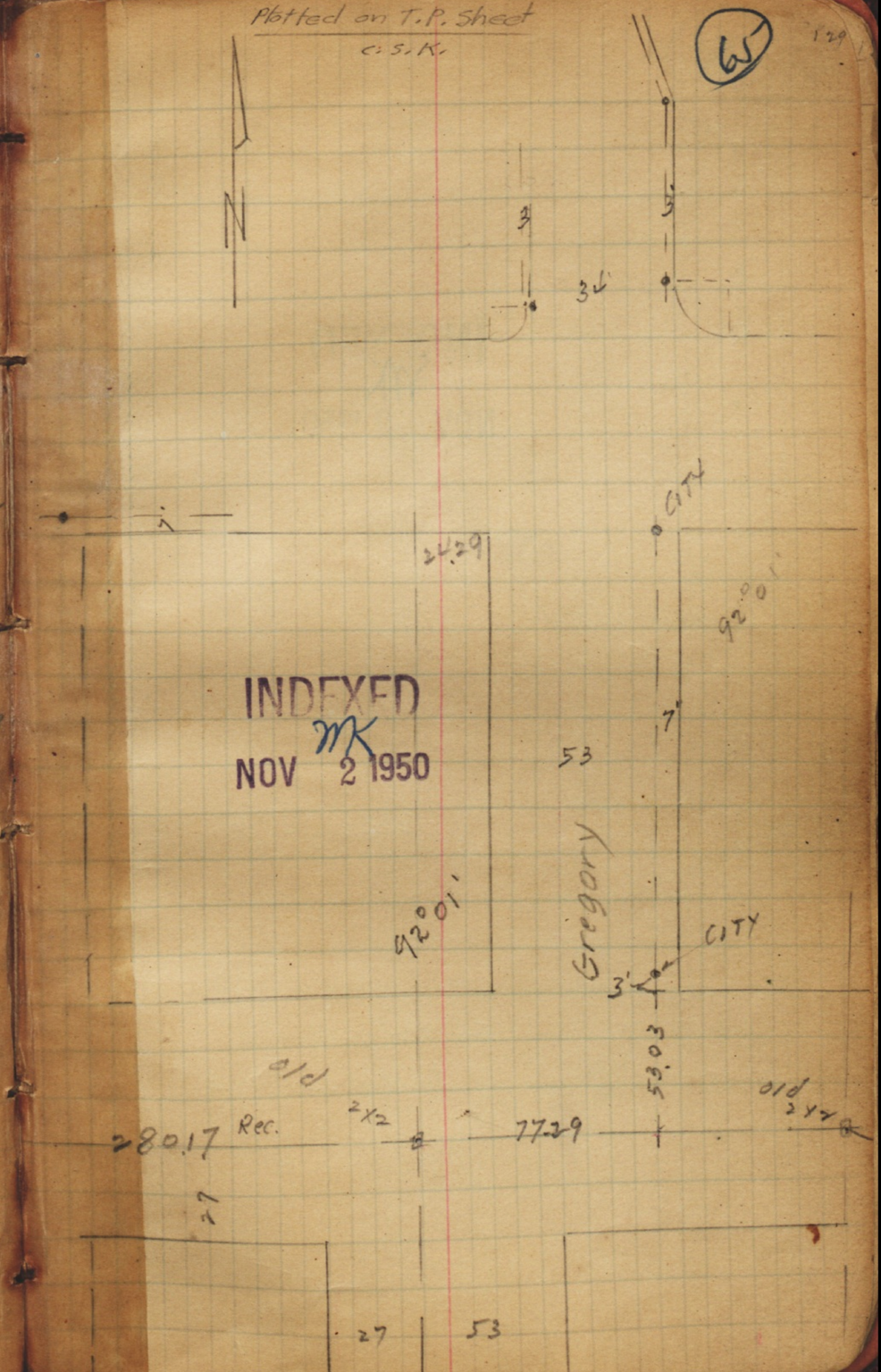

INDEXED
MK
NOV 2 1950

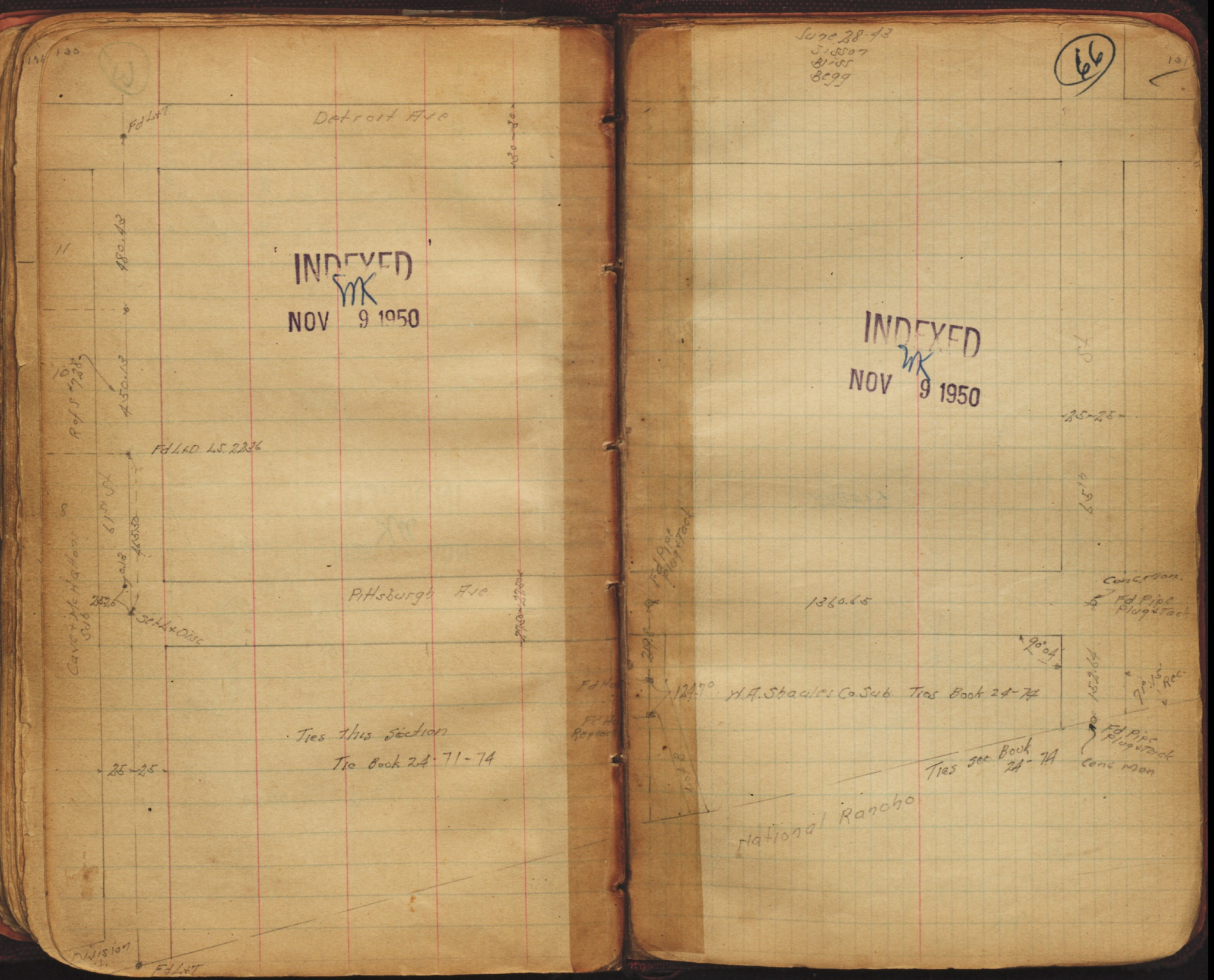

Detroit Ave
Fd L+T
480.43
450.13
Fd L+D L.S. 2236
Pittsburgh Ave
Set L+Disc
Ties this Section
Tie Book 24-71-74
25-25
Division
Fd L+T
INDEXED
NOV 9 1950
Sune 28-43
Sisson
Bliss
Begg
66
INDEXED
NOV 9 1950
25-25
Fd Pipe Plug+Tack
1360.65
Conc Mon.
Fd Pipe Plug+Tack
90°04'
152.64
71°15' Rec.
124.70
W.A. Shaules Co. Sub. Ties Book 24-74
Fd Pipe Plug+Tack
Conc Mon
Ties see Book 24-74
National Rancho



Ties
ENCANTO
Wulker
Hazard
Hardin
12-20-44
Fd. Conc. Mon.
Meas. 491.24
Portion of NW 1/4 Lot 59
Portion of N.E. 1/4 Lot 59
Meas. Copied from P-49 574.60
S.T.
550.0' as per deed in opening proceedings
550.0'
574.31 Calc. dist.
Δ copied from P-49 90°03'30"
Replaced mon.
257.38'
232.88'
LISBON
89°56'30"
Δ copied from P-49
Meas. Copied from P-49 504.72
PIDGEON
Portion of SW 1/4 Lot 59
Portion SE 1/4 Lot 59
P-49 90°04'30"
P-49 89°55'30"
JAMACHA
Meas. 490.25
Cont. P-49
Plotted on the sheets 3-10-40
C.S.K.
68
Meas. 466.32'
Fd. Con
89°54'15" Turned
90°05'45" Turned
89°50' Turned
HAPPY VALLEY
LITTLE FARMS
Meas. 534.19'
533.80' Meas.
89°51'45"
Turned 90°12'30"
Meas. 465.61'
STREET
90°12'30"
89°47'30"
O = Fd. 2" Pipes
R.E. 2718
HAPPY VALLEY
LITTLE FARMS.
Meas. 450.0'
450.0' Meas
Turned 90°08'15"
Turned 89°51'45"
Turned 90°12'30"
ROAD
Meas. 464.96'
Fd. Mon.

Wulker
Huzard
Hurd
12-2

Huffman Nov 1960
Newbern
Morales

68

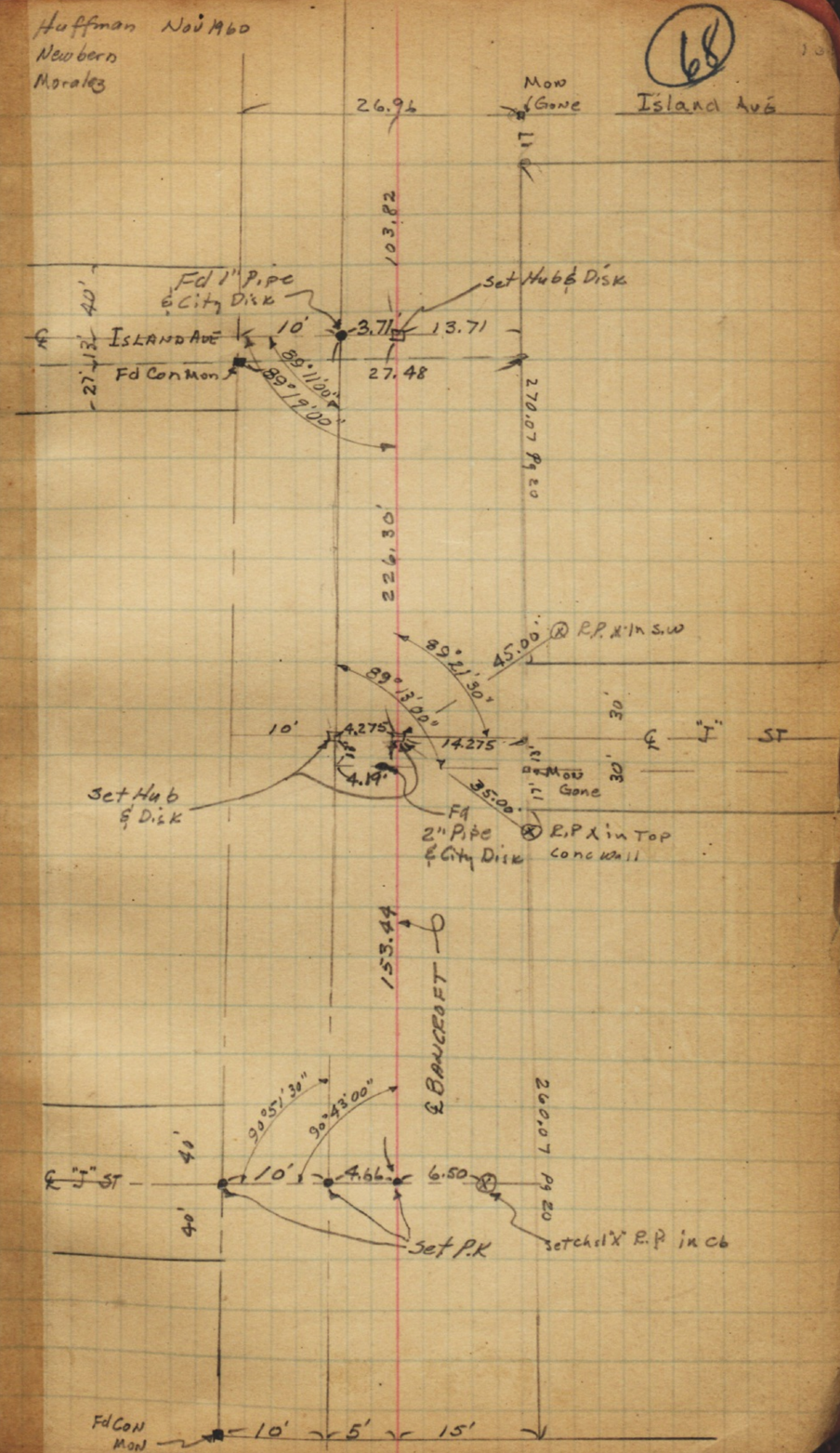

17



INDEXED
MK
NOV 9 1950

INDEXED
MK
NOV 9 1950

Plotted on Tie sheet
C. S. K.

Walker.
Isbell
Aug 2-1940

INDEXED
MK
NOV 9 1950

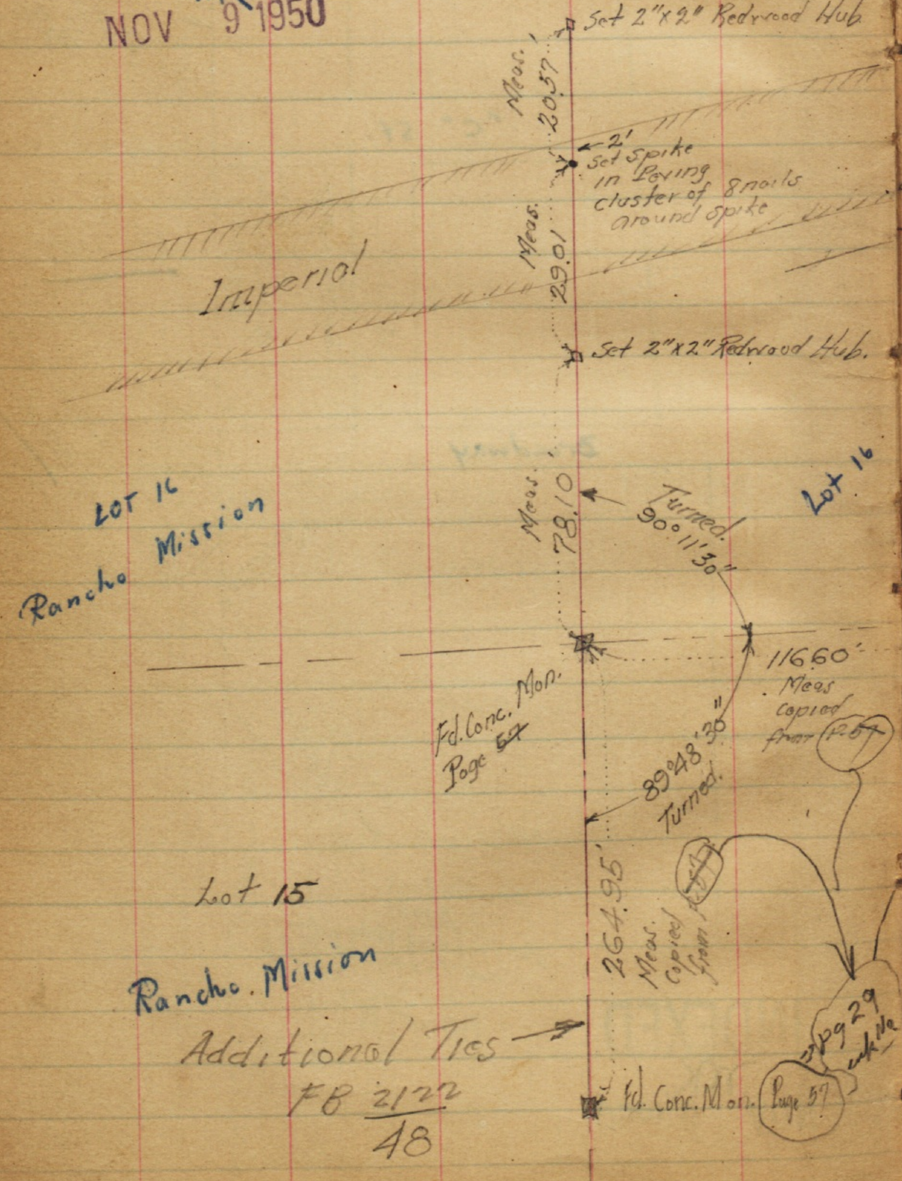

74

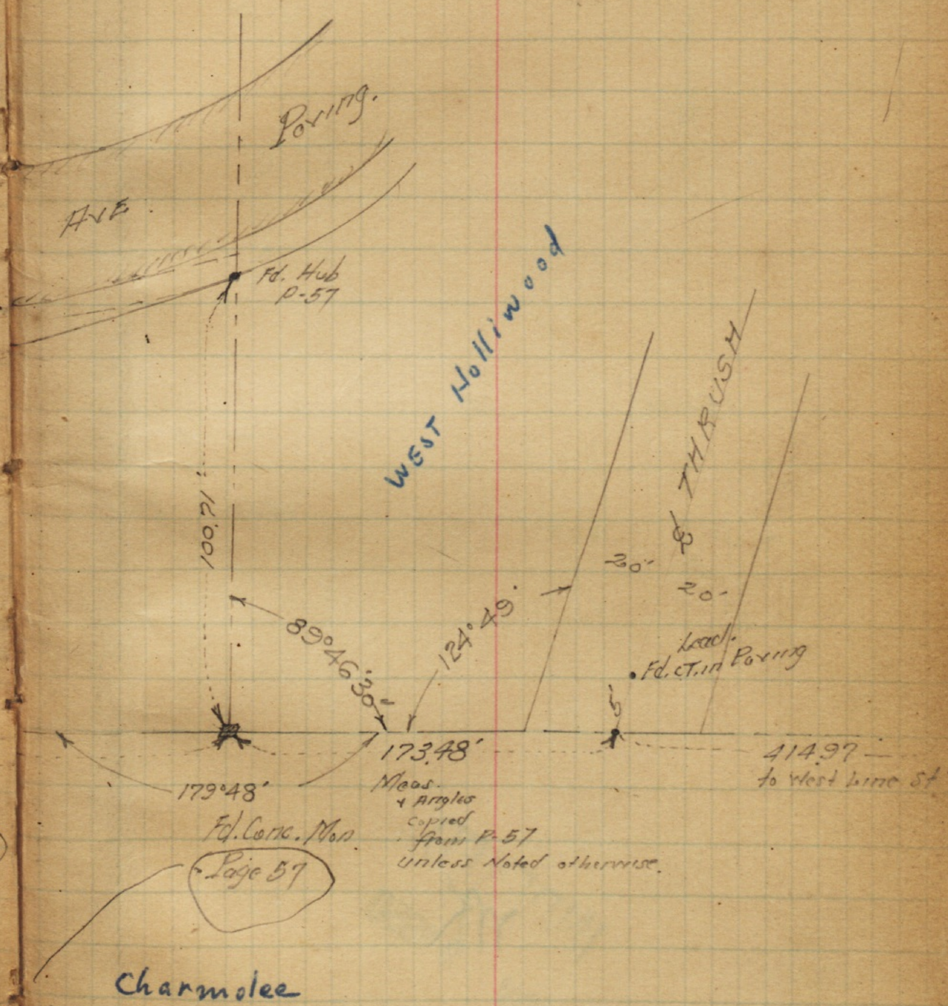

INDEXED
MK
NOV 9 1950

Location of water Meter
3667 Beta St.

Moore
2-8-38

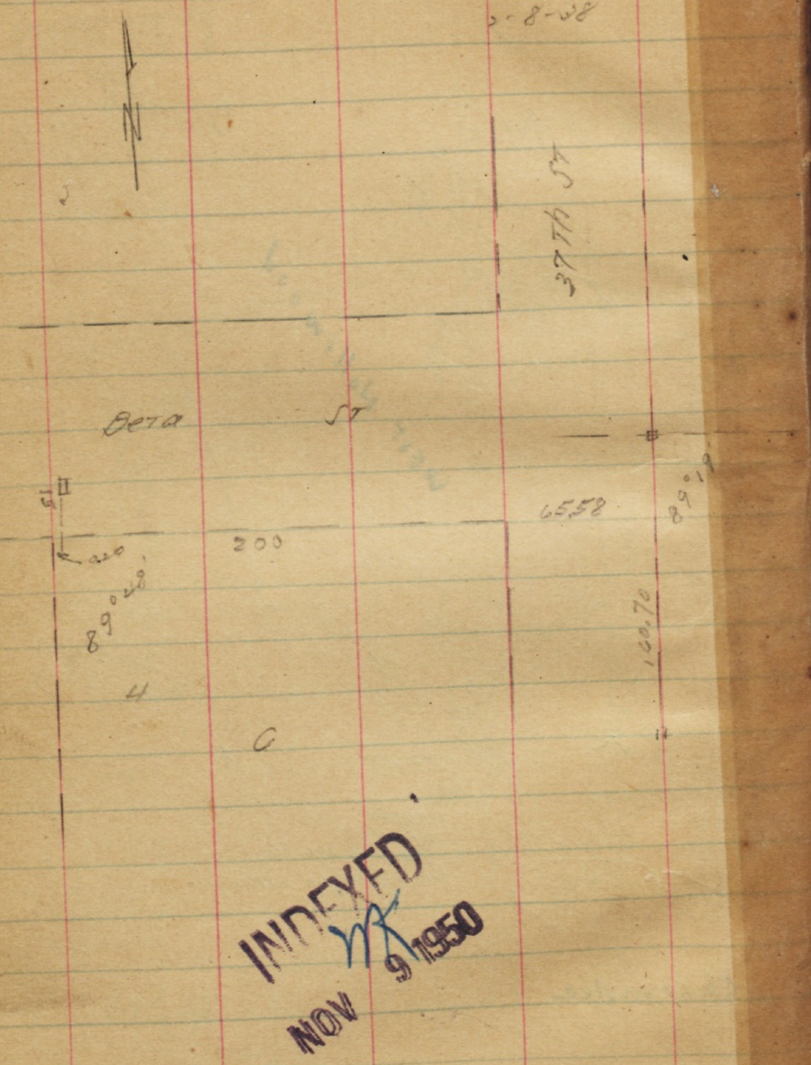

INDEXED
NOV 9 1950

75

Location of Emerald Hill Club House



INDEXED
MK
NOV 9 1950

8-7-37

34th + Market

(78)

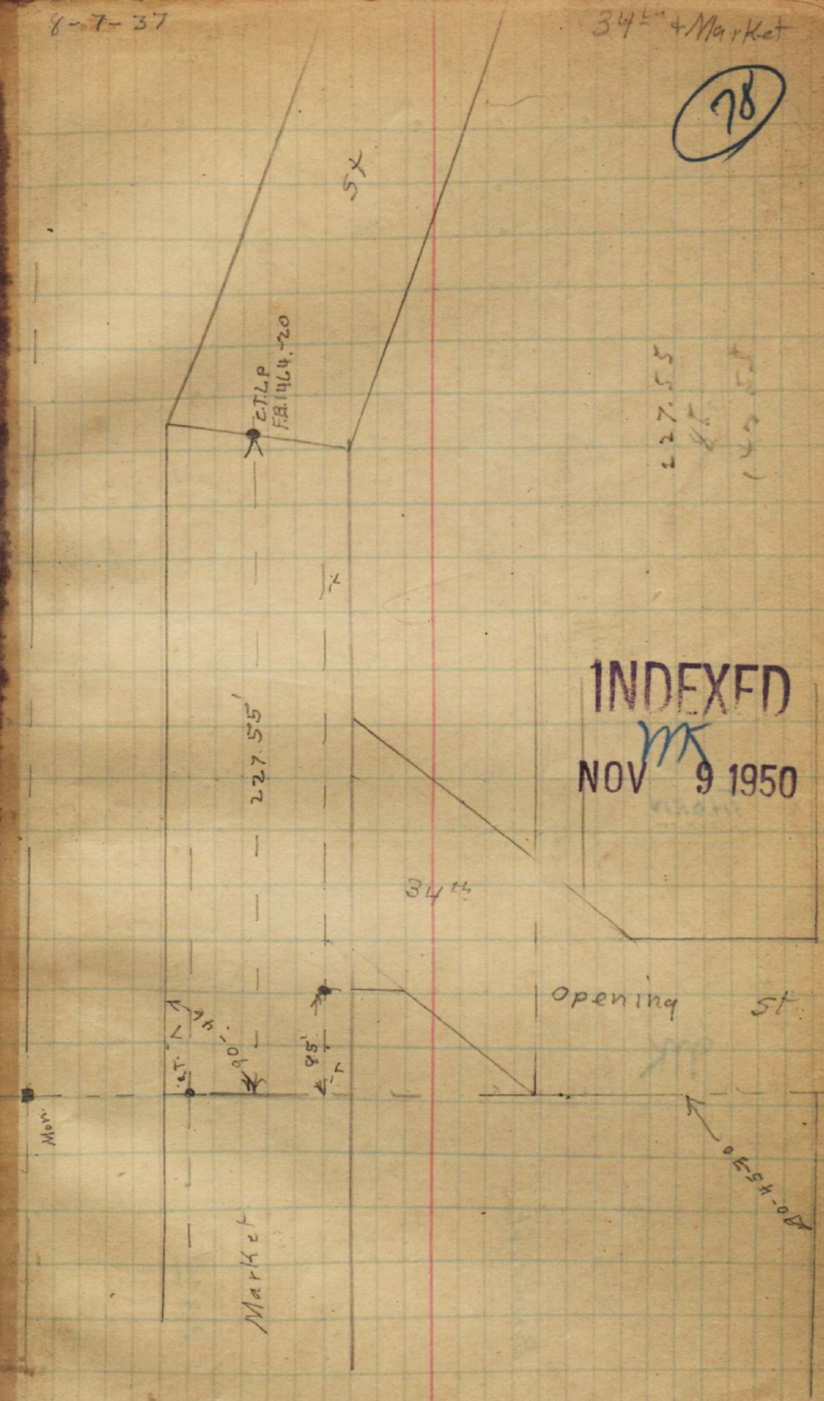

INDEXED
NOV 9 1950

Upas St.
THORN
263.70
32ND
Bancroft
33rd
REDWOOD
Gregory
Fallon
INDEXED
NOV 9 1950
INDEXED
NOV 9 1950
79

67
23
69.35

80

212 24
184 8
27.4

Pueblo

212+24.0



NL Pueblo 1139
184+34 8
S line Laurel St
176+77 1
168+05 3
N line Ivy St ?
N line Blk
Pueblo
164+37 7
Note - 184+94 8 is line produced from 322 ft and Park mon.
81
Hawthorn
160+75 82
160+74 55
Grape
156+82 3
Fir
152+87 3
150+66
149+00

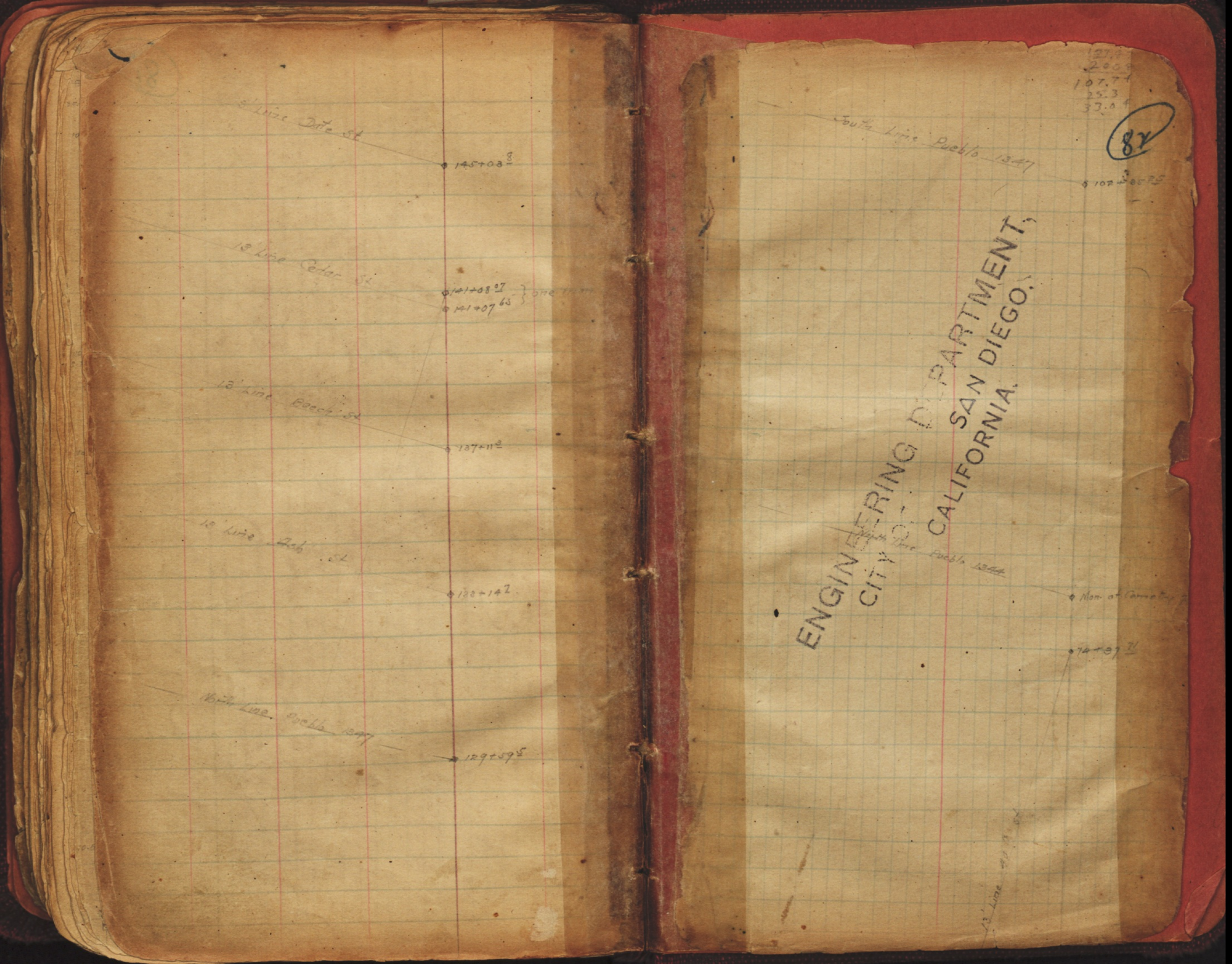

3' Line Date St
145+03 8
13' Line Cedar St
141+08 07
141+07 65
13' Line Beech St
137+11 2
13' Line Ash St
133+14 2
North Line Pueblo 1347
129+59 5
South Line Pueblo 1347
107+85 75
North Line Pueblo 1344
Mon. at Cemetery
74+37 71
13' Line
ENGINEERING DEPARTMENT,
CITY OF SAN DIEGO,
CALIFORNIA.